

Parcel Id	Name	2014	2015		Res Pct	Prp Cls	O C	R S	T C	Account Nbr
		Total Av	Land Av	Total Av						
42.058-1-3	Akins, David M.	26,200	5,900	26,200	0	210		1		1- 3- 2
42.067-1-6	Boak, Gregory R (Etal)	4,700	4,700	4,700	0	322		1		1- 1- 1
42.050-1-3	Boprey, Michael L. Jr.	108,800	6,400	108,800	0	210		1		1- 2- 8
42.058-1-2	Burlingame, Lucia	9,300	7,300	9,300	0	210		1		1- 2- 9
42.050-1-1	Clark, Kelli Marie	6,400	6,400	6,400	0	311		1		1- 1-11
42.058-1-1.1	Cline, Max A.	46,100	7,300	46,100	0	230		1		1- 3- 1
42.058-1-1.2	Cline, Max A.	7,400	7,400	7,400	0	314	W	1		
42.066-3-2	Colton, Perry A. Jr.	500	500	500	0	314		1		1- 3-10
42.066-3-3	Cota, Roderick	4,200	4,200	4,200	0	314		1		1- 3- 6
42.067-1-5.22	Crowley, Edward P.	7,100	7,100	7,100	0	323		1		
42.067-1-5.1	CSX Transportation Inc	276,111	276,111	276,111	0	842		7		6-132-15.1
42.058-2-11	Cyr, Gilman P.	79,100	6,000	79,100	0	210		1		1- 2- 3
42.067-1-8	Daggett, Ramona	39,100	5,700	39,100	0	210		1		1- 2-15
42.059-1-3	Daniels, Bonnie L.	87,100	7,700	87,100	0	210		1		1- 1-12
42.066-3-6	Donahue, Robert	38,400	7,000	38,400	0	210		1		1- 1- 3
42.066-3-8.1	Donahue, Timothy Jr.	75,000	6,100	75,000	0	220		1		1- 1- 4
42.058-2-7.1	Grimm, David E.	44,000	5,000	44,000	0	210		1		1- 1- 7
42.058-1-6	Kuenzler, Brent	57,200	7,800	57,200	0	210		1		1- 2-12
42.058-2-12.1	Lacks, Walter Jr.	72,900	14,200	72,900	0	240		1		1- 1- 9
42.058-2-15	Lashomb, John	4,100	4,100	4,100	0	314		1		1- 3- 9
42.058-2-13	Lustyik, Donald	70,700	6,000	70,700	0	210		1		1- 1- 6
42.067-1-2	McDonald, Glenn A (LU)	43,200	10,300	43,200	0	240		1		1- 1-13
42.067-1-15	McFaddin, James L.	3,000	3,000	3,000	0	314		1		
42.058-2-5	McLaughlin, John B.	42,400	5,700	42,400	0	210		1		1- 2- 2
42.058-2-4	Mikel, Kathleen M.	70,000	5,700	70,000	0	210		1		1- 3- 7
42.058-1-4	Monroe, Scott (LC)	10,400	5,400	10,400	0	270		1		1- 1- 5
42.067-1-9.1	Morgan, Arloene	64,500	6,400	64,500	0	210		1		1- 2- 4.1
555.009-22-1	Niagara Mohawk Power Corp	23,490	0	23,786	0	861		5 R		5-5-2
620.001-9999-132.350/1001	Niagara Mohawk Power Corp	92,706	0	92,706	0	882		6		
620.001-9999-132.350/1881	Niagara Mohawk Power Corp	17,068	0	17,068	0	884		6		1-99-999
42.050-1-2	Norwood Corporation	1,900	1,900	1,900	0	850		8		1- 2- 5
42.067-1-4	Ogdensburg Bridge & Port	6,800	6,800	6,800	0	843		8		9-999
42.058-2-9	Peterson, Terry	74,400	7,000	74,400	0	210		1		1- 2- 7
42.058-2-8	Potvin, Steven	43,900	5,000	43,900	0	210		1		1- 3- 4
42.067-1-7	Prashaw, Stephanie J.	37,500	5,600	37,500	0	210		1		1- 2-11
42.058-1-5	Raymonda, Josh	61,600	5,900	61,600	0	210		1		1- 3- 5
42.066-3-5	Reagan, Randy R.	80,000	7,700	80,000	0	210		1		1- 2-10
Page Totals	Parcels		37	1,737,275	479,311	1,737,571				

Parcel Id	Name	2014	2015		Res Pct	Prp Cls	O C	R S	T C	Account Nbr
		Total Av	Land Av	Total Av						
42.058-2-14	Scott, Timothy A.	87,400	8,400	87,400	0	210	1			1- 1-15
42.058-2-3	Scruggs, Susan E.	20,000	12,000	20,000	0	210	1			1- 1-14
42.058-2-6.1	Short, Holly J.	60,000	5,000	60,000	0	210	1			1- 3- 8
42.058-2-16	Smith, Gary V.	4,200	4,200	4,200	0	314	1			1- 3- 3
42.067-1-10.1	Smutz, Marcelene A.	47,700	5,300	47,700	0	210	1			1- 3-13.1
42.058-2-2	Tarallo, Angelo J.	33,300	8,600	33,300	0	210	1			1- 2-14
555.007-22-1	Time Warner - North Region	2,171	0	8,831	0	869	5			5-5-3
42.066-3-4	Turnbull, Alasdair	75,000	8,400	75,000	0	210	1			1- 3-12
555.008-22-1	Verizon New York Inc	11,433	0	10,828	0	866	5			5-5-1
620.001-9999-631.900/1881	Verizon New York Inc	766	0	766	0	836	6			
42.058-2-10	Vredenburg, Shelva (Estate)	81,000	5,500	81,000	0	210	1			1- 2- 6
42.067-1-3.1	Young, Harry	4,700	4,700	4,700	0	322	1			1- 25-10PT
Village Totals	Parcels		49	2,164,945		541,411		2,171,296		

Parcel Id	Name	2014	2015		Res Pct	Prp Cls	O C	R S	T C	Account Nbr
		Total Av	Land Av	Total Av						
* 16.035-3-1.2	CSX Transportation, Inc		1	1	0	300		1		
16.035-3-1.21	CSX Transportation, Inc		1,000	1,000	0	300		1		
* 16.035-3-2.2	CSX Transportation, Inc		1	1	0	300		1		
* 16.035-3-1	Curran Renewable Energy, LLC	33,300	33,300	33,300	0	340		8		
16.035-3-1.1	Curran Renewable Energy, LLC		33,300	33,300	0	340		8		
* 16.035-3-2	Curran Renewable Energy, LLC	32,700	32,700	32,700	0	340		8		
16.035-3-2.1	Curran Renewable Energy, LLC		32,700	32,700	0	340		8		
16.035-3-3	Curran Renewable Energy, LLC	34,500	34,500	34,500	0	340		1		
16.035-3-4	Massena Ind Dev Corp	111,200	111,200	111,200	0	340		8		
Village Totals	Parcels		5	145,700		212,700		212,700		

Parcel Id	Name	2014	2015		Res Pct	Prp Cls	O C	R S	T C	Account Nbr
		Total Av	Land Av	Total Av						
24.002-2-32	Adams, Bonny L.	5,300	5,300	5,300	0	314		1		
16.084-1-25	Adams, Dale B.	73,500	8,000	73,500	0	210		1		1- 76- 1
24.001-2-4	Adams, Hersey	22,200	8,000	22,200	0	271		1		1- 41- 8
24.001-2-2	Adams, Hersey J.	48,200	45,200	48,200	0	112		1		1- 6- 5
33.001-2-20	Adams, Nancy	23,600	7,700	23,600	0	270		1		1- 56-14.2
25.001-1-20	Addakon Properties, LLC	23,600	5,600	23,600	0	270		1		1- 45-10
16.042-1-10	Agati, John B.	92,200	8,500	92,200	0	210		1		1-129-10.2
23.075-1-5	Agen, Abner N.	41,700	8,100	41,700	0	210		1		1- 29-11
32.058-4-35.2	Agen, Christopher S.	27,300	4,000	27,300	0	210		1		
16.003-4-22	Agen, Daniel	95,000	12,400	95,000	0	210		1		
24.001-1-2	Agen, Robert W. III.	10,800	10,800	10,800	0	322		1		1- 6-10
24.001-1-17.1	Agen, Robert W. III.	5,100	5,100	5,100	0	314		1		1- 6-13.1
24.001-1-59	Agen, Robert W. III.	10,300	10,300	10,300	0	321		1		1- 6-11
24.001-1-8.11	Agen, Robert III	4,000	4,000	4,000	0	314		1		1- 45- 7
24.001-1-10	Agen, Robert III	45,000	10,200	45,000	0	210		1		1- 32-11
16.003-4-5.1	Agen, Robert Jr (LU)	89,900	5,800	89,900	0	210		1		1- 6-14
32.057-1-4	Agnew, Stephen	53,400	9,000	53,400	0	411		1		1-119-15
32.059-2-27	Agnew, Stephen R.	44,400	6,400	44,400	0	220		1		1- 70- 9
23.068-1-8	Akins, Brandi L.	100,000	5,500	100,000	0	210		1		1- 97-13
32.067-5-2	Akins, Wade E.	52,800	6,500	52,800	0	210		1		1- 63-15
32.002-2-33	Alaskan Oil, Inc	25,000	16,700	25,000	0	432		1		1-104- 3
23.066-1-1	Aldridge, Ronald K.	51,600	8,400	51,600	0	270		1		
32.002-3-39	Alexander, Kipper J.	60,400	7,700	60,400	0	210		1		1- 15-15.3
23.003-2-11.1	Alexander, Pearl	107,050	44,700	107,050	0	280		1		1- 71- 7.11
32.059-1-8	Alexander, Philip T.	36,400	6,100	36,400	0	270		1		1- 7- 1
32.067-6-1	Alford, Sandra	5,000	5,000	5,000	0	330		1		1- 69-11
32.067-3-8	Alford, Sandra R.	100,600	6,600	100,600	33	414		1		1- 69-10
32.067-3-9	Alford, Sandra R.	8,300	6,300	8,300	0	449		1		1- 69-14
24.001-3-25	Alguire, Timothy	2,485	2,485	2,485	0	314		1		1-108- 7.21
24.004-1-52	Alguire, Timothy	10,600	5,600	10,600	0	270		1		1- 52- 8
24.001-3-26	Alguire, Timothy D.	2,450	2,450	2,450	0	314		1		1-108- 7.22
42.050-2-30.1	Allen, Frank R. Sr.	35,000	8,000	35,000	0	210		1		1- 55- 6
23.083-2-10	Allen, Frederick	20,200	4,100	20,200	0	210		1		1- 7- 4
32.058-5-19	Allen, Frederick	53,400	7,400	53,400	0	210		1		1- 54- 1
32.058-5-20.1	Allen, Frederick J.	85,500	15,000	85,500	0	210		1		1-129-13
23.060-1-13	Allen, John S.	101,000	5,500	101,000	0	210		1		1-57-5
32.002-1-18	Allen, Mark	74,700	10,400	74,700	0	210		1		1- 34-15.1
Page Totals	Parcels		37	1,647,985		348,835		1,647,985		

Parcel Id	Name	2014	2015		Res Pct	Prp Cts	O C	R S	T C	Account Nbr
		Total Av	Land Av	Total Av						
16.003-3-7.21	Allen, Michael J.	156,300	14,700	156,300	0	210	1			
16.003-3-7.112	Allen, Roland J. Jr.	139,900	13,400	139,900	0	210	1			
23.002-1-14.2	American Asphalt, Inc	6,800	6,800	6,800	0	105	1			
23.004-3-32	American Asphalt, Inc	60,900	12,100	60,900	0	414	1			1- 70- 2
23.067-1-4	American Asphalt, Inc	47,800	6,300	47,800	0	210	1			1-124- 1
23.067-1-17.1	American Asphalt, Inc	47,700	6,500	47,700	0	210	1			1- 34- 6
23.083-4-2.2	American Asphalt, Inc	96,500	16,300	96,500	20	411	1			1- 13- 5
24.001-1-11	American Asphalt, Inc	133,600	14,100	133,600	0	450	1			1-102- 3
32.058-4-7	American Asphalt, Inc	75,000	3,300	75,000	0	411	1			1- 46- 6
32.059-6-11.1	American Legion Post 925	147,900	11,000	147,900	0	534	8			8- 23-14
23.084-1-13	Ames, Cindy L.	72,000	8,300	72,000	0	210	1			1- 8-15.2
32.001-1-15.1	Amo, Laura H.	29,700	12,900	29,700	0	270	1			1- 86- 8
32.001-1-30	Amo, Laura H.	26,800	10,200	26,800	0	271	1			1-123-10.21
32.075-3-1.11	Amo, Shirley Living Trust	70,750	3,400	70,750	0	210	1			1- 48- 8
23.068-3-8	Andress, Ann F.	94,200	5,600	94,200	0	210	1			1- 9- 4
16.034-4-6	Andress, Jo Ann	42,600	4,500	42,600	0	210	1			1- 43-13
24.002-1-5	Andrews, William J.	6,360	6,360	6,360	0	322	1			1- 74-10.5
42.004-1-10	Arcadi, Nicholas W.	1,000	1,000	1,000	0	105	1			
42.004-1-17	Arcadi, Nicholas W.	1,000	1,000	1,000	0	321	1			
24.004-3-36	Arcet, Diane	28,800	23,800	28,800	0	270	1			1- 84-12.1
* 24.002-3-17	Archambault, Claude	102,500	7,400	102,500	0	210	1			
24.002-3-17.1	Archambault, Claude		7,400	102,500	0	210	1			
* 24.002-3-22	Archambault, Claude		1	1	0	314	1			
23.059-1-10	Armstrong, Murray	114,500	6,000	114,500	0	210	1			1- 78- 9
33.004-1-4	Arquette, Gordon	65,400	12,000	65,400	0	210	1			1- 7-14
42.004-1-6	Arquiett, Trevor W.	75,000	11,600	75,000	0	210	1			1- 92- 9
32.004-2-11.22	Ashley, Chad E.	100,500	9,300	100,500	0	210	1			
32.059-2-20	Ashley, Chester J (LU)	72,000	5,900	72,000	0	210	1			1- 70-10.7
24.002-3-20.1	Ashley, Christie E.	99,350	19,350	99,350	0	210	1			
32.058-6-12.2	Ashley, Edward J.	25,200	3,900	25,200	0	210	1			1- 94-15.2
16.076-1-19	Ashley, Franklin	15,600	5,600	15,600	0	270	1			1- 79- 7
32.002-1-15.11	Ashley, Gordon S.	45,000	8,000	45,000	0	210	1			1- 76-11
32.058-2-31	Ashley, Jennifer E.	68,800	5,600	68,800	0	210	1			1-119-11
32.067-6-12	Ashley, Jennifer E.	39,400	5,000	39,400	0	210	1			1-88-6
32.004-1-2	Ashley, Lawrence	38,900	1,090	38,900	0	210	1			1- 8- 8
16.003-4-21.22	Ashley, Michael J.	75,800	14,400	75,800	0	270	1			
16.026-5-11	Ashley, Norene	22,960	4,600	22,960	0	210	1			1- 8- 5
Page Totals	Parcels		35	2,144,020		301,300		2,246,520		

Parcel Id	Name	2014	2015		Res Pct	Prp Cls	O C	R S	T C	Account Nbr
		Total Av	Land Av	Total Av						
32.004-1-12	Ashley, Ted F.	94,200	11,600	94,200	0	210	1			1- 97- 8.12
32.067-3-10.1	Ashley, Ted F.	19,140	10,100	19,140	0	484	1			1- 69- 1
24.002-2-7	Ashley, William H.	99,800	5,500	99,800	0	210	1			1- 39- 6.2
32.066-5-16./2	AT&T Mobility	150,000	0	150,000	0	834	6			
23.075-1-4	Aumell, Charles P (Estate)	36,400	7,900	10,000	0	210	1			1- 8-12
32.002-1-3.1	Aumell, Kirk A.	70,000	7,600	70,000	0	270	1			1- 34-12
17.077-1-23	Avery, Keith	5,800	5,800	5,800	0	314	1			1- 9- 3.11
23.068-2-14	Ayotte, Carl F.	8,800	6,400	8,800	0	270	1			
32.067-6-10	Ayotte, Christine	54,000	5,300	54,000	0	270	1			1- 61- 4
42.050-2-24.1	Ayotte, David	58,600	5,200	58,600	0	210	1			1-103- 3
16.084-1-18	Ayotte, Yvonne	6,000	6,000	6,000	0	311	1			1-112-9.2
16.084-1-20	Ayotte, Yvonne	53,800	6,800	53,800	0	270	1			1-112-11
32.058-8-1.2	B & B Woodward Leasing	25,000	5,000	25,000	0	440	1			
32.002-2-26.122	B & B Woodward Leasing, LLC	7,000	7,000	7,000	0	330	1			
32.002-2-48	B & B Woodward Leasing, LLC	7,000	15,000	100,000	0	270	1			
32.001-1-7	Babbie, Calvin	17,300	17,200	17,300	0	312	1			1- 41- 6
42.002-3-16.3	Babcock, David	74,300	7,600	74,300	0	210	1			
33.004-1-5.2	Babcock, Juanita A (Trust)	73,400	35,800	73,400	0	112	1			
32.002-2-40	Babcock, Peter J.	82,500	7,500	82,500	0	270	1			
32.050-1-10.1	Babcock, Peter J.	20,000	5,000	20,000	0	210	1			1- 67- 3
16.002-2-14.11	Bagnato, John	13,700	13,700	13,700	0	311	1			1- 45- 4.1
16.034-1-6	Bagnato, John	69,700	6,600	69,700	0	210	1			1- 90- 6
32.066-4-13	Bailey, Joan D (LU)	61,000	6,100	61,000	0	210	1			1- 9- 9
32.002-3-18.1	Baker, Anna R.	74,700	6,500	74,700	0	270	1			1- 91-10.1
32.075-3-20.11	Baker, Donald A.	82,000	6,000	82,000	0	210	1			1-113- 4
32.058-2-11	Baker, Tera	41,100	4,800	41,100	0	210	1			1- 78- 6
23.075-2-24	Baldrige, Marie	72,400	6,900	72,400	29	433	1			1- 73- 7
24.001-3-33	Baldrige, Marie	3,600	3,600	3,600	0	314	1			
32.002-3-18.2	Bandy, Gary W.	67,800	6,800	67,800	0	210	1			1- 91-10.2
24.002-3-15.112	Barkley, Ben	5,000	5,000	5,000	0	314	1			
24.002-3-15.3	Barkley, Benjamin J.	120,500	7,100	120,500	0	210	1			
24.001-2-44	Barkley, Blake	68,000	10,500	68,000	0	210	1			
23.060-1-12	Barkley, Larry	114,900	5,800	114,900	0	210	1			1- 55- 9
23.004-6-2	Barkley, Peter E.	119,400	18,800	119,400	0	240	1			
23.004-6-5.121	Barkley, Peter E.	11,800	11,800	11,800	0	322	1			
24.002-2-30.211	Barkley, Robert Family Trust	104,100	9,500	104,100	0	210	1			1- 95- 3.21
32.001-1-28	Barkley, Stephen	8,600	8,600	8,600	0	323	1			1-123-10.13

Parcel Id	Name	2014	2015		Res Pct	Prp Cls	O C	R S	T C	Account Nbr
		Total Av	Land Av	Total Av						
32.001-1-14.3	Barkley, Stephen A.	85,100	10,700	85,100	0	210	1			1-123-10.3
42.004-1-4.1	Barkley, Wendell D (LU)	68,200	8,000	68,200	0	210	1			1- 9-11
33.003-1-25.12	Barlow, Nancy A.	40,600	11,400	40,600	0	210	1			
43.001-1-10.12	Barlow, Richard	5,500	5,500	5,500	0	323	1			
32.075-3-11.1	Barlow, Robert W.	79,700	5,800	79,700	0	210	1			1- 10-10
16.034-1-28	Barney, Christopher J.	3,200	3,200	3,200	0	314	1			1-114- 4
16.034-1-29	Barney, Christopher J.	78,900	6,000	78,900	0	210	1			1-100- 1
32.004-3-10.1	Barney, Clarence	38,700	14,900	38,700	0	112	1			1-114-11
32.004-3-9	Barney, Clarence (Estate)	24,000	6,500	24,000	0	210	1			1- 9-13
25.001-2-28	Barney, Judith A.	29,800	5,600	29,800	0	210	1			1- 33-15
24.004-1-12.12	Barr, Ralph (LU)	1,000	1,000	1,000	0	322	1			
24.004-1-48.1	Barr, Ralph (LU)	96,900	11,300	96,900	0	240	1			1- 9-15
32.004-3-14	Barrett Paving Materials Inc	166,000	166,000	166,000	0	720	1			1- 10- 5
42.002-2-1./1	Barrett Paving Materials Inc	481,000	0	481,000	0	720	1			1- 10- 3
42.002-2-2	Barrett Paving Materials Inc	156,000	156,000	156,000	0	720	1			1- 10- 6
42.002-2-2./1	Barrett Paving Materials Inc	20,000	0	20,000	0	447	1			1-102- 1
42.002-3-15	Barrett Paving Materials Inc	19,700	19,700	19,700	0	720	1			1- 10- 4
43.001-1-18	Barrett Paving Materials Inc	50,600	50,600	50,600	0	720	1			1- 10- 7
33.003-1-28.2	Barrett Paving Materials, Inc	13,500	13,500	13,500	0	322	1			
33.003-1-29	Barrett Paving Materials, Inc	26,200	26,200	26,200	0	720	1			
42.002-3-28.2	Barrett Paving Materials, Inc	9,000	9,000	9,000	0	323	1			
42.002-3-34	Barrett Paving Materials, Inc	3,800	3,800	3,800	0	311	1			
25.001-1-19	Barron, John E. III.	150,000	15,200	150,000	0	210	1			1- 27- 5
16.026-5-2	Barse, Glenn F.	16,800	3,700	16,800	0	210	1			1- 35- 9
25.001-1-18	Bartalo, John A.	88,700	10,600	88,700	0	210	1			1- 49-15
32.067-3-22.12	Bartholomew, Anne	22,740	2,040	22,740	0	210	1			
16.004-2-13	Barto, John E.	84,000	10,700	84,000	0	210	1			1- 35-15
25.001-2-25.111	Barton, Craig	8,500	8,500	8,500	0	322	1			1-113- 8.1
25.001-2-25.112	Barton, Craig	127,600	7,200	127,600	0	210	1			
25.001-2-31	Barton, Craig	78,800	6,900	78,800	0	210	1			1-113- 7
25.001-2-32	Barton, Sylvia T.	53,900	5,700	53,900	0	210	1			1-113- 9
24.004-3-1.13	Bastian, Glenn (Trustee)	10,260	10,260	10,260	0	322	1			1- 55-15.34
24.004-3-1.11	Bastian, Glenn P (Trustee)	56,900	56,900	56,900	0	322	1			1- 55-15.31
23.067-2-15	Bates, David	110,000	5,800	110,000	0	210	1			1- 10-14
23.004-6-7	Baxter, Bonnie J.	57,400	6,400	57,400	0	210	1			1- 31-12.2
32.058-1-9	Baxter, Brian K.	24,400	2,800	24,400	0	210	1			1- 55- 7
23.004-6-5.2	Baxter, Clyde	4,400	4,400	4,400	0	311	1			
Page Totals	Parcels		37	2,391,800	691,800	2,391,800				

Parcel Id	Name	2014	2015		Res Pct	Prp Cls	O C	R S	T C	Account Nbr
		Total Av	Land Av	Total Av						
23.004-6-5.122	Baxter, Clyde	6,900	6,900	6,900	0	323		1		
32.075-3-17	Baxter, Dale J.	40,000	5,100	40,000	0	210		1		1-111- 9
32.004-1-17.14	Baxter, Frederick	126,900	15,500	126,900	0	210		1		
16.003-4-29	Baxter, Harold L.	42,000	7,500	42,000	0	240		1		1- 11- 7
24.001-1-25.11	Baxter, Kaelin L.	44,400	7,000	44,400	0	210		1		1- 11- 3
24.002-2-39	Baxter, Kevin W.	84,000	29,500	84,000	0	240		1		
24.002-2-40	Baxter, Larry	105,520	7,500	105,520	0	210		1		
24.001-1-35.1	Baxter, Paul E.	70,900	14,600	70,900	0	210		1		1- 11-14
24.001-1-56.1	Baxter, Paul E.	51,000	9,200	51,000	0	210		1		1- 11- 4.1
23.074-1-6	Baxter, Robin	47,100	6,400	47,100	0	270		1		
32.067-2-1	Baxter, Robin	27,150	6,600	27,150	0	210		1		1- 40-12
23.067-1-22.1	Baxter, Rodney	44,800	11,600	44,800	0	210		1		
25.001-1-42.2	Baxter, Ronald S.	28,400	8,100	28,400	0	210		1		1- 64- 6.2
32.066-4-9	Baynes, Richard	35,500	5,600	35,500	0	210		1		1- 12- 1
23.083-2-9	Beamis, Charlotte M.	45,200	3,500	45,200	0	210		1		1- 6- 9
23.083-2-17.2	Beamis, Charlotte M.	500	500	500	0	311		1		
25.029-3-4	Beaudoin, John P.	89,100	8,350	89,100	0	220		1		
25.029-3-5.1	Beaudoin, Lloyd	83,640	3,640	83,640	33	230		1		1- 99- 1.11
32.002-2-16.12	Beckerhoff, Helen S (LU)	76,800	7,600	76,800	0	210		1		
24.002-2-2	Bedore, David C.	53,600	19,200	53,600	0	240		1		1- 15-12
16.076-1-10	Beeson, Mary (LU)	61,700	5,600	61,700	0	210		1		1- 12- 8
16.076-1-11	Beeson, Mary (LU)	3,400	3,400	3,400	0	311		1		1- 12- 9
32.001-1-2.111	Belgarde, James A (LU)	85,600	10,300	85,600	0	270		1		1- 71-13
16.071-1-3	Belile, Elizabeth	66,300	12,300	66,300	0	210		1		1- 82-14.1
24.004-3-16.1	Bendt, Kyong M.	77,300	5,500	77,300	0	210		1		1-121-15.1
24.004-3-16.2	Bendt, Kyong M.	6,500	6,500	6,500	0	314		1		1-121-15.2
24.004-3-17	Bendt, Kyong M.	3,400	3,400	3,400	0	314		1		1-127-15
25.001-2-19	Benedict, Keith B.	60,800	8,000	60,800	0	270		1		1- 44-14
25.021-1-22	Benedict, Keith B.	63,700	5,100	63,700	0	210		1		1- 66- 3.3
24.002-3-2	Bennett, Edward	25,100	16,400	25,100	0	312		1		1- 47- 7
16.004-3-57	Bennett, Edward J.	38,200	8,900	38,200	0	210		1		1- 13- 2
16.084-1-23	Bennett, Frederick A.	88,500	7,800	88,500	0	210		1		1- 13- 3
16.071-1-4	Bennett, Shawn R.	45,000	5,800	45,000	0	210		1		1-126- 5
32.066-1-23	Benware, Shawn J.	40,600	5,800	40,600	0	210		1		1- 43- 7
32.002-2-22.2	Benway, Gerald D. II.	48,800	7,000	48,800	0	240		1		
32.002-2-47	Benway, Gerald D II	500	500	500	0	322		1		
32.002-2-44	Benway, Gilbert	7,060	7,060	7,060	0	321		1		

Parcel Id	Name	2014	2015		Res Pct	Prp Cls	O C	R S	T C	Account Nbr
		Total Av	Land Av	Total Av						
33.001-1-26.32	Benway, Gilbert	3,500	3,500	3,500	0	323	1			
32.002-2-22.12	Benway, Gilbert A.	69,700	7,000	69,700	0	210	1			
32.002-2-46	Benway, Gilbert A.	9,400	9,400	9,400	0	322	1			1- 13- 4
33.001-1-29	Benway, Gilbert A.	2,800	2,800	2,800	0	321	1			
32.066-1-16	Berger, Deborah M.	90,600	5,900	90,600	0	220	1			1-104- 6
32.059-2-18.2	Berger, Martin R.	109,900	6,300	109,900	0	210	1			1- 70-10.6
32.059-2-18.4	Berger, Martin R.	4,100	4,100	4,100	0	311	1			1- 70-10.9
32.059-2-49	Berger, Matthew L.	95,600	5,700	95,600	0	210	1			
42.002-3-29	Bernard, Christopher A.	62,100	10,900	62,100	0	270	1			
25.001-1-34	Berry, Paul M.	73,400	6,000	73,400	0	210	1			1- 95- 6
25.003-1-10	Besaw, Gerard F.	27,700	16,400	27,700	0	270	1			1- 6- 1
42.050-2-21	Besaw, John Leonard	5,400	5,400	5,400	0	314	1			1- 13- 7
32.058-6-29.111	Besaw, Kevin	15,000	10,000	15,000	0	484	1			1- 26-14
16.002-2-16	Besaw, Kevin J.	5,000	5,000	5,000	0	322	1			1- 76- 6
32.003-1-24	Besaw, Timothy C.	54,700	15,400	54,700	0	240	1			1- 43-14
16.042-1-15	Bessy, Sherry	15,400	5,700	15,400	0	270	1			1- 8- 4
23.083-2-16.1	Bethel, Thomas	4,500	4,500	4,500	0	330	1			1-110-10
23.083-2-16.2	Bethel, Thomas	42,900	12,000	42,900	0	433	1			
23.083-3-10	Bethel, Thomas	53,200	5,400	53,200	0	210	1			1- 75- 9
23.083-3-16	Bethel, Thomas	3,800	3,800	3,800	0	311	1			
23.083-2-17.13	Bethel, Timothy A.	500	500	500	0	311	1			
23.083-2-21	Bethel, Timothy A.	5,000	5,000	5,000	0	314	1			
23.083-4-1	Bethel, Timothy A.	47,100	7,300	47,100	0	210	1			1- 35- 1
23.067-1-32	Bigness, Bruce A. II.	106,600	6,400	106,600	0	210	1			
16.034-3-9	Billhardt, Patricia A	38,100	4,100	38,100	0	270	1			1- 60- 2
32.058-2-17.1	Billings, Robert L.	49,800	4,600	49,800	0	210	1			1-131- 1
16.034-1-23.1	Binan, Jerry	51,000	5,900	51,000	0	210	1			1- 13-15
32.066-7-12	Bishop, James	40,200	4,400	40,200	0	210	1			1-107- 6
32.001-1-14.221	Bishop, Suzan	12,700	7,700	12,700	0	270	1			1-123-10.22
33.003-2-9.1	Bisnett, Chester G.	113,000	15,000	113,000	0	240	1			1- 21-13
32.066-2-16	Bissonette, Brandy L.	50,000	4,600	50,000	0	210	1			1- 31-10
32.066-2-3.1	Bissonette, Floyd	53,000	6,200	53,000	0	210	1			1-130-10.1
24.003-2-10	Bissonette, Yancy	27,300	22,300	27,300	0	240	1			1- 47- 5.1
33.001-1-23.1	Bixby Cemetery	11,300	8,100	11,300	0	695	8			8-139- 4
33.001-1-23.2	Bixby Cemetery	10,300	10,300	10,300	0	695	8			8-139- 3
32.004-2-21.1	Blackburn, Lawrence	18,700	7,100	18,700	0	270	1			1- 65- 7
33.001-1-12	Blair, Carl J.	29,600	9,600	29,600	0	210	1			1- 14-10
Page Totals	Parcels		37	1,412,900	274,300	1,412,900				

Parcel Id	Name	2014	2015		Res Pct	Prp Cls	O C	R S	T C	Account Nbr
		Total Av	Land Av	Total Av						
16.084-1-17	Blair, Howard T. III.	52,900	5,600	52,900	0	210	1			1- 93- 3
32.058-6-12.1	Blair, Howard T. III.	49,300	5,700	49,300	0	220	1			1- 94-15.1
42.002-3-7	Blair, Jody S.	30,600	25,600	30,600	0	270	1			1- 74- 3
43.001-1-22	Blair, Martin	2,800	2,800	2,800	0	322	1			
43.001-1-16.1	Blair, Martin S. Sr.	112,300	39,100	112,300	0	240	1			1- 15- 1.1
32.067-3-17	Blair, Martin S II	50,000	3,600	50,000	0	210	1			1- 98-13
17.077-1-11	Blair, Thomas	10,200	10,200	10,200	0	314	1			1- 64- 1
16.084-1-19	Blair, Thomas E.	81,000	8,000	81,000	0	210	1			
24.004-1-20	Blais, Timothy J.	48,000	8,400	48,000	0	210	1			1- 81- 6
32.002-5-2	Blanchard, Wayne	7,000	7,000	7,000	0	314	1			1- 15- 9
32.002-5-16.1	Blanchard, Wayne	91,500	49,600	91,500	0	112	1			1- 78- 4
24.002-2-18	Bluemer, John	58,800	20,500	58,800	0	240	1			1- 81-14.1
24.004-3-19	Bobbie, Edward E.	42,600	8,500	42,600	0	210	1			1- 67- 2
23.067-2-18.11	Bock, Frederic J. III.	115,500	5,600	115,500	0	210	1			
25.021-1-23.1	Bodway, Peter	25,400	5,100	25,400	0	210	1			1- 66- 3.2
23.002-1-10	Bogdovitz, Walter Jr (Trust)	38,800	38,800	38,800	0	322	W 1			1- 55-14
23.002-1-11	Bogdovitz, Walter Jr (Trust)	151,400	32,500	151,400	0	240	1			1- 45- 3
25.003-1-18.113	Bolia, Robert K.	57,000	5,700	57,000	0	210	1			
32.066-5-19	Bombard, Betty J.	45,000	4,500	45,000	0	210	1			1- 71-14
32.058-2-12.1	Bombard, Marie	41,000	6,500	41,000	0	210	1			1- 98- 6
23.067-2-47	Bombard, Mary Diane	49,400	5,600	49,400	0	210	1			1- 15-10
32.066-3-14.1	Bombard, Ronald (LU)	88,200	6,300	88,200	0	210	1			1-109- 9.2
16.003-3-7.5	Bombard, Sheldon J (LU)	135,300	14,300	135,300	0	210	1			
32.059-2-14	Bond, Brian J Jr (LC)	47,200	4,900	47,200	0	210	1			1- 80- 3
32.058-6-30.1	Bond, Diane (LU)	30,600	3,700	30,600	0	210	1			1- 15-14
32.004-2-3.1	Bond, James F (LU)	57,400	19,600	57,400	0	240	1			1- 15-15.1
32.075-3-22	Bond, Leo	85,700	6,100	85,700	0	210	1			1- 16- 3
32.067-4-12	Bond, Mark O.	49,100	5,600	49,100	0	210	1			1- 51-12
32.004-3-13	Bond, Matt J.	67,900	6,300	67,900	0	270	1			
32.059-2-5	Bond, Rachael A.	28,000	3,600	28,000	0	210	1			1-111-10
23.068-1-11	Bond, Richard	100,000	5,900	100,000	0	210	1			1- 17-13
32.058-4-4	Bond, Richard (LU)	37,800	4,300	37,800	0	210	1			1- 16- 5
32.059-2-13	Bond, Scott F	17,500	3,600	17,500	0	270	1			1- 72- 7
32.067-5-3	Bond, Steven J.	36,500	4,800	36,500	0	220	1			1- 13-13
23.083-1-1	Bond, Susan	31,900	6,300	31,900	0	210	1			1-105- 6
32.067-3-5	Bond, Walter J.	37,000	5,600	37,000	0	210	1			1- 16- 6
32.066-5-14.1	Bond, Wayne H.	62,800	8,400	62,800	0	210	1			1- 16- 7

Parcel Id	Name	2014	2015		Res Pct	Prp Cls	O C	R S	T C	Account Nbr
		Total Av	Land Av	Total Av						
32.004-3-12	Bond, William	52,800	8,600	52,800	0	270	1			1- 16- 9
23.066-1-25	Boots, John C.	21,000	6,000	21,000	0	210	1			1- 33- 4
23.067-2-6	Boots, John C.	45,800	6,400	45,800	0	210	1			1- 97- 3
16.003-4-20.12	Borey, Arthur J.	103,400	14,200	103,400	0	210	1			
24.001-1-22.1	Borey, Michael	59,500	3,400	59,500	0	210	1			1- 16-11
32.059-3-7.1	Borland, Rachelle A.	6,300	5,800	6,300	0	270	1			1- 49- 1
32.059-3-6	Borland, Rachelle A.	26,000	6,000	26,000	0	270	1			1- 89- 1
16.084-1-3	Borsellino, Robert J.	69,800	5,600	69,800	0	210	1			1-123- 1
32.002-2-10	Boshane, Robert K.	46,600	6,000	46,600	0	210	1			1-112- 6
42.002-3-8.1	Bosjolie, Brad A.	74,400	25,000	74,400	0	240	1			1- 35- 2
16.004-3-17.122	Bosjolie, Kevin	45,000	7,500	45,000	0	439	1			
24.004-3-7	Bosjolie, Kevin W.	84,600	5,700	84,600	0	210	1			1- 48-13
24.004-1-77	Bosjolie, Lori	77,500	7,500	77,500	0	210	1			
23.004-7-25.112	Bosjolie, Mark	5,000	5,000	5,000	0	314	1			
16.084-1-10	Bouchard, James F (LU)	81,800	5,600	81,800	0	210	1			1- 17- 1
24.004-3-32	Bouchey, Diane	24,800	8,000	24,800	0	270	1			1- 63- 9
24.004-1-27	Boutot, Steve	12,300	5,800	12,300	0	270	1			1- 82- 9
23.002-3-1	Bowers, Stephan E. Jr.	111,500	9,700	111,500	0	210	1			
16.002-2-15	Boyce, James P.	3,800	3,800	3,800	0	322	1			1- 17- 4
16.004-3-5	Boyea, Henry J. Jr.	65,500	7,800	65,500	0	210	1			1- 83- 9
25.001-1-26	Boyea, Stephanie	64,300	9,400	64,300	0	210	1			1- 38- 6
17.003-1-1.1	Bradish, Heidi J.	15,000	15,000	15,000	0	322	1			1- 87- 2
17.003-1-1.311	Bradish, Heidi J.	87,600	26,700	87,600	0	240	1			
32.067-3-18	Bradish, Matthew G.	42,600	4,300	42,600	0	210	1			1- 39- 3
24.001-2-7.1	Bradley, Allen D.	59,000	6,700	59,000	0	210	1			1-109-11.1
32.066-7-11	Brais, Ruby E.	24,200	4,400	24,200	0	210	1			1- 54-10
23.002-1-16.2	Breault, Jean Guy	105,400	13,200	94,000	0	240	1			1-114- 5.2
32.058-2-30.1	Breg, Jossef	55,100	9,400	55,100	0	210	1			1- 93- 9
32.003-1-7	Bregg, Francis A (LU)	14,000	14,000	14,000	0	322	1			1- 17-11
32.003-1-4	Bregg, Frank Albert	10,900	10,900	10,900	0	322	1			1- 80- 4
32.058-2-5	Bregg, Margaret (LU)	80,900	5,400	80,900	0	210	1			1- 40-11
32.004-1-22	Bregg, Mary (LU)	46,200	26,200	46,200	0	210	1			1- 80- 5
32.058-6-23	Bregg Magyar, LLC	49,600	7,100	49,600	0	425	1			1- 17- 9
32.058-6-24	Bregg Magyar, LLC	2,000	2,000	2,000	0	330	1			1-126-10
32.058-6-25	Bregg Magyar, LLC	26,100	10,000	26,100	0	411	1			1- 17-12
43.001-1-31	Breit, Jill R.	43,000	23,500	43,000	0	240	1			1- 60- 7.1
24.002-2-25.23	Breitbeck, Wendy S.	23,000	8,300	23,000	0	270	1			

Page Totals	Parcels	37	1,766,300	349,900	1,754,900					
--------------------	----------------	----	-----------	---------	-----------	--	--	--	--	--

Parcel Id	Name	2014	2015		Res Pct	Prp Cls	O C	R S	T C	Account Nbr
		Total Av	Land Av	Total Av						
32.066-1-17	Bresee, Lloyd	92,100	5,900	92,100	0	210	1			1- 17-14
32.066-6-2	Bresee, Lloyd	3,900	3,900	3,900	0	311	1			1-109- 9.21
16.034-1-22.12	Briggs, Wendell	20,000	6,400	20,000	0	270	1			1-53-6.12
33.002-1-27.1	Brookdale Cemetery	5,200	5,200	5,200	0	695	8			
16.073-4-1	Brooks, Andrew P.	125,000	7,100	125,000	0	210	1			
23.059-1-4	Brooks, Bryan D.	102,700	6,100	102,700	0	210	1			1- 65- 3
32.002-1-10.3	Brothers, Allen	55,600	7,500	55,600	0	210	1			1- 18- 8.3
23.066-1-30	Brothers, Elaine M.	86,900	7,800	86,900	0	210	1			1- 28-14
23.003-2-13	Brothers, Francis	18,300	18,300	18,300	0	322	1			1- 82-13
33.003-1-3.12	Brothers, Lynn M.	17,800	12,800	17,800	0	270	1			
33.003-2-14.2	Brothers, Phillip (LU)	6,100	6,100	6,100	0	314	1			8-136-15.2
33.003-2-15.2	Brothers, Phillip (LU)	101,400	11,400	101,400	0	210	1			1-102- 8.2
23.075-2-37	Brothers, Roger	5,300	4,300	5,300	0	312	1			1-105- 7
23.075-2-38.1	Brothers, Roger	60,000	8,400	60,000	0	210	1			1- 93-15
23.003-2-1	Brothers, Ronald	6,900	6,900	6,900	0	322	1			1- 85-11
32.002-5-4.1	Brothers, Thomas	73,400	6,800	73,400	0	270	W 1			1-111- 1
32.003-1-11.2	Brothers-Robinson, Bobbie Jo L	17,700	7,800	17,700	0	270	1			1- 23-13.2
24.003-2-9	Brown, Allan	68,700	7,800	68,700	0	270	1			1- 47- 5.2
32.075-4-1	Brown, Athel H.	35,000	12,200	35,000	0	210	1			1- 6- 4
24.003-3-4	Brown, Danny	2,000	2,000	2,000	0	322	1			1-108- 7.5
25.001-2-21	Brown, Harley D.	76,200	8,500	76,200	0	210	1			1- 82-12
16.004-2-9	Brown, Jody L.	59,700	5,900	59,700	0	210	1			1-108- 3
33.001-2-1	Brown, Robert W (Trustee)	135,000	19,700	135,000	1	240	1			1- 56-11
23.075-2-5.1	Brown, Trevelon	17,900	5,500	17,900	0	210	1			1- 77-13
16.034-3-11	Brown, Trevelon L.	22,000	11,100	22,000	0	210	1			1- 53-12
32.066-1-11	Brown, Trevelon L.	82,050	5,900	82,050	0	210	1			1- 15-11
25.001-2-30	Brownell, Robert W.	59,400	4,600	59,400	0	210	1			1- 18-15
23.067-2-16.1	Bullecks, Brian	92,100	7,400	92,100	0	210	1			1- 7- 3
24.004-2-2.1	Bullock, Duane (Est)	63,800	8,850	63,800	0	210	1			1- 43- 1.1
24.004-3-35.3	Bullock, Gary W.	61,800	8,200	61,800	0	270	1			
24.004-3-22	Bullock, Gene A.	71,600	8,500	71,600	0	210	1			1- 19- 7
24.002-2-34.11	Bullock, Jarred S.	111,100	7,150	111,100	0	240	1			1-79-3.1&4
24.004-1-63.11	Bullock, Michael G.	137,700	71,400	137,700	58	114	1			1- 75- 1.1
23.060-1-15	Bump, Richard J.	77,300	5,200	77,300	0	210	1			1- 65-12
24.002-3-4	Burke, Christopher	9,000	9,000	9,000	0	322	1			1- 84-10
24.002-3-12	Burke, Christopher	5,900	5,900	5,900	0	314	1			
24.002-2-35.2	Burke, John H.	90,000	7,020	90,000	0	210	1			
Page Totals	Parcels		37	2,076,550	354,520	2,076,550				

Parcel Id	Name	2014	2015		Res Pct	Prp Cls	O C	R S	T C	Account Nbr
		Total Av	Land Av	Total Av						
23.066-1-11	Burlingame, Lucia A.	18,300	6,200	18,300	0	270	1			1- 57-13
32.066-2-13	Burlingame, Lucia A.	50,650	5,400	50,650	0	210	1			1- 52-10
23.067-2-39	Burlingame, Randy A.	105,000	5,300	105,000	0	210	1			1- 29- 6.2
32.002-5-14.2	Burnap, Leon H (LU)	15,200	15,200	15,200	0	322	1			1- 71-8.12
32.002-5-15	Burnap, Leon H (LU)	58,000	6,900	58,000	0	210	1			1- 19- 9
42.002-3-2.1	Burnap, Russell J.	11,100	4,700	11,100	0	210	1			1-126- 8
42.002-3-3.12	Burnap, Russell J.	82,300	24,000	82,300	0	240	1			
24.004-3-30.2	Burnett, James L.	1,000	1,000	1,000	0	314	1			
24.004-3-31	Burnett, James L.	62,500	8,000	62,500	0	210	1			1- 19-10
25.001-1-16.2	Burnett, Kelly T.	108,100	8,500	108,100	0	210	1			
16.004-2-17.1	Burnett, Patrick W.	61,600	6,900	61,600	0	210	1			1- 46- 2.1
24.001-1-41.1	Burnett, Ronald	52,900	12,500	52,900	0	210	1			1- 33- 3
25.001-1-36.112	Burnett, Timothy D.	42,000	10,000	42,000	0	270	1			
25.001-1-60	Burnett, Timothy D.	70,000	20,000	70,000	0	240	1			
24.001-1-37	Burnett, Vicki L.	100,200	14,000	100,200	0	416	1			1- 17- 3
24.001-1-38	Burnett, Vicki L.	1,100	1,100	1,100	0	311	1			1- 56- 6
23.083-5-1	Burnette, Judson	100	100	100	0	314	1			1-105- 5.2
16.076-1-1	Burnham, Fay F.	70,700	8,000	70,700	0	210	1			1-122-11
16.004-3-50	Burnham, Theodore	51,900	4,600	51,900	0	210	1			1- 87-10
23.067-2-1.1	Burns, George	114,500	5,900	114,500	0	210	1			1- 19-15
32.002-3-21	Bush, Adrian J.	44,100	6,600	44,100	0	210	1			1- 91- 8.2
23.075-2-50	Bush, Allen L.	18,900	3,800	18,900	0	210	1			1- 89- 2
24.003-2-5	Bush, Allen L.	6,800	5,100	6,800	0	312	1			1-118-10
25.001-1-32.1	Bush, Arnold E. Jr.	83,800	8,350	83,800	0	210	1			1- 20- 1
32.058-2-1	Bush, Ray	29,400	5,000	29,400	0	210	1			1- 65- 6
32.058-2-2	Bush, Ray	38,500	5,000	38,500	0	210	1			1- 16- 2
24.004-1-7	Bush, Robert	22,700	8,600	22,700	0	270	1			1- 23- 2
32.002-3-28	Bush, Walter	41,900	7,000	41,900	0	210	1			1- 65- 4
32.002-4-1.1	Butch's Auto LLC	4,600	4,600	4,600	0	330	1			1- 57-14
32.002-4-2.2	Butch's Auto LLC	102,200	17,500	102,200	0	710	1			
32.002-4-2.11	Butch's Auto LLC	110,800	13,100	110,800	0	475	1			1- 58- 2
32.002-4-4.1	Butch's Auto LLC	3,300	3,300	3,300	0	330	1			1- 58- 1.1
23.083-3-7	Butch's Auto, LLC	35,500	10,000	35,500	0	431	1			1- 88-13
32.067-6-9.1	Byrne, Mary Jane	72,000	5,000	72,000	0	210	1			1-130-12
32.067-6-8	Byrne, Mary Jane T.	42,000	5,000	42,000	0	210	1			1- 77-15
16.034-1-4	Cady, Mary E.	33,700	4,000	33,700	0	210	1			1- 32-13
24.001-3-32	Campbell, Randy J.	69,400	8,760	69,400	0	210	1			1- 12-10
Page Totals	Parcels		37	1,836,750		289,010		1,836,750		

Parcel Id	Name	2014	2015		Res Pct	Prp Cls	O C	R S	T C	Account Nbr
		Total Av	Land Av	Total Av						
32.001-1-23	Campbell, Timothy	11,500	11,500	11,500	0	323	1			1-106-5
23.059-2-6	Campeau, Guy	106,600	5,500	106,600	0	210	1			1-13-14
32.066-5-18	Canovic, Safet	70,000	5,300	70,000	0	210	1			1-65-2
32.058-4-16	Canton Potsdam Hospital	119,100	3,700	119,100	0	642	8			1-93-8
33.001-1-26.1	Capone, Jonathan W.	5,900	5,900	5,900	0	105	1			1-56-13.1
24.004-1-42	Caratozzola, Vincent	3,200	3,200	3,200	0	311	1			1-12-2
23.059-2-11	Carbone, Joseph	135,300	5,400	135,300	0	210	1			1-114-2.1
23.060-2-7.21	Carbone, Joseph	3,100	3,100	3,100	0	311	1			1-114-2.2
32.066-1-28	Carlin, John E. III.	20,100	6,600	20,100	0	210	1			
16.002-5-9	Carney, Rose (LU)	58,300	5,800	58,300	0	210	W 1			1-21-5
16.034-1-35	Carr, Darren J.	90,900	5,900	90,900	0	210	1			1-21-8
32.004-2-8	Carr, Terry L.	67,800	15,900	67,800	0	270	1			1-92-11
32.004-2-9.2	Carr, Terry L.		500	500	0	314	1			
33.002-1-7	Carson, Agatha P (LU)	49,400	8,400	49,400	0	210	1			1-21-9
33.002-1-8.1	Carson, Duane G.	68,800	24,100	68,800	0	240	1			1-128-14
24.001-1-34	Carter, Raymond F. Sr.	63,900	5,700	63,900	0	210	1			1-64-9
16.041-1-10	Carvel, Bernard J.	143,800	8,100	143,800	0	210	1			1-82-5.12
16.041-1-11	Carvill, Patricia S.	115,000	6,800	115,000	0	210	W 1			
25.001-1-39	Cascanette, Ronald G.	25,200	4,100	25,200	0	210	1			1-51-3
23.084-1-1	Casey, Donald (LC)	17,300	7,300	17,300	0	270	1			1-69-2
23.004-2-21.121	Casey, Gary A.	110,900	10,700	110,900	0	240	1			1-34-4.3
23.004-2-21.122	Casey, Gary A.	16,800	6,800	16,800	0	270	1			
32.002-2-19	Casey, Gary A.	57,600	6,300	57,600	0	210	1			1-62-2
32.001-1-4.1	Caskinette, Carlton	92,200	8,000	92,200	0	210	1			1-21-12
32.001-1-5.1	Caskinette, Carlton C.	12,000	10,000	12,000	0	312	1			1-89-13
32.003-1-8.1	Caskinette, Debra A.	26,100	26,100	26,100	0	322	1			
24.003-1-12.1	Caskinette, Floyd	20,000	9,100	20,000	0	210	1			1-93-5
32.004-2-24.11	Cassada, Mary M.	51,900	12,400	51,900	0	210	1			1-90-10
24.004-1-53.1	Cassada-Curran, Marguerite S.	51,000	8,200	51,000	0	210	1			1-60-3
24.002-2-8	Castanier, Karissa K.	76,200	5,900	76,200	0	210	1			1-39-4
23.060-1-6	Castle, Christine L.	80,000	5,500	80,000	0	210	1			1-73-5
32.066-5-4	Castle, Richard	35,400	5,100	35,400	0	220	1			1-90-14
32.059-1-11	Castle, Richard & Anne	38,000	7,700	38,000	0	210	1			1-22-3
24.004-3-26.11	Castle, Sean P.	71,900	24,700	71,900	0	240	1			1-22-5.1
24.001-3-19	Cavallaro, Ann E Sousa	3,600	3,600	3,600	0	322	1			1-108-7.30
25.003-1-5	Cayea, Harlan	69,200	15,000	69,200	0	240	1			1-68-3
24.001-3-8	Cervone, Vincent	1,925	1,925	1,925	0	314	1			1-108-7.24
Page Totals	Parcels		37	1,989,925		309,825		1,990,425		

Parcel Id	Name	2014	2015		Res Pct	Prp Cls	O C	R S	T C	Account Nbr
		Total Av	Land Av	Total Av						
23.060-2-8.1	Chagnon, Judith L.	110,000	6,000	110,000	0	210	1			1- 16-14
16.003-3-5.11	Chagnon, Raymond P.	160,000	12,500	160,000	0	210	1			1-82-5.111
23.003-2-27.1	Chambers, Leary	87,400	11,700	87,400	0	210	1			1-126- 2
32.058-3-14	Champlain Conference of the	110,000	6,500	110,000	0	620	8			8-138- 9
32.003-1-18.2	Chaney, James	10,600	10,600	10,600	0	322	1			
23.004-3-2.11	Chapin, Dale G.	75,800	25,800	75,800	0	240	1			1- 99- 6
25.001-1-57	Chapin, Donald G (Trustee)	10,300	6,300	10,300	0	270	1			1- 11-13.2
23.084-1-7	Chapin, Donald G Trustee	62,300	6,400	62,300	0	210	1			1- 74-11
32.050-1-3	Chapin, Donald G Trustee	17,000	4,400	17,000	0	210	1			1-114-15
23.084-1-8	Chapin, Donald G, Trustee	21,800	8,200	21,800	0	270	1			1- 54- 4.1
25.001-1-16.11	Chapman, Bernard (LU)	70,200	9,300	70,200	0	210	1			1- 22-13
16.003-3-4.12	Charde, Daniel G.	99,000	11,100	99,000	0	210	1			
16.026-5-18	Charland, Jean	2,500	2,500	2,500	0	311	1			1- 23- 4
16.034-1-3	Charland, Jean	42,400	4,000	42,400	0	210	1			1- 23- 3
24.004-1-9.1	Charland, Joseph M.	75,400	8,600	75,400	0	210	1			1- 23- 5
32.066-2-5	Charland, Robert J.	67,200	5,000	67,200	0	220	1			1- 23- 6
24.004-3-12	Charter, Fred	22,500	8,000	22,500	0	210	1			1- 23- 7
32.002-1-6.13	Charter, Melvin A.	26,000	8,200	26,000	0	210	1			
32.067-1-27	Charter, Richard L & Patti	23,700	2,300	23,700	0	210	1			1-111- 4
16.002-5-11.2	Chatterton, Thomas	175,700	14,000	175,700	0	210	W 1			
23.068-1-6.1	Chen, Tammy	3,700	3,700	3,700	0	311	1			1- 28-11.1
23.068-1-14	Chen, Tammy	127,600	5,700	127,600	0	210	1			
32.004-2-15.1	Chepeleff, Craig A.	91,900	26,900	91,900	0	240	1			1- 14-14
16.076-1-9	Chominski, Christopher	9,700	9,700	9,700	0	311	1			
32.002-2-16.4	Chudzinski, William	81,300	7,500	81,300	0	210	1			1- 63-12.4
32.066-4-3	Church of Visitation-Norfolk	43,600	5,600	43,600	0	210	8			1- 25-12
32.003-1-13	Claffey, Jeremy	17,000	14,000	17,000	0	270	1			1-120- 3
32.003-1-11.4	Claffey, Michael J.	16,300	7,700	16,300	0	270	1			1-23-13.4
32.003-1-11.1	Claffey, Patrick J.	14,000	7,800	14,000	0	270	1			1- 23-13.1
32.059-1-18.1	Claffey, Sarah	68,700	6,400	68,700	0	210	1			1- 88-14.1
23.074-1-7	Clark, Annette (LU)	24,200	8,400	24,200	0	270	1			1-115-12
32.075-3-8	Clark, Arthur C.	4,100	4,100	4,100	0	314	1			1-118- 6
32.075-3-9	Clark, Arthur C.	85,600	6,600	85,600	0	210	1			1- 21-14
23.083-1-2	Clark, Charlotte R.	32,100	7,500	32,100	0	210	1			1-105- 5.1
32.075-3-21.1	Clark, Donald	75,100	6,000	75,100	0	210	1			1- 24- 1
23.003-2-20.2	Clark, Franklin A.	5,900	5,900	5,900	0	105	1			
23.003-2-26	Clark, Franklin A.	1,890	1,890	1,890	0	314	1			1- 39-10
Page Totals	Parcels		37	1,972,490		306,790		1,972,490		

Parcel Id	Name	2014	2015		Res Pct	Prp Cls	O C	R S	T C	Account Nbr
		Total Av	Land Av	Total Av						
24.004-1-60.1	Clark, Harold F Jr (LU)	114,000	6,700	114,000	0	270	1			1- 24- 4
24.004-1-60.2	Clark, Jamie H.	21,400	21,400	21,400	0	312	1			
32.002-3-16	Clark, Jason A.	7,600	7,600	7,600	0	314	1			1- 12-14.1
32.067-4-10	Clark, Jason Arthur	60,400	5,700	60,400	0	220	1			1- 23-15
24.004-1-43.12	Clark, Jeff S.	41,400	7,400	41,400	0	210	1			
23.084-1-10	Clark, John A.	77,000	15,000	77,000	0	210	1			1- 54- 3
32.001-1-19	Clark, John & Randy	34,100	10,800	34,100	0	240	1			1- 24- 2
42.050-2-14	Clark, Kelli M.	91,500	7,600	91,500	0	210	1			1- 80-10
32.066-2-2	Clark, Leslie A.	40,000	6,100	40,000	0	210	1			1- 88- 3
25.001-1-37.2	Clark, Mark J.	107,500	10,700	107,500	0	210	1			
24.004-1-56	Clark, Terry A.	4,400	4,400	4,400	0	311	1			1-128-15
24.004-1-58	Clark, Terry A.	9,500	9,500	9,500	0	311	1			1- 7-12
24.004-1-55	Clark, Terry Allan	72,800	7,300	72,800	0	210	1			1- 99- 9
32.001-1-20	Clark, Thomas Sr.	33,300	9,200	33,300	0	270	1			1- 24-10
16.003-3-1.112	Clary, Kim B.	93,600	10,800	93,600	0	210	1			
16.034-3-13	Clement, Danielle M.	57,500	5,900	57,500	0	210	1			1- 24-13
16.034-3-14	Clement, Danielle M.	3,100	2,400	3,100	0	312	1			1-24-12
24.001-1-30.11	Clemmo, John	104,800	17,100	104,800	0	455	1			1-127- 1
23.004-4-1.1	Clemmo, John D.	128,500	11,500	128,500	0	240	1			1- 24- 5.2
24.001-1-31	Clemmo, John D.	3,100	3,100	3,100	0	311	1			1-125-14
16.034-1-13	Clemo, Louis	50,000	4,100	50,000	0	270	1			1- 44- 9
16.034-1-24.112	Clemo, Louis B.	300	300	300	0	314	1			
23.083-2-14	Clough, Jack L.	37,200	4,300	37,200	0	210	1			1- 13-12
23.067-2-42	Cobb, Steven	70,000	5,700	70,000	0	210	1			1- 28-10
23.067-2-43	Cobb, Steven	3,900	3,900	3,900	0	311	1			
23.067-2-37	Coburn, Kelly J.	40,000	4,800	40,000	0	210	1			
23.067-2-36	Coburn, Leslie L.	98,700	6,000	98,700	0	210	1			1- 99- 4
24.001-3-20	Coburn, Leslie L.	3,900	3,900	3,900	0	323	1			1-108- 7.28
32.067-5-1	Colbert, David	76,900	5,900	76,900	0	210	1			1- 61-15
32.004-1-31	Colbert, Donald J. II.	38,000	6,700	38,000	0	210	1			1- 97- 8.4
32.058-6-33.1	Colbert, Donald J. II.	1,500	1,500	1,500	0	330	1			1- 88-10
32.058-6-34	Colbert, Donald J. II.	72,200	6,700	60,000	0	642	1			1- 26-13
32.066-4-4.1	Colbert, Donald Judson II	58,200	17,400	58,200	0	612	1			8-138- 3
33.003-2-17	Colbert, Robert D.	10,600	10,600	10,600	0	322	1			
32.002-2-34.1	Coller, Francis	96,300	11,800	96,300	0	210	1			1- 58- 4
23.083-2-11	Coller, Justin	20,000	5,100	20,000	0	270	1			1- 21- 3
32.002-3-17	Coller, Richard P.	77,800	6,500	77,800	0	210	1			1- 91-11

Parcel Id	Name	2014	2015		Res Pct	Prp Cls	O C	R S	T C	Account Nbr
		Total Av	Land Av	Total Av						
23.002-1-16.3	Coller, Thaddeus	96,500	13,100	96,500	0	210	1			1-114- 5.3
23.004-1-18	Coller, Thaddeus	72,600	25,200	72,600	0	240	1			1- 25- 6
24.002-2-36.2	Collins, Diane L.	59,900	9,050	59,900	0	270	1			
24.002-2-13.1	Colombe, Michael J.	70,500	4,900	70,500	0	210	1			1- 39- 2
24.002-2-26.2	Comins, Harry G.	116,800	8,200	116,800	0	210	1			
32.001-1-16	Community Bank, NA	12,500	12,500	12,500	0	322	1			1-110- 5
32.059-3-2	Community Christian Church	70,000	70,000	70,000	0	620	8			1- 14-13
16.073-3-2	Compeau, Thomas J.	46,000	6,800	46,000	0	270	1			
23.002-1-13	Compo, Tammy Lynn	6,800	6,800	6,800	0	311	1			1- 88- 7
32.002-4-5.1	Conant, Anne	54,600	12,100	40,000	0	210	1			1- 60-10
32.002-4-6	Conger, Angie M.	107,700	7,700	107,700	0	230	1			1-106-14
32.002-2-38.1	Conley, Brenda	66,000	3,500	66,000	0	210	1			
32.058-3-20	Conley, Brenda	33,900	4,200	33,900	0	210	1			1- 61-12
32.058-4-19	Connelly, Lawrence	80,400	4,900	80,400	0	210	1			1- 25-11
32.004-2-17.1	Connor, Michael	50,500	6,700	50,500	0	210	1			1- 8-14
32.066-2-14	Conrad, Rudolf	38,550	3,600	38,550	0	210	1			1-80-15
23.075-2-10.11	Conte, Jason P.	41,900	6,200	41,900	0	210	1			1-117- 1.1
23.075-2-48	Conte, Jason P.	39,000	6,500	39,000	0	210	1			1-125- 8
23.084-1-6	Conte, Jason P.	23,600	6,400	23,600	0	270	1			1-105-13
23.083-3-8	Conte, Lawrence	59,800	6,400	59,800	0	210	1			1-126-14
23.083-3-9	Conte, Lawrence J.	6,700	6,200	6,700	0	270	1			1- 25-13
33.001-2-21	Conte, Matthew	65,000	9,800	65,000	0	210	1			1- 56-14.1
23.075-2-13	Conte, Roger	117,300	11,400	55,000	0	422	1			1- 75- 7
32.058-3-29	Conte, Roger	14,350	2,500	14,350	0	210	1			1-113-14
32.058-4-18	Conte, Roger	25,700	5,700	25,700	0	220	1			1- 27- 4
32.058-5-14	Conte, Roger	21,000	6,100	21,000	0	230	1			1- 92- 8
33.001-2-17	Conte, Roger	68,900	24,500	68,900	0	240	1			1- 31- 2
33.002-1-1.111	Conte, Roger	2,600	2,600	2,600	0	314	1			1-108- 4
23.075-2-3	Conte, Roger P.	24,000	4,300	24,000	0	210	1			1- 96-11
23.083-2-8.1	Conte, Roger P.	23,000	3,700	23,000	0	210	1			1- 80-12
23.083-3-17	Conte, Roger P.	40,100	6,500	40,100	0	210	1			1-120- 6
32.058-5-3	Conte, Roger P.	30,850	3,000	30,850	0	220	1			1-103- 6
32.058-5-4	Conte, Roger P.	17,200	2,200	17,200	0	210	1			1- 9- 7
32.058-5-5	Conte, Roger P.	15,000	6,100	15,000	0	210	1			1- 9- 8
32.058-5-10	Conte, Roger P.	28,000	6,400	28,000	0	220	1			1- 97- 1
32.058-5-15	Conte, Roger P.	17,000	1,900	17,000	0	210	1			1-115- 6
32.067-4-13	Conte, Roger P.	23,000	4,900	23,000	0	210	1			1- 51-11
Page Totals	Parcels		37	1,687,250		332,550		1,610,350		

Parcel Id	Name	2014	2015		Res Pct	Prp Cls	O C	R S	T C	Account Nbr
		Total Av	Land Av	Total Av						
42.002-3-6	Cook, Brenda	19,200	6,400	19,200	0	270	1			1- 69- 9
24.003-3-3	Cook, Roger	2,000	2,000	2,000	0	322	1			1-108- 7.6
32.001-1-33	Cook, Terry A.	127,000	7,300	127,000	0	210	1			
23.060-1-9	Cooke-Fent, Keri A.	106,600	5,000	106,600	0	210	1			1- 7-10
33.001-2-6.111	Cooney, Ann M.	70,500	12,400	70,500	0	210	1			1- 31- 4.11
25.001-2-37	Cootware, Kevin	357,100	19,900	357,100	0	280	1			
32.002-3-1.212	Corbin, William	4,300	4,300	4,300	0	322	1			
32.002-3-1.211	Corbin, William R.	25,000	25,000	25,000	0	322	1			
32.002-3-34.1	Corbin, William R.	3,000	3,000	3,000	0	322	1			
32.004-2-22	Corbine, Maria	48,500	5,900	48,500	0	210	1			1- 51-10
16.026-5-21	Cornell, Kenneth	2,000	2,000	2,000	0	314	1			1-114- 8
23.002-3-3	Cota, Eugene M.	81,300	7,700	81,300	0	210	1			
33.004-1-7	Cota, Francis	55,000	10,900	55,000	0	270	1			1- 26- 1
33.004-1-6.1	Cota, Francis R.	11,800	11,800	11,800	0	311	1			1- 25-15.1
23.083-2-5	Cota, Thomas J.	22,700	3,500	22,700	0	210	1			1- 34-14
33.001-1-19	Cote, John	4,700	4,700	4,700	0	314	1			1- 65-10
32.004-1-35	Cote, Joseph A.	91,000	6,000	91,000	0	210	1			
32.058-2-18.1	Cotter, Stephen D.	28,000	6,300	28,000	0	220	1			1- 88-15
32.058-2-34	Cotter, Stephen D.	63,500	5,600	63,500	0	210	1			1- 84- 1
25.001-1-29	Coughlin, Keith	18,000	9,500	18,000	0	270	1			1- 54- 6
25.001-1-28	Coughlin, Nancy L.	43,400	8,000	43,400	0	210	1			1- 85- 6
16.034-3-4	Cowles, Robert	67,600	5,400	67,600	0	210	1			1-107-3.42
23.084-1-4	Craig, Carol (LU)	16,000	6,400	16,000	0	270	1			1-110- 4
24.002-2-36.12	Crandall, Douglas	5,000	5,000	5,000	0	314	1			
32.004-3-15	Crosbie, Gary R.	68,300	15,700	68,300	0	240	1			1-103- 8
23.004-2-23	Cross, John	138,600	23,600	138,600	0	240	1			1- 27- 7
23.004-2-35	Cross, John	7,000	7,000	7,000	0	322	1			1- 46-13
32.059-1-4	Cross, Richard	35,000	6,400	35,000	0	210	1			1- 89- 4
24.004-3-33.111	Cross, Thorold P.	16,200	16,200	16,200	0	322	1			1- 62-15
24.003-1-5	Crowe, Janice (LU)	44,900	5,300	44,900	0	210	1			1-114- 1
42.004-1-7.22	Crowley, Edward P.	17,600	17,600	17,600	0	323	1			
42.004-1-11	Crowley, Edward P.	4,200	4,200	4,200	0	321	1			
16.034-1-20	Crump, Roger A.	70,700	4,900	70,700	0	210	1			1- 53-10
* 33.001-1-11.1	Crump, Thomas J. Jr.	77,100	6,900	77,100	0	210	1			1- 74-15
33.001-1-11.11	Crump, Thomas J. Jr.		6,900	77,100	0	210	1			1- 74-15
* 33.001-1-13.111	Crump, Thomas J. Jr.	9,100	9,100	9,100	0	322	1			1- 14-11.11
32.004-2-13	Cruz, Rafael R.	139,140	115,795	156,000	0	240	1			1- 68-10
Page Totals	Parcels		35	1,814,840		407,595		1,908,800		

Parcel Id	Name	2014	2015		Res Pct	Prp Cls	O C	R S	T C	Account Nbr
		Total Av	Land Av	Total Av						
* 16.002-2-26	CSX Transportation Inc	940,500	940,500	940,500	0	842	7			6-133-15
* 16.002-2-26.1	CSX Transportation Inc		940,500	940,500	0	842	7			6-133-15
16.002-2-26.11	CSX Transportation Inc		940,500	940,500	0	842	7			6-133-15
42.004-1-7.11	CSX Transportation Inc	4,283,389	4,283,389	4,283,389	0	842	7			6-132-15
* 16.002-2-24.2	CSX Transportation, Inc		1	1	0	314	1			
* 16.004-2-8.2	CSX Transportation, Inc		1	1	0	314	1			
16.004-2-8.3	CSX Transportation, Inc		30,000	30,000	0	842	7			
* 16.004-2-12.2	CSX Transportation, Inc		1	1	0	314	1			
* 16.004-2-28.12	CSX Transportation, Inc		1	1	0	314	1			
* 16.004-2-61	CSX Transportation, Inc		1	1	0	314	1			
24.003-1-17	Curran Logging Inc	18,200	18,200	18,200	0	322	1			1- 57- 1
24.003-1-30	Curran Logging Inc	14,600	14,600	14,600	0	322	1			1- 56-15
42.050-2-11	Currier, Gerald T.	53,100	7,700	53,100	0	210	1			1- 54-13
25.001-2-27	Curtis, Trevor S.	19,400	6,400	19,400	0	210	1			1- 86-14
32.004-1-9.1	Cutler, Audrey	1,250	1,250	1,250	0	311	1			1- 27-10
32.066-1-18	Cutler, Randy J.	86,600	5,900	86,600	0	210	1			1-117-15
16.073-1-8	Daggett, Keith	47,300	4,400	47,300	0	210	1			
33.003-2-11.11	Daggett, Ronald T.	121,700	70,900	121,700	0	240	1			1- 55- 4.1
24.004-1-45	Dailey, Jarred M.	25,500	5,100	25,500	0	210	1			1- 50-14
17.003-1-2.21	Dailey, Timothy	109,500	22,100	109,500	0	240	1			1- 9- 3.12
16.076-1-8	Dailey, Timothy M.	3,400	3,400	3,400	0	311	1			1- 97- 2
32.059-1-7	Dallos, Zenith	71,100	6,100	71,100	0	210	1			1- 28- 7
24.003-2-3	Danforth, Sandra L.	7,000	3,700	7,000	0	210	1			1-124- 9
24.003-2-4	Danforth, Sandra L.	9,000	3,200	9,000	0	210	1			1- 85- 7
24.003-1-1.2	Daniels, Joseph A.	9,300	9,300	9,300	0	322	1			1-100- 4.2
32.002-2-30.12	Danko, John E.	2,600	2,600	2,600	0	330	1			
32.002-2-30.21	Danko, John E.	4,300	4,300	4,300	0	311	1			1- 29-2.21
32.002-2-30.22	Danko, John E.	100,000	8,700	100,000	0	411	1			1- 29- 2.2
23.059-2-1	Danko, Opal	3,500	3,500	3,500	0	311	1			
23.059-2-2	Danko, Opal S.	3,600	3,600	3,600	0	311	1			
23.059-2-3	Danko, Opal S.	3,600	3,600	3,600	0	311	1			
23.060-1-16.1	Danko, Opal S.	12,000	12,000	12,000	0	311	1			1- 29- 5.1
23.060-1-18	Danko, Opal S.	4,400	4,400	4,400	0	311	1			1- 29- 5.3
23.060-1-19	Danko, Opal S.	3,600	3,600	3,600	0	311	1			
23.060-1-21	Danko, Opal S.	6,000	6,000	6,000	0	322	1			1- 29- 6.1
23.067-2-29	Danko, Opal S.	4,700	4,700	4,700	0	314	1			
23.068-1-19	Danko, Opal S.	3,700	3,700	3,700	0	311	1			

Page Totals

Parcels

30

5,032,339

5,496,839

6,002,839

Parcel Id	Name	2014	2015		Res Pct	Prp Cts	O C	R S	T C	Account Nbr
		Total Av	Land Av	Total Av						
23.068-1-20	Danko, Opal S.	3,500	3,500	3,500	0	311		1		
23.068-1-21	Danko, Opal S.	3,800	3,800	3,800	0	311		1		
23.068-1-22	Danko, Opal S.	3,700	3,700	3,700	0	311		1		
23.068-1-23	Danko, Opal S.	3,700	3,700	3,700	0	311		1		
23.068-1-24	Danko, Opal S.	3,700	3,700	3,700	0	311		1		
16.084-1-6	Danko Development Corp	60,900	5,600	60,900	0	210		1		1-109-12
23.067-2-28	Danko Development Corp	2,200	2,200	2,200	0	314	W	1		
32.004-2-11.111	Danko Development Corp	9,800	9,800	9,800	0	314		1		1-118- 1
32.002-2-29.12	Danko Development Corporation	2,000	2,000	2,000	0	330		1		
32.002-2-30.11	Danko Development Corporation	263,700	21,400	263,700	0	449		1		1- 29- 2.1
32.066-5-30.1	Darabon, Ethel	30,500	4,800	30,500	0	210		1		1- 29- 9
32.058-3-26	Darabon, Jodi	42,000	3,800	42,000	0	210		1		1- 29- 8
32.004-2-32	Darabon, Peter A	56,900	7,800	56,900	0	270		1		
23.083-2-7	Darling, Dwaine P.	33,100	3,500	33,100	0	210		1		1- 21- 1
33.003-1-3.13	Davey, Richard	8,700	8,200	8,700	0	312		1		
33.003-1-3.11	Davey, Richard J. Sr.	19,100	19,100	19,100	0	311		1		1- 29-13.1
32.067-6-5	Davey Tyo, Bonnie	143,700	6,400	143,700	50	210		1		1-118- 5
25.021-1-15	Davis, John P III	90,100	5,900	90,100	0	210		1		1- 90- 2
24.002-2-9	Davis, Michael W.	76,900	5,900	76,900	0	210		1		1- 39- 5
32.066-7-4	Davis, Norma	22,000	5,000	22,000	0	210		1		1- 80-11
16.034-3-10	Davis, Ralph H.	15,000	6,000	15,000	0	270		1		1-128- 6
16.003-3-1.12	Davis, Robert J.	118,000	8,400	118,000	0	240		1		
16.034-3-5	Davis, Robin Royal	6,400	6,400	6,400	0	311		1		1- 30- 3
32.066-3-9.11	Dean, Megan	41,900	6,000	41,900	0	210		1		1- 86-13.1
24.001-1-54	Dean, Robert James II (LC)	41,600	4,800	41,600	0	210		1		1-130-3
32.066-4-10	Debien, Betty A (LU)	39,800	5,800	39,800	0	210		1		1- 30-13
23.083-2-4	Debien, Mark	8,500	3,500	8,500	0	210		1		1- 30-11
23.083-2-3	Debien, Patricia	18,900	3,500	18,900	0	210		1		1-129- 3
32.004-1-20.1	Decare, Mark	122,100	22,900	122,100	0	240		1		1-130-14
32.002-3-6	Deleel, Cynthia L.	52,200	6,100	52,200	0	210		1		1- 41- 2
25.003-1-25	Deleel, Jean T (LU)	14,600	7,600	14,600	0	270		1		1- 84-12.2
32.002-2-13	Deleel, Matthew R.	4,000	4,000	4,000	0	311		1		1-102-14
32.002-2-14	Deleel, Matthew R.	60,000	8,300	60,000	0	210		1		1-102-15
32.002-3-10.1	Deleel, Phillip G.	57,100	6,600	57,100	0	210		1		1- 18- 4
32.002-3-32.121	Deleel, Phillip G.	1,000	1,000	1,000	0	323		1		
32.058-4-26	Delorenzo, Alexander	27,900	3,700	27,900	0	210		1		1-106-10
23.002-1-3.12	Delosh, Percy F.	73,400	10,900	73,400	0	210		1		1- 78- 3.12

Parcel Id	Name	2014	2015		Res Pct	Prp Cls	O C	R S	T C	Account Nbr
		Total Av	Land Av	Total Av						
32.058-3-27	Demers, Robert H. II.	55,800	5,100	55,800	0	210	1			1- 33- 6
42.050-2-15	Demo, Richard	74,100	7,900	74,100	0	210	1			1- 15- 3
23.067-2-46	Denny, Michael J.	1,000	1,000	1,000	0	314	1			1- 93-14.3
32.058-3-9	Deon, David A.	28,400	5,500	28,400	0	210	1			1- 86-11
24.003-1-12.2	Derosia, Cecelia M.	13,300	7,800	13,300	0	270	1			1- 93-5
23.068-3-3	Deruchia, Michael K.	91,700	5,500	91,700	0	210	1			1- 91- 6
23.068-3-28	Deruchia, Michael K.	3,600	3,600	3,600	0	311	1			
23.068-1-7	Derushia, Eileen A (LU)	60,000	5,500	60,000	0	210	1			1- 31-15
32.002-3-31.112	Desclos, James	14,000	14,000	14,000	0	323	1			
32.002-3-36.1	Desclos, James C.	69,300	29,300	69,300	0	210	1			1- 58- 7.2
32.003-1-25	Deshane, Bruce	12,700	7,700	12,700	0	270	1			1- 32- 4.2
32.003-1-19	Deshane, Elmer J.	43,900	5,700	43,900	0	210	1			1- 32- 2
23.067-1-31	Deshane, Hazel (LU)	6,200	6,200	6,200	0	311	1			
32.003-1-20.1	Deshane, Kevin L.	89,900	7,000	89,900	0	210	1			1- 32- 4.1
23.067-1-14.1	Deshane, Robert A (LU)	22,900	4,300	22,900	0	210	1			1- 32- 3
32.058-4-21	Desilva, Raymond J. III.	48,100	4,600	48,100	0	210	1			1-130-13
32.067-6-7	Despaw, Howard	41,000	4,500	41,000	0	210	1			1-124- 4
24.004-3-38	Despaw, Roger	57,200	8,500	57,200	0	210	1			
32.002-4-1.21	Despaw, Roger M.	4,100	4,100	4,100	0	330	1			
32.075-1-9	Despaw, Terry L.	43,200	6,700	43,200	0	210	W 1			1- 56- 1
* 16.004-2-12	Deutscher, David	28,000	28,000	28,000	0	322	1			1- 46- 9
16.004-2-12.1	Deutscher, David		28,000	28,000	0	322	1			1- 46- 9
23.004-2-21.13	Devine, Paul G. Jr.	73,800	12,100	73,800	0	210	1			1- 34- 4.4
23.066-1-17	Devlin, Danny C.	71,300	6,200	71,300	0	210	1			1- 8- 3
23.068-3-7	Dewey, Joyce	92,600	5,600	92,600	0	210	1			1- 32- 9
24.002-2-25.112	Dickerson, Shawn	108,600	8,900	108,600	0	270	1			
32.002-1-11.1	Dickey, Robert J.	138,000	35,900	138,000	0	112	1			1- 73- 1.1
24.004-3-8	Dickinson, Tara L.	32,100	5,700	32,100	0	210	1			1- 58-11
23.066-1-18	Dillabough, Douglas J.	4,300	4,300	4,300	0	311	1			1- 26- 5
23.066-1-19	Dillabough, Douglas J.	78,000	6,000	78,000	0	210	1			1- 26- 4
23.066-1-6	Dishaw, James A.	68,300	5,700	68,300	0	210	1			1- 99-13
16.004-3-65	Dishaw, Michael D.	50,000	14,800	50,000	0	210	1			1- 74-13.1
32.004-1-23.2	Dishaw, Sherri A.	41,800	13,100	41,800	0	210	1			1- 97- 9.2
33.001-1-13.32	Dodson, Gerald W.	73,100	13,400	73,100	0	210	1			1- 14-11.12
33.001-2-8	Dominique, Paul	16,800	16,800	16,800	0	105	1			1- 65-15
33.001-2-11.12	Dominique, Paul	27,700	5,700	27,700	0	112	1			
32.066-2-7	Dona, Amy L.	67,500	4,300	67,500	0	210	1			1- 52- 9
Page Totals	Parcels	36	1,724,300	331,000	1,752,300					

Parcel Id	Name	2014	2015		Res Pct	Prp Cls	O C	R S	T C	Account Nbr
		Total Av	Land Av	Total Av						
16.034-1-12.1	Donie, Tracy L.	79,200	8,000	79,200	0	210	1			1- 30- 5
32.058-6-27	Donnelly, Maureen L.	83,300	4,700	83,300	0	411	1			1- 20- 4
32.058-8-1.1	Donnelly, Maureen L.	24,100	2,900	24,100	0	210	1			9-999-9.2
32.059-3-1.1	Donnelly, Maureen L.	126,300	7,000	126,300	0	220	1			1- 48- 6
16.003-2-5	Donovan, Daniel	115,500	12,900	115,500	0	210	W 1			1- 41- 7
23.067-1-5	Doran, James P.	5,700	5,700	5,700	0	314	1			1- 96-14
33.003-1-25.112	Doran, Robert	6,000	6,000	6,000	0	314	1			
33.003-1-34	Doran, Robert	3,000	3,000	3,000	0	321	1			
33.003-1-23	Doran, Robert W. Jr.	91,800	13,600	91,800	0	280	1			1- 24-11
23.003-2-29	Dorey, Denise	2,050	2,050	2,050	0	105	1			
32.001-1-24	Dorey, Denise	140,800	20,610	140,800	0	240	1			1- 14- 5
32.002-4-4.2	Douglas, Walton	42,900	22,900	42,900	0	444	1			1- 58- 1.2
32.002-4-4.3	Douglas, Walton	9,600	9,600	9,600	0	330	1			1- 58- 1.3
25.003-1-16.12	Downey, Christopher	63,400	8,000	63,400	0	210	1			
24.001-1-49	Doyle, Mary Ann	53,200	8,000	53,200	0	210	1			1- 49- 6
32.059-2-8	Doyle, Weldon K (Estate)	19,000	4,100	19,000	0	270	1			1- 98-15
25.001-1-42.12	Draper, Ernest Jr.	66,800	8,000	66,800	0	210	1			1- 64- 6.3
25.003-1-9	Draper, Lynne M.	38,200	8,000	38,200	0	210	1			1- 32- 7
32.002-2-35.1	Drumm, Robert H.	135,000	7,500	135,000	0	210	1			1- 63-12.6
42.002-1-1.1	Dufore, Daniel A.	1,290	1,290	1,290	0	312	1			1- 13- 1
42.002-1-1.2	Dufore, Daniel A.	105,000	13,500	105,000	0	210	1			
32.057-2-1	Dufresne, Christopher	67,600	5,800	67,600	0	210	1			1-101-14
32.066-1-25	Dully, Juergen F.	51,700	7,000	51,700	0	210	1			1-111-13
32.066-1-26	Dully, Juergen F.	600	600	600	0	311	1			1- 72-10.1
24.001-2-6.12	Dumas, John W.	130,000	7,800	130,000	0	240	1			
42.050-2-12	Dumas, Paul J.	79,200	11,500	79,200	0	210	1			1- 41-11
32.002-3-40	Dumas, Richard A.	46,600	11,600	46,600	0	210	1			
23.067-1-9.1	Dumers, Brian P.	93,300	7,400	93,300	0	210	1			1- 35- 5
23.067-1-2	Dumers, Joey	6,000	6,000	6,000	0	210	1			1-129- 7
23.067-1-1	Dumers, Joey L.	70,000	6,800	70,000	0	210	1			1- 35- 7
16.003-3-15	Dumoulin, Ronald J.	76,600	20,700	76,600	0	210	1			
23.068-3-4.1	Duncan, John J.	82,800	6,100	82,800	0	210	1			1-114-12
23.002-1-20	Dunkelberg, Dennis W.	91,000	11,700	91,000	0	210	1			1- 63-13.1
24.001-1-1.111	Dunkelberg, William E Jr (LU)	118,900	48,900	118,900	0	113	1			1- 63-13.1
24.002-2-27	Dupra, Joseph A. Jr.	62,100	8,000	62,100	0	210	1			1- 34- 1
32.058-5-8	Durant, Chris A.	23,400	4,600	23,400	0	210	1			1- 85-12
16.071-1-7	Durgan, William L.	75,000	5,700	75,000	0	210	1			1- 7-11
Page Totals	Parcels	37	2,286,940	347,550	2,286,940					

Parcel Id	Name	2014	2015		Res Pct	Prp Cts	O C	R S	T C	Account Nbr
		Total Av	Land Av	Total Av						
16.071-1-13	Durgan, William L.	1,850	1,850	1,850	0	314	1			
32.058-5-9	Dye, Deborah J.	28,100	4,800	28,100	0	210	1			1-111-14
23.004-2-40.12	Dye, Harry I.	7,500	7,500	7,500	0	314	1			
23.004-2-40.111	Dye, Harry I.	26,740	8,760	26,740	0	260	1			1- 34- 4.1
32.067-3-14	Dyke, William F.	40,300	6,400	40,300	0	210	1			1- 86-10
42.050-2-19	Eckstein, Fred J.	32,000	8,900	32,000	0	210	W 1			1- 88- 4
25.001-1-2	Eckstein, John	53,500	26,600	53,500	0	240	1			1- 58-14
24.004-1-2.11	Edgerly, Barbara (LU)(Estate)	64,300	2,700	64,300	0	210	1			1- 36-11
32.003-1-18.3	Educational Readers Service	5,900	5,900	5,900	0	314	1			
17.077-1-26	Eggleston, Elaine	37,900	5,600	37,900	0	210	1			1- 17- 5
16.004-2-29.31	Eldridge, Raymond	2,800	2,800	2,800	0	314	1			1- 74-10.3
16.004-3-61.2	Eldridge, Raymond	62,000	12,900	62,000	0	210	1			1- 36-15.2
23.066-1-5	Elliott, Jeffrey R.	8,900	6,400	15,000	0	270	1			1-131- 9
32.066-5-20	Ellis, William (LC)	32,500	6,300	32,500	0	210	1			1- 16-15
32.066-1-12	Ellison, Benjamin	78,100	5,900	78,100	0	210	1			1- 82-15
23.068-3-18	Emens, Goldie	26,600	8,400	26,600	0	210	1			1- 37- 2
32.075-3-5	Emlaw, Christopher E.	65,600	6,200	65,600	0	210	1			1-112- 4
32.075-3-6.1	Emlaw, Christopher E.	10,100	4,100	10,100	0	312	1			1-112- 5
24.004-3-3.12	Emlaw, Clifford R.	71,900	8,530	71,900	0	270	1			
32.075-2-7.1	Emlaw, Dale	89,000	8,400	89,000	0	210	1			1- 37- 3
32.004-2-35	Emlaw, Donna Lee	37,700	6,800	37,700	0	240	1			1- 37- 6.1
32.075-2-5	Emlaw, Harold P (LU)	80,000	5,600	80,000	0	210	1			1- 37- 4
32.004-2-14.112	Emlaw, Jonathan	2,000	2,000	2,000	0	314	1			
32.067-5-10	Emlaw, Kevin J.	30,000	4,000	30,000	0	312	1			1-118- 4
32.067-3-15	Emlaw, Kevin J (LU)	29,800	3,800	29,800	0	210	1			1- 82- 6
32.067-4-6.2	Emlaw, Michael A.	26,700	4,900	26,700	0	210	1			1- 22-15.2
32.075-2-9.1	Emlaw, Ricky H.	63,100	10,900	63,100	0	210	1			1- 37- 7
32.004-2-14.21	Emlaw, Robert	45,000	11,400	45,000	0	270	1			1- 37-6.2
32.004-2-14.113	Emlaw, Robert	7,000	7,000	7,000	0	322	1			
32.004-2-14.121	Emlaw, Ronald L.	18,900	18,900	18,900	0	322	1			
32.075-3-29	Emlaw, Ronald L.	19,000	3,400	19,000	0	210	1			1-104- 7
32.058-6-20	Enache, Alexandru	37,600	4,000	37,600	0	210	1			1- 48-10
32.058-6-22	Enache, Eva	56,300	4,200	56,300	0	220	1			1-103- 7
23.004-4-3	Erie Boulevard Hydropower	1,367,905	15,300	1,367,905	0	874	6 E			6-132-17
23.075-2-44	Erie Boulevard Hydropower	5,320	5,320	5,320	0	380	6 E			6- 132-17
32.004-3-11	Erie Boulevard Hydropower	2,845,867	9,000	2,845,867	0	874	6 E			6-132-10
32.058-1-14	Erie Boulevard Hydropower	3,963,400	58,000	3,963,400	0	874	6 E			6-132-11

Parcel Id	Name	2014	2015		Res Pct	Prp Cls	O C	R S	T C	Account Nbr
		Total Av	Land Av	Total Av						
32.067-1-9.12	Erie Boulevard Hydropower	8,835	8,835	8,835	0	380	6	E		
42.002-2-10	Erie Boulevard Hydropower	249,042	42,000	249,042	0	874	6	E		6-132-9
24.004-1-30.11	Eurto, Gary	37,400	8,000	37,400	0	210	1			1- 38- 3
25.003-1-34.3	Eurto, Gerald A.	1,000	1,000	1,000	0	314	1			
33.001-1-2	Eurto, John	1,500	1,500	1,500	0	314	1			1- 37-14
33.001-2-19	Eurto, John	40,300	5,900	40,300	0	210	1			1- 37-15
25.003-1-34.2	Eurto, John A (Etal)	1,000	1,000	1,000	0	314	1			
24.004-1-30.12	Eurto, Mary (Estate)	500	500	500	0	314	1			
24.004-1-30.13	Eurto, Mary C (Estate)	500	500	500	0	314	1			
32.002-1-6.112	Eurto, Paul A.	5,400	5,400	5,400	0	322	1			
32.067-1-26	Eurto, Paul A.	35,000	3,800	35,000	0	210	1			1- 70- 7
24.004-3-2.1	Eurto, Ralph A. Sr.	33,000	7,400	33,000	0	210	1			1- 38- 2
32.002-1-7	Eurto, Robert	37,700	5,800	37,700	0	210	1			1- 38- 4
23.004-2-28	Eurto, Robert L.	6,500	6,500	6,500	0	314	1			1- 31-12.1
25.003-1-34.1	Eurto, Robert L.	1,000	1,000	1,000	0	314	1			1- 38- 1
32.002-1-6.111	Eurto, Robert L.	25,900	21,800	25,900	0	312	1			1- 29-12.1
24.004-1-33.1	Eurto, Tina	52,000	7,100	52,000	0	270	1			1- 40-14
32.067-2-8	Eurto, Tobias A.	60,300	6,700	60,300	0	210	1			1- 37-13
25.003-1-20	Eurto, Vicki L.	60,400	5,700	60,400	0	210	1			1- 19-11
25.003-1-44	Eurto, Vicki L.	5,700	5,700	5,700	0	311	1			
16.076-1-17	Falck, Hans J (LC)	45,000	5,800	45,000	0	210	1			1- 26- 7
32.075-1-12	Farnsworth, Jack L.	46,700	6,600	46,700	0	210	1			1- 76- 7
24.001-2-6.11	Farrell, Richard W (Lu)	35,000	35,000	35,000	0	323	1			1- 38-13.1
32.059-2-19	Fayette, Larry J.	95,100	5,700	95,100	0	210	1			
24.002-2-10.1	Fayette, Martin	80,000	6,300	80,000	0	210	1			1-131-7
16.004-3-72.1	Fayette, Martin B.	12,000	12,000	12,000	0	322	1			1- 39- 6.1
42.050-2-10	Fearlbridge Enterprises, LLC	63,600	7,300	63,600	0	210	1			1- 25-14
32.002-3-11	Fedonick, Lorin	26,700	7,200	26,700	0	210	1			1- 7- 6
24.004-2-25	Fedonick, Randal	73,500	10,200	73,500	0	270	1			
24.002-3-20.2	Fedonick, Randall	3,200	3,200	3,200	0	314	1			
24.002-3-7	Fedonick, Theron G.	20,500	8,100	20,500	0	270	1			1- 47- 6
24.004-1-68.1	Fedonick, Thomas	55,200	13,500	55,200	0	210	1			1- 39- 8
23.067-2-9	Fedoryk, Paul B.	89,000	6,300	89,000	0	210	1			1-122- 1
32.058-6-26	Fefee, Brad	61,200	7,500	61,200	0	450	1			1- 88- 2
32.075-3-27.1	Felix, Gale R.	77,900	6,200	77,900	0	270	1			1- 27- 8
23.075-3-1	Felix, William H.	127,200	7,200	127,200	0	210	W	1		1-128- 3
16.003-4-14	Fenner, Maurice	93,200	5,600	93,200	0	210	1			1- 39-11

Parcel Id	Name	2014	2015		Res Pct	Prp Cls	O C	R S	T C	Account Nbr
		Total Av	Land Av	Total Av						
42.002-3-14	Fenton, Richard R.	55,000	15,100	55,000	0	240	1			1- 43- 9
24.001-3-12	Fernandez, Frank Jr.	1,575	1,575	1,575	0	314	W	1		1-108- 7.15
24.001-3-13	Fernandez, Frank Jr.	2,870	2,870	2,870	0	314	W	1		1-108- 7.16
25.001-2-16.1	Ferrera, Robert E.	19,900	5,700	19,900	0	270		1		1- 82- 8
25.029-2-1	Fetterly, Harold	108,500	7,700	108,500	0	270		1		
16.004-3-11	Fetterly, Jason	21,000	5,000	21,000	0	210		1		1- 62- 5
32.003-1-17.11	Fetterly, Jason	20,000	20,000	20,000	0	321		1		1- 25- 8
32.003-1-26	Fetterly, Jason	37,200	37,200	37,200	0	323		1		1- 51- 9
32.001-1-14.4	Fetterly, Jason P.	26,800	9,400	26,800	0	270		1		1- 40- 4
32.001-1-14.6	Fetterly, Jason P.	5,600	5,600	5,600	0	314		1		1-123-10.12
16.042-1-1	Fetterly, Kevin J. Jr.	4,600	4,600	4,600	0	314		1		1- 31- 1.21
16.042-1-2	Fetterly, Kevin J. Jr.	118,000	8,500	118,000	0	210		1		1-129-10.3
42.002-2-14	Fetterly, Robert	9,700	5,300	9,700	0	312		1		1- 32-10
42.002-2-15	Fetterly, Robert	38,400	4,400	38,400	0	210		1		1- 44- 5
16.076-1-15	Fetterly, Robert B (LU)	3,400	3,400	3,400	0	311		1		1- 40- 2
16.076-1-16	Fetterly, Robert B (LU)	75,200	5,600	75,200	0	210		1		1- 40- 1
32.058-3-4	Fetterly, Theodore L.	43,900	4,800	43,900	0	210		1		1-106- 6
32.059-2-28	Fiacco, Douglas M.	33,500	4,900	33,500	0	210		1		1- 63- 4
32.066-3-1	Fiacco, Louis M (LU)	55,000	6,900	55,000	0	210		1		1- 40- 3
24.004-2-12	Fiacco, Philip	12,600	12,600	12,600	0	322		1		1-131- 8
24.004-2-16	Fiacco, Philip A.	104,900	12,500	104,900	0	210		1		1- 55-15.2
42.002-2-4	Fiacco, Robert J.	32,000	7,900	32,000	0	210		1		1- 71- 2
23.083-2-17.111	Fiacco, Thomas	600	600	600	0	311		1		
32.002-4-11	Fiacco, Thomas	1,000	1,000	1,000	0	311		1		
42.050-2-13.1	Fiacco, Thomas Jr.	110,700	6,200	110,700	0	210		1		1- 94-12.1
32.066-3-5	Firman, Dehn W (LU)	65,200	4,800	65,200	0	210		1		1- 40- 5
24.004-1-8	Fish, Doreen M (LU)	65,950	8,700	65,950	0	210		1		1- 40- 8
23.004-5-3	Fisher, Steven	36,000	6,000	36,000	0	240		1		1-100- 4.5
32.002-2-7	Fleury, Duane J.	18,000	6,400	18,000	0	270		1		1- 87- 7
24.004-3-9.1	Flynn, Sheila A (LU)	89,600	8,300	89,600	0	210		1		1- 36- 6 &
16.034-1-22.3	Flynn, Tammy	63,100	6,000	63,100	0	210		1		1- 53- 6.3
42.002-2-3.121	Fockler Living Trust	14,100	9,100	14,100	0	312		1		
32.075-1-13	Fogarty, Joseph M.	52,800	9,300	52,800	0	210		1		
33.001-1-16	Fong, Soo Har	17,200	17,200	17,200	0	322		1		1- 76- 9
32.058-4-20	Foote, James L.	80,300	5,700	80,300	0	210		1		1-123- 6
16.026-5-14	Forbes, Mae L (LU)	33,100	8,000	33,100	0	210		1		1-106- 1
32.059-5-1	Foster, Bernard S.	31,100	3,800	31,100	0	210		1		1- 24- 8
Page Totals	Parcels		37	1,508,395		292,645		1,508,395		

Parcel Id	Name	2014	2015		Res Pct	Prp Cls	O C	R S	T C	Account Nbr
		Total Av	Land Av	Total Av						
23.002-1-3.11	Fountain, Lynn M.	143,400	43,800	143,400	0	240	1			1- 78- 3.11
23.002-1-4	Fountain, Lynn M.	8,800	8,800	8,800	0	311	1			1-104-15
23.066-1-24	Fournier, Roger D.	65,200	5,100	65,200	0	210	1			1-110- 9
25.029-2-2	Fournier, Roger (LC)	65,000	7,000	65,000	0	210	1			
23.060-1-14.1	Francia, Frank Jr.	105,700	5,800	105,700	0	210	1			1-110-11
32.066-1-6	Francis, Anthony J.	85,400	6,100	85,400	0	210	1			1-106- 4
33.002-1-1.113	Francis, Cynthia J.	91,300	34,400	91,300	0	240	1			
23.075-2-7	Francis, Maude P.	21,100	6,000	21,100	0	210	1			1- 41-13
16.004-3-10	Francis, Timothy J.	54,500	5,200	54,500	0	210	1			1- 62- 6
24.004-1-17.2	Frank L Haggett Asset	4,800	4,800	4,800	0	323	1			
32.002-2-24	Frary, Bonnie	28,500	7,800	28,500	0	270	1			1- 68- 6
32.066-1-2	Fraser, Leon	60,000	5,500	60,000	0	210	1			1- 42- 1
32.066-1-1	Fraser, Leon A.	3,500	3,500	3,500	0	311	1			1- 41-15
32.059-3-9	Frederick, Bruce B.	50,600	5,500	50,600	0	210	1			1- 42- 2
32.058-2-12.2	Frederick, Nicholas J.	45,000	6,200	45,000	0	210	1			1- 98- 5
32.067-3-16	Frego, Charles T.	83,300	6,300	72,500	0	210	1			1-110- 1
32.075-3-25	Fregoe, Cathy J.	59,200	7,600	59,200	0	210	1			1- 58-13
32.002-2-21	Fregoe, Janice	37,900	5,500	37,900	0	210	1			1- 42- 5
32.002-2-20	Fregoe, John W.	49,300	5,500	49,300	0	210	1			1- 6- 3
43.001-1-10.11	Fregoe, Ray L.	95,000	16,100	95,000	0	120	1			1- 18- 6
32.002-2-22.112	Fregoe, Thomas C.	48,800	7,100	48,800	0	210	1			
23.060-2-9	Freiman, Randal L.	113,700	5,600	113,700	0	210	1			1- 76- 5
23.068-1-17	Freiman, Randal L.	3,900	3,900	3,900	0	311	1			
25.021-1-1	French, Jonathan	35,000	5,500	35,000	0	210	1			1-117- 9
24.001-1-20	French, Joyce A.	25,000	5,900	25,000	0	210	1			1- 93-13
32.058-3-19	French, Robert V.	35,900	4,000	35,900	0	210	1			1- 27- 3
32.001-1-25	Frohock, Larry R. Jr.	98,000	38,000	98,000	0	112	1			1- 97-10
43.001-1-15	Fullerton, Kevin	80,940	10,940	80,940	0	270	1			1- 36- 7
32.002-1-10.2	Fullerton, Kevin D.	31,600	7,500	31,600	0	210	1			1- 18- 8.2
16.073-1-9	Furnace, Charles C (LU)	66,600	10,700	66,600	0	210	1			1- 42-11
16.081-2-1	Furnace, Lynn C.	127,700	10,900	127,700	0	210	1			
16.003-3-10	Furnace, Lynn Charles	12,300	12,300	12,300	0	323	1			1- 42-12.2
23.059-1-8	Gagne, Timothy E.	90,000	6,500	90,000	0	210	W 1			1- 57-15
24.001-2-12.1	Gaines, Ruth B.	55,800	7,500	55,800	0	210	1			1- 95-12
24.004-1-74	Gallant, Jason F.	2,200	2,200	2,200	0	323	1			1- 58- 5.11
32.059-2-34.1	Gallant, Jason F.	75,000	6,200	75,000	0	210	1			1- 50-12
32.066-2-11	Gang, Jean M.	44,000	4,400	44,000	0	210	1			1- 12- 3
Page Totals	Parcels		37	2,103,940	345,640	2,093,140				

Parcel Id	Name	2014	2015		Res Pct	Prp Cls	O C	R S	T C	Account Nbr
		Total Av	Land Av	Total Av						
32.058-6-8	Gang, Vincent G.	20,200	4,400	20,200	0	210	1			1- 43- 8
32.059-2-2	Gardner, Emily	58,400	8,500	58,400	0	422	1			1-100-10
33.002-1-4.2	Gardner, Emily E.	89,500	6,000	89,500	0	210	1			
23.083-3-14	Gardner, Ernest	85,900	6,300	85,900	0	210	1			1- 43-11
16.004-3-52	Gardner, James A.	60,000	13,100	60,000	0	210	1			1-102- 4
24.002-2-17	Gardner, Joseph J (LU)	59,500	8,800	59,500	0	210	1			1- 43-12
23.067-1-7.1	Gardner, Richard P.	53,700	8,600	53,700	0	210	1			1- 84- 5
16.073-1-6.1	Garlough, Charles II	71,000	8,500	71,000	0	210	1			1- 44- 4.1
16.004-3-3	Garner, Carolyn K.	4,900	4,900	4,900	0	314	1			1- 60-14
32.058-2-7	Garrow, Angela M.	44,100	4,700	44,100	0	210	1			1-117-14
32.003-1-8.2	Garrow, Pamela A.	35,300	11,700	35,300	0	210	1			
32.059-2-45	Gately, Dorothy J (LU)	62,000	5,900	62,000	0	210	1			
16.026-5-8	Gauthier, Beatrice	49,900	12,500	49,900	0	210	1			1- 61- 1
24.001-1-17.2	Gauthier, Deanne L.	63,300	5,800	63,300	0	210	1			1- 6- 13.2
16.076-1-2	Gayeskie, Andrew	3,400	3,400	3,400	0	311	1			
16.076-1-3	Gayeskie, Andrew	57,000	5,800	57,000	0	449	1			1- 86- 1
16.042-1-18	Gebault, Edward T (LU)	29,900	4,900	29,900	0	312	1			1-130- 5
16.034-4-5	Gebeault, Edward	32,800	3,000	32,800	0	270	1			1- 44- 1
25.001-1-45.8	Gelineau, Ronald	9,300	9,300	9,300	0	322	1			
16.042-1-9	George, Lorraine N.	66,600	11,400	66,600	0	210	1			1-129-10.2
23.066-1-13	Germano, Antonio	52,000	7,400	52,000	0	270	1			1- 7- 8
23.066-1-16	Germano, Deborah	24,000	4,000	24,000	0	280	1			1-105- 2
43.001-1-10.2	Germano, Kristie M.	47,600	7,700	47,600	0	210	1			1- 18- 6.2
23.059-2-5	Germano, Michael	90,000	7,500	90,000	0	210	1			1-104- 9
32.066-1-19	Gero, Harold J.	85,200	5,200	85,200	0	210	1			1- 85- 4
32.066-1-20.1	Gero, Harold J.	6,600	6,100	6,600	0	260	1			1- 86-15
42.002-3-30	Gettmann, Gary K.	23,700	23,700	23,700	0	311	1			1- 9-12
42.002-3-31	Gettmann, Gary K.	110,000	9,700	110,000	0	210	1			
42.002-3-12.2	Gettmann, Gary K. II.	5,000	5,000	5,000	0	314	1			
17.077-1-17	Ghostlaw, Beverly	70,000	5,700	70,000	0	210	1			1- 64- 3.2
17.077-1-16	Ghostlaw, Beverly A.	21,000	5,100	21,000	0	270	1			1- 96- 8
33.001-2-6.2	Giametta, Anthony	6,300	6,300	6,300	0	314	1			1- 31- 4.2
33.001-2-6.3	Giametta, Anthony	6,300	6,300	6,300	0	314	1			1- 31- 4.3
25.001-2-14.1	Giametta, Paul	107,700	9,600	107,700	0	220	1			1-108- 6.1
42.002-3-22.1	Gibson, William G.	57,400	9,600	57,400	0	210	1			1-124- 2
16.034-1-36	Gilbert, Robert	81,200	12,100	81,200	0	210	W 1			1- 12- 5
32.002-1-6.12	Gilbo, Jennifer	61,600	7,500	61,600	0	270	1			
Page Totals	Parcels		37	1,812,300	286,000	1,812,300				

Parcel Id	Name	2014	2015		Res Pct	Prp Cls	O C	R S	T C	Account Nbr
		Total Av	Land Av	Total Av						
25.003-1-8	Gill, Laurie L.	88,800	5,800	88,800	0	210	1			1- 83- 4
32.004-1-17.15	Gilliam, Lucille E.	16,400	8,100	16,400	0	210	1			
24.001-1-45	Gilman, Lynly A.	67,100	7,600	67,100	0	210	1			1- 60- 5
25.001-2-15	Ginese, Anthony (LU)	13,500	13,500	13,500	0	322	1			1- 45- 2
25.001-2-35.1	Ginese, Anthony (LU)	23,700	23,700	23,700	0	322	1			1- 45- 2.2
32.002-3-31.12	Gladding, Eric M.	86,400	10,300	86,400	0	210	1			
16.026-5-15	Gladding, Jack L.	78,000	11,600	78,000	0	210	1			1-129-15
32.059-2-10	Gladding, Ronald A.	25,300	7,200	25,300	0	210	1			1- 45- 9
24.001-3-31	Gmyr, Danielle	4,600	4,600	4,600	0	322	1			
23.075-2-26	Gmyr, Pamela	3,800	3,800	3,800	0	311	1			1- 58- 6
23.075-2-28	Gmyr, Pamela	14,300	3,300	14,300	0	220	1			1-120-12
23.075-2-29	Gmyr, Pamela	22,700	3,300	22,700	0	210	1			1- 62-11
24.001-3-17	Gmyr, Pamela	4,585	4,585	4,585	0	322	1			1-108- 7.31
24.001-2-13.1	Gmyr, Pamela J.	105,800	47,600	105,800	0	210	1			1- 47-12
25.003-1-43	Gmyr, Pamela J.	61,100	15,700	61,100	0	240	1			1-84-12.1
16.002-5-11.12	Gollinger, Francis M.	126,200	10,000	126,200	0	210	W 1			
23.068-1-10	Gonser, Brandon	89,800	6,100	89,800	0	210	1			1- 53- 2
32.059-3-5	Gonthier, Gilbert Y.	71,800	7,800	71,800	0	210	1			1- 86- 9
32.067-5-6	Gonyea, Maureen	35,000	5,700	35,000	0	210	1			1- 45-14
42.004-1-3	Gonyou, Keith J. Jr.	8,300	8,300	8,300	0	314	1			1- 45-15
32.058-2-15.1	Gonyou, Keith (LC) J. Jr.	30,800	6,800	30,800	0	220	1			1-120- 4
23.083-2-6	Gonyou, Paula M.	15,200	3,500	15,200	0	210	1			1- 43- 5
32.058-5-17	Gonyou, Paula M.	21,000	4,900	21,000	0	210	1			1-115- 7
32.066-2-1.1	Goodnow, Frederick W.	45,600	6,600	45,600	0	210	1			1- 46- 1
42.050-2-1.1	Goodspeed, Charles W (LU)	54,700	7,800	54,700	0	210	1			1- 46- 4
23.002-1-19	Goodspeed, Craig S.	99,000	10,400	99,000	0	210	1			1- 63-13.3
32.067-3-12.2	Goodspeed, Larry Jr.	27,900	4,300	27,900	0	210	1			1- 68-15.2
32.002-2-4	Goodspeed, Ricky	58,300	6,300	58,300	0	210	1			1- 38- 8
33.002-1-3.1	Goodspeed, Ricky L.	2,000	2,000	2,000	0	322	1			1-122- 9
33.002-1-3.2	Goodspeed, Ricky L.	1,600	1,600	1,600	0	314	1			
32.002-4-7	Goodwin, Donna J.	78,800	6,100	78,800	0	210	1			1- 13- 6
23.067-1-12	Goolden, Holly A.	26,000	2,600	26,000	0	210	1			1- 46- 5
16.041-1-8	Goolden, Jayson L.	8,300	8,300	8,300	0	314	W 1			
23.067-1-11	Goolden, Richard P.	5,500	4,500	5,500	0	312	1			1- 6- 8
32.004-2-7	Gooshaw, Ronald H.	74,600	7,400	74,600	0	210	1			1- 46- 8
32.059-2-39	Gouyou, Paula	29,700	6,000	29,700	0	210	1			1- 82- 7
42.002-1-5.3	Graber, David & Margaret	50,000	20,000	50,000	0	240	1			
Page Totals	Parcels		37	1,576,185		317,685		1,576,185		

Parcel Id	Name	2014	2015		Res Pct	Prp Cls	O C	R S	T C	Account Nbr
		Total Av	Land Av	Total Av						
42.002-2-5.1	Graber, Jacob S.	7,700	7,700	7,700	0	322	1			1-116- 9.1
42.002-2-5.21	Graber, Jacob S.	129,800	20,500	129,800	0	240	1			1-116-9.2
32.066-3-6	Grady, Dorothy (LU)	36,200	4,800	36,200	0	210	1			1- 46-15
32.058-1-2	Grady, Jean R (LU)	42,400	5,400	42,400	0	210	1			1- 47- 1
23.067-2-19.1	Graham, Robert	108,200	6,100	108,200	0	210	1			1- 47- 3
24.004-2-21.11	Grant, Daniel R.	37,300	8,850	37,300	0	270	1			1- 94- 8.1
23.067-2-17	Grant, Deborah	84,000	5,000	84,000	0	210	1			1- 72- 5
* 24.002-3-15.111	Grant, Floyd R (LU)	36,200	36,200	36,200	0	322	1			1- 47- 9.1
24.002-3-6.1	Grant, John C.	70,200	8,000	70,200	0	210	1			1- 47-14
23.059-1-12	Grant, Larry K.	101,500	6,100	101,500	0	210	1			1- 37- 1
32.058-2-25	Grant, Robert S.	49,400	6,300	49,400	0	210	1			1-101-11
16.073-5-1	Grant, Shawn (LC)	42,900	4,300	36,900	0	270	1			1- 48- 1
16.004-2-1	Grant, Stephen S.	16,700	16,700	16,700	0	105	1			1- 48- 3
16.004-2-3.12	Grant, Stephen S.	68,300	29,800	68,300	0	240	1			
16.004-2-5	Grant, Stephen S.	3,800	3,800	3,800	0	322	1			8- 47-15
32.059-2-50	Gravelin-Vari, Julie R.	96,000	6,000	96,000	0	210	1			
32.075-4-4	Gravlin, Randy	34,800	7,400	34,800	0	210	1			1- 83- 8
23.066-1-7	Gravlin, Stacey M.	8,000	6,000	8,000	0	270	1			1- 65-14
43.001-1-24	Green, Jay	500	500	500	0	321	1			
32.058-3-31	Green, Terry C.	44,000	4,200	44,000	0	210	1			1-129- 6
32.059-1-9	Green, Terry C.	73,600	6,000	73,600	0	210	1			1- 81- 1
24.002-2-34.2	Greenspan, Robert L.	53,500	6,900	53,500	0	210	1			
16.073-1-1	Greenwood, Larry	4,000	4,000	4,000	0	314	1			1- 42-12.12
16.073-1-2	Greenwood, Larry	71,600	6,200	71,600	0	210	1			1- 42-12.3
24.002-2-5	Grenon, Frederick	43,000	5,600	43,000	0	210	1			1- 36- 3
24.002-2-3	Grenon, Thomas	62,800	5,600	62,800	0	210	1			1- 48-11
24.002-2-26.112	Grey, Kenneth E.	150,000	20,500	150,000	0	240	1			
24.002-2-26.111	Grey, Kenneth E (LC)	46,520	20,000	20,000	0	322	1			1- 66- 6
32.001-1-21.11	Griffin, Joe, Trustee	35,000	35,000	35,000	0	105	1			1- 97-11.1
23.067-1-30	Groebler, Albert G.	82,400	6,300	82,400	0	210	1			1- 63- 5.2
17.003-1-1.312	Gross, Justin P.	155,130	44,250	127,130	0	240	1			
32.066-7-9	Grubee, George C.	24,200	4,400	24,200	0	210	1			1-126- 1
24.004-1-38.3	Guando, Dean E.	3,000	3,000	3,000	0	314	1			1- 75- 1.3
42.004-1-1	Gushlaw, Anthony P. Jr.	55,000	10,900	55,000	0	210	1			1- 2- 1
32.002-4-5.2	Gushlaw, Gary R.	45,900	6,400	45,900	0	210	1			
33.001-2-26	Gushlaw, Gary R.	20,500	20,500	20,500	0	322	1			
32.004-1-11.1	Gushlaw, Marjorie	73,700	16,600	73,700	0	210	1			1- 97- 8.11

Parcel Id	Name	2014	2015		Res Pct	Prp Cls	O C	R S	T C	Account Nbr
		Total Av	Land Av	Total Av						
16.026-5-3.11	Guyette, Donald J.	40,000	11,000	40,000	0	210	1			1- 49- 2
16.004-2-52.3	Haas, Frederick William	47,900	8,300	47,900	0	270	1			
32.058-5-22	Hadzovic, Cena	115,100	12,700	115,100	0	421	1			
32.058-1-4	Haggett, Avis	20,200	5,300	20,200	0	270	1			1- 42- 3
24.004-1-16	Haggett, Frank (Mge Trust)	48,350	7,000	48,350	0	210	1			1- 49- 8
24.004-1-17.11	Haggett, Frank (Mge Trust)	52,900	8,100	52,900	0	210	1			1- 49- 9
25.003-1-14	Haggett, Gina M (LU)	8,600	8,600	8,600	0	323	1			1- 37-11
32.059-2-15	Haggett, Karen Lynn	43,100	6,800	43,100	0	210	1			1- 24- 3
32.075-1-10	Haggett, Lawrence	33,800	6,400	33,800	0	210	1			1- 93- 4
32.075-3-23	Haggett, Lawrence (LU)	80,000	6,100	80,000	0	210	1			1- 49-12
16.003-4-24.21	Haggett, Roleigh A.	2,160	2,160	2,160	0	311	1			
16.073-3-1	Haig, Alice	78,700	5,400	78,700	0	210	1			1- 50- 1
16.003-3-6.111	Haig, Alice L.	100,000	75,000	100,000	0	112	1			1- 49-13
43.001-1-1	Hale Cemetery	7,300	7,300	7,300	0	695	8			8-139- 8
23.067-1-26.1	Haley, Patrick D.	86,500	7,300	86,500	0	210	1			1- 41-10.1
24.004-2-7	Hall, Gordon A. III.	3,000	3,000	3,000	0	314	1			1- 94- 3
24.004-2-8	Hall, Gordon A. III.	69,600	4,900	69,600	0	210	1			1- 50- 3
32.066-5-3	Hall, Kevin	44,500	5,100	44,500	0	210	1			1- 33-10
23.059-1-15	Hall, Mary Jean	99,000	6,400	99,000	0	210	1			1- 50- 4
24.001-1-13	Hall, Richard	33,600	12,900	33,600	0	210	1			1- 6- 7
24.001-1-12.3	Hall, Richard J.	16,000	16,000	16,000	0	322	1			1-127- 2.3
24.001-1-14	Hall, Richard J.	77,200	5,700	77,200	0	210	1			1- 50- 5
32.066-5-5	Hall, Terry A.	35,500	4,000	35,500	0	220	1			1- 66-11
32.066-5-6	Hall, Terry A.	13,350	4,100	13,350	0	210	1			1- 66-10
32.067-3-19	Hall, Terry A.	40,000	4,300	40,000	0	280	1			1- 61-13 &
24.004-2-4	Hall, Thomas A.	4,500	3,400	4,500	0	312	1			1- 81- 7
24.004-2-5	Hall, Thomas A.	77,350	4,000	77,350	0	270	1			1-128- 1
24.004-2-6	Hall, Thomas A.	5,000	5,000	5,000	0	314	1			1- 52-15
24.004-1-6.1	Hall, Trevor A.	80,600	9,000	80,600	0	210	1			1-109-14
16.004-3-61.1	Halley, Norman	28,800	10,200	28,800	0	210	1			1- 36-15.1
32.067-5-4	Halverson, Frank (Estate)	35,000	4,000	35,000	0	210	1			1- 50- 9
32.067-5-5	Halvorsen, Calvin D.	1,000	1,000	1,000	0	311	1			1- 50- 8
23.068-3-16	Halvorsen, Donald F. Jr.	54,900	4,700	54,900	0	210	1			1- 93- 1
32.067-5-9	Halvorsen, Donald (Estate)	48,800	3,700	48,800	0	210	1			1- 50- 7
23.067-2-21	Ham, Karen L.	85,900	5,800	85,900	0	210	1			1- 65-11
32.067-4-11	Hamilton, Curtis R. Jr.	45,900	5,600	45,900	0	210	1			1-52-13
42.002-3-19	Hammond, Eric B.	26,600	26,600	126,600	0	240	1			1- 90- 8

Page Totals	Parcels	37	1,690,710	326,860	1,790,710					
--------------------	----------------	----	-----------	---------	-----------	--	--	--	--	--

Parcel Id	Name	2014	2015		Res Pct	Prp Cls	O C	R S	T C	Account Nbr
		Total Av	Land Av	Total Av						
25.021-1-5	Hanson, Bernard	52,800	8,000	52,800	0	210	1			1- 44-12
25.021-1-6	Hanson, Bernard	5,100	5,100	5,100	0	314	1			1- 44-13
23.068-3-22	Harper, Douglas W.	17,300	7,700	17,300	0	270	1			1- 11-12
23.066-1-27	Harriman, George W. Sr.	4,000	4,000	4,000	0	311	1			1- 48-14.2
23.004-1-5	Harriman, George W. Jr.	37,260	37,260	37,260	0	322	1			1- 51-14.1
23.004-1-16	Harriman, George W. Jr.	138,800	22,800	138,800	0	240	1			1- 51-14.2
23.066-1-26	Harriman, Linda K (LU)	53,600	6,000	53,600	0	210	1			1- 70- 3
32.058-1-10	Harrington, Fern M (LU)	24,000	4,100	24,000	0	210	1			1- 59- 4
16.042-1-4	Harrington, Kenneth D.	42,400	7,600	42,400	0	210	1			1- 50-11
23.060-2-10	Harrington, Ricky	145,500	7,700	145,500	0	210	1			
32.066-4-14.1	Harris, Arlene M (LU)	69,900	7,700	69,900	0	210	1			1- 41-14
24.001-2-43	Hart, Gary	34,000	9,000	34,000	0	210	1			1- 83- 3
25.001-1-38	Hart, Gregory	34,100	4,100	34,100	0	210	1			1- 51- 2
16.004-3-54	Hartford, James F.	7,200	6,700	7,200	0	312	1			1- 51- 4
16.004-3-55	Hartford, James F.	87,900	4,400	87,900	0	210	1			1- 64-12
16.004-3-69	Hartigan, Shari M.	68,900	8,100	68,900	0	210	1			1- 96- 6
42.050-2-17	Hartin, Anna M.	13,700	13,700	13,700	0	314	1			1- 51- 6
32.058-4-29.1	Hartman, Sara R.	36,800	4,900	36,800	0	210	1			1- 85- 2
16.002-4-33	Harvey, Edward J. Jr.	90,200	8,000	90,200	0	240	1			1-103- 1
16.002-4-35	Harvey, Edward J. Jr.	5,800	5,800	5,800	0	322	1			1- 21- 4
16.041-1-1	Harvey, Edward J. Jr.	113,600	8,000	113,600	0	210	1			1- 31- 1.22
16.042-1-23	Harvey, Edward J. Jr.	8,900	8,900	8,900	0	311	1			
32.002-3-7	Harvey, Floyd E.	24,600	4,800	24,600	0	312	1			1- 14- 7
32.002-3-8	Harvey, Floyd E.	80,100	7,300	80,100	0	210	1			1- 14- 8
32.002-3-14	Harvey, Floyd E.	4,000	4,000	4,000	0	314	1			1- 76-14
32.002-3-31.13	Harvey, Floyd E.	12,100	12,100	12,100	0	323	1			
23.067-1-6	Harvey, Gary A.	5,000	5,000	5,000	0	314	1			1- 11- 8
32.001-1-1	Harvey, Robert J.	241,000	19,200	241,000	0	280	1			1- 51- 8.1
32.058-4-15	Harvey, Robert J.	7,000	7,000	7,000	0	330	1			1- 19- 2
23.003-2-12	Harvey, Robert J & Suzanne M	13,200	13,200	13,200	0	105	1			1- 51- 8.2
42.050-2-2.1	Harvey, Ronald E (LU)	57,700	8,700	57,700	0	210	1			1- 99-15.1
42.050-2-3	Harvey, Ronald E (LU)	4,500	4,500	4,500	0	314	1			1- 99-14
32.001-1-21.12	Hasan, Mohammad	150,000	12,500	150,000	0	210	1			
32.066-5-13	Hasenauer, Mark E.	53,300	6,400	53,300	0	210	1			1- 74- 2
32.066-7-15	Hasenauer, Matthew	30,000	4,400	30,000	0	210	1			1- 48- 9
32.058-5-11	Hastings, Dylan S.	38,000	3,300	38,000	0	210	1			1-121-12
32.001-1-8.22	Haught, Dwayne	125,000	10,000	125,000	0	210	1			

Page Totals	Parcels	37	1,937,260	321,960	1,937,260					
--------------------	----------------	----	-----------	---------	-----------	--	--	--	--	--

Parcel Id	Name	2014	2015		Res Pct	Prp Cls	O C	R S	T C	Account Nbr
		Total Av	Land Av	Total Av						
32.001-1-8.212	Haught, Dwayne		4,800	4,800	0	322		1		
24.004-3-24.1	Haverstock, Carl	32,200	9,000	32,200	0	210		1		1- 32-15
16.004-2-7.2	Haverstock, Lon S.	35,000	18,000	35,000	0	210		1		
43.001-1-6	Hayes, Catherine E (LC)	30,500	7,900	30,500	0	210		1		1- 65- 5
32.002-1-12	Hayes, Patrick J.	40,000	35,000	40,000	0	112		1		1- 27- 6
32.059-2-43	Hayes, Sara	86,300	6,100	86,300	0	210		1		
16.003-2-8.11	Hazel, Roger	148,100	20,900	148,100	0	210	W	1		1- 37- 9.1
23.068-1-9	Hazen, Jon	90,000	6,000	90,000	0	210		1		1- 52-12
16.003-4-10	Healy Cemetery	6,500	6,500	6,500	0	695		8		8-139- 5
16.034-1-5	Hebda, Veronica (LU)	29,100	4,500	29,100	0	210		1		1- 52-14
16.002-5-8	Hedges, Patricia	53,000	8,500	53,000	0	210		1		1- 53- 1
33.003-1-13	Heinick, David	77,200	7,600	77,200	0	210		1		1-121- 2
23.067-2-38	Helmase, Linda A.	84,500	5,500	84,500	0	210		1		1- 29- 5.4
17.077-1-22	Hendricks, Shannon L.	64,300	8,400	64,300	0	270		1		
16.002-2-18	Henry, Carter	56,200	17,900	56,200	0	240		1		1- 53- 5
16.034-1-22.11	Henry, Carter L.	5,400	5,400	5,400	0	314		1		1- 53- 6.11
16.034-1-24.12	Henry, Daniel N (LU)	75,200	6,800	75,200	0	210		1		
16.034-1-25	Henry, Gary	94,100	7,800	94,100	0	210		1		1- 53- 8
16.034-1-24.111	Henry, Gary D.	8,400	8,400	8,400	0	314		1		1- 53- 7
16.034-1-22.2	Henry, Glenn	82,600	7,600	82,600	0	210		1		1- 53- 6.2
32.002-3-41	Henry, Keitha	12,500	7,500	12,500	0	270		1		1-109-10
16.034-1-21	Henry, Scott G.	57,900	12,500	57,900	0	210		1		1- 53-11
16.034-1-19	Henry, Wayne (LU)	71,800	6,200	71,800	0	210		1		1- 53-13
16.003-4-17.11	Herbstler, Klaus W.	87,100	7,300	87,100	0	210		1		1- 67-12
* 16.002-5-14	Herman, Margaret D.	210,400	11,600	210,400	0	210		1		1- 82- 5.15
16.002-5-14.1	Herman, Margaret D.		11,600	210,400	0	210		1		1- 82- 5.15
* 16.002-5-13	Herman, Margaret D	8,000	8,000	8,000	0	314		1		1- 82- 5.13
24.004-1-22	Herne, Diane M (LU)	47,300	18,500	47,300	0	240		1		1- 53-14
23.002-3-2	Hess, Robert	9,700	9,700	9,700	0	311		1		
23.004-2-21.2	Hettis, Floyd R.	79,700	11,800	79,700	0	210		1		1- 34- 4.2
23.004-2-21.31	Hettis, Floyd R.	1,300	1,300	1,300	0	323		1		1- 34- 4.5
32.058-2-19	High Street Cemetery	6,500	6,500	6,500	0	695		8		8-139- 1
23.004-2-26	Hill, Glenn W. Jr.	6,500	6,500	6,500	0	314		1		
23.004-2-27	Hill, Glenn W. Jr.	28,900	12,300	28,900	0	270		1		1- 83-11
32.003-1-21	Hitsman, Daniel	31,100	14,600	31,100	0	271		1		
23.004-2-24	Hitsman, James	8,600	8,600	8,600	0	322		1		1-108- 1
23.004-2-25	Hitsman, James	48,700	6,200	48,700	0	210		1		1-108- 2
Page Totals	Parcels	35	1,596,200	343,700	1,811,400					

Parcel Id	Name	2014	2015		Res Pct	Prp Cls	O C	R S	T C	Account Nbr
		Total Av	Land Av	Total Av						
16.003-4-25	Hoerner, Ronald L. Jr.	95,800	21,700	95,800	0	210		1		
16.003-4-30	Hoerner, Ronald L. Jr.	3,300	3,300	3,300	0	311		1		
23.004-2-30	Hoistion, Richard J.	35,000	19,400	35,000	0	270		1		1- 19- 1
32.058-4-17	Holland, Hazel P.	39,100	4,200	39,100	0	210		1		1-128-10
24.004-1-35	Hollenbeck, Dustin J.	100,000	7,300	100,000	0	210		1		1-113- 6
32.058-3-15	Holmes, Jason A.	41,100	2,500	41,100	0	220		1		1- 64-15
32.058-3-16	Holmes, Jason A.	500	500	500	0	311		1		1-101-12
32.058-3-24	Holmes, Jason A.	23,800	2,900	23,800	0	210		1		1- 70-12
23.002-1-15.1	Hopsicker, L Thomas II	140,900	14,700	140,900	0	240		1		1-114- 6
32.001-1-9.12	Horton, Charles G.	7,200	7,200	7,200	0	314		1		1-117-12
32.001-1-9.11	Horton, Charles G. Jr.	47,100	8,500	47,100	0	210		1		
32.001-1-10	Horton, Sara	44,200	6,400	44,200	0	210		1		1-117-11
42.050-2-22	Hotaling, Lorren David	17,100	9,100	17,100	0	210		1		1- 54-11
42.050-2-20.1	Hotaling Lorren, David	13,500	13,500	13,500	0	314		1		1- 74- 4.1
16.034-1-11	Houle, Alan H.	106,600	7,400	106,600	0	210		1		1- 21- 6
16.026-5-10	Houle, Margaret E.	57,900	11,300	57,900	0	210		1		1- 54-12
42.002-1-1.3	Howard, Michael W.	100,000	15,900	100,000	0	210		1		
43.001-1-7	Huczel, Judith	93,500	17,800	93,500	0	240		1		1- 55- 3
43.001-1-11	Huczel, Judy	11,100	11,100	11,100	0	322		1		1- 55- 5
23.004-4-1.2	Huff, Mark S.	127,300	12,600	127,300	0	210		1		
23.066-1-8	Huff, Ronald A.	6,000	6,000	6,000	0	311		1		1-106- 2
32.067-6-6	Hughes, Brent S.	54,400	6,100	54,400	0	210		1		1- 55- 8
23.066-2-2	Hummell, Bonnie	37,100	6,100	37,100	0	210		1		1- 78- 1.1
32.059-2-25	Hunter, Adam J.	122,200	6,000	122,200	0	210		1		1- 10- 8
23.067-2-7.2	Hunter, Irene J.	18,900	7,000	18,900	0	270		1		1- 93-14.2
24.002-2-44	Hurley, William	7,700	7,700	7,700	0	314		1		
33.004-1-10.11	Huto, Keri A.	33,200	8,200	33,200	0	270		1		1- 26- 2
32.004-1-30	Illig, David William	61,700	6,700	61,700	0	270		1		1- 97- 8.3
32.004-1-17.16	Jackson, Esmond	5,700	5,700	5,700	0	312		1		
24.002-2-15	Jackson, Rocky	40,000	5,800	40,000	0	210		1		1- 98- 4
32.066-6-7	Jackson, Thomas G.	42,500	5,500	42,500	0	210		1		
32.050-1-8.1	Jacob, Kimberly J.	26,700	5,000	26,700	0	210		1		1- 56- 5
16.026-5-12	Jacob, Steve A.	83,700	7,200	83,700	0	270		1		1-122-13
43.001-1-4	Jandreau, Alexander	15,400	10,400	15,400	0	270		1		1- 56- 7
43.001-1-13.1	Jandreau, Harley P (Estate)	36,500	23,500	36,500	0	240		1		1- 56-10.1
43.001-1-3.1	Jandreau, Irene	29,500	11,800	29,500	0	210		1		1- 57- 2
23.002-1-9.1	Jandreau, Jesse	4,500	4,500	4,500	0	311		1		1- 30- 8.1

Parcel Id	Name	2014	2015		Res Pct	Prp Cls	O C	R S	T C	Account Nbr
		Total Av	Land Av	Total Av						
23.002-1-9.2	Jandreau, Jesse	62,000	6,400	62,000	0	210	1			1- 30- 8.2
43.001-1-3.2	Jandreau, Lloyd E.	8,300	6,400	8,300	0	270	1			
16.004-3-17.2	Jandrew, James J. Jr.	3,500	3,500	3,500	0	314	1			1- 59-7
32.066-6-4.2	Jandrew, Roland	42,200	6,700	42,200	0	270	1			
32.058-2-8	Jarrett, Dirk	33,800	5,200	10,000	0	210	1			1- 66-12
32.058-2-10	Jarrett, Dirk S.	41,800	4,900	41,800	0	210	1			1- 5- 5
32.058-2-9	Jarrett, Dirk Steven	44,100	3,900	44,100	0	210	1			1- 17-10
24.002-3-5.1	Jarrett, Frederick C.	92,000	9,500	92,000	0	210	1			1- 47- 9.2
32.002-2-15	Jarvis, Aaron B.	84,200	6,300	84,200	0	210	1			1- 44-10
32.002-3-9	Jay, Jeffrey A.	56,000	6,100	56,000	0	210	1			1- 10- 9
32.002-3-32.122	Jay, Jeffrey A.	500	500	500	0	314	1			
32.067-1-20.1	Jenkins, Diana M.	75,000	10,600	75,000	29	425	1			1- 17-15
33.003-1-15.1	Jenkins, Diana M.	5,600	5,600	5,600	0	322	1			1- 54-15
23.003-2-16.1	Jenkins, Harold J.	84,500	9,900	84,500	0	210	1			1-122- 5
16.003-2-3.411	Jenkins, Jennifer	157,000	16,100	157,000	0	210	W 1			1- 82- 5.16
33.003-1-15.2	Jenkins, Shawn M.	77,200	10,000	77,200	0	210	1			
24.002-2-6.1	Jenne, James H.	116,200	9,400	116,200	0	210	1			1- 81-13
24.002-2-6.4	Jenne, James H.	5,800	5,800	5,800	0	314	1			
24.002-3-14.2	Jenne, Stephen	70,000	10,000	70,000	0	270	1			
24.002-3-19	Jenne, Steven	5,000	5,000	5,000	0	311	1			
16.004-2-11	Jessmer, Mary A.	56,200	14,600	56,200	0	210	1			1- 83- 2
16.004-3-68	JMT Property Associates, LLC	263,900	16,400	263,900	0	449	1			1- 92- 4
32.002-5-8	Jochum, Suzanne H.	42,300	6,100	42,300	0	210	1			1- 68- 4
16.003-4-28.1	Jock, Ernest L. Jr.	135,600	9,560	135,600	0	210	1			
25.001-1-51	Johnson, Bobbie L.	129,800	11,500	129,800	0	240	1			
16.004-2-53	Johnson, Elizabeth	54,600	7,300	54,600	0	270	1			
24.001-1-15	Johnson, Glen G.	25,400	5,700	25,400	0	210	1			1- 6-12
33.003-1-22.11	Johnston, Edward C (Etal)	21,000	21,000	21,000	0	322	1			1- 54- 2.1
32.066-1-14	Johnston, Rick	90,000	6,000	90,000	0	210	1			1- 44- 2
32.004-2-31.1	Johnston, Robert C.	77,100	23,500	77,100	0	240	1			
16.041-1-13	Jolley, Aaron M.	3,000	3,000	3,000	0	314	1			
24.004-1-14	Jones, Cyrus E.	500	500	500	0	314	1			1- 58- 8
24.004-1-76	Jones, Cyrus E.	40,000	20,100	40,000	0	270	1			
24.004-2-14	Jones, Cyrus E.	14,400	9,400	14,400	0	270	1			1-119- 5
32.058-6-17	Jones, John Scott (LC)	20,100	4,500	20,100	0	210	1			1- 89-14
24.001-2-5	Jones, Julie	11,500	11,500	11,500	0	310	1			1-115- 4
42.050-2-8	Jones, Kirk	68,100	7,100	68,100	0	210	1			1-125-10
Page Totals	Parcels		37	2,118,200	319,560	2,094,400				

Parcel Id	Name	2014	2015		Res Pct	Prp Cls	O C	R S	T C	Account Nbr
		Total Av	Land Av	Total Av						
32.059-2-44	Jones, Robert F.	65,000	6,000	65,000	0	210		1		
33.001-1-10	Jones, Robert W.	6,200	6,200	6,200	0	322		1		1- 56-12
32.002-4-8	Joseph-John, Liza	13,600	13,600	13,600	0	322		1		1- 26-10
42.050-2-6	Joslin, Rebecca L.	22,000	6,100	22,000	0	210		1		1- 88-12
32.058-2-4	Joy, Robert	4,200	4,200	4,200	0	311		1		1- 87- 9
32.058-2-22	Joy, Robert E.	25,500	4,600	25,500	0	312		1		
32.058-1-8	Judware, April	13,500	6,100	13,500	0	270		1		1-107-12
23.004-6-9	Juhasz, Richard L.	5,900	5,900	5,900	0	314		1		1- 34-15.3
32.066-5-7	Kaiser, Frank W.	62,100	6,100	62,100	0	220		1		1- 60-15
23.003-2-5	Kalaskie, Frank E.	31,900	22,500	31,900	0	270		1		1-115-11
23.067-1-37	Kalman, Robert	8,400	8,400	8,400	0	311		1		1-130-11
23.075-1-2	Kalman, Robert	25,000	5,900	25,000	0	210		1		1- 49- 5
24.001-2-10.3	Karlberg, Stephen L.	56,900	8,100	56,900	0	210		1		
32.058-4-22.1	Kauffman, Louis H.	51,100	5,000	51,100	0	210		1		1- 59- 6
32.058-4-23	Kauffman, Louis H.	2,200	2,200	2,200	0	311		1		1- 64-10
32.002-5-18	Keese, Wesley J.	19,600	7,900	19,600	0	270		1		1- 15- 6
16.003-4-18.1	Kellison, Loren H.	100,400	12,300	100,400	0	210		1		1- 59- 8.1
32.059-5-2	Kellison, Patrick E.	17,900	4,800	17,900	0	210		1		1- 88- 5
16.084-1-24	Kenneth LeRoy Jacks Family	113,100	5,800	113,100	0	210		1		
23.083-2-15	Kentner, Ray Kenneth	82,200	13,400	82,200	0	411		1		1-100-15
32.002-4-12	Kerr, Elizabeth	47,200	8,300	47,200	0	210		1		1- 59-13
32.057-2-2	Kerr, Robert E.	60,000	6,300	60,000	0	210		1		
24.002-2-28	Kimble, Barbara	109,000	14,300	109,000	0	240		1		1- 66- 5
24.004-3-1.2	Kimble, Barbara	10,800	10,800	10,800	0	322		1		1- 55-15.32
24.004-3-1.3	Kimble, Barbara	8,000	8,000	8,000	0	322		1		1- 55-15.33
16.004-3-13	Kimble, Scott	70,000	8,000	70,000	0	210		1		1- 41-12
16.004-3-15	Kimble, Scott	23,100	8,100	23,100	0	270		1		1-124-15
33.003-1-3.211	King, Alice J (LU)	64,000	12,000	64,000	0	240		1		1- 29-13.2
33.003-1-3.212	King, Alice J (LU)	9,500	9,500	9,500	0	322		1		
32.066-1-5	King, Bernard	87,400	5,300	87,400	0	210		1		1- 60- 4
23.074-1-9	King, Gregory A.	31,900	7,600	25,000	0	270		1		1- 34-10
33.003-1-3.22	King, Lorraine M.	66,200	9,000	66,200	0	210		1		
16.004-3-56	Kingsley, Bryan A.	15,200	9,300	15,200	0	270		1		1- 39-15
24.004-3-18.2	Kishpaugh, Wayne	5,740	5,740	5,740	0	314		1		1- 24-15.2
32.059-2-38	Kissam, John P.	25,600	5,400	25,600	0	210		1		1-116-13
24.004-3-21	Kissel, Sandra	46,400	5,600	46,400	0	210		1		1- 24-14
42.050-2-26.21	Kocher, Ann	15,100	5,100	15,100	0	210		1		1- 64-13.2

Parcel Id	Name	2014	2015		Res Pct	Prp Cls	O C	R S	T C	Account Nbr
		Total Av	Land Av	Total Av						
16.004-3-53	Kocienski, Christopher J.	38,300	12,500	38,300	0	210	1			1- 43-15
24.001-1-44.112	Kocienski, Raymond E.	90,400	16,900	90,400	0	210	1			
33.001-1-32	Kokinda, Adam J.	30,500	30,500	30,500	0	322	1			1- 33-14
16.084-1-5	Kowalchuk, Ann	87,600	9,300	87,600	0	210	1			1- 29-14
24.001-3-18	Kozlowski, Joseph	4,570	4,570	4,570	0	322	1			1-108- 7.23
16.002-5-10	Kozsan, James F.	125,550	9,000	125,550	0	210	W 1			1-82-5.4
23.003-2-4	Krywanczyk, Melinda	46,700	21,700	46,700	0	240	1			1- 77-12
25.001-2-24	Kyle Cemetery	6,000	6,000	6,000	0	695	8			8-139- 7
16.041-1-4	Laba, Robert P (LU)	500	500	500	0	314	1			
32.066-6-1	Labaff, Hattie J.	64,900	6,500	64,900	0	210	1			1-109- 9.3
42.050-2-16	Labar, Barry	77,000	9,800	77,000	0	210	1			1- 51- 7
33.002-1-9	Labar, Earl Fred	13,000	11,800	13,000	0	270	1			1- 61- 6
23.003-2-11.121	Labar, Randy	98,800	16,100	98,800	0	240	1			1- 71- 7.12
32.058-2-24	LaBarge, Craig M.	83,200	7,100	83,200	0	210	1			1- 81- 5
32.058-2-6	LaBarge, Donald	54,000	4,200	54,000	0	210	1			1- 61-11
33.001-2-2.1	LaBarge, Donald H.	84,700	14,700	84,700	0	240	1			1-129-14
32.058-6-10.1	LaBarge, Jamie N.	30,900	5,000	30,900	0	210	1			1- 84- 8
32.003-1-5	LaBarge, John W.	1,250	1,250	1,250	0	314	1			1- 75- 8.2
32.004-1-28	LaBarge, John W.	17,300	17,300	17,300	0	321	1			
32.004-1-26.123	LaBarge, John W (LU)	109,700	13,800	109,700	0	210	1			
32.066-7-2	LaBarge, Lawrence W.	31,900	3,400	31,900	0	210	1			1- 33-11
32.067-3-13	LaBarge, Lawrence W.	51,700	6,300	51,700	0	210	1			1- 27-13
32.058-3-13	LaBarge, Robert G.	70,100	6,200	70,100	0	210	1			1- 38-15
16.026-5-4	LaBarge, Robert R.	56,300	3,000	56,300	0	210	1			1- 22-11
23.067-2-34	Labarge, Stephen	127,300	6,100	127,300	0	210	1			
32.067-4-8	Labarre, Joanne	31,300	4,000	31,300	0	210	1			1- 76- 3
23.060-1-11	LaBrake, Louis J (LU)	126,400	11,900	126,400	0	210	1			1-113-12
23.067-2-13	Labrake, Steven H.	77,000	5,900	77,000	0	210	1			1-124- 3
16.004-2-50	LaClair, June I.	26,400	5,600	26,400	0	270	1			1-122- 4
23.003-2-19.11	LaClair, Robert J.	11,000	11,000	11,000	0	105	1			1- 22- 9
23.003-2-20.11	LaClair, Robert J.	11,300	11,300	11,300	0	322	1			1- 22-10
16.004-3-49.1	LaCombe, Henry P.	5,800	5,800	5,800	0	314	1			1-112-15.1
32.002-3-13	LaCourse, Gary A.	110,500	12,200	110,500	0	210	1			1- 14- 9
16.071-1-11.1	Lacourse, Steve	134,800	14,700	134,800	0	484	1			1- 62- 7
32.002-3-31.111	Lacroix, Constance M.	60,800	10,800	60,800	0	312	1			1-119- 4.1
23.067-2-44	Ladue, Albert	70,700	6,700	70,700	0	210	1			1- 62- 8
23.067-2-45	Ladue, Albert	32,300	6,700	32,300	0	210	1			1- 63- 8

Page Totals

Parcels

37

2,100,470

350,120

2,100,470

Parcel Id	Name	2014	2015		Res Pct	Prp Cls	O C	R S	T C	Account Nbr
		Total Av	Land Av	Total Av						
32.058-6-14	Ladue, Angus	45,600	5,100	45,600	0	220	1			1- 28- 9
32.058-6-15	Ladue, Angus	18,000	4,300	18,000	0	220	1			1- 28- 8
32.058-6-16	Ladue, Angus	49,400	5,500	49,400	0	220	1			1- 62- 9
17.077-1-18	LaDue, Bruce S.	85,000	8,700	85,000	0	210	1			1- 64- 2.2
32.002-3-26.311	LaDue, Charles	72,700	14,000	72,700	0	240	1			1- 62-10
16.081-2-4	LaDue, Dorothy S.	34,000	6,800	34,000	0	210	1			1- 63- 3
24.004-1-62	LaDue, Frank W.	30,000	4,500	30,000	0	210	1			1- 58- 9
24.004-3-28	LaDue, Frank W.	50,000	8,700	50,000	0	210	1			1- 62-13
24.004-3-35.1	LaDue, Frank Wm	8,300	8,300	8,300	0	322	1			1- 63- 1
24.004-3-33.12	LaDue, Harry	1,500	1,500	1,500	0	314	1			
24.004-3-34.11	Ladue, Harry Charles	61,900	8,500	61,900	0	210	1			1- 62-15.2
23.003-2-32	Ladue, Joseph Jr.	5,600	5,600	5,600	0	323	1			1- 63- 6
23.004-1-20	Ladue, Joseph Jr.	4,100	4,100	4,100	0	322	1			1- 63- 7
23.003-2-23.1	LaDue, Keith	2,380	2,380	2,380	0	322	1			1- 14- 3
23.003-2-24	LaDue, Keith	1,680	1,680	1,680	0	322	1			1- 14- 1
23.004-1-19.1	LaDue, Keith	70,000	10,000	70,000	0	210	1			1- 69- 4.2
23.004-1-24	LaDue, Keith	17,000	17,000	17,000	0	240	1			
23.004-1-25	LaDue, Keith	6,200	6,200	6,200	0	330	1			
23.004-7-27	Ladue, Keith	3,250	3,250	3,250	0	323	1			
23.003-2-3	Ladue, Keith T.	17,500	17,500	17,500	0	322	1			1-115- 5
23.003-2-25	Ladue, Keith T.	16,500	16,500	16,500	0	322	1			1-105- 4
23.003-2-31.1	Ladue, Keith T.	500	500	500	0	323	1			
23.003-2-31.2	Ladue, Keith T.	300	300	300	0	323	1			
23.004-2-29	Ladue, Keith T.	4,500	4,500	4,500	0	311	1			1- 31-11
23.004-6-4	Ladue, Keith T.	17,700	17,700	17,700	0	323	1			1-105- 3.1
23.067-1-28	Ladue, Nancy	6,300	6,300	6,300	0	314	1			1-108-14
23.067-1-29	Ladue, Nancy	5,000	5,000	5,000	0	311	1			1- 63- 5.1
24.001-3-29	LaDue, Paul	4,200	4,200	4,200	0	322	1			1-108- 7.14
24.001-3-34	LaDue, Paul	5,700	5,700	5,700	0	314	1			1-108- 7.7
24.003-3-1	Ladue, Paul	9,900	9,900	9,900	0	322	1			1-108- 7.10
33.001-1-5	Ladue, Shawn J.	18,800	14,800	18,800	0	270	1			1- 55-11
23.075-2-21	Ladue, William R.	44,700	4,800	44,700	0	220	1			1- 99- 7
23.075-2-22	Ladue, William R.	48,500	4,800	48,500	0	210	1			1-105-11
25.001-2-26	LaFave, Charles H.	23,500	8,000	23,500	0	210	1			1- 71-11
32.002-3-4	LaFave, Ronald G.	12,600	7,700	12,600	0	270	1			1-122-10
32.058-3-5	Lafay, Stephen G.	44,300	5,100	44,300	0	210	1			1- 52- 2
32.058-1-6	Lafay, William H.	32,600	5,500	32,600	0	210	1			1-107-14

Parcel Id	Name	2014	2015		Res Pct	Prp Cts	O C	R S	T C	Account Nbr
		Total Av	Land Av	Total Av						
16.003-2-6.1	LaFayette, Sidney H (LU)	86,100	14,900	86,100	0	210	W	1		1- 63-11
25.003-1-35	LaFlesh, Gene	84,650	10,250	84,650	0	433		1		1-107- 7.2
32.002-2-39.2	LaFleur, Darron (LC)	55,000	7,100	55,000	0	270		1		
32.002-2-43	Lafleur, Dennis	105,300	7,600	105,300	0	240		1		1- 63-12.1
32.002-2-17.23	Lafleur, Dennis B.	300	300	300	0	314		1		
32.002-2-45	LaFleur, Dennis B.	100	100	100	0	314		1		
24.001-1-27.1	Lafleur, Kevin	137,300	11,900	137,300	0	433		1		1- 23-10
16.003-4-19	LaGrow, William J.	10,600	10,600	10,600	0	322		1		1- 11- 4.2
16.003-4-24.112	Lagrow, William J.	3,300	3,300	3,300	0	311		1		
24.001-1-18	Lagrow, William J.	76,900	12,900	76,900	0	210		1		1- 11-15
24.001-1-21.2	Lagrow, William J.	6,500	6,500	6,500	0	323		1		
25.029-3-7	LaLonde, Timothy	91,300	8,500	91,300	0	210		1		
16.084-1-2	LaLonde, Timothy L.	55,300	5,600	55,300	0	210		1		1- 79- 2
32.002-4-9	Lam, Lisa	5,000	5,000	5,000	0	322		1		1- 27- 1
24.002-3-21	LaMay, Darren		10,000	10,000	0	322		1		1- 47- 9.1
25.021-1-27	LaMay, Darren	120,000	6,000	120,000	0	210		1		
16.076-1-12	Lamay, Stanley	68,400	8,000	68,400	0	210		1		1- 22- 8
16.004-3-6	Lamb, Ryan S.	74,400	5,800	74,400	0	210		1		1-118- 7
16.034-1-18	Lamb, William C.	7,000	6,900	7,000	0	312		1		1- 12- 6
16.034-3-2	Lamb, William C.	81,300	6,600	81,300	0	210		1		1- 64- 7
16.034-3-17	Lamb, William C.	29,400	2,400	29,400	0	312		1		1-127- 7
16.004-3-35.121	Lambert, Gerald F.	20,100	20,100	20,100	0	323		1		
16.084-1-22	Lambert, Gerald F.	144,000	7,100	144,000	0	210		1		
32.002-1-16	Lamendola, Gloria	8,600	8,600	8,600	0	314		1		1- 34-15.1
17.077-1-24	Lancto, Mary	80,000	8,200	80,000	0	210		1		
32.002-2-3	Landoll, Michael J.	64,500	5,900	64,500	0	210		1		1- 99- 5
25.003-1-23	Landon, Weldon	59,000	5,700	59,000	0	210		1		1-127- 9
23.075-2-45	Laneuville, Leonard J.	1,000	1,000	1,000	0	311		1		
32.058-1-7	Lang, Kevin G.	33,100	5,800	33,100	0	210		1		1- 64-11
33.001-1-3.12	Langevin, Lynn	9,700	6,000	9,700	0	312		1		1- 31-5.12
24.004-1-47	Lanning, Brenda J.	42,900	9,400	42,900	0	210		1		1-106- 3
16.026-5-16	Lanning, Joy A.	37,500	6,000	37,500	0	210		1		1- 95-10
25.021-1-10	Lanning, Justin	58,800	7,500	58,800	0	210		1		1- 57- 9
16.004-3-62	Lanphear, Sam Sr.	49,300	14,600	49,300	0	210		1		1- 17- 7
16.004-3-8	Lapage, James T.	30,400	5,800	30,400	0	210		1		1- 20-15
23.075-2-33	LaPage, Steve (LC)	47,600	6,400	47,600	0	210		1		1- 50- 2
42.002-2-3.122	LaPage, Wayne A. Jr.	48,100	8,700	39,000	0	210		1		
Page Totals	Parcels		37	1,832,750	277,050	1,833,650				

Parcel Id	Name	2014	2015		Res Pct	Prp Cls	O C	R S	T C	Account Nbr
		Total Av	Land Av	Total Av						
16.084-1-21.2	LaPlante, B Carol		5,000	5,000	0	311		1		
16.071-1-11.2	LaPlante, Denes	4,000	4,000	4,000	0	314		1		
16.003-4-24.12	LaPlante, Denes L.	152,650	26,250	152,650	0	210		1		
23.002-1-5	LaPlante, Jeremy F.	53,700	9,800	53,700	0	210		1		1- 79-11
16.003-4-11	LaPlante, Steven	20,000	5,600	20,000	0	220		1		1- 59-14
16.003-4-12	Laplante, Steven R.	43,600	16,600	43,600	0	260	W	1		
16.003-4-23	Laplante, Steven R.	3,400	3,400	3,400	0	314		1		
24.004-2-11	LaPointe, Ryan J.	60,100	11,500	60,100	0	240		1		1- 55-15.1
24.001-3-2	Laporta, Salvatore R (Trust)	3,000	3,000	3,000	0	314		1		1-108-17.25
25.021-1-19	LaPradd, Harold	29,700	3,900	29,700	0	210		1		1-126- 9
16.034-3-6	LaPradd, Yancy	22,600	2,200	22,600	0	210		1		1- 30- 2
16.034-3-7.1	Lapradd, Yancy	23,300	12,300	23,300	0	270		1		1- 30- 4
23.004-2-31	LaRock, Stephen Anthony Jr.	3,900	3,900	3,900	0	311		1		1- 83-12
24.004-3-37	LaRose, Sheri	11,700	6,700	11,700	0	270		1		1- 84-12.3
25.001-1-44.12	LaRue, Janice	15,400	15,400	15,400	0	322		1		
25.001-1-53	LaRue, William	71,800	17,900	71,800	0	240		1		1- 66- 4
43.001-1-9.12	Lashomb, Allan D.	130,300	34,700	130,300	0	240		1		
16.004-2-52.12	LaShomb, Audra	6,200	6,200	6,200	0	311		1		
16.004-2-18.112	Lashomb, Audra L.	29,200	7,700	29,200	0	270		1		
24.004-1-39	LaShomb, Bryan J.	49,500	8,200	49,500	0	210		1		1- 67- 8
24.001-2-10.1	Lashomb, Clark	40,200	39,200	40,200	0	312		1		1- 66-14
24.001-2-10.2	Lashomb, Clark	87,000	7,900	87,000	0	210		1		
24.002-3-1	Lashomb, Clark	26,100	26,100	26,100	0	105		1		1- 66-13
24.004-2-9.1	LaShomb, Dale	88,000	8,840	88,000	0	210		1		1- 67- 1.1
33.004-1-14	Lashomb, David A.	5,200	5,200	5,200	0	323		1		
33.003-2-18	Lashomb, David Allen	9,400	9,400	9,400	0	322		1		
32.059-4-5	LaShomb, Jeannine	39,600	6,800	39,600	0	210		1		1- 67- 6.1
24.002-3-10	Lashomb, Jeremy P.	62,800	21,400	62,800	0	240		1		1- 87- 4
23.003-2-7	Lashomb, Kenneth R.	6,100	6,100	6,100	0	314		1		1- 67- 7
24.001-1-47	Lashomb, Kimberly A.	43,300	4,400	43,300	0	210		1		1- 71- 1
16.073-1-7.1	Lashomb, Melody L.	24,500	4,800	24,500	0	210		1		1- 28- 1
24.001-2-9	Lashomb, Michael T.	76,000	8,200	76,000	0	210		1		1- 66-15
24.004-1-23.1	LaShomb, Norman J.	35,200	8,200	35,200	0	270		1		1- 19-12
23.003-2-6	LaShomb, Peter J.	52,200	21,600	52,200	0	240		1		1- 67- 9.1
16.003-4-15.1	Lashomb, Robert W.	69,600	12,800	69,600	0	210		1		
16.003-4-16.21	Lashomb, Robert W.	59,300	6,700	59,300	0	210		1		
24.001-1-40	Lashomb, Robert W.	25,300	5,700	25,300	0	210		1		1- 59- 9

Parcel Id	Name	2014	2015		Res Pct	Prp Cls	O C	R S	T C	Account Nbr
		Total Av	Land Av	Total Av						
24.004-1-29	LaShomb, Roger T.	70,500	8,900	70,500	0	210	1			1- 73-15
24.001-1-3	Lashomb, Tommy L.	57,400	7,400	57,400	0	210	1			1- 76-13
16.004-2-30	LaShomb, Wayne	69,100	27,900	69,100	0	240	1			1- 73- 6
32.059-7-1	Lashway, Donna L.	41,400	6,300	41,400	0	210	1			1-129- 5
32.058-5-12	Lashway, Eugene W.	36,400	5,300	36,400	0	210	1			1-115- 9
33.003-1-9	Lashway, Eugene W. Jr.	55,700	7,900	55,700	0	210	1			1- 28- 6
32.066-1-4.1	Lashway, Shirley M (LU)	69,100	6,300	69,100	0	210	1			1- 67-13
33.002-1-10	Lasiege, Keith	72,200	12,000	72,200	0	270	1			1- 67-14
33.002-1-11	Lasiege, Keith	51,600	11,400	51,600	0	210	1			1- 56- 2
33.002-1-5.2	Lasiege, Keith R.	6,300	6,300	6,300	0	323	1			
42.002-3-16.2	Latimer, Deborah J.	72,500	9,700	72,500	0	210	1			
24.002-2-25.113	Latrace, Darrin K.	59,700	8,900	59,700	0	270	1			
25.001-1-43	Lauber, Bobbi Jo	36,000	9,100	25,000	0	210	1			1-115- 8
25.003-1-7	Lauber, Leonard W (LU)	79,400	19,500	79,400	0	280	1			1- 68- 2
23.004-1-22	Laughton, Charles	41,700	20,500	41,700	0	270	1			1- 69- 4.2
23.066-1-2	Laughton, Charles K.	13,900	11,400	13,900	0	270	1			1-69-4.2
* 32.002-3-1.22	Lauzon, Gerald R.	400	400	400	0	322	1			
* 32.002-3-34.2	Lauzon, Gerald R.	11,000	11,000	11,000	0	322	1			
32.002-3-34.21	Lauzon, Gerald R.		25,000	200,000	0	210	1			
23.059-2-7	Lauzon, Jennifer L.	88,000	5,600	88,000	0	210	1			1- 59-11
23.068-1-6.3	LaValley, Allan J.	103,400	7,700	103,400	0	210	1			1- 28-11.3
24.004-3-39	LaValley, Warren W.	80,300	9,200	80,300	0	210	1			1- 54-14
25.003-1-32	LaValley, Warren W.	5,500	5,500	5,500	0	311	1			1- 84-11
25.003-1-31	LaValley, Warren W. Sr.	18,200	8,200	18,200	0	271	1			1-123-15
32.058-2-20	Lavigne, Dale	41,800	4,400	41,800	0	210	1			1- 68- 7
32.066-6-3	LaVigne, Douglas T.	85,000	3,600	85,000	0	210	1			1-109- 9.22
32.059-2-29	Lavigne, Kenneth	6,800	6,800	6,800	0	311	1			1- 61- 7
32.059-2-32	Lavigne, Kenneth	45,000	6,500	45,000	0	210	1			
32.067-4-1	LaVigne, Kenneth	41,700	3,000	41,700	0	210	1			1- 70-13
32.067-4-2	LaVigne, Kenneth	40,000	6,600	40,000	0	433	1			1- 70-14
32.067-4-3	Lavigne, Kenneth	32,100	4,400	32,100	0	210	1			1- 70- 6
16.004-3-41.1	Lavigne, Myron H.	141,000	21,000	141,000	0	433	1			1- 79- 9
16.004-3-48	Lavigne, Myron H.	102,700	4,700	102,700	0	210	1			1- 79- 8
32.059-2-24	Lavigne, Robert	82,000	6,200	82,000	0	210	1			1- 70-11
16.034-1-31	Lawrence, Cynthia	64,200	7,900	64,200	0	270	1			1-120- 9
16.034-1-30	Lawrence, Patrick B.	59,100	5,300	59,100	0	210	1			1-100- 2
32.075-3-24	Lawrence, William	85,000	6,100	85,000	0	210	1			1- 71- 3

Parcel Id	Name	2014	2015		Res Pct	Prp Cls	O C	R S	T C	Account Nbr
		Total Av	Land Av	Total Av						
32.059-2-46.1	Lawrence, William R.	150,000	12,100	150,000	0	652	1			
23.067-1-25	Layaw, Jonathon P.	32,000	6,400	32,000	0	210	1			1-110- 2
23.066-1-4	Lazore, Kevin	13,600	11,600	13,600	0	270	1			
23.066-1-31	Lazore, Kevin S.	49,200	7,700	49,200	0	210	1			1- 69- 6
23.075-2-6	Leach, Constance B.	33,000	4,100	33,000	0	210	1			1- 71- 5
24.003-1-14.1	LeBire, Nancy K.	79,500	12,300	79,500	0	240	1			1- 95- 7
* 16.003-3-8	Lebire, Steven D.	108,200	12,700	108,200	0	210	1			
16.003-3-8.1	Lebire, Steven D.		12,700	114,200	0	210	1			
* 16.003-3-11.2	Lebire, Steven D.	6,500	6,500	6,500	0	314	1			
32.058-4-27	Lee, Laraine P.	2,000	2,000	2,000	0	311	1			8-138-13
32.058-4-28	Lee, Michael J.	37,600	3,900	37,600	0	210	1			1- 71-10
16.034-1-15	Leggue, Constance I.	68,000	6,700	68,000	0	270	1			1- 17- 2
23.059-2-10	Leigh, Joan A.	115,000	6,200	115,000	0	210	1			1- 28-12.2
16.034-1-17	Lemieux, Pierre	4,400	4,400	4,400	0	311	1			1- 71-12
32.002-5-14.1	Leonard, Brian P.	116,700	27,300	116,700	0	116	1			1- 71- 8.11
32.066-4-6	LeValley, Elizabeth (LC)	18,100	5,500	18,100	0	270	1			1- 65- 8
* 16.084-1-21	Locy, Chad J (LC)	82,400	12,900	82,400	0	210	1			1-112- 9.1
16.084-1-21.1	Locy, Chad J (LC)		12,900	82,400	0	210	1			1-112- 9.1
25.021-1-3.1	Locy, Jerry	53,000	5,600	53,000	0	210	1			1- 72- 6
23.059-1-1	Logalbo, Elizabeth	121,200	4,800	121,200	0	210	1			1-108-12
32.067-5-7	Logan, Sharon	72,000	5,800	72,000	0	210	1			1-105- 1
32.066-7-8	Long, Sueann N (LU)	17,000	4,400	17,000	0	210	1			1- 75-12
32.004-1-17.12	Loucky-Ramsey, Joanna R.	118,300	18,000	118,300	0	240	1			
32.058-4-30.1	Louissaint, Anne Philomena	20,200	4,800	20,200	0	270	1			1- 85- 1
16.034-3-8.1	Love, Freddy	45,900	4,100	45,900	0	210	1			1-118- 2
32.003-1-9	Lozipone, Michael D.	79,500	17,700	79,500	0	240	1			1- 72- 8
32.067-4-6.12	Lustyik, Donald G.	6,000	3,000	6,000	0	220	1			
23.067-1-20.1	Lyons, Derek E.	63,000	7,000	63,000	0	240	1			1-104-10
23.067-1-20.2	Lyons, Derek E.	130,000	10,600	130,000	0	210	1			
23.066-2-3	Lyons, Edward G.	68,650	7,000	68,650	0	210	1			1- 86- 6
23.067-1-3.2	Lyons, Edward G.	4,400	4,400	4,400	0	311	1			
25.001-1-45.2	Lyons, Linda	17,500	9,500	17,500	0	270	1			
23.075-2-14.11	Lytte, Cindy	39,600	12,600	39,600	0	447	1			1-117- 3.1
32.059-3-1.2	Lytte, Cindy	120,400	16,500	120,400	0	443	1			
42.002-3-17.111	Mac Donald, Mary Jane	85,300	11,800	85,300	0	240	1			1- 72-14.1
23.067-2-20.1	MacIntire, William	107,900	6,100	107,900	0	210	1			1- 72-15
42.004-1-5.2	Macintire, William J.	69,100	15,100	69,100	0	210	1			

Page Totals

Parcels

34

1,958,050

304,600

2,154,650

Parcel Id	Name	2014	2015		Res Pct	Prp Cls	O C	R S	T C	Account Nbr
		Total Av	Land Av	Total Av						
25.001-1-58	Maclennan, Carol A.	62,600	6,300	62,600	0	210	1			1- 11-13.1
25.021-1-8	Major, Anthony	65,000	4,000	65,000	0	210	1			1- 99- 3
32.001-1-27	Malette, Marilyn M (LU)	18,100	8,300	18,100	0	270	1			1- 79-15.2
32.066-6-4.1	Malone, David H.	8,200	8,200	8,200	0	311	1			1-109- 9.11
43.001-1-12	Malone, George H.	17,500	12,500	17,500	0	210	1			1- 57- 4
24.003-3-5	Malone, Howard	1,600	1,600	1,600	0	322	1			1-108- 7.4
24.003-3-7	Malone, Howard J.	15,600	9,600	15,600	0	270	1			1-108- 7.2
24.003-3-8	Malone, Howard J.	30,800	15,850	30,800	0	271	1			1-128-12
23.068-3-10	Malone, Howard Joseph	15,600	6,300	15,600	0	270	1			1-110- 7
32.004-1-23.3	Malone, Howard Joseph	12,500	7,500	12,500	0	270	1			1- 97- 9.3
16.034-3-15	Malone, Lloyd	38,800	4,900	38,800	0	210	1			1- 25- 1
16.034-3-16	Malone, Lloyd J.	7,100	7,100	7,100	0	311	1			1- 51- 5
32.004-1-26.11	Malone, Molly J.	119,200	11,500	119,200	0	210	1			1- 75- 8.1
24.001-1-4	Manchester, Dennis	82,000	6,800	82,000	0	210	1			1- 50- 6
16.026-5-3.12	Mandigo, Ronald W.	95,000	4,000	95,000	0	210	1			
16.026-5-7	Mandigo, Ronald W.	18,500	6,800	18,500	0	270	1			1-48-15.1
24.002-2-19.11	Maneeley, Kenneth	69,000	4,900	69,000	0	210	1			1- 79-10
24.004-1-38.21	Mangel, Rosalie A.	25,000	13,600	25,000	0	449	1			1- 75- 1.2
32.066-1-7	Manley, Martin	72,000	6,100	72,000	0	210	1			1- 75-14
32.067-3-4	Marcellus Gas Corp	25,000	10,300	25,000	0	432	1			1- 89-11
24.001-3-24	Maresca, Tina Iyalla	1,925	1,925	1,925	0	314	1			1-108- 7.29
42.002-3-1.11	Margittay, John	76,500	8,100	76,500	0	210	1			1- 73- 9
42.002-3-1.131	Margittay, John	140,450	32,450	140,450	0	240	1			
42.002-3-28.1	Margittay, John	17,000	17,000	17,000	0	323	1			
42.002-3-33	Margittay, John	250	250	250	0	105	1			
32.004-2-25.1	Margittay, John P.	6,000	6,000	6,000	0	312	1			1- 69-13
32.004-2-34	Margittay, John P.	4,000	4,000	4,000	0	322	1			
33.003-1-28.3	Margittay, John P.	250	250	250	0	322	1			
42.002-3-1.122	Margittay, John P. Jr.	82,500	6,400	82,500	0	210	1			
42.002-3-3.113	Margittay, John P. Jr.	1,000	1,000	1,000	0	314	1			
43.001-1-2.1	Margittay, John P. Jr.	8,600	8,600	8,600	0	105	1			1- 73-10
43.001-1-2.2	Margittay, John P Jr	10,700	10,700	10,700	0	720	1			
42.050-2-18	Markel, Wayne R.	29,300	8,900	29,300	0	210	W 1			1- 39- 1
24.003-1-10	Marken Enterprises, Inc	6,800	6,800	6,800	0	322	1			1- 31- 7
33.004-1-3.11	Markham, Sheila G.	53,000	26,600	53,000	84	114	1			1- 77- 1
24.002-2-26.12	Marks, Margaret M.	71,800	8,500	71,800	0	210	1			
24.001-1-39	Marks, Nancy	26,300	3,200	26,300	0	210	1			1-129- 1

Parcel Id	Name	2014	2015		Res Pct	Prp Cls	O C	R S	T C	Account Nbr
		Total Av	Land Av	Total Av						
16.041-1-5	Marlar, Lydia S.	5,000	5,000	5,000	0	314	W	1		
32.004-2-12.1	Marschean, Michael S.	44,625	44,625	44,625	0	322		1		1- 68- 9.1
32.058-2-36	Marston, David S.	75,250	6,200	75,250	0	210		1		1- 84- 4
25.021-1-2	Martell, Michael	61,000	6,300	61,000	0	210		1		1- 99- 1.2
24.004-3-34.12	Martell, Russell	29,600	8,000	29,600	0	270		1		
33.003-1-4.1	Martin, Daryl W.	30,100	16,600	30,100	0	240		1		1-130- 1
24.003-2-11	Martin, Donald	2,000	1,500	5,000	0	210		1		1- 65- 9
23.003-2-15	Martin, Dorrان H.	15,750	15,750	15,750	0	322		1		1- 33- 2
33.003-1-18	Martin, Dr Elda S (Etal)	27,500	27,500	27,500	0	323		1		1- 73-12
33.003-1-2	Martin, John W.	36,600	36,600	36,600	0	322		1		1- 74- 1
33.003-1-16	Martin, John W.	16,000	16,000	16,000	0	323		1		1- 73-13
24.003-2-1.21	Martin, Mary	17,300	4,100	17,300	0	270		1		1-112- 8
32.059-2-26	Martin, Nichole T.	77,000	6,000	77,000	0	210		1		1- 70- 8
32.066-5-9	Martin, Richard A.	28,100	3,800	28,100	0	210		1		1- 52- 3
16.084-1-1	Martin, Steven A.	72,600	8,000	50,000	0	210		1		1-104- 1
32.075-1-8	Martin, Tracy M.	30,750	6,300	30,750	0	210	W	1		1- 44- 7
32.075-1-3	Martinez, Charlene (Estate)	6,500	6,500	6,500	0	311		1		1- 18-12
32.001-1-18	Maslin, Aaron	9,200	9,200	9,200	0	322		1		1- 40- 9
23.067-2-3	Maslin, Daniel L.	30,000	6,000	30,000	0	449		1		1-114-18
23.075-2-30	Maslin, Darian L.	27,000	6,400	27,000	0	210		1		1-105-10
23.083-2-20	Mason, Carol	67,600	15,300	67,600	0	411		1		
16.081-2-6	Mason, Jonathan	84,800	6,500	84,800	0	210		1		1- 87-12
43.001-1-14.31	Matott, Paul	45,800	7,200	45,800	0	270		1		1-119- 3.3
23.068-3-23	Matson, Wendell	30,600	7,100	30,600	0	210		1		1- 74-12
16.003-4-28.2	Matthes, Stephen W.	165,000	8,660	165,000	0	210		1		
33.001-1-31	Matthews, Jeanna	4,300	4,300	4,300	0	105		1		
32.075-2-4	Matthie, Keith B.	59,000	5,600	59,000	0	210		1		1-106- 7
25.003-1-2	Maxfield, Warren H.	76,900	18,300	76,900	0	240		1		1-120- 8.2
24.004-3-35.2	Maynard, David M.	85,000	8,900	85,000	0	210		1		
16.004-2-51	McCaffrey, Patrick	44,000	5,900	44,000	0	210		1		1- 55-12
25.003-1-41	McCann, Michael	3,100	3,100	3,100	0	323		1		1- 99- 14
25.003-1-11.1	McCann, Michael J.	84,900	6,600	84,900	0	210		1		1- 56- 4
25.001-1-33.2	McCarthy, Brent	84,800	6,400	84,800	0	270		1		1-131-19.2
24.004-1-65.1	McCarthy, Kimberly	140,000	7,100	140,000	0	210		1		
24.004-1-67	McCarthy, Kimberly	8,100	8,100	8,100	0	314		1		
24.004-3-15	McCarthy, Thomas	56,400	6,400	56,400	0	210		1		1- 75- 5
24.003-1-7	McCarthy, Timothy R.	16,400	16,400	16,400	0	322		1		1- 12- 7
Page Totals	Parcels		37	1,698,575		382,235		1,678,975		

Parcel Id	Name	2014	2015		Res Pct	Prp Cls	O C	R S	T C	Account Nbr
		Total Av	Land Av	Total Av						
16.003-3-11.1	McCarty, Charles E.	120,000	19,600	120,000	0	210	1			1-82-5.111
32.004-1-34	McClure, Conrad G.	6,200	6,200	6,200	0	311	1			
32.004-1-26.2	McClure, Hollis (LU)	93,900	11,400	93,900	0	210	1			1- 75-8.1
42.002-2-6	McClure, Kern	65,200	15,900	65,200	0	240	1			1- 73-11
32.003-1-22	McClure, Kern K.	8,700	8,700	8,700	0	321	1			
42.050-2-23	McClure, Kern K.	4,500	4,500	4,500	0	314	1			1- 74- 6
42.050-2-33.1	McClure, Kern K.	5,700	5,700	5,700	0	314	1			1- 95- 4
33.001-1-18.1	McClure, Larry	123,000	16,850	123,000	0	240	1			1- 33-12.1
33.001-1-18.21	McClure, Larry	9,700	9,700	9,700	0	323	1			1- 33-12.2
32.001-1-31	McClure, Scot L.	8,600	8,600	8,600	0	322	1			
23.083-3-12	McComber, Dale J.	35,000	5,000	35,000	0	210	1			1- 75-10
24.001-3-37	McConnell, Robert A.	6,900	6,900	6,900	0	314	1			1-128- 2
32.002-2-41	McConnohie, Larry	9,800	9,800	9,800	0	311	1			
23.083-4-2.1	McConnohie, Larry Robert	2,500	2,500	2,500	0	105	1			1- 13- 5
32.002-2-42	McConnohie, Larry Robert	47,000	42,000	47,000	0	312	1			1-108-10.1
33.001-1-26.31	McConnohie, Larry Robert	8,700	8,700	8,700	0	105	1			1- 56-13.3
33.001-2-22.12	McDonald, Darrel L.	85,300	12,800	85,300	0	270	1			
23.003-2-20.12	McDonald, Kyle	38,800	7,100	38,800	0	240	1			
24.001-1-8.12	McDonald, Patrick A.	70,900	10,200	70,900	0	210	1			
32.002-2-39.3	McDonald, Rodney W.	5,400	5,400	5,400	0	311	1			
32.002-5-6	McElwain, Todd	44,000	6,700	44,000	0	210	W 1			1-103-14
32.002-1-6.2	McGee, Ann Therese	11,400	6,400	11,400	0	270	1			1- 29-12.2
32.067-1-7.1	McGee, Irene (Estate)	1,000	1,000	1,000	0	311	1			
24.003-1-15.111	McGee, Viola (Estate)	18,000	17,500	18,000	0	240	1			1-125-12
23.067-2-14	McGinnis, James E.	85,000	5,800	85,000	0	210	1			1- 62- 3
32.059-2-22	McGinnis, Jean	88,050	5,400	88,050	0	411	1			1-130- 2
32.059-2-47	McGinnis, Jean O.	4,100	4,100	4,100	0	311	1			
33.001-2-22.112	McGinnis, Richard D.	89,400	20,300	89,400	0	112	1			
16.003-2-3.31	McGlaughlin, Allen	114,300	14,400	114,300	0	210	W 1			1- 82- 5.3
32.066-1-3	McGrath, Beth M.	74,000	5,300	74,000	0	210	1			1- 97- 7
33.001-1-22.2	McGrath, Kenneth J.	50,840	20,140	50,840	0	271	1			1- 60- 1.2
32.066-2-6	McGrath, Thomas P.	54,200	4,700	54,200	0	210	1			1- 54- 7
32.066-2-15	McGrath, Thomas P.	3,100	3,100	3,100	0	311	1			1- 52-11
16.034-1-9.1	McGregor, Brandon M.	64,000	5,800	64,000	0	210	1			1- 91- 1.1
16.034-1-9.2	McGregor, Brandon M.	3,300	3,300	3,300	0	311	1			1- 91- 1.2
32.058-5-6	McGregor, Debra	53,000	5,600	53,000	0	210	1			1- 84-13
23.075-2-36	McGregor, Donald	57,110	6,500	57,110	0	270	1			1-117- 5

Parcel Id	Name	2014	2015		Res Pct	Prp Cls	O C	R S	T C	Account Nbr
		Total Av	Land Av	Total Av						
32.002-2-37.1	McGregor, Edward J (Estate)	70,000	7,500	70,000	0	210		1		
23.066-1-10	McGregor, Elaine M.	16,000	6,000	16,000	0	270		1		1- 91- 5
32.002-2-17.1	McGregor, Ernest	3,700	3,700	3,700	0	323		1		1- 29- 1
32.002-2-53	McGregor, Ernest	5,000	5,000	5,000	0	322		1		
32.002-2-28	McGregor, Ernest J.	48,300	6,900	48,300	0	210		1		1- 77- 5
32.002-2-29.11	McGregor, Ernest J.	70,000	40,000	70,000	0	240		1		1- 30- 1
24.001-1-43.1	McGregor, Gary J.	106,000	12,600	106,000	0	470		1		1- 19- 6.1
23.068-2-6	McGregor, Paul	4,300	4,300	4,300	0	314		1		1- 23-11
23.068-3-12	McGregor, Paul	26,400	4,300	26,400	0	210		1		1- 22-14
23.068-3-15	McGregor, Paul	2,600	2,600	2,600	0	311		1		1- 62- 1
23.083-3-5	McGregor, Paul	5,600	5,100	5,600	0	270		1		1-112-12
23.083-4-5	McGregor, Paul	84,900	6,600	84,900	0	210		1		1- 77-11
23.068-2-5	McGregor, Paul J.	61,900	9,500	61,900	0	210		1		1-100- 5
23.068-2-7.1	McGregor, Paul J.	14,800	12,800	14,800	0	312		1		1- 6- 2
23.068-2-8	McGregor, Paul J.	44,900	7,500	44,900	0	210		1		1- 90- 3
23.068-2-15	McGregor, Paul J.	600	600	600	0	314		1		1-100- 4.3
23.068-3-9	McGregor, Paul J.	5,000	5,000	5,000	0	311		1		1- 77- 6
23.068-3-11	McGregor, Paul J.	12,900	4,400	12,900	0	312		1		1- 77- 7
23.059-1-11	McGregor, Scott W.	114,200	6,100	114,200	0	210		1		1- 71-15
16.004-2-19	McKeel, Shawn	106,900	18,700	106,900	0	240		1		1-113-13
23.004-8-1	McKeel, Shawn J.	13,000	8,800	13,000	0	312		1		1- 34- 4.6
33.001-1-22.4	McNamara, Colleen	79,200	11,500	79,200	0	210		1		1- 60- 1.4
33.001-1-22.111	McNamara, Colleen	17,300	17,300	17,300	0	322		1		1- 60- 1.1
16.073-2-2	McNulty, Jessie E (Estate)	25,600	5,700	25,600	0	210		1		1- 78- 2
32.002-2-5.12	McNulty, Patrick J.	85,200	5,500	85,200	0	210		1		
16.034-1-16	Meacham, Donna	62,900	6,900	62,900	0	210		1		1-107- 3.6
42.002-1-4	Medve, Richard A.	140,700	15,000	140,700	0	210		1		1-125- 5
42.002-1-5.1	Medve, Richard A.	3,000	3,000	3,000	0	322		1		1-125- 4
16.041-1-3	Mein, William J.	5,900	5,900	5,900	0	314		1		1- 31- 9
25.001-1-56	Mere, Edward J.	3,400	3,400	3,400	0	311		1		1- 78-10
25.029-3-8	Mere, Kevin J.	87,100	8,500	87,100	0	270		1		
24.001-3-3	Merkling, George J. III.	2,300	2,300	2,300	0	314		1		1-108- 7.12
32.067-1-9.11	Meroke Realty Corporation	86,500	13,200	86,500	0	449		1		1- 69- 3.1
43.001-1-8	Merrill, Peter L.	26,200	6,200	26,200	0	210		1		1- 14-15
23.067-2-5	Methodist Church	80,500	12,000	80,500	0	620		8		8-138-11
32.066-5-29.1	Methodist Church	255,200	9,300	255,200	0	620		8		8-138- 8
25.021-1-11	Michaud, Bernard (LU)	53,500	6,800	53,500	0	210		1		1- 78-12
Page Totals	Parcels		37	1,831,500	310,500	1,831,500				

Parcel Id	Name	2014	2015		Res Pct	Prp Cls	O C	R S	T C	Account Nbr
		Total Av	Land Av	Total Av						
16.004-2-57.1	Michaud, Gerald R.	5,600	5,600	5,600	0	323	1			1- 36- 2.11
24.002-2-35.111	Michaud, Gerald R.	17,800	17,800	17,800	0	322	1			
24.002-2-35.12	Michaud, Gerald R (LU)	82,300	6,800	82,300	0	270	1			
32.066-3-12	Michaud, John	25,000	4,200	25,000	0	270	1			1- 78-15
16.081-2-7	Michaud, John D. Jr.	21,000	3,000	21,000	0	312	1			
16.081-2-8	Michaud, John D. Jr.	100,000	11,500	100,000	0	210	1			1-101- 6
24.004-1-44.11	Michaud, Peter	71,400	8,100	71,400	0	210	1			1- 50-15
16.084-1-14	Michaud, Robert	50,000	5,600	50,000	0	210	1			
32.066-6-5	Michaud, Tracie L.	18,500	5,500	18,500	0	270	1			
42.050-2-7	Miller, Daniel A.	53,800	5,900	53,800	0	210	1			1- 53- 4
33.004-1-5.1	Miller, Hugh Paul	63,100	8,500	63,100	0	270	1			1- 79-13
33.001-1-13.2	Miller, James R.	19,800	19,800	19,800	0	323	1			1- 14-11.2
33.001-1-14	Miller, James R.	1,700	1,700	1,700	0	322	1			1- 14- 6
33.001-2-16	Miller, James R.	86,800	35,300	86,800	0	112	1			1- 95- 5
33.001-1-27	Miller, James R.	48,500	18,800	48,500	0	240	1			
32.002-3-2.11	Mitchell, David	3,600	3,600	3,600	0	105	1			1- 58- 7.1
32.067-4-4	Mitchell, Dorothy (LU)	25,000	4,400	25,000	0	210	1			1- 80- 1
32.003-1-12	Mitchell, Melvin J.	11,500	8,000	11,500	0	270	1			1-119-13
16.026-5-17	Mitchell, Orra	39,100	7,100	39,100	0	270	1			1-107- 3.3
16.081-2-2	Mitchell, Randy L.	69,000	12,200	69,000	0	210	1			1-117-13
16.034-1-27	Mockry, Greg	3,200	3,200	3,200	0	311	1			1- 43- 6
16.034-1-26	Mockry, Greg M.	80,900	6,700	80,900	0	210	1			1- 53- 9
24.001-3-9	Mohabir, Vaswani	1,000	1,000	1,000	0	314	W 1			
32.059-2-31	Molnar, Eric P.	64,800	5,700	64,800	0	210	1			
32.059-2-21.1	Molnar, George	3,300	3,300	3,300	0	311	1			1- 69-12
32.059-1-6	Molnar, George J.	43,000	6,600	43,000	0	210	1			1- 80-14
32.066-2-18.1	Molnar, George M (LU)	66,600	6,200	66,600	0	210	1			1- 80- 7
32.067-3-6	Molnar, George W (LU)	24,800	4,000	24,800	0	210	1			1- 70- 5
32.003-1-3	Molnar, John J. Jr.	13,100	13,100	13,100	0	322	1			1- 80-13
32.075-3-16	Molnar, Nina	84,000	6,100	84,000	0	210	1			1- 80- 8
32.067-3-7	Molnar, Nina R (LU)	32,200	5,600	32,200	0	210	1			1- 70- 4
32.001-1-13	Molnar, Peter	20,200	20,200	20,200	0	322	1			1- 81- 3
32.058-3-7.1	Molnar, William J.	38,800	3,200	38,800	0	210	1			1- 90-13
32.066-5-21	Molnar , Peter P (LU)	54,300	6,100	54,300	0	210	1			1- 81- 2
32.058-2-38	Monette, Aaron J.	28,900	7,900	28,900	0	210	1			1- 84- 3
24.004-3-25	Monroe, Donald	52,000	8,100	52,000	0	210	1			1- 58-12
23.066-1-9	Monroe, Greg	14,000	6,000	14,000	0	270	1			1- 65-13

Page Totals

Parcels

37

1,438,600

306,400

1,438,600

Parcel Id	Name	2014	2015		Res Pct	Prp Cls	O C	R S	T C	Account Nbr
		Total Av	Land Av	Total Av						
23.083-2-19	Monroe, Greg	500	500	500	0	311		1		
23.066-1-20	Monroe, Gregory	9,700	7,700	9,700	0	270		1		1- 14- 4
23.066-1-23	Monroe, Gregory	2,000	2,000	2,000	0	311		1		
23.066-1-22	Monroe, Gregory A.	46,000	7,200	46,000	0	270		1		
24.004-2-1.1	Monroe, Hollis O (LU)	76,000	42,000	76,000	40	112		1		1- 81- 9.1
* 24.004-1-15	Monroe, Irene	53,300	8,300	53,300	21	210		1		1- 81-10
24.004-1-15.1	Monroe, Irene		8,300	53,300	21	210		1		1- 81-10
24.003-2-6.1	Monroe, Kevin	80,400	10,800	80,400	0	210		1		1-118-11.1
33.001-2-22.2	Monroe, Kevin	16,500	8,700	16,500	0	312		1		
24.004-1-13.1	Monroe, Lucas	13,800	13,800	13,800	0	322		1		1- 58- 9
24.004-1-13.2	Monroe, Martha	3,200	3,200	3,200	0	314		1		
24.004-1-15.2	Monroe, Martha M.		10,000	10,000	0	314		1		
23.004-3-16	Monroe, Reginald	28,200	18,200	28,200	0	271		1		1-105-15
23.084-1-2	Monroe, Reginald	7,800	7,800	7,800	0	322		1		1- 27-12
23.084-1-14	Monroe, Reginald	53,000	6,800	53,000	0	210		1		1- 81-11
32.058-3-10	Monroe, Robin	29,200	4,700	29,200	0	210		1		1-125- 9
32.002-2-18.21	Monroe, Robyn F.	90,800	8,000	90,800	0	280		1		
32.066-4-5	Monroe, Scott (LC)	15,400	5,700	15,400	0	270		1		1- 16-13
24.004-2-13	Monroe, Tammy	51,000	13,000	51,000	0	270		1		1-115-14
32.002-2-23	Monroe, Tammy	15,000	6,000	15,000	0	270		1		
24.004-1-24	Monroe, Wendell	45,000	5,800	45,000	0	210		1		1- 36- 4
24.004-2-22.1	Monroe, Wendell	65,800	6,400	65,800	0	210		1		
24.004-2-23	Monroe, Wendell P.	16,700	6,900	16,700	0	270		1		1- 81- 9.2
24.004-3-3.11	Montroy, Rebecca	41,200	8,350	41,200	0	210		1		1- 90- 1
32.059-7-2	Moody, Walter L (LU)	32,800	7,800	32,800	0	270		1		1- 82- 1
32.066-6-6	Moore, Dorothy	10,600	5,500	10,600	0	270		1		1-109- 9.12
32.001-1-35	Moore, Jack Randall	89,600	32,800	89,600	0	240		1		1-123-11
33.003-1-7.1	Morawski, Christopher	10,600	10,600	10,600	0	322		1		1-130- 9.1
23.059-1-5	Morrill, Roderick	99,100	5,500	99,100	0	210		1		1- 82- 4
42.002-3-17.112	Morris, Eric J.	10,000	10,000	10,000	0	323		1		
42.002-3-21.11	Morris, Eric J.	73,500	24,900	73,500	0	240		1		1-116- 8
16.003-3-13	Morris, Gertrude (Etal)	7,900	7,900	7,900	0	311		1		
16.002-5-15.11	Morris, Robert	17,000	17,000	17,000	0	322	W	1		
33.003-1-7.2	Morse, Edward W. Jr.	53,200	20,700	53,200	0	112		1		1-130- 9.2
33.003-1-10	Morse, Jerry L.	30,300	8,700	30,300	0	210		1		1- 94-13
32.066-7-14	Mortgage First, LLC	37,000	5,300	37,000	0	210		1		1-107- 5
25.001-1-15.12	Moselle, Anthony H.	3,600	3,600	3,600	0	311		1		

Parcel Id	Name	2014	2015		Res Pct	Prp Cts	O C	R S	T C	Account Nbr
		Total Av	Land Av	Total Av						
32.058-4-8.1	NBT Bank	196,600	6,500	196,600	0	481	1			1- 40- 6
32.058-4-24.1	NBT Bank NA	1,400	1,400	1,400	0	311	1			1- 59- 5
32.058-4-33	NBT Bank NA	4,300	4,300	4,300	0	330	1			1-59-5.1
32.059-1-5	Neer, Andrew (LU)	41,400	5,600	41,400	0	210	1			1- 84- 6
43.001-1-23	Nelson, Casey	1,110	1,110	1,110	0	321	1			1- 99-19
23.060-1-8	Nelson, David J.	106,600	6,000	106,600	0	210	1			1- 85-10
32.002-5-3.2	Neveroski, Stephen J.	81,200	7,000	81,200	0	210	W 1			
32.050-2-2	New York & Ogdensburg Railway	59,000	14,200	59,000	0	710	1			1-107- 8.2
24.001-2-1	New York State Reforestation	32,300	32,300	32,300	0	941	3			0250003
24.001-2-11	New York State Reforestation	74,500	74,500	74,500	0	941	3			0220001
24.001-2-18	New York State Reforestation	76,200	76,200	76,200	0	941	3			0210002
24.001-2-19	New York State Reforestation	62,100	62,100	62,100	0	941	3			0200001
24.003-1-19	New York State Reforestation	7,100	7,100	7,100	0	941	3			0330001
24.003-1-21	New York State Reforestation	28,400	28,400	28,400	0	941	3			0290001
24.003-1-22	New York State Reforestation	15,400	15,400	15,400	0	941	3			0300002
24.003-1-23	New York State Reforestation	7,400	7,400	7,400	0	941	3			0310002
24.003-1-24	New York State Reforestation	18,900	18,900	18,900	0	941	3			0320001
24.003-1-25	New York State Reforestation	17,700	17,700	17,700	0	941	3			0270203
24.003-1-26	New York State Reforestation	66,900	66,900	66,900	0	941	3			0270103
24.003-1-27	New York State Reforestation	48,200	48,200	48,200	0	941	3			0280001
24.003-2-12	New York State Reforestation	6,100	6,100	6,100	0	941	3			0240001
24.003-2-13	New York State Reforestation	24,100	24,100	24,100	0	941	3			0230001
24.004-2-15	New York State Reforestation	4,500	4,500	4,500	0	941	3			0175001
24.004-2-17	New York State Reforestation	98,400	98,400	98,400	0	941	3			0140001
24.004-2-18	New York State Reforestation	16,200	16,200	16,200	0	941	3			0170001
25.001-2-12	New York State Reforestation	60,800	60,800	60,800	0	941	3			0180001
25.003-1-13	New York State Reforestation	14,900	14,900	14,900	0	941	3			0120001
25.003-1-37	New York State Reforestation	25,600	25,600	25,600	0	941	3			0130001
25.003-1-38	New York State Reforestation	29,500	29,500	29,500	0	941	3			0110001
33.002-1-13	New York State Reforestation	23,600	23,600	23,600	0	941	3			0150001
33.002-1-2	New York State Reforestation	83,800	83,800	83,800	0	941	3			0160005
362.000-1	New York State Trans. Assmt.	0	0	0	0	993	3			
362.000-2	New York State Trans. Assmt.	0	0	0	0	993	3			
362.000-3	New York State Trans. Assmt.	0	0	0	0	993	3			
24.003-1-29	Newcombe, Bruce (LU)	35,900	10,900	35,900	0	271	1			
42.004-1-16	Newtown, Jamie	1,350	1,350	1,350	0	321	1			
32.058-6-13	Newtown, Michael T.	42,500	7,400	42,500	0	210	1			1- 84-14
Page Totals	Parcels	37	1,413,960	908,360	1,413,960					

Parcel Id	Name	2014	2015		Res Pct	Prp Cts	O C	R S	T C	Account Nbr
		Total Av	Land Av	Total Av						
16.041-1-9	Nguyen, Hiep	123,900	7,300	123,900	0	210	1			1- 82- 5.14
16.026-5-9	Niagara Mohawk Power Corp	550	550	550	0	882	6			
23.003-2-28	Niagara Mohawk Power Corp	1,200	1,200	1,200	0	877	6			
23.067-2-25	Niagara Mohawk Power Corp	600	600	600	0	877	6			6-132- 8.10
32.004-3-11./1	Niagara Mohawk Power Corp	51,384	0	51,384	0	872	6			
32.058-1-14./1	Niagara Mohawk Power Corp	309,285	0	309,285	0	872	6			
555.009-22-3	Niagara Mohawk Power Corp	734,444	0	749,610	0	861	5 R			5-134-4.3
620.089-9999-132.350/1001	Niagara Mohawk Power Corp	1,893,297	0	1,893,297	0	882	6			6-99-99
620.089-9999-132.350/1002	Niagara Mohawk Power Corp	503,282	0	503,282	0	882	6			1-99-998
620.089-9999-132.350/1011	Niagara Mohawk Power Corp	500,000	0	500,000	0	882	6			
620.089-9999-132.350/1021	Niagara Mohawk Power Corp	74,743	0	74,743	0	882	6			
620.089-9999-132.350/1031	Niagara Mohawk Power Corp	130,827	0	130,827	0	882	6			
620.089-9999-132.350/1041	Niagara Mohawk Power Corp	30,027	0	30,027	0	882	6			
620.089-9999-132.350/1051	Niagara Mohawk Power Corp	133,362	0	133,362	0	882	6			
620.089-9999-132.350/1881	Niagara Mohawk Power Corp	546,801	0	546,801	0	884	6			6-132- 7.11
620.089-9999-132.350/1882	Niagara Mohawk Power Corp	138,431	0	138,431	0	884	6			6-132- 8. 1
620.089-9999-132.350/1883	Niagara Mohawk Power Corp	6,922	0	6,922	0	884	6			6-132- 8. 2
23.003-2-34	Niagra Mohawk Power Corp	200	200	200	0	330	6			
33.003-2-3.11	Nichols, Pamela L.	113,600	98,300	113,600	0	210	1			1-129- 2
16.004-2-52.2	Nichols, Sheila A.	26,900	12,900	26,900	0	270	1			
32.003-1-23	Nichols, Teresa A (LC)	60,000	14,300	60,000	0	210	1			1-116-11
42.004-1-12	Nigro, Louis	1,500	1,500	1,500	0	321	1			
32.058-2-32	Nocerino, Anthony	45,300	4,000	45,300	0	210	1			1-111-15
24.003-1-28	Nolan, Connie M.	27,700	7,000	27,700	0	240	1			1- 18- 2
24.003-1-16.1	Nolan, Donald B. Sr.	46,600	6,600	46,600	0	240	1			1-118-13
24.002-3-23	Nolan, Jessica		83,700	83,700	0	314	1			
24.002-3-18	Nolan, Jessica A.	66,600	10,000	66,600	0	210	1			
24.003-1-16.2	Nolan, Matthew P.	78,310	23,000	78,310	0	210	1			
16.034-4-1	Noorata, Habibullah	5,200	5,200	5,200	0	314	1			1- 7-13
16.003-4-9	Noreault, Charles Grayson	124,100	10,900	124,100	0	210	1			1- 11- 1.2
32.058-1-13.1	Norfolk Acquisition Inc	888,900	19,200	888,900	0	710	1			1-107- 8.11
23.004-3-2.2	Norfolk American Legion #925	48,600	6,200	48,600	0	557	8			
23.075-2-40	Norfolk Fire District	37,700	3,700	37,700	0	662	8			8-137- 2
32.058-3-2	Norfolk Fire District	37,000	4,600	37,000	0	662	8			1-111- 5
32.059-6-9.111	Norfolk Housing Authority	835,000	12,000	835,000	0	411	8			1-120- 5
32.059-6-9.112	Norfolk Housing Dev Fund	892,500	11,000	892,500	0	411	8			
33.001-1-24	Norfolk Rod & Gun Club	85,000	63,800	85,000	0	557	8			1- 85- 5

Parcel Id	Name	2014	2015		Res Pct	Prp Cts	O C	R S	T C	Account Nbr
		Total Av	Land Av	Total Av						
33.001-1-18.22	Norfolk Rod & Gun Club, Inc	3,000	3,000	3,000	0	314	1			
33.001-1-30	Norfolk Rod & Gun Club, Inc	12,900	12,900	12,900	0	105	8			
33.001-2-22.111	Norfolk Rod & Gun Club, Inc	9,900	9,900	9,900	0	557	8			1-103-10
32.066-2-17	Norfolk Vol Fire Dept Inc	15,500	8,500	15,500	0	662	8			
32.066-2-19	Norfolk Volunteer Fire Dept	16,400	4,800	16,400	0	312	8			8-130-10.4
32.066-5-27	Norfolk Volunteer Rescue Squad	300,000	6,300	300,000	0	642	8			
32.066-5-28	Norfolk Volunteer Rescue Squad	800	800	800	0	311	8			
32.002-3-31.14	Norris, Richard A.	21,000	1,000	21,000	0	312	1			
32.002-3-31.15	Norris, Richard A.	5,070	5,070	5,070	0	311	1			
32.002-3-35.1	Norris, Richard A.	900	900	900	0	311	1			
32.002-3-35.2	Norris, Richard A.	3,000	3,000	3,000	0	314	1			
32.075-3-6.2	North, Joseph M.	54,400	5,900	54,400	0	210	1			
32.059-1-10	North, Phillip D.	74,000	6,300	74,000	0	215	1			1- 89- 6
24.004-3-6	North Country Savings Bank	64,100	8,300	64,100	0	210	1			1- 84-15
32.067-3-10.2	Northern Machining Inc	168,400	19,700	168,400	0	484	1			
32.067-3-2	Northern Machining, Inc	4,400	4,400	4,400	0	311	1			1- 49-11
24.001-1-1.112	Northrop, Pamela J.	75,300	8,300	75,300	0	210	1			
32.058-2-27	Norton, Edna M.	74,300	5,000	74,300	0	270	1			
24.002-3-6.2	Norton, Janice	14,700	9,200	14,700	0	270	1			
42.002-3-23.1	Norwood-Norfolk Central School	9,000,000	6,500	9,000,000	0	612	8			8-138- 5
42.002-3-24	Norwood-Norfolk Central School	9,400	9,400	9,400	0	591	8			8-138- 4
23.059-2-9.1	Novak, Susan S.	82,300	5,000	82,300	0	210	1			9-999-008
23.060-1-10	Nowak, David J.	112,000	6,200	112,000	0	210	1			1- 29- 7
32.004-1-23.1	Nugent, Michael R.	88,700	28,700	88,700	0	210	1			1- 97- 9.1
24.004-1-1.121	O'Keefe, Jacqueline (LU)	93,000	8,800	93,000	0	210	1			
23.066-1-28	O'Neil, Patricia	56,100	12,100	56,100	0	270	1			1- 48-14.1
17.003-1-1.2	O'Neill, Raymond J.	6,000	6,000	6,000	0	314	1			
16.076-1-4	Oakes, Ann May (LU)	77,900	5,600	77,900	0	210	1			1- 86- 2
16.076-1-6.1	Oakes, Barbara	79,000	5,600	79,000	0	210	1			1- 85-15
33.003-1-5.111	Oakes, Barbara E (LU)	12,500	7,500	12,500	0	270	1			1- 85-13
23.075-2-27.1	Oakes, Darrin	51,700	4,500	51,700	0	210	1			1-105- 9
32.058-6-11.1	Oakes, Juli-Ann	30,400	4,500	30,400	0	210	1			1- 84- 9
32.004-2-16	Oakes, Marianne R.	67,600	11,400	67,600	0	210	1			1- 60- 8
16.003-3-9	Oakes, Nancy C.	110,400	10,600	110,400	0	210	1			
16.084-1-15	Oakes, Richard M.	97,100	7,200	97,100	0	270	1			1- 75- 4
16.084-1-16	Oakes, Richard M.	1,900	1,900	1,900	0	314	1			8-136-14
16.076-1-14	Oakes, Richard N.	3,500	3,500	3,500	0	311	1			

Parcel Id	Name	2014	2015		Res Pct	Prp Cls	O C	R S	T C	Account Nbr
		Total Av	Land Av	Total Av						
32.004-2-27.111	Ogdensburg Bridge & Port Auth	11,400	11,400	11,400	0	843	8			9-999-9.1
32.050-1-1./1	Ogdensburg Bridge & Port Auth	978,000	88,000	978,000	0	843	8			6-132-13
32.050-1-1./2	Ogdensburg Bridge & Port Auth	111,000	10,000	111,000	0	843	8			6-132-14
32.050-2-1	Ogdensburg Bridge & Port Auth	132,700	13,300	132,700	0	843	8			6-132-12
42.002-3-26	Ogdensburg Bridge & Port Auth	13,200	3,000	13,200	0	843	8			8-138-16
33.001-1-26.2	Old Order Amish Cemetery Assoc	7,200	7,200	7,200	0	695	8			1- 56-13.2
16.004-3-49.2	Olson, Patricia J.	42,200	11,800	42,200	0	210	1			1-112-15.2
32.002-2-8	Opdyke, Timothy A.	79,100	5,900	79,100	0	210	1			1- 87- 5
32.002-2-9	Opdyke, Timothy A.	4,000	4,000	4,000	0	314	1			1- 87- 6
32.004-2-26	Orologio, Chad A.	43,500	20,800	43,500	0	240	1			1- 42-14
23.004-2-15	Orologio, Martha Dunn	50,700	11,800	50,700	0	210	1			1- 35-12
33.002-1-6	Orologio, Thomas A.	30,000	7,000	30,000	0	210	1			1- 96-13
33.001-2-13.2	Orologio, Timothy J.	16,000	6,000	16,000	0	240	1			
23.003-2-21	Orton, Richard	70,200	15,400	70,200	0	240	1			1- 67- 9.21
24.003-2-2	Osoway, William M.	17,500	8,000	58,000	0	270	1			1- 75- 1.1
24.002-3-3.112	Osuch, Martin	12,600	12,600	12,600	0	322	1			
25.003-1-3.1	Paccione, Roberta	18,800	8,500	18,800	0	270	1			1- 68- 1.11
25.003-1-3.4	Paccione, Roberta	9,400	9,400	9,400	0	314	1			1- 68- 1.14
24.001-3-10	Pagano, Vincent T.	1,600	1,600	1,600	0	314	W 1			1-108- 7.20
23.075-2-9	Paige, Frank L.	42,500	5,200	42,500	0	210	1			1- 89- 3
32.075-1-2	Paige, Josephine	5,300	5,300	5,300	0	311	1			1- 20- 8
32.066-2-12	Paige, Paul	56,700	5,600	56,700	0	210	1			1- 88-11
32.059-2-12	Paige, Paul G. Jr.	43,400	6,100	43,400	0	210	1			1- 18- 3
32.003-1-6	Paige, Richard A.	68,500	13,900	68,500	0	210	1			1- 20- 5
32.058-4-11	Paige, Richard A.	25,000	2,600	25,000	0	481	1			1-127- 5
32.058-3-3	Paige, Shawn D.	33,800	3,800	33,800	0	210	1			1-114-14
32.066-5-22	Paige, Vickie L.	47,400	4,900	47,400	0	210	1			1- 89- 7
32.058-5-1	Paige, Vickie Lynn	24,900	5,600	24,900	0	210	1			1- 52- 1
32.059-2-17.1	Palmer, Eric A.	78,400	8,800	78,400	0	210	1			1- 70-10.2
32.001-1-3.12	Palmer, Leo	118,000	13,900	118,000	0	210	1			
16.004-3-17.13	Paquette, Kenneth G (Etal)	60,000	6,800	60,000	0	210	1			
25.029-1-7	Paquette, Marcel (LU)	68,400	6,400	68,400	0	210	1			
24.004-1-50.11	Paquin, Steven	19,300	8,000	19,300	0	271	1			1- 89- 9&
24.004-1-50.12	Paquin, Steven	20,300	7,500	20,300	0	270	1			
25.003-1-6	Parent, Gerald J.	5,900	5,900	5,900	0	322	1			1- 66- 8
24.002-2-37	Parent, James	58,400	9,050	58,400	0	270	1			
32.002-2-16.5	Parker, Larrie N.	100,700	9,500	100,700	0	210	1			1- 63-12.5
Page Totals	Parcels		37	2,526,000	384,550	2,566,500				

Parcel Id	Name	2014	2015		Res Pct	Prp Cls	O C	R S	T C	Account Nbr
		Total Av	Land Av	Total Av						
24.002-3-11.1	Parker, Steven R.	15,900	15,900	15,900	0	322	1			1- 39- 7
23.002-1-16.12	Parkway Properties Malone, LLC	130,000	20,000	130,000	0	486	1			
32.066-3-7	Parmeter, John E.	49,200	4,800	49,200	0	210	1			1- 46-14
32.075-3-26	Parsons, John W.	87,800	6,400	87,800	0	210	1			1-118- 8
32.075-3-27.2	Parsons, John W.	2,000	2,000	2,000	0	311	1			
25.001-2-1.11	Partlow, Richard F.	31,000	26,100	31,000	0	312	1			1- 92- 6.1
24.001-1-24	Patraw, Gloria M (LU)	28,800	4,400	28,800	0	210	1			1- 35-10
24.001-3-11	Patrick, Janet (Trustee)	1,575	1,575	1,575	0	314	W 1			1-108- 7.19
32.059-2-3	Patrick, Lindalu	20,600	4,900	20,600	0	210	1			1-128- 5
24.001-3-4	Patterson, Florence	2,170	2,170	2,170	0	314	1			1-108- 7.26
24.001-3-5	Patterson, Florence	1,925	1,925	1,925	0	314	1			1-108- 7.27
32.075-1-11	Pavone, Nicholas A.	51,000	6,000	51,000	0	210	1			1- 76- 4
16.004-2-29.4	Payne, George Jr (Etal)	2,000	2,000	2,000	0	322	1			1- 74-10.4
32.059-2-18.3	Payton, George D. Sr.	63,000	3,500	63,000	0	270	1			1- 70-10.8
16.034-4-3	Pearce,Carolynn J.	42,700	5,500	42,700	0	210	1			1- 23-12
24.004-1-25	Pearson, Harvey	74,000	8,400	74,000	0	210	1			1- 90- 9
24.004-1-26	Pearson, Harvey W.	3,500	3,500	3,500	0	311	1			1- 63-14
32.066-4-4.2	Pearson, Sean M.	3,800	3,800	3,800	0	311	1			
32.066-4-16.1	Pearson, Sean M.	55,100	6,100	55,100	0	210	1			1- 91-14.1
32.066-4-17	Pearson, Sean M.	3,800	3,800	3,800	0	311	1			1- 64- 8
32.003-1-11.3	Peck, Joseph W.	5,200	5,200	5,200	0	314	1			1-23-13.3
32.003-1-14	Peck, Joseph W.	6,300	6,000	6,300	0	312	1			1- 20- 7
16.002-4-30.1	Pecor, Stephanie	13,660	8,660	13,660	0	270	1			1-113- 5
16.034-3-1	Peets, Alan C.	63,600	7,000	63,600	0	210	1			1- 90-15
16.042-1-17	Peets, Darlene	64,200	5,700	64,200	0	210	1			1-121- 9
17.077-1-9	Peets, James	61,300	5,600	61,300	0	210	1			1- 91- 2
16.042-1-16	Peets, Paul S.	7,400	7,400	7,400	0	311	1			1- 8- 6
16.004-3-12	Peets, Roger	41,100	4,500	41,100	0	210	1			1- 91- 4
24.002-2-43	Pelkey, Duane	103,700	8,500	103,700	0	210	1			1- 66- 7.2
25.001-1-54	Pelkey, Duane	4,100	4,100	4,100	0	314	1			
24.002-2-45	Pelkey, Duane M.	5,000	5,000	5,000	0	314	1			
24.002-2-42	Pelkey, Duane M	4,000	4,000	4,000	0	311	1			1- 99-1.12
23.083-4-3	Pelkey, Samantha	61,100	5,500	61,100	0	210	1			1- 25- 4
32.059-4-4	Pelkey, Stephen	53,600	6,000	53,600	0	210	1			1- 67- 6.2
32.001-1-9.2	Penrod, James	25,100	6,100	25,100	0	270	1			1-117-12
16.003-4-2.21	Perkins, Philip	1,080	1,080	1,080	0	311	1			
16.003-4-3	Perkins, Philip	27,000	6,200	27,000	0	270	1			1- 18- 9

Page Totals

Parcels

37

1,217,310

229,310

1,217,310

Parcel Id	Name	2014	2015		Res Pct	Prp Cls	O C	R S	T C	Account Nbr
		Total Av	Land Av	Total Av						
16.003-4-2.1	Perkins, Terry	65,000	7,700	65,000	0	270	1			
32.066-4-11.2	Pernice, Charles	4,700	4,200	4,700	0	312	1			
32.004-1-15.1	Pernice, Charles A.	1,700	1,700	1,700	0	323	1			1- 92- 1
32.004-1-15.2	Pernice, Charles A.	93,860	14,200	93,860	0	210	1			
32.066-4-11.1	Pernice, Charles A.	4,000	4,000	4,000	0	323	1			1- 91-15
16.071-1-8	Pernice, Jayden	68,000	5,700	68,000	0	210	1			1- 36- 5
32.059-2-4	Pernice, Kaylene M.	28,800	4,200	28,800	0	210	1			1-111-11
32.066-4-15.1	Pernice, Lois R.	57,900	5,300	57,900	0	210	1			1- 92- 3
16.004-2-59	Perras, Robert J.	73,900	10,900	73,900	0	210	1			1-124- 6
16.004-2-52.112	Perras Excavating, Inc	15,600	15,600	15,600	0	322	1			
24.001-1-26	Perretta, John Sr.	21,000	4,400	21,000	0	210	1			1- 11- 2
24.004-1-63.12	Perrin, Walter A.	83,000	23,000	83,000	0	210	1			
32.001-1-34	Perry, Brian J.	68,000	9,900	68,000	0	270	1			
25.001-1-25	Perry, Charlene	58,200	4,600	58,200	0	210	1			1- 45- 5
23.060-1-7	Peters, Diane M.	106,000	5,800	106,000	0	210	1			1-100- 7
24.004-3-33.112	Phelps, Timothy	25,000	10,000	25,000	0	270	1			
42.050-2-4	Phillips, Darwin (LU)	11,100	6,100	11,100	0	270	1			1- 98-11
33.001-2-28	Phillips, Ethan K. Jr.	88,580	21,280	88,580	0	240	1			1- 86- 4
23.002-1-6	Phillips, Mark S.	55,400	7,000	55,400	0	210	1			1- 93- 2
23.002-1-18	Phillips, Mark S.	5,500	5,500	5,500	0	311	1			1- 63-13.2
23.068-2-16	Phillips, Naomi	13,400	6,200	13,400	0	270	1			
32.002-3-29	Phillips, Roy	16,000	6,500	16,000	0	270	1			1- 31- 6
32.058-2-16	Piche, Cathy C.	61,300	5,700	61,300	0	210	1			1- 26-15
33.001-2-12.1	Piche, Cathy C.	6,000	6,000	6,000	0	322	1			1- 26-11
32.066-5-17	Piche, Cathy Crabb	54,300	6,900	54,300	0	210	1			1- 26- 8
32.050-1-13	Pickett, Ralph F.	5,600	5,600	5,600	0	210	1			1- 47- 2
* 24.002-3-8	Pierce, Stanley Kent	66,900	7,200	66,900	0	210	1			1- 47- 8
24.002-3-8.1	Pierce, Stanley Kent		7,200	40,000	0	210	1			1- 47- 8
* 24.002-3-24	Pierce, Stanley Kent		1	1	0	314	1			
16.034-4-2	Pine Grove Cemetery	9,500	9,500	9,500	0	695	8			8-139- 9
32.067-3-20.1	Pircsuk, James	37,600	9,000	37,600	0	210	1			1- 52- 4
32.058-4-2	Pircsuk, James C.	14,200	1,400	14,200	0	210	1			1- 93-10
32.058-4-3	Pircsuk, James C.	47,300	4,700	47,300	0	210	1			1- 93-11
24.001-3-14	Pitre, Eddy	5,180	5,180	5,180	0	322	1			1-108- 7.25
24.001-1-21.1	Pitts, Lloyd J.	48,100	12,600	48,100	0	210	1			1- 93-12
23.068-2-12	Pitts, Victor	20,800	8,100	20,800	0	270	1			1- 6- 6
16.003-2-3.211	Plante, Jean Pierre	141,000	13,900	141,000	0	210	1			1- 82- 5.21

Parcel Id	Name	2014	2015		Res Pct	Prp Cls	O C	R S	T C	Account Nbr
		Total Av	Land Av	Total Av						
32.075-3-28	Planty, Christopher G.	41,300	4,100	41,300	0	210	1			1- 19-13
32.002-2-16.3	Planty, Dale E.	102,200	8,400	102,200	0	210	1			1- 63-12.3
32.002-2-25.1	Planty, Eugene P.	29,500	6,200	29,500	0	270	1			1-121-14
16.084-1-13	Planty, Gary L.	60,000	5,600	60,000	0	210	1			1- 54- 8
24.004-2-3	Planty, Gary L.	43,700	8,500	43,700	0	210	1			1- 94- 4
16.003-4-13.1	Planty, Jarvis	48,500	1,320	48,500	0	210	1			1- 11-10.2
25.001-2-17	Planty, Jarvis	12,000	5,900	12,000	0	210	1			1- 27- 9
25.003-1-24	Planty, Jarvis E.	25,000	13,100	25,000	0	271	1			1- 92- 7
32.002-2-16.2	Planty, Mandy L.	135,000	9,800	115,000	0	210	1			1- 63-12.2
23.004-3-26.1	Planty, Matthew J.	53,800	8,400	53,800	0	210	1			1- 94- 1
23.068-3-31	Planty, Matthew J.	20,000	6,900	20,000	0	270	1			
23.083-3-11.1	Planty, Richard L.	55,200	6,600	55,200	0	210	1			1- 24- 7
25.003-1-18.111	Planty, Richard L.	18,000	18,000	18,000	0	322	1			1-130-15
23.004-3-19.1	Planty, Thomas E.	4,000	4,000	4,000	0	322	1			1- 69- 7
32.002-2-1	Planty, Thomas E.	69,100	6,400	69,100	0	210	1			1- 62- 4
16.003-4-4	Planty, Vernon G. Jr.	40,200	6,200	40,200	0	210	1			1- 11-7
32.001-1-3.2	Plantz, Nathan	91,000	9,800	91,000	0	210	1			
32.058-3-28	Plonka Management, LLC	120,200	11,000	120,200	0	471	1			1- 19- 3
23.067-2-35	Ploof, Lois F (LU)	104,200	5,700	104,200	0	210	1			1- 29- 5.5
32.058-2-14	Ploof, Monique	61,000	6,800	61,000	0	210	1			1- 16-10
24.002-2-41	Plourde, Alfred D. Jr.	50,500	8,350	50,500	0	270	1			
16.042-1-22	Plourde, Jamie	19,300	12,100	19,300	0	270	1			1- 42- 7
24.003-3-6	Plourde, Joseph	22,100	11,600	22,100	0	270	1			1-108- 7.3
32.059-6-7	Plumb, Kenneth J. Sr.	38,880	5,200	38,880	0	210	1			1- 83-14
33.003-1-14	Pollock, Edna (Trust)	65,700	7,600	65,700	0	210	1			1- 94- 6
16.004-2-22.1	Pomainville, Alfred (LU)	92,200	41,200	92,200	0	116	1			1-113-15
16.004-2-22.2	Pomainville, Philip	61,600	24,100	61,600	0	112	1			
25.021-1-26	Pomainville, Roger	92,800	6,400	92,800	0	270	1			
25.021-1-28	Pomainville, Roger	1,000	1,000	1,000	0	311	1			
23.068-1-6.2	Popiel, Peter J.	100,000	5,400	100,000	0	210	1			1- 28-11.2
23.003-2-8.3	Porter, Miles O.	35,300	12,100	35,300	0	210	1			
24.001-1-50	Prairie, Stella (LU)	48,300	4,400	48,300	0	210	1			1- 95- 1
24.002-2-36.11	Prashaw, Eric	45,000	45,000	45,000	0	322	1			1- 95- 4
24.002-2-25.12	Prashaw, Joseph	47,600	8,000	47,600	0	210	1			1- 95- 4
24.002-2-30.12	Prashaw, Joseph	87,900	10,800	87,900	0	210	1			1- 95-3.12
25.001-1-33.1	Prashaw, Mary R (LU)	33,100	8,500	33,100	0	270	1			1-131-19.1
24.002-2-23	Prashaw, Randall L.	75,000	6,900	75,000	0	210	1			1- 78-13

Parcel Id	Name	2014	2015		Res Pct	Prp Cls	O C	R S	T C	Account Nbr
		Total Av	Land Av	Total Av						
24.002-2-35.112	Prashaw, Randall L.	3,300	3,300	3,300	0	314		1		
24.003-1-9.1	Premo, Blake F.	61,000	10,000	61,000	0	210		1		1- 44- 6
25.003-1-12.1	Premo, Donald L.	53,300	15,000	53,300	0	240		1		1- 10-11
32.002-3-37	Premo, Mark W.	91,500	8,200	91,500	0	210		1		1- 15-15.4
24.003-1-13.1	Premo, Raymond J.	8,400	8,400	8,400	0	311		1		1- 95- 8
24.003-1-14.2	Premo, Raymond J. Jr.	16,700	9,600	16,700	0	270		1		
25.001-1-55	Premo, Terry	105,600	26,100	105,600	0	210		1		1- 64- 6.11
24.001-3-27	Premo, Terry E.	1,575	1,575	1,575	0	314		1		
24.001-3-35.11	Premo, Terry E.	18,100	18,100	18,100	0	322		1		
25.001-1-37.1	Premo, Terry E.	22,500	9,000	22,500	0	270		1		1- 64- 5
24.001-3-28	Premo, Terry E.	4,200	4,200	4,200	0	322		1		1-108- 7.11
24.001-1-7	Prentice, Gerald	6,200	6,200	6,200	0	314		1		1-114- 7
33.004-1-2	Prentice, Peter	7,200	7,200	7,200	0	323		1		1- 36-10
33.004-1-1	Prentice, Peter M.	7,300	7,300	7,300	0	323		1		1-120-11
32.075-2-6	Pressey, Molly	41,400	6,800	41,400	0	210		1		1- 24- 9
32.075-3-4	Pressey, Molly Ann	7,700	7,700	7,700	0	311		1		1- 95- 9
23.075-2-49.11	Pretter Capital Management,LLC	114,600	18,800	114,600	0	652		1		1- 96-10
42.002-3-12.3	Price, Lincoln Jason	7,500	7,500	7,500	0	314		1		
16.034-3-12	Price, Mary	77,000	10,500	77,000	0	210		1		1- 41- 4
33.003-2-19	Proper, Gary D.	12,900	12,900	12,900	0	322		1		1- 43- 3.1
33.003-2-20	Proper, Gary D.	103,000	8,500	103,000	0	210		1		1- 43- 3.2
32.066-1-13	Prosper, Jeffrey S.	99,100	5,700	99,100	0	210		1		1- 83-15
42.050-2-20.2	Pruner, Jeremy K.	20,000	7,900	20,000	0	210		1		1- 74- 4.2
33.001-2-4.11	Prunner, Diana L.	47,400	6,300	47,400	80	210		1		1- 28- 5
32.002-2-11	Prutzman, Ronald C.	88,900	6,400	88,900	0	210		1		1- 92- 5
23.074-1-3	Pryce, Bruce D. Jr.	15,600	7,700	15,600	0	270		1		
32.066-7-3	Purvis, Donald	48,500	4,800	48,500	0	210		1		1-130- 6
32.058-6-28	Purvis, Donald I.	10,000	3,000	10,000	0	484		1		1- 98- 2
32.066-7-13	Purvis, Elizabeth (LU)	34,900	5,800	34,900	0	210		1		1- 96- 2
32.066-1-10	Putman, Jimmi Lee	98,900	6,900	98,900	0	210		1		1- 93- 6
23.004-2-40.112	Putney, Joseph P.	7,500	7,500	7,500	0	311		1		
23.004-6-8	Putney, Joseph P.	103,500	14,000	103,500	0	210		1		
25.001-2-16.2	Putney, Leonard	2,400	2,400	2,400	0	314		1		
25.001-2-18	Putney, Leonard	42,500	6,900	42,500	0	210		1		1- 87- 3
33.003-2-2	Quant, Thomas W.	43,000	6,500	43,000	0	210		1		1- 27-15
32.002-5-17.2	Queor, Robert E Jr	65,600	7,100	65,600	0	210		1		
42.002-3-3.112	Raab, Donna M.	85,800	12,900	85,800	0	210		1		
Page Totals	Parcels		37	1,584,575		318,675		1,584,575		

Parcel Id	Name	2014	2015		Res Pct	Prp Cls	O C	R S	T C	Account Nbr
		Total Av	Land Av	Total Av						
23.074-1-1	Rabideau, Kyle J.	40,700	7,700	40,700	0	210	1			1- 33- 5
32.067-3-11	Ramsdell, Matthew J.	50,200	6,500	50,200	79	210	1			1-101- 8
25.029-1-2	Randall, Larry D.	122,700	8,500	122,700	0	210	1			
25.021-1-16	Raymo, Derek W.	66,500	5,900	66,500	0	210	1			1- 83- 7
23.066-1-3	Raymo, Paul F.	5,000	5,000	5,000	0	314	1			
32.002-3-32.112	Raymonda, Richard H.	36,400	6,400	36,400	0	210	1			
23.004-3-30	Raymondville Cemetery	11,300	8,300	11,300	0	695	8			8-139- 2
23.002-1-12.111	Raymondville Golf & Country	200,000	108,000	200,000	0	552	1			1- 99- 8.1
16.002-5-15.13	Reagan, James W.	12,600	12,600	12,600	0	314	W 1			
42.002-3-5	RECA Limited Partnership	18,500	7,700	18,500	0	270	1			1- 15- 2
16.071-1-10	Reed, Shawn	67,200	6,700	67,200	0	210	1			1-119-12
32.004-2-20.1	Reed, William	71,600	13,600	71,600	0	270	1			1- 90- 5.1
42.002-3-32	Reed, Zachary M.	57,100	7,800	57,100	0	210	1			1- 73- 8
42.004-1-5.111	Regan, Andrew J.	55,200	7,000	55,200	0	210	1			1- 25-10PT
32.058-2-26	Regan, Angela	36,200	6,200	36,200	0	210	1			1- 82- 2
32.002-3-38	Reid, Paulette M.	56,700	7,600	56,700	0	210	1			1- 15-15.2
32.075-3-15	Reimer Robinson, Betty	75,000	6,100	75,000	0	210	1			1-100- 3
32.058-3-8	Reiter, Peter J.	49,300	2,800	49,300	0	280	1			1- 61- 8
32.058-6-19.1	Reome, Trina	20,000	6,100	20,000	0	210	1			1- 8- 9
32.058-6-21	Reome, Trina M.	50,000	4,000	50,000	0	210	1			1- 86- 7
24.001-1-57.1	Revai, Joseph E. Jr.	117,100	15,600	117,100	0	210	1			
23.084-1-3	Reynolds, David E.	75,200	12,400	75,200	0	210	1			1- 97-14
23.084-1-5	Reynolds, Kevin	25,000	5,700	25,000	0	210	1			1- 97-15
32.059-2-35	Rheaume, Thomas	75,000	5,700	75,000	0	210	1			1- 98- 3
25.003-1-30	Richards, Billi Jo	10,700	5,700	10,700	0	270	1			1- 48-12
16.003-4-6.1	Richards, Duane	61,800	6,000	61,800	0	210	1			1- 98- 7
32.058-2-3	Richards, Helen	43,000	6,000	43,000	0	210	1			1- 98- 8
23.075-2-25	Richards, Janet (LC)	12,600	4,400	12,600	0	220	1			1- 75-11
32.002-3-25	Richards, John	91,500	7,000	91,500	0	210	1			1- 98- 9
32.002-3-27.1	Richards, John	6,400	6,400	6,400	0	311	1			1- 91- 9
32.075-1-4	Richards, John	45,000	5,000	45,000	0	210	1			1- 98-10
32.004-2-23	Richards, Laura	6,500	6,000	6,500	0	270	1			1- 75- 3
25.021-1-21.1	Richards, Lawrence A.	48,500	8,500	48,500	0	210	1			1- 92- 6.2
32.058-2-13.1	Richards, Lorraine (LU)	42,300	6,700	42,300	0	210	1			1- 98-14
32.075-3-10.111	Richards, Mark W.	113,600	4,400	113,600	0	210	1			1- 68-13.1
32.066-5-12	Richards, Michelle M.	18,000	6,300	18,000	0	270	1			1- 33- 8
24.001-1-5	Richards, Peter	32,800	4,400	32,800	0	210	1			1- 35- 8

Parcel Id	Name	2014	2015		Res Pct	Prp Cls	O C	R S	T C	Account Nbr
		Total Av	Land Av	Total Av						
32.059-2-9	Richards, Robert	37,500	5,700	37,500	0	210	1			1- 98-12
42.002-3-18	Richards, Steven T.	78,800	18,900	78,800	0	210	1			1-100-14.2
16.041-1-12	Richards, Warren	600	600	600	0	323	1			
25.021-1-25	Richey, Vella	1,000	1,000	1,000	0	314	1			
32.058-1-3	Ridgway, Raymond P.	10,800	5,200	10,800	0	270	1			1-107-14.2
24.002-2-38	Riley, John R.	60,600	8,100	60,600	0	240	1			
16.084-1-4	Rinke, Rita (LU)	56,000	5,600	56,000	0	210	1			1-101- 9
32.001-1-26.2	Robert, James M.	3,700	3,700	3,700	0	322	1			
24.002-3-3.12	Robert, Jeffrey	135,000	15,000	135,000	0	210	1			
32.002-5-19	Robert, Leon	38,800	5,900	38,800	0	270	1			
32.001-1-26.1	Robert, Leon Jr.	3,800	3,800	3,800	0	322	1			1- 99-12
32.002-5-7	Robert, Leon L.	9,300	9,300	9,300	0	311	W 1			1- 32- 8
32.002-5-20.1	Robert, Leon L.	600	600	600	0	323	1			
32.002-5-10	Robert, Paul	4,500	4,500	4,500	0	311	1			1- 99-11
32.001-1-26.3	Robert, Paul J. Sr.	4,000	4,000	4,000	0	322	1			
16.002-5-15.12	Robert, Steven C.	159,900	16,700	159,900	0	210	W 1			
24.002-3-9.12	Roberts, Charles	70,000	20,000	70,000	0	210	1			
25.001-1-24	Robertson, Carol S.	4,500	3,600	4,500	0	312	1			1- 8- 2
25.001-1-23	Robertson, Ray A.	67,300	8,500	67,300	0	270	1			1-128- 8
33.002-1-5.12	Robertson, Ray I A (LU)	10,000	10,000	10,000	0	322	1			
33.003-1-25.2	Robinson, Charles J.	210,000	11,700	210,000	0	210	1			
33.004-1-10.12	Robinson, Irving F.	87,000	9,300	87,000	0	270	1			
32.004-2-6	Robinson, Rita	17,400	7,400	17,400	0	210	1			1- 22- 1
32.058-3-30	Robinson, Terry L.	40,650	5,700	40,650	0	210	1			1- 33- 9
16.004-2-10	Rochefort, Margo	159,500	10,500	159,500	0	210	1			1- 55-12
23.059-1-7	Roi, Arthur F.	121,200	6,000	121,200	0	210	1			1-127- 6
24.002-1-3	Rollizo, Hazel E.	4,200	4,200	4,200	0	322	1			1- 74-10.6
32.004-1-4./1	Roman Catholic Cemetery	111,000	10,000	111,000	0	695	8			8-139- 6
32.004-1-4.11	Roman Catholic Cemetery	9,900	8,900	9,900	0	695	8			8-139-10
32.066-4-1	Roman Catholic Church	70,800	5,600	70,800	0	210	8			8-138-15
32.066-4-2	Roman Catholic Church	2,959,200	13,600	2,959,200	0	620	8			8-138- 7
24.001-1-36	Romeo, Sharon	40,900	13,800	40,900	0	210	1			1- 12- 4
24.001-2-8	Root, David C (LU)	40,700	10,000	40,700	0	210	1			1- 77- 9
32.066-5-8	Root, Janet	42,600	6,300	42,600	0	210	1			1-116- 3
23.060-1-5	Rourke, David	120,000	5,500	120,000	0	210	1			1- 29- 4.1
16.076-1-18	Rouselle, Vern	11,200	6,200	11,200	0	312	1			1- 26- 6
32.002-5-5	Rousset, Russell E.	46,100	6,200	46,100	0	210	W 1			1-111- 2

Parcel Id	Name	2014	2015		Res Pct	Prp Cls	O C	R S	T C	Account Nbr
		Total Av	Land Av	Total Av						
23.068-3-6	Rowe, Brittany L.	75,000	5,800	75,000	0	210	1			1- 60-13
43.001-1-14.21	Rowe, Marsha Ann	58,000	7,700	58,000	0	270	1			1-119- 3.2
32.066-5-23	Roy, Bruce A.	33,100	6,700	33,100	0	210	1			1-100-12
23.075-2-19	Roy, Cynthia	6,000	5,500	6,000	0	210	1			1-105- 8
23.075-2-18	Roy, Cynthia M.	44,700	5,500	44,700	0	210	1			1-100- 9
24.004-3-5	Roy, Marc J.	85,600	12,600	85,600	0	240	1			1-104- 8
32.002-1-8	Roy, Paul	44,400	8,000	44,400	0	210	1			1-100-11
23.075-2-17	Roy, Reginald	8,000	3,700	8,000	0	210	1			1- 44-11
24.001-3-7	Rubio, Rob A.	2,300	2,300	2,300	0	314	1			1-108- 7.13
32.067-6-4.2	Ruddy, Joseph	102,400	6,200	102,400	0	210	1			
25.001-2-25.2	Rusaw, June M.	73,000	6,400	73,000	0	270	1			1-113- 8.2
25.021-1-17	Rusaw, June M.	2,900	2,900	2,900	0	311	1			1-101- 4
25.021-1-18	Rusaw, Michael	67,900	4,900	67,900	0	210	1			1-101- 5
23.074-1-5	Rusaw, William L & Joan	17,900	7,200	17,900	0	270	1			
16.004-3-47.1	Rush, Allen	59,400	12,700	59,400	0	210	1			1- 79- 6
24.004-2-21.2	Rushford, Aaron R.	92,000	15,100	92,000	0	240	1			1- 94- 8.2
24.002-2-22.3	Rushlow, Francis J.	41,400	6,900	41,400	0	270	1			1-79-3.1&4
16.026-5-13	Russell, Daniel Irrevoc Trust	63,100	7,300	63,100	0	210	1			
24.002-3-15.12	Russell, Robert E.	129,400	9,400	129,400	0	210	1			
17.077-1-21	Russo, Salvatore J.	75,400	13,200	75,400	0	210	1			1- 9- 3.2
32.002-2-2	Rust, David	87,500	6,500	87,500	0	210	1			1- 77- 2
24.001-1-6	Rust, Trina	51,900	8,400	51,900	0	210	1			1- 35- 3
43.001-1-26	Ruvalcaba, Barbara	770	770	770	0	314	1			
32.058-2-21	Ryan, Claudia Jane	45,400	5,400	45,400	0	220	1			1-101- 7
32.057-2-3	Ryan, Linda M.	68,900	4,500	68,900	0	210	1			1- 25- 7
24.004-1-2.12	Ryan, Michael R.	58,960	8,000	58,960	0	270	1			
32.058-3-17	Sabad, Alex	41,600	5,700	41,600	0	220	1			1-101-13
32.058-6-9	Sabad, Alex	40,000	5,000	40,000	0	210	1			1- 49- 7
32.004-1-36.1	Sabad, Alex M.	9,800	9,800	9,800	0	311	1			1-101-10.1
32.058-2-37	Sabad, Beverly	59,800	5,900	59,800	0	210	1			1- 94- 5
32.002-4-10.1	Sabad, Joseph	62,000	37,000	62,000	0	240	1			1- 59- 3
32.058-1-11	Sabad, Joseph W.	6,100	6,100	6,100	0	311	1			1- 59- 1
23.003-2-2	Sabad, Michael G.	18,100	18,100	18,100	0	322	1			1- 30-14
23.004-1-2	Sabad, Michael G.	24,300	24,300	24,300	0	322	1			1- 89-15
32.001-1-14.5	Sabad, Michael G.	7,300	7,300	7,300	0	322	1			1-123-10.5
32.001-1-14.12	Sabad, Michael G.	8,500	8,500	8,500	0	322	1			
32.004-1-7	Sabad, Michael G.	6,100	6,100	6,100	0	321	1			1- 75- 8.3
Page Totals	Parcels	37	1,678,930	317,370	1,678,930					

Parcel Id	Name	2014	2015		Res Pct	Prp Cls	O C	R S	T C	Account Nbr
		Total Av	Land Av	Total Av						
32.004-1-26.13	Sabad, Michael G.	2,500	2,500	2,500	0	321		1		
32.001-1-14.11	Sabad, Michael G.	15,100	15,100	15,100	0	322		1		1-123-10.11
23.059-1-3.1	Saber, Edward	80,000	5,800	80,000	0	210		1		1-101-15
23.059-2-4	Salacka, Frank	90,000	6,000	90,000	0	210		1		1- 29- 4.2
16.081-2-5	Salz, Richard M.	110,700	4,300	110,700	0	210		1		1- 41- 3
33.003-2-13.2	Sanborn, Amy L.	98,800	7,000	98,800	0	270		1		
33.003-2-13.1	Sanborn, Muriel T (LU)	43,200	17,100	43,200	0	240		1		1-102- 7
33.003-2-12.1	Sanborn, Ronald	65,900	11,400	65,900	0	210		1		1-102-12
16.041-1-6	Sandvoss, Kirk F.	4,800	4,800	4,800	0	314	W	1		
32.066-7-10	Santimaw, Paul	23,000	4,400	23,000	0	210		1		1-116- 4
32.058-3-11.1	Sassone, Michael S.	49,200	5,600	49,200	0	220		1		1- 51-15
32.002-3-1.1	Saumier, Warren	93,800	19,600	93,800	0	240		1		1- 78- 7
32.075-3-19.1	Saunders, Harry A.	71,800	6,200	71,800	0	210		1		1- 94-10
16.004-3-19.1	Savage, Troy H.	105,350	11,500	105,350	0	210		1		
16.004-3-19.2	Savage, Troy H.	5,400	5,400	5,400	0	314		1		1-113- 1
23.067-2-12	Sawyer, Thomas J.	77,000	5,000	77,000	0	210		1		1- 94-11
33.003-1-20.1	Scanlon, Brenda A.	50,600	7,300	50,600	0	270		1		1- 8- 7
24.004-1-31	Scanlon, Scott	18,600	18,200	18,600	0	312		1		1- 46-11
24.004-1-18	Scanlon, Scott W.	22,800	8,000	22,800	0	210		1		1- 31-14
25.003-1-26.3	Scanlon, Wayne	19,800	7,200	19,800	0	270		1		1- 84-12.4
32.075-3-13	Schaffer, John T.	75,900	6,000	75,900	0	210		1		1-109- 5
16.034-3-3	Scheufler, Pauline M.	72,200	6,100	72,200	0	270		1		1-107- 3.2
33.002-1-5.11	Schwartz, Ben (Etal)	20,000	20,000	20,000	0	105		1		1- 36- 8
23.067-1-19	Scott, Frank A.	48,900	6,500	48,900	0	210		1		1- 96-15
42.002-3-8.2	Scott, Tim	45,000	7,200	45,000	0	210		1		
25.021-1-4.1	Seacomm Federal Credit Unio	99,000	7,200	99,000	0	220		1		
32.001-1-6	Searles, David	87,900	21,000	87,900	0	240		1		1-103-15
16.002-2-17	Seaway Timber Harvesting	26,400	26,400	26,400	0	322		1		8- 71- 4
16.002-2-27	Seaway Timber Harvesting	11,200	11,200	11,200	0	323		1		
* 16.002-2-24	Seaway Timber Harvesting Inc	21,400	21,400	21,400	0	322		1		
16.002-2-24.1	Seaway Timber Harvesting Inc		21,400	21,400	0	322		1		
16.003-4-1.2	Seaway Timber Harvesting Inc	59,500	59,500	59,500	0	322		1		
16.003-4-21.11	Seaway Timber Harvesting Inc	8,600	8,600	8,600	0	323		1		1- 11- 9.1
16.003-4-26	Seaway Timber Harvesting Inc	13,000	13,000	13,000	0	311		1		
16.004-3-2.1	Seaway Timber Harvesting Inc	39,800	39,800	39,800	0	322		1		1- 96- 7
16.004-3-2.2	Seaway Timber Harvesting Inc	19,800	19,800	19,800	0	322		1		
16.004-3-17.11	Seaway Timber Harvesting Inc	3,500	3,500	3,500	0	314		1		1- 59- 7

Page Totals

Parcels

36

1,679,050

449,600

1,700,450

Parcel Id	Name	2014	2015		Res Pct	Prp Cls	O C	R S	T C	Account Nbr
		Total Av	Land Av	Total Av						
16.004-3-17.121	Seaway Timber Harvesting Inc	31,100	31,100	31,100	0	322	1			
24.003-1-11	Seaway Timber Harvesting Inc	44,300	44,300	44,300	0	322	1			1- 8-13
33.001-2-6.12	Seaway Timber Harvesting Inc	17,500	17,500	17,500	0	720	1			1- 31- 4.12
33.001-2-11.11	Seaway Timber Harvesting Inc	22,000	22,000	22,000	0	321	1			1- 66- 1.1
33.002-1-4.1	Seaway Timber Harvesting Inc	46,500	46,500	46,500	0	321	1			1- 74- 8
33.002-1-14.1	Seaway Timber Harvesting Inc	17,400	17,400	17,400	0	105	1			1- 66-1.2
23.002-1-1	Seaway Timber Harvesting, Inc	7,800	7,800	7,800	0	314	1			1- 68- 5
23.002-1-2	Seaway Timber Harvesting, Inc	25,600	25,600	25,600	0	322	1			1- 88- 8
23.002-1-17	Seaway Timber Harvesting, Inc	37,100	37,100	37,100	0	322	1			1- 80- 6
24.002-3-3.111	Seaway Timber Harvesting, Inc	59,500	59,500	59,500	0	322	1			1- 91- 7
33.001-2-2.2	Seaway Timber Harvesting, Inc	24,100	24,100	24,100	0	321	1			
42.002-3-12.1	Seaway Timber Harvesting, Inc	10,200	10,200	10,200	0	323	1			1- 80- 9
* 16.004-2-7.111	Sebastian, James C.	80,500	29,800	80,500	0	270	1			1-109-15
16.004-2-60	Sebastian, James C. Jr.		29,000	80,500	0	270	1			1-109-15
16.004-2-55	Sebastian, Jane A.	11,800	11,800	11,800	0	105	1			1- 49-14
24.001-1-32	Secore, Joseph D.	60,900	5,700	60,900	0	210	1			1- 59-12
24.001-1-33	Secore, Joseph D.	12,000	5,000	12,000	0	270	1			1-121- 1
32.002-5-9.1	Seeber, Colin	52,700	7,100	52,700	0	210	1			1-104- 4.1
32.050-1-5	Seeber, James H.	44,900	5,100	44,900	0	210	1			1-104- 5
32.066-7-1	Seeber, Michael P.	34,900	4,000	34,900	0	210	1			1-116- 2
32.057-1-2	Seeber, Michael P (LC)	20,700	4,900	20,700	0	210	1			8-137- 4
25.001-1-15.2	Seguin, David P.	8,000	8,000	8,000	0	322	1			1- 43- 2.2
25.001-1-15.3	Seguin, David P.	130,000	11,100	130,000	0	240	1			1- 43- 2.3
25.001-1-15.11	Seguin, David P.	8,000	8,000	8,000	0	311	1			1- 43- 2.1
25.001-1-45.4	Seguin, David P.	8,000	8,000	8,000	0	322	1			
24.001-1-19	Seguin, Kenneth N.	83,000	5,600	83,000	0	270	1			1- 45- 1
24.004-3-10.11	Seguin, Lloyd M.	26,500	500	26,500	0	210	1			1-104-11.1
24.004-3-10.12	Seguin, Lloyd M.	23,000	22,500	23,000	0	312	1			1-104-11.12
24.004-3-10.2	Seguin, Norman J.	49,300	8,500	49,300	0	210	1			1-104-11.2
32.066-3-8	Seguin, Rick	49,100	4,200	49,100	0	210	1			
24.001-1-48	Serabian, John	3,600	3,600	3,600	0	314	1			1-104-14
32.050-1-2	Sessions, Derek R.	31,000	6,200	31,000	0	210	1			1- 87-15
32.004-1-19.2	Sessions, Robert M.	76,700	11,700	76,700	0	210	1			1-125- 3.2
23.075-1-3	Shantie, Arthur	25,500	4,100	25,500	0	210	1			1- 8-11
24.004-1-36	Shantie, Arthur E.	46,400	6,500	46,400	0	270	1			1- 67-15
24.004-1-64	Shantie, Authur E.	4,900	4,900	4,900	0	322	1			
33.001-1-3.2	Shantie, Gene	7,500	7,500	7,500	0	322	1			1- 31- 5.2

Parcel Id	Name	2014	2015		Res Pct	Prp Cls	O C	R S	T C	Account Nbr
		Total Av	Land Av	Total Av						
33.001-1-6	Shantie, Gene	5,000	5,000	5,000	0	311		1		1- 57- 3
33.001-1-3.11	Shantie, Gene C.	55,600	19,600	55,600	0	240		1		1- 31- 5.11
23.004-6-6	Shantie, Patrick	36,400	6,800	36,400	0	210		1		1-105- 3.2
32.002-3-5.112	Shantie, Phillip E & Beverly	60,000	10,700	60,000	0	210		1		
16.003-3-12	Shantie, Robert H.	192,900	21,400	192,900	0	240		1		
32.067-4-5	Sharlow, Bradford K. Jr.	63,300	5,500	63,300	0	210		1		1- 68-11
32.059-3-10	Sharlow, Francis L.	19,600	5,500	19,600	0	270		1		1-119- 1.2
23.075-2-47	Sharlow, Kenneth R.	36,500	6,300	36,500	0	210		1		1-105-14
23.067-2-24	Sharlow, Richard J.	65,000	6,200	65,000	0	220		1		1- 96-12
23.066-1-14	Sharlow, William K. Jr.	58,200	12,200	58,200	0	210		1		1- 39- 9
16.004-2-15	Sharpe, Scott	41,000	5,600	41,000	0	210		1		1-107- 1
43.001-1-14.111	Shaw, Garry	134,500	42,000	134,500	0	240		1		1-119- 3.1
32.075-3-7	Shaw, Jerome A.	52,200	6,200	52,200	0	210		1		1- 18- 5
24.001-1-58	Shelmidine, Alan R.	69,100	12,400	69,100	0	270		1		
32.058-4-5.1	Shepard, John	28,000	7,300	28,000	0	210		1		1-106- 8
25.001-2-33	Sherman, Edward W.	62,800	5,600	62,800	0	210		1		1-106- 9
32.001-1-32	Sherman, Theron	34,500	7,100	34,500	0	270		1		
25.001-1-21	Sherwood, Mark J.	60,200	8,600	60,200	0	210		1		1- 20-14
16.003-3-7.31	Shi, Jia Cheng	152,600	15,500	152,600	0	210		1		
32.067-5-8	Shoen, Clyde J.	22,000	5,500	22,000	0	210		1		1-130- 8
32.067-4-9	Shoen, Shirley A.	42,600	5,700	42,600	0	210		1		1- 55-10
32.059-2-6.1	Shoen, Thomas Ivan II	40,000	5,600	40,000	0	210		1		1- 96- 5
32.058-6-7	Shonyo, Michael P.	65,400	6,200	65,400	0	220		1		1-129- 8
32.002-3-5.2	Shore, Robert L.	58,600	8,700	58,600	0	210		1		1-119- 4.2
23.059-1-9	Shorette, Inez P.	102,400	6,000	102,400	0	210	W	1		1- 19-14
23.004-7-21.1	Short, Holly J.	6,600	6,600	6,600	0	314		1		1-106-11
23.004-7-25.111	Short, Holly J.	12,500	12,500	12,500	0	322		1		1-106-13.1
32.058-3-22	Short, Holly J.	42,600	3,900	42,600	0	220		1		1-106-12
32.004-1-29	Short, Richard	5,000	4,000	5,000	0	312		1		1- 96- 1
32.004-1-10.11	Short, Richard E.	95,000	12,800	95,000	0	210		1		1- 93- 7
32.059-1-18.3	Shyne, Rachael Irene	32,000	7,000	32,000	0	270		1		1- 88-14.22
32.002-3-15	Shyne, Walter	5,200	5,200	5,200	0	314		1		1-116- 7
32.002-3-12	Shyne, Walter F.	106,600	8,100	106,600	0	210		1		1-106-15
23.002-1-16.11	Siddon, Loren	32,000	32,000	32,000	0	322		1		1-114- 5.1
16.034-1-10	Simard, Francois R.	66,800	6,300	66,800	0	210		1		1-107- 2
43.001-1-16.2	Simmons, LeRoy J (LU)	22,500	11,500	22,500	0	270		1		1- 15- 1.2
24.004-1-19	Simon, Elizabeth Stella	29,000	8,000	29,000	0	210		1		1- 47-10

Parcel Id	Name	2014	2015		Res Pct	Prp Cls	O C	R S	T C	Account Nbr
		Total Av	Land Av	Total Av						
25.001-1-59	Simons, Philip	53,790	53,790	53,790	0	321	1			1-107- 7.1
25.001-1-36.12	Simons, Philip J.	16,900	6,900	16,900	0	312	1			
25.001-1-35	Simons, Phillip	67,100	6,900	67,100	0	210	1			1-107- 7.3
32.075-3-10.2	Simpson, Steven D.	112,500	6,400	112,500	0	210	1			1-68-13.1
33.001-2-25	Sipos, Andrew C.	43,900	12,300	43,900	0	210	1			
33.002-1-1.12	Sipos, Andrew C.	19,900	19,900	19,900	0	322	1			
33.001-2-27	Sipos, John S.	16,900	11,900	16,900	0	270	1			
33.003-2-6.12	Skeels, Ryan D.	22,200	7,200	22,200	0	270	1			
33.003-2-6.112	Skeels, Ryan D.	4,000	4,000	10,000	0	270	1			
33.003-2-6.113	Skeels, Ryan D.	5,000	5,000	5,000	0	322	1			
32.066-2-4	Skiff, Josephine A.	57,900	5,800	57,900	0	210	1			1- 9- 6
32.002-3-26.1	Slate, George R.	124,300	12,000	124,300	0	210	1			1- 12-12.1
555.020-22-1	SLIC Network Solutions Inc	337,140	0	263,733	0	836	5			
32.004-1-8	Small, Patricia	3,500	3,500	3,500	0	314	1			1- 72-10
42.050-2-9	Smith, Bernard	66,200	7,200	66,200	0	210	1			1-108-13
23.059-1-2	Smith, Brendan P.	102,500	5,500	102,500	0	210	1			1-100- 6
17.077-1-25	Smith, Dennis S.	44,600	4,300	44,600	0	210	1			1- 29-15
32.058-5-7	Smith, George	78,600	5,600	78,600	0	210	1			1-109- 3
32.004-1-20.2	Smith, George A.	87,400	13,700	87,400	0	210	1			
32.058-1-5	Smith, George M.	25,000	5,300	25,000	0	220	1			1- 49-10
32.058-4-32.11	Smith, George M.	111,700	10,000	111,700	0	411	1			1- 60-11
32.058-5-13	Smith, George M.	5,300	5,300	5,300	0	311	1			1-109- 4
32.058-5-18	Smith, George M.	33,300	6,200	33,300	0	220	1			1-125-15
32.002-3-3	Smith, Jerome & Ruth	58,300	8,200	58,300	0	210	1			1-103- 9
24.004-1-11	Smith, Kevin F.	76,700	6,600	76,700	0	210	1			1- 35-14
24.004-1-12.11	Smith, Kevin F.	8,100	8,100	8,100	0	322	1			1- 35-13
24.004-1-28	Smith, Kim B.	60,000	8,000	60,000	0	210	1			1- 52- 6
25.001-2-34	Smith, Lance G.	117,400	8,700	117,400	0	210	1			1-113-10
16.004-2-25	Smith, Lena	63,700	17,400	63,700	0	240	1			1- 48- 4
32.067-6-2	Smith, Margaret (LU)	242,200	10,700	242,200	6	486	1			1-108- 9
32.067-6-4.1	Smith, Margaret (LU)	19,900	4,200	19,900	0	312	1			1- 72- 3
23.004-2-21.112	Smith, Maurice W.	19,400	11,600	19,400	0	270	1			
23.004-2-40.2	Smith, Maurice W.	1,000	1,000	1,000	0	311	1			
33.002-1-3.3	Smith, Philip R.	1,600	1,600	1,600	0	314	1			
32.002-5-12.1	Smith, Ricky E. Jr.	44,400	7,000	44,400	0	210	1			1-130- 7
32.002-5-11	Smith, Ricky E. Sr.	59,200	6,800	59,200	0	210	1			1- 99-10
23.067-2-10	Smith, Thomas S. Jr.	108,000	6,100	108,000	0	210	1			1- 76- 2

Parcel Id	Name	2014	2015		Res Pct	Prp Cls	O C	R S	T C	Account Nbr
		Total Av	Land Av	Total Av						
23.060-1-4	Smith, Walter D (Trust)	121,200	6,000	121,200	0	210	1			1- 20- 9
32.066-4-7	Smithers, Bryan D.	64,500	5,500	64,500	0	210	1			1-128-11
24.001-1-16	Smugglers Grill, Inc	90,000	8,300	90,000	0	422	1			1- 32- 5
24.002-1-4	Snell, Gerald F. Jr.	5,500	5,500	5,500	0	322	1			1- 74-10.4
16.003-3-4.13	Snider, Nancy A.	138,300	20,600	138,300	0	210	W 1			
16.003-3-4.11	Snider, Richard	30,400	30,400	30,400	0	322	W 1			1-82-5.111
16.003-3-4.14	Snider, Richard	149,000	23,400	149,000	0	210	W 1			
32.001-1-8.1	Snow, James F.	7,500	7,500	7,500	0	322	1			1- 10-13
* 32.001-1-8.21	Snow, James F.	10,000	10,000	10,000	0	322	1			
32.001-1-8.211	Snow, James F.		5,300	5,300	0	322	1			
32.002-5-13	Snow, James F.	33,500	6,000	33,500	0	210	1			1-110-15
32.002-1-14	Snow, Lucy	32,100	32,100	32,100	0	105	1			1-110-14
32.002-1-13	Snow, Lucy E.	65,000	29,400	65,000	71	112	1			1-110-13
32.059-2-11	Snyder, Kay	39,100	5,800	39,100	0	210	1			1-111- 3
25.001-2-20	Snyder, Lori Ann	58,000	8,000	58,000	0	210	1			1-100-13
25.021-1-9	Sochia, Leo W.	73,800	4,000	73,800	0	210	1			1- 73- 2
16.004-2-23	Soutar, Andrew	76,800	50,100	76,800	0	280	1			1- 95-13
16.004-2-27.1	Soutar, Andrew	8,100	8,100	8,100	0	321	1			
* 16.004-2-28.1	Soutar, Andrew	37,500	36,500	37,500	0	120	1			1- 42- 9
16.004-2-28.11	Soutar, Andrew		36,500	37,500	0	120	1			1- 42- 9
16.004-2-29.11	Soutar, Andrew	800	800	800	0	314	1			1- 74-10.1
16.004-3-73	Soutar, Andrew	2,700	2,700	2,700	0	323	1			
24.002-2-1	Soutar, Andrew	59,700	29,700	59,700	0	240	1			1- 9- 1
24.002-3-3.2	Soutar, Andrew	6,400	6,400	6,400	0	322	1			
16.002-5-15.2	Southwick, John L.	156,700	14,100	156,700	0	210	W 1			
32.066-3-11	Sova, Tamara	24,800	5,100	24,800	0	210	1			1- 21- 7
24.004-3-27.11	Sovie, Nicholas	46,800	6,700	46,800	0	270	1			1- 62-12
24.003-1-15.12	Speer, Donald Jr.	62,600	7,700	62,600	0	270	1			
16.002-4-28	Spellan, Derek E.	49,400	14,400	49,400	0	210	1			1- 13- 9
16.042-1-20	Spellan, Derek E.	6,100	6,100	6,100	0	311	1			1- 13-10
16.042-1-12	Spellan, Glendon J.	3,600	3,600	3,600	0	314	1			1- 91- 3
16.042-1-21	Spellan, Glendon (Etal)	21,400	6,000	21,400	0	210	1			1-111- 8
16.042-1-13	Spellan, Robert E	15,700	6,100	15,700	0	270	1			1- 13-11
16.042-1-11	Spellan, Sheila Ann	43,400	5,700	43,400	0	210	1			1-100- 8
23.075-2-41	Spencer, James T (LU)	54,000	6,800	54,000	0	210	1			1-111-12
32.067-2-2	Spencer, Michael	62,400	10,500	62,400	0	210	1			1- 81-15
32.067-2-3	Spencer, Michael	6,300	6,300	6,300	0	311	1			1- 89- 5

Parcel Id	Name	2014	2015		Res Pct	Prp Cls	O C	R S	T C	Account Nbr
		Total Av	Land Av	Total Av						
25.001-1-49.22	Sprague, Eddie	103,100	8,300	103,100	0	210		1		
25.001-1-49.211	Sprague, Eddie	6,300	6,300	6,300	0	322		1		
25.029-3-5.2	Sprague, Eddie	83,640	3,640	83,640	0	411		1		
16.076-1-7	St Lawrence County	3,400	3,400	3,400	0	311		1 R		1- 48- 5
23.004-1-21	St Lawrence County	3,900	3,900	3,900	0	314		8		
42.050-2-5	St Lawrence County	19,100	8,600	19,100	0	210		1 R		1- 53- 3
32.066-5-11	St Lawrence County	24,600	4,300	24,600	0	210		1 R		1-108-15
555.012-22-1./01	St Lawrence County IDA	203,450	0	556,360	0	868		8		
555.012-22-1	St Lawrence Gas Co	845,054	0	845,054	0	861		5		5-134- 7
620.089-9999-139.900/1777	St Lawrence Gas Co	829,329	0	829,329	0	883		6		
620.089-9999-139.900/2777	St Lawrence Gas Co	169,863	0	169,863	0	883		6		
32.058-2-28	St Lawrence NYSARC Inc	70,800	4,000	70,800	0	270		8		1- 88-14.23
16.084-1-9	St Louis, Duane A.	45,900	8,000	45,900	0	210		1		1- 63-10
24.003-1-1.6	St Pierre, Roseanna	9,000	9,000	9,000	0	322		1		1-100- 4.6
23.067-2-40	St Raymond's Parish	299,900	13,800	299,900	0	620		8		8-139-12
23.067-2-41	St Raymond's Parish	7,000	7,000	7,000	0	620		8		8-139-13
23.068-1-12./1	St Raymond's Parish	75,600	0	75,600	0	210		8		
24.003-1-1.5	Stacy, Michael	13,700	13,700	13,700	0	322		1		1-100- 4.3
23.083-2-12	Stacy, Michael J.	39,500	6,200	39,500	0	210		1		1- 21- 2
23.083-2-13.1	Stacy, Michael J.	50,200	5,000	50,200	0	210		1		1- 12-11
23.083-2-17.112	Stacy, Michael J.	600	600	600	0	314		1		
24.003-1-1.4	Stacy, Michael J.	6,000	6,000	6,000	0	314		1		1-100- 4.4
16.073-2-1	Stanton, Lindon J.	111,000	14,000	111,000	0	210		1		
25.001-1-27	Stark, Eugenia (LC)	43,600	5,400	43,600	0	210		1		1- 38- 5
24.003-2-1.1	Stark, Glenn E.	10,000	5,700	10,000	0	210		1		1-112- 7
16.004-3-18	Stark, Wayne A. Jr.	75,000	12,100	75,000	0	210		1		1-112-14
23.075-2-23	Starks, Malcolm G (LU)	56,500	5,700	56,500	0	210		1		1-112-13
24.004-2-20	Stearns, Clark C.	6,700	6,700	6,700	0	322		1		1- 62-14
23.067-2-11	Steffenhagen, Larry J.	95,900	6,100	95,900	0	210		1		1-122- 2
32.059-2-37	Stender, Kurt Michael	26,400	6,000	26,400	0	210		1		1-126- 3
42.002-3-9.2	Stevens, Suzanne L.	40,000	13,900	40,000	0	210		1		1- 55-13.2
43.001-1-10.13	Stewart, Robert	112,500	12,500	112,500	0	210		1		
24.002-2-29.1	Stickney, Lisa D.	69,200	5,100	69,200	0	210		1		1- 95- 2.1
24.002-2-30.11	Stickney, Lisa D.	5,700	5,700	5,700	0	314		1		1- 95- 3.11
25.003-1-29	Stickney, Richard E.	51,500	5,700	51,500	0	210		1		1- 75-13
25.001-2-25.12	Stickney, Robert G.	5,100	5,100	5,100	0	311		1		
16.042-1-14	Stickney, Robert L.	73,900	5,400	73,900	0	210		1		1- 31-13

Parcel Id	Name	2014	2015		Res Pct	Prp Cls	O C	R S	T C	Account Nbr
		Total Av	Land Av	Total Av						
42.002-2-12	Stickney, Ronald F.	90,000	7,700	90,000	0	210		1		1- 74- 4.2
42.002-2-13	Stickney, Ronald F.	5,300	5,300	5,300	0	314		1		1- 74- 4.3
32.001-1-12	Stoddard, Lacey Rae	7,400	6,400	7,400	0	312		1		1- 35- 4
32.001-1-11	Stoddard, Raymond	29,000	10,000	29,000	0	270		1		1- 11- 6
23.003-2-8.1	Stone, Michael J.	98,500	28,750	98,500	0	210		1		1- 6-15
23.003-2-8.21	Stone, Michael J.	6,000	6,000	6,000	0	310		1		
32.066-1-15	Storrin, Scott R.	84,000	5,800	84,000	0	210		1		1- 72-11
16.004-2-16	Stowell, Donald	31,000	6,000	31,000	0	270		1		1- 46- 3
16.004-2-57.2	Stowell, Dorothy S.	7,100	7,100	7,100	0	314		1		
32.059-3-3.1	Strait, Russell B.	66,600	22,300	66,600	0	464		1		1-113-11
25.001-2-22.11	Strunk, Herbert P. III.	68,200	32,300	68,200	0	240		1		1- 35- 6
32.067-1-28	Stuart, Douglas L.	19,000	2,400	19,000	0	210		1		1- 83- 1
25.003-1-27	Suggs, Joan Herrgard	1,900	1,900	1,900	0	311		1		1-111- 6
32.067-1-7.2	Sullivan, Joshua J (LC)	41,500	5,000	41,500	0	210		1		
23.067-2-2	Sutter, Joseph	87,000	6,100	87,000	0	210		1		1-114- 3
32.075-3-14	Svarczkopf, Randy S.	75,000	6,100	75,000	0	210		1		1- 43- 4
33.001-1-9	Sweeney, Scott	69,000	8,200	69,000	0	210		1		1- 35-11
16.076-1-13	Sweet, Alan	9,000	8,000	9,000	0	270		1		1- 79- 1
23.004-3-31.12	Sweet, Alan	16,100	13,600	16,100	0	270		1		
23.068-2-19	Sweet, Alan	8,500	6,000	8,500	0	270		1		
23.068-2-20	Sweet, Alan	8,500	6,000	8,500	0	270		1		
23.068-2-21	Sweet, Alan	8,500	6,000	8,500	0	314		1		
23.068-3-17	Sweet, Alan	20,300	6,300	20,300	0	220		1		1- 92-15
23.068-3-19	Sweet, Alan	12,700	7,200	12,700	0	270		1		1- 7-15
23.068-3-20	Sweet, Alan	32,200	3,000	32,200	0	220		1		1-110-12
23.068-3-21	Sweet, Alan	50,300	3,000	50,300	0	210		1		1-123-12
23.068-3-30	Sweet, Alan	15,800	3,100	15,800	0	270		1		
23.075-2-55	Sweet, Alan	18,000	3,600	18,000	0	210		1		1- 30- 6
32.004-3-7	Sweet, Alan	20,000	3,400	20,000	0	210		1		1- 75-15
23.068-2-10.1	Sweet, Alan E.	66,300	14,200	66,300	0	270		1		1- 90- 4
23.068-2-17	Sweet, Alan E.	8,500	6,000	8,500	0	210		1		
23.068-2-18	Sweet, Alan E.	15,000	6,000	15,000	0	270		1		1- 45-11
32.004-2-33	Sweet, Eric J.	75,000	10,900	75,000	0	210		1		
32.004-1-3.121	Sweet, Eva J.	38,400	4,600	38,400	0	210		1		
32.002-2-12	Sweet, Jason C.	89,700	6,000	89,700	0	210		1		1- 12-15
32.004-2-30.1	Sweet, Tammy K.	8,300	8,300	8,300	0	322		1		1- 88- 7
32.067-6-3	Sweet, Tammy K.	66,700	5,100	66,700	0	210		1		1-108- 8
Page Totals	Parcels	37	1,374,300	297,650	1,374,300					

Parcel Id	Name	2014	2015		Res Pct	Prp Cls	O C	R S	T C	Account Nbr
		Total Av	Land Av	Total Av						
23.067-1-13	Sylvester, Margaret A.	3,300	3,300	3,300	0	314	1			1-117- 4
23.067-2-26	Sylvester, Margaret A.	4,200	4,200	4,200	0	314	1			
42.002-2-11	Szabo, David A.	8,000	8,000	8,000	0	311	1			1-114-10
32.067-4-7	Szafranski, Nancy	54,700	5,100	54,700	0	210	1			1-122- 3
32.058-5-16	Szeliga, Matthew	26,800	2,200	26,800	0	210	1			1- 37- 8
23.002-1-3.2	Szeliga, Matthew M.	23,500	4,000	23,500	0	270	1			1- 78- 3.2
32.075-1-7	Talcott, Carl L.	37,700	6,400	37,700	0	210	W 1			1-114-13
33.003-1-17	Tallman, Joseph C.	37,800	6,400	37,800	0	270	1			
24.004-3-29	Tankersley, Helen G.	22,400	5,700	22,400	0	210	1			1- 67- 4
24.004-3-30.1	Tankersley, Helen G.	1,000	1,000	1,000	0	314	1			1- 67- 5
16.003-3-2	Tanski, John	72,800	15,400	72,800	0	240	1			1- 13- 8.2
42.004-1-2	Tarallo, Geneth A (LU)	23,300	6,000	23,300	0	210	1			1- 92-12
24.002-2-6.3	Taylor, Craig	78,700	9,400	78,700	0	270	1			
32.067-3-21	Taylor, Darren W.	31,200	4,400	31,200	0	210	1			1- 68- 8
16.084-1-11	Taylor, Jason C.	59,100	5,600	59,100	0	210	1			1-121- 7
16.084-1-12	Taylor, Jason C.	3,400	3,400	3,400	0	311	1			1-121- 8
32.002-2-37.2	Taylor, Lisa	66,000	3,500	3,500	0	314	1			
16.004-2-18.2	Terminelli, Joseph F.	104,900	12,100	104,900	0	210	1			1- 36- 2.2
24.003-1-6.1	Terrillion, James	72,300	34,300	72,300	0	240	1			1-115- 1
32.004-2-5	Tessier, David P.	88,100	12,100	88,100	0	210	1			1- 46- 7
32.002-1-2	Tessier, Donna	17,800	17,800	17,800	0	322	1			1- 46-10
32.058-3-12.1	Tessier, Margaret	38,100	3,000	38,100	0	210	1			1- 7- 9
23.003-2-9	Tessier, Philip R.	1,200	1,200	1,200	0	322	1			1-127-12
23.003-2-33	Tessier, Phillip R.	101,700	8,500	54,000	0	210	1			
24.003-3-2	Testa, Gary	8,700	8,700	8,700	0	322	1			1-108- 7.8
33.004-1-8.1	Tharrett, Brian & Donna	46,400	7,700	46,400	0	270	1			1- 25-15.2
32.002-3-2.2	The Old Order Amish	33,900	12,200	33,900	0	210	1			8- 58- 7.12
32.075-4-2	Theisen, Gordon S.	225,000	17,800	225,000	0	416	1			1- 92-14 &
32.002-1-9	Thomas, Bertha (Remington)	24,600	7,500	24,600	0	270	1			1- 12-13
24.002-2-25.22	Thomas, Bessie T.	12,300	6,500	12,300	0	270	1			
23.003-2-18	Thomas, Cynthia I.	80,000	8,200	80,000	0	210	1			1-104-13
23.002-1-7	Thomas, Pamela	62,100	8,200	62,100	0	210	1			1- 67-11
23.003-2-19.12	Thomas, Scott H.	3,000	3,000	3,000	0	311	1			
16.042-1-5	Thomas, Timothy	27,300	16,300	27,300	0	312	1			1-129-10.11
16.042-1-6	Thomas, Timothy	11,200	4,000	11,200	0	270	1			1- 44-15
16.042-1-7	Thomas, Timothy	25,400	4,000	25,400	0	210	1			1- 40-13
16.073-1-5	Thompson, Harold D. Jr.	69,200	8,900	69,200	0	210	1			1- 95-14
Page Totals	Parcels		37	1,607,100	296,000	1,496,900				

Parcel Id	Name	2014	2015		Res Pct	Prp Cls	O C	R S	T C	Account Nbr
		Total Av	Land Av	Total Av						
16.003-3-5.12	Thompson, Robert E.	178,100	12,300	178,100	0	240	1			
23.075-2-34	Thrana, Benedict	1,300	1,300	1,300	0	311	1			1-116-15.1
23.075-2-35	Thrana, Benedict	10,100	10,100	10,100	0	330	1			1- 48- 7
32.002-2-5.2	Thrana, Benedikt Jr.	54,200	6,200	54,200	0	270	1			1-108-10.2
23.004-1-17.11	Thrana, Benedikt (LU)	298,600	14,600	298,600	0	210	1			1-126-12.1
23.004-1-17.122	Thrana, Erik T.	75,000	16,000	75,000	0	210	1			
23.075-2-56	Thrana, Nathan (LC)	20,400	3,500	20,400	0	210	1			1- 8-10
23.002-1-14.1	Thrana, Shawn	17,900	17,900	17,900	0	105	1			1-126-11
23.004-1-17.121	Thrana, Shawn	109,400	69,600	109,400	0	240	1			
32.058-3-18	Thrana, Shawn	20,000	6,700	20,000	0	433	1			1- 27- 2
23.003-2-14	Tiernan, Edward T. Jr.	9,000	9,000	9,000	0	322	1			1-115-10
24.004-1-21	Tiernan, Richard	3,000	3,000	3,000	0	314	1			1- 63- 2
555.007-22-1	Time Warner- North Region	108,143	0	119,904	0	869	5			5-134- 1
32.067-4-6.11	Tipping, Katherine	33,300	5,800	33,300	0	210	1			1- 22-15.1
32.067-5-11	Todd, Lowell	33,900	4,300	33,900	0	210	1			1-116- 1
32.075-3-2	Todd, Lowell	6,100	5,900	6,100	0	312	1			1- 29-10
32.075-3-3	Todd, Lowell H.	9,000	7,900	9,000	0	312	1			1- 20- 3
32.059-2-18.11	Todd, Natalie A (LU)	3,500	3,500	3,500	0	311	1			1- 70-10.5
32.059-2-42	Todd, Natalie A (LU)	94,000	6,100	94,000	0	210	1			
24.002-2-11	Tolhurst, Julia	4,900	4,900	4,900	0	314	1			1- 39- 6.2
24.002-2-12	Tolhurst, Julia A.	64,600	5,900	64,600	0	210	1			1- 42- 6
32.003-1-10	Tooley, Roger	24,500	24,500	24,500	0	322	1			1- 85- 3
32.066-5-10	Tooley, Roger B.	3,400	3,200	3,400	0	312	1			1-116- 5
16.004-3-64	Toomey, Fred A.	55,600	12,400	55,600	0	210	1			1-116- 6
25.001-2-29	Torrence, Robert A.	5,500	5,500	5,500	0	314	1			1- 77-10
32.058-6-18.1	Torrey, Theresa L.	60,000	5,500	60,000	0	210	1			1- 76- 8
24.002-3-9.2	Town of Massena	9,100	3,500	9,100	0	834	8			1- 47- 9.2
620.089-9999-127.480/1881	Town Of Massena	552,792	0	552,792	0	884	6			
620.089-9999-127.480/1882	Town Of Massena	139,947	0	139,947	0	884	6			6-132- 7. 2
620.089-9999-127.480/1883	Town Of Massena	6,997	0	6,997	0	884	6			6-132- 7. 3
23.004-2-16.1	Town Of Norfolk	20,440	13,000	20,440	0	591	8			8-137- 1
23.004-4-4	Town Of Norfolk	7,100	7,100	7,100	0	882	8			8-137-11
23.004-4-5	Town of Norfolk	5,300	5,300	5,300	0	591	8			8-137-11
23.067-2-8	Town of Norfolk	5,700	5,700	5,700	0	311	8			8-136- 1
23.084-1-11	Town Of Norfolk	29,000	8,000	29,000	0	822	8			8-136-10
25.029-1-3	Town of Norfolk	5,000	5,000	5,000	0	314	8			
25.029-1-4	Town of Norfolk	3,800	3,800	3,800	0	314	8			

Parcel Id	Name	2014	2015		Res Pct	Prp Cls	O C	R S	T C	Account Nbr
		Total Av	Land Av	Total Av						
25.029-1-5	Town Of Norfolk	5,000	5,000	5,000	0	662		8		
32.004-1-3.11	Town of Norfolk	21,100	21,100	21,100	0	322		8		1- 16- 4.1
32.004-1-13	Town of Norfolk	4,100	4,100	4,100	0	323		8		1- 87- 1
32.050-1-12	Town of Norfolk	200	200	200	0	311		8		8-137- 8
32.057-1-1	Town Of Norfolk	61,100	3,200	61,100	0	853		8		8-138- 2
32.057-1-5	Town Of Norfolk	150,000	4,600	150,000	0	853		8		8-137- 7
32.058-3-1	Town Of Norfolk	12,500	12,500	12,500	0	662		8		8-136- 8
32.058-3-1./1	Town Of Norfolk	2,571,000	231,400	2,571,000	0	662		8		8-136- 7
32.058-3-23	Town Of Norfolk	250,000	10,000	250,000	0	611		8		8-136-12
32.058-4-12	Town of Norfolk	3,000	3,000	3,000	0	330		8		1- 87-13
32.058-4-13	Town of Norfolk	3,000	3,000	3,000	0	330		8		1- 87-14
32.058-4-14	Town of Norfolk	5,000	5,000	5,000	0	330		8		1-118-15
32.058-4-34.1	Town of Norfolk	500	500	500	0	963		8		
32.058-4-34.2	Town of Norfolk	3,000	3,000	3,000	0	963		8		
32.058-6-29.12	Town of Norfolk	60,300	4,000	60,300	0	681		8		
32.059-2-41	Town of Norfolk	3,500	3,500	3,500	0	311		8		8-136- 4
32.066-1-20.2	Town of Norfolk	500	500	500	0	311		8		
32.066-3-2	Town of Norfolk	2,100	2,100	2,100	0	311		8		8-137-10
32.066-3-3	Town Of Norfolk	550,200	13,300	550,200	0	521		8		8-137- 3
32.066-3-4	Town Of Norfolk	13,600	13,600	13,600	0	592		8		8-138- 6
32.066-5-16	Town Of Norfolk	8,400	7,400	8,400	0	822		8		8-137-14
32.066-5-16./1	Town Of Norfolk	278,000	25,000	278,000	0	822		8		8-137-13
32.066-5-31	Town of Norfolk	23,000	4,400	23,000	0	220		8		1-109- 6
32.066-7-5	Town Of Norfolk	276,500	11,000	276,500	0	652		8		8-136- 6
32.066-7-6	Town of Norfolk	3,300	3,300	3,300	0	311		8		1- 17-15 PT
32.066-7-7	Town of Norfolk	4,400	4,400	4,400	0	311		8		1- 7- 7
32.067-1-9.2	Town of Norfolk	45,200	2,500	45,200	0	449		8		1- 69- 3.2
32.075-2-10	Town of Norfolk	400	400	400	0	314		8		8-137- 5
33.001-1-7	Town Of Norfolk	12,300	12,300	12,300	0	852		8		8-136-11
33.001-1-8	Town of Norfolk	5,900	5,900	5,900	0	314		8		8-137- 9
33.001-1-25	Town of Norfolk	6,500	6,500	6,500	0	314		8		1-122- 7
23.075-2-39	Town Of Norfolk Fire District	68,500	6,000	68,500	0	652		8		8-136-13
25.029-1-6	Town Of Norfolk Fire District	215,600	5,000	215,600	0	662		8		
32.004-2-29.1	Trahan, Virginia L.	155,700	8,700	155,700	0	210		1		1- 54- 2.2
25.001-2-13.1	Travis, Racheal S.	129,200	15,600	129,200	0	280		1		1-109- 1
23.004-3-20	Trimboli, Dominie	12,400	12,400	12,400	0	311		1		1-117- 7
43.001-1-29	Trimboli, Thomas M.	170	170	170	0	314		1		

Page Totals

Parcels

37

4,965,170

474,570

4,965,170

Parcel Id	Name	2014	2015		Res Pct	Prp Cls	O C	R S	T C	Account Nbr
		Total Av	Land Av	Total Av						
16.034-4-4	Trimm, Amy	51,000	12,000	51,000	0	210		1		1-117- 8
23.075-2-11	Trimm, Dustin	51,800	3,700	51,800	0	220		1		1-117- 2
32.001-1-3.11	Trimm, Sandra	45,000	10,000	45,000	0	210		1		1- 34-13
23.075-2-12	Trimm, Stephen	6,700	6,700	6,700	0	311		1		1- 75- 6
32.059-2-1	Trimm, Stephen J.	56,500	6,500	56,500	0	210		1		1- 18-14
24.001-3-6	Trottier, Bryan John	2,300	2,300	2,300	0	314		1		1-108- 7.32
16.003-4-21.21	Tubolino, Gary D.	85,400	13,100	85,400	0	210		1		
16.073-1-3	Tucker, Dale L.	101,600	9,100	101,600	0	210		1		1- 42-12.5
23.067-1-21.1	Tucker, Luanne E.	70,650	6,300	70,650	0	270		1		1-102-13
16.003-4-8.1	Tucker, Richard C.	68,900	6,400	68,900	0	270	W	1		1- 11- 1.1
16.003-4-8.2	Tucker, Richard C.	59,600	16,300	59,600	0	210		1		
16.034-1-7	Tuper, LeRoy C.	66,200	5,100	66,200	0	210		1		1-101- 1
25.003-1-15	Tupper, Thomas	15,500	15,500	15,500	0	322		1		1- 95-15
24.001-1-44.111	Turner, Lee H Sr (LU)	62,000	17,500	62,000	0	270		1		1- 34- 7.11
25.003-1-3.2	Turner, Timothy Allen	13,600	7,400	13,600	0	270		1		1- 68- 1.12
25.003-1-3.3	Turner, Timothy Allen	12,000	8,000	12,000	0	270		1		1- 68- 1.13
16.084-1-26	Tusa, Daniel J.	10,000	5,000	5,000	0	314		1		1- 64- 3.1
16.084-1-27	Tusa, Daniel J.	112,300	12,500	112,300	0	210		1		
24.002-2-33	Tusa, Daniel J.	15,100	10,000	15,100	0	312		1		
25.021-1-7	Tyo, Margaret A.	61,600	4,300	61,600	0	210		1		1- 36- 9
16.034-1-34.2	Tyo, Stacey J.	52,100	5,500	52,100	0	210	W	1		1-122-14.2
16.034-1-34.12	Tyo, Stacey J.	3,900	3,900	3,900	0	314		1		
24.001-3-30	Ulmer, Issac & Amanda	4,130	4,130	4,130	0	322		1		1-108- 7.9
16.042-1-3	Vaisey, Jack Allen	82,800	11,000	82,800	0	210		1		1-129-10.12
16.002-5-12	Valancius, Edward	137,000	9,700	137,000	0	210		1		1- 82- 5.17
23.066-1-12	Vallance, Kathleen M.	8,000	6,000	8,000	0	270		1		1- 9-14
16.004-2-14	Vallance, Sheila Mae (LU)	56,300	5,600	56,300	0	210		1		1-118-12
33.001-1-22.3	Van Kennen, Gary	48,900	10,900	48,900	0	210		1		1- 60- 1.3
32.004-2-4	Van Kennen, Robert K.	86,000	26,300	86,000	44	280		1		1-119- 1.1
17.077-1-19	Vanbuskirk, Gayle S.	3,300	3,300	3,300	0	314		1		1- 64- 2.1
17.077-1-20	Vanbuskirk, Gayle S.	66,300	8,000	66,300	0	210		1		1-101- 3
25.021-1-12	Vanier, Ian M.	68,200	8,000	68,200	0	210		1		1- 96- 9
16.004-3-58.1	Vaquez, Gary C.	38,000	8,000	38,000	0	210		1		1- 39-14&
16.004-3-60	Vaquez, Gary C (LU)	64,700	7,700	64,700	0	270		1		1- 70-15
16.004-3-7	Varakuta, Alex	49,400	8,100	49,400	0	433		1		1-119- 8
25.001-1-22	Varakuta, Alex	58,800	4,900	58,800	0	210		1		1-119- 6
16.081-2-9	Varakuta, Alexander	61,900	11,700	61,900	0	210		1		1- 42-13

Parcel Id	Name	2014	2015		Res Pct	Prp Cls	O C	R S	T C	Account Nbr
		Total Av	Land Av	Total Av						
32.004-2-19	Vari, Eleck J. Jr.	40,000	12,500	40,000	0	270	1			1-119-10
32.004-2-18	Vari, Irene	38,300	5,300	38,300	0	210	1			1-119-9
32.066-2-10	Verizon New York Inc	34,400	2,600	34,400	0	831	6			6-132-2
555.008-22-1	Verizon New York Inc	3,492	0	3,282	0	866	5			5-134-2
555.008-22-2	Verizon New York Inc	43,064	0	40,477	0	866	5			5-134-3
555.008-22-3	Verizon New York Inc	341,406	0	320,902	0	866	5			5-134-3
620.089-9999-631.900/1881	Verizon New York Inc	148,422	0	148,422	0	836	6			6-132-6
620.089-9999-631.900/1882	Verizon New York Inc	35,304	0	35,304	0	836	6			6-132- 1. 2
620.089-9999-631.900/1883	Verizon New York Inc	2,552	0	2,552	0	836	6			
24.001-1-1.111/1	Verizon Wireles	100,000	0	100,000	0	837	6			
42.002-3-17.112/1	Verizon Wireless	161,700	0	161,700	0	831	6			
23.084-1-9	Vice, Ellen H.	39,800	6,200	39,800	0	210	1			1- 54- 4.2
24.004-3-18.1	Village of Massena	24,700	24,700	24,700	0	322	1			1- 24-15.1
42.002-3-9.1	Village of Norwood	6,300	6,300	6,300	0	314	8			1- 55-13.1
42.002-3-10	Village of Norwood Incorporate	9,000	9,000	9,000	0	323	1			8-139-14
32.002-2-32.1	Villnave, Brad L.	87,500	6,400	87,500	0	210	1			1- 89-10.1
32.002-2-31.1	Villnave, Deborah	94,300	10,000	94,300	0	270	1			
23.075-2-52	Villnave, Duane	43,800	3,000	43,800	0	210	1			1- 98- 1
23.075-2-53	Villnave, Duane	7,100	3,100	7,100	0	210	1			1-105-12
23.075-2-54	Villnave, Duane	29,800	5,200	29,800	0	210	1			1- 95-11
23.068-3-13	Villnave, Harold Jr.	50,700	7,000	50,700	0	210	1			1-120- 7
23.004-2-38.2	Villnave, Larry F.	300	300	300	0	314	1			
32.002-1-4	Villnave, Larry F.	85,800	8,100	85,800	0	210	1			1- 80- 2
32.002-1-5.11	Villnave, Larry F.	65,500	36,500	65,500	0	117	1			1- 24- 5.1
32.002-2-32.21	Villnave, Larry F.	3,500	3,500	3,500	0	311	1			1- 89-10.2
32.002-2-36.11	Villnave, Larry F.	60	60	60	0	322	1			
25.003-1-33	Villnave, Richard E.	35,600	30,600	35,600	0	270	1			1-103- 4
25.003-1-36	Villnave, Timothy M.	59,000	9,700	59,000	0	210	1			1- 32-12
32.067-1-29	Vivlamore, Margo	24,900	2,000	24,900	0	210	W 1			1- 17- 6
32.067-2-9	Volz, Robert E.	38,800	6,000	38,800	0	210	1			1- 68- 9.2
24.004-2-2.2	Von Allmen, Hans	80,500	48,000	80,500	0	113	1			1- 43- 1.2
16.042-1-19	von Borstel, Douglas	5,400	5,400	5,400	0	311	1			1-111- 7
16.004-2-2	VonBorstel, Douglas	7,000	7,000	7,000	0	323	1			1- 94-14
16.041-1-2	Vonborstel, Douglas	129,800	14,200	129,800	0	210	1			1- 31- 1.1
42.050-2-29	Vonhoffmann, Carol Anne	12,800	5,000	12,800	0	270	1			1- 49- 4
32.058-3-21	Wagner, Melissa M.	44,700	3,900	44,700	0	210	1			1-120-13
25.003-1-4	Wagner, Robert L. Sr.	101,700	16,300	101,700	0	240	1			1- 68- 1.2

Page Totals

Parcels

37

2,037,000

297,860

2,013,699

Parcel Id	Name	2014	2015		Res Pct	Prp Cls	O C	R S	T C	Account Nbr
		Total Av	Land Av	Total Av						
42.002-1-2.11	Wagstaff, Charles H.	10,600	10,600	10,600	0	314		1		
42.002-1-3	Wagstaff, Charles H.	27,900	8,600	27,900	0	210		1		1-125- 7
42.002-1-5.2	Wagstaff, Charles H.	2,000	2,000	2,000	0	314		1		
42.002-1-7	Wagstaff, Charles H.	70,600	40,600	70,600	0	240		1		1-131- 2.1
42.002-1-2.12	Wagstaff, Randolph J.	3,000	3,000	3,000	0	314		1		
42.002-1-2.2	Wagstaff, Randolph J. Jr.	102,700	9,300	102,700	0	210		1		
42.002-1-6	Wagstaff, Rose (LU)	60,700	11,900	60,700	0	210		1		1-120-15
16.071-1-6	Wagstaff, William R. Jr.	58,900	5,100	58,900	0	210		1		1- 57-11
32.066-1-22	Waite, Lisa R (Bombard)	50,000	5,200	50,000	0	210		1		1- 27-11
32.050-1-6	Waite, Richard N.	30,100	5,000	30,100	0	210		1		1- 33- 7
32.050-1-7	Waite, Richard N.	5,000	5,000	5,000	0	314		1		1- 53-15
43.001-1-17	Walker, Donald	86,600	32,000	86,600	0	240		1		1-121- 4
23.067-1-3.1	Walker, Melissa A.	70,000	6,500	70,000	0	210		1		1- 72-13
23.067-2-7.1	Wallace, Larry W.	15,500	5,000	15,500	0	270		1		1- 93-14.1
16.003-3-7.6	Wallenhorst, Christopher	154,300	14,100	154,300	0	210		1		
16.003-3-6.112	Wang, Amy	117,000	42,000	117,000	0	240		1		
16.081-2-10	Wanzer, Abigail	4,500	4,500	4,500	0	314		1		1- 1-11.1
16.081-1-1	Wanzer, William	3,500	3,500	3,500	0	314		1		1- 44- 8
24.002-1-1.1	Wanzer, William	120,400	50,600	120,400	0	240		1		1-121- 5
25.021-1-14	Ward, Burton J.	76,300	8,500	76,300	0	210		1		1- 47- 4
32.066-7-16	Ward, Carolyn M.	55,600	6,600	55,600	0	210		1		1- 61- 5
32.002-3-22	Ward, Charlotte (LU)	20,000	6,700	20,000	0	270		1		1-131- 5
23.004-6-3	Ward, Nancy	6,600	6,600	6,600	0	314		1		1-105-3.1
23.004-1-3	Ward, Nancy A.	56,100	35,700	56,100	0	260		1		1- 69- 4.1
33.003-1-11.1	Warner, Barbara A.	60,200	12,200	60,200	0	210		1		1-121-10
24.002-2-25.3	Warner, Bruce F.	63,200	9,400	63,200	0	210		1		1- 95- 4.2
24.002-2-25.21	Warner, Bruce F.	5,400	5,400	5,400	0	314		1		1- 95- 4.1
24.002-2-25.24	Warner, Bruce F.	5,400	5,400	5,400	0	314		1		
32.001-1-21.2	Warren, Hallie S.	80,000	8,000	80,000	0	210		1		1- 89-12
23.083-4-4	Warriner, Elaine Claire	70,800	6,600	70,800	0	210		1		1- 36-14
42.002-3-3.111	Waters, Roderick A.	36,900	36,900	36,900	0	322		1		1- 97- 4.1
23.059-1-6	Watts, Teresa	100,000	6,500	100,000	0	210		1		1-115-15
23.003-2-11.122	Weaver, Carl B. III.	110,000	9,200	110,000	0	210		1		
16.034-1-14	Weaver, Roy A. Jr.	56,900	4,100	56,900	0	210		1		1-124-14
24.004-2-10.1	Weegar, Jay R.	72,600	8,000	72,600	0	270		1		1- 67- 1.2
25.021-1-13	Weller, Craig W.	72,000	8,500	72,000	0	210		1		1-108- 5
16.004-3-51	Weller, Kevin J.	103,300	8,700	103,300	0	210		1 R		1- 20-13

Parcel Id	Name	2014	2015		Res Pct	Prp Cls	O C	R S	T C	Account Nbr
		Total Av	Land Av	Total Av						
23.067-1-34	Wells, Donald E.	56,200	6,100	56,200	0	270	1			1-126-12.2
33.001-2-10	Wells, Kester	6,000	5,500	6,000	0	312	1			1- 97-12
33.001-2-9	Wells, Kester L.	86,000	32,200	86,000	0	240	1			1-122- 8
32.058-2-33	Wells, Tony L.	54,700	6,600	54,700	0	210	1			1- 9- 5
23.059-1-13	Welsh, Patrick J.	6,200	6,200	6,200	0	311	1			1-103-13
23.059-1-14	Welsh, Patrick J.	107,200	8,600	107,200	0	210	1			1-103-12
16.026-5-5	Wert, Peter	4,400	4,400	4,400	0	314	W 1			6-132-16
16.026-5-19	Wert, Peter	96,400	6,300	96,400	0	210	1			1- 78-14
33.003-1-30	West, James S. Sr.	31,000	31,000	31,000	0	322	1			1- 25- 2
33.003-1-21.11	West, Rita A.	44,000	4,000	44,000	0	270	1			
33.003-1-32.1	West-King, Rita	41,300	7,700	41,300	0	210	1			
16.034-1-34.11	Whelan, David K.	46,700	7,000	46,700	0	210	1			1-122-14.1
16.026-5-20	Whelan, Stephen L.	108,500	8,500	108,500	0	210	1			1-122-15
16.034-1-33	Whelan, Stephen L.	97,400	6,600	97,400	0	210	1			1-118- 3
23.083-3-13	White, Donna Woods	77,500	11,400	77,500	0	210	1			1- 54- 5
25.001-2-36	White, Gerald	38,400	7,560	38,400	0	240	1			1- 79-12
16.004-3-63	White, James Francis	91,000	19,500	91,000	0	220	1			1-123- 4
43.001-1-13.2	White, John	23,900	12,200	23,900	0	270	1			1- 56-10.2
24.002-2-21	White, Joseph A (LU)	64,900	6,200	64,900	0	210	1			1- 79- 5
16.004-3-9	White, Julia Stucz (LU)	70,000	8,100	70,000	0	210	1			1-123-14
16.002-4-31.1	White, Kenneth R.	38,800	16,800	38,800	0	240	1			1-123-13.1
16.042-1-8	White, Louise Lamb	28,300	4,000	28,300	0	210	1			1- 74- 7
32.002-2-6	White, Marion (LU)	20,000	6,400	20,000	0	270	1			1-116-10
16.041-1-7	White, Richard J.	7,400	7,400	7,400	0	314	W 1			1-99-9999
25.001-1-40.1	White, Robert	33,500	8,000	33,500	0	210	1			1- 67-10.21
32.058-3-25	White, Scott S.	55,400	5,300	55,400	0	210	1			1- 83-13
25.001-1-31	White, Sherry L.	53,000	6,000	53,000	0	210	1			1-123- 8
16.071-1-9	White, Trevor J.	71,500	5,700	71,500	0	210	1			1- 38-14
32.059-2-36.2	White, Wayne J.	80,000	5,700	80,000	0	210	1			
16.004-3-67	White, William R. II.	70,000	8,100	70,000	0	210	1			1- 74-13.2
25.001-1-45.3	Whitlock, Mary-Jo	8,000	8,000	8,000	0	322	1			
23.074-1-8	Wickwire, Nicole G (LC)	28,600	6,500	28,600	0	270	1			1-115-13
32.066-1-24	Wilby, Heath G (LC)	52,600	5,700	52,600	0	210	1			1- 86- 3
32.004-1-18	Wilby, Michael C.	61,600	6,100	61,600	0	210	1			1- 72- 2.2
33.001-1-13.312	Wilcox, Timothy A.	19,200	14,200	19,200	0	270	1			
33.001-2-15	Willard, Carol	1,800	1,800	1,800	0	322	1			1-113- 2
32.066-2-8	Willard, Jeremy	48,600	4,300	48,600	0	210	1			1- 59-10

Page Totals	Parcels	37	1,830,000	325,660	1,830,000					
--------------------	----------------	----	-----------	---------	-----------	--	--	--	--	--

Parcel Id	Name	2014	2015		Res Pct	Prp Cls	O C	R S	T C	Account Nbr
		Total Av	Land Av	Total Av						
24.004-3-1.12	Williams, Thomas M.	25,100	10,500	25,100	0	312		1		
32.066-4-8	Williams, Wanda Baynes	39,100	5,300	39,100	0	210		1		1- 64-14
24.001-1-46	Willis, Gary J.	55,000	4,400	55,000	0	210		1		1- 30- 7
16.073-1-4	Wills, James Homer III.	41,200	12,900	41,200	0	210		1		1- 42-12.11
24.004-1-57	Wilson, Adam J.	59,000	7,800	59,000	0	210		1		1- 57- 8
33.003-2-6.2	Wilson, Henry Michael	35,100	7,200	35,100	0	210		1		
33.003-2-6.111	Wilson, Henry Michael	70,100	21,100	70,100	0	210		1		
33.003-2-6.114	Wilson, Philip E.	35,500	20,000	20,000	0	314		1		
24.002-2-20	Wilson, Thomas	70,000	8,000	70,000	0	270		1		1- 15- 4
32.059-6-8	Wing, James Jr.	75,200	5,200	75,200	0	210		1		1-124-11
42.002-2-3.21	Wing Family Trust	156,000	28,900	156,000	0	240		1		1-124-12.1
33.001-1-17	Wing Farm Inc	12,400	12,400	12,400	0	322		1		1-124-10
33.001-2-7	Wing Farm Inc	121,200	70,500	121,200	0	240		1		1-124- 8.1
33.001-2-23	Wing Farm Inc	52,600	8,200	52,600	0	210		1		1-124- 8.2
32.066-2-9	Wise, Frank D.	91,000	4,300	91,000	0	210		1		1- 11- 5
16.004-3-14	Wolcott, Roy Jr.	20,900	12,900	20,900	0	270		1		1-125- 1
16.004-3-16	Wolcott, Roy C. Jr.	51,700	12,400	51,700	0	210		1		1-125- 2
32.004-2-10.1	Wolfe, Brandon S.	44,000	7,200	44,000	0	210		1		1- 19- 8
32.004-2-10.2	Wolfe, Brandon S.	5,800	5,800	5,800	0	314		1		
32.075-1-6	Wolfe, Francis	5,700	4,700	5,700	0	312	W	1		1- 75- 2
32.075-1-5	Wolfe, Francis J.	45,000	5,000	45,000	0	210	W	1		1-128-13
32.004-1-16.11	Wolfe, Francis H (LU)	62,500	22,800	62,500	38	112		1		1- 72- 1
32.004-1-19.12	Wolfe, Joseph	94,900	17,800	94,900	0	210		1		
32.004-1-39	Wolfe, Joseph H.	22,920	22,920	22,920	0	323		1		
32.004-1-16.12	Wolfe, Vernon M.	2,800	2,800	2,800	0	323		1		
32.004-1-19.11	Wolfe, Vernon M.	32,700	19,700	32,700	0	270		1		1-125- 3.1
32.002-5-1	Wolstenholme, Randy	59,500	6,600	59,500	0	210	W	1		1- 20- 6
25.001-1-45.6	Wood, Bryan F.	77,700	9,600	77,700	0	210		1		
23.066-1-21	Wood, Marlene	86,100	8,400	86,100	0	210		1		1-106-13.1
33.003-1-26	Wood, Raymond	8,700	8,700	8,700	0	314		1		1- 33-13
33.003-1-24	Woodall, Allen W.	77,800	11,700	77,800	0	210		1		1-125-11
24.003-1-15.112	Woodard, Mary	17,700	7,700	17,700	0	270		1		
32.058-2-35	Woodcock, Donna A.	62,900	3,900	62,900	0	210		1		1-112- 1
16.004-2-58	Woods, Dale	3,000	3,000	3,000	0	314		1		
32.075-4-5	Woods, Dale P. Sr.	29,100	8,300	29,100	0	431		1		1- 92-14.2
32.003-1-15	Woods, James P.	50,100	18,500	50,100	0	271		1		1-103- 2
32.003-1-16	Woods, James P.	61,600	13,400	61,600	0	270		1		1-119-14

Page Totals

Parcels

37

1,861,620

460,520

1,846,120

Parcel Id	Name	2014	2015		Res Pct	Prp Cls	O C	R S	T C	Account Nbr
		Total Av	Land Av	Total Av						
23.074-1-4	Woodward, Patricia L.	75,800	7,200	75,800	0	270	1			
32.002-2-51.1	Woodward, William James	100,000	20,000	80,000	0	210	1			1-121-13
32.059-2-23	Wray, Clarence D.	84,300	6,200	84,300	0	210	1			1-126- 4
16.084-1-8	Wright, Dale	55,100	8,000	55,100	0	210	1			1-126- 6
16.084-1-7	Wright, Dale D.	3,500	3,500	3,500	0	311	1			1-123- 5
25.003-1-28	Wright, John Ashby III.	12,000	6,400	12,000	0	270	1			1-127-10
32.003-1-2	Wright, William L.	136,000	31,400	136,000	0	240	1			1- 79-15.1
32.075-3-18	Wunder, Julie A.	58,600	5,300	58,600	0	210	1			1- 25- 3
23.074-1-10	Wunder, Julie & Timothy	17,900	7,500	17,900	0	270	1			
32.075-3-12	Yaddow, William H.	82,000	5,900	82,000	0	210	1			1- 39-12
25.001-1-15.4	Yelle, David	8,000	8,000	8,000	0	322	1			1- 43- 2.4
25.001-2-9.111	Yelle, David J.	106,600	15,100	106,600	0	210	1			1- 66- 3.1
32.058-4-10	YNYH, LLC	30,000	5,400	30,000	0	481	1			1- 79-14
33.003-2-5	Young, Chad M.	6,900	6,900	6,900	0	314	1			1-114- 9
42.004-1-5.112	Young, Harry	4,500	4,500	4,500	0	314	1			
42.004-1-7.211	Young, Harry	93,700	20,600	93,700	0	240	1			
42.004-1-14	Young, Harry T.	10,000	10,000	10,000	0	314	1			
42.004-1-13	Young, Joshua	122,900	15,100	122,900	0	210	1			
43.001-1-5	Young, Joshua	45,300	12,800	45,300	0	210	1			1- 55- 2
43.001-1-9.2	Young, Joshua	27,700	7,700	27,700	0	270	1			1-129-12.2
43.001-1-9.11	Young, Joshua	5,000	5,000	5,000	0	311	1			1-129-12.1
42.004-1-15	Young, Thomas C.	114,800	6,900	114,800	0	210	1			
33.003-2-4.1	Young, Tonya M.	119,200	71,100	119,200	0	240	1			1- 86- 5
* 16.004-2-8	Zagobelny, Justin B.	95,100	64,100	95,100	0	240	1			1- 36- 1
16.004-2-8.1	Zagobelny, Justin B.		64,100	95,100	0	240	1			1- 36- 1
25.001-1-30	Zakarauskas, Michael	6,200	6,200	6,200	0	311	1			1-129- 9
32.058-2-23	Zappia, Rickie M.	60,000	6,700	60,000	0	210	1			1-127- 4
23.004-5-1	Zhong, Halmo	18,700	18,700	18,700	0	322	1			1-100- 4.1
Town Outside Village Totals	Parcels		2,626	162,351,383		30,201,854				164,710,652
Town Grand Totals	Parcels		2,680	164,662,028		30,955,965				167,094,648
Report Totals	Parcels		2,680	164,662,028		30,955,965				167,094,648
Page Totals	Parcels		27	1,404,700		386,200				1,479,800

Parcel Id	Name	2014	2015		Res Pct	Prp Cls	O C	R S	T C	Account Nbr
		Total Av	Land Av	Total Av						
42.050-1-1	Clark, Kelli Marie	6,400	6,400	6,400	0	311	1			1- 1-11
42.050-1-2	Norwood Corporation	1,900	1,900	1,900	0	850	8			1- 2- 5
42.050-1-3	Boprey, Michael L. Jr.	108,800	6,400	108,800	0	210	1			1- 2- 8
42.058-1-1.1	Cline, Max A.	46,100	7,300	46,100	0	230	1			1- 3- 1
42.058-1-1.2	Cline, Max A.	7,400	7,400	7,400	0	314	W 1			
42.058-1-2	Burlingame, Lucia	9,300	7,300	9,300	0	210	1			1- 2- 9
42.058-1-3	Akins, David M.	26,200	5,900	26,200	0	210	1			1- 3- 2
42.058-1-4	Monroe, Scott (LC)	10,400	5,400	10,400	0	270	1			1- 1- 5
42.058-1-5	Raymonda, Josh	61,600	5,900	61,600	0	210	1			1- 3- 5
42.058-1-6	Kuenzler, Brent	57,200	7,800	57,200	0	210	1			1- 2-12
42.058-2-2	Tarallo, Angelo J.	33,300	8,600	33,300	0	210	1			1- 2-14
42.058-2-3	Scruggs, Susan E.	20,000	12,000	20,000	0	210	1			1- 1-14
42.058-2-4	Mikel, Kathleen M.	70,000	5,700	70,000	0	210	1			1- 3- 7
42.058-2-5	McLaughlin, John B.	42,400	5,700	42,400	0	210	1			1- 2- 2
42.058-2-6.1	Short, Holly J.	60,000	5,000	60,000	0	210	1			1- 3- 8
42.058-2-7.1	Grimm, David E.	44,000	5,000	44,000	0	210	1			1- 1- 7
42.058-2-8	Potvin, Steven	43,900	5,000	43,900	0	210	1			1- 3- 4
42.058-2-9	Peterson, Terry	74,400	7,000	74,400	0	210	1			1- 2- 7
42.058-2-10	Vredenburg, Shelva (Estate)	81,000	5,500	81,000	0	210	1			1- 2- 6
42.058-2-11	Cyr, Gilman P.	79,100	6,000	79,100	0	210	1			1- 2- 3
42.058-2-12.1	Lacks, Walter Jr.	72,900	14,200	72,900	0	240	1			1- 1- 9
42.058-2-13	Lustyik, Donald	70,700	6,000	70,700	0	210	1			1- 1- 6
42.058-2-14	Scott, Timothy A.	87,400	8,400	87,400	0	210	1			1- 1-15
42.058-2-15	Lashomb, John	4,100	4,100	4,100	0	314	1			1- 3- 9
42.058-2-16	Smith, Gary V.	4,200	4,200	4,200	0	314	1			1- 3- 3
42.059-1-3	Daniels, Bonnie L.	87,100	7,700	87,100	0	210	1			1- 1-12
42.066-3-2	Colton, Perry A. Jr.	500	500	500	0	314	1			1- 3-10
42.066-3-3	Cota, Roderick	4,200	4,200	4,200	0	314	1			1- 3- 6
42.066-3-4	Turnbull, Alasdair	75,000	8,400	75,000	0	210	1			1- 3-12
42.066-3-5	Reagan, Randy R.	80,000	7,700	80,000	0	210	1			1- 2-10
42.066-3-6	Donahue, Robert	38,400	7,000	38,400	0	210	1			1- 1- 3
42.066-3-8.1	Donahue, Timothy Jr.	75,000	6,100	75,000	0	220	1			1- 1- 4
42.067-1-2	McDonald, Glenn A (LU)	43,200	10,300	43,200	0	240	1			1- 1-13
42.067-1-3.1	Young, Harry	4,700	4,700	4,700	0	322	1			1- 25-10PT
42.067-1-4	Ogdensburg Bridge & Port	6,800	6,800	6,800	0	843	8			9-999
42.067-1-5.1	CSX Transportation Inc	276,111	276,111	276,111	0	842	7			6-132-15.1
42.067-1-5.22	Crowley, Edward P.	7,100	7,100	7,100	0	323	1			
Page Totals	Parcels		37	1,820,811	510,711	1,820,811				

Parcel Id	Name	2014	2015		Res Pct	Prp Cls	O C	R S	T C	Account Nbr
		Total Av	Land Av	Total Av						
42.067-1-6	Boak, Gregory R (Etal)	4,700	4,700	4,700	0	322	1			1- 1- 1
42.067-1-7	Prashaw, Stephanie J.	37,500	5,600	37,500	0	210	1			1- 2-11
42.067-1-8	Daggett, Ramona	39,100	5,700	39,100	0	210	1			1- 2-15
42.067-1-9.1	Morgan, Arloene	64,500	6,400	64,500	0	210	1			1- 2- 4.1
42.067-1-10.1	Smutz, Marcelene A.	47,700	5,300	47,700	0	210	1			1- 3-13.1
42.067-1-15	McFaddin, James L.	3,000	3,000	3,000	0	314	1			
555.007-22-1	Time Warner - North Region	2,171	0	8,831	0	869	5			5-5-3
555.008-22-1	Verizon New York Inc	11,433	0	10,828	0	866	5			5-5-1
555.009-22-1	Niagara Mohawk Power Corp	23,490	0	23,786	0	861	5 R			5-5-2
620.001-9999-132.350/1001	Niagara Mohawk Power Corp	92,706	0	92,706	0	882	6			
620.001-9999-132.350/1881	Niagara Mohawk Power Corp	17,068	0	17,068	0	884	6			1-99-999
620.001-9999-631.900/1881	Verizon New York Inc	766	0	766	0	836	6			
Village Totals	Parcels		49	2,164,945	541,411	2,171,296				

Parcel Id	Name	2014		2015		Res Pct	Prp Cls	O C	R S	T C	Account Nbr
		Total Av	Land Av	Total Av	Land Av						
* 16.035-3-1	Curran Renewable Energy, LLC	33,300	33,300	33,300	33,300	0	340		8		
16.035-3-1.1	Curran Renewable Energy, LLC		33,300		33,300	0	340		8		
* 16.035-3-1.2	CSX Transportation, Inc		1		1	0	300		1		
16.035-3-1.21	CSX Transportation, Inc		1,000		1,000	0	300		1		
* 16.035-3-2	Curran Renewable Energy, LLC	32,700	32,700	32,700	32,700	0	340		8		
16.035-3-2.1	Curran Renewable Energy, LLC		32,700		32,700	0	340		8		
* 16.035-3-2.2	CSX Transportation, Inc		1		1	0	300		1		
16.035-3-3	Curran Renewable Energy, LLC	34,500	34,500	34,500	34,500	0	340		1		
16.035-3-4	Massena Ind Dev Corp	111,200	111,200	111,200	111,200	0	340		8		
Village Totals	Parcels		5	145,700	212,700						

Parcel Id	Name	2014	2015		Res Pct	Prp Cls	O C	R S	T C	Account Nbr
		Total Av	Land Av	Total Av						
16.002-2-14.11	Bagnato, John	13,700	13,700	13,700	0	311		1		1- 45- 4.1
16.002-2-15	Boyce, James P.	3,800	3,800	3,800	0	322		1		1- 17- 4
16.002-2-16	Besaw, Kevin J.	5,000	5,000	5,000	0	322		1		1- 76- 6
16.002-2-17	Seaway Timber Harvesting	26,400	26,400	26,400	0	322		1		8- 71- 4
16.002-2-18	Henry, Carter	56,200	17,900	56,200	0	240		1		1- 53- 5
* 16.002-2-24	Seaway Timber Harvesting Inc	21,400	21,400	21,400	0	322		1		
16.002-2-24.1	Seaway Timber Harvesting Inc		21,400	21,400	0	322		1		
* 16.002-2-24.2	CSX Transportation, Inc		1	1	0	314		1		
* 16.002-2-26	CSX Transportation Inc	940,500	940,500	940,500	0	842		7		6-133-15
* 16.002-2-26.1	CSX Transportation Inc		940,500	940,500	0	842		7		6-133-15
16.002-2-26.11	CSX Transportation Inc		940,500	940,500	0	842		7		6-133-15
16.002-2-27	Seaway Timber Harvesting	11,200	11,200	11,200	0	323		1		
16.002-4-28	Spellan, Derek E.	49,400	14,400	49,400	0	210		1		1- 13- 9
16.002-4-30.1	Pecor, Stephanie	13,660	8,660	13,660	0	270		1		1-113- 5
16.002-4-31.1	White, Kenneth R.	38,800	16,800	38,800	0	240		1		1-123-13.1
16.002-4-33	Harvey, Edward J. Jr.	90,200	8,000	90,200	0	240		1		1-103- 1
16.002-4-35	Harvey, Edward J. Jr.	5,800	5,800	5,800	0	322		1		1- 21- 4
16.002-5-8	Hedges, Patricia	53,000	8,500	53,000	0	210		1		1- 53- 1
16.002-5-9	Carney, Rose (LU)	58,300	5,800	58,300	0	210	W	1		1- 21- 5
16.002-5-10	Kozsan, James F.	125,550	9,000	125,550	0	210	W	1		1-82-5.4
16.002-5-11.2	Chatterton, Thomas	175,700	14,000	175,700	0	210	W	1		
16.002-5-11.12	Gollinger, Francis M.	126,200	10,000	126,200	0	210	W	1		
16.002-5-12	Valancius, Edward	137,000	9,700	137,000	0	210		1		1- 82- 5.17
* 16.002-5-13	Herman, Margaret D	8,000	8,000	8,000	0	314		1		1- 82- 5.13
* 16.002-5-14	Herman, Margaret D.	210,400	11,600	210,400	0	210		1		1- 82- 5.15
16.002-5-14.1	Herman, Margaret D.		11,600	210,400	0	210		1		1- 82- 5.15
16.002-5-15.2	Southwick, John L.	156,700	14,100	156,700	0	210	W	1		
16.002-5-15.11	Morris, Robert	17,000	17,000	17,000	0	322	W	1		
16.002-5-15.12	Robert, Steven C.	159,900	16,700	159,900	0	210	W	1		
16.002-5-15.13	Reagan, James W.	12,600	12,600	12,600	0	314	W	1		
16.003-2-3.31	McGlaughlin, Allen	114,300	14,400	114,300	0	210	W	1		1- 82- 5.3
16.003-2-3.211	Plante, Jean Pierre	141,000	13,900	141,000	0	210		1		1- 82- 5.21
16.003-2-3.411	Jenkins, Jennifer	157,000	16,100	157,000	0	210	W	1		1- 82- 5.16
16.003-2-5	Donovan, Daniel	115,500	12,900	115,500	0	210	W	1		1- 41- 7
16.003-2-6.1	LaFayette, Sidney H (LU)	86,100	14,900	86,100	0	210	W	1		1- 63-11
16.003-2-8.11	Hazel, Roger	148,100	20,900	148,100	0	210	W	1		1- 37- 9.1
16.003-2-23.2	Mulvaugh, Carole	93,400	16,800	93,400	0	210	W	1		1- 82-14.2
Page Totals	Parcels		31	2,191,510	1,332,460					3,363,810

Parcel Id	Name	2014	2015		Res Pct	Prp Cls	O C	R S	T C	Account Nbr
		Total Av	Land Av	Total Av						
16.003-3-1.12	Davis, Robert J.	118,000	8,400	118,000	0	240	1			
16.003-3-1.112	Clary, Kim B.	93,600	10,800	93,600	0	210	1			
16.003-3-2	Tanski, John	72,800	15,400	72,800	0	240	1			1- 13- 8.2
16.003-3-4.11	Snider, Richard	30,400	30,400	30,400	0	322	W 1			1-82-5.111
16.003-3-4.12	Charde, Daniel G.	99,000	11,100	99,000	0	210	1			
16.003-3-4.13	Snider, Nancy A.	138,300	20,600	138,300	0	210	W 1			
16.003-3-4.14	Snider, Richard	149,000	23,400	149,000	0	210	W 1			
16.003-3-5.11	Chagnon, Raymond P.	160,000	12,500	160,000	0	210	1			1-82-5.111
16.003-3-5.12	Thompson, Robert E.	178,100	12,300	178,100	0	240	1			
16.003-3-6.111	Haig, Alice L.	100,000	75,000	100,000	0	112	1			1- 49-13
16.003-3-6.112	Wang, Amy	117,000	42,000	117,000	0	240	1			
16.003-3-7.5	Bombard, Sheldon J (LU)	135,300	14,300	135,300	0	210	1			
16.003-3-7.6	Wallenhorst, Christopher	154,300	14,100	154,300	0	210	1			
16.003-3-7.21	Allen, Michael J.	156,300	14,700	156,300	0	210	1			
16.003-3-7.31	Shi, Jia Cheng	152,600	15,500	152,600	0	210	1			
16.003-3-7.112	Allen, Roland J. Jr.	139,900	13,400	139,900	0	210	1			
* 16.003-3-8	Lebire, Steven D.	108,200	12,700	108,200	0	210	1			
16.003-3-8.1	Lebire, Steven D.		12,700	114,200	0	210	1			
16.003-3-9	Oakes, Nancy C.	110,400	10,600	110,400	0	210	1			
16.003-3-10	Furnace, Lynn Charles	12,300	12,300	12,300	0	323	1			1- 42-12.2
16.003-3-11.1	McCarty, Charles E.	120,000	19,600	120,000	0	210	1			1-82-5.111
* 16.003-3-11.2	Lebire, Steven D.	6,500	6,500	6,500	0	314	1			
16.003-3-12	Shantie, Robert H.	192,900	21,400	192,900	0	240	1			
16.003-3-13	Morris, Gertrude (Etal)	7,900	7,900	7,900	0	311	1			
16.003-3-15	Dumoulin, Ronald J.	76,600	20,700	76,600	0	210	1			
16.003-4-1.2	Seaway Timber Harvesting Inc	59,500	59,500	59,500	0	322	1			
16.003-4-2.1	Perkins, Terry	65,000	7,700	65,000	0	270	1			
16.003-4-2.21	Perkins, Philip	1,080	1,080	1,080	0	311	1			
16.003-4-3	Perkins, Philip	27,000	6,200	27,000	0	270	1			1- 18- 9
16.003-4-4	Planty, Vernon G. Jr.	40,200	6,200	40,200	0	210	1			1- 11-7
16.003-4-5.1	Agen, Robert Jr (LU)	89,900	5,800	89,900	0	210	1			1- 6-14
16.003-4-6.1	Richards, Duane	61,800	6,000	61,800	0	210	1			1- 98- 7
16.003-4-8.1	Tucker, Richard C.	68,900	6,400	68,900	0	270	W 1			1- 11- 1.1
16.003-4-8.2	Tucker, Richard C.	59,600	16,300	59,600	0	210	1			
16.003-4-9	Noreault, Charles Grayson	124,100	10,900	124,100	0	210	1			1- 11- 1.2
16.003-4-10	Healy Cemetery	6,500	6,500	6,500	0	695	8			8-139- 5
16.003-4-11	LaPlante, Steven	20,000	5,600	20,000	0	220	1			1- 59-14

Parcel Id	Name	2014	2015		Res Pct	Prp Cls	O C	R S	T C	Account Nbr
		Total Av	Land Av	Total Av						
16.003-4-12	Laplante, Steven R.	43,600	16,600	43,600	0	260	W	1		
16.003-4-13.1	Planty, Jarvis	48,500	1,320	48,500	0	210		1		1- 11-10.2
16.003-4-14	Fenner, Maurice	93,200	5,600	93,200	0	210		1		1- 39-11
16.003-4-15.1	Lashomb, Robert W.	69,600	12,800	69,600	0	210		1		
16.003-4-16.21	Lashomb, Robert W.	59,300	6,700	59,300	0	210		1		
16.003-4-17.11	Herbstler, Klaus W.	87,100	7,300	87,100	0	210		1		1- 67-12
16.003-4-18.1	Kellison, Loren H.	100,400	12,300	100,400	0	210		1		1- 59- 8.1
16.003-4-19	LaGrow, William J.	10,600	10,600	10,600	0	322		1		1- 11- 4.2
16.003-4-20.12	Borey, Arthur J.	103,400	14,200	103,400	0	210		1		
16.003-4-21.11	Seaway Timber Harvesting Inc	8,600	8,600	8,600	0	323		1		1- 11- 9.1
16.003-4-21.21	Tubolino, Gary D.	85,400	13,100	85,400	0	210		1		
16.003-4-21.22	Ashley, Michael J.	75,800	14,400	75,800	0	270		1		
16.003-4-22	Agen, Daniel	95,000	12,400	95,000	0	210		1		
16.003-4-23	Laplante, Steven R.	3,400	3,400	3,400	0	314		1		
16.003-4-24.12	LaPlante, Denes L.	152,650	26,250	152,650	0	210		1		
16.003-4-24.21	Haggett, Roleigh A.	2,160	2,160	2,160	0	311		1		
16.003-4-24.112	Lagrow, William J.	3,300	3,300	3,300	0	311		1		
16.003-4-25	Hoerner, Ronald L. Jr.	95,800	21,700	95,800	0	210		1		
16.003-4-26	Seaway Timber Harvesting Inc	13,000	13,000	13,000	0	311		1		
16.003-4-28.1	Jock, Ernest L. Jr.	135,600	9,560	135,600	0	210		1		
16.003-4-28.2	Matthes, Stephen W.	165,000	8,660	165,000	0	210		1		
16.003-4-29	Baxter, Harold L.	42,000	7,500	42,000	0	240		1		1- 11- 7
16.003-4-30	Hoerner, Ronald L. Jr.	3,300	3,300	3,300	0	311		1		
16.004-2-1	Grant, Stephen S.	16,700	16,700	16,700	0	105		1		1- 48- 3
16.004-2-2	VonBorstel, Douglas	7,000	7,000	7,000	0	323		1		1- 94-14
16.004-2-3.12	Grant, Stephen S.	68,300	29,800	68,300	0	240		1		
16.004-2-5	Grant, Stephen S.	3,800	3,800	3,800	0	322		1		8- 47-15
16.004-2-7.2	Haverstock, Lon S.	35,000	18,000	35,000	0	210		1		
* 16.004-2-7.111	Sebastian, James C.	80,500	29,800	80,500	0	270		1		1-109-15
* 16.004-2-8	Zagobelny, Justin B.	95,100	64,100	95,100	0	240		1		1- 36- 1
16.004-2-8.1	Zagobelny, Justin B.		64,100	95,100	0	240		1		1- 36- 1
* 16.004-2-8.2	CSX Transportation, Inc		1	1	0	314		1		
16.004-2-8.3	CSX Transportation, Inc		30,000	30,000	0	842		7		
16.004-2-9	Brown, Jody L.	59,700	5,900	59,700	0	210		1		1-108- 3
16.004-2-10	Rochefort, Margo	159,500	10,500	159,500	0	210		1		1- 55-12
16.004-2-11	Jessmer, Mary A.	56,200	14,600	56,200	0	210		1		1- 83- 2
* 16.004-2-12	Deutscher, David	28,000	28,000	28,000	0	322		1		1- 46- 9

Parcel Id	Name	2014	2015		Res Pct	Prp Cls	O C	R S	T C	Account Nbr
		Total Av	Land Av	Total Av						
16.004-2-12.1	Deutscher, David		28,000	28,000	0	322	1			1- 46- 9
* 16.004-2-12.2	CSX Transportation, Inc		1	1	0	314	1			
16.004-2-13	Barto, John E.	84,000	10,700	84,000	0	210	1			1- 35-15
16.004-2-14	Vallance, Sheila Mae (LU)	56,300	5,600	56,300	0	210	1			1-118-12
16.004-2-15	Sharpe, Scott	41,000	5,600	41,000	0	210	1			1-107- 1
16.004-2-16	Stowell, Donald	31,000	6,000	31,000	0	270	1			1- 46- 3
16.004-2-17.1	Burnett, Patrick W.	61,600	6,900	61,600	0	210	1			1- 46- 2.1
16.004-2-18.2	Terminelli, Joseph F.	104,900	12,100	104,900	0	210	1			1- 36- 2.2
16.004-2-18.112	Lashomb, Audra L.	29,200	7,700	29,200	0	270	1			
16.004-2-19	McKeel, Shawn	106,900	18,700	106,900	0	240	1			1-113-13
16.004-2-22.1	Pomainville, Alfred (LU)	92,200	41,200	92,200	0	116	1			1-113-15
16.004-2-22.2	Pomainville, Philip	61,600	24,100	61,600	0	112	1			
16.004-2-23	Soutar, Andrew	76,800	50,100	76,800	0	280	1			1- 95-13
16.004-2-25	Smith, Lena	63,700	17,400	63,700	0	240	1			1- 48- 4
16.004-2-27.1	Soutar, Andrew	8,100	8,100	8,100	0	321	1			
* 16.004-2-28.1	Soutar, Andrew	37,500	36,500	37,500	0	120	1			1- 42- 9
16.004-2-28.11	Soutar, Andrew		36,500	37,500	0	120	1			1- 42- 9
* 16.004-2-28.12	CSX Transportation, Inc		1	1	0	314	1			
16.004-2-29.4	Payne, George Jr (Etal)	2,000	2,000	2,000	0	322	1			1- 74-10.4
16.004-2-29.11	Soutar, Andrew	800	800	800	0	314	1			1- 74-10.1
16.004-2-29.31	Eldridge, Raymond	2,800	2,800	2,800	0	314	1			1- 74-10.3
16.004-2-30	LaShomb, Wayne	69,100	27,900	69,100	0	240	1			1- 73- 6
16.004-2-50	LaClair, June I.	26,400	5,600	26,400	0	270	1			1-122- 4
16.004-2-51	McCaffrey, Patrick	44,000	5,900	44,000	0	210	1			1- 55-12
16.004-2-52.2	Nichols, Sheila A.	26,900	12,900	26,900	0	270	1			
16.004-2-52.3	Haas, Frederick William	47,900	8,300	47,900	0	270	1			
16.004-2-52.12	LaShomb, Audra	6,200	6,200	6,200	0	311	1			
16.004-2-52.112	Perras Excavating, Inc	15,600	15,600	15,600	0	322	1			
16.004-2-53	Johnson, Elizabeth	54,600	7,300	54,600	0	270	1			
16.004-2-54	Nationstar Mortgage, LLC	45,900	14,000	45,900	0	210	1			
16.004-2-55	Sebastian, Jane A.	11,800	11,800	11,800	0	105	1			1- 49-14
16.004-2-57.1	Michaud, Gerald R.	5,600	5,600	5,600	0	323	1			1- 36- 2.11
16.004-2-57.2	Stowell, Dorothy S.	7,100	7,100	7,100	0	314	1			
16.004-2-58	Woods, Dale	3,000	3,000	3,000	0	314	1			
16.004-2-59	Perras, Robert J.	73,900	10,900	73,900	0	210	1			1-124- 6
16.004-2-60	Sebastian, James C. Jr.		29,000	80,500	0	270	1			1-109-15
* 16.004-2-61	CSX Transportation, Inc		1	1	0	314	1			

Page Totals

Parcels

33

1,260,900

455,400

1,406,900

Parcel Id	Name	2014	2015		Res Pct	Prp Cls	O C	R S	T C	Account Nbr
		Total Av	Land Av	Total Av						
16.004-3-2.1	Seaway Timber Harvesting Inc	39,800	39,800	39,800	0	322	1			1- 96- 7
16.004-3-2.2	Seaway Timber Harvesting Inc	19,800	19,800	19,800	0	322	1			
16.004-3-3	Garner, Carolyn K.	4,900	4,900	4,900	0	314	1			1- 60-14
16.004-3-5	Boyea, Henry J. Jr.	65,500	7,800	65,500	0	210	1			1- 83- 9
16.004-3-6	Lamb, Ryan S.	74,400	5,800	74,400	0	210	1			1-118- 7
16.004-3-7	Varakuta, Alex	49,400	8,100	49,400	0	433	1			1-119- 8
16.004-3-8	Lapage, James T.	30,400	5,800	30,400	0	210	1			1- 20-15
16.004-3-9	White, Julia Stucz (LU)	70,000	8,100	70,000	0	210	1			1-123-14
16.004-3-10	Francis, Timothy J.	54,500	5,200	54,500	0	210	1			1- 62- 6
16.004-3-11	Fetterly, Jason	21,000	5,000	21,000	0	210	1			1- 62- 5
16.004-3-12	Peets, Roger	41,100	4,500	41,100	0	210	1			1- 91- 4
16.004-3-13	Kimble, Scott	70,000	8,000	70,000	0	210	1			1- 41-12
16.004-3-14	Wolcott, Roy Jr.	20,900	12,900	20,900	0	270	1			1-125- 1
16.004-3-15	Kimble, Scott	23,100	8,100	23,100	0	270	1			1-124-15
16.004-3-16	Wolcott, Roy C. Jr.	51,700	12,400	51,700	0	210	1			1-125- 2
16.004-3-17.2	Jandrew, James J. Jr.	3,500	3,500	3,500	0	314	1			1- 59-7
16.004-3-17.11	Seaway Timber Harvesting Inc	3,500	3,500	3,500	0	314	1			1- 59- 7
16.004-3-17.13	Paquette, Kenneth G (Etal)	60,000	6,800	60,000	0	210	1			
16.004-3-17.121	Seaway Timber Harvesting Inc	31,100	31,100	31,100	0	322	1			
16.004-3-17.122	Bosjolie, Kevin	45,000	7,500	45,000	0	439	1			
16.004-3-18	Stark, Wayne A. Jr.	75,000	12,100	75,000	0	210	1			1-112-14
16.004-3-19.1	Savage, Troy H.	105,350	11,500	105,350	0	210	1			
16.004-3-19.2	Savage, Troy H.	5,400	5,400	5,400	0	314	1			1-113- 1
16.004-3-35.121	Lambert, Gerald F.	20,100	20,100	20,100	0	323	1			
16.004-3-41.1	Lavigne, Myron H.	141,000	21,000	141,000	0	433	1			1- 79- 9
16.004-3-47.1	Rush, Allen	59,400	12,700	59,400	0	210	1			1- 79- 6
16.004-3-48	Lavigne, Myron H.	102,700	4,700	102,700	0	210	1			1- 79- 8
16.004-3-49.1	LaCombe, Henry P.	5,800	5,800	5,800	0	314	1			1-112-15.1
16.004-3-49.2	Olson, Patricia J.	42,200	11,800	42,200	0	210	1			1-112-15.2
16.004-3-50	Burnham, Theodore	51,900	4,600	51,900	0	210	1			1- 87-10
16.004-3-51	Weller, Kevin J.	103,300	8,700	103,300	0	210	1 R			1- 20-13
16.004-3-52	Gardner, James A.	60,000	13,100	60,000	0	210	1			1-102- 4
16.004-3-53	Kocienski, Christopher J.	38,300	12,500	38,300	0	210	1			1- 43-15
16.004-3-54	Hartford, James F.	7,200	6,700	7,200	0	312	1			1- 51- 4
16.004-3-55	Hartford, James F.	87,900	4,400	87,900	0	210	1			1- 64-12
16.004-3-56	Kingsley, Bryan A.	15,200	9,300	15,200	0	270	1			1- 39-15
16.004-3-57	Bennett, Edward J.	38,200	8,900	38,200	0	210	1			1- 13- 2
Page Totals	Parcels		37	1,738,550	381,900	1,738,550				

Parcel Id	Name	2014	2015		Res Pct	Prp Cls	O C	R S	T C	Account Nbr
		Total Av	Land Av	Total Av						
16.004-3-58.1	Vaquez, Gary C.	38,000	8,000	38,000	0	210	1			1- 39-14&
16.004-3-60	Vaquez, Gary C (LU)	64,700	7,700	64,700	0	270	1			1- 70-15
16.004-3-61.1	Halley, Norman	28,800	10,200	28,800	0	210	1			1- 36-15.1
16.004-3-61.2	Eldridge, Raymond	62,000	12,900	62,000	0	210	1			1- 36-15.2
16.004-3-62	Lanphear, Sam Sr.	49,300	14,600	49,300	0	210	1			1- 17- 7
16.004-3-63	White, James Francis	91,000	19,500	91,000	0	220	1			1-123- 4
16.004-3-64	Toomey, Fred A.	55,600	12,400	55,600	0	210	1			1-116- 6
16.004-3-65	Dishaw, Michael D.	50,000	14,800	50,000	0	210	1			1- 74-13.1
16.004-3-67	White, William R. II.	70,000	8,100	70,000	0	210	1			1- 74-13.2
16.004-3-68	JMT Property Associates, LLC	263,900	16,400	263,900	0	449	1			1- 92- 4
16.004-3-69	Hartigan, Shari M.	68,900	8,100	68,900	0	210	1			1- 96- 6
16.004-3-72.1	Fayette, Martin B.	12,000	12,000	12,000	0	322	1			1- 39- 6.1
16.004-3-73	Soutar, Andrew	2,700	2,700	2,700	0	323	1			
16.026-5-1.1	Murphy, Arline S.	30,000	3,400	30,000	0	210	1			1- 82- 3
16.026-5-2	Barse, Glenn F.	16,800	3,700	16,800	0	210	1			1- 35- 9
16.026-5-3.11	Guyette, Donald J.	40,000	11,000	40,000	0	210	1			1- 49- 2
16.026-5-3.12	Mandigo, Ronald W.	95,000	4,000	95,000	0	210	1			
16.026-5-4	LaBarge, Robert R.	56,300	3,000	56,300	0	210	1			1- 22-11
16.026-5-5	Wert, Peter	4,400	4,400	4,400	0	314	W 1			6-132-16
16.026-5-7	Mandigo, Ronald W.	18,500	6,800	18,500	0	270	1			1-48-15.1
16.026-5-8	Gauthier, Beatrice	49,900	12,500	49,900	0	210	1			1- 61- 1
16.026-5-9	Niagara Mohawk Power Corp	550	550	550	0	882	6			
16.026-5-10	Houle, Margaret E.	57,900	11,300	57,900	0	210	1			1- 54-12
16.026-5-11	Ashley, Norene	22,960	4,600	22,960	0	210	1			1- 8- 5
16.026-5-12	Jacob, Steve A.	83,700	7,200	83,700	0	270	1			1-122-13
16.026-5-13	Russell, Daniel Irrevoc Trust	63,100	7,300	63,100	0	210	1			
16.026-5-14	Forbes, Mae L (LU)	33,100	8,000	33,100	0	210	1			1-106- 1
16.026-5-15	Gladding, Jack L.	78,000	11,600	78,000	0	210	1			1-129-15
16.026-5-16	Lanning, Joy A.	37,500	6,000	37,500	0	210	1			1- 95-10
16.026-5-17	Mitchell, Orra	39,100	7,100	39,100	0	270	1			1-107- 3.3
16.026-5-18	Charland, Jean	2,500	2,500	2,500	0	311	1			1- 23- 4
16.026-5-19	Wert, Peter	96,400	6,300	96,400	0	210	1			1- 78-14
16.026-5-20	Whelan, Stephen L.	108,500	8,500	108,500	0	210	1			1-122-15
16.026-5-21	Cornell, Kenneth	2,000	2,000	2,000	0	314	1			1-114- 8
16.034-1-3	Charland, Jean	42,400	4,000	42,400	0	210	1			1- 23- 3
16.034-1-4	Cady, Mary E.	33,700	4,000	33,700	0	210	1			1- 32-13
16.034-1-5	Hebda, Veronica (LU)	29,100	4,500	29,100	0	210	1			1- 52-14

Parcel Id	Name	2014	2015		Res Pct	Prp Cls	O C	R S	T C	Account Nbr
		Total Av	Land Av	Total Av						
16.034-1-6	Bagnato, John	69,700	6,600	69,700	0	210	1			1- 90- 6
16.034-1-7	Tuper, LeRoy C.	66,200	5,100	66,200	0	210	1			1-101- 1
16.034-1-9.1	McGregor, Brandon M.	64,000	5,800	64,000	0	210	1			1- 91- 1.1
16.034-1-9.2	McGregor, Brandon M.	3,300	3,300	3,300	0	311	1			1- 91- 1.2
16.034-1-10	Simard, Francois R.	66,800	6,300	66,800	0	210	1			1-107- 2
16.034-1-11	Houle, Alan H.	106,600	7,400	106,600	0	210	1			1- 21- 6
16.034-1-12.1	Donie, Tracy L.	79,200	8,000	79,200	0	210	1			1- 30- 5
16.034-1-13	Clemo, Louis	50,000	4,100	50,000	0	270	1			1- 44- 9
16.034-1-14	Weaver, Roy A. Jr.	56,900	4,100	56,900	0	210	1			1-124-14
16.034-1-15	Leggue, Constance I.	68,000	6,700	68,000	0	270	1			1- 17- 2
16.034-1-16	Meacham, Donna	62,900	6,900	62,900	0	210	1			1-107- 3.6
16.034-1-17	Lemieux, Pierre	4,400	4,400	4,400	0	311	1			1- 71-12
16.034-1-18	Lamb, William C.	7,000	6,900	7,000	0	312	1			1- 12- 6
16.034-1-19	Henry, Wayne (LU)	71,800	6,200	71,800	0	210	1			1- 53-13
16.034-1-20	Crump, Roger A.	70,700	4,900	70,700	0	210	1			1- 53-10
16.034-1-21	Henry, Scott G.	57,900	12,500	57,900	0	210	1			1- 53-11
16.034-1-22.2	Henry, Glenn	82,600	7,600	82,600	0	210	1			1- 53- 6.2
16.034-1-22.3	Flynn, Tammy	63,100	6,000	63,100	0	210	1			1- 53- 6.3
16.034-1-22.11	Henry, Carter L.	5,400	5,400	5,400	0	314	1			1- 53- 6.11
16.034-1-22.12	Briggs, Wendell	20,000	6,400	20,000	0	270	1			1-53-6.12
16.034-1-23.1	Binan, Jerry	51,000	5,900	51,000	0	210	1			1- 13-15
16.034-1-24.12	Henry, Daniel N (LU)	75,200	6,800	75,200	0	210	1			
16.034-1-24.111	Henry, Gary D.	8,400	8,400	8,400	0	314	1			1- 53- 7
16.034-1-24.112	Clemo, Louis B.	300	300	300	0	314	1			
16.034-1-25	Henry, Gary	94,100	7,800	94,100	0	210	1			1- 53- 8
16.034-1-26	Mockry, Greg M.	80,900	6,700	80,900	0	210	1			1- 53- 9
16.034-1-27	Mockry, Greg	3,200	3,200	3,200	0	311	1			1- 43- 6
16.034-1-28	Barney, Christopher J.	3,200	3,200	3,200	0	314	1			1-114- 4
16.034-1-29	Barney, Christopher J.	78,900	6,000	78,900	0	210	1			1-100- 1
16.034-1-30	Lawrence, Patrick B.	59,100	5,300	59,100	0	210	1			1-100- 2
16.034-1-31	Lawrence, Cynthia	64,200	7,900	64,200	0	270	1			1-120- 9
16.034-1-33	Whelan, Stephen L.	97,400	6,600	97,400	0	210	1			1-118- 3
16.034-1-34.2	Tyo, Stacey J.	52,100	5,500	52,100	0	210	W 1			1-122-14.2
16.034-1-34.11	Whelan, David K.	46,700	7,000	46,700	0	210	1			1-122-14.1
16.034-1-34.12	Tyo, Stacey J.	3,900	3,900	3,900	0	314	1			
16.034-1-35	Carr, Darren J.	90,900	5,900	90,900	0	210	1			1- 21- 8
16.034-1-36	Gilbert, Robert	81,200	12,100	81,200	0	210	W 1			1- 12- 5

Parcel Id	Name	2014	2015		Res Pct	Prp Cls	O C	R S	T C	Account Nbr
		Total Av	Land Av	Total Av						
16.034-3-1	Peets, Alan C.	63,600	7,000	63,600	0	210	1			1- 90-15
16.034-3-2	Lamb, William C.	81,300	6,600	81,300	0	210	1			1- 64- 7
16.034-3-3	Scheufler, Pauline M.	72,200	6,100	72,200	0	270	1			1-107- 3.2
16.034-3-4	Cowles, Robert	67,600	5,400	67,600	0	210	1			1-107-3.42
16.034-3-5	Davis, Robin Royal	6,400	6,400	6,400	0	311	1			1- 30- 3
16.034-3-6	LaPradd, Yancy	22,600	2,200	22,600	0	210	1			1- 30- 2
16.034-3-7.1	Lapradd, Yancy	23,300	12,300	23,300	0	270	1			1- 30- 4
16.034-3-8.1	Love, Freddy	45,900	4,100	45,900	0	210	1			1-118- 2
16.034-3-9	Billhardt, Patricia A	38,100	4,100	38,100	0	270	1			1- 60- 2
16.034-3-10	Davis, Ralph H.	15,000	6,000	15,000	0	270	1			1-128- 6
16.034-3-11	Brown, Trevelon L.	22,000	11,100	22,000	0	210	1			1- 53-12
16.034-3-12	Price, Mary	77,000	10,500	77,000	0	210	1			1- 41- 4
16.034-3-13	Clement, Danielle M.	57,500	5,900	57,500	0	210	1			1- 24-13
16.034-3-14	Clement, Danielle M.	3,100	2,400	3,100	0	312	1			1-24-12
16.034-3-15	Malone, Lloyd	38,800	4,900	38,800	0	210	1			1- 25- 1
16.034-3-16	Malone, Lloyd J.	7,100	7,100	7,100	0	311	1			1- 51- 5
16.034-3-17	Lamb, William C.	29,400	2,400	29,400	0	312	1			1-127- 7
16.034-4-1	Noorata, Habibullah	5,200	5,200	5,200	0	314	1			1- 7-13
16.034-4-2	Pine Grove Cemetery	9,500	9,500	9,500	0	695	8			8-139- 9
16.034-4-3	Pearce,Carolynn J.	42,700	5,500	42,700	0	210	1			1- 23-12
16.034-4-4	Trimm, Amy	51,000	12,000	51,000	0	210	1			1-117- 8
16.034-4-5	Gebeault, Edward	32,800	3,000	32,800	0	270	1			1- 44- 1
16.034-4-6	Andress, Jo Ann	42,600	4,500	42,600	0	210	1			1- 43-13
16.041-1-1	Harvey, Edward J. Jr.	113,600	8,000	113,600	0	210	1			1- 31- 1.22
16.041-1-2	Vonborstel, Douglas	129,800	14,200	129,800	0	210	1			1- 31- 1.1
16.041-1-3	Mein, William J.	5,900	5,900	5,900	0	314	1			1- 31- 9
16.041-1-4	Laba, Robert P (LU)	500	500	500	0	314	1			
16.041-1-5	Marlar, Lydia S.	5,000	5,000	5,000	0	314	W 1			
16.041-1-6	Sandvoss, Kirk F.	4,800	4,800	4,800	0	314	W 1			
16.041-1-7	White, Richard J.	7,400	7,400	7,400	0	314	W 1			1-99-9999
16.041-1-8	Goolden, Jayson L.	8,300	8,300	8,300	0	314	W 1			
16.041-1-9	Nguyen, Hiep	123,900	7,300	123,900	0	210	1			1- 82- 5.14
16.041-1-10	Carvel, Bernard J.	143,800	8,100	143,800	0	210	1			1- 82- 5.12
16.041-1-11	Carvill, Patricia S.	115,000	6,800	115,000	0	210	W 1			
16.041-1-12	Richards, Warren	600	600	600	0	323	1			
16.041-1-13	Jolley, Aaron M.	3,000	3,000	3,000	0	314	1			
16.042-1-1	Fetterly, Kevin J. Jr.	4,600	4,600	4,600	0	314	1			1- 31- 1.21
Page Totals	Parcels	37	1,520,900	228,700	1,520,900					

Parcel Id	Name	2014	2015		Res Pct	Prp Cls	O C	R S	T C	Account Nbr
		Total Av	Land Av	Total Av						
16.042-1-2	Fetterly, Kevin J. Jr.	118,000	8,500	118,000	0	210	1			1-129-10.3
16.042-1-3	Vaisey, Jack Allen	82,800	11,000	82,800	0	210	1			1-129-10.12
16.042-1-4	Harrington, Kenneth D.	42,400	7,600	42,400	0	210	1			1- 50-11
16.042-1-5	Thomas, Timothy	27,300	16,300	27,300	0	312	1			1-129-10.11
16.042-1-6	Thomas, Timothy	11,200	4,000	11,200	0	270	1			1- 44-15
16.042-1-7	Thomas, Timothy	25,400	4,000	25,400	0	210	1			1- 40-13
16.042-1-8	White, Louise Lamb	28,300	4,000	28,300	0	210	1			1- 74- 7
16.042-1-9	George, Lorraine N.	66,600	11,400	66,600	0	210	1			1-129-10.2
16.042-1-10	Agati, John B.	92,200	8,500	92,200	0	210	1			1-129-10.2
16.042-1-11	Spellan, Sheila Ann	43,400	5,700	43,400	0	210	1			1-100- 8
16.042-1-12	Spellan, Glendon J.	3,600	3,600	3,600	0	314	1			1- 91- 3
16.042-1-13	Spellan, Robert E	15,700	6,100	15,700	0	270	1			1- 13-11
16.042-1-14	Stickney, Robert L.	73,900	5,400	73,900	0	210	1			1- 31-13
16.042-1-15	Bessy, Sherry	15,400	5,700	15,400	0	270	1			1- 8- 4
16.042-1-16	Peets, Paul S.	7,400	7,400	7,400	0	311	1			1- 8- 6
16.042-1-17	Peets, Darlene	64,200	5,700	64,200	0	210	1			1-121- 9
16.042-1-18	Gebault, Edward T (LU)	29,900	4,900	29,900	0	312	1			1-130- 5
16.042-1-19	von Borstel, Douglas	5,400	5,400	5,400	0	311	1			1-111- 7
16.042-1-20	Spellan, Derek E.	6,100	6,100	6,100	0	311	1			1- 13-10
16.042-1-21	Spellan, Glendon (Etal)	21,400	6,000	21,400	0	210	1			1-111- 8
16.042-1-22	Plourde, Jamie	19,300	12,100	19,300	0	270	1			1- 42- 7
16.042-1-23	Harvey, Edward J. Jr.	8,900	8,900	8,900	0	311	1			
16.071-1-1	Mossow, Jason S.	4,800	4,800	4,800	0	311	1			
16.071-1-2	Mossow, Jason S.	46,400	5,900	46,400	0	210	1			1- 64- 4
16.071-1-3	Belile, Elizabeth	66,300	12,300	66,300	0	210	1			1- 82-14.1
16.071-1-4	Bennett, Shawn R.	45,000	5,800	45,000	0	210	1			1-126- 5
16.071-1-5	Murphy, Frederick A.	90,200	10,200	90,200	0	210	1			1-121- 3
16.071-1-6	Wagstaff, William R. Jr.	58,900	5,100	58,900	0	210	1			1- 57-11
16.071-1-7	Durgan, William L.	75,000	5,700	75,000	0	210	1			1- 7-11
16.071-1-8	Pernice, Jayden	68,000	5,700	68,000	0	210	1			1- 36- 5
16.071-1-9	White, Trevor J.	71,500	5,700	71,500	0	210	1			1- 38-14
16.071-1-10	Reed, Shawn	67,200	6,700	67,200	0	210	1			1-119-12
16.071-1-11.1	Lacourse, Steve	134,800	14,700	134,800	0	484	1			1- 62- 7
16.071-1-11.2	LaPlante, Denes	4,000	4,000	4,000	0	314	1			
16.071-1-13	Durgan, William L.	1,850	1,850	1,850	0	314	1			
16.073-1-1	Greenwood, Larry	4,000	4,000	4,000	0	314	1			1- 42-12.12
16.073-1-2	Greenwood, Larry	71,600	6,200	71,600	0	210	1			1- 42-12.3

Parcel Id	Name	2014	2015		Res Pct	Prp Cls	O C	R S	T C	Account Nbr
		Total Av	Land Av	Total Av						
16.073-1-3	Tucker, Dale L.	101,600	9,100	101,600	0	210	1			1- 42-12.5
16.073-1-4	Wills, James Homer III.	41,200	12,900	41,200	0	210	1			1- 42-12.11
16.073-1-5	Thompson, Harold D. Jr.	69,200	8,900	69,200	0	210	1			1- 95-14
16.073-1-6.1	Garlough, Charles II	71,000	8,500	71,000	0	210	1			1- 44- 4.1
16.073-1-7.1	Lashomb, Melody L.	24,500	4,800	24,500	0	210	1			1- 28- 1
16.073-1-8	Daggett, Keith	47,300	4,400	47,300	0	210	1			
16.073-1-9	Furnace, Charles C (LU)	66,600	10,700	66,600	0	210	1			1- 42-11
16.073-2-1	Stanton, Lindon J.	111,000	14,000	111,000	0	210	1			
16.073-2-2	McNulty, Jessie E (Estate)	25,600	5,700	25,600	0	210	1			1- 78- 2
16.073-3-1	Haig, Alice	78,700	5,400	78,700	0	210	1			1- 50- 1
16.073-3-2	Compeau, Thomas J.	46,000	6,800	46,000	0	270	1			
16.073-4-1	Brooks, Andrew P.	125,000	7,100	125,000	0	210	1			
16.073-5-1	Grant, Shawn (LC)	42,900	4,300	36,900	0	270	1			1- 48- 1
16.076-1-1	Burnham, Fay F.	70,700	8,000	70,700	0	210	1			1-122-11
16.076-1-2	Gayeskie, Andrew	3,400	3,400	3,400	0	311	1			
16.076-1-3	Gayeskie, Andrew	57,000	5,800	57,000	0	449	1			1- 86- 1
16.076-1-4	Oakes, Ann May (LU)	77,900	5,600	77,900	0	210	1			1- 86- 2
16.076-1-6.1	Oakes, Barbara	79,000	5,600	79,000	0	210	1			1- 85-15
16.076-1-7	St Lawrence County	3,400	3,400	3,400	0	311	1 R			1- 48- 5
16.076-1-8	Dailey, Timothy M.	3,400	3,400	3,400	0	311	1			1- 97- 2
16.076-1-9	Chominski, Christopher	9,700	9,700	9,700	0	311	1			
16.076-1-10	Beeson, Mary (LU)	61,700	5,600	61,700	0	210	1			1- 12- 8
16.076-1-11	Beeson, Mary (LU)	3,400	3,400	3,400	0	311	1			1- 12- 9
16.076-1-12	Lamay, Stanley	68,400	8,000	68,400	0	210	1			1- 22- 8
16.076-1-13	Sweet, Alan	9,000	8,000	9,000	0	270	1			1- 79- 1
16.076-1-14	Oakes, Richard N.	3,500	3,500	3,500	0	311	1			
16.076-1-15	Fetterly, Robert B (LU)	3,400	3,400	3,400	0	311	1			1- 40- 2
16.076-1-16	Fetterly, Robert B (LU)	75,200	5,600	75,200	0	210	1			1- 40- 1
16.076-1-17	Falck, Hans J (LC)	45,000	5,800	45,000	0	210	1			1- 26- 7
16.076-1-18	Rouselle, Vern	11,200	6,200	11,200	0	312	1			1- 26- 6
16.076-1-19	Ashley, Franklin	15,600	5,600	15,600	0	270	1			1- 79- 7
16.081-1-1	Wanzer, William	3,500	3,500	3,500	0	314	1			1- 44- 8
16.081-2-1	Furnace, Lynn C.	127,700	10,900	127,700	0	210	1			
16.081-2-2	Mitchell, Randy L.	69,000	12,200	69,000	0	210	1			1-117-13
16.081-2-4	LaDue, Dorothy S.	34,000	6,800	34,000	0	210	1			1- 63- 3
16.081-2-5	Salz, Richard M.	110,700	4,300	110,700	0	210	1			1- 41- 3
16.081-2-6	Mason, Jonathan	84,800	6,500	84,800	0	210	1			1- 87-12

Parcel Id	Name	2014	2015		Res Pct	Prp Cls	O C	R S	T C	Account Nbr
		Total Av	Land Av	Total Av						
16.081-2-7	Michaud, John D. Jr.	21,000	3,000	21,000	0	312	1			
16.081-2-8	Michaud, John D. Jr.	100,000	11,500	100,000	0	210	1			1-101-6
16.081-2-9	Varakuta, Alexander	61,900	11,700	61,900	0	210	1			1-42-13
16.081-2-10	Wanzer, Abigail	4,500	4,500	4,500	0	314	1			1-1-11.1
16.084-1-1	Martin, Steven A.	72,600	8,000	50,000	0	210	1			1-104-1
16.084-1-2	LaLonde, Timothy L.	55,300	5,600	55,300	0	210	1			1-79-2
16.084-1-3	Borsellino, Robert J.	69,800	5,600	69,800	0	210	1			1-123-1
16.084-1-4	Rinke, Rita (LU)	56,000	5,600	56,000	0	210	1			1-101-9
16.084-1-5	Kowalchuk, Ann	87,600	9,300	87,600	0	210	1			1-29-14
16.084-1-6	Danko Development Corp	60,900	5,600	60,900	0	210	1			1-109-12
16.084-1-7	Wright, Dale D.	3,500	3,500	3,500	0	311	1			1-123-5
16.084-1-8	Wright, Dale	55,100	8,000	55,100	0	210	1			1-126-6
16.084-1-9	St Louis, Duane A.	45,900	8,000	45,900	0	210	1			1-63-10
16.084-1-10	Bouchard, James F (LU)	81,800	5,600	81,800	0	210	1			1-17-1
16.084-1-11	Taylor, Jason C.	59,100	5,600	59,100	0	210	1			1-121-7
16.084-1-12	Taylor, Jason C.	3,400	3,400	3,400	0	311	1			1-121-8
16.084-1-13	Planty, Gary L.	60,000	5,600	60,000	0	210	1			1-54-8
16.084-1-14	Michaud, Robert	50,000	5,600	50,000	0	210	1			
16.084-1-15	Oakes, Richard M.	97,100	7,200	97,100	0	270	1			1-75-4
16.084-1-16	Oakes, Richard M.	1,900	1,900	1,900	0	314	1			8-136-14
16.084-1-17	Blair, Howard T. III.	52,900	5,600	52,900	0	210	1			1-93-3
16.084-1-18	Ayotte, Yvonne	6,000	6,000	6,000	0	311	1			1-112-9.2
16.084-1-19	Blair, Thomas E.	81,000	8,000	81,000	0	210	1			
16.084-1-20	Ayotte, Yvonne	53,800	6,800	53,800	0	270	1			1-112-11
* 16.084-1-21	Locy, Chad J (LC)	82,400	12,900	82,400	0	210	1			1-112-9.1
16.084-1-21.1	Locy, Chad J (LC)		12,900	82,400	0	210	1			1-112-9.1
16.084-1-21.2	LaPlante, B Carol		5,000	5,000	0	311	1			
16.084-1-22	Lambert, Gerald F.	144,000	7,100	144,000	0	210	1			
16.084-1-23	Bennett, Frederick A.	88,500	7,800	88,500	0	210	1			1-13-3
16.084-1-24	Kenneth LeRoy Jacks Family	113,100	5,800	113,100	0	210	1			
16.084-1-25	Adams, Dale B.	73,500	8,000	73,500	0	210	1			1-76-1
16.084-1-26	Tusa, Daniel J.	10,000	5,000	5,000	0	314	1			1-64-3.1
16.084-1-27	Tusa, Daniel J.	112,300	12,500	112,300	0	210	1			
17.003-1-1.1	Bradish, Heidi J.	15,000	15,000	15,000	0	322	1			1-87-2
17.003-1-1.2	O'Neill, Raymond J.	6,000	6,000	6,000	0	314	1			
17.003-1-1.311	Bradish, Heidi J.	87,600	26,700	87,600	0	240	1			
17.003-1-1.312	Gross, Justin P.	155,130	44,250	127,130	0	240	1			

Parcel Id	Name	2014	2015		Res Pct	Prp Cls	O C	R S	T C	Account Nbr
		Total Av	Land Av	Total Av						
17.003-1-2.21	Dailey, Timothy	109,500	22,100	109,500	0	240	1			1- 9- 3.12
17.077-1-9	Peets, James	61,300	5,600	61,300	0	210	1			1- 91- 2
17.077-1-11	Blair, Thomas	10,200	10,200	10,200	0	314	1			1- 64- 1
17.077-1-16	Ghostlaw, Beverly A.	21,000	5,100	21,000	0	270	1			1- 96- 8
17.077-1-17	Ghostlaw, Beverly	70,000	5,700	70,000	0	210	1			1- 64- 3.2
17.077-1-18	LaDue, Bruce S.	85,000	8,700	85,000	0	210	1			1- 64- 2.2
17.077-1-19	Vanbuskirk, Gayle S.	3,300	3,300	3,300	0	314	1			1- 64- 2.1
17.077-1-20	Vanbuskirk, Gayle S.	66,300	8,000	66,300	0	210	1			1-101- 3
17.077-1-21	Russo, Salvatore J.	75,400	13,200	75,400	0	210	1			1- 9- 3.2
17.077-1-22	Hendricks, Shannon L.	64,300	8,400	64,300	0	270	1			
17.077-1-23	Avery, Keith	5,800	5,800	5,800	0	314	1			1- 9- 3.11
17.077-1-24	Lancto, Mary	80,000	8,200	80,000	0	210	1			
17.077-1-25	Smith, Dennis S.	44,600	4,300	44,600	0	210	1			1- 29-15
17.077-1-26	Eggleston, Elaine	37,900	5,600	37,900	0	210	1			1- 17- 5
23.002-1-1	Seaway Timber Harvesting, Inc	7,800	7,800	7,800	0	314	1			1- 68- 5
23.002-1-2	Seaway Timber Harvesting, Inc	25,600	25,600	25,600	0	322	1			1- 88- 8
23.002-1-3.2	Szeliga, Matthew M.	23,500	4,000	23,500	0	270	1			1- 78- 3.2
23.002-1-3.11	Fountain, Lynn M.	143,400	43,800	143,400	0	240	1			1- 78- 3.11
23.002-1-3.12	Delosh, Percy F.	73,400	10,900	73,400	0	210	1			1- 78- 3.12
23.002-1-4	Fountain, Lynn M.	8,800	8,800	8,800	0	311	1			1-104-15
23.002-1-5	LaPlante, Jeremy F.	53,700	9,800	53,700	0	210	1			1- 79-11
23.002-1-6	Phillips, Mark S.	55,400	7,000	55,400	0	210	1			1- 93- 2
23.002-1-7	Thomas, Pamela	62,100	8,200	62,100	0	210	1			1- 67-11
23.002-1-9.1	Jandreau, Jesse	4,500	4,500	4,500	0	311	1			1- 30- 8.1
23.002-1-9.2	Jandreau, Jesse	62,000	6,400	62,000	0	210	1			1- 30- 8.2
23.002-1-10	Bogdovitz, Walter Jr (Trust)	38,800	38,800	38,800	0	322	W 1			1- 55-14
23.002-1-11	Bogdovitz, Walter Jr (Trust)	151,400	32,500	151,400	0	240	1			1- 45- 3
23.002-1-12.111	Raymondville Golf & Country	200,000	108,000	200,000	0	552	1			1- 99- 8.1
23.002-1-13	Compo, Tammy Lynn	6,800	6,800	6,800	0	311	1			1- 88- 7
23.002-1-14.1	Thrana, Shawn	17,900	17,900	17,900	0	105	1			1-126-11
23.002-1-14.2	American Asphalt, Inc	6,800	6,800	6,800	0	105	1			
23.002-1-15.1	Hopsicker, L Thomas II	140,900	14,700	140,900	0	240	1			1-114- 6
23.002-1-16.2	Breault, Jean Guy	105,400	13,200	94,000	0	240	1			1-114- 5.2
23.002-1-16.3	Coller, Thaddeus	96,500	13,100	96,500	0	210	1			1-114- 5.3
23.002-1-16.11	Siddon, Loren	32,000	32,000	32,000	0	322	1			1-114- 5.1
23.002-1-16.12	Parkway Properties Malone, LLC	130,000	20,000	130,000	0	486	1			
23.002-1-17	Seaway Timber Harvesting, Inc	37,100	37,100	37,100	0	322	1			1- 80- 6
Page Totals	Parcels	37	2,218,400	591,900	2,207,000					

Parcel Id	Name	2014	2015		Res Pct	Prp Cls	O C	R S	T C	Account Nbr
		Total Av	Land Av	Total Av						
23.002-1-18	Phillips, Mark S.	5,500	5,500	5,500	0	311	1			1- 63-13.2
23.002-1-19	Goodspeed, Craig S.	99,000	10,400	99,000	0	210	1			1- 63-13.3
23.002-1-20	Dunkelberg, Dennis W.	91,000	11,700	91,000	0	210	1			1- 63-13.1
23.002-3-1	Bowers, Stephan E. Jr.	111,500	9,700	111,500	0	210	1			
23.002-3-2	Hess, Robert	9,700	9,700	9,700	0	311	1			
23.002-3-3	Cota, Eugene M.	81,300	7,700	81,300	0	210	1			
23.003-2-1	Brothers, Ronald	6,900	6,900	6,900	0	322	1			1- 85-11
23.003-2-2	Sabad, Michael G.	18,100	18,100	18,100	0	322	1			1- 30-14
23.003-2-3	Ladue, Keith T.	17,500	17,500	17,500	0	322	1			1-115- 5
23.003-2-4	Krywaczyk, Melinda	46,700	21,700	46,700	0	240	1			1- 77-12
23.003-2-5	Kalaskie, Frank E.	31,900	22,500	31,900	0	270	1			1-115-11
23.003-2-6	LaShomb, Peter J.	52,200	21,600	52,200	0	240	1			1- 67- 9.1
23.003-2-7	Lashomb, Kenneth R.	6,100	6,100	6,100	0	314	1			1- 67- 7
23.003-2-8.1	Stone, Michael J.	98,500	28,750	98,500	0	210	1			1- 6-15
23.003-2-8.3	Porter, Miles O.	35,300	12,100	35,300	0	210	1			
23.003-2-8.21	Stone, Michael J.	6,000	6,000	6,000	0	310	1			
23.003-2-9	Tessier, Philip R.	1,200	1,200	1,200	0	322	1			1-127-12
23.003-2-11.1	Alexander, Pearl	107,050	44,700	107,050	0	280	1			1- 71- 7.11
23.003-2-11.121	Labar, Randy	98,800	16,100	98,800	0	240	1			1- 71- 7.12
23.003-2-11.122	Weaver, Carl B. III.	110,000	9,200	110,000	0	210	1			
23.003-2-12	Harvey, Robert J & Suzanne M	13,200	13,200	13,200	0	105	1			1- 51- 8.2
23.003-2-13	Brothers, Francis	18,300	18,300	18,300	0	322	1			1- 82-13
23.003-2-14	Tiernan, Edward T. Jr.	9,000	9,000	9,000	0	322	1			1-115-10
23.003-2-15	Martin, Dorrان H.	15,750	15,750	15,750	0	322	1			1- 33- 2
23.003-2-16.1	Jenkins, Harold J.	84,500	9,900	84,500	0	210	1			1-122- 5
23.003-2-18	Thomas, Cynthia I.	80,000	8,200	80,000	0	210	1			1-104-13
23.003-2-19.11	LaClair, Robert J.	11,000	11,000	11,000	0	105	1			1- 22- 9
23.003-2-19.12	Thomas, Scott H.	3,000	3,000	3,000	0	311	1			
23.003-2-20.2	Clark, Franklin A.	5,900	5,900	5,900	0	105	1			
23.003-2-20.11	LaClair, Robert J.	11,300	11,300	11,300	0	322	1			1- 22-10
23.003-2-20.12	McDonald, Kyle	38,800	7,100	38,800	0	240	1			
23.003-2-21	Orton, Richard	70,200	15,400	70,200	0	240	1			1- 67- 9.21
23.003-2-23.1	LaDue, Keith	2,380	2,380	2,380	0	322	1			1- 14- 3
23.003-2-24	LaDue, Keith	1,680	1,680	1,680	0	322	1			1- 14- 1
23.003-2-25	Ladue, Keith T.	16,500	16,500	16,500	0	322	1			1-105- 4
23.003-2-26	Clark, Franklin A.	1,890	1,890	1,890	0	314	1			1- 39-10
23.003-2-27.1	Chambers, Leary	87,400	11,700	87,400	0	210	1			1-126- 2
Page Totals	Parcels		37	1,505,050	449,350	1,505,050				

Parcel Id	Name	2014	2015		Res Pct	Prp Cls	O C	R S	T C	Account Nbr
		Total Av	Land Av	Total Av						
23.003-2-28	Niagara Mohawk Power Corp	1,200	1,200	1,200	0	877	6			
23.003-2-29	Dorey, Denise	2,050	2,050	2,050	0	105	1			
23.003-2-31.1	Ladue, Keith T.	500	500	500	0	323	1			
23.003-2-31.2	Ladue, Keith T.	300	300	300	0	323	1			
23.003-2-32	Ladue, Joseph Jr.	5,600	5,600	5,600	0	323	1			1- 63- 6
23.003-2-33	Tessier, Phillip R.	101,700	8,500	54,000	0	210	1			
23.003-2-34	Niagra Mohawk Power Corp	200	200	200	0	330	6			
23.004-1-2	Sabad, Michael G.	24,300	24,300	24,300	0	322	1			1- 89-15
23.004-1-3	Ward, Nancy A.	56,100	35,700	56,100	0	260	1			1- 69- 4.1
23.004-1-5	Harriman, George W. Jr.	37,260	37,260	37,260	0	322	1			1- 51-14.1
23.004-1-16	Harriman, George W. Jr.	138,800	22,800	138,800	0	240	1			1- 51-14.2
23.004-1-17.11	Thrana, Benedikt (LU)	298,600	14,600	298,600	0	210	1			1-126-12.1
23.004-1-17.121	Thrana, Shawn	109,400	69,600	109,400	0	240	1			
23.004-1-17.122	Thrana, Erik T.	75,000	16,000	75,000	0	210	1			
23.004-1-18	Coller, Thaddeus	72,600	25,200	72,600	0	240	1			1- 25- 6
23.004-1-19.1	LaDue, Keith	70,000	10,000	70,000	0	210	1			1- 69- 4.2
23.004-1-20	Ladue, Joseph Jr.	4,100	4,100	4,100	0	322	1			1- 63- 7
23.004-1-21	St Lawrence County	3,900	3,900	3,900	0	314	8			
23.004-1-22	Laughton, Charles	41,700	20,500	41,700	0	270	1			1- 69- 4.2
23.004-1-24	LaDue, Keith	17,000	17,000	17,000	0	240	1			
23.004-1-25	LaDue, Keith	6,200	6,200	6,200	0	330	1			
23.004-2-15	Orologio, Martha Dunn	50,700	11,800	50,700	0	210	1			1- 35-12
23.004-2-16.1	Town Of Norfolk	20,440	13,000	20,440	0	591	8			8-137- 1
23.004-2-21.2	Hettis, Floyd R.	79,700	11,800	79,700	0	210	1			1- 34- 4.2
23.004-2-21.13	Devine, Paul G. Jr.	73,800	12,100	73,800	0	210	1			1- 34- 4.4
23.004-2-21.31	Hettis, Floyd R.	1,300	1,300	1,300	0	323	1			1- 34- 4.5
23.004-2-21.112	Smith, Maurice W.	19,400	11,600	19,400	0	270	1			
23.004-2-21.121	Casey, Gary A.	110,900	10,700	110,900	0	240	1			1- 34- 4.3
23.004-2-21.122	Casey, Gary A.	16,800	6,800	16,800	0	270	1			
23.004-2-23	Cross, John	138,600	23,600	138,600	0	240	1			1- 27- 7
23.004-2-24	Hitsman, James	8,600	8,600	8,600	0	322	1			1-108- 1
23.004-2-25	Hitsman, James	48,700	6,200	48,700	0	210	1			1-108- 2
23.004-2-26	Hill, Glenn W. Jr.	6,500	6,500	6,500	0	314	1			
23.004-2-27	Hill, Glenn W. Jr.	28,900	12,300	28,900	0	270	1			1- 83-11
23.004-2-28	Eurto, Robert L.	6,500	6,500	6,500	0	314	1			1- 31-12.1
23.004-2-29	Ladue, Keith T.	4,500	4,500	4,500	0	311	1			1- 31-11
23.004-2-30	Hoistion, Richard J.	35,000	19,400	35,000	0	270	1			1- 19- 1

Parcel Id	Name	2014	2015		Res Pct	Prp Cls	O C	R S	T C	Account Nbr
		Total Av	Land Av	Total Av						
23.004-2-31	LaRock, Stephen Anthony Jr.	3,900	3,900	3,900	0	311	1			1- 83-12
23.004-2-35	Cross, John	7,000	7,000	7,000	0	322	1			1- 46-13
23.004-2-38.2	Villnave, Larry F.	300	300	300	0	314	1			
23.004-2-39	Murray, Brent	14,000	14,000	14,000	0	105	1			
23.004-2-40.2	Smith, Maurice W.	1,000	1,000	1,000	0	311	1			
23.004-2-40.12	Dye, Harry I.	7,500	7,500	7,500	0	314	1			
23.004-2-40.111	Dye, Harry I.	26,740	8,760	26,740	0	260	1			1- 34- 4.1
23.004-2-40.112	Putney, Joseph P.	7,500	7,500	7,500	0	311	1			
23.004-2-41	Murray, Brent	30,000	4,000	30,000	0	323	1			
23.004-3-2.2	Norfolk American Legion #925	48,600	6,200	48,600	0	557	8			
23.004-3-2.11	Chapin, Dale G.	75,800	25,800	75,800	0	240	1			1- 99- 6
23.004-3-16	Monroe, Reginald	28,200	18,200	28,200	0	271	1			1-105-15
23.004-3-19.1	Planty, Thomas E.	4,000	4,000	4,000	0	322	1			1- 69- 7
23.004-3-20	Trimboli, Dominic	12,400	12,400	12,400	0	311	1			1-117- 7
23.004-3-26.1	Planty, Matthew J.	53,800	8,400	53,800	0	210	1			1- 94- 1
23.004-3-30	Raymondville Cemetery	11,300	8,300	11,300	0	695	8			8-139- 2
23.004-3-31.12	Sweet, Alan	16,100	13,600	16,100	0	270	1			
23.004-3-32	American Asphalt, Inc	60,900	12,100	60,900	0	414	1			1- 70- 2
23.004-4-1.1	Clemmo, John D.	128,500	11,500	128,500	0	240	1			1- 24- 5.2
23.004-4-1.2	Huff, Mark S.	127,300	12,600	127,300	0	210	1			
23.004-4-3	Erie Boulevard Hydropower	1,367,905	15,300	1,367,905	0	874	6 E			6-132-17
23.004-4-4	Town Of Norfolk	7,100	7,100	7,100	0	882	8			8-137-11
23.004-4-5	Town of Norfolk	5,300	5,300	5,300	0	591	8			8-137-11
23.004-5-1	Zhong, Halmo	18,700	18,700	18,700	0	322	1			1-100- 4.1
23.004-5-3	Fisher, Steven	36,000	6,000	36,000	0	240	1			1-100- 4.5
23.004-6-2	Barkley, Peter E.	119,400	18,800	119,400	0	240	1			
23.004-6-3	Ward, Nancy	6,600	6,600	6,600	0	314	1			1-105-3.1
23.004-6-4	Ladue, Keith T.	17,700	17,700	17,700	0	323	1			1-105- 3.1
23.004-6-5.2	Baxter, Clyde	4,400	4,400	4,400	0	311	1			
23.004-6-5.11	Murray, Brent	67,600	6,800	67,600	0	210	1			
23.004-6-5.121	Barkley, Peter E.	11,800	11,800	11,800	0	322	1			
23.004-6-5.122	Baxter, Clyde	6,900	6,900	6,900	0	323	1			
23.004-6-6	Shantie, Patrick	36,400	6,800	36,400	0	210	1			1-105- 3.2
23.004-6-7	Baxter, Bonnie J.	57,400	6,400	57,400	0	210	1			1- 31-12.2
23.004-6-8	Putney, Joseph P.	103,500	14,000	103,500	0	210	1			
23.004-6-9	Juhasz, Richard L.	5,900	5,900	5,900	0	314	1			1- 34-15.3
23.004-7-21.1	Short, Holly J.	6,600	6,600	6,600	0	314	1			1-106-11
Page Totals	Parcels	37	2,544,045	352,160	2,544,045					

Parcel Id	Name	2014	2015		Res Pct	Prp Cls	O C	R S	T C	Account Nbr
		Total Av	Land Av	Total Av						
23.004-7-25.111	Short, Holly J.	12,500	12,500	12,500	0	322	1			1-106-13.1
23.004-7-25.112	Bosjolie, Mark	5,000	5,000	5,000	0	314	1			
23.004-7-27	Ladue, Keith	3,250	3,250	3,250	0	323	1			
23.004-8-1	McKeel, Shawn J.	13,000	8,800	13,000	0	312	1			1- 34- 4.6
23.059-1-1	Logalbo, Elizabeth	121,200	4,800	121,200	0	210	1			1-108-12
23.059-1-2	Smith, Brendan P.	102,500	5,500	102,500	0	210	1			1-100- 6
23.059-1-3.1	Saber, Edward	80,000	5,800	80,000	0	210	1			1-101-15
23.059-1-4	Brooks, Bryan D.	102,700	6,100	102,700	0	210	1			1- 65- 3
23.059-1-5	Morrill, Roderick	99,100	5,500	99,100	0	210	1			1- 82- 4
23.059-1-6	Watts, Teresa	100,000	6,500	100,000	0	210	1			1-115-15
23.059-1-7	Roi, Arthur F.	121,200	6,000	121,200	0	210	1			1-127- 6
23.059-1-8	Gagne, Timothy E.	90,000	6,500	90,000	0	210	W 1			1- 57-15
23.059-1-9	Shorette, Inez P.	102,400	6,000	102,400	0	210	W 1			1- 19-14
23.059-1-10	Armstrong, Murray	114,500	6,000	114,500	0	210	1			1- 78- 9
23.059-1-11	McGregor, Scott W.	114,200	6,100	114,200	0	210	1			1- 71-15
23.059-1-12	Grant, Larry K.	101,500	6,100	101,500	0	210	1			1- 37- 1
23.059-1-13	Welsh, Patrick J.	6,200	6,200	6,200	0	311	1			1-103-13
23.059-1-14	Welsh, Patrick J.	107,200	8,600	107,200	0	210	1			1-103-12
23.059-1-15	Hall, Mary Jean	99,000	6,400	99,000	0	210	1			1- 50- 4
23.059-2-1	Danko, Opal	3,500	3,500	3,500	0	311	1			
23.059-2-2	Danko, Opal S.	3,600	3,600	3,600	0	311	1			
23.059-2-3	Danko, Opal S.	3,600	3,600	3,600	0	311	1			
23.059-2-4	Salacka, Frank	90,000	6,000	90,000	0	210	1			1- 29- 4.2
23.059-2-5	Germano, Michael	90,000	7,500	90,000	0	210	1			1-104- 9
23.059-2-6	Campeau, Guy	106,600	5,500	106,600	0	210	1			1- 13-14
23.059-2-7	Lauzon, Jennifer L.	88,000	5,600	88,000	0	210	1			1- 59-11
23.059-2-9.1	Novak, Susan S.	82,300	5,000	82,300	0	210	1			9-999-008
23.059-2-10	Leigh, Joan A.	115,000	6,200	115,000	0	210	1			1- 28-12.2
23.059-2-11	Carbone, Joseph	135,300	5,400	135,300	0	210	1			1-114- 2.1
23.060-1-4	Smith, Walter D (Trust)	121,200	6,000	121,200	0	210	1			1- 20- 9
23.060-1-5	Rourke, David	120,000	5,500	120,000	0	210	1			1- 29- 4.1
23.060-1-6	Castle, Christine L.	80,000	5,500	80,000	0	210	1			1- 73- 5
23.060-1-7	Peters, Diane M.	106,000	5,800	106,000	0	210	1			1-100- 7
23.060-1-8	Nelson, David J.	106,600	6,000	106,600	0	210	1			1- 85-10
23.060-1-9	Cooke-Fent, Keri A.	106,600	5,000	106,600	0	210	1			1- 7-10
23.060-1-10	Nowak, David J.	112,000	6,200	112,000	0	210	1			1- 29- 7
23.060-1-11	LaBrake, Louis J (LU)	126,400	11,900	126,400	0	210	1			1-113-12

Parcel Id	Name	2014	2015		Res Pct	Prp Cls	O C	R S	T C	Account Nbr
		Total Av	Land Av	Total Av						
23.060-1-12	Barkley, Larry	114,900	5,800	114,900	0	210	1			1- 55- 9
23.060-1-13	Allen, John S.	101,000	5,500	101,000	0	210	1			1-57-5
23.060-1-14.1	Francia, Frank Jr.	105,700	5,800	105,700	0	210	1			1-110-11
23.060-1-15	Bump, Richard J.	77,300	5,200	77,300	0	210	1			1- 65-12
23.060-1-16.1	Danko, Opal S.	12,000	12,000	12,000	0	311	1			1- 29- 5.1
23.060-1-18	Danko, Opal S.	4,400	4,400	4,400	0	311	1			1- 29- 5.3
23.060-1-19	Danko, Opal S.	3,600	3,600	3,600	0	311	1			
23.060-1-21	Danko, Opal S.	6,000	6,000	6,000	0	322	1			1- 29- 6.1
23.060-2-7.21	Carbone, Joseph	3,100	3,100	3,100	0	311	1			1-114- 2.2
23.060-2-8.1	Chagnon, Judith L.	110,000	6,000	110,000	0	210	1			1- 16-14
23.060-2-9	Freiman, Randal L.	113,700	5,600	113,700	0	210	1			1- 76- 5
23.060-2-10	Harrington, Ricky	145,500	7,700	145,500	0	210	1			
23.066-1-1	Aldridge, Ronald K.	51,600	8,400	51,600	0	270	1			
23.066-1-2	Laughton, Charles K.	13,900	11,400	13,900	0	270	1			1-69-4.2
23.066-1-3	Raymo, Paul F.	5,000	5,000	5,000	0	314	1			
23.066-1-4	Lazore, Kevin	13,600	11,600	13,600	0	270	1			
23.066-1-5	Elliott, Jeffrey R.	8,900	6,400	15,000	0	270	1			1-131- 9
23.066-1-6	Dishaw, James A.	68,300	5,700	68,300	0	210	1			1- 99-13
23.066-1-7	Gravlin, Stacey M.	8,000	6,000	8,000	0	270	1			1- 65-14
23.066-1-8	Huff, Ronald A.	6,000	6,000	6,000	0	311	1			1-106- 2
23.066-1-9	Monroe, Greg	14,000	6,000	14,000	0	270	1			1- 65-13
23.066-1-10	McGregor, Elaine M.	16,000	6,000	16,000	0	270	1			1- 91- 5
23.066-1-11	Burlingame, Lucia A.	18,300	6,200	18,300	0	270	1			1- 57-13
23.066-1-12	Vallance, Kathleen M.	8,000	6,000	8,000	0	270	1			1- 9-14
23.066-1-13	Germano, Antonio	52,000	7,400	52,000	0	270	1			1- 7- 8
23.066-1-14	Sharlow, William K. Jr.	58,200	12,200	58,200	0	210	1			1- 39- 9
23.066-1-15	Murray, Roger L.	61,200	6,000	61,200	0	210	1			1- 60- 9
23.066-1-16	Germano, Deborah	24,000	4,000	24,000	0	280	1			1-105- 2
23.066-1-17	Devlin, Danny C.	71,300	6,200	71,300	0	210	1			1- 8- 3
23.066-1-18	Dillabough, Douglas J.	4,300	4,300	4,300	0	311	1			1- 26- 5
23.066-1-19	Dillabough, Douglas J.	78,000	6,000	78,000	0	210	1			1- 26- 4
23.066-1-20	Monroe, Gregory	9,700	7,700	9,700	0	270	1			1- 14- 4
23.066-1-21	Wood, Marlene	86,100	8,400	86,100	0	210	1			1-106-13.1
23.066-1-22	Monroe, Gregory A.	46,000	7,200	46,000	0	270	1			
23.066-1-23	Monroe, Gregory	2,000	2,000	2,000	0	311	1			
23.066-1-24	Fournier, Roger D.	65,200	5,100	65,200	0	210	1			1-110- 9
23.066-1-25	Boots, John C.	21,000	6,000	21,000	0	210	1			1- 33- 4
Page Totals	Parcels		37	1,607,800	237,900	1,613,900				

Parcel Id	Name	2014	2015		Res Pct	Prp Cls	O C	R S	T C	Account Nbr
		Total Av	Land Av	Total Av						
23.066-1-26	Harriman, Linda K (LU)	53,600	6,000	53,600	0	210	1			1- 70- 3
23.066-1-27	Harriman, George W. Sr.	4,000	4,000	4,000	0	311	1			1- 48-14.2
23.066-1-28	O'Neil, Patricia	56,100	12,100	56,100	0	270	1			1- 48-14.1
23.066-1-30	Brothers, Elaine M.	86,900	7,800	86,900	0	210	1			1- 28-14
23.066-1-31	Lazore, Kevin S.	49,200	7,700	49,200	0	210	1			1- 69- 6
23.066-2-1	Murray, Suzanne	84,900	6,200	84,900	0	210	1			1- 78- 1.2
23.066-2-2	Hummell, Bonnie	37,100	6,100	37,100	0	210	1			1- 78- 1.1
23.066-2-3	Lyons, Edward G.	68,650	7,000	68,650	0	210	1			1- 86- 6
23.067-1-1	Dumers, Joey L.	70,000	6,800	70,000	0	210	1			1- 35- 7
23.067-1-2	Dumers, Joey	6,000	6,000	6,000	0	210	1			1-129- 7
23.067-1-3.1	Walker, Melissa A.	70,000	6,500	70,000	0	210	1			1- 72-13
23.067-1-3.2	Lyons, Edward G.	4,400	4,400	4,400	0	311	1			
23.067-1-4	American Asphalt, Inc	47,800	6,300	47,800	0	210	1			1-124- 1
23.067-1-5	Doran, James P.	5,700	5,700	5,700	0	314	1			1- 96-14
23.067-1-6	Harvey, Gary A.	5,000	5,000	5,000	0	314	1			1- 11- 8
23.067-1-7.1	Gardner, Richard P.	53,700	8,600	53,700	0	210	1			1- 84- 5
23.067-1-9.1	Dumers, Brian P.	93,300	7,400	93,300	0	210	1			1- 35- 5
23.067-1-11	Goolden, Richard P.	5,500	4,500	5,500	0	312	1			1- 6- 8
23.067-1-12	Goolden, Holly A.	26,000	2,600	26,000	0	210	1			1- 46- 5
23.067-1-13	Sylvester, Margaret A.	3,300	3,300	3,300	0	314	1			1-117- 4
23.067-1-14.1	Deshane, Robert A (LU)	22,900	4,300	22,900	0	210	1			1- 32- 3
23.067-1-16	Mossow, Paul	45,000	6,700	28,700	0	210	1			1- 26- 3
23.067-1-17.1	American Asphalt, Inc	47,700	6,500	47,700	0	210	1			1- 34- 6
23.067-1-19	Scott, Frank A.	48,900	6,500	48,900	0	210	1			1- 96-15
23.067-1-20.1	Lyons, Derek E.	63,000	7,000	63,000	0	240	1			1-104-10
23.067-1-20.2	Lyons, Derek E.	130,000	10,600	130,000	0	210	1			
23.067-1-21.1	Tucker, Luanne E.	70,650	6,300	70,650	0	270	1			1-102-13
23.067-1-22.1	Baxter, Rodney	44,800	11,600	44,800	0	210	1			
23.067-1-25	Layaw, Jonathon P.	32,000	6,400	32,000	0	210	1			1-110- 2
23.067-1-26.1	Haley, Patrick D.	86,500	7,300	86,500	0	210	1			1- 41-10.1
23.067-1-28	Ladue, Nancy	6,300	6,300	6,300	0	314	1			1-108-14
23.067-1-29	Ladue, Nancy	5,000	5,000	5,000	0	311	1			1- 63- 5.1
23.067-1-30	Groebler, Albert G.	82,400	6,300	82,400	0	210	1			1- 63- 5.2
23.067-1-31	Deshane, Hazel (LU)	6,200	6,200	6,200	0	311	1			
23.067-1-32	Bigness, Bruce A. II.	106,600	6,400	106,600	0	210	1			
23.067-1-34	Wells, Donald E.	56,200	6,100	56,200	0	270	1			1-126-12.2
23.067-1-37	Kalman, Robert	8,400	8,400	8,400	0	311	1			1-130-11
Page Totals	Parcels		37	1,693,700	241,900	1,677,400				

Parcel Id	Name	2014	2015		Res Pct	Prp Cls	O C	R S	T C	Account Nbr
		Total Av	Land Av	Total Av						
23.067-2-1.1	Burns, George	114,500	5,900	114,500	0	210	1			1- 19-15
23.067-2-2	Sutter, Joseph	87,000	6,100	87,000	0	210	1			1-114- 3
23.067-2-3	Maslin, Daniel L.	30,000	6,000	30,000	0	449	1			1-114-18
23.067-2-5	Methodist Church	80,500	12,000	80,500	0	620	8			8-138-11
23.067-2-6	Boots, John C.	45,800	6,400	45,800	0	210	1			1- 97- 3
23.067-2-7.1	Wallace, Larry W.	15,500	5,000	15,500	0	270	1			1- 93-14.1
23.067-2-7.2	Hunter, Irene J.	18,900	7,000	18,900	0	270	1			1- 93-14.2
23.067-2-8	Town of Norfolk	5,700	5,700	5,700	0	311	8			8-136- 1
23.067-2-9	Fedoryk, Paul B.	89,000	6,300	89,000	0	210	1			1-122- 1
23.067-2-10	Smith, Thomas S. Jr.	108,000	6,100	108,000	0	210	1			1- 76- 2
23.067-2-11	Steffenhagen, Larry J.	95,900	6,100	95,900	0	210	1			1-122- 2
23.067-2-12	Sawyer, Thomas J.	77,000	5,000	77,000	0	210	1			1- 94-11
23.067-2-13	Labrake, Steven H.	77,000	5,900	77,000	0	210	1			1-124- 3
23.067-2-14	McGinnis, James E.	85,000	5,800	85,000	0	210	1			1- 62- 3
23.067-2-15	Bates, David	110,000	5,800	110,000	0	210	1			1- 10-14
23.067-2-16.1	Bullecks, Brian	92,100	7,400	92,100	0	210	1			1- 7- 3
23.067-2-17	Grant, Deborah	84,000	5,000	84,000	0	210	1			1- 72- 5
23.067-2-18.11	Bock, Frederic J. III.	115,500	5,600	115,500	0	210	1			
23.067-2-19.1	Graham, Robert	108,200	6,100	108,200	0	210	1			1- 47- 3
23.067-2-20.1	MacIntire, William	107,900	6,100	107,900	0	210	1			1- 72-15
23.067-2-21	Ham, Karen L.	85,900	5,800	85,900	0	210	1			1- 65-11
23.067-2-24	Sharlow, Richard J.	65,000	6,200	65,000	0	220	1			1- 96-12
23.067-2-25	Niagara Mohawk Power Corp	600	600	600	0	877	6			6-132- 8.10
23.067-2-26	Sylvester, Margaret A.	4,200	4,200	4,200	0	314	1			
23.067-2-28	Danko Development Corp	2,200	2,200	2,200	0	314	W 1			
23.067-2-29	Danko, Opal S.	4,700	4,700	4,700	0	314	1			
23.067-2-32	Murray, Leila (LU)	90,300	4,200	90,300	0	210	1			1- 29- 5.2
23.067-2-33	Murray, Michael A.	120,300	5,200	120,300	0	210	1			
23.067-2-34	Labarge, Stephen	127,300	6,100	127,300	0	210	1			
23.067-2-35	Ploof, Lois F (LU)	104,200	5,700	104,200	0	210	1			1- 29- 5.5
23.067-2-36	Coburn, Leslie L.	98,700	6,000	98,700	0	210	1			1- 99- 4
23.067-2-37	Coburn, Kelly J.	40,000	4,800	40,000	0	210	1			
23.067-2-38	Helmase, Linda A.	84,500	5,500	84,500	0	210	1			1- 29- 5.4
23.067-2-39	Burlingame, Randy A.	105,000	5,300	105,000	0	210	1			1- 29- 6.2
23.067-2-40	St Raymond's Parish	299,900	13,800	299,900	0	620	8			8-139-12
23.067-2-41	St Raymond's Parish	7,000	7,000	7,000	0	620	8			8-139-13
23.067-2-42	Cobb, Steven	70,000	5,700	70,000	0	210	1			1- 28-10

Parcel Id	Name	2014	2015		Res Pct	Prp Cls	O C	R S	T C	Account Nbr
		Total Av	Land Av	Total Av						
23.067-2-43	Cobb, Steven	3,900	3,900	3,900	0	311	1			
23.067-2-44	Ladue, Albert	70,700	6,700	70,700	0	210	1			1- 62- 8
23.067-2-45	Ladue, Albert	32,300	6,700	32,300	0	210	1			1- 63- 8
23.067-2-46	Denny, Michael J.	1,000	1,000	1,000	0	314	1			1- 93-14.3
23.067-2-47	Bombard, Mary Diane	49,400	5,600	49,400	0	210	1			1- 15-10
23.068-1-6.1	Chen, Tammy	3,700	3,700	3,700	0	311	1			1- 28-11.1
23.068-1-6.2	Popiel, Peter J.	100,000	5,400	100,000	0	210	1			1- 28-11.2
23.068-1-6.3	LaValley, Allan J.	103,400	7,700	103,400	0	210	1			1- 28-11.3
23.068-1-7	Derushia, Eileen A (LU)	60,000	5,500	60,000	0	210	1			1- 31-15
23.068-1-8	Akins, Brandi L.	100,000	5,500	100,000	0	210	1			1- 97-13
23.068-1-9	Hazen, Jon	90,000	6,000	90,000	0	210	1			1- 52-12
23.068-1-10	Gonser, Brandon	89,800	6,100	89,800	0	210	1			1- 53- 2
23.068-1-11	Bond, Richard	100,000	5,900	100,000	0	210	1			1- 17-13
23.068-1-12./1	St Raymond's Parish	75,600	0	75,600	0	210	8			
23.068-1-14	Chen, Tammy	127,600	5,700	127,600	0	210	1			
23.068-1-17	Freiman, Randal L.	3,900	3,900	3,900	0	311	1			
23.068-1-19	Danko, Opal S.	3,700	3,700	3,700	0	311	1			
23.068-1-20	Danko, Opal S.	3,500	3,500	3,500	0	311	1			
23.068-1-21	Danko, Opal S.	3,800	3,800	3,800	0	311	1			
23.068-1-22	Danko, Opal S.	3,700	3,700	3,700	0	311	1			
23.068-1-23	Danko, Opal S.	3,700	3,700	3,700	0	311	1			
23.068-1-24	Danko, Opal S.	3,700	3,700	3,700	0	311	1			
23.068-2-5	McGregor, Paul J.	61,900	9,500	61,900	0	210	1			1-100- 5
23.068-2-6	McGregor, Paul	4,300	4,300	4,300	0	314	1			1- 23-11
23.068-2-7.1	McGregor, Paul J.	14,800	12,800	14,800	0	312	1			1- 6- 2
23.068-2-8	McGregor, Paul J.	44,900	7,500	44,900	0	210	1			1- 90- 3
23.068-2-10.1	Sweet, Alan E.	66,300	14,200	66,300	0	270	1			1- 90- 4
23.068-2-12	Pitts, Victor	20,800	8,100	20,800	0	270	1			1- 6- 6
23.068-2-14	Ayotte, Carl F.	8,800	6,400	8,800	0	270	1			
23.068-2-15	McGregor, Paul J.	600	600	600	0	314	1			1-100- 4.3
23.068-2-16	Phillips, Naomi	13,400	6,200	13,400	0	270	1			
23.068-2-17	Sweet, Alan E.	8,500	6,000	8,500	0	210	1			
23.068-2-18	Sweet, Alan E.	15,000	6,000	15,000	0	270	1			1- 45-11
23.068-2-19	Sweet, Alan	8,500	6,000	8,500	0	270	1			
23.068-2-20	Sweet, Alan	8,500	6,000	8,500	0	270	1			
23.068-2-21	Sweet, Alan	8,500	6,000	8,500	0	314	1			
23.068-3-3	Deruchia, Michael K.	91,700	5,500	91,700	0	210	1			1- 91- 6
Page Totals	Parcels		37	1,409,900	206,500	1,409,900				

Parcel Id	Name	2014	2015		Res Pct	Prp Cls	O C	R S	T C	Account Nbr
		Total Av	Land Av	Total Av						
23.068-3-4.1	Duncan, John J.	82,800	6,100	82,800	0	210	1			1-114-12
23.068-3-6	Rowe, Brittany L.	75,000	5,800	75,000	0	210	1			1- 60-13
23.068-3-7	Dewey, Joyce	92,600	5,600	92,600	0	210	1			1- 32- 9
23.068-3-8	Andress, Ann F.	94,200	5,600	94,200	0	210	1			1- 9- 4
23.068-3-9	McGregor, Paul J.	5,000	5,000	5,000	0	311	1			1- 77- 6
23.068-3-10	Malone, Howard Joseph	15,600	6,300	15,600	0	270	1			1-110- 7
23.068-3-11	McGregor, Paul J.	12,900	4,400	12,900	0	312	1			1- 77- 7
23.068-3-12	McGregor, Paul	26,400	4,300	26,400	0	210	1			1- 22-14
23.068-3-13	Villnave, Harold Jr.	50,700	7,000	50,700	0	210	1			1-120- 7
23.068-3-15	McGregor, Paul	2,600	2,600	2,600	0	311	1			1- 62- 1
23.068-3-16	Halvorsen, Donald F. Jr.	54,900	4,700	54,900	0	210	1			1- 93- 1
23.068-3-17	Sweet, Alan	20,300	6,300	20,300	0	220	1			1- 92-15
23.068-3-18	Emens, Goldie	26,600	8,400	26,600	0	210	1			1- 37- 2
23.068-3-19	Sweet, Alan	12,700	7,200	12,700	0	270	1			1- 7-15
23.068-3-20	Sweet, Alan	32,200	3,000	32,200	0	220	1			1-110-12
23.068-3-21	Sweet, Alan	50,300	3,000	50,300	0	210	1			1-123-12
23.068-3-22	Harper, Douglas W.	17,300	7,700	17,300	0	270	1			1- 11-12
23.068-3-23	Matson, Wendell	30,600	7,100	30,600	0	210	1			1- 74-12
23.068-3-28	Deruchia, Michael K.	3,600	3,600	3,600	0	311	1			
23.068-3-30	Sweet, Alan	15,800	3,100	15,800	0	270	1			
23.068-3-31	Planty, Matthew J.	20,000	6,900	20,000	0	270	1			
23.074-1-1	Rabideau, Kyle J.	40,700	7,700	40,700	0	210	1			1- 33- 5
23.074-1-2	Murray, Roger L.	69,400	7,700	69,400	0	210	1			
23.074-1-3	Pryce, Bruce D. Jr.	15,600	7,700	15,600	0	270	1			
23.074-1-4	Woodward, Patricia L.	75,800	7,200	75,800	0	270	1			
23.074-1-5	Rusaw, William L & Joan	17,900	7,200	17,900	0	270	1			
23.074-1-6	Baxter, Robin	47,100	6,400	47,100	0	270	1			
23.074-1-7	Clark, Annette (LU)	24,200	8,400	24,200	0	270	1			1-115-12
23.074-1-8	Wickwire, Nicole G (LC)	28,600	6,500	28,600	0	270	1			1-115-13
23.074-1-9	King, Gregory A.	31,900	7,600	25,000	0	270	1			1- 34-10
23.074-1-10	Wunder, Julie & Timothy	17,900	7,500	17,900	0	270	1			
23.075-1-2	Kalman, Robert	25,000	5,900	25,000	0	210	1			1- 49- 5
23.075-1-3	Shantie, Arthur	25,500	4,100	25,500	0	210	1			1- 8-11
23.075-1-4	Aumell, Charles P (Estate)	36,400	7,900	10,000	0	210	1			1- 8-12
23.075-1-5	Agen, Abner N.	41,700	8,100	41,700	0	210	1			1- 29-11
23.075-2-3	Conte, Roger P.	24,000	4,300	24,000	0	210	1			1- 96-11
23.075-2-5.1	Brown, Trevelon	17,900	5,500	17,900	0	210	1			1- 77-13

Parcel Id	Name	2014	2015		Res Pct	Prp Cls	O C	R S	T C	Account Nbr
		Total Av	Land Av	Total Av						
23.075-2-6	Leach, Constance B.	33,000	4,100	33,000	0	210	1			1- 71- 5
23.075-2-7	Francis, Maude P.	21,100	6,000	21,100	0	210	1			1- 41-13
23.075-2-9	Paige, Frank L.	42,500	5,200	42,500	0	210	1			1- 89- 3
23.075-2-10.11	Conte, Jason P.	41,900	6,200	41,900	0	210	1			1-117- 1.1
23.075-2-11	Trimm, Dustin	51,800	3,700	51,800	0	220	1			1-117- 2
23.075-2-12	Trimm, Stephen	6,700	6,700	6,700	0	311	1			1- 75- 6
23.075-2-13	Conte, Roger	117,300	11,400	55,000	0	422	1			1- 75- 7
23.075-2-14.11	Lytle, Cindy	39,600	12,600	39,600	0	447	1			1-117- 3.1
23.075-2-17	Roy, Reginald	8,000	3,700	8,000	0	210	1			1- 44-11
23.075-2-18	Roy, Cynthia M.	44,700	5,500	44,700	0	210	1			1-100- 9
23.075-2-19	Roy, Cynthia	6,000	5,500	6,000	0	210	1			1-105- 8
23.075-2-21	Ladue, William R.	44,700	4,800	44,700	0	220	1			1- 99- 7
23.075-2-22	Ladue, William R.	48,500	4,800	48,500	0	210	1			1-105-11
23.075-2-23	Starks, Malcolm G (LU)	56,500	5,700	56,500	0	210	1			1-112-13
23.075-2-24	Baldrige, Marie	72,400	6,900	72,400	29	433	1			1- 73- 7
23.075-2-25	Richards, Janet (LC)	12,600	4,400	12,600	0	220	1			1- 75-11
23.075-2-26	Gmyr, Pamela	3,800	3,800	3,800	0	311	1			1- 58- 6
23.075-2-27.1	Oakes, Darrin	51,700	4,500	51,700	0	210	1			1-105- 9
23.075-2-28	Gmyr, Pamela	14,300	3,300	14,300	0	220	1			1-120-12
23.075-2-29	Gmyr, Pamela	22,700	3,300	22,700	0	210	1			1- 62-11
23.075-2-30	Maslin, Darian L.	27,000	6,400	27,000	0	210	1			1-105-10
23.075-2-33	LaPage, Steve (LC)	47,600	6,400	47,600	0	210	1			1- 50- 2
23.075-2-34	Thrana, Benedict	1,300	1,300	1,300	0	311	1			1-116-15.1
23.075-2-35	Thrana, Benedict	10,100	10,100	10,100	0	330	1			1- 48- 7
23.075-2-36	McGregor, Donald	57,110	6,500	57,110	0	270	1			1-117- 5
23.075-2-37	Brothers, Roger	5,300	4,300	5,300	0	312	1			1-105- 7
23.075-2-38.1	Brothers, Roger	60,000	8,400	60,000	0	210	1			1- 93-15
23.075-2-39	Town Of Norfolk Fire District	68,500	6,000	68,500	0	652	8			8-136-13
23.075-2-40	Norfolk Fire District	37,700	3,700	37,700	0	662	8			8-137- 2
23.075-2-41	Spencer, James T (LU)	54,000	6,800	54,000	0	210	1			1-111-12
23.075-2-44	Erie Boulevard Hydropower	5,320	5,320	5,320	0	380	6 E			6- 132-17
23.075-2-45	Laneuville, Leonard J.	1,000	1,000	1,000	0	311	1			
23.075-2-47	Sharlow, Kenneth R.	36,500	6,300	36,500	0	210	1			1-105-14
23.075-2-48	Conte, Jason P.	39,000	6,500	39,000	0	210	1			1-125- 8
23.075-2-49.11	Pretter Capital Management,LLC	114,600	18,800	114,600	0	652	1			1- 96-10
23.075-2-50	Bush, Allen L.	18,900	3,800	18,900	0	210	1			1- 89- 2
23.075-2-52	Villnave, Duane	43,800	3,000	43,800	0	210	1			1- 98- 1

Parcel Id	Name	2014	2015		Res Pct	Prp Cls	O C	R S	T C	Account Nbr
		Total Av	Land Av	Total Av						
23.075-2-53	Villnave, Duane	7,100	3,100	7,100	0	210	1			1-105-12
23.075-2-54	Villnave, Duane	29,800	5,200	29,800	0	210	1			1- 95-11
23.075-2-55	Sweet, Alan	18,000	3,600	18,000	0	210	1			1- 30- 6
23.075-2-56	Thrana, Nathan (LC)	20,400	3,500	20,400	0	210	1			1- 8-10
23.075-3-1	Felix, William H.	127,200	7,200	127,200	0	210	W 1			1-128- 3
23.083-1-1	Bond, Susan	31,900	6,300	31,900	0	210	1			1-105- 6
23.083-1-2	Clark, Charlotte R.	32,100	7,500	32,100	0	210	1			1-105- 5.1
23.083-2-3	Debien, Patricia	18,900	3,500	18,900	0	210	1			1-129- 3
23.083-2-4	Debien, Mark	8,500	3,500	8,500	0	210	1			1- 30-11
23.083-2-5	Cota, Thomas J.	22,700	3,500	22,700	0	210	1			1- 34-14
23.083-2-6	Gonyou, Paula M.	15,200	3,500	15,200	0	210	1			1- 43- 5
23.083-2-7	Darling, Dwaine P.	33,100	3,500	33,100	0	210	1			1- 21- 1
23.083-2-8.1	Conte, Roger P.	23,000	3,700	23,000	0	210	1			1- 80-12
23.083-2-9	Beamis, Charlotte M.	45,200	3,500	45,200	0	210	1			1- 6- 9
23.083-2-10	Allen, Frederick	20,200	4,100	20,200	0	210	1			1- 7- 4
23.083-2-11	Coller, Justin	20,000	5,100	20,000	0	270	1			1- 21- 3
23.083-2-12	Stacy, Michael J.	39,500	6,200	39,500	0	210	1			1- 21- 2
23.083-2-13.1	Stacy, Michael J.	50,200	5,000	50,200	0	210	1			1- 12-11
23.083-2-14	Clough, Jack L.	37,200	4,300	37,200	0	210	1			1- 13-12
23.083-2-15	Kentner, Ray Kenneth	82,200	13,400	82,200	0	411	1			1-100-15
23.083-2-16.1	Bethel, Thomas	4,500	4,500	4,500	0	330	1			1-110-10
23.083-2-16.2	Bethel, Thomas	42,900	12,000	42,900	0	433	1			
23.083-2-17.2	Beamis, Charlotte M.	500	500	500	0	311	1			
23.083-2-17.13	Bethel, Timothy A.	500	500	500	0	311	1			
23.083-2-17.111	Fiacco, Thomas	600	600	600	0	311	1			
23.083-2-17.112	Stacy, Michael J.	600	600	600	0	314	1			
23.083-2-19	Monroe, Greg	500	500	500	0	311	1			
23.083-2-20	Mason, Carol	67,600	15,300	67,600	0	411	1			
23.083-2-21	Bethel, Timothy A.	5,000	5,000	5,000	0	314	1			
23.083-3-5	McGregor, Paul	5,600	5,100	5,600	0	270	1			1-112-12
23.083-3-7	Butch's Auto, LLC	35,500	10,000	35,500	0	431	1			1- 88-13
23.083-3-8	Conte, Lawrence	59,800	6,400	59,800	0	210	1			1-126-14
23.083-3-9	Conte, Lawrence J.	6,700	6,200	6,700	0	270	1			1- 25-13
23.083-3-10	Bethel, Thomas	53,200	5,400	53,200	0	210	1			1- 75- 9
23.083-3-11.1	Planty, Richard L.	55,200	6,600	55,200	0	210	1			1- 24- 7
23.083-3-12	McComber, Dale J.	35,000	5,000	35,000	0	210	1			1- 75-10
23.083-3-13	White, Donna Woods	77,500	11,400	77,500	0	210	1			1- 54- 5
Page Totals	Parcels		37	1,133,600	194,800	1,133,600				

Parcel Id	Name	2014	2015		Res Pct	Prp Cls	O C	R S	T C	Account Nbr
		Total Av	Land Av	Total Av						
23.083-3-14	Gardner, Ernest	85,900	6,300	85,900	0	210	1			1- 43-11
23.083-3-16	Bethel, Thomas	3,800	3,800	3,800	0	311	1			
23.083-3-17	Conte, Roger P.	40,100	6,500	40,100	0	210	1			1-120- 6
23.083-4-1	Bethel, Timothy A.	47,100	7,300	47,100	0	210	1			1- 35- 1
23.083-4-2.1	McConnohie, Larry Robert	2,500	2,500	2,500	0	105	1			1- 13- 5
23.083-4-2.2	American Asphalt, Inc	96,500	16,300	96,500	20	411	1			1- 13- 5
23.083-4-3	Pelkey, Samantha	61,100	5,500	61,100	0	210	1			1- 25- 4
23.083-4-4	Warriner, Elaine Claire	70,800	6,600	70,800	0	210	1			1- 36-14
23.083-4-5	McGregor, Paul	84,900	6,600	84,900	0	210	1			1- 77-11
23.083-5-1	Burnette, Judson	100	100	100	0	314	1			1-105- 5.2
23.084-1-1	Casey, Donald (LC)	17,300	7,300	17,300	0	270	1			1- 69- 2
23.084-1-2	Monroe, Reginald	7,800	7,800	7,800	0	322	1			1- 27-12
23.084-1-3	Reynolds, David E.	75,200	12,400	75,200	0	210	1			1- 97-14
23.084-1-4	Craig, Carol (LU)	16,000	6,400	16,000	0	270	1			1-110- 4
23.084-1-5	Reynolds, Kevin	25,000	5,700	25,000	0	210	1			1- 97-15
23.084-1-6	Conte, Jason P.	23,600	6,400	23,600	0	270	1			1-105-13
23.084-1-7	Chapin, Donald G Trustee	62,300	6,400	62,300	0	210	1			1- 74-11
23.084-1-8	Chapin, Donald G, Trustee	21,800	8,200	21,800	0	270	1			1- 54- 4.1
23.084-1-9	Vice, Ellen H.	39,800	6,200	39,800	0	210	1			1- 54- 4.2
23.084-1-10	Clark, John A.	77,000	15,000	77,000	0	210	1			1- 54- 3
23.084-1-11	Town Of Norfolk	29,000	8,000	29,000	0	822	8			8-136-10
23.084-1-13	Ames, Cindy L.	72,000	8,300	72,000	0	210	1			1- 8-15.2
23.084-1-14	Monroe, Reginald	53,000	6,800	53,000	0	210	1			1- 81-11
24.001-1-1.111	Dunkelberg, William E Jr (LU)	118,900	48,900	118,900	0	113	1			1- 63-13.1
24.001-1-1.111/1	Verizon Wireles	100,000	0	100,000	0	837	6			
24.001-1-1.112	Northrop, Pamela J.	75,300	8,300	75,300	0	210	1			
24.001-1-2	Agen, Robert W. III.	10,800	10,800	10,800	0	322	1			1- 6-10
24.001-1-3	Lashomb, Tommy L.	57,400	7,400	57,400	0	210	1			1- 76-13
24.001-1-4	Manchester, Dennis	82,000	6,800	82,000	0	210	1			1- 50- 6
24.001-1-5	Richards, Peter	32,800	4,400	32,800	0	210	1			1- 35- 8
24.001-1-6	Rust, Trina	51,900	8,400	51,900	0	210	1			1- 35- 3
24.001-1-7	Prentice, Gerald	6,200	6,200	6,200	0	314	1			1-114- 7
24.001-1-8.11	Agen, Robert III	4,000	4,000	4,000	0	314	1			1- 45- 7
24.001-1-8.12	McDonald, Patrick A.	70,900	10,200	70,900	0	210	1			
24.001-1-10	Agen, Robert III	45,000	10,200	45,000	0	210	1			1- 32-11
24.001-1-11	American Asphalt, Inc	133,600	14,100	133,600	0	450	1			1-102- 3
24.001-1-12.3	Hall, Richard J.	16,000	16,000	16,000	0	322	1			1-127- 2.3
Page Totals	Parcels		37	1,817,400	322,100	1,817,400				

Parcel Id	Name	2014	2015		Res Pct	Prp Cls	O C	R S	T C	Account Nbr
		Total Av	Land Av	Total Av						
24.001-1-13	Hall, Richard	33,600	12,900	33,600	0	210	1			1- 6- 7
24.001-1-14	Hall, Richard J.	77,200	5,700	77,200	0	210	1			1- 50- 5
24.001-1-15	Johnson, Glen G.	25,400	5,700	25,400	0	210	1			1- 6-12
24.001-1-16	Smugglers Grill, Inc	90,000	8,300	90,000	0	422	1			1- 32- 5
24.001-1-17.1	Agen, Robert W. III.	5,100	5,100	5,100	0	314	1			1- 6-13.1
24.001-1-17.2	Gauthier, Deanne L.	63,300	5,800	63,300	0	210	1			1- 6- 13.2
24.001-1-18	Lagrow, William J.	76,900	12,900	76,900	0	210	1			1- 11-15
24.001-1-19	Seguin, Kenneth N.	83,000	5,600	83,000	0	270	1			1- 45- 1
24.001-1-20	French, Joyce A.	25,000	5,900	25,000	0	210	1			1- 93-13
24.001-1-21.1	Pitts, Lloyd J.	48,100	12,600	48,100	0	210	1			1- 93-12
24.001-1-21.2	Lagrow, William J.	6,500	6,500	6,500	0	323	1			
24.001-1-22.1	Borey, Michael	59,500	3,400	59,500	0	210	1			1- 16-11
24.001-1-24	Patraw, Gloria M (LU)	28,800	4,400	28,800	0	210	1			1- 35-10
24.001-1-25.11	Baxter, Kaelin L.	44,400	7,000	44,400	0	210	1			1- 11- 3
24.001-1-26	Perretta, John Sr.	21,000	4,400	21,000	0	210	1			1- 11- 2
24.001-1-27.1	Lafleur, Kevin	137,300	11,900	137,300	0	433	1			1- 23-10
24.001-1-30.11	Clemmo, John	104,800	17,100	104,800	0	455	1			1-127- 1
24.001-1-31	Clemmo, John D.	3,100	3,100	3,100	0	311	1			1-125-14
24.001-1-32	Secore, Joseph D.	60,900	5,700	60,900	0	210	1			1- 59-12
24.001-1-33	Secore, Joseph D.	12,000	5,000	12,000	0	270	1			1-121- 1
24.001-1-34	Carter, Raymond F. Sr.	63,900	5,700	63,900	0	210	1			1- 64- 9
24.001-1-35.1	Baxter, Paul E.	70,900	14,600	70,900	0	210	1			1- 11-14
24.001-1-36	Romeo, Sharon	40,900	13,800	40,900	0	210	1			1- 12- 4
24.001-1-37	Burnett, Vicki L.	100,200	14,000	100,200	0	416	1			1- 17- 3
24.001-1-38	Burnett, Vicki L.	1,100	1,100	1,100	0	311	1			1- 56- 6
24.001-1-39	Marks, Nancy	26,300	3,200	26,300	0	210	1			1-129- 1
24.001-1-40	Lashomb, Robert W.	25,300	5,700	25,300	0	210	1			1- 59- 9
24.001-1-41.1	Burnett, Ronald	52,900	12,500	52,900	0	210	1			1- 33- 3
24.001-1-43.1	McGregor, Gary J.	106,000	12,600	106,000	0	470	1			1- 19- 6.1
24.001-1-44.111	Turner, Lee H Sr (LU)	62,000	17,500	62,000	0	270	1			1- 34- 7.11
24.001-1-44.112	Kocienski, Raymond E.	90,400	16,900	90,400	0	210	1			
24.001-1-45	Gilman, Lynly A.	67,100	7,600	67,100	0	210	1			1- 60- 5
24.001-1-46	Willis, Gary J.	55,000	4,400	55,000	0	210	1			1- 30- 7
24.001-1-47	Lashomb, Kimberly A.	43,300	4,400	43,300	0	210	1			1- 71- 1
24.001-1-48	Serabian, John	3,600	3,600	3,600	0	314	1			1-104-14
24.001-1-49	Doyle, Mary Ann	53,200	8,000	53,200	0	210	1			1- 49- 6
24.001-1-50	Prairie, Stella (LU)	48,300	4,400	48,300	0	210	1			1- 95- 1

Parcel Id	Name	2014	2015		Res Pct	Prp Cls	O C	R S	T C	Account Nbr
		Total Av	Land Av	Total Av						
24.001-1-54	Dean, Robert James II (LC)	41,600	4,800	41,600	0	210	1			1-130-3
24.001-1-56.1	Baxter, Paul E.	51,000	9,200	51,000	0	210	1			1- 11- 4.1
24.001-1-57.1	Revai, Joseph E. Jr.	117,100	15,600	117,100	0	210	1			
24.001-1-58	Shelmidine, Alan R.	69,100	12,400	69,100	0	270	1			
24.001-1-59	Agen, Robert W. III.	10,300	10,300	10,300	0	321	1			1- 6-11
24.001-2-1	New York State Reforestation	32,300	32,300	32,300	0	941	3			0250003
24.001-2-2	Adams, Hersey J.	48,200	45,200	48,200	0	112	1			1- 6- 5
24.001-2-3	Murphy, Merline	16,800	6,800	16,800	0	270	1			1- 41- 9
24.001-2-4	Adams, Hersey	22,200	8,000	22,200	0	271	1			1- 41- 8
24.001-2-5	Jones, Julie	11,500	11,500	11,500	0	310	1			1-115- 4
24.001-2-6.11	Farrell, Richard W (Lu)	35,000	35,000	35,000	0	323	1			1- 38-13.1
24.001-2-6.12	Dumas, John W.	130,000	7,800	130,000	0	240	1			
24.001-2-7.1	Bradley, Allen D.	59,000	6,700	59,000	0	210	1			1-109-11.1
24.001-2-8	Root, David C (LU)	40,700	10,000	40,700	0	210	1			1- 77- 9
24.001-2-9	Lashomb, Michael T.	76,000	8,200	76,000	0	210	1			1- 66-15
24.001-2-10.1	Lashomb, Clark	40,200	39,200	40,200	0	312	1			1- 66-14
24.001-2-10.2	Lashomb, Clark	87,000	7,900	87,000	0	210	1			
24.001-2-10.3	Karlberg, Stephen L.	56,900	8,100	56,900	0	210	1			
24.001-2-11	New York State Reforestation	74,500	74,500	74,500	0	941	3			0220001
24.001-2-12.1	Gaines, Ruth B.	55,800	7,500	55,800	0	210	1			1- 95-12
24.001-2-13.1	Gmyr, Pamela J.	105,800	47,600	105,800	0	210	1			1- 47-12
24.001-2-18	New York State Reforestation	76,200	76,200	76,200	0	941	3			0210002
24.001-2-19	New York State Reforestation	62,100	62,100	62,100	0	941	3			0200001
24.001-2-43	Hart, Gary	34,000	9,000	34,000	0	210	1			1- 83- 3
24.001-2-44	Barkley, Blake	68,000	10,500	68,000	0	210	1			
24.001-3-2	Laporta, Salvatore R (Trust)	3,000	3,000	3,000	0	314	1			1-108-17.25
24.001-3-3	Merkling, George J. III.	2,300	2,300	2,300	0	314	1			1-108- 7.12
24.001-3-4	Patterson, Florence	2,170	2,170	2,170	0	314	1			1-108- 7.26
24.001-3-5	Patterson, Florence	1,925	1,925	1,925	0	314	1			1-108- 7.27
24.001-3-6	Trottier, Bryan John	2,300	2,300	2,300	0	314	1			1-108- 7.32
24.001-3-7	Rubio, Rob A.	2,300	2,300	2,300	0	314	1			1-108- 7.13
24.001-3-8	Cervone, Vincent	1,925	1,925	1,925	0	314	1			1-108- 7.24
24.001-3-9	Mohabir, Vaswani	1,000	1,000	1,000	0	314	W 1			
24.001-3-10	Pagano, Vincent T.	1,600	1,600	1,600	0	314	W 1			1-108- 7.20
24.001-3-11	Patrick, Janet (Trustee)	1,575	1,575	1,575	0	314	W 1			1-108- 7.19
24.001-3-12	Fernandez, Frank Jr.	1,575	1,575	1,575	0	314	W 1			1-108- 7.15
24.001-3-13	Fernandez, Frank Jr.	2,870	2,870	2,870	0	314	W 1			1-108- 7.16
Page Totals	Parcels		37	1,445,840	590,940	1,445,840				

Parcel Id	Name	2014	2015		Res Pct	Prp Cls	O C	R S	T C	Account Nbr
		Total Av	Land Av	Total Av						
24.001-3-14	Pitre, Eddy	5,180	5,180	5,180	0	322	1			1-108- 7.25
24.001-3-17	Gmyr, Pamela	4,585	4,585	4,585	0	322	1			1-108- 7.31
24.001-3-18	Kozlowski, Joseph	4,570	4,570	4,570	0	322	1			1-108- 7.23
24.001-3-19	Cavallaro, Ann E Sousa	3,600	3,600	3,600	0	322	1			1-108- 7.30
24.001-3-20	Coburn, Leslie L.	3,900	3,900	3,900	0	323	1			1-108- 7.28
24.001-3-24	Maresca, Tina Iyalla	1,925	1,925	1,925	0	314	1			1-108- 7.29
24.001-3-25	Alguire, Timothy	2,485	2,485	2,485	0	314	1			1-108- 7.21
24.001-3-26	Alguire, Timothy D.	2,450	2,450	2,450	0	314	1			1-108- 7.22
24.001-3-27	Premo, Terry E.	1,575	1,575	1,575	0	314	1			
24.001-3-28	Premo, Terry E.	4,200	4,200	4,200	0	322	1			1-108- 7.11
24.001-3-29	LaDue, Paul	4,200	4,200	4,200	0	322	1			1-108- 7.14
24.001-3-30	Ulmer, Issac & Amanda	4,130	4,130	4,130	0	322	1			1-108- 7.9
24.001-3-31	Gmyr, Danielle	4,600	4,600	4,600	0	322	1			
24.001-3-32	Campbell, Randy J.	69,400	8,760	69,400	0	210	1			1- 12-10
24.001-3-33	Baldrige, Marie	3,600	3,600	3,600	0	314	1			
24.001-3-34	LaDue, Paul	5,700	5,700	5,700	0	314	1			1-108- 7.7
24.001-3-35.11	Premo, Terry E.	18,100	18,100	18,100	0	322	1			
24.001-3-37	McConnell, Robert A.	6,900	6,900	6,900	0	314	1			1-128- 2
24.002-1-1.1	Wanzer, William	120,400	50,600	120,400	0	240	1			1-121- 5
24.002-1-3	Rollizo, Hazel E.	4,200	4,200	4,200	0	322	1			1- 74-10.6
24.002-1-4	Snell, Gerald F. Jr.	5,500	5,500	5,500	0	322	1			1- 74-10.4
24.002-1-5	Andrews, William J.	6,360	6,360	6,360	0	322	1			1- 74-10.5
24.002-2-1	Soutar, Andrew	59,700	29,700	59,700	0	240	1			1- 9- 1
24.002-2-2	Bedore, David C.	53,600	19,200	53,600	0	240	1			1- 15-12
24.002-2-3	Grenon, Thomas	62,800	5,600	62,800	0	210	1			1- 48-11
24.002-2-5	Grenon, Frederick	43,000	5,600	43,000	0	210	1			1- 36- 3
24.002-2-6.1	Jenne, James H.	116,200	9,400	116,200	0	210	1			1- 81-13
24.002-2-6.3	Taylor, Craig	78,700	9,400	78,700	0	270	1			
24.002-2-6.4	Jenne, James H.	5,800	5,800	5,800	0	314	1			
24.002-2-7	Ashley, William H.	99,800	5,500	99,800	0	210	1			1- 39- 6.2
24.002-2-8	Castanier, Karissa K.	76,200	5,900	76,200	0	210	1			1- 39- 4
24.002-2-9	Davis, Michael W.	76,900	5,900	76,900	0	210	1			1- 39- 5
24.002-2-10.1	Fayette, Martin	80,000	6,300	80,000	0	210	1			1-131- 7
24.002-2-11	Tolhurst, Julia	4,900	4,900	4,900	0	314	1			1- 39- 6.2
24.002-2-12	Tolhurst, Julia A.	64,600	5,900	64,600	0	210	1			1- 42- 6
24.002-2-13.1	Colombe, Michael J.	70,500	4,900	70,500	0	210	1			1- 39- 2
24.002-2-15	Jackson, Rocky	40,000	5,800	40,000	0	210	1			1- 98- 4

Parcel Id	Name	2014	2015		Res Pct	Prp Cls	O C	R S	T C	Account Nbr
		Total Av	Land Av	Total Av						
24.002-2-17	Gardner, Joseph J (LU)	59,500	8,800	59,500	0	210	1			1- 43-12
24.002-2-18	Bluemer, John	58,800	20,500	58,800	0	240	1			1- 81-14.1
24.002-2-19.11	Maneeley, Kenneth	69,000	4,900	69,000	0	210	1			1- 79-10
24.002-2-20	Wilson, Thomas	70,000	8,000	70,000	0	270	1			1- 15- 4
24.002-2-21	White, Joseph A (LU)	64,900	6,200	64,900	0	210	1			1- 79- 5
24.002-2-22.3	Rushlow, Francis J.	41,400	6,900	41,400	0	270	1			1-79-3.1&4
24.002-2-23	Prashaw, Randall L.	75,000	6,900	75,000	0	210	1			1- 78-13
24.002-2-25.3	Warner, Bruce F.	63,200	9,400	63,200	0	210	1			1- 95- 4.2
24.002-2-25.12	Prashaw, Joseph	47,600	8,000	47,600	0	210	1			1- 95- 4
24.002-2-25.21	Warner, Bruce F.	5,400	5,400	5,400	0	314	1			1- 95- 4.1
24.002-2-25.22	Thomas, Bessie T.	12,300	6,500	12,300	0	270	1			
24.002-2-25.23	Breitbeck, Wendy S.	23,000	8,300	23,000	0	270	1			
24.002-2-25.24	Warner, Bruce F.	5,400	5,400	5,400	0	314	1			
24.002-2-25.112	Dickerson, Shawn	108,600	8,900	108,600	0	270	1			
24.002-2-25.113	Latrace, Darrin K.	59,700	8,900	59,700	0	270	1			
24.002-2-26.2	Comins, Harry G.	116,800	8,200	116,800	0	210	1			
24.002-2-26.12	Marks, Margaret M.	71,800	8,500	71,800	0	210	1			
24.002-2-26.111	Grey, Kenneth E (LC)	46,520	20,000	20,000	0	322	1			1- 66- 6
24.002-2-26.112	Grey, Kenneth E.	150,000	20,500	150,000	0	240	1			
24.002-2-27	Dupra, Joseph A. Jr.	62,100	8,000	62,100	0	210	1			1- 34- 1
24.002-2-28	Kimble, Barbara	109,000	14,300	109,000	0	240	1			1- 66- 5
24.002-2-29.1	Stickney, Lisa D.	69,200	5,100	69,200	0	210	1			1- 95- 2.1
24.002-2-30.11	Stickney, Lisa D.	5,700	5,700	5,700	0	314	1			1- 95- 3.11
24.002-2-30.12	Prashaw, Joseph	87,900	10,800	87,900	0	210	1			1- 95-3.12
24.002-2-30.211	Barkley, Robert Family Trust	104,100	9,500	104,100	0	210	1			1- 95- 3.21
24.002-2-31.1	Mossow, Leland	71,900	8,000	71,900	0	270	1			1- 82-10
24.002-2-31.2	Mossow, Leland	3,600	3,600	3,600	0	314	1			
24.002-2-32	Adams, Bonny L.	5,300	5,300	5,300	0	314	1			
24.002-2-33	Tusa, Daniel J.	15,100	10,000	15,100	0	312	1			
24.002-2-34.2	Greenspan, Robert L.	53,500	6,900	53,500	0	210	1			
24.002-2-34.11	Bullock, Jarred S.	111,100	7,150	111,100	0	240	1			1-79-3.1&4
24.002-2-35.2	Burke, John H.	90,000	7,020	90,000	0	210	1			
24.002-2-35.12	Michaud, Gerald R (LU)	82,300	6,800	82,300	0	270	1			
24.002-2-35.111	Michaud, Gerald R.	17,800	17,800	17,800	0	322	1			
24.002-2-35.112	Prashaw, Randall L.	3,300	3,300	3,300	0	314	1			
24.002-2-36.2	Collins, Diane L.	59,900	9,050	59,900	0	270	1			
24.002-2-36.11	Prashaw, Eric	45,000	45,000	45,000	0	322	1			1- 95- 4

Parcel Id	Name	2014	2015		Res Pct	Prp Cls	O C	R S	T C	Account Nbr
		Total Av	Land Av	Total Av						
24.002-2-36.12	Crandall, Douglas	5,000	5,000	5,000	0	314		1		
24.002-2-37	Parent, James	58,400	9,050	58,400	0	270		1		
24.002-2-38	Riley, John R.	60,600	8,100	60,600	0	240		1		
24.002-2-39	Baxter, Kevin W.	84,000	29,500	84,000	0	240		1		
24.002-2-40	Baxter, Larry	105,520	7,500	105,520	0	210		1		
24.002-2-41	Plourde, Alfred D. Jr.	50,500	8,350	50,500	0	270		1		
24.002-2-42	Pelkey, Duane M	4,000	4,000	4,000	0	311		1		1- 99-1.12
24.002-2-43	Pelkey, Duane	103,700	8,500	103,700	0	210		1		1- 66- 7.2
24.002-2-44	Hurley, William	7,700	7,700	7,700	0	314		1		
24.002-2-45	Pelkey, Duane M.	5,000	5,000	5,000	0	314		1		
24.002-2-46	Mossow, Leland	5,000	5,000	5,000	0	314		1		
24.002-3-1	Lashomb, Clark	26,100	26,100	26,100	0	105		1		1- 66-13
24.002-3-2	Bennett, Edward	25,100	16,400	25,100	0	312		1		1- 47- 7
24.002-3-3.2	Soutar, Andrew	6,400	6,400	6,400	0	322		1		
24.002-3-3.12	Robert, Jeffrey	135,000	15,000	135,000	0	210		1		
24.002-3-3.111	Seaway Timber Harvesting, Inc	59,500	59,500	59,500	0	322		1		1- 91- 7
24.002-3-3.112	Osuch, Martin	12,600	12,600	12,600	0	322		1		
24.002-3-4	Burke, Christopher	9,000	9,000	9,000	0	322		1		1- 84-10
24.002-3-5.1	Jarrett, Frederick C.	92,000	9,500	92,000	0	210		1		1- 47- 9.2
24.002-3-6.1	Grant, John C.	70,200	8,000	70,200	0	210		1		1- 47-14
24.002-3-6.2	Norton, Janice	14,700	9,200	14,700	0	270		1		
24.002-3-7	Fedonick, Theron G.	20,500	8,100	20,500	0	270		1		1- 47- 6
* 24.002-3-8	Pierce, Stanley Kent	66,900	7,200	66,900	0	210		1		1- 47- 8
24.002-3-8.1	Pierce, Stanley Kent		7,200	40,000	0	210		1		1- 47- 8
24.002-3-9.2	Town of Massena	9,100	3,500	9,100	0	834	8			1- 47- 9.2
24.002-3-9.12	Roberts, Charles	70,000	20,000	70,000	0	210		1		
24.002-3-10	Lashomb, Jeremy P.	62,800	21,400	62,800	0	240		1		1- 87- 4
24.002-3-11.1	Parker, Steven R.	15,900	15,900	15,900	0	322		1		1- 39- 7
24.002-3-12	Burke, Christopher	5,900	5,900	5,900	0	314		1		
24.002-3-14.2	Jenne, Stephen	70,000	10,000	70,000	0	270		1		
24.002-3-15.3	Barkley, Benjamin J.	120,500	7,100	120,500	0	210		1		
24.002-3-15.12	Russell, Robert E.	129,400	9,400	129,400	0	210		1		
* 24.002-3-15.111	Grant, Floyd R (LU)	36,200	36,200	36,200	0	322		1		1- 47- 9.1
24.002-3-15.112	Barkley, Ben	5,000	5,000	5,000	0	314		1		
* 24.002-3-17	Archambault, Claude	102,500	7,400	102,500	0	210		1		
24.002-3-17.1	Archambault, Claude		7,400	102,500	0	210		1		
24.002-3-18	Nolan, Jessica A.	66,600	10,000	66,600	0	210		1		

Parcel Id	Name	2014	2015		Res Pct	Prp Cls	O C	R S	T C	Account Nbr
		Total Av	Land Av	Total Av						
24.002-3-19	Jenne, Steven	5,000	5,000	5,000	0	311		1		
24.002-3-20.1	Ashley, Christie E.	99,350	19,350	99,350	0	210		1		
24.002-3-20.2	Fedonick, Randall	3,200	3,200	3,200	0	314		1		
24.002-3-21	LaMay, Darren		10,000	10,000	0	322		1		1- 47- 9.1
* 24.002-3-22	Archambault, Claude		1	1	0	314		1		
24.002-3-23	Nolan, Jessica		83,700	83,700	0	314		1		
* 24.002-3-24	Pierce, Stanley Kent		1	1	0	314		1		
24.003-1-1.2	Daniels, Joseph A.	9,300	9,300	9,300	0	322		1		1-100- 4.2
24.003-1-1.4	Stacy, Michael J.	6,000	6,000	6,000	0	314		1		1-100- 4.4
24.003-1-1.5	Stacy, Michael	13,700	13,700	13,700	0	322		1		1-100- 4.3
24.003-1-1.6	St Pierre, Roseanna	9,000	9,000	9,000	0	322		1		1-100- 4.6
24.003-1-5	Crowe, Janice (LU)	44,900	5,300	44,900	0	210		1		1-114- 1
24.003-1-6.1	Terrillion, James	72,300	34,300	72,300	0	240		1		1-115- 1
24.003-1-7	McCarthy, Timothy R.	16,400	16,400	16,400	0	322		1		1- 12- 7
24.003-1-9.1	Premo, Blake F.	61,000	10,000	61,000	0	210		1		1- 44- 6
24.003-1-10	Marken Enterprises, Inc	6,800	6,800	6,800	0	322		1		1- 31- 7
24.003-1-11	Seaway Timber Harvesting Inc	44,300	44,300	44,300	0	322		1		1- 8-13
24.003-1-12.1	Caskinette, Floyd	20,000	9,100	20,000	0	210		1		1- 93- 5
24.003-1-12.2	Derosia, Cecelia M.	13,300	7,800	13,300	0	270		1		1- 93-5
24.003-1-13.1	Premo, Raymond J.	8,400	8,400	8,400	0	311		1		1- 95- 8
24.003-1-14.1	LeBire, Nancy K.	79,500	12,300	79,500	0	240		1		1- 95- 7
24.003-1-14.2	Premo, Raymond J. Jr.	16,700	9,600	16,700	0	270		1		
24.003-1-15.12	Speer, Donald Jr.	62,600	7,700	62,600	0	270		1		
24.003-1-15.111	McGee, Viola (Estate)	18,000	17,500	18,000	0	240		1		1-125-12
24.003-1-15.112	Woodard, Mary	17,700	7,700	17,700	0	270		1		
24.003-1-16.1	Nolan, Donald B. Sr.	46,600	6,600	46,600	0	240		1		1-118-13
24.003-1-16.2	Nolan, Matthew P.	78,310	23,000	78,310	0	210		1		
24.003-1-17	Curran Logging Inc	18,200	18,200	18,200	0	322		1		1- 57- 1
24.003-1-19	New York State Reforestation	7,100	7,100	7,100	0	941		3		0330001
24.003-1-21	New York State Reforestation	28,400	28,400	28,400	0	941		3		0290001
24.003-1-22	New York State Reforestation	15,400	15,400	15,400	0	941		3		0300002
24.003-1-23	New York State Reforestation	7,400	7,400	7,400	0	941		3		0310002
24.003-1-24	New York State Reforestation	18,900	18,900	18,900	0	941		3		0320001
24.003-1-25	New York State Reforestation	17,700	17,700	17,700	0	941		3		0270203
24.003-1-26	New York State Reforestation	66,900	66,900	66,900	0	941		3		0270103
24.003-1-27	New York State Reforestation	48,200	48,200	48,200	0	941		3		0280001
24.003-1-28	Nolan, Connie M.	27,700	7,000	27,700	0	240		1		1- 18- 2

Page Totals

Parcels

35

1,008,260

621,250

1,101,960

Parcel Id	Name	2014	2015		Res Pct	Prp Cls	O C	R S	T C	Account Nbr
		Total Av	Land Av	Total Av						
24.003-1-29	Newcombe, Bruce (LU)	35,900	10,900	35,900	0	271	1			
24.003-1-30	Curran Logging Inc	14,600	14,600	14,600	0	322	1			1- 56-15
24.003-2-1.1	Stark, Glenn E.	10,000	5,700	10,000	0	210	1			1-112- 7
24.003-2-1.21	Martin, Mary	17,300	4,100	17,300	0	270	1			1-112- 8
24.003-2-2	Osoway, William M.	17,500	8,000	58,000	0	270	1			1- 75- 1.1
24.003-2-3	Danforth, Sandra L.	7,000	3,700	7,000	0	210	1			1-124- 9
24.003-2-4	Danforth, Sandra L.	9,000	3,200	9,000	0	210	1			1- 85- 7
24.003-2-5	Bush, Allen L.	6,800	5,100	6,800	0	312	1			1-118-10
24.003-2-6.1	Monroe, Kevin	80,400	10,800	80,400	0	210	1			1-118-11.1
24.003-2-9	Brown, Allan	68,700	7,800	68,700	0	270	1			1- 47- 5.2
24.003-2-10	Bissonette, Yancy	27,300	22,300	27,300	0	240	1			1- 47- 5.1
24.003-2-11	Martin, Donald	2,000	1,500	5,000	0	210	1			1- 65- 9
24.003-2-12	New York State Reforestation	6,100	6,100	6,100	0	941	3			0240001
24.003-2-13	New York State Reforestation	24,100	24,100	24,100	0	941	3			0230001
24.003-3-1	Ladue, Paul	9,900	9,900	9,900	0	322	1			1-108- 7.10
24.003-3-2	Testa, Gary	8,700	8,700	8,700	0	322	1			1-108- 7.8
24.003-3-3	Cook, Roger	2,000	2,000	2,000	0	322	1			1-108- 7.6
24.003-3-4	Brown, Danny	2,000	2,000	2,000	0	322	1			1-108- 7.5
24.003-3-5	Malone, Howard	1,600	1,600	1,600	0	322	1			1-108- 7.4
24.003-3-6	Plourde, Joseph	22,100	11,600	22,100	0	270	1			1-108- 7.3
24.003-3-7	Malone, Howard J.	15,600	9,600	15,600	0	270	1			1-108- 7.2
24.003-3-8	Malone, Howard J.	30,800	15,850	30,800	0	271	1			1-128-12
24.004-1-1.121	O'Keefe, Jacqueline (LU)	93,000	8,800	93,000	0	210	1			
24.004-1-2.11	Edgerly, Barbara (LU)(Estate)	64,300	2,700	64,300	0	210	1			1- 36-11
24.004-1-2.12	Ryan, Michael R.	58,960	8,000	58,960	0	270	1			
24.004-1-6.1	Hall, Trevor A.	80,600	9,000	80,600	0	210	1			1-109-14
24.004-1-7	Bush, Robert	22,700	8,600	22,700	0	270	1			1- 23- 2
24.004-1-8	Fish, Doreen M (LU)	65,950	8,700	65,950	0	210	1			1- 40- 8
24.004-1-9.1	Charland, Joseph M.	75,400	8,600	75,400	0	210	1			1- 23- 5
24.004-1-11	Smith, Kevin F.	76,700	6,600	76,700	0	210	1			1- 35-14
24.004-1-12.11	Smith, Kevin F.	8,100	8,100	8,100	0	322	1			1- 35-13
24.004-1-12.12	Barr, Ralph (LU)	1,000	1,000	1,000	0	322	1			
24.004-1-13.1	Monroe, Lucas	13,800	13,800	13,800	0	322	1			1- 58- 9
24.004-1-13.2	Monroe, Martha	3,200	3,200	3,200	0	314	1			
24.004-1-14	Jones, Cyrus E.	500	500	500	0	314	1			1- 58- 8
* 24.004-1-15	Monroe, Irene	53,300	8,300	53,300	21	210	1			1- 81-10
24.004-1-15.1	Monroe, Irene		8,300	53,300	21	210	1			1- 81-10

Parcel Id	Name	2014	2015		Res Pct	Prp Cls	O C	R S	T C	Account Nbr
		Total Av	Land Av	Total Av						
24.004-1-15.2	Monroe, Martha M.		10,000	10,000	0	314		1		
24.004-1-16	Haggett, Frank (Mge Trust)	48,350	7,000	48,350	0	210		1		1- 49- 8
24.004-1-17.2	Frank L Haggett Asset	4,800	4,800	4,800	0	323		1		
24.004-1-17.11	Haggett, Frank (Mge Trust)	52,900	8,100	52,900	0	210		1		1- 49- 9
24.004-1-18	Scanlon, Scott W.	22,800	8,000	22,800	0	210		1		1- 31-14
24.004-1-19	Simon, Elizabeth Stella	29,000	8,000	29,000	0	210		1		1- 47-10
24.004-1-20	Blais, Timothy J.	48,000	8,400	48,000	0	210		1		1- 81- 6
24.004-1-21	Tiernan, Richard	3,000	3,000	3,000	0	314		1		1- 63- 2
24.004-1-22	Herne, Diane M (LU)	47,300	18,500	47,300	0	240		1		1- 53-14
24.004-1-23.1	LaShomb, Norman J.	35,200	8,200	35,200	0	270		1		1- 19-12
24.004-1-24	Monroe, Wendell	45,000	5,800	45,000	0	210		1		1- 36- 4
24.004-1-25	Pearson, Harvey	74,000	8,400	74,000	0	210		1		1- 90- 9
24.004-1-26	Pearson, Harvey W.	3,500	3,500	3,500	0	311		1		1- 63-14
24.004-1-27	Boutot, Steve	12,300	5,800	12,300	0	270		1		1- 82- 9
24.004-1-28	Smith, Kim B.	60,000	8,000	60,000	0	210		1		1- 52- 6
24.004-1-29	LaShomb, Roger T.	70,500	8,900	70,500	0	210		1		1- 73-15
24.004-1-30.11	Eurto, Gary	37,400	8,000	37,400	0	210		1		1- 38- 3
24.004-1-30.12	Eurto, Mary (Estate)	500	500	500	0	314		1		
24.004-1-30.13	Eurto, Mary C (Estate)	500	500	500	0	314		1		
24.004-1-31	Scanlon, Scott	18,600	18,200	18,600	0	312		1		1- 46-11
24.004-1-33.1	Eurto, Tina	52,000	7,100	52,000	0	270		1		1- 40-14
24.004-1-35	Hollenbeck, Dustin J.	100,000	7,300	100,000	0	210		1		1-113- 6
24.004-1-36	Shantie, Arthur E.	46,400	6,500	46,400	0	270		1		1- 67-15
24.004-1-38.3	Guando, Dean E.	3,000	3,000	3,000	0	314		1		1- 75- 1.3
24.004-1-38.21	Mangel, Rosalie A.	25,000	13,600	25,000	0	449		1		1- 75- 1.2
24.004-1-39	LaShomb, Bryan J.	49,500	8,200	49,500	0	210		1		1- 67- 8
24.004-1-42	Caratozzola, Vincent	3,200	3,200	3,200	0	311		1		1- 12- 2
24.004-1-43.12	Clark, Jeff S.	41,400	7,400	41,400	0	210		1		
24.004-1-44.11	Michaud, Peter	71,400	8,100	71,400	0	210		1		1- 50-15
24.004-1-45	Dailey, Jarred M.	25,500	5,100	25,500	0	210		1		1- 50-14
24.004-1-47	Lanning, Brenda J.	42,900	9,400	42,900	0	210		1		1-106- 3
24.004-1-48.1	Barr, Ralph (LU)	96,900	11,300	96,900	0	240		1		1- 9-15
24.004-1-50.11	Paquin, Steven	19,300	8,000	19,300	0	271		1		1- 89- 9&
24.004-1-50.12	Paquin, Steven	20,300	7,500	20,300	0	270		1		
24.004-1-52	Alguire, Timothy	10,600	5,600	10,600	0	270		1		1- 52- 8
24.004-1-53.1	Cassada-Curran, Marguerite S.	51,000	8,200	51,000	0	210		1		1- 60- 3
24.004-1-55	Clark, Terry Allan	72,800	7,300	72,800	0	210		1		1- 99- 9

Parcel Id	Name	2014	2015		Res Pct	Prp Cls	O C	R S	T C	Account Nbr
		Total Av	Land Av	Total Av						
24.004-1-56	Clark, Terry A.	4,400	4,400	4,400	0	311	1			1-128-15
24.004-1-57	Wilson, Adam J.	59,000	7,800	59,000	0	210	1			1- 57- 8
24.004-1-58	Clark, Terry A.	9,500	9,500	9,500	0	311	1			1- 7-12
24.004-1-60.1	Clark, Harold F Jr (LU)	114,000	6,700	114,000	0	270	1			1- 24- 4
24.004-1-60.2	Clark, Jamie H.	21,400	21,400	21,400	0	312	1			
24.004-1-62	LaDue, Frank W.	30,000	4,500	30,000	0	210	1			1- 58- 9
24.004-1-63.11	Bullock, Michael G.	137,700	71,400	137,700	58	114	1			1- 75- 1.1
24.004-1-63.12	Perrin, Walter A.	83,000	23,000	83,000	0	210	1			
24.004-1-64	Shantie, Authur E.	4,900	4,900	4,900	0	322	1			
24.004-1-65.1	McCarthy, Kimberly	140,000	7,100	140,000	0	210	1			
24.004-1-67	McCarthy, Kimberly	8,100	8,100	8,100	0	314	1			
24.004-1-68.1	Fedonick, Thomas	55,200	13,500	55,200	0	210	1			1- 39- 8
24.004-1-74	Gallant, Jason F.	2,200	2,200	2,200	0	323	1			1- 58- 5.11
24.004-1-76	Jones, Cyrus E.	40,000	20,100	40,000	0	270	1			
24.004-1-77	Bosjolie, Lori	77,500	7,500	77,500	0	210	1			
24.004-2-1.1	Monroe, Hollis O (LU)	76,000	42,000	76,000	40	112	1			1- 81- 9.1
24.004-2-2.1	Bullock, Duane (Est)	63,800	8,850	63,800	0	210	1			1- 43- 1.1
24.004-2-2.2	Von Allmen, Hans	80,500	48,000	80,500	0	113	1			1- 43- 1.2
24.004-2-3	Planty, Gary L.	43,700	8,500	43,700	0	210	1			1- 94- 4
24.004-2-4	Hall, Thomas A.	4,500	3,400	4,500	0	312	1			1- 81- 7
24.004-2-5	Hall, Thomas A.	77,350	4,000	77,350	0	270	1			1-128- 1
24.004-2-6	Hall, Thomas A.	5,000	5,000	5,000	0	314	1			1- 52-15
24.004-2-7	Hall, Gordon A. III.	3,000	3,000	3,000	0	314	1			1- 94- 3
24.004-2-8	Hall, Gordon A. III.	69,600	4,900	69,600	0	210	1			1- 50- 3
24.004-2-9.1	LaShomb, Dale	88,000	8,840	88,000	0	210	1			1- 67- 1.1
24.004-2-10.1	Weegar, Jay R.	72,600	8,000	72,600	0	270	1			1- 67- 1.2
24.004-2-11	LaPointe, Ryan J.	60,100	11,500	60,100	0	240	1			1- 55-15.1
24.004-2-12	Fiacco, Philip	12,600	12,600	12,600	0	322	1			1-131- 8
24.004-2-13	Monroe, Tammy	51,000	13,000	51,000	0	270	1			1-115-14
24.004-2-14	Jones, Cyrus E.	14,400	9,400	14,400	0	270	1			1-119- 5
24.004-2-15	New York State Reforestation	4,500	4,500	4,500	0	941	3			0175001
24.004-2-16	Fiacco, Philip A.	104,900	12,500	104,900	0	210	1			1- 55-15.2
24.004-2-17	New York State Reforestation	98,400	98,400	98,400	0	941	3			0140001
24.004-2-18	New York State Reforestation	16,200	16,200	16,200	0	941	3			0170001
24.004-2-20	Stearns, Clark C.	6,700	6,700	6,700	0	322	1			1- 62-14
24.004-2-21.2	Rushford, Aaron R.	92,000	15,100	92,000	0	240	1			1- 94- 8.2
24.004-2-21.11	Grant, Daniel R.	37,300	8,850	37,300	0	270	1			1- 94- 8.1

Parcel Id	Name	2014	2015		Res Pct	Prp Cls	O C	R S	T C	Account Nbr
		Total Av	Land Av	Total Av						
24.004-2-22.1	Monroe, Wendell	65,800	6,400	65,800	0	210	1			
24.004-2-23	Monroe, Wendell P.	16,700	6,900	16,700	0	270	1			1- 81- 9.2
24.004-2-25	Fedonick, Randal	73,500	10,200	73,500	0	270	1			
24.004-3-1.2	Kimble, Barbara	10,800	10,800	10,800	0	322	1			1- 55-15.32
24.004-3-1.3	Kimble, Barbara	8,000	8,000	8,000	0	322	1			1- 55-15.33
24.004-3-1.11	Bastian, Glenn P (Trustee)	56,900	56,900	56,900	0	322	1			1- 55-15.31
24.004-3-1.12	Williams, Thomas M.	25,100	10,500	25,100	0	312	1			
24.004-3-1.13	Bastian, Glenn (Trustee)	10,260	10,260	10,260	0	322	1			1- 55-15.34
24.004-3-2.1	Eurto, Ralph A. Sr.	33,000	7,400	33,000	0	210	1			1- 38- 2
24.004-3-3.11	Montroy, Rebecca	41,200	8,350	41,200	0	210	1			1- 90- 1
24.004-3-3.12	Emlaw, Clifford R.	71,900	8,530	71,900	0	270	1			
24.004-3-5	Roy, Marc J.	85,600	12,600	85,600	0	240	1			1-104- 8
24.004-3-6	North Country Savings Bank	64,100	8,300	64,100	0	210	1			1- 84-15
24.004-3-7	Bosjolie, Kevin W.	84,600	5,700	84,600	0	210	1			1- 48-13
24.004-3-8	Dickinson, Tara L.	32,100	5,700	32,100	0	210	1			1- 58-11
24.004-3-9.1	Flynn, Sheila A (LU)	89,600	8,300	89,600	0	210	1			1- 36- 6 &
24.004-3-10.2	Seguin, Norman J.	49,300	8,500	49,300	0	210	1			1-104-11.2
24.004-3-10.11	Seguin, Lloyd M.	26,500	500	26,500	0	210	1			1-104-11.1
24.004-3-10.12	Seguin, Lloyd M.	23,000	22,500	23,000	0	312	1			1-104-11.12
24.004-3-12	Charter, Fred	22,500	8,000	22,500	0	210	1			1- 23- 7
24.004-3-15	McCarthy, Thomas	56,400	6,400	56,400	0	210	1			1- 75- 5
24.004-3-16.1	Bendt, Kyong M.	77,300	5,500	77,300	0	210	1			1-121-15.1
24.004-3-16.2	Bendt, Kyong M.	6,500	6,500	6,500	0	314	1			1-121-15.2
24.004-3-17	Bendt, Kyong M.	3,400	3,400	3,400	0	314	1			1-127-15
24.004-3-18.1	Village of Massena	24,700	24,700	24,700	0	322	1			1- 24-15.1
24.004-3-18.2	Kishpaugh, Wayne	5,740	5,740	5,740	0	314	1			1- 24-15.2
24.004-3-19	Bobbie, Edward E.	42,600	8,500	42,600	0	210	1			1- 67- 2
24.004-3-21	Kissel, Sandra	46,400	5,600	46,400	0	210	1			1- 24-14
24.004-3-22	Bullock, Gene A.	71,600	8,500	71,600	0	210	1			1- 19- 7
24.004-3-24.1	Haverstock, Carl	32,200	9,000	32,200	0	210	1			1- 32-15
24.004-3-25	Monroe, Donald	52,000	8,100	52,000	0	210	1			1- 58-12
24.004-3-26.11	Castle, Sean P.	71,900	24,700	71,900	0	240	1			1- 22- 5.1
24.004-3-27.11	Sovie, Nicholas	46,800	6,700	46,800	0	270	1			1- 62-12
24.004-3-28	LaDue, Frank W.	50,000	8,700	50,000	0	210	1			1- 62-13
24.004-3-29	Tankersley, Helen G.	22,400	5,700	22,400	0	210	1			1- 67- 4
24.004-3-30.1	Tankersley, Helen G.	1,000	1,000	1,000	0	314	1			1- 67- 5
24.004-3-30.2	Burnett, James L.	1,000	1,000	1,000	0	314	1			

Parcel Id	Name	2014	-----	2015	-----	Res Pct	Prp Cls	O C	R S	T C	Account Nbr
		Total Av	Land Av	Total Av							
24.004-3-31	Burnett, James L.	62,500	8,000	62,500	0	210	1				1- 19-10
24.004-3-32	Bouchey, Diane	24,800	8,000	24,800	0	270	1				1- 63- 9
24.004-3-33.12	LaDue, Harry	1,500	1,500	1,500	0	314	1				
24.004-3-33.111	Cross, Thorold P.	16,200	16,200	16,200	0	322	1				1- 62-15
24.004-3-33.112	Phelps, Timothy	25,000	10,000	25,000	0	270	1				
24.004-3-34.11	Ladue, Harry Charles	61,900	8,500	61,900	0	210	1				1- 62-15.2
24.004-3-34.12	Martell, Russell	29,600	8,000	29,600	0	270	1				
24.004-3-35.1	LaDue, Frank Wm	8,300	8,300	8,300	0	322	1				1- 63- 1
24.004-3-35.2	Maynard, David M.	85,000	8,900	85,000	0	210	1				
24.004-3-35.3	Bullock, Gary W.	61,800	8,200	61,800	0	270	1				
24.004-3-36	Arcet, Diane	28,800	23,800	28,800	0	270	1				1- 84-12.1
24.004-3-37	LaRose, Sheri	11,700	6,700	11,700	0	270	1				1- 84-12.3
24.004-3-38	Despaw, Roger	57,200	8,500	57,200	0	210	1				
24.004-3-39	LaValley, Warren W.	80,300	9,200	80,300	0	210	1				1- 54-14
25.001-1-2	Eckstein, John	53,500	26,600	53,500	0	240	1				1- 58-14
25.001-1-15.2	Seguin, David P.	8,000	8,000	8,000	0	322	1				1- 43- 2.2
25.001-1-15.3	Seguin, David P.	130,000	11,100	130,000	0	240	1				1- 43- 2.3
25.001-1-15.4	Yelle, David	8,000	8,000	8,000	0	322	1				1- 43- 2.4
25.001-1-15.11	Seguin, David P.	8,000	8,000	8,000	0	311	1				1- 43- 2.1
25.001-1-15.12	Moselle, Anthony H.	3,600	3,600	3,600	0	311	1				
25.001-1-16.2	Burnett, Kelly T.	108,100	8,500	108,100	0	210	1				
25.001-1-16.11	Chapman, Bernard (LU)	70,200	9,300	70,200	0	210	1				1- 22-13
25.001-1-18	Bartalo, John A.	88,700	10,600	88,700	0	210	1				1- 49-15
25.001-1-19	Barron, John E. III.	150,000	15,200	150,000	0	210	1				1- 27- 5
25.001-1-20	Addakon Properties, LLC	23,600	5,600	23,600	0	270	1				1- 45-10
25.001-1-21	Sherwood, Mark J.	60,200	8,600	60,200	0	210	1				1- 20-14
25.001-1-22	Varakuta, Alex	58,800	4,900	58,800	0	210	1				1-119- 6
25.001-1-23	Robertson, Ray A.	67,300	8,500	67,300	0	270	1				1-128- 8
25.001-1-24	Robertson, Carol S.	4,500	3,600	4,500	0	312	1				1- 8- 2
25.001-1-25	Perry, Charlene	58,200	4,600	58,200	0	210	1				1- 45- 5
25.001-1-26	Boyea, Stephanie	64,300	9,400	64,300	0	210	1				1- 38- 6
25.001-1-27	Stark, Eugenia (LC)	43,600	5,400	43,600	0	210	1				1- 38- 5
25.001-1-28	Coughlin, Nancy L.	43,400	8,000	43,400	0	210	1				1- 85- 6
25.001-1-29	Coughlin, Keith	18,000	9,500	18,000	0	270	1				1- 54- 6
25.001-1-30	Zakarauskas, Michael	6,200	6,200	6,200	0	311	1				1-129- 9
25.001-1-31	White, Sherry L.	53,000	6,000	53,000	0	210	1				1-123- 8
25.001-1-32.1	Bush, Arnold E. Jr.	83,800	8,350	83,800	0	210	1				1- 20- 1
Page Totals	Parcels		37	1,767,600		331,350					1,767,600

Parcel Id	Name	2014	2015		Res Pct	Prp Cls	O C	R S	T C	Account Nbr
		Total Av	Land Av	Total Av						
25.001-1-33.1	Prashaw, Mary R (LU)	33,100	8,500	33,100	0	270	1			1-131-19.1
25.001-1-33.2	McCarthy, Brent	84,800	6,400	84,800	0	270	1			1-131-19.2
25.001-1-34	Berry, Paul M.	73,400	6,000	73,400	0	210	1			1- 95- 6
25.001-1-35	Simons, Phillip	67,100	6,900	67,100	0	210	1			1-107- 7.3
25.001-1-36.12	Simons, Philip J.	16,900	6,900	16,900	0	312	1			
25.001-1-36.112	Burnett, Timothy D.	42,000	10,000	42,000	0	270	1			
25.001-1-37.1	Premo, Terry E.	22,500	9,000	22,500	0	270	1			1- 64- 5
25.001-1-37.2	Clark, Mark J.	107,500	10,700	107,500	0	210	1			
25.001-1-38	Hart, Gregory	34,100	4,100	34,100	0	210	1			1- 51- 2
25.001-1-39	Cascanette, Ronald G.	25,200	4,100	25,200	0	210	1			1- 51- 3
25.001-1-40.1	White, Robert	33,500	8,000	33,500	0	210	1			1- 67-10.21
25.001-1-42.2	Baxter, Ronald S.	28,400	8,100	28,400	0	210	1			1- 64- 6.2
25.001-1-42.12	Draper, Ernest Jr.	66,800	8,000	66,800	0	210	1			1- 64- 6.3
25.001-1-43	Lauber, Bobbi Jo	36,000	9,100	25,000	0	210	1			1-115- 8
25.001-1-44.12	LaRue, Janice	15,400	15,400	15,400	0	322	1			
25.001-1-45.2	Lyons, Linda	17,500	9,500	17,500	0	270	1			
25.001-1-45.3	Whitlock, Mary-Jo	8,000	8,000	8,000	0	322	1			
25.001-1-45.4	Seguin, David P.	8,000	8,000	8,000	0	322	1			
25.001-1-45.6	Wood, Bryan F.	77,700	9,600	77,700	0	210	1			
25.001-1-45.8	Gelineau, Ronald	9,300	9,300	9,300	0	322	1			
25.001-1-49.22	Sprague, Eddie	103,100	8,300	103,100	0	210	1			
25.001-1-49.211	Sprague, Eddie	6,300	6,300	6,300	0	322	1			
25.001-1-51	Johnson, Bobbie L.	129,800	11,500	129,800	0	240	1			
25.001-1-53	LaRue, William	71,800	17,900	71,800	0	240	1			1- 66- 4
25.001-1-54	Pelkey, Duane	4,100	4,100	4,100	0	314	1			
25.001-1-55	Premo, Terry	105,600	26,100	105,600	0	210	1			1- 64- 6.11
25.001-1-56	Mere, Edward J.	3,400	3,400	3,400	0	311	1			1- 78-10
25.001-1-57	Chapin, Donald G (Trustee)	10,300	6,300	10,300	0	270	1			1- 11-13.2
25.001-1-58	Maclennan, Carol A.	62,600	6,300	62,600	0	210	1			1- 11-13.1
25.001-1-59	Simons, Philip	53,790	53,790	53,790	0	321	1			1-107- 7.1
25.001-1-60	Burnett, Timothy D.	70,000	20,000	70,000	0	240	1			
25.001-2-1.11	Partlow, Richard F.	31,000	26,100	31,000	0	312	1			1- 92- 6.1
25.001-2-9.111	Yelle, David J.	106,600	15,100	106,600	0	210	1			1- 66- 3.1
25.001-2-12	New York State Reforestation	60,800	60,800	60,800	0	941	3			0180001
25.001-2-13.1	Travis, Racheal S.	129,200	15,600	129,200	0	280	1			1-109- 1
25.001-2-14.1	Giametta, Paul	107,700	9,600	107,700	0	220	1			1-108- 6.1
25.001-2-15	Ginese, Anthony (LU)	13,500	13,500	13,500	0	322	1			1- 45- 2
Page Totals	Parcels	37	1,876,790	470,290	1,865,790					

Parcel Id	Name	2014	2015		Res Pct	Prp Cls	O C	R S	T C	Account Nbr
		Total Av	Land Av	Total Av						
25.001-2-16.1	Ferrera, Robert E.	19,900	5,700	19,900	0	270	1			1- 82- 8
25.001-2-16.2	Putney, Leonard	2,400	2,400	2,400	0	314	1			
25.001-2-17	Planty, Jarvis	12,000	5,900	12,000	0	210	1			1- 27- 9
25.001-2-18	Putney, Leonard	42,500	6,900	42,500	0	210	1			1- 87- 3
25.001-2-19	Benedict, Keith B.	60,800	8,000	60,800	0	270	1			1- 44-14
25.001-2-20	Snyder, Lori Ann	58,000	8,000	58,000	0	210	1			1-100-13
25.001-2-21	Brown, Harley D.	76,200	8,500	76,200	0	210	1			1- 82-12
25.001-2-22.11	Strunk, Herbert P. III.	68,200	32,300	68,200	0	240	1			1- 35- 6
25.001-2-22.12	Murphy, Kevin J.	70,000	8,300	70,000	0	210	1			
25.001-2-24	Kyle Cemetery	6,000	6,000	6,000	0	695	8			8-139- 7
25.001-2-25.2	Rusaw, June M.	73,000	6,400	73,000	0	270	1			1-113- 8.2
25.001-2-25.12	Stickney, Robert G.	5,100	5,100	5,100	0	311	1			
25.001-2-25.111	Barton, Craig	8,500	8,500	8,500	0	322	1			1-113- 8.1
25.001-2-25.112	Barton, Craig	127,600	7,200	127,600	0	210	1			
25.001-2-26	LaFave, Charles H.	23,500	8,000	23,500	0	210	1			1- 71-11
25.001-2-27	Curtis, Trevor S.	19,400	6,400	19,400	0	210	1			1- 86-14
25.001-2-28	Barney, Judith A.	29,800	5,600	29,800	0	210	1			1- 33-15
25.001-2-29	Torrence, Robert A.	5,500	5,500	5,500	0	314	1			1- 77-10
25.001-2-30	Brownell, Robert W.	59,400	4,600	59,400	0	210	1			1- 18-15
25.001-2-31	Barton, Craig	78,800	6,900	78,800	0	210	1			1-113- 7
25.001-2-32	Barton, Sylvia T.	53,900	5,700	53,900	0	210	1			1-113- 9
25.001-2-33	Sherman, Edward W.	62,800	5,600	62,800	0	210	1			1-106- 9
25.001-2-34	Smith, Lance G.	117,400	8,700	117,400	0	210	1			1-113-10
25.001-2-35.1	Ginese, Anthony (LU)	23,700	23,700	23,700	0	322	1			1- 45- 2.2
25.001-2-36	White, Gerald	38,400	7,560	38,400	0	240	1			1- 79-12
25.001-2-37	Cootware, Kevin	357,100	19,900	357,100	0	280	1			
25.003-1-2	Maxfield, Warren H.	76,900	18,300	76,900	0	240	1			1-120- 8.2
25.003-1-3.1	Paccione, Roberta	18,800	8,500	18,800	0	270	1			1- 68- 1.11
25.003-1-3.2	Turner, Timothy Allen	13,600	7,400	13,600	0	270	1			1- 68- 1.12
25.003-1-3.3	Turner, Timothy Allen	12,000	8,000	12,000	0	270	1			1- 68- 1.13
25.003-1-3.4	Paccione, Roberta	9,400	9,400	9,400	0	314	1			1- 68- 1.14
25.003-1-4	Wagner, Robert L. Sr.	101,700	16,300	101,700	0	240	1			1- 68- 1.2
25.003-1-5	Cayea, Harlan	69,200	15,000	69,200	0	240	1			1- 68- 3
25.003-1-6	Parent, Gerald J.	5,900	5,900	5,900	0	322	1			1- 66- 8
25.003-1-7	Lauber, Leonard W (LU)	79,400	19,500	79,400	0	280	1			1- 68- 2
25.003-1-8	Gill, Laurie L.	88,800	5,800	88,800	0	210	1			1- 83- 4
25.003-1-9	Draper, Lynne M.	38,200	8,000	38,200	0	210	1			1- 32- 7

Page Totals

Parcels

37

2,013,800

349,460

2,013,800

Parcel Id	Name	2014	2015		Res Pct	Prp Cls	O C	R S	T C	Account Nbr
		Total Av	Land Av	Total Av						
25.003-1-10	Besaw, Gerard F.	27,700	16,400	27,700	0	270	1			1- 6- 1
25.003-1-11.1	McCann, Michael J.	84,900	6,600	84,900	0	210	1			1- 56- 4
25.003-1-12.1	Premo, Donald L.	53,300	15,000	53,300	0	240	1			1- 10-11
25.003-1-13	New York State Reforestation	14,900	14,900	14,900	0	941	3			0120001
25.003-1-14	Haggett, Gina M (LU)	8,600	8,600	8,600	0	323	1			1- 37-11
25.003-1-15	Tupper, Thomas	15,500	15,500	15,500	0	322	1			1- 95-15
25.003-1-16.12	Downey, Christopher	63,400	8,000	63,400	0	210	1			
25.003-1-18.111	Planty, Richard L.	18,000	18,000	18,000	0	322	1			1-130-15
25.003-1-18.113	Bolia, Robert K.	57,000	5,700	57,000	0	210	1			
25.003-1-20	Eurto, Vicki L.	60,400	5,700	60,400	0	210	1			1- 19-11
25.003-1-23	Landon, Weldon	59,000	5,700	59,000	0	210	1			1-127- 9
25.003-1-24	Planty, Jarvis E.	25,000	13,100	25,000	0	271	1			1- 92- 7
25.003-1-25	Deleel, Jean T (LU)	14,600	7,600	14,600	0	270	1			1- 84-12.2
25.003-1-26.3	Scanlon, Wayne	19,800	7,200	19,800	0	270	1			1- 84-12.4
25.003-1-27	Suggs, Joan Herrgard	1,900	1,900	1,900	0	311	1			1-111- 6
25.003-1-28	Wright, John Ashby III.	12,000	6,400	12,000	0	270	1			1-127-10
25.003-1-29	Stickney, Richard E.	51,500	5,700	51,500	0	210	1			1- 75-13
25.003-1-30	Richards, Billi Jo	10,700	5,700	10,700	0	270	1			1- 48-12
25.003-1-31	LaValley, Warren W. Sr.	18,200	8,200	18,200	0	271	1			1-123-15
25.003-1-32	LaValley, Warren W.	5,500	5,500	5,500	0	311	1			1- 84-11
25.003-1-33	Villnave, Richard E.	35,600	30,600	35,600	0	270	1			1-103- 4
25.003-1-34.1	Eurto, Robert L.	1,000	1,000	1,000	0	314	1			1- 38- 1
25.003-1-34.2	Eurto, John A (Etal)	1,000	1,000	1,000	0	314	1			
25.003-1-34.3	Eurto, Gerald A.	1,000	1,000	1,000	0	314	1			
25.003-1-35	LaFlesh, Gene	84,650	10,250	84,650	0	433	1			1-107- 7.2
25.003-1-36	Villnave, Timothy M.	59,000	9,700	59,000	0	210	1			1- 32-12
25.003-1-37	New York State Reforestation	25,600	25,600	25,600	0	941	3			0130001
25.003-1-38	New York State Reforestation	29,500	29,500	29,500	0	941	3			0110001
25.003-1-41	McCann, Michael	3,100	3,100	3,100	0	323	1			1- 99- 14
25.003-1-43	Gmyr, Pamela J.	61,100	15,700	61,100	0	240	1			1-84-12.1
25.003-1-44	Eurto, Vicki L.	5,700	5,700	5,700	0	311	1			
25.021-1-1	French, Jonathan	35,000	5,500	35,000	0	210	1			1-117- 9
25.021-1-2	Martell, Michael	61,000	6,300	61,000	0	210	1			1- 99- 1.2
25.021-1-3.1	Locy, Jerry	53,000	5,600	53,000	0	210	1			1- 72- 6
25.021-1-4.1	Seacomm Federal Credit Unio	99,000	7,200	99,000	0	220	1			
25.021-1-5	Hanson, Bernard	52,800	8,000	52,800	0	210	1			1- 44-12
25.021-1-6	Hanson, Bernard	5,100	5,100	5,100	0	314	1			1- 44-13

Parcel Id	Name	2014	2015		Res Pct	Prp Cls	O C	R S	T C	Account Nbr
		Total Av	Land Av	Total Av						
25.021-1-7	Tyo, Margaret A.	61,600	4,300	61,600	0	210	1			1- 36- 9
25.021-1-8	Major, Anthony	65,000	4,000	65,000	0	210	1			1- 99- 3
25.021-1-9	Sochia, Leo W.	73,800	4,000	73,800	0	210	1			1- 73- 2
25.021-1-10	Lanning, Justin	58,800	7,500	58,800	0	210	1			1- 57- 9
25.021-1-11	Michaud, Bernard (LU)	53,500	6,800	53,500	0	210	1			1- 78-12
25.021-1-12	Vanier, Ian M.	68,200	8,000	68,200	0	210	1			1- 96- 9
25.021-1-13	Weller, Craig W.	72,000	8,500	72,000	0	210	1			1-108- 5
25.021-1-14	Ward, Burton J.	76,300	8,500	76,300	0	210	1			1- 47- 4
25.021-1-15	Davis, John P III	90,100	5,900	90,100	0	210	1			1- 90- 2
25.021-1-16	Raymo, Derek W.	66,500	5,900	66,500	0	210	1			1- 83- 7
25.021-1-17	Rusaw, June M.	2,900	2,900	2,900	0	311	1			1-101- 4
25.021-1-18	Rusaw, Michael	67,900	4,900	67,900	0	210	1			1-101- 5
25.021-1-19	LaPradd, Harold	29,700	3,900	29,700	0	210	1			1-126- 9
25.021-1-21.1	Richards, Lawrence A.	48,500	8,500	48,500	0	210	1			1- 92- 6.2
25.021-1-22	Benedict, Keith B.	63,700	5,100	63,700	0	210	1			1- 66- 3.3
25.021-1-23.1	Bodway, Peter	25,400	5,100	25,400	0	210	1			1- 66- 3.2
25.021-1-25	Richey, Vella	1,000	1,000	1,000	0	314	1			
25.021-1-26	Pomainville, Roger	92,800	6,400	92,800	0	270	1			
25.021-1-27	LaMay, Darren	120,000	6,000	120,000	0	210	1			
25.021-1-28	Pomainville, Roger	1,000	1,000	1,000	0	311	1			
25.029-1-2	Randall, Larry D.	122,700	8,500	122,700	0	210	1			
25.029-1-3	Town of Norfolk	5,000	5,000	5,000	0	314	8			
25.029-1-4	Town of Norfolk	3,800	3,800	3,800	0	314	8			
25.029-1-5	Town Of Norfolk	5,000	5,000	5,000	0	662	8			
25.029-1-6	Town Of Norfolk Fire District	215,600	5,000	215,600	0	662	8			
25.029-1-7	Paquette, Marcel (LU)	68,400	6,400	68,400	0	210	1			
25.029-2-1	Fetterly, Harold	108,500	7,700	108,500	0	270	1			
25.029-2-2	Fournier, Roger (LC)	65,000	7,000	65,000	0	210	1			
25.029-3-4	Beaudoin, John P.	89,100	8,350	89,100	0	220	1			
25.029-3-5.1	Beaudoin, Lloyd	83,640	3,640	83,640	33	230	1			1- 99- 1.11
25.029-3-5.2	Sprague, Eddie	83,640	3,640	83,640	0	411	1			
25.029-3-6	Munday, Claude	17,100	6,600	17,100	0	270	1			
25.029-3-7	LaLonde, Timothy	91,300	8,500	91,300	0	210	1			
25.029-3-8	Mere, Kevin J.	87,100	8,500	87,100	0	270	1			
32.001-1-1	Harvey, Robert J.	241,000	19,200	241,000	0	280	1			1- 51- 8.1
32.001-1-2.111	Belgarde, James A (LU)	85,600	10,300	85,600	0	270	1			1- 71-13
32.001-1-3.2	Plantz, Nathan	91,000	9,800	91,000	0	210	1			

Parcel Id	Name	2014	2015		Res Pct	Prp Cls	O C	R S	T C	Account Nbr
		Total Av	Land Av	Total Av						
32.001-1-3.11	Trimm, Sandra	45,000	10,000	45,000	0	210	1			1- 34-13
32.001-1-3.12	Palmer, Leo	118,000	13,900	118,000	0	210	1			
32.001-1-4.1	Caskinette, Carlton	92,200	8,000	92,200	0	210	1			1- 21-12
32.001-1-5.1	Caskinette, Carlton C.	12,000	10,000	12,000	0	312	1			1- 89-13
32.001-1-6	Searles, David	87,900	21,000	87,900	0	240	1			1-103-15
32.001-1-7	Babbie, Calvin	17,300	17,200	17,300	0	312	1			1- 41- 6
32.001-1-8.1	Snow, James F.	7,500	7,500	7,500	0	322	1			1- 10-13
* 32.001-1-8.21	Snow, James F.	10,000	10,000	10,000	0	322	1			
32.001-1-8.22	Haught, Dwayne	125,000	10,000	125,000	0	210	1			
32.001-1-8.211	Snow, James F.		5,300	5,300	0	322	1			
32.001-1-8.212	Haught, Dwayne		4,800	4,800	0	322	1			
32.001-1-9.2	Penrod, James	25,100	6,100	25,100	0	270	1			1-117-12
32.001-1-9.11	Horton, Charles G. Jr.	47,100	8,500	47,100	0	210	1			
32.001-1-9.12	Horton, Charles G.	7,200	7,200	7,200	0	314	1			1-117-12
32.001-1-10	Horton, Sara	44,200	6,400	44,200	0	210	1			1-117-11
32.001-1-11	Stoddard, Raymond	29,000	10,000	29,000	0	270	1			1- 11- 6
32.001-1-12	Stoddard, Lacey Rae	7,400	6,400	7,400	0	312	1			1- 35- 4
32.001-1-13	Molnar, Peter	20,200	20,200	20,200	0	322	1			1- 81- 3
32.001-1-14.3	Barkley, Stephen A.	85,100	10,700	85,100	0	210	1			1-123-10.3
32.001-1-14.4	Fetterly, Jason P.	26,800	9,400	26,800	0	270	1			1- 40- 4
32.001-1-14.5	Sabad, Michael G.	7,300	7,300	7,300	0	322	1			1-123-10.5
32.001-1-14.6	Fetterly, Jason P.	5,600	5,600	5,600	0	314	1			1-123-10.12
32.001-1-14.11	Sabad, Michael G.	15,100	15,100	15,100	0	322	1			1-123-10.11
32.001-1-14.12	Sabad, Michael G.	8,500	8,500	8,500	0	322	1			
32.001-1-14.221	Bishop, Suzan	12,700	7,700	12,700	0	270	1			1-123-10.22
32.001-1-15.1	Amo, Laura H.	29,700	12,900	29,700	0	270	1			1- 86- 8
32.001-1-16	Community Bank, NA	12,500	12,500	12,500	0	322	1			1-110- 5
32.001-1-18	Maslin, Aaron	9,200	9,200	9,200	0	322	1			1- 40- 9
32.001-1-19	Clark, John & Randy	34,100	10,800	34,100	0	240	1			1- 24- 2
32.001-1-20	Clark, Thomas Sr.	33,300	9,200	33,300	0	270	1			1- 24-10
32.001-1-21.2	Warren, Hallie S.	80,000	8,000	80,000	0	210	1			1- 89-12
32.001-1-21.11	Griffin, Joe, Trustee	35,000	35,000	35,000	0	105	1			1- 97-11.1
32.001-1-21.12	Hasan, Mohammad	150,000	12,500	150,000	0	210	1			
32.001-1-23	Campbell, Timothy	11,500	11,500	11,500	0	323	1			1-106- 5
32.001-1-24	Dorey, Denise	140,800	20,610	140,800	0	240	1			1- 14- 5
32.001-1-25	Frohock, Larry R. Jr.	98,000	38,000	98,000	0	112	1			1- 97-10
32.001-1-26.1	Robert, Leon Jr.	3,800	3,800	3,800	0	322	1			1- 99-12

Parcel Id	Name	2014	2015		Res Pct	Prp Cls	O C	R S	T C	Account Nbr
		Total Av	Land Av	Total Av						
32.001-1-26.2	Robert, James M.	3,700	3,700	3,700	0	322	1			
32.001-1-26.3	Robert, Paul J. Sr.	4,000	4,000	4,000	0	322	1			
32.001-1-27	Malette, Marilyn M (LU)	18,100	8,300	18,100	0	270	1			1- 79-15.2
32.001-1-28	Barkley, Stephen	8,600	8,600	8,600	0	323	1			1-123-10.13
32.001-1-30	Amo, Laura H.	26,800	10,200	26,800	0	271	1			1-123-10.21
32.001-1-31	McClure, Scot L.	8,600	8,600	8,600	0	322	1			
32.001-1-32	Sherman, Theron	34,500	7,100	34,500	0	270	1			
32.001-1-33	Cook, Terry A.	127,000	7,300	127,000	0	210	1			
32.001-1-34	Perry, Brian J.	68,000	9,900	68,000	0	270	1			
32.001-1-35	Moore, Jack Randall	89,600	32,800	89,600	0	240	1			1-123-11
32.002-1-2	Tessier, Donna	17,800	17,800	17,800	0	322	1			1- 46-10
32.002-1-3.1	Aumell, Kirk A.	70,000	7,600	70,000	0	270	1			1- 34-12
32.002-1-4	Villnave, Larry F.	85,800	8,100	85,800	0	210	1			1- 80- 2
32.002-1-5.11	Villnave, Larry F.	65,500	36,500	65,500	0	117	1			1- 24- 5.1
32.002-1-6.2	McGee, Ann Therese	11,400	6,400	11,400	0	270	1			1- 29-12.2
32.002-1-6.12	Gilbo, Jennifer	61,600	7,500	61,600	0	270	1			
32.002-1-6.13	Charter, Melvin A.	26,000	8,200	26,000	0	210	1			
32.002-1-6.111	Eurto, Robert L.	25,900	21,800	25,900	0	312	1			1- 29-12.1
32.002-1-6.112	Eurto, Paul A.	5,400	5,400	5,400	0	322	1			
32.002-1-7	Eurto, Robert	37,700	5,800	37,700	0	210	1			1- 38- 4
32.002-1-8	Roy, Paul	44,400	8,000	44,400	0	210	1			1-100-11
32.002-1-9	Thomas, Bertha (Remington)	24,600	7,500	24,600	0	270	1			1- 12-13
32.002-1-10.2	Fullerton, Kevin D.	31,600	7,500	31,600	0	210	1			1- 18- 8.2
32.002-1-10.3	Brothers, Allen	55,600	7,500	55,600	0	210	1			1- 18- 8.3
32.002-1-11.1	Dickey, Robert J.	138,000	35,900	138,000	0	112	1			1- 73- 1.1
32.002-1-12	Hayes, Patrick J.	40,000	35,000	40,000	0	112	1			1- 27- 6
32.002-1-13	Snow, Lucy E.	65,000	29,400	65,000	71	112	1			1-110-13
32.002-1-14	Snow, Lucy	32,100	32,100	32,100	0	105	1			1-110-14
32.002-1-15.11	Ashley, Gordon S.	45,000	8,000	45,000	0	210	1			1- 76-11
32.002-1-16	Lamendola, Gloria	8,600	8,600	8,600	0	314	1			1- 34-15.1
32.002-1-18	Allen, Mark	74,700	10,400	74,700	0	210	1			1- 34-15.1
32.002-2-1	Planty, Thomas E.	69,100	6,400	69,100	0	210	1			1- 62- 4
32.002-2-2	Rust, David	87,500	6,500	87,500	0	210	1			1- 77- 2
32.002-2-3	Landoll, Michael J.	64,500	5,900	64,500	0	210	1			1- 99- 5
32.002-2-4	Goodspeed, Ricky	58,300	6,300	58,300	0	210	1			1- 38- 8
32.002-2-5.2	Thrana, Benedikt Jr.	54,200	6,200	54,200	0	270	1			1-108-10.2
32.002-2-5.12	Mculty, Patrick J.	85,200	5,500	85,200	0	210	1			
Page Totals	Parcels		37	1,774,400	452,300	1,774,400				

Parcel Id	Name	2014	2015		Res Pct	Prp Cts	O C	R S	T C	Account Nbr
		Total Av	Land Av	Total Av						
32.002-2-6	White, Marion (LU)	20,000	6,400	20,000	0	270	1			1-116-10
32.002-2-7	Fleury, Duane J.	18,000	6,400	18,000	0	270	1			1- 87- 7
32.002-2-8	Opdyke, Timothy A.	79,100	5,900	79,100	0	210	1			1- 87- 5
32.002-2-9	Opdyke, Timothy A.	4,000	4,000	4,000	0	314	1			1- 87- 6
32.002-2-10	Boshane, Robert K.	46,600	6,000	46,600	0	210	1			1-112- 6
32.002-2-11	Prutzman, Ronald C.	88,900	6,400	88,900	0	210	1			1- 92- 5
32.002-2-12	Sweet, Jason C.	89,700	6,000	89,700	0	210	1			1- 12-15
32.002-2-13	Deleel, Matthew R.	4,000	4,000	4,000	0	311	1			1-102-14
32.002-2-14	Deleel, Matthew R.	60,000	8,300	60,000	0	210	1			1-102-15
32.002-2-15	Jarvis, Aaron B.	84,200	6,300	84,200	0	210	1			1- 44-10
32.002-2-16.2	Planty, Mandy L.	135,000	9,800	115,000	0	210	1			1- 63-12.2
32.002-2-16.3	Planty, Dale E.	102,200	8,400	102,200	0	210	1			1- 63-12.3
32.002-2-16.4	Chudzinski, William	81,300	7,500	81,300	0	210	1			1- 63-12.4
32.002-2-16.5	Parker, Larrie N.	100,700	9,500	100,700	0	210	1			1- 63-12.5
32.002-2-16.12	Beckerhoff, Helen S (LU)	76,800	7,600	76,800	0	210	1			
32.002-2-17.1	McGregor, Ernest	3,700	3,700	3,700	0	323	1			1- 29- 1
32.002-2-17.23	Lafleur, Dennis B.	300	300	300	0	314	1			
32.002-2-18.21	Monroe, Robyn F.	90,800	8,000	90,800	0	280	1			
32.002-2-19	Casey, Gary A.	57,600	6,300	57,600	0	210	1			1- 62- 2
32.002-2-20	Fregoe, John W.	49,300	5,500	49,300	0	210	1			1- 6- 3
32.002-2-21	Fregoe, Janice	37,900	5,500	37,900	0	210	1			1- 42- 5
32.002-2-22.2	Benway, Gerald D. II.	48,800	7,000	48,800	0	240	1			
32.002-2-22.12	Benway, Gilbert A.	69,700	7,000	69,700	0	210	1			
32.002-2-22.112	Fregoe, Thomas C.	48,800	7,100	48,800	0	210	1			
32.002-2-23	Monroe, Tammy	15,000	6,000	15,000	0	270	1			
32.002-2-24	Frary, Bonnie	28,500	7,800	28,500	0	270	1			1- 68- 6
32.002-2-25.1	Planty, Eugene P.	29,500	6,200	29,500	0	270	1			1-121-14
32.002-2-26.122	B & B Woodward Leasing, LLC	7,000	7,000	7,000	0	330	1			
32.002-2-28	McGregor, Ernest J.	48,300	6,900	48,300	0	210	1			1- 77- 5
32.002-2-29.11	McGregor, Ernest J.	70,000	40,000	70,000	0	240	1			1- 30- 1
32.002-2-29.12	Danko Development Corporation	2,000	2,000	2,000	0	330	1			
32.002-2-30.11	Danko Development Corporation	263,700	21,400	263,700	0	449	1			1- 29- 2.1
32.002-2-30.12	Danko, John E.	2,600	2,600	2,600	0	330	1			
32.002-2-30.21	Danko, John E.	4,300	4,300	4,300	0	311	1			1- 29-2.21
32.002-2-30.22	Danko, John E.	100,000	8,700	100,000	0	411	1			1- 29- 2.2
32.002-2-31.1	Villnave, Deborah	94,300	10,000	94,300	0	270	1			
32.002-2-32.1	Villnave, Brad L.	87,500	6,400	87,500	0	210	1			1- 89-10.1

Parcel Id	Name	2014	2015		Res Pct	Prp Cls	O C	R S	T C	Account Nbr
		Total Av	Land Av	Total Av						
32.002-2-32.21	Villnave, Larry F.	3,500	3,500	3,500	0	311	1			1- 89-10.2
32.002-2-33	Alaskan Oil, Inc	25,000	16,700	25,000	0	432	1			1-104- 3
32.002-2-34.1	Coller, Francis	96,300	11,800	96,300	0	210	1			1- 58- 4
32.002-2-35.1	Drumm, Robert H.	135,000	7,500	135,000	0	210	1			1- 63-12.6
32.002-2-36.11	Villnave, Larry F.	60	60	60	0	322	1			
32.002-2-37.1	McGregor, Edward J (Estate)	70,000	7,500	70,000	0	210	1			
32.002-2-37.2	Taylor, Lisa	66,000	3,500	3,500	0	314	1			
32.002-2-38.1	Conley, Brenda	66,000	3,500	66,000	0	210	1			
32.002-2-39.2	LaFleur, Darron (LC)	55,000	7,100	55,000	0	270	1			
32.002-2-39.3	McDonald, Rodney W.	5,400	5,400	5,400	0	311	1			
32.002-2-40	Babcock, Peter J.	82,500	7,500	82,500	0	270	1			
32.002-2-41	McConnohie, Larry	9,800	9,800	9,800	0	311	1			
32.002-2-42	McConnohie, Larry Robert	47,000	42,000	47,000	0	312	1			1-108-10.1
32.002-2-43	Lafleur, Dennis	105,300	7,600	105,300	0	240	1			1- 63-12.1
32.002-2-44	Benway, Gilbert	7,060	7,060	7,060	0	321	1			
32.002-2-45	LaFleur, Dennis B.	100	100	100	0	314	1			
32.002-2-46	Benway, Gilbert A.	9,400	9,400	9,400	0	322	1			1- 13- 4
32.002-2-47	Benway, Gerald D II	500	500	500	0	322	1			
32.002-2-48	B & B Woodward Leasing, LLC	7,000	15,000	100,000	0	270	1			
32.002-2-51.1	Woodward, William James	100,000	20,000	80,000	0	210	1			1-121-13
32.002-2-53	McGregor, Ernest	5,000	5,000	5,000	0	322	1			
32.002-3-1.1	Saumier, Warren	93,800	19,600	93,800	0	240	1			1- 78- 7
* 32.002-3-1.22	Lauzon, Gerald R.	400	400	400	0	322	1			
32.002-3-1.211	Corbin, William R.	25,000	25,000	25,000	0	322	1			
32.002-3-1.212	Corbin, William	4,300	4,300	4,300	0	322	1			
32.002-3-2.2	The Old Order Amish	33,900	12,200	33,900	0	210	1			8- 58- 7.12
32.002-3-2.11	Mitchell, David	3,600	3,600	3,600	0	105	1			1- 58- 7.1
32.002-3-3	Smith, Jerome & Ruth	58,300	8,200	58,300	0	210	1			1-103- 9
32.002-3-4	LaFave, Ronald G.	12,600	7,700	12,600	0	270	1			1-122-10
32.002-3-5.2	Shore, Robert L.	58,600	8,700	58,600	0	210	1			1-119- 4.2
32.002-3-5.112	Shantie, Phillip E & Beverly	60,000	10,700	60,000	0	210	1			
32.002-3-6	Deleel, Cynthia L.	52,200	6,100	52,200	0	210	1			1- 41- 2
32.002-3-7	Harvey, Floyd E.	24,600	4,800	24,600	0	312	1			1- 14- 7
32.002-3-8	Harvey, Floyd E.	80,100	7,300	80,100	0	210	1			1- 14- 8
32.002-3-9	Jay, Jeffrey A.	56,000	6,100	56,000	0	210	1			1- 10- 9
32.002-3-10.1	Deleel, Phillip G.	57,100	6,600	57,100	0	210	1			1- 18- 4
32.002-3-11	Fedonick, Lorin	26,700	7,200	26,700	0	210	1			1- 7- 6
Page Totals	Parcels	36	1,542,720	328,620	1,553,220					

Parcel Id	Name	2014	2015		Res Pct	Prp Cls	O C	R S	T C	Account Nbr
		Total Av	Land Av	Total Av						
32.002-3-12	Shyne, Walter F.	106,600	8,100	106,600	0	210	1			1-106-15
32.002-3-13	LaCourse, Gary A.	110,500	12,200	110,500	0	210	1			1- 14- 9
32.002-3-14	Harvey, Floyd E.	4,000	4,000	4,000	0	314	1			1- 76-14
32.002-3-15	Shyne, Walter	5,200	5,200	5,200	0	314	1			1-116- 7
32.002-3-16	Clark, Jason A.	7,600	7,600	7,600	0	314	1			1- 12-14.1
32.002-3-17	Coller, Richard P.	77,800	6,500	77,800	0	210	1			1- 91-11
32.002-3-18.1	Baker, Anna R.	74,700	6,500	74,700	0	270	1			1- 91-10.1
32.002-3-18.2	Bandy, Gary W.	67,800	6,800	67,800	0	210	1			1- 91-10.2
32.002-3-21	Bush, Adrian J.	44,100	6,600	44,100	0	210	1			1- 91- 8.2
32.002-3-22	Ward, Charlotte (LU)	20,000	6,700	20,000	0	270	1			1-131- 5
32.002-3-24	Murray, Jerry P.	80,700	6,900	80,700	0	210	1			1- 91- 8.1
32.002-3-25	Richards, John	91,500	7,000	91,500	0	210	1			1- 98- 9
32.002-3-26.1	Slate, George R.	124,300	12,000	124,300	0	210	1			1- 12-12.1
32.002-3-26.311	LaDue, Charles	72,700	14,000	72,700	0	240	1			1- 62-10
32.002-3-27.1	Richards, John	6,400	6,400	6,400	0	311	1			1- 91- 9
32.002-3-28	Bush, Walter	41,900	7,000	41,900	0	210	1			1- 65- 4
32.002-3-29	Phillips, Roy	16,000	6,500	16,000	0	270	1			1- 31- 6
32.002-3-31.12	Gladding, Eric M.	86,400	10,300	86,400	0	210	1			
32.002-3-31.13	Harvey, Floyd E.	12,100	12,100	12,100	0	323	1			
32.002-3-31.14	Norris, Richard A.	21,000	1,000	21,000	0	312	1			
32.002-3-31.15	Norris, Richard A.	5,070	5,070	5,070	0	311	1			
32.002-3-31.111	Lacroix, Constance M.	60,800	10,800	60,800	0	312	1			1-119- 4.1
32.002-3-31.112	Desclos, James	14,000	14,000	14,000	0	323	1			
32.002-3-32.112	Raymonda, Richard H.	36,400	6,400	36,400	0	210	1			
32.002-3-32.121	Deleel, Phillip G.	1,000	1,000	1,000	0	323	1			
32.002-3-32.122	Jay, Jeffrey A.	500	500	500	0	314	1			
32.002-3-34.1	Corbin, William R.	3,000	3,000	3,000	0	322	1			
* 32.002-3-34.2	Lauzon, Gerald R.	11,000	11,000	11,000	0	322	1			
32.002-3-34.21	Lauzon, Gerald R.		25,000	200,000	0	210	1			
32.002-3-35.1	Norris, Richard A.	900	900	900	0	311	1			
32.002-3-35.2	Norris, Richard A.	3,000	3,000	3,000	0	314	1			
32.002-3-36.1	Desclos, James C.	69,300	29,300	69,300	0	210	1			1- 58- 7.2
32.002-3-37	Premo, Mark W.	91,500	8,200	91,500	0	210	1			1- 15-15.4
32.002-3-38	Reid, Paulette M.	56,700	7,600	56,700	0	210	1			1- 15-15.2
32.002-3-39	Alexander, Kipper J.	60,400	7,700	60,400	0	210	1			1- 15-15.3
32.002-3-40	Dumas, Richard A.	46,600	11,600	46,600	0	210	1			
32.002-3-41	Henry, Keitha	12,500	7,500	12,500	0	270	1			1-109-10
Page Totals	Parcels		36	1,532,970	294,970	1,732,970				

Parcel Id	Name	2014	2015		Res Pct	Prp Cls	O C	R S	T C	Account Nbr
		Total Av	Land Av	Total Av						
32.002-4-1.1	Butch's Auto LLC	4,600	4,600	4,600	0	330	1			1- 57-14
32.002-4-1.21	Despaw, Roger M.	4,100	4,100	4,100	0	330	1			
32.002-4-2.2	Butch's Auto LLC	102,200	17,500	102,200	0	710	1			
32.002-4-2.11	Butch's Auto LLC	110,800	13,100	110,800	0	475	1			1- 58- 2
32.002-4-4.1	Butch's Auto LLC	3,300	3,300	3,300	0	330	1			1- 58- 1.1
32.002-4-4.2	Douglas, Walton	42,900	22,900	42,900	0	444	1			1- 58- 1.2
32.002-4-4.3	Douglas, Walton	9,600	9,600	9,600	0	330	1			1- 58- 1.3
32.002-4-5.1	Conant, Anne	54,600	12,100	40,000	0	210	1			1- 60-10
32.002-4-5.2	Gushlaw, Gary R.	45,900	6,400	45,900	0	210	1			
32.002-4-6	Conger, Angie M.	107,700	7,700	107,700	0	230	1			1-106-14
32.002-4-7	Goodwin, Donna J.	78,800	6,100	78,800	0	210	1			1- 13- 6
32.002-4-8	Joseph-John, Liza	13,600	13,600	13,600	0	322	1			1- 26-10
32.002-4-9	Lam, Lisa	5,000	5,000	5,000	0	322	1			1- 27- 1
32.002-4-10.1	Sabad, Joseph	62,000	37,000	62,000	0	240	1			1- 59- 3
32.002-4-11	Fiacco, Thomas	1,000	1,000	1,000	0	311	1			
32.002-4-12	Kerr, Elizabeth	47,200	8,300	47,200	0	210	1			1- 59-13
32.002-5-1	Wolstenholme, Randy	59,500	6,600	59,500	0	210	W 1			1- 20- 6
32.002-5-2	Blanchard, Wayne	7,000	7,000	7,000	0	314	1			1- 15- 9
32.002-5-3.2	Neveroski, Stephen J.	81,200	7,000	81,200	0	210	W 1			
32.002-5-4.1	Brothers, Thomas	73,400	6,800	73,400	0	270	W 1			1-111- 1
32.002-5-5	Rousset, Russell E.	46,100	6,200	46,100	0	210	W 1			1-111- 2
32.002-5-6	McElwain, Todd	44,000	6,700	44,000	0	210	W 1			1-103-14
32.002-5-7	Robert, Leon L.	9,300	9,300	9,300	0	311	W 1			1- 32- 8
32.002-5-8	Jochum, Suzanne H.	42,300	6,100	42,300	0	210	1			1- 68- 4
32.002-5-9.1	Seeber, Colin	52,700	7,100	52,700	0	210	1			1-104- 4.1
32.002-5-10	Robert, Paul	4,500	4,500	4,500	0	311	1			1- 99-11
32.002-5-11	Smith, Ricky E. Sr.	59,200	6,800	59,200	0	210	1			1- 99-10
32.002-5-12.1	Smith, Ricky E. Jr.	44,400	7,000	44,400	0	210	1			1-130- 7
32.002-5-13	Snow, James F.	33,500	6,000	33,500	0	210	1			1-110-15
32.002-5-14.1	Leonard, Brian P.	116,700	27,300	116,700	0	116	1			1- 71- 8.11
32.002-5-14.2	Burnap, Leon H (LU)	15,200	15,200	15,200	0	322	1			1- 71-8.12
32.002-5-15	Burnap, Leon H (LU)	58,000	6,900	58,000	0	210	1			1- 19- 9
32.002-5-16.1	Blanchard, Wayne	91,500	49,600	91,500	0	112	1			1- 78- 4
32.002-5-17.2	Queor, Robert E Jr	65,600	7,100	65,600	0	210	1			
32.002-5-18	Keese, Wesley J.	19,600	7,900	19,600	0	270	1			1- 15- 6
32.002-5-19	Robert, Leon	38,800	5,900	38,800	0	270	1			
32.002-5-20.1	Robert, Leon L.	600	600	600	0	323	1			
Page Totals	Parcels		37	1,656,400	379,900	1,641,800				

Parcel Id	Name	2014	2015		Res Pct	Prp Cls	O C	R S	T C	Account Nbr
		Total Av	Land Av	Total Av						
32.003-1-2	Wright, William L.	136,000	31,400	136,000	0	240	1			1- 79-15.1
32.003-1-3	Molnar, John J. Jr.	13,100	13,100	13,100	0	322	1			1- 80-13
32.003-1-4	Bregg, Frank Albert	10,900	10,900	10,900	0	322	1			1- 80- 4
32.003-1-5	LaBarge, John W.	1,250	1,250	1,250	0	314	1			1- 75- 8.2
32.003-1-6	Paige, Richard A.	68,500	13,900	68,500	0	210	1			1- 20- 5
32.003-1-7	Bregg, Francis A (LU)	14,000	14,000	14,000	0	322	1			1- 17-11
32.003-1-8.1	Caskinette, Debra A.	26,100	26,100	26,100	0	322	1			
32.003-1-8.2	Garrow, Pamela A.	35,300	11,700	35,300	0	210	1			
32.003-1-9	Lozipone, Michael D.	79,500	17,700	79,500	0	240	1			1- 72- 8
32.003-1-10	Tooley, Roger	24,500	24,500	24,500	0	322	1			1- 85- 3
32.003-1-11.1	Claffey, Patrick J.	14,000	7,800	14,000	0	270	1			1- 23-13.1
32.003-1-11.2	Brothers-Robinson, Bobbie Jo L	17,700	7,800	17,700	0	270	1			1- 23-13.2
32.003-1-11.3	Peck, Joseph W.	5,200	5,200	5,200	0	314	1			1-23-13.3
32.003-1-11.4	Claffey, Michael J.	16,300	7,700	16,300	0	270	1			1-23-13.4
32.003-1-12	Mitchell, Melvin J.	11,500	8,000	11,500	0	270	1			1-119-13
32.003-1-13	Claffey, Jeremy	17,000	14,000	17,000	0	270	1			1-120- 3
32.003-1-14	Peck, Joseph W.	6,300	6,000	6,300	0	312	1			1- 20- 7
32.003-1-15	Woods, James P.	50,100	18,500	50,100	0	271	1			1-103- 2
32.003-1-16	Woods, James P.	61,600	13,400	61,600	0	270	1			1-119-14
32.003-1-17.11	Fetterly, Jason	20,000	20,000	20,000	0	321	1			1- 25- 8
32.003-1-18.2	Chaney, James	10,600	10,600	10,600	0	322	1			
32.003-1-18.3	Educational Readers Service	5,900	5,900	5,900	0	314	1			
32.003-1-19	Deshane, Elmer J.	43,900	5,700	43,900	0	210	1			1- 32- 2
32.003-1-20.1	Deshane, Kevin L.	89,900	7,000	89,900	0	210	1			1- 32- 4.1
32.003-1-21	Hitsman, Daniel	31,100	14,600	31,100	0	271	1			
32.003-1-22	McClure, Kern K.	8,700	8,700	8,700	0	321	1			
32.003-1-23	Nichols, Teresa A (LC)	60,000	14,300	60,000	0	210	1			1-116-11
32.003-1-24	Besaw, Timothy C.	54,700	15,400	54,700	0	240	1			1- 43-14
32.003-1-25	Deshane, Bruce	12,700	7,700	12,700	0	270	1			1- 32- 4.2
32.003-1-26	Fetterly, Jason	37,200	37,200	37,200	0	323	1			1- 51- 9
32.004-1-2	Ashley, Lawrence	38,900	1,090	38,900	0	210	1			1- 8- 8
32.004-1-3.2	Murray, Garth	101,100	11,400	101,100	0	210	1			1- 16- 4.2
32.004-1-3.11	Town of Norfolk	21,100	21,100	21,100	0	322	8			1- 16- 4.1
32.004-1-3.121	Sweet, Eva J.	38,400	4,600	38,400	0	210	1			
32.004-1-4./1	Roman Catholic Cemetery	111,000	10,000	111,000	0	695	8			8-139- 6
32.004-1-4.11	Roman Catholic Cemetery	9,900	8,900	9,900	0	695	8			8-139-10
32.004-1-7	Sabad, Michael G.	6,100	6,100	6,100	0	321	1			1- 75- 8.3
Page Totals	Parcels		37	1,310,050	463,240	1,310,050				

Parcel Id	Name	2014	2015		Res Pct	Prp Cls	O C	R S	T C	Account Nbr
		Total Av	Land Av	Total Av						
32.004-1-8	Small, Patricia	3,500	3,500	3,500	0	314	1			1- 72-10
32.004-1-9.1	Cutler, Audrey	1,250	1,250	1,250	0	311	1			1- 27-10
32.004-1-10.11	Short, Richard E.	95,000	12,800	95,000	0	210	1			1- 93- 7
32.004-1-11.1	Gushlaw, Marjorie	73,700	16,600	73,700	0	210	1			1- 97- 8.11
32.004-1-12	Ashley, Ted F.	94,200	11,600	94,200	0	210	1			1- 97- 8.12
32.004-1-13	Town of Norfolk	4,100	4,100	4,100	0	323	8			1- 87- 1
32.004-1-15.1	Pernice, Charles A.	1,700	1,700	1,700	0	323	1			1- 92- 1
32.004-1-15.2	Pernice, Charles A.	93,860	14,200	93,860	0	210	1			
32.004-1-16.11	Wolfe, Francis H (LU)	62,500	22,800	62,500	38	112	1			1- 72- 1
32.004-1-16.12	Wolfe, Vernon M.	2,800	2,800	2,800	0	323	1			
32.004-1-17.12	Loucky-Ramsey, Joanna R.	118,300	18,000	118,300	0	240	1			
32.004-1-17.14	Baxter, Frederick	126,900	15,500	126,900	0	210	1			
32.004-1-17.15	Gilliam, Lucille E.	16,400	8,100	16,400	0	210	1			
32.004-1-17.16	Jackson, Esmond	5,700	5,700	5,700	0	312	1			
32.004-1-18	Wilby, Michael C.	61,600	6,100	61,600	0	210	1			1- 72- 2.2
32.004-1-19.2	Sessions, Robert M.	76,700	11,700	76,700	0	210	1			1-125- 3.2
32.004-1-19.11	Wolfe, Vernon M.	32,700	19,700	32,700	0	270	1			1-125- 3.1
32.004-1-19.12	Wolfe, Joseph	94,900	17,800	94,900	0	210	1			
32.004-1-20.1	Decare, Mark	122,100	22,900	122,100	0	240	1			1-130-14
32.004-1-20.2	Smith, George A.	87,400	13,700	87,400	0	210	1			
32.004-1-22	Bregg, Mary (LU)	46,200	26,200	46,200	0	210	1			1- 80- 5
32.004-1-23.1	Nugent, Michael R.	88,700	28,700	88,700	0	210	1			1- 97- 9.1
32.004-1-23.2	Dishaw, Sherri A.	41,800	13,100	41,800	0	210	1			1- 97- 9.2
32.004-1-23.3	Malone, Howard Joseph	12,500	7,500	12,500	0	270	1			1- 97- 9.3
32.004-1-26.2	McClure, Hollis (LU)	93,900	11,400	93,900	0	210	1			1- 75-8.1
32.004-1-26.11	Malone, Molly J.	119,200	11,500	119,200	0	210	1			1- 75- 8.1
32.004-1-26.13	Sabad, Michael G.	2,500	2,500	2,500	0	321	1			
32.004-1-26.123	LaBarge, John W (LU)	109,700	13,800	109,700	0	210	1			
32.004-1-28	LaBarge, John W.	17,300	17,300	17,300	0	321	1			
32.004-1-29	Short, Richard	5,000	4,000	5,000	0	312	1			1- 96- 1
32.004-1-30	Illig, David William	61,700	6,700	61,700	0	270	1			1- 97- 8.3
32.004-1-31	Colbert, Donald J. II.	38,000	6,700	38,000	0	210	1			1- 97- 8.4
32.004-1-34	McClure, Conrad G.	6,200	6,200	6,200	0	311	1			
32.004-1-35	Cote, Joseph A.	91,000	6,000	91,000	0	210	1			
32.004-1-36.1	Sabad, Alex M.	9,800	9,800	9,800	0	311	1			1-101-10.1
32.004-1-39	Wolfe, Joseph H.	22,920	22,920	22,920	0	323	1			
32.004-2-3.1	Bond, James F (LU)	57,400	19,600	57,400	0	240	1			1- 15-15.1

Parcel Id	Name	2014	2015		Res Pct	Prp Cls	O C	R S	T C	Account Nbr
		Total Av	Land Av	Total Av						
32.004-2-4	Van Kennen, Robert K.	86,000	26,300	86,000	44	280	1			1-119- 1.1
32.004-2-5	Tessier, David P.	88,100	12,100	88,100	0	210	1			1- 46- 7
32.004-2-6	Robinson, Rita	17,400	7,400	17,400	0	210	1			1- 22- 1
32.004-2-7	Gooshaw, Ronald H.	74,600	7,400	74,600	0	210	1			1- 46- 8
32.004-2-8	Carr, Terry L.	67,800	15,900	67,800	0	270	1			1- 92-11
* 32.004-2-9	Murray, Donna D.	37,100	8,000	37,100	0	210	1			1- 91-13
32.004-2-9.1	Murray, Donna D.		8,000	37,100	0	210	1			1- 91-13
32.004-2-9.2	Carr, Terry L.		500	500	0	314	1			
32.004-2-10.1	Wolfe, Brandon S.	44,000	7,200	44,000	0	210	1			1- 19- 8
32.004-2-10.2	Wolfe, Brandon S.	5,800	5,800	5,800	0	314	1			
32.004-2-11.22	Ashley, Chad E.	100,500	9,300	100,500	0	210	1			
32.004-2-11.111	Danko Development Corp	9,800	9,800	9,800	0	314	1			1-118- 1
32.004-2-12.1	Marschean, Michael S.	44,625	44,625	44,625	0	322	1			1- 68- 9.1
32.004-2-13	Cruz, Rafael R.	139,140	115,795	156,000	0	240	1			1- 68-10
32.004-2-14.21	Emlaw, Robert	45,000	11,400	45,000	0	270	1			1- 37-6.2
32.004-2-14.112	Emlaw, Jonathan	2,000	2,000	2,000	0	314	1			
32.004-2-14.113	Emlaw, Robert	7,000	7,000	7,000	0	322	1			
32.004-2-14.121	Emlaw, Ronald L.	18,900	18,900	18,900	0	322	1			
32.004-2-15.1	Chepeleff, Craig A.	91,900	26,900	91,900	0	240	1			1- 14-14
32.004-2-16	Oakes, Marianne R.	67,600	11,400	67,600	0	210	1			1- 60- 8
32.004-2-17.1	Connor, Michael	50,500	6,700	50,500	0	210	1			1- 8-14
32.004-2-18	Vari, Irene	38,300	5,300	38,300	0	210	1			1-119- 9
32.004-2-19	Vari, Eleck J. Jr.	40,000	12,500	40,000	0	270	1			1-119-10
32.004-2-20.1	Reed, William	71,600	13,600	71,600	0	270	1			1- 90- 5.1
32.004-2-21.1	Blackburn, Lawrence	18,700	7,100	18,700	0	270	1			1- 65- 7
32.004-2-22	Corbine, Maria	48,500	5,900	48,500	0	210	1			1- 51-10
32.004-2-23	Richards, Laura	6,500	6,000	6,500	0	270	1			1- 75- 3
32.004-2-24.11	Cassada, Mary M.	51,900	12,400	51,900	0	210	1			1- 90- 10
32.004-2-25.1	Margittay, John P.	6,000	6,000	6,000	0	312	1			1- 69-13
32.004-2-26	Orologio, Chad A.	43,500	20,800	43,500	0	240	1			1- 42-14
32.004-2-27.111	Ogdensburg Bridge & Port Auth	11,400	11,400	11,400	0	843	8			9-999-9.1
32.004-2-29.1	Trahan, Virginia L.	155,700	8,700	155,700	0	210	1			1- 54- 2.2
32.004-2-30.1	Sweet, Tammy K.	8,300	8,300	8,300	0	322	1			1- 88- 7
32.004-2-31.1	Johnston, Robert C.	77,100	23,500	77,100	0	240	1			
32.004-2-32	Darabon, Peter A	56,900	7,800	56,900	0	270	1			
32.004-2-33	Sweet, Eric J.	75,000	10,900	75,000	0	210	1			
32.004-2-34	Margittay, John P.	4,000	4,000	4,000	0	322	1			
Page Totals	Parcels		36	1,674,065	518,620	1,728,525				

Parcel Id	Name	2014	2015		Res Pct	Prp Cls	O C	R S	T C	Account Nbr
		Total Av	Land Av	Total Av						
32.004-2-35	Emlaw, Donna Lee	37,700	6,800	37,700	0	240	1			1- 37- 6.1
32.004-3-7	Sweet, Alan	20,000	3,400	20,000	0	210	1			1- 75-15
32.004-3-9	Barney, Clarence (Estate)	24,000	6,500	24,000	0	210	1			1- 9-13
32.004-3-10.1	Barney, Clarence	38,700	14,900	38,700	0	112	1			1-114-11
32.004-3-11	Erie Boulevard Hydropower	2,845,867	9,000	2,845,867	0	874	6 E			6-132-10
32.004-3-11./1	Niagara Mohawk Power Corp	51,384	0	51,384	0	872	6			
32.004-3-12	Bond, William	52,800	8,600	52,800	0	270	1			1- 16- 9
32.004-3-13	Bond, Matt J.	67,900	6,300	67,900	0	270	1			
32.004-3-14	Barrett Paving Materials Inc	166,000	166,000	166,000	0	720	1			1- 10- 5
32.004-3-15	Crosbie, Gary R.	68,300	15,700	68,300	0	240	1			1-103- 8
32.050-1-1./1	Ogdensburg Bridge & Port Auth	978,000	88,000	978,000	0	843	8			6-132-13
32.050-1-1./2	Ogdensburg Bridge & Port Auth	111,000	10,000	111,000	0	843	8			6-132-14
32.050-1-2	Sessions, Derek R.	31,000	6,200	31,000	0	210	1			1- 87-15
32.050-1-3	Chapin, Donald G Trustee	17,000	4,400	17,000	0	210	1			1-114-15
32.050-1-4	Moulton, Tyler	30,500	5,100	30,500	0	210	1			1- 57-12
32.050-1-5	Seeber, James H.	44,900	5,100	44,900	0	210	1			1-104- 5
32.050-1-6	Waite, Richard N.	30,100	5,000	30,100	0	210	1			1- 33- 7
32.050-1-7	Waite, Richard N.	5,000	5,000	5,000	0	314	1			1- 53-15
32.050-1-8.1	Jacob, Kimberly J.	26,700	5,000	26,700	0	210	1			1- 56- 5
32.050-1-10.1	Babcock, Peter J.	20,000	5,000	20,000	0	210	1			1- 67- 3
32.050-1-12	Town of Norfolk	200	200	200	0	311	8			8-137- 8
32.050-1-13	Pickett, Ralph F.	5,600	5,600	5,600	0	210	1			1- 47- 2
32.050-2-1	Ogdensburg Bridge & Port Auth	132,700	13,300	132,700	0	843	8			6-132-12
32.050-2-2	New York & Ogdensburg Railway	59,000	14,200	59,000	0	710	1			1-107- 8.2
32.057-1-1	Town Of Norfolk	61,100	3,200	61,100	0	853	8			8-138- 2
32.057-1-2	Seeber, Michael P (LC)	20,700	4,900	20,700	0	210	1			8-137- 4
32.057-1-3	Murray, Roger L.	31,500	3,300	31,500	0	210	1			1- 15-13
32.057-1-4	Agnew, Stephen	53,400	9,000	53,400	0	411	1			1-119-15
32.057-1-5	Town Of Norfolk	150,000	4,600	150,000	0	853	8			8-137- 7
32.057-2-1	Dufresne, Christopher	67,600	5,800	67,600	0	210	1			1-101-14
32.057-2-2	Kerr, Robert E.	60,000	6,300	60,000	0	210	1			
32.057-2-3	Ryan, Linda M.	68,900	4,500	68,900	0	210	1			1- 25- 7
32.058-1-2	Grady, Jean R (LU)	42,400	5,400	42,400	0	210	1			1- 47- 1
32.058-1-3	Ridgway, Raymond P.	10,800	5,200	10,800	0	270	1			1-107-14.2
32.058-1-4	Haggett, Avis	20,200	5,300	20,200	0	270	1			1- 42- 3
32.058-1-5	Smith, George M.	25,000	5,300	25,000	0	220	1			1- 49-10
32.058-1-6	Lafay, William H.	32,600	5,500	32,600	0	210	1			1-107-14

Page Totals	Parcels	37	5,508,551	477,600	5,508,551					
--------------------	----------------	----	-----------	---------	-----------	--	--	--	--	--

Parcel Id	Name	2014	2015		Res Pct	Prp Cls	O C	R S	T C	Account Nbr
		Total Av	Land Av	Total Av						
32.058-1-7	Lang, Kevin G.	33,100	5,800	33,100	0	210	1			1- 64-11
32.058-1-8	Judware, April	13,500	6,100	13,500	0	270	1			1-107-12
32.058-1-9	Baxter, Brian K.	24,400	2,800	24,400	0	210	1			1- 55- 7
32.058-1-10	Harrington, Fern M (LU)	24,000	4,100	24,000	0	210	1			1- 59- 4
32.058-1-11	Sabad, Joseph W.	6,100	6,100	6,100	0	311	1			1- 59- 1
32.058-1-13.1	Norfolk Acquisition Inc	888,900	19,200	888,900	0	710	1			1-107- 8.11
32.058-1-14	Erie Boulevard Hydropower	3,963,400	58,000	3,963,400	0	874	6 E			6-132-11
32.058-1-14./1	Niagara Mohawk Power Corp	309,285	0	309,285	0	872	6			
32.058-2-1	Bush, Ray	29,400	5,000	29,400	0	210	1			1- 65- 6
32.058-2-2	Bush, Ray	38,500	5,000	38,500	0	210	1			1- 16- 2
32.058-2-3	Richards, Helen	43,000	6,000	43,000	0	210	1			1- 98- 8
32.058-2-4	Joy, Robert	4,200	4,200	4,200	0	311	1			1- 87- 9
32.058-2-5	Bregg, Margaret (LU)	80,900	5,400	80,900	0	210	1			1- 40-11
32.058-2-6	LaBarge, Donald	54,000	4,200	54,000	0	210	1			1- 61-11
32.058-2-7	Garrow, Angela M.	44,100	4,700	44,100	0	210	1			1-117-14
32.058-2-8	Jarrett, Dirk	33,800	5,200	10,000	0	210	1			1- 66-12
32.058-2-9	Jarrett, Dirk Steven	44,100	3,900	44,100	0	210	1			1- 17-10
32.058-2-10	Jarrett, Dirk S.	41,800	4,900	41,800	0	210	1			1- 5- 5
32.058-2-11	Baker, Tera	41,100	4,800	41,100	0	210	1			1- 78- 6
32.058-2-12.1	Bombard, Marie	41,000	6,500	41,000	0	210	1			1- 98- 6
32.058-2-12.2	Frederick, Nicholas J.	45,000	6,200	45,000	0	210	1			1- 98- 5
32.058-2-13.1	Richards, Lorraine (LU)	42,300	6,700	42,300	0	210	1			1- 98-14
32.058-2-14	Ploof, Monique	61,000	6,800	61,000	0	210	1			1- 16-10
32.058-2-15.1	Gonyou, Keith (LC) J. Jr.	30,800	6,800	30,800	0	220	1			1-120- 4
32.058-2-16	Piche, Cathy C.	61,300	5,700	61,300	0	210	1			1- 26-15
32.058-2-17.1	Billings, Robert L.	49,800	4,600	49,800	0	210	1			1-131- 1
32.058-2-18.1	Cotter, Stephen D.	28,000	6,300	28,000	0	220	1			1- 88-15
32.058-2-19	High Street Cemetery	6,500	6,500	6,500	0	695	8			8-139- 1
32.058-2-20	Lavigne, Dale	41,800	4,400	41,800	0	210	1			1- 68- 7
32.058-2-21	Ryan, Claudia Jane	45,400	5,400	45,400	0	220	1			1-101- 7
32.058-2-22	Joy, Robert E.	25,500	4,600	25,500	0	312	1			
32.058-2-23	Zappia, Rickie M.	60,000	6,700	60,000	0	210	1			1-127- 4
32.058-2-24	LaBarge, Craig M.	83,200	7,100	83,200	0	210	1			1- 81- 5
32.058-2-25	Grant, Robert S.	49,400	6,300	49,400	0	210	1			1-101-11
32.058-2-26	Regan, Angela	36,200	6,200	36,200	0	210	1			1- 82- 2
32.058-2-27	Norton, Edna M.	74,300	5,000	74,300	0	270	1			
32.058-2-28	St Lawrence NYSARC Inc	70,800	4,000	70,800	0	270	8			1- 88-14.23
Page Totals	Parcels		37	6,569,885	261,200	6,546,085				

Parcel Id	Name	2014	2015		Res Pct	Prp Cls	O C	R S	T C	Account Nbr
		Total Av	Land Av	Total Av						
32.058-2-30.1	Breg, Jossef	55,100	9,400	55,100	0	210	1			1- 93- 9
32.058-2-31	Ashley, Jennifer E.	68,800	5,600	68,800	0	210	1			1-119-11
32.058-2-32	Nocerino, Anthony	45,300	4,000	45,300	0	210	1			1-111-15
32.058-2-33	Wells, Tony L.	54,700	6,600	54,700	0	210	1			1- 9- 5
32.058-2-34	Cotter, Stephen D.	63,500	5,600	63,500	0	210	1			1- 84- 1
32.058-2-35	Woodcock, Donna A.	62,900	3,900	62,900	0	210	1			1-112- 1
32.058-2-36	Marston, David S.	75,250	6,200	75,250	0	210	1			1- 84- 4
32.058-2-37	Sabad, Beverly	59,800	5,900	59,800	0	210	1			1- 94- 5
32.058-2-38	Monette, Aaron J.	28,900	7,900	28,900	0	210	1			1- 84- 3
32.058-3-1	Town Of Norfolk	12,500	12,500	12,500	0	662	8			8-136- 8
32.058-3-1./1	Town Of Norfolk	2,571,000	231,400	2,571,000	0	662	8			8-136- 7
32.058-3-2	Norfolk Fire District	37,000	4,600	37,000	0	662	8			1-111- 5
32.058-3-3	Paige, Shawn D.	33,800	3,800	33,800	0	210	1			1-114-14
32.058-3-4	Fetterly, Theodore L.	43,900	4,800	43,900	0	210	1			1-106- 6
32.058-3-5	Lafay, Stephen G.	44,300	5,100	44,300	0	210	1			1- 52- 2
32.058-3-7.1	Molnar, William J.	38,800	3,200	38,800	0	210	1			1- 90-13
32.058-3-8	Reiter, Peter J.	49,300	2,800	49,300	0	280	1			1- 61- 8
32.058-3-9	Deon, David A.	28,400	5,500	28,400	0	210	1			1- 86-11
32.058-3-10	Monroe, Robin	29,200	4,700	29,200	0	210	1			1-125- 9
32.058-3-11.1	Sassone, Michael S.	49,200	5,600	49,200	0	220	1			1- 51-15
32.058-3-12.1	Tessier, Margaret	38,100	3,000	38,100	0	210	1			1- 7- 9
32.058-3-13	LaBarge, Robert G.	70,100	6,200	70,100	0	210	1			1- 38-15
32.058-3-14	Champlain Conference of the	110,000	6,500	110,000	0	620	8			8-138- 9
32.058-3-15	Holmes, Jason A.	41,100	2,500	41,100	0	220	1			1- 64-15
32.058-3-16	Holmes, Jason A.	500	500	500	0	311	1			1-101-12
32.058-3-17	Sabad, Alex	41,600	5,700	41,600	0	220	1			1-101-13
32.058-3-18	Thrana, Shawn	20,000	6,700	20,000	0	433	1			1- 27- 2
32.058-3-19	French, Robert V.	35,900	4,000	35,900	0	210	1			1- 27- 3
32.058-3-20	Conley, Brenda	33,900	4,200	33,900	0	210	1			1- 61-12
32.058-3-21	Wagner, Melissa M.	44,700	3,900	44,700	0	210	1			1-120-13
32.058-3-22	Short, Holly J.	42,600	3,900	42,600	0	220	1			1-106-12
32.058-3-23	Town Of Norfolk	250,000	10,000	250,000	0	611	8			8-136-12
32.058-3-24	Holmes, Jason A.	23,800	2,900	23,800	0	210	1			1- 70-12
32.058-3-25	White, Scott S.	55,400	5,300	55,400	0	210	1			1- 83-13
32.058-3-26	Darabon, Jodi	42,000	3,800	42,000	0	210	1			1- 29- 8
32.058-3-27	Demers, Robert H. II.	55,800	5,100	55,800	0	210	1			1- 33- 6
32.058-3-28	Plonka Management, LLC	120,200	11,000	120,200	0	471	1			1- 19- 3

Parcel Id	Name	2014	2015		Res Pct	Prp Cls	O C	R S	T C	Account Nbr
		Total Av	Land Av	Total Av						
32.058-3-29	Conte, Roger	14,350	2,500	14,350	0	210	1			1-113-14
32.058-3-30	Robinson, Terry L.	40,650	5,700	40,650	0	210	1			1- 33- 9
32.058-3-31	Green, Terry C.	44,000	4,200	44,000	0	210	1			1-129- 6
32.058-4-2	Pircsuk, James C.	14,200	1,400	14,200	0	210	1			1- 93-10
32.058-4-3	Pircsuk, James C.	47,300	4,700	47,300	0	210	1			1- 93-11
32.058-4-4	Bond, Richard (LU)	37,800	4,300	37,800	0	210	1			1- 16- 5
32.058-4-5.1	Shepard, John	28,000	7,300	28,000	0	210	1			1-106- 8
32.058-4-7	American Asphalt, Inc	75,000	3,300	75,000	0	411	1			1- 46- 6
32.058-4-8.1	NBT Bank	196,600	6,500	196,600	0	481	1			1- 40- 6
32.058-4-10	YNYH, LLC	30,000	5,400	30,000	0	481	1			1- 79-14
32.058-4-11	Paige, Richard A.	25,000	2,600	25,000	0	481	1			1-127- 5
32.058-4-12	Town of Norfolk	3,000	3,000	3,000	0	330	8			1- 87-13
32.058-4-13	Town of Norfolk	3,000	3,000	3,000	0	330	8			1- 87-14
32.058-4-14	Town of Norfolk	5,000	5,000	5,000	0	330	8			1-118-15
32.058-4-15	Harvey, Robert J.	7,000	7,000	7,000	0	330	1			1- 19- 2
32.058-4-16	Canton Potsdam Hospital	119,100	3,700	119,100	0	642	8			1- 93- 8
32.058-4-17	Holland, Hazel P.	39,100	4,200	39,100	0	210	1			1-128-10
32.058-4-18	Conte, Roger	25,700	5,700	25,700	0	220	1			1- 27- 4
32.058-4-19	Connelly, Lawrence	80,400	4,900	80,400	0	210	1			1- 25-11
32.058-4-20	Foote, James L.	80,300	5,700	80,300	0	210	1			1-123- 6
32.058-4-21	Desilva, Raymond J. III.	48,100	4,600	48,100	0	210	1			1-130-13
32.058-4-22.1	Kauffman, Louis H.	51,100	5,000	51,100	0	210	1			1- 59- 6
32.058-4-23	Kauffman, Louis H.	2,200	2,200	2,200	0	311	1			1- 64-10
32.058-4-24.1	NBT Bank NA	1,400	1,400	1,400	0	311	1			1- 59- 5
32.058-4-26	Delorenzo, Alexander	27,900	3,700	27,900	0	210	1			1-106-10
32.058-4-27	Lee, Laraine P.	2,000	2,000	2,000	0	311	1			8-138-13
32.058-4-28	Lee, Michael J.	37,600	3,900	37,600	0	210	1			1- 71-10
32.058-4-29.1	Hartman, Sara R.	36,800	4,900	36,800	0	210	1			1- 85- 2
32.058-4-30.1	Louissaint, Anne Philomena	20,200	4,800	20,200	0	270	1			1- 85- 1
32.058-4-32.11	Smith, George M.	111,700	10,000	111,700	0	411	1			1- 60-11
32.058-4-33	NBT Bank NA	4,300	4,300	4,300	0	330	1			1-59-5.1
32.058-4-34.1	Town of Norfolk	500	500	500	0	963	8			
32.058-4-34.2	Town of Norfolk	3,000	3,000	3,000	0	963	8			
32.058-4-35.2	Agen, Christopher S.	27,300	4,000	27,300	0	210	1			
32.058-5-1	Paige, Vickie Lynn	24,900	5,600	24,900	0	210	1			1- 52- 1
32.058-5-3	Conte, Roger P.	30,850	3,000	30,850	0	220	1			1-103- 6
32.058-5-4	Conte, Roger P.	17,200	2,200	17,200	0	210	1			1- 9- 7

Parcel Id	Name	2014	2015		Res Pct	Prp Cls	O C	R S	T C	Account Nbr
		Total Av	Land Av	Total Av						
32.058-5-5	Conte, Roger P.	15,000	6,100	15,000	0	210	1			1- 9- 8
32.058-5-6	McGregor, Debra	53,000	5,600	53,000	0	210	1			1- 84-13
32.058-5-7	Smith, George	78,600	5,600	78,600	0	210	1			1-109- 3
32.058-5-8	Durant, Chris A.	23,400	4,600	23,400	0	210	1			1- 85-12
32.058-5-9	Dye, Deborah J.	28,100	4,800	28,100	0	210	1			1-111-14
32.058-5-10	Conte, Roger P.	28,000	6,400	28,000	0	220	1			1- 97- 1
32.058-5-11	Hastings, Dylan S.	38,000	3,300	38,000	0	210	1			1-121-12
32.058-5-12	Lashway, Eugene W.	36,400	5,300	36,400	0	210	1			1-115- 9
32.058-5-13	Smith, George M.	5,300	5,300	5,300	0	311	1			1-109- 4
32.058-5-14	Conte, Roger	21,000	6,100	21,000	0	230	1			1- 92- 8
32.058-5-15	Conte, Roger P.	17,000	1,900	17,000	0	210	1			1-115- 6
32.058-5-16	Szeliga, Matthew	26,800	2,200	26,800	0	210	1			1- 37- 8
32.058-5-17	Gonyou, Paula M.	21,000	4,900	21,000	0	210	1			1-115- 7
32.058-5-18	Smith, George M.	33,300	6,200	33,300	0	220	1			1-125-15
32.058-5-19	Allen, Frederick	53,400	7,400	53,400	0	210	1			1- 54- 1
32.058-5-20.1	Allen, Frederick J.	85,500	15,000	85,500	0	210	1			1-129-13
32.058-5-22	Hadzovic, Cena	115,100	12,700	115,100	0	421	1			
32.058-6-7	Shonyo, Michael P.	65,400	6,200	65,400	0	220	1			1-129- 8
32.058-6-8	Gang, Vincent G.	20,200	4,400	20,200	0	210	1			1- 43- 8
32.058-6-9	Sabad, Alex	40,000	5,000	40,000	0	210	1			1- 49- 7
32.058-6-10.1	LaBarge, Jamie N.	30,900	5,000	30,900	0	210	1			1- 84- 8
32.058-6-11.1	Oakes, Juli-Ann	30,400	4,500	30,400	0	210	1			1- 84- 9
32.058-6-12.1	Blair, Howard T. III.	49,300	5,700	49,300	0	220	1			1- 94-15.1
32.058-6-12.2	Ashley, Edward J.	25,200	3,900	25,200	0	210	1			1- 94-15.2
32.058-6-13	Newtown, Michael T.	42,500	7,400	42,500	0	210	1			1- 84-14
32.058-6-14	Ladue, Angus	45,600	5,100	45,600	0	220	1			1- 28- 9
32.058-6-15	Ladue, Angus	18,000	4,300	18,000	0	220	1			1- 28- 8
32.058-6-16	Ladue, Angus	49,400	5,500	49,400	0	220	1			1- 62- 9
32.058-6-17	Jones, John Scott (LC)	20,100	4,500	20,100	0	210	1			1- 89-14
32.058-6-18.1	Torrey, Theresa L.	60,000	5,500	60,000	0	210	1			1- 76- 8
32.058-6-19.1	Reome, Trina	20,000	6,100	20,000	0	210	1			1- 8- 9
32.058-6-20	Enache, Alexandru	37,600	4,000	37,600	0	210	1			1- 48-10
32.058-6-21	Reome, Trina M.	50,000	4,000	50,000	0	210	1			1- 86- 7
32.058-6-22	Enache, Eva	56,300	4,200	56,300	0	220	1			1-103- 7
32.058-6-23	Bregg Magyar, LLC	49,600	7,100	49,600	0	425	1			1- 17- 9
32.058-6-24	Bregg Magyar, LLC	2,000	2,000	2,000	0	330	1			1-126-10
32.058-6-25	Bregg Magyar, LLC	26,100	10,000	26,100	0	411	1			1- 17-12

Parcel Id	Name	2014	2015		Res Pct	Prp Cts	O C	R S	T C	Account Nbr
		Total Av	Land Av	Total Av						
32.058-6-26	Fefee, Brad	61,200	7,500	61,200	0	450	1			1- 88- 2
32.058-6-27	Donnelly, Maureen L.	83,300	4,700	83,300	0	411	1			1- 20- 4
32.058-6-28	Purvis, Donald I.	10,000	3,000	10,000	0	484	1			1- 98- 2
32.058-6-29.12	Town of Norfolk	60,300	4,000	60,300	0	681	8			
32.058-6-29.111	Besaw, Kevin	15,000	10,000	15,000	0	484	1			1- 26-14
32.058-6-30.1	Bond, Diane (LU)	30,600	3,700	30,600	0	210	1			1- 15-14
32.058-6-33.1	Colbert, Donald J. II.	1,500	1,500	1,500	0	330	1			1- 88-10
32.058-6-34	Colbert, Donald J. II.	72,200	6,700	60,000	0	642	1			1- 26-13
32.058-8-1.1	Donnelly, Maureen L.	24,100	2,900	24,100	0	210	1			9-999-9.2
32.058-8-1.2	B & B Woodward Leasing	25,000	5,000	25,000	0	440	1			
32.059-1-4	Cross, Richard	35,000	6,400	35,000	0	210	1			1- 89- 4
32.059-1-5	Neer, Andrew (LU)	41,400	5,600	41,400	0	210	1			1- 84- 6
32.059-1-6	Molnar, George J.	43,000	6,600	43,000	0	210	1			1- 80-14
32.059-1-7	Dallos, Zenith	71,100	6,100	71,100	0	210	1			1- 28- 7
32.059-1-8	Alexander, Philip T.	36,400	6,100	36,400	0	270	1			1- 7- 1
32.059-1-9	Green, Terry C.	73,600	6,000	73,600	0	210	1			1- 81- 1
32.059-1-10	North, Phillip D.	74,000	6,300	74,000	0	215	1			1- 89- 6
32.059-1-11	Castle, Richard & Anne	38,000	7,700	38,000	0	210	1			1- 22- 3
32.059-1-18.1	Claffey, Sarah	68,700	6,400	68,700	0	210	1			1- 88-14.1
32.059-1-18.3	Shyne, Rachael Irene	32,000	7,000	32,000	0	270	1			1- 88-14.22
32.059-2-1	Trimm, Stephen J.	56,500	6,500	56,500	0	210	1			1- 18-14
32.059-2-2	Gardner, Emily	58,400	8,500	58,400	0	422	1			1-100-10
32.059-2-3	Patrick, Lindalu	20,600	4,900	20,600	0	210	1			1-128- 5
32.059-2-4	Pernice, Kaylene M.	28,800	4,200	28,800	0	210	1			1-111-11
32.059-2-5	Bond, Rachael A.	28,000	3,600	28,000	0	210	1			1-111-10
32.059-2-6.1	Shoen, Thomas Ivan II	40,000	5,600	40,000	0	210	1			1- 96- 5
32.059-2-8	Doyle, Weldon K (Estate)	19,000	4,100	19,000	0	270	1			1- 98-15
32.059-2-9	Richards, Robert	37,500	5,700	37,500	0	210	1			1- 98-12
32.059-2-10	Gladding, Ronald A.	25,300	7,200	25,300	0	210	1			1- 45- 9
32.059-2-11	Snyder, Kay	39,100	5,800	39,100	0	210	1			1-111- 3
32.059-2-12	Paige, Paul G. Jr.	43,400	6,100	43,400	0	210	1			1- 18- 3
32.059-2-13	Bond, Scott F	17,500	3,600	17,500	0	270	1			1- 72- 7
32.059-2-14	Bond, Brian J Jr (LC)	47,200	4,900	47,200	0	210	1			1- 80- 3
32.059-2-15	Haggett, Karen Lynn	43,100	6,800	43,100	0	210	1			1- 24- 3
32.059-2-17.1	Palmer, Eric A.	78,400	8,800	78,400	0	210	1			1- 70-10.2
32.059-2-18.2	Berger, Martin R.	109,900	6,300	109,900	0	210	1			1- 70-10.6
32.059-2-18.3	Payton, George D. Sr.	63,000	3,500	63,000	0	270	1			1- 70-10.8

Page Totals	Parcels	37	1,652,100	209,300	1,639,900					
--------------------	----------------	----	-----------	---------	-----------	--	--	--	--	--

Parcel Id	Name	2014	2015		Res Pct	Prp Cls	O C	R S	T C	Account Nbr
		Total Av	Land Av	Total Av						
32.059-2-18.4	Berger, Martin R.	4,100	4,100	4,100	0	311	1			1- 70-10.9
32.059-2-18.11	Todd, Natalie A (LU)	3,500	3,500	3,500	0	311	1			1- 70-10.5
32.059-2-19	Fayette, Larry J.	95,100	5,700	95,100	0	210	1			
32.059-2-20	Ashley, Chester J (LU)	72,000	5,900	72,000	0	210	1			1- 70-10.7
32.059-2-21.1	Molnar, George	3,300	3,300	3,300	0	311	1			1- 69-12
32.059-2-22	McGinnis, Jean	88,050	5,400	88,050	0	411	1			1-130- 2
32.059-2-23	Wray, Clarence D.	84,300	6,200	84,300	0	210	1			1-126- 4
32.059-2-24	Lavigne, Robert	82,000	6,200	82,000	0	210	1			1- 70-11
32.059-2-25	Hunter, Adam J.	122,200	6,000	122,200	0	210	1			1- 10- 8
32.059-2-26	Martin, Nichole T.	77,000	6,000	77,000	0	210	1			1- 70- 8
32.059-2-27	Agnew, Stephen R.	44,400	6,400	44,400	0	220	1			1- 70- 9
32.059-2-28	Fiacco, Douglas M.	33,500	4,900	33,500	0	210	1			1- 63- 4
32.059-2-29	Lavigne, Kenneth	6,800	6,800	6,800	0	311	1			1- 61- 7
32.059-2-30	Munson, Gregory H.	33,900	4,400	33,900	0	210	1			1- 20-11
32.059-2-31	Molnar, Eric P.	64,800	5,700	64,800	0	210	1			
32.059-2-32	Lavigne, Kenneth	45,000	6,500	45,000	0	210	1			
32.059-2-34.1	Gallant, Jason F.	75,000	6,200	75,000	0	210	1			1- 50-12
32.059-2-35	Rheaume, Thomas	75,000	5,700	75,000	0	210	1			1- 98- 3
32.059-2-36.1	Murray, Samuel	75,700	5,700	75,700	0	210	1			
32.059-2-36.2	White, Wayne J.	80,000	5,700	80,000	0	210	1			
32.059-2-37	Stender, Kurt Michael	26,400	6,000	26,400	0	210	1			1-126- 3
32.059-2-38	Kissam, John P.	25,600	5,400	25,600	0	210	1			1-116-13
32.059-2-39	Gouyou, Paula	29,700	6,000	29,700	0	210	1			1- 82- 7
32.059-2-41	Town of Norfolk	3,500	3,500	3,500	0	311	8			8-136- 4
32.059-2-42	Todd, Natalie A (LU)	94,000	6,100	94,000	0	210	1			
32.059-2-43	Hayes, Sara	86,300	6,100	86,300	0	210	1			
32.059-2-44	Jones, Robert F.	65,000	6,000	65,000	0	210	1			
32.059-2-45	Gately, Dorothy J (LU)	62,000	5,900	62,000	0	210	1			
32.059-2-46.1	Lawrence, William R.	150,000	12,100	150,000	0	652	1			
32.059-2-47	McGinnis, Jean O.	4,100	4,100	4,100	0	311	1			
32.059-2-49	Berger, Matthew L.	95,600	5,700	95,600	0	210	1			
32.059-2-50	Gravelin-Vari, Julie R.	96,000	6,000	96,000	0	210	1			
32.059-3-1.1	Donnelly, Maureen L.	126,300	7,000	126,300	0	220	1			1- 48- 6
32.059-3-1.2	Lytle, Cindy	120,400	16,500	120,400	0	443	1			
32.059-3-2	Community Christian Church	70,000	70,000	70,000	0	620	8			1- 14-13
32.059-3-3.1	Strait, Russell B.	66,600	22,300	66,600	0	464	1			1-113-11
32.059-3-5	Gonthier, Gilbert Y.	71,800	7,800	71,800	0	210	1			1- 86- 9

Parcel Id	Name	2014	2015		Res Pct	Prp Cls	O C	R S	T C	Account Nbr
		Total Av	Land Av	Total Av						
32.059-3-6	Borland, Rachelle A.	26,000	6,000	26,000	0	270	1			1- 89- 1
32.059-3-7.1	Borland, Rachelle A.	6,300	5,800	6,300	0	270	1			1- 49- 1
32.059-3-9	Frederick, Bruce B.	50,600	5,500	50,600	0	210	1			1- 42- 2
32.059-3-10	Sharlow, Francis L.	19,600	5,500	19,600	0	270	1			1-119- 1.2
32.059-4-4	Pelkey, Stephen	53,600	6,000	53,600	0	210	1			1- 67- 6.2
32.059-4-5	LaShomb, Jeannine	39,600	6,800	39,600	0	210	1			1- 67- 6.1
32.059-5-1	Foster, Bernard S.	31,100	3,800	31,100	0	210	1			1- 24- 8
32.059-5-2	Kellison, Patrick E.	17,900	4,800	17,900	0	210	1			1- 88- 5
32.059-6-6.1	Mullen, Jason A.	35,100	7,400	35,100	0	210	1			1-129-11
32.059-6-7	Plumb, Kenneth J. Sr.	38,880	5,200	38,880	0	210	1			1- 83-14
32.059-6-8	Wing, James Jr.	75,200	5,200	75,200	0	210	1			1-124-11
32.059-6-9.111	Norfolk Housing Authority	835,000	12,000	835,000	0	411	8			1-120- 5
32.059-6-9.112	Norfolk Housing Dev Fund	892,500	11,000	892,500	0	411	8			
32.059-6-11.1	American Legion Post 925	147,900	11,000	147,900	0	534	8			8- 23-14
32.059-7-1	Lashway, Donna L.	41,400	6,300	41,400	0	210	1			1-129- 5
32.059-7-2	Moody, Walter L (LU)	32,800	7,800	32,800	0	270	1			1- 82- 1
32.066-1-1	Fraser, Leon A.	3,500	3,500	3,500	0	311	1			1- 41-15
32.066-1-2	Fraser, Leon	60,000	5,500	60,000	0	210	1			1- 42- 1
32.066-1-3	McGrath, Beth M.	74,000	5,300	74,000	0	210	1			1- 97- 7
32.066-1-4.1	Lashway, Shirley M (LU)	69,100	6,300	69,100	0	210	1			1- 67-13
32.066-1-5	King, Bernard	87,400	5,300	87,400	0	210	1			1- 60- 4
32.066-1-6	Francis, Anthony J.	85,400	6,100	85,400	0	210	1			1-106- 4
32.066-1-7	Manley, Martin	72,000	6,100	72,000	0	210	1			1- 75-14
32.066-1-8	Murray, Jeffrey J.	6,000	6,000	6,000	0	311	1			1-112- 3
32.066-1-9	Murray, Jeffrey J.	53,700	6,000	53,700	0	210	1			1-112- 2
32.066-1-10	Putman, Jimmi Lee	98,900	6,900	98,900	0	210	1			1- 93- 6
32.066-1-11	Brown, Trevelon L.	82,050	5,900	82,050	0	210	1			1- 15-11
32.066-1-12	Ellison, Benjamin	78,100	5,900	78,100	0	210	1			1- 82-15
32.066-1-13	Prosper, Jeffrey S.	99,100	5,700	99,100	0	210	1			1- 83-15
32.066-1-14	Johnston, Rick	90,000	6,000	90,000	0	210	1			1- 44- 2
32.066-1-15	Storrin, Scott R.	84,000	5,800	84,000	0	210	1			1- 72-11
32.066-1-16	Berger, Deborah M.	90,600	5,900	90,600	0	220	1			1-104- 6
32.066-1-17	Bresee, Lloyd	92,100	5,900	92,100	0	210	1			1- 17-14
32.066-1-18	Cutler, Randy J.	86,600	5,900	86,600	0	210	1			1-117-15
32.066-1-19	Gero, Harold J.	85,200	5,200	85,200	0	210	1			1- 85- 4
32.066-1-20.1	Gero, Harold J.	6,600	6,100	6,600	0	260	1			1- 86-15
32.066-1-20.2	Town of Norfolk	500	500	500	0	311	8			

Parcel Id	Name	2014	2015		Res Pct	Prp Cls	O C	R S	T C	Account Nbr
		Total Av	Land Av	Total Av						
32.066-1-22	Waite, Lisa R (Bombard)	50,000	5,200	50,000	0	210	1			1- 27-11
32.066-1-23	Benware, Shawn J.	40,600	5,800	40,600	0	210	1			1- 43- 7
32.066-1-24	Wilby, Heath G (LC)	52,600	5,700	52,600	0	210	1			1- 86- 3
32.066-1-25	Dully, Juergen F.	51,700	7,000	51,700	0	210	1			1-111-13
32.066-1-26	Dully, Juergen F.	600	600	600	0	311	1			1- 72-10.1
32.066-1-28	Carlin, John E. III.	20,100	6,600	20,100	0	210	1			
32.066-2-1.1	Goodnow, Frederick W.	45,600	6,600	45,600	0	210	1			1- 46- 1
32.066-2-2	Clark, Leslie A.	40,000	6,100	40,000	0	210	1			1- 88- 3
32.066-2-3.1	Bissonette, Floyd	53,000	6,200	53,000	0	210	1			1-130-10.1
32.066-2-4	Skiff, Josephine A.	57,900	5,800	57,900	0	210	1			1- 9- 6
32.066-2-5	Charland, Robert J.	67,200	5,000	67,200	0	220	1			1- 23- 6
32.066-2-6	McGrath, Thomas P.	54,200	4,700	54,200	0	210	1			1- 54- 7
32.066-2-7	Dona, Amy L.	67,500	4,300	67,500	0	210	1			1- 52- 9
32.066-2-8	Willard, Jeremy	48,600	4,300	48,600	0	210	1			1- 59-10
32.066-2-9	Wise, Frank D.	91,000	4,300	91,000	0	210	1			1- 11- 5
32.066-2-10	Verizon New York Inc	34,400	2,600	34,400	0	831	6			6-132- 2
32.066-2-11	Gang, Jean M.	44,000	4,400	44,000	0	210	1			1- 12- 3
32.066-2-12	Paige, Paul	56,700	5,600	56,700	0	210	1			1- 88-11
32.066-2-13	Burlingame, Lucia A.	50,650	5,400	50,650	0	210	1			1- 52-10
32.066-2-14	Conrad, Rudolf	38,550	3,600	38,550	0	210	1			1-80-15
32.066-2-15	McGrath, Thomas P.	3,100	3,100	3,100	0	311	1			1- 52-11
32.066-2-16	Bissonette, Brandy L.	50,000	4,600	50,000	0	210	1			1- 31-10
32.066-2-17	Norfolk Vol Fire Dept Inc	15,500	8,500	15,500	0	662	8			
32.066-2-18.1	Molnar, George M (LU)	66,600	6,200	66,600	0	210	1			1- 80- 7
32.066-2-19	Norfolk Volunteer Fire Dept	16,400	4,800	16,400	0	312	8			8-130-10.4
32.066-3-1	Fiacco, Louis M (LU)	55,000	6,900	55,000	0	210	1			1- 40- 3
32.066-3-2	Town of Norfolk	2,100	2,100	2,100	0	311	8			8-137-10
32.066-3-3	Town Of Norfolk	550,200	13,300	550,200	0	521	8			8-137- 3
32.066-3-4	Town Of Norfolk	13,600	13,600	13,600	0	592	8			8-138- 6
32.066-3-5	Firman, Dehn W (LU)	65,200	4,800	65,200	0	210	1			1- 40- 5
32.066-3-6	Grady, Dorothy (LU)	36,200	4,800	36,200	0	210	1			1- 46-15
32.066-3-7	Parmeter, John E.	49,200	4,800	49,200	0	210	1			1- 46-14
32.066-3-8	Seguin, Rick	49,100	4,200	49,100	0	210	1			
32.066-3-9.11	Dean, Megan	41,900	6,000	41,900	0	210	1			1- 86-13.1
32.066-3-11	Sova, Tamara	24,800	5,100	24,800	0	210	1			1- 21- 7
32.066-3-12	Michaud, John	25,000	4,200	25,000	0	270	1			1- 78-15
32.066-3-14.1	Bombard, Ronald (LU)	88,200	6,300	88,200	0	210	1			1-109- 9.2

Parcel Id	Name	2014	2015		Res Pct	Prp Cls	O C	R S	T C	Account Nbr
		Total Av	Land Av	Total Av						
32.066-4-1	Roman Catholic Church	70,800	5,600	70,800	0	210	8			8-138-15
32.066-4-2	Roman Catholic Church	2,959,200	13,600	2,959,200	0	620	8			8-138- 7
32.066-4-3	Church of Visitation-Norfolk	43,600	5,600	43,600	0	210	8			1- 25-12
32.066-4-4.1	Colbert, Donald Judson II	58,200	17,400	58,200	0	612	1			8-138- 3
32.066-4-4.2	Pearson, Sean M.	3,800	3,800	3,800	0	311	1			
32.066-4-5	Monroe, Scott (LC)	15,400	5,700	15,400	0	270	1			1- 16-13
32.066-4-6	LeValley, Elizabeth (LC)	18,100	5,500	18,100	0	270	1			1- 65- 8
32.066-4-7	Smithers, Bryan D.	64,500	5,500	64,500	0	210	1			1-128-11
32.066-4-8	Williams, Wanda Baynes	39,100	5,300	39,100	0	210	1			1- 64-14
32.066-4-9	Baynes, Richard	35,500	5,600	35,500	0	210	1			1- 12- 1
32.066-4-10	Debien, Betty A (LU)	39,800	5,800	39,800	0	210	1			1- 30-13
32.066-4-11.1	Pernice, Charles A.	4,000	4,000	4,000	0	323	1			1- 91-15
32.066-4-11.2	Pernice, Charles	4,700	4,200	4,700	0	312	1			
32.066-4-12	Myers, Joseph (LU)	66,200	5,800	66,200	0	210	1			1- 84- 2
32.066-4-13	Bailey, Joan D (LU)	61,000	6,100	61,000	0	210	1			1- 9- 9
32.066-4-14.1	Harris, Arlene M (LU)	69,900	7,700	69,900	0	210	1			1- 41-14
32.066-4-15.1	Pernice, Lois R.	57,900	5,300	57,900	0	210	1			1- 92- 3
32.066-4-16.1	Pearson, Sean M.	55,100	6,100	55,100	0	210	1			1- 91-14.1
32.066-4-17	Pearson, Sean M.	3,800	3,800	3,800	0	311	1			1- 64- 8
32.066-5-3	Hall, Kevin	44,500	5,100	44,500	0	210	1			1- 33-10
32.066-5-4	Castle, Richard	35,400	5,100	35,400	0	220	1			1- 90-14
32.066-5-5	Hall, Terry A.	35,500	4,000	35,500	0	220	1			1- 66-11
32.066-5-6	Hall, Terry A.	13,350	4,100	13,350	0	210	1			1- 66-10
32.066-5-7	Kaiser, Frank W.	62,100	6,100	62,100	0	220	1			1- 60-15
32.066-5-8	Root, Janet	42,600	6,300	42,600	0	210	1			1-116- 3
32.066-5-9	Martin, Richard A.	28,100	3,800	28,100	0	210	1			1- 52- 3
32.066-5-10	Tooley, Roger B.	3,400	3,200	3,400	0	312	1			1-116- 5
32.066-5-11	St Lawrence County	24,600	4,300	24,600	0	210	1 R			1-108-15
32.066-5-12	Richards, Michelle M.	18,000	6,300	18,000	0	270	1			1- 33- 8
32.066-5-13	Hasenauer, Mark E.	53,300	6,400	53,300	0	210	1			1- 74- 2
32.066-5-14.1	Bond, Wayne H.	62,800	8,400	62,800	0	210	1			1- 16- 7
32.066-5-16	Town Of Norfolk	8,400	7,400	8,400	0	822	8			8-137-14
32.066-5-16./1	Town Of Norfolk	278,000	25,000	278,000	0	822	8			8-137-13
32.066-5-16./2	AT&T Mobility	150,000	0	150,000	0	834	6			
32.066-5-17	Piche, Cathy Crabb	54,300	6,900	54,300	0	210	1			1- 26- 8
32.066-5-18	Canovic, Safet	70,000	5,300	70,000	0	210	1			1- 65- 2
32.066-5-19	Bombard, Betty J.	45,000	4,500	45,000	0	210	1			1- 71-14

Parcel Id	Name	2014	2015		Res Pct	Prp Cls	O C	R S	T C	Account Nbr
		Total Av	Land Av	Total Av						
32.066-5-20	Ellis, William (LC)	32,500	6,300	32,500	0	210	1			1- 16-15
32.066-5-21	Molnar , Peter P (LU)	54,300	6,100	54,300	0	210	1			1- 81- 2
32.066-5-22	Paige, Vickie L.	47,400	4,900	47,400	0	210	1			1- 89- 7
32.066-5-23	Roy, Bruce A.	33,100	6,700	33,100	0	210	1			1-100-12
32.066-5-27	Norfolk Volunteer Rescue Squad	300,000	6,300	300,000	0	642	8			
32.066-5-28	Norfolk Volunteer Rescue Squad	800	800	800	0	311	8			
32.066-5-29.1	Methodist Church	255,200	9,300	255,200	0	620	8			8-138- 8
32.066-5-30.1	Darabon, Ethel	30,500	4,800	30,500	0	210	1			1- 29- 9
32.066-5-31	Town of Norfolk	23,000	4,400	23,000	0	220	8			1-109- 6
32.066-6-1	Labaff, Hattie J.	64,900	6,500	64,900	0	210	1			1-109- 9.3
32.066-6-2	Bresee, Lloyd	3,900	3,900	3,900	0	311	1			1-109- 9.21
32.066-6-3	LaVigne, Douglas T.	85,000	3,600	85,000	0	210	1			1-109- 9.22
32.066-6-4.1	Malone, David H.	8,200	8,200	8,200	0	311	1			1-109- 9.11
32.066-6-4.2	Jandrew, Roland	42,200	6,700	42,200	0	270	1			
32.066-6-5	Michaud, Tracie L.	18,500	5,500	18,500	0	270	1			
32.066-6-6	Moore, Dorothy	10,600	5,500	10,600	0	270	1			1-109- 9.12
32.066-6-7	Jackson, Thomas G.	42,500	5,500	42,500	0	210	1			
32.066-7-1	Seeber, Michael P.	34,900	4,000	34,900	0	210	1			1-116- 2
32.066-7-2	LaBarge, Lawrence W.	31,900	3,400	31,900	0	210	1			1- 33-11
32.066-7-3	Purvis, Donald	48,500	4,800	48,500	0	210	1			1-130- 6
32.066-7-4	Davis, Norma	22,000	5,000	22,000	0	210	1			1- 80-11
32.066-7-5	Town Of Norfolk	276,500	11,000	276,500	0	652	8			8-136- 6
32.066-7-6	Town of Norfolk	3,300	3,300	3,300	0	311	8			1- 17-15 PT
32.066-7-7	Town of Norfolk	4,400	4,400	4,400	0	311	8			1- 7- 7
32.066-7-8	Long, Sueann N (LU)	17,000	4,400	17,000	0	210	1			1- 75-12
32.066-7-9	Grubee, George C.	24,200	4,400	24,200	0	210	1			1-126- 1
32.066-7-10	Santimaw, Paul	23,000	4,400	23,000	0	210	1			1-116- 4
32.066-7-11	Brais, Ruby E.	24,200	4,400	24,200	0	210	1			1- 54-10
32.066-7-12	Bishop, James	40,200	4,400	40,200	0	210	1			1-107- 6
32.066-7-13	Purvis, Elizabeth (LU)	34,900	5,800	34,900	0	210	1			1- 96- 2
32.066-7-14	Mortgage First, LLC	37,000	5,300	37,000	0	210	1			1-107- 5
32.066-7-15	Hasenauer, Matthew	30,000	4,400	30,000	0	210	1			1- 48- 9
32.066-7-16	Ward, Carolyn M.	55,600	6,600	55,600	0	210	1			1- 61- 5
32.067-1-7.1	McGee, Irene (Estate)	1,000	1,000	1,000	0	311	1			
32.067-1-7.2	Sullivan, Joshua J (LC)	41,500	5,000	41,500	0	210	1			
32.067-1-9.2	Town of Norfolk	45,200	2,500	45,200	0	449	8			1- 69- 3.2
32.067-1-9.11	Meroke Realty Corporation	86,500	13,200	86,500	0	449	1			1- 69- 3.1

Parcel Id	Name	2014	2015		Res Pct	Prp Cls	O C	R S	T C	Account Nbr
		Total Av	Land Av	Total Av						
32.067-1-9.12	Erie Boulevard Hydropower	8,835	8,835	8,835	0	380	6	E		
32.067-1-20.1	Jenkins, Diana M.	75,000	10,600	75,000	29	425	1			1- 17-15
32.067-1-26	Eurto, Paul A.	35,000	3,800	35,000	0	210	1			1- 70- 7
32.067-1-27	Charter, Richard L & Patti	23,700	2,300	23,700	0	210	1			1-111- 4
32.067-1-28	Stuart, Douglas L.	19,000	2,400	19,000	0	210	1			1- 83- 1
32.067-1-29	Vivlamore, Margo	24,900	2,000	24,900	0	210	W	1		1- 17- 6
32.067-2-1	Baxter, Robin	27,150	6,600	27,150	0	210	1			1- 40-12
32.067-2-2	Spencer, Michael	62,400	10,500	62,400	0	210	1			1- 81-15
32.067-2-3	Spencer, Michael	6,300	6,300	6,300	0	311	1			1- 89- 5
32.067-2-8	Eurto, Tobias A.	60,300	6,700	60,300	0	210	1			1- 37-13
32.067-2-9	Volz, Robert E.	38,800	6,000	38,800	0	210	1			1- 68- 9.2
32.067-3-2	Northern Machining, Inc	4,400	4,400	4,400	0	311	1			1- 49-11
32.067-3-4	Marcellus Gas Corp	25,000	10,300	25,000	0	432	1			1- 89-11
32.067-3-5	Bond, Walter J.	37,000	5,600	37,000	0	210	1			1- 16- 6
32.067-3-6	Molnar, George W (LU)	24,800	4,000	24,800	0	210	1			1- 70- 5
32.067-3-7	Molnar, Nina R (LU)	32,200	5,600	32,200	0	210	1			1- 70- 4
32.067-3-8	Alford, Sandra R.	100,600	6,600	100,600	33	414	1			1- 69-10
32.067-3-9	Alford, Sandra R.	8,300	6,300	8,300	0	449	1			1- 69-14
32.067-3-10.1	Ashley, Ted F.	19,140	10,100	19,140	0	484	1			1- 69- 1
32.067-3-10.2	Northern Machining Inc	168,400	19,700	168,400	0	484	1			
32.067-3-11	Ramsdell, Matthew J.	50,200	6,500	50,200	79	210	1			1-101- 8
32.067-3-12.2	Goodspeed, Larry Jr.	27,900	4,300	27,900	0	210	1			1- 68-15.2
32.067-3-13	LaBarge, Lawrence W.	51,700	6,300	51,700	0	210	1			1- 27-13
32.067-3-14	Dyke, William F.	40,300	6,400	40,300	0	210	1			1- 86-10
32.067-3-15	Emlaw, Kevin J (LU)	29,800	3,800	29,800	0	210	1			1- 82- 6
32.067-3-16	Frego, Charles T.	83,300	6,300	72,500	0	210	1			1-110- 1
32.067-3-17	Blair, Martin S II	50,000	3,600	50,000	0	210	1			1- 98-13
32.067-3-18	Bradish, Matthew G.	42,600	4,300	42,600	0	210	1			1- 39- 3
32.067-3-19	Hall, Terry A.	40,000	4,300	40,000	0	280	1			1- 61-13 &
32.067-3-20.1	Pircsuk, James	37,600	9,000	37,600	0	210	1			1- 52- 4
32.067-3-21	Taylor, Darren W.	31,200	4,400	31,200	0	210	1			1- 68- 8
32.067-3-22.12	Bartholomew, Anne	22,740	2,040	22,740	0	210	1			
32.067-4-1	LaVigne, Kenneth	41,700	3,000	41,700	0	210	1			1- 70-13
32.067-4-2	LaVigne, Kenneth	40,000	6,600	40,000	0	433	1			1- 70-14
32.067-4-3	Lavigne, Kenneth	32,100	4,400	32,100	0	210	1			1- 70- 6
32.067-4-4	Mitchell, Dorothy (LU)	25,000	4,400	25,000	0	210	1			1- 80- 1
32.067-4-5	Sharlow, Bradford K. Jr.	63,300	5,500	63,300	0	210	1			1- 68-11

Parcel Id	Name	2014	2015		Res Pct	Prp Cls	O C	R S	T C	Account Nbr
		Total Av	Land Av	Total Av						
32.067-4-6.2	Emlaw, Michael A.	26,700	4,900	26,700	0	210	1			1- 22-15.2
32.067-4-6.11	Tipping, Katherine	33,300	5,800	33,300	0	210	1			1- 22-15.1
32.067-4-6.12	Lustyik, Donald G.	6,000	3,000	6,000	0	220	1			
32.067-4-7	Szafranski, Nancy	54,700	5,100	54,700	0	210	1			1-122- 3
32.067-4-8	Labarre, Joanne	31,300	4,000	31,300	0	210	1			1- 76- 3
32.067-4-9	Shoen, Shirley A.	42,600	5,700	42,600	0	210	1			1- 55-10
32.067-4-10	Clark, Jason Arthur	60,400	5,700	60,400	0	220	1			1- 23-15
32.067-4-11	Hamilton, Curtis R. Jr.	45,900	5,600	45,900	0	210	1			1-52-13
32.067-4-12	Bond, Mark O.	49,100	5,600	49,100	0	210	1			1- 51-12
32.067-4-13	Conte, Roger P.	23,000	4,900	23,000	0	210	1			1- 51-11
32.067-5-1	Colbert, David	76,900	5,900	76,900	0	210	1			1- 61-15
32.067-5-2	Akins, Wade E.	52,800	6,500	52,800	0	210	1			1- 63-15
32.067-5-3	Bond, Steven J.	36,500	4,800	36,500	0	220	1			1- 13-13
32.067-5-4	Halverson, Frank (Estate)	35,000	4,000	35,000	0	210	1			1- 50- 9
32.067-5-5	Halvorsen, Calvin D.	1,000	1,000	1,000	0	311	1			1- 50- 8
32.067-5-6	Gonyea, Maureen	35,000	5,700	35,000	0	210	1			1- 45-14
32.067-5-7	Logan, Sharon	72,000	5,800	72,000	0	210	1			1-105- 1
32.067-5-8	Shoen, Clyde J.	22,000	5,500	22,000	0	210	1			1-130- 8
32.067-5-9	Halvorsen, Donald (Estate)	48,800	3,700	48,800	0	210	1			1- 50- 7
32.067-5-10	Emlaw, Kevin J.	30,000	4,000	30,000	0	312	1			1-118- 4
32.067-5-11	Todd, Lowell	33,900	4,300	33,900	0	210	1			1-116- 1
32.067-6-1	Alford, Sandra	5,000	5,000	5,000	0	330	1			1- 69-11
32.067-6-2	Smith, Margaret (LU)	242,200	10,700	242,200	6	486	1			1-108- 9
32.067-6-3	Sweet, Tammy K.	66,700	5,100	66,700	0	210	1			1-108- 8
32.067-6-4.1	Smith, Margaret (LU)	19,900	4,200	19,900	0	312	1			1- 72- 3
32.067-6-4.2	Ruddy, Joseph	102,400	6,200	102,400	0	210	1			
32.067-6-5	Davey Tyo, Bonnie	143,700	6,400	143,700	50	210	1			1-118- 5
32.067-6-6	Hughes, Brent S.	54,400	6,100	54,400	0	210	1			1- 55- 8
32.067-6-7	Despaw, Howard	41,000	4,500	41,000	0	210	1			1-124- 4
32.067-6-8	Byrne, Mary Jane T.	42,000	5,000	42,000	0	210	1			1- 77-15
32.067-6-9.1	Byrne, Mary Jane	72,000	5,000	72,000	0	210	1			1-130-12
32.067-6-10	Ayotte, Christine	54,000	5,300	54,000	0	270	1			1- 61- 4
32.067-6-12	Ashley, Jennifer E.	39,400	5,000	39,400	0	210	1			1-88-6
32.075-1-2	Paige, Josephine	5,300	5,300	5,300	0	311	1			1- 20- 8
32.075-1-3	Martinez, Charlene (Estate)	6,500	6,500	6,500	0	311	1			1- 18-12
32.075-1-4	Richards, John	45,000	5,000	45,000	0	210	1			1- 98-10
32.075-1-5	Wolfe, Francis J.	45,000	5,000	45,000	0	210	W 1			1-128-13

Parcel Id	Name	2014	2015		Res Pct	Prp Cls	O C	R S	T C	Account Nbr
		Total Av	Land Av	Total Av						
32.075-1-6	Wolfe, Francis	5,700	4,700	5,700	0	312	W	1		1- 75- 2
32.075-1-7	Talcott, Carl L.	37,700	6,400	37,700	0	210	W	1		1-114-13
32.075-1-8	Martin, Tracy M.	30,750	6,300	30,750	0	210	W	1		1- 44- 7
32.075-1-9	Despaw, Terry L.	43,200	6,700	43,200	0	210	W	1		1- 56- 1
32.075-1-10	Haggett, Lawrence	33,800	6,400	33,800	0	210		1		1- 93- 4
32.075-1-11	Pavone, Nicholas A.	51,000	6,000	51,000	0	210		1		1- 76- 4
32.075-1-12	Farnsworth, Jack L.	46,700	6,600	46,700	0	210		1		1- 76- 7
32.075-1-13	Fogarty, Joseph M.	52,800	9,300	52,800	0	210		1		
32.075-2-4	Matthie, Keith B.	59,000	5,600	59,000	0	210		1		1-106- 7
32.075-2-5	Emlaw, Harold P (LU)	80,000	5,600	80,000	0	210		1		1- 37- 4
32.075-2-6	Pressey, Molly	41,400	6,800	41,400	0	210		1		1- 24- 9
32.075-2-7.1	Emlaw, Dale	89,000	8,400	89,000	0	210		1		1- 37- 3
32.075-2-9.1	Emlaw, Ricky H.	63,100	10,900	63,100	0	210		1		1- 37- 7
32.075-2-10	Town of Norfolk	400	400	400	0	314		8		8-137- 5
32.075-3-1.11	Amo, Shirley Living Trust	70,750	3,400	70,750	0	210		1		1- 48- 8
32.075-3-2	Todd, Lowell	6,100	5,900	6,100	0	312		1		1- 29-10
32.075-3-3	Todd, Lowell H.	9,000	7,900	9,000	0	312		1		1- 20- 3
32.075-3-4	Pressey, Molly Ann	7,700	7,700	7,700	0	311		1		1- 95- 9
32.075-3-5	Emlaw, Christopher E.	65,600	6,200	65,600	0	210		1		1-112- 4
32.075-3-6.1	Emlaw, Christopher E.	10,100	4,100	10,100	0	312		1		1-112- 5
32.075-3-6.2	North, Joseph M.	54,400	5,900	54,400	0	210		1		
32.075-3-7	Shaw, Jerome A.	52,200	6,200	52,200	0	210		1		1- 18- 5
32.075-3-8	Clark, Arthur C.	4,100	4,100	4,100	0	314		1		1-118- 6
32.075-3-9	Clark, Arthur C.	85,600	6,600	85,600	0	210		1		1- 21-14
32.075-3-10.2	Simpson, Steven D.	112,500	6,400	112,500	0	210		1		1-68-13.1
32.075-3-10.111	Richards, Mark W.	113,600	4,400	113,600	0	210		1		1- 68-13.1
32.075-3-11.1	Barlow, Robert W.	79,700	5,800	79,700	0	210		1		1- 10-10
32.075-3-12	Yaddow, William H.	82,000	5,900	82,000	0	210		1		1- 39-12
32.075-3-13	Schaffer, John T.	75,900	6,000	75,900	0	210		1		1-109- 5
32.075-3-14	Svarczkopf, Randy S.	75,000	6,100	75,000	0	210		1		1- 43- 4
32.075-3-15	Reimer Robinson, Betty	75,000	6,100	75,000	0	210		1		1-100- 3
32.075-3-16	Molnar, Nina	84,000	6,100	84,000	0	210		1		1- 80- 8
32.075-3-17	Baxter, Dale J.	40,000	5,100	40,000	0	210		1		1-111- 9
32.075-3-18	Wunder, Julie A.	58,600	5,300	58,600	0	210		1		1- 25- 3
32.075-3-19.1	Saunders, Harry A.	71,800	6,200	71,800	0	210		1		1- 94-10
32.075-3-20.11	Baker, Donald A.	82,000	6,000	82,000	0	210		1		1-113- 4
32.075-3-21.1	Clark, Donald	75,100	6,000	75,100	0	210		1		1- 24- 1

Parcel Id	Name	2014	2015		Res Pct	Prp Cls	O C	R S	T C	Account Nbr
		Total Av	Land Av	Total Av						
32.075-3-22	Bond, Leo	85,700	6,100	85,700	0	210	1			1- 16- 3
32.075-3-23	Haggett, Lawrence (LU)	80,000	6,100	80,000	0	210	1			1- 49-12
32.075-3-24	Lawrence, William	85,000	6,100	85,000	0	210	1			1- 71- 3
32.075-3-25	Fregoe, Cathy J.	59,200	7,600	59,200	0	210	1			1- 58-13
32.075-3-26	Parsons, John W.	87,800	6,400	87,800	0	210	1			1-118- 8
32.075-3-27.1	Felix, Gale R.	77,900	6,200	77,900	0	270	1			1- 27- 8
32.075-3-27.2	Parsons, John W.	2,000	2,000	2,000	0	311	1			
32.075-3-28	Planty, Christopher G.	41,300	4,100	41,300	0	210	1			1- 19-13
32.075-3-29	Emlaw, Ronald L.	19,000	3,400	19,000	0	210	1			1-104- 7
32.075-4-1	Brown, Athel H.	35,000	12,200	35,000	0	210	1			1- 6- 4
32.075-4-2	Theisen, Gordon S.	225,000	17,800	225,000	0	416	1			1- 92-14 &
32.075-4-4	Gravlin, Randy	34,800	7,400	34,800	0	210	1			1- 83- 8
32.075-4-5	Woods, Dale P. Sr.	29,100	8,300	29,100	0	431	1			1- 92-14.2
33.001-1-2	Eurto, John	1,500	1,500	1,500	0	314	1			1- 37-14
33.001-1-3.2	Shantie, Gene	7,500	7,500	7,500	0	322	1			1- 31- 5.2
33.001-1-3.11	Shantie, Gene C.	55,600	19,600	55,600	0	240	1			1- 31- 5.11
33.001-1-3.12	Langevin, Lynn	9,700	6,000	9,700	0	312	1			1- 31-5.12
33.001-1-5	Ladue, Shawn J.	18,800	14,800	18,800	0	270	1			1- 55-11
33.001-1-6	Shantie, Gene	5,000	5,000	5,000	0	311	1			1- 57- 3
33.001-1-7	Town Of Norfolk	12,300	12,300	12,300	0	852	8			8-136-11
33.001-1-8	Town of Norfolk	5,900	5,900	5,900	0	314	8			8-137- 9
33.001-1-9	Sweeney, Scott	69,000	8,200	69,000	0	210	1			1- 35-11
33.001-1-10	Jones, Robert W.	6,200	6,200	6,200	0	322	1			1- 56-12
* 33.001-1-11.1	Crump, Thomas J. Jr.	77,100	6,900	77,100	0	210	1			1- 74-15
33.001-1-11.11	Crump, Thomas J. Jr.		6,900	77,100	0	210	1			1- 74-15
33.001-1-12	Blair, Carl J.	29,600	9,600	29,600	0	210	1			1- 14-10
33.001-1-13.2	Miller, James R.	19,800	19,800	19,800	0	323	1			1- 14-11.2
33.001-1-13.32	Dodson, Gerald W.	73,100	13,400	73,100	0	210	1			1- 14-11.12
* 33.001-1-13.111	Crump, Thomas J. Jr.	9,100	9,100	9,100	0	322	1			1- 14-11.11
33.001-1-13.312	Wilcox, Timothy A.	19,200	14,200	19,200	0	270	1			
33.001-1-14	Miller, James R.	1,700	1,700	1,700	0	322	1			1- 14- 6
33.001-1-16	Fong, Soo Har	17,200	17,200	17,200	0	322	1			1- 76- 9
33.001-1-17	Wing Farm Inc	12,400	12,400	12,400	0	322	1			1-124-10
33.001-1-18.1	McClure, Larry	123,000	16,850	123,000	0	240	1			1- 33-12.1
33.001-1-18.21	Mcclure, Larry	9,700	9,700	9,700	0	323	1			1- 33-12.2
33.001-1-18.22	Norfolk Rod & Gun Club, Inc	3,000	3,000	3,000	0	314	1			
33.001-1-19	Cote, John	4,700	4,700	4,700	0	314	1			1- 65-10
Page Totals	Parcels	35	1,366,700	310,150	1,443,800					

Parcel Id	Name	2014	2015		Res Pct	Prp Cls	O C	R S	T C	Account Nbr
		Total Av	Land Av	Total Av						
33.001-1-22.2	McGrath, Kenneth J.	50,840	20,140	50,840	0	271	1			1- 60- 1.2
33.001-1-22.3	Van Kennen, Gary	48,900	10,900	48,900	0	210	1			1- 60- 1.3
33.001-1-22.4	McNamara, Colleen	79,200	11,500	79,200	0	210	1			1- 60- 1.4
33.001-1-22.111	McNamara, Colleen	17,300	17,300	17,300	0	322	1			1- 60- 1.1
33.001-1-23.1	Bixby Cemetery	11,300	8,100	11,300	0	695	8			8-139- 4
33.001-1-23.2	Bixby Cemetery	10,300	10,300	10,300	0	695	8			8-139- 3
33.001-1-24	Norfolk Rod & Gun Club	85,000	63,800	85,000	0	557	8			1- 85- 5
33.001-1-25	Town of Norfolk	6,500	6,500	6,500	0	314	8			1-122- 7
33.001-1-26.1	Capone, Jonathan W.	5,900	5,900	5,900	0	105	1			1- 56-13.1
33.001-1-26.2	Old Order Amish Cemetery Assoc	7,200	7,200	7,200	0	695	8			1- 56-13.2
33.001-1-26.31	McConnohie, Larry Robert	8,700	8,700	8,700	0	105	1			1- 56-13.3
33.001-1-26.32	Benway, Gilbert	3,500	3,500	3,500	0	323	1			
33.001-1-27	Miller, James R.	48,500	18,800	48,500	0	240	1			
33.001-1-29	Benway, Gilbert A.	2,800	2,800	2,800	0	321	1			
33.001-1-30	Norfolk Rod & Gun Club, Inc	12,900	12,900	12,900	0	105	8			
33.001-1-31	Matthews, Jeanna	4,300	4,300	4,300	0	105	1			
33.001-1-32	Kokinda, Adam J.	30,500	30,500	30,500	0	322	1			1- 33-14
33.001-2-1	Brown, Robert W (Trustee)	135,000	19,700	135,000	1	240	1			1- 56-11
33.001-2-2.1	LaBarge, Donald H.	84,700	14,700	84,700	0	240	1			1-129-14
33.001-2-2.2	Seaway Timber Harvesting, Inc	24,100	24,100	24,100	0	321	1			
33.001-2-4.11	Prunner, Diana L.	47,400	6,300	47,400	80	210	1			1- 28- 5
33.001-2-6.2	Giametta, Anthony	6,300	6,300	6,300	0	314	1			1- 31- 4.2
33.001-2-6.3	Giametta, Anthony	6,300	6,300	6,300	0	314	1			1- 31- 4.3
33.001-2-6.12	Seaway Timber Harvesting Inc	17,500	17,500	17,500	0	720	1			1- 31- 4.12
33.001-2-6.111	Cooney, Ann M.	70,500	12,400	70,500	0	210	1			1- 31- 4.11
33.001-2-7	Wing Farm Inc	121,200	70,500	121,200	0	240	1			1-124- 8.1
33.001-2-8	Dominique, Paul	16,800	16,800	16,800	0	105	1			1- 65-15
33.001-2-9	Wells, Kester L.	86,000	32,200	86,000	0	240	1			1-122- 8
33.001-2-10	Wells, Kester	6,000	5,500	6,000	0	312	1			1- 97-12
33.001-2-11.11	Seaway Timber Harvesting Inc	22,000	22,000	22,000	0	321	1			1- 66- 1.1
33.001-2-11.12	Dominique, Paul	27,700	5,700	27,700	0	112	1			
33.001-2-12.1	Piche, Cathy C.	6,000	6,000	6,000	0	322	1			1- 26-11
33.001-2-13.2	Orologio, Timothy J.	16,000	6,000	16,000	0	240	1			
33.001-2-15	Willard, Carol	1,800	1,800	1,800	0	322	1			1-113- 2
33.001-2-16	Miller, James R.	86,800	35,300	86,800	0	112	1			1- 95- 5
33.001-2-17	Conte, Roger	68,900	24,500	68,900	0	240	1			1- 31- 2
33.001-2-19	Eurto, John	40,300	5,900	40,300	0	210	1			1- 37-15

Parcel Id	Name	2014	2015		Res Pct	Prp Cls	O C	R S	T C	Account Nbr
		Total Av	Land Av	Total Av						
33.001-2-20	Adams, Nancy	23,600	7,700	23,600	0	270	1			1- 56-14.2
33.001-2-21	Conte, Matthew	65,000	9,800	65,000	0	210	1			1- 56-14.1
33.001-2-22.2	Monroe, Kevin	16,500	8,700	16,500	0	312	1			
33.001-2-22.12	McDonald, Darrel L.	85,300	12,800	85,300	0	270	1			
33.001-2-22.111	Norfolk Rod & Gun Club, Inc	9,900	9,900	9,900	0	557	8			1-103-10
33.001-2-22.112	McGinnis, Richard D.	89,400	20,300	89,400	0	112	1			
33.001-2-23	Wing Farm Inc	52,600	8,200	52,600	0	210	1			1-124- 8.2
33.001-2-25	Sipos, Andrew C.	43,900	12,300	43,900	0	210	1			
33.001-2-26	Gushlaw, Gary R.	20,500	20,500	20,500	0	322	1			
33.001-2-27	Sipos, John S.	16,900	11,900	16,900	0	270	1			
33.001-2-28	Phillips, Ethan K. Jr.	88,580	21,280	88,580	0	240	1			1- 86- 4
33.002-1-1.12	Sipos, Andrew C.	19,900	19,900	19,900	0	322	1			
33.002-1-1.111	Conte, Roger	2,600	2,600	2,600	0	314	1			1-108- 4
33.002-1-1.113	Francis, Cynthia J.	91,300	34,400	91,300	0	240	1			
33.002-1-2	New York State Reforestation	83,800	83,800	83,800	0	941	3			0160005
33.002-1-3.1	Goodspeed, Ricky L.	2,000	2,000	2,000	0	322	1			1-122- 9
33.002-1-3.2	Goodspeed, Ricky L.	1,600	1,600	1,600	0	314	1			
33.002-1-3.3	Smith, Philip R.	1,600	1,600	1,600	0	314	1			
33.002-1-4.1	Seaway Timber Harvesting Inc	46,500	46,500	46,500	0	321	1			1- 74- 8
33.002-1-4.2	Gardner, Emily E.	89,500	6,000	89,500	0	210	1			
33.002-1-5.2	Lasiege, Keith R.	6,300	6,300	6,300	0	323	1			
33.002-1-5.11	Schwartz, Ben (Etal)	20,000	20,000	20,000	0	105	1			1- 36- 8
33.002-1-5.12	Robertson, Ray I A (LU)	10,000	10,000	10,000	0	322	1			
33.002-1-6	Orologio, Thomas A.	30,000	7,000	30,000	0	210	1			1- 96-13
33.002-1-7	Carson, Agatha P (LU)	49,400	8,400	49,400	0	210	1			1- 21- 9
33.002-1-8.1	Carson, Duane G.	68,800	24,100	68,800	0	240	1			1-128-14
33.002-1-9	Labar, Earl Fred	13,000	11,800	13,000	0	270	1			1- 61- 6
33.002-1-10	Lasiege, Keith	72,200	12,000	72,200	0	270	1			1- 67-14
33.002-1-11	Lasiege, Keith	51,600	11,400	51,600	0	210	1			1- 56- 2
33.002-1-13	New York State Reforestation	23,600	23,600	23,600	0	941	3			0150001
33.002-1-14.1	Seaway Timber Harvesting Inc	17,400	17,400	17,400	0	105	1			1- 66-1.2
33.002-1-27.1	Brookdale Cemetery	5,200	5,200	5,200	0	695	8			
33.003-1-2	Martin, John W.	36,600	36,600	36,600	0	322	1			1- 74- 1
33.003-1-3.11	Davey, Richard J. Sr.	19,100	19,100	19,100	0	311	1			1- 29-13.1
33.003-1-3.12	Brothers, Lynn M.	17,800	12,800	17,800	0	270	1			
33.003-1-3.13	Davey, Richard	8,700	8,200	8,700	0	312	1			
33.003-1-3.22	King, Lorraine M.	66,200	9,000	66,200	0	210	1			

Parcel Id	Name	2014	2015		Res Pct	Prp Cls	O C	R S	T C	Account Nbr
		Total Av	Land Av	Total Av						
33.003-1-3.211	King, Alice J (LU)	64,000	12,000	64,000	0	240	1			1- 29-13.2
33.003-1-3.212	King, Alice J (LU)	9,500	9,500	9,500	0	322	1			
33.003-1-4.1	Martin, Daryl W.	30,100	16,600	30,100	0	240	1			1-130- 1
33.003-1-5.111	Oakes, Barbara E (LU)	12,500	7,500	12,500	0	270	1			1- 85-13
33.003-1-7.1	Morawski, Christopher	10,600	10,600	10,600	0	322	1			1-130- 9.1
33.003-1-7.2	Morse, Edward W. Jr.	53,200	20,700	53,200	0	112	1			1-130- 9.2
33.003-1-8	Murray, Michael A.	5,300	5,300	5,300	0	314	1			1- 83- 5
33.003-1-9	Lashway, Eugene W. Jr.	55,700	7,900	55,700	0	210	1			1- 28- 6
33.003-1-10	Morse, Jerry L.	30,300	8,700	30,300	0	210	1			1- 94-13
33.003-1-11.1	Warner, Barbara A.	60,200	12,200	60,200	0	210	1			1-121-10
33.003-1-13	Heinick, David	77,200	7,600	77,200	0	210	1			1-121- 2
33.003-1-14	Pollock, Edna (Trust)	65,700	7,600	65,700	0	210	1			1- 94- 6
33.003-1-15.1	Jenkins, Diana M.	5,600	5,600	5,600	0	322	1			1- 54-15
33.003-1-15.2	Jenkins, Shawn M.	77,200	10,000	77,200	0	210	1			
33.003-1-16	Martin, John W.	16,000	16,000	16,000	0	323	1			1- 73-13
33.003-1-17	Tallman, Joseph C.	37,800	6,400	37,800	0	270	1			
33.003-1-18	Martin, Dr Elda S (Etal)	27,500	27,500	27,500	0	323	1			1- 73-12
33.003-1-20.1	Scanlon, Brenda A.	50,600	7,300	50,600	0	270	1			1- 8- 7
33.003-1-21.11	West, Rita A.	44,000	4,000	44,000	0	270	1			
33.003-1-22.11	Johnston, Edward C (Etal)	21,000	21,000	21,000	0	322	1			1- 54- 2.1
33.003-1-23	Doran, Robert W. Jr.	91,800	13,600	91,800	0	280	1			1- 24-11
33.003-1-24	Woodall, Allen W.	77,800	11,700	77,800	0	210	1			1-125-11
33.003-1-25.2	Robinson, Charles J.	210,000	11,700	210,000	0	210	1			
33.003-1-25.12	Barlow, Nancy A.	40,600	11,400	40,600	0	210	1			
33.003-1-25.112	Doran, Robert	6,000	6,000	6,000	0	314	1			
33.003-1-26	Wood, Raymond	8,700	8,700	8,700	0	314	1			1- 33-13
33.003-1-28.2	Barrett Paving Materials, Inc	13,500	13,500	13,500	0	322	1			
33.003-1-28.3	Margittay, John P.	250	250	250	0	322	1			
33.003-1-29	Barrett Paving Materials, Inc	26,200	26,200	26,200	0	720	1			
33.003-1-30	West, James S. Sr.	31,000	31,000	31,000	0	322	1			1- 25- 2
33.003-1-32.1	West-King, Rita	41,300	7,700	41,300	0	210	1			
33.003-1-34	Doran, Robert	3,000	3,000	3,000	0	321	1			
33.003-2-2	Quant, Thomas W.	43,000	6,500	43,000	0	210	1			1- 27-15
33.003-2-3.11	Nichols, Pamela L.	113,600	98,300	113,600	0	210	1			1-129- 2
33.003-2-4.1	Young, Tonya M.	119,200	71,100	119,200	0	240	1			1- 86- 5
33.003-2-5	Young, Chad M.	6,900	6,900	6,900	0	314	1			1-114- 9
33.003-2-6.2	Wilson, Henry Michael	35,100	7,200	35,100	0	210	1			

Parcel Id	Name	2014	2015		Res Pct	Prp Cts	O C	R S	T C	Account Nbr
		Total Av	Land Av	Total Av						
33.003-2-6.12	Skeels, Ryan D.	22,200	7,200	22,200	0	270	1			
33.003-2-6.111	Wilson, Henry Michael	70,100	21,100	70,100	0	210	1			
33.003-2-6.112	Skeels, Ryan D.	4,000	4,000	10,000	0	270	1			
33.003-2-6.113	Skeels, Ryan D.	5,000	5,000	5,000	0	322	1			
33.003-2-6.114	Wilson, Philip E.	35,500	20,000	20,000	0	314	1			
33.003-2-9.1	Bisnett, Chester G.	113,000	15,000	113,000	0	240	1			1- 21-13
33.003-2-11.11	Daggett, Ronald T.	121,700	70,900	121,700	0	240	1			1- 55- 4.1
33.003-2-12.1	Sanborn, Ronald	65,900	11,400	65,900	0	210	1			1-102-12
33.003-2-13.1	Sanborn, Muriel T (LU)	43,200	17,100	43,200	0	240	1			1-102- 7
33.003-2-13.2	Sanborn, Amy L.	98,800	7,000	98,800	0	270	1			
33.003-2-14.2	Brothers, Phillip (LU)	6,100	6,100	6,100	0	314	1			8-136-15.2
33.003-2-15.2	Brothers, Phillip (LU)	101,400	11,400	101,400	0	210	1			1-102- 8.2
33.003-2-17	Colbert, Robert D.	10,600	10,600	10,600	0	322	1			
33.003-2-18	Lashomb, David Allen	9,400	9,400	9,400	0	322	1			
33.003-2-19	Proper, Gary D.	12,900	12,900	12,900	0	322	1			1- 43- 3.1
33.003-2-20	Proper, Gary D.	103,000	8,500	103,000	0	210	1			1- 43- 3.2
33.004-1-1	Prentice, Peter M.	7,300	7,300	7,300	0	323	1			1-120-11
33.004-1-2	Prentice, Peter	7,200	7,200	7,200	0	323	1			1- 36-10
33.004-1-3.11	Markham, Sheila G.	53,000	26,600	53,000	84	114	1			1- 77- 1
33.004-1-4	Arquette, Gordon	65,400	12,000	65,400	0	210	1			1- 7-14
33.004-1-5.1	Miller, Hugh Paul	63,100	8,500	63,100	0	270	1			1- 79-13
33.004-1-5.2	Babcock, Juanita A (Trust)	73,400	35,800	73,400	0	112	1			
33.004-1-6.1	Cota, Francis R.	11,800	11,800	11,800	0	311	1			1- 25-15.1
33.004-1-7	Cota, Francis	55,000	10,900	55,000	0	270	1			1- 26- 1
33.004-1-8.1	Tharrett, Brian & Donna	46,400	7,700	46,400	0	270	1			1- 25-15.2
33.004-1-10.11	Huto, Keri A.	33,200	8,200	33,200	0	270	1			1- 26- 2
33.004-1-10.12	Robinson, Irving F.	87,000	9,300	87,000	0	270	1			
33.004-1-14	Lashomb, David A.	5,200	5,200	5,200	0	323	1			
42.002-1-1.1	Dufore, Daniel A.	1,290	1,290	1,290	0	312	1			1- 13- 1
42.002-1-1.2	Dufore, Daniel A.	105,000	13,500	105,000	0	210	1			
42.002-1-1.3	Howard, Michael W.	100,000	15,900	100,000	0	210	1			
42.002-1-2.2	Wagstaff, Randolph J. Jr.	102,700	9,300	102,700	0	210	1			
42.002-1-2.11	Wagstaff, Charles H.	10,600	10,600	10,600	0	314	1			
42.002-1-2.12	Wagstaff, Randolph J.	3,000	3,000	3,000	0	314	1			
42.002-1-3	Wagstaff, Charles H.	27,900	8,600	27,900	0	210	1			1-125- 7
42.002-1-4	Medve, Richard A.	140,700	15,000	140,700	0	210	1			1-125- 5
42.002-1-5.1	Medve, Richard A.	3,000	3,000	3,000	0	322	1			1-125- 4

Parcel Id	Name	2014	2015		Res Pct	Prp Cls	O C	R S	T C	Account Nbr
		Total Av	Land Av	Total Av						
42.002-1-5.2	Wagstaff, Charles H.	2,000	2,000	2,000	0	314	1			
42.002-1-5.3	Graber, David & Margaret	50,000	20,000	50,000	0	240	1			
42.002-1-6	Wagstaff, Rose (LU)	60,700	11,900	60,700	0	210	1			1-120-15
42.002-1-7	Wagstaff, Charles H.	70,600	40,600	70,600	0	240	1			1-131- 2.1
42.002-2-1./1	Barrett Paving Materials Inc	481,000	0	481,000	0	720	1			1- 10- 3
42.002-2-2	Barrett Paving Materials Inc	156,000	156,000	156,000	0	720	1			1- 10- 6
42.002-2-2./1	Barrett Paving Materials Inc	20,000	0	20,000	0	447	1			1-102- 1
42.002-2-3.21	Wing Family Trust	156,000	28,900	156,000	0	240	1			1-124-12.1
42.002-2-3.121	Fockler Living Trust	14,100	9,100	14,100	0	312	1			
42.002-2-3.122	LaPage, Wayne A. Jr.	48,100	8,700	39,000	0	210	1			
42.002-2-4	Fiacco, Robert J.	32,000	7,900	32,000	0	210	1			1- 71- 2
42.002-2-5.1	Graber, Jacob S.	7,700	7,700	7,700	0	322	1			1-116- 9.1
42.002-2-5.21	Graber, Jacob S.	129,800	20,500	129,800	0	240	1			1-116-9.2
42.002-2-6	McClure, Kern	65,200	15,900	65,200	0	240	1			1- 73-11
42.002-2-10	Erie Boulevard Hydropower	249,042	42,000	249,042	0	874	6 E			6-132- 9
42.002-2-11	Szabo, David A.	8,000	8,000	8,000	0	311	1			1-114-10
42.002-2-12	Stickney, Ronald F.	90,000	7,700	90,000	0	210	1			1- 74- 4.2
42.002-2-13	Stickney, Ronald F.	5,300	5,300	5,300	0	314	1			1- 74- 4.3
42.002-2-14	Fetterly, Robert	9,700	5,300	9,700	0	312	1			1- 32-10
42.002-2-15	Fetterly, Robert	38,400	4,400	38,400	0	210	1			1- 44- 5
42.002-3-1.11	Margittay, John	76,500	8,100	76,500	0	210	1			1- 73- 9
42.002-3-1.122	Margittay, John P. Jr.	82,500	6,400	82,500	0	210	1			
42.002-3-1.131	Margittay, John	140,450	32,450	140,450	0	240	1			
42.002-3-2.1	Burnap, Russell J.	11,100	4,700	11,100	0	210	1			1-126- 8
42.002-3-3.12	Burnap, Russell J.	82,300	24,000	82,300	0	240	1			
42.002-3-3.111	Waters, Roderick A.	36,900	36,900	36,900	0	322	1			1- 97- 4.1
42.002-3-3.112	Raab, Donna M.	85,800	12,900	85,800	0	210	1			
42.002-3-3.113	Margittay, John P. Jr.	1,000	1,000	1,000	0	314	1			
42.002-3-4	Mundy, Richard P.	70,500	11,800	70,500	0	210	1			1- 97- 4.2
42.002-3-5	RECA Limited Partnership	18,500	7,700	18,500	0	270	1			1- 15- 2
42.002-3-6	Cook, Brenda	19,200	6,400	19,200	0	270	1			1- 69- 9
42.002-3-7	Blair, Jody S.	30,600	25,600	30,600	0	270	1			1- 74- 3
42.002-3-8.1	Bosjolie, Brad A.	74,400	25,000	74,400	0	240	1			1- 35- 2
42.002-3-8.2	Scott, Tim	45,000	7,200	45,000	0	210	1			
42.002-3-9.1	Village of Norwood	6,300	6,300	6,300	0	314	8			1- 55-13.1
42.002-3-9.2	Stevens, Suzanne L.	40,000	13,900	40,000	0	210	1			1- 55-13.2
42.002-3-10	Village of Norwood Incorporate	9,000	9,000	9,000	0	323	1			8-139-14

Parcel Id	Name	2014	2015		Res Pct	Prp Cls	O C	R S	T C	Account Nbr
		Total Av	Land Av	Total Av						
42.002-3-12.1	Seaway Timber Harvesting, Inc	10,200	10,200	10,200	0	323	1			1- 80- 9
42.002-3-12.2	Gettmann, Gary K. II.	5,000	5,000	5,000	0	314	1			
42.002-3-12.3	Price, Lincoln Jason	7,500	7,500	7,500	0	314	1			
42.002-3-14	Fenton, Richard R.	55,000	15,100	55,000	0	240	1			1- 43- 9
42.002-3-15	Barrett Paving Materials Inc	19,700	19,700	19,700	0	720	1			1- 10- 4
42.002-3-16.2	Latimer, Deborah J.	72,500	9,700	72,500	0	210	1			
42.002-3-16.3	Babcock, David	74,300	7,600	74,300	0	210	1			
42.002-3-17.111	Mac Donald, Mary Jane	85,300	11,800	85,300	0	240	1			1- 72-14.1
42.002-3-17.112	Morris, Eric J.	10,000	10,000	10,000	0	323	1			
42.002-3-17.112/1	Verizon Wireless	161,700	0	161,700	0	831	6			
42.002-3-18	Richards, Steven T.	78,800	18,900	78,800	0	210	1			1-100-14.2
42.002-3-19	Hammond, Eric B.	26,600	26,600	126,600	0	240	1			1- 90- 8
42.002-3-21.11	Morris, Eric J.	73,500	24,900	73,500	0	240	1			1-116- 8
42.002-3-22.1	Gibson, William G.	57,400	9,600	57,400	0	210	1			1-124- 2
42.002-3-23.1	Norwood-Norfolk Central School	9,000,000	6,500	9,000,000	0	612	8			8-138- 5
42.002-3-24	Norwood-Norfolk Central School	9,400	9,400	9,400	0	591	8			8-138- 4
42.002-3-26	Ogdensburg Bridge & Port Auth	13,200	3,000	13,200	0	843	8			8-138-16
42.002-3-28.1	Margittay, John	17,000	17,000	17,000	0	323	1			
42.002-3-28.2	Barrett Paving Materials, Inc	9,000	9,000	9,000	0	323	1			
42.002-3-29	Bernard, Christopher A.	62,100	10,900	62,100	0	270	1			
42.002-3-30	Gettmann, Gary K.	23,700	23,700	23,700	0	311	1			1- 9-12
42.002-3-31	Gettmann, Gary K.	110,000	9,700	110,000	0	210	1			
42.002-3-32	Reed, Zachary M.	57,100	7,800	57,100	0	210	1			1- 73- 8
42.002-3-33	Margittay, John	250	250	250	0	105	1			
42.002-3-34	Barrett Paving Materials, Inc	3,800	3,800	3,800	0	311	1			
42.004-1-1	Gushlaw, Anthony P. Jr.	55,000	10,900	55,000	0	210	1			1- 2- 1
42.004-1-2	Tarallo, Geneth A (LU)	23,300	6,000	23,300	0	210	1			1- 92-12
42.004-1-3	Gonyou, Keith J. Jr.	8,300	8,300	8,300	0	314	1			1- 45-15
42.004-1-4.1	Barkley, Wendell D (LU)	68,200	8,000	68,200	0	210	1			1- 9-11
42.004-1-5.2	Macintire, William J.	69,100	15,100	69,100	0	210	1			
42.004-1-5.111	Regan, Andrew J.	55,200	7,000	55,200	0	210	1			1- 25-10PT
42.004-1-5.112	Young, Harry	4,500	4,500	4,500	0	314	1			
42.004-1-6	Arquiatt, Trevor W.	75,000	11,600	75,000	0	210	1			1- 92- 9
42.004-1-7.11	CSX Transportation Inc	4,283,389	4,283,389	4,283,389	0	842	7			6-132-15
42.004-1-7.22	Crowley, Edward P.	17,600	17,600	17,600	0	323	1			
42.004-1-7.211	Young, Harry	93,700	20,600	93,700	0	240	1			
42.004-1-10	Arcadi, Nicholas W.	1,000	1,000	1,000	0	105	1			
Page Totals	Parcels	37	14,797,339	4,671,639	14,897,339					

Parcel Id	Name	2014	2015		Res Pct	Prp Cls	O C	R S	T C	Account Nbr
		Total Av	Land Av	Total Av						
42.004-1-11	Crowley, Edward P.	4,200	4,200	4,200	0	321		1		
42.004-1-12	Nigro, Louis	1,500	1,500	1,500	0	321		1		
42.004-1-13	Young, Joshua	122,900	15,100	122,900	0	210		1		
42.004-1-14	Young, Harry T.	10,000	10,000	10,000	0	314		1		
42.004-1-15	Young, Thomas C.	114,800	6,900	114,800	0	210		1		
42.004-1-16	Newtown, Jamie	1,350	1,350	1,350	0	321		1		
42.004-1-17	Arcadi, Nicholas W.	1,000	1,000	1,000	0	321		1		
42.050-2-1.1	Goodspeed, Charles W (LU)	54,700	7,800	54,700	0	210		1		1- 46- 4
42.050-2-2.1	Harvey, Ronald E (LU)	57,700	8,700	57,700	0	210		1		1- 99-15.1
42.050-2-3	Harvey, Ronald E (LU)	4,500	4,500	4,500	0	314		1		1- 99-14
42.050-2-4	Phillips, Darwin (LU)	11,100	6,100	11,100	0	270		1		1- 98-11
42.050-2-5	St Lawrence County	19,100	8,600	19,100	0	210		1 R		1- 53- 3
42.050-2-6	Joslin, Rebecca L.	22,000	6,100	22,000	0	210		1		1- 88-12
42.050-2-7	Miller, Daniel A.	53,800	5,900	53,800	0	210		1		1- 53- 4
42.050-2-8	Jones, Kirk	68,100	7,100	68,100	0	210		1		1-125-10
42.050-2-9	Smith, Bernard	66,200	7,200	66,200	0	210		1		1-108-13
42.050-2-10	Fearlbridge Enterprises, LLC	63,600	7,300	63,600	0	210		1		1- 25-14
42.050-2-11	Currier, Gerald T.	53,100	7,700	53,100	0	210		1		1- 54-13
42.050-2-12	Dumas, Paul J.	79,200	11,500	79,200	0	210		1		1- 41-11
42.050-2-13.1	Fiacco, Thomas Jr.	110,700	6,200	110,700	0	210		1		1- 94-12.1
42.050-2-14	Clark, Kelli M.	91,500	7,600	91,500	0	210		1		1- 80-10
42.050-2-15	Demo, Richard	74,100	7,900	74,100	0	210		1		1- 15- 3
42.050-2-16	Labar, Barry	77,000	9,800	77,000	0	210		1		1- 51- 7
42.050-2-17	Hartin, Anna M.	13,700	13,700	13,700	0	314		1		1- 51- 6
42.050-2-18	Markel, Wayne R.	29,300	8,900	29,300	0	210	W	1		1- 39- 1
42.050-2-19	Eckstein, Fred J.	32,000	8,900	32,000	0	210	W	1		1- 88- 4
42.050-2-20.1	Hotaling Lorren, David	13,500	13,500	13,500	0	314		1		1- 74- 4.1
42.050-2-20.2	Pruner, Jeremy K.	20,000	7,900	20,000	0	210		1		1- 74- 4.2
42.050-2-21	Besaw, John Leonard	5,400	5,400	5,400	0	314		1		1- 13- 7
42.050-2-22	Hotaling, Lorren David	17,100	9,100	17,100	0	210		1		1- 54-11
42.050-2-23	McClure, Kern K.	4,500	4,500	4,500	0	314		1		1- 74- 6
42.050-2-24.1	Ayotte, David	58,600	5,200	58,600	0	210		1		1-103- 3
42.050-2-26.11	Murphy, Jennifer L.	26,100	3,900	26,100	0	210		1		1- 64-13 &
42.050-2-26.21	Kocher, Ann	15,100	5,100	15,100	0	210		1		1- 64-13.2
42.050-2-27	Murphy, Fern	22,300	8,000	22,300	0	210		1		1- 49- 3
42.050-2-29	Vonhoffmann, Carol Anne	12,800	5,000	12,800	0	270		1		1- 49- 4
42.050-2-30.1	Allen, Frank R. Sr.	35,000	8,000	35,000	0	210		1		1- 55- 6

Parcel Id	Name	2014	2015		Res Pct	Prp Cls	O C	R S	T C	Account Nbr
		Total Av	Land Av	Total Av						
42.050-2-33.1	McClure, Kern K.	5,700	5,700	5,700	0	314	1			1- 95- 4
43.001-1-1	Hale Cemetery	7,300	7,300	7,300	0	695	8			8-139- 8
43.001-1-2.1	Margittay, John P. Jr.	8,600	8,600	8,600	0	105	1			1- 73-10
43.001-1-2.2	Margittay, John P Jr	10,700	10,700	10,700	0	720	1			
43.001-1-3.1	Jandreau, Irene	29,500	11,800	29,500	0	210	1			1- 57- 2
43.001-1-3.2	Jandreau, Lloyd E.	8,300	6,400	8,300	0	270	1			
43.001-1-4	Jandreau, Alexander	15,400	10,400	15,400	0	270	1			1- 56- 7
43.001-1-5	Young, Joshua	45,300	12,800	45,300	0	210	1			1- 55- 2
43.001-1-6	Hayes, Catherine E (LC)	30,500	7,900	30,500	0	210	1			1- 65- 5
43.001-1-7	Huczel, Judith	93,500	17,800	93,500	0	240	1			1- 55- 3
43.001-1-8	Merrill, Peter L.	26,200	6,200	26,200	0	210	1			1- 14-15
43.001-1-9.2	Young, Joshua	27,700	7,700	27,700	0	270	1			1-129-12.2
43.001-1-9.11	Young, Joshua	5,000	5,000	5,000	0	311	1			1-129-12.1
43.001-1-9.12	Lashomb, Allan D.	130,300	34,700	130,300	0	240	1			
43.001-1-10.2	Germano, Kristie M.	47,600	7,700	47,600	0	210	1			1- 18- 6.2
43.001-1-10.11	Fregoe, Ray L.	95,000	16,100	95,000	0	120	1			1- 18- 6
43.001-1-10.12	Barlow, Richard	5,500	5,500	5,500	0	323	1			
43.001-1-10.13	Stewart, Robert	112,500	12,500	112,500	0	210	1			
43.001-1-11	Huczel, Judy	11,100	11,100	11,100	0	322	1			1- 55- 5
43.001-1-12	Malone, George H.	17,500	12,500	17,500	0	210	1			1- 57- 4
43.001-1-13.1	Jandreau, Harley P (Estate)	36,500	23,500	36,500	0	240	1			1- 56-10.1
43.001-1-13.2	White, John	23,900	12,200	23,900	0	270	1			1- 56-10.2
43.001-1-14.21	Rowe, Marsha Ann	58,000	7,700	58,000	0	270	1			1-119- 3.2
43.001-1-14.31	Matott, Paul	45,800	7,200	45,800	0	270	1			1-119- 3.3
43.001-1-14.111	Shaw, Garry	134,500	42,000	134,500	0	240	1			1-119- 3.1
43.001-1-15	Fullerton, Kevin	80,940	10,940	80,940	0	270	1			1- 36- 7
43.001-1-16.1	Blair, Martin S. Sr.	112,300	39,100	112,300	0	240	1			1- 15- 1.1
43.001-1-16.2	Simmons, LeRoy J (LU)	22,500	11,500	22,500	0	270	1			1- 15- 1.2
43.001-1-17	Walker, Donald	86,600	32,000	86,600	0	240	1			1-121- 4
43.001-1-18	Barrett Paving Materials Inc	50,600	50,600	50,600	0	720	1			1- 10- 7
43.001-1-22	Blair, Martin	2,800	2,800	2,800	0	322	1			
43.001-1-23	Nelson, Casey	1,110	1,110	1,110	0	321	1			1- 99-19
43.001-1-24	Green, Jay	500	500	500	0	321	1			
43.001-1-26	Ruvalcaba, Barbara	770	770	770	0	314	1			
43.001-1-29	Trimboli, Thomas M.	170	170	170	0	314	1			
43.001-1-31	Breit, Jill R.	43,000	23,500	43,000	0	240	1			1- 60- 7.1
362.000-1	New York State Trans. Assmt.	0	0	0	0	993	3			

Parcel Id	Name	2014	2015		Res Pct	Prp Cls	O C	R S	T C	Account Nbr
		Total Av	Land Av	Total Av						
362.000-2	New York State Trans. Assmt.	0	0	0	0	993		3		
362.000-3	New York State Trans. Assmt.	0	0	0	0	993		3		
555.007-22-1	Time Warner- North Region	108,143	0	119,904	0	869		5		5-134- 1
555.008-22-1	Verizon New York Inc	3,492	0	3,282	0	866		5		5-134-2
555.008-22-2	Verizon New York Inc	43,064	0	40,477	0	866		5		5-134-3
555.008-22-3	Verizon New York Inc	341,406	0	320,902	0	866		5		5-134-3
555.009-22-3	Niagara Mohawk Power Corp	734,444	0	749,610	0	861		5 R		5-134-4.3
555.012-22-1	St Lawrence Gas Co	845,054	0	845,054	0	861		5		5-134- 7
555.012-22-1./01	St Lawrence County IDA	203,450	0	556,360	0	868		8		
555.020-22-1	SLIC Network Solutions Inc	337,140	0	263,733	0	836		5		
620.089-9999-127.480/1881	Town Of Massena	552,792	0	552,792	0	884		6		
620.089-9999-127.480/1882	Town Of Massena	139,947	0	139,947	0	884		6		6-132- 7. 2
620.089-9999-127.480/1883	Town Of Massena	6,997	0	6,997	0	884		6		6-132- 7. 3
620.089-9999-132.350/1001	Niagara Mohawk Power Corp	1,893,297	0	1,893,297	0	882		6		6-99-99
620.089-9999-132.350/1002	Niagara Mohawk Power Corp	503,282	0	503,282	0	882		6		1-99-998
620.089-9999-132.350/1011	Niagara Mohawk Power Corp	500,000	0	500,000	0	882		6		
620.089-9999-132.350/1021	Niagara Mohawk Power Corp	74,743	0	74,743	0	882		6		
620.089-9999-132.350/1031	Niagara Mohawk Power Corp	130,827	0	130,827	0	882		6		
620.089-9999-132.350/1041	Niagara Mohawk Power Corp	30,027	0	30,027	0	882		6		
620.089-9999-132.350/1051	Niagara Mohawk Power Corp	133,362	0	133,362	0	882		6		
620.089-9999-132.350/1881	Niagara Mohawk Power Corp	546,801	0	546,801	0	884		6		6-132- 7.11
620.089-9999-132.350/1882	Niagara Mohawk Power Corp	138,431	0	138,431	0	884		6		6-132- 8. 1
620.089-9999-132.350/1883	Niagara Mohawk Power Corp	6,922	0	6,922	0	884		6		6-132- 8. 2
620.089-9999-139.900/1777	St Lawrence Gas Co	829,329	0	829,329	0	883		6		
620.089-9999-139.900/2777	St Lawrence Gas Co	169,863	0	169,863	0	883		6		
620.089-9999-631.900/1881	Verizon New York Inc	148,422	0	148,422	0	836		6		6-132- 6
620.089-9999-631.900/1882	Verizon New York Inc	35,304	0	35,304	0	836		6		6-132- 1. 2
620.089-9999-631.900/1883	Verizon New York Inc	2,552	0	2,552	0	836		6		
Town Outside Village Totals	Parcels		2,626	162,351,383	30,201,854	164,710,652				
Town Grand Totals	Parcels		2,680	164,662,028	30,955,965	167,094,648				
Report Totals	Parcels		2,680	164,662,028	30,955,965	167,094,648				
Page Totals	Parcels		28	8,459,091	0	8,742,220				

STATE OF NEW YORK
 COUNTY - St Lawrence
 TOWN - Norfolk
 VILLAGE - Norwood
 SWIS - 406201

2 0 1 5 T E N T A T I V E A S S E S S M E N T R O L L
 T A X A B L E SECTION OF THE ROLL - 1
 THESE ASSESSMENTS ARE ALSO USED FOR VILLAGE PURPOSES
 TAX MAP NUMBER SEQUENCE
 UNIFORM PERCENT OF VALUE IS 082.00

PAGE 1
 VALUATION DATE-JUL 01, 2014
 TAXABLE STATUS DATE-MAR 01, 2015

TAX MAP PARCEL NUMBER	PROPERTY LOCATION & CLASS	ASSESSMENT	EXEMPTION CODE	VILLAGE	COUNTY	TOWN	SCHOOL
CURRENT OWNERS NAME	SCHOOL DISTRICT	LAND	TAX DESCRIPTION	TAXABLE VALUE			
CURRENT OWNERS ADDRESS	PARCEL SIZE/GRID COORD	TOTAL	SPECIAL DISTRICTS	ACCOUNT NO.			

42.050-1-1	125 N Main St			42.050-1-1			1- 1-11
Clark Kelli Marie	311 Res vac land		VILLAGE TAXABLE VALUE	6,400			
Berry Leigh Christine	Norwood-Norfolk 406201	6,400	COUNTY TAXABLE VALUE	6,400			
7667 State Highway 56	385'wf	6,400	TOWN TAXABLE VALUE	6,400			
Norwood, NY 13668	FRNT 354.00 DPTH		SCHOOL TAXABLE VALUE	6,400			
	ACRES 7.40						
	EAST-0328459 NRTH-1736078						
	DEED BOOK 2005 PG-19747						
	FULL MARKET VALUE	7,805					

42.050-1-3	132 N Main St			42.050-1-3			1- 2- 8
Boprey Michael L Jr	210 1 Family Res		VET WAR C 41122	0	9,840	0	0
Boprey Jessica	Norwood-Norfolk 406201	6,400	VET WAR T 41123	0	0	7,380	0
132 N Main Street	FRNT 121.00 DPTH 200.00	108,800	VET WAR V 41127	4,920	0	0	0
Norwood, NY 13668	ACRES 0.56		VET COM C 41132	0	16,400	0	0
	EAST-0329060 NRTH-1736030		VET COM T 41133	0	0	12,300	0
	DEED BOOK 2012 PG-20601		VET COM V 41137	8,200	0	0	0
	FULL MARKET VALUE	132,683	VET DIS C 41142	0	32,800	0	0
			VET DIS C 41142	0	32,800	0	0
			VET DIS T 41143	0	0	24,600	0
			VET DIS T 41143	0	0	24,600	0
			VET DIS V 41147	16,400	0	0	0
			VET DIS V 41147	16,400	0	0	0
			Basic Star 41854	0	0	0	24,600
			VILLAGE TAXABLE VALUE		62,880		
			COUNTY TAXABLE VALUE		16,960		
			TOWN TAXABLE VALUE		39,920		
			SCHOOL TAXABLE VALUE		84,200		

STATE OF NEW YORK
 COUNTY - St Lawrence
 TOWN - Norfolk
 VILLAGE - Norwood
 SWIS - 406201

2 0 1 5 T E N T A T I V E A S S E S S M E N T R O L L
 T A X A B L E S E C T I O N O F T H E R O L L - 1
 T H E S E A S S E S S M E N T S A R E A L S O U S E D F O R V I L L A G E P U R P O S E S
 M A P S E C T I O N - 0 4 2
 S U B - S E C T I O N - 0 5 0
 U N I F O R M P E R C E N T O F V A L U E I S 0 8 2 . 0 0

PAGE 2
 VALUATION DATE-JUL 01, 2014
 TAXABLE STATUS DATE-MAR 01, 2015
 RPS150/V04/L015
 CURRENT DATE 4/30/2015

*** S P E C I A L D I S T R I C T S U M M A R Y ***

CODE	DISTRICT NAME	TOTAL PARCELS	EXTENSION TYPE	EXTENSION VALUE	AD VALOREM VALUE	EXEMPT AMOUNT	TAXABLE VALUE
------	---------------	---------------	----------------	-----------------	------------------	---------------	---------------

NO SPECIAL DISTRICTS AT THIS LEVEL

*** S C H O O L D I S T R I C T S U M M A R Y ***

CODE	DISTRICT NAME	TOTAL PARCELS	ASSESSED LAND	ASSESSED TOTAL	EXEMPT AMOUNT	TOTAL TAXABLE	STAR AMOUNT	STAR TAXABLE
406201	Norwood-Norfolk	2	12,800	115,200		115,200	24,600	90,600
	S U B - T O T A L	2	12,800	115,200		115,200	24,600	90,600
	T O T A L	2	12,800	115,200		115,200	24,600	90,600

*** S Y S T E M C O D E S S U M M A R Y ***

NO SYSTEM EXEMPTIONS AT THIS LEVEL

*** E X E M P T I O N S U M M A R Y ***

CODE	DESCRIPTION	TOTAL PARCELS	VILLAGE	COUNTY	TOWN	SCHOOL
41122	VET WAR C	1		9,840		
41123	VET WAR T	1			7,380	
41127	VET WAR V	1	4,920			
41132	VET COM C	1		16,400		
41133	VET COM T	1			12,300	
41137	VET COM V	1	8,200			
41142	VET DIS C	1		65,600		
41143	VET DIS T	1			49,200	
41147	VET DIS V	1	32,800			
41854	Basic Star	1				24,600
	T O T A L	10	45,920	91,840	68,880	24,600

STATE OF NEW YORK
 COUNTY - St Lawrence
 TOWN - Norfolk
 VILLAGE - Norwood
 SWIS - 406201

2 0 1 5 T E N T A T I V E A S S E S S M E N T R O L L
 T A X A B L E S E C T I O N O F T H E R O L L - 1
 T H E S E A S S E S S M E N T S A R E A L S O U S E D F O R V I L L A G E P U R P O S E S
 M A P S E C T I O N - 0 4 2
 S U B - S E C T I O N - 0 5 0
 U N I F O R M P E R C E N T O F V A L U E I S 0 8 2 . 0 0

PAGE 3
 VALUATION DATE-JUL 01, 2014
 TAXABLE STATUS DATE-MAR 01, 2015
 RPS150/V04/L015
 CURRENT DATE 4/30/2015

*** G R A N D T O T A L S ***

ROLL SEC	DESCRIPTION	TOTAL PARCELS	ASSESSED LAND	ASSESSED TOTAL	TAXABLE VILLAGE	TAXABLE COUNTY	TAXABLE TOWN	TAXABLE SCHOOL	STAR TAXABLE
1	TAXABLE	2	12,800	115,200	69,280	23,360	46,320	115,200	90,600

STATE OF NEW YORK
COUNTY - St Lawrence
TOWN - Norfolk
VILLAGE - Norwood
SWIS - 406201

2 0 1 5 T E N T A T I V E A S S E S S M E N T R O L L
T A X A B L E SECTION OF THE ROLL - 1
THESE ASSESSMENTS ARE ALSO USED FOR VILLAGE PURPOSES
TAX MAP NUMBER SEQUENCE
UNIFORM PERCENT OF VALUE IS 082.00
UNIFORM PERCENT OF VALUE IS 082.00

PAGE 4
VALUATION DATE-JUL 01, 2014
TAXABLE STATUS DATE-MAR 01, 2015

TAX MAP PARCEL NUMBER	PROPERTY LOCATION & CLASS	ASSESSMENT	EXEMPTION CODE	VILLAGE	COUNTY	TOWN	SCHOOL
CURRENT OWNERS NAME	SCHOOL DISTRICT	LAND	TAX DESCRIPTION	TAXABLE VALUE			ACCOUNT NO.
CURRENT OWNERS ADDRESS	PARCEL SIZE/GRID COORD	TOTAL	SPECIAL DISTRICTS				

42.058-1-1.1	119 N Main St						
Cline Max A	230 3 Family Res		VILLAGE TAXABLE VALUE	46,100			1- 3- 1
119 N Main St	Norwood-Norfolk 406201	7,300	COUNTY TAXABLE VALUE	46,100			
Norwood, NY 13668	FRNT 242.00 DPTH	46,100	TOWN TAXABLE VALUE	46,100			
	ACRES 3.90		SCHOOL TAXABLE VALUE	46,100			
	EAST-0328545 NRTH-1735570						
	DEED BOOK 2007 PG-436						
	FULL MARKET VALUE	56,220					

42.058-1-1.2	Off N Main St						
Cline Max A	314 Rural vac<10 - WTRFNT		VILLAGE TAXABLE VALUE	7,400			
119 North Main St	Norwood-Norfolk 406201	7,400	COUNTY TAXABLE VALUE	7,400			
Norwood, NY 13668	95'wf	7,400	TOWN TAXABLE VALUE	7,400			
	ACRES 3.30		SCHOOL TAXABLE VALUE	7,400			
	EAST-0328199 NRTH-1735792						
	DEED BOOK 2007 PG-436						
	FULL MARKET VALUE	9,024					

42.058-1-2	123 N Main St						
Burlingame Lucia	210 1 Family Res		VILLAGE TAXABLE VALUE	9,300			1- 2- 9
2 Clinton St	Norwood-Norfolk 406201	7,300	COUNTY TAXABLE VALUE	9,300			
Norfolk, NY 13667	FRNT 165.00 DPTH 264.00	9,300	TOWN TAXABLE VALUE	9,300			
	EAST-0328697 NRTH-1735732		SCHOOL TAXABLE VALUE	9,300			
	DEED BOOK 2009 PG-17857						
	FULL MARKET VALUE	11,341					

42.058-1-3	115 N Main St						
Akins David M	210 1 Family Res		VILLAGE TAXABLE VALUE	26,200			1- 3- 2
115 N Main St	Norwood-Norfolk 406201	5,900	COUNTY TAXABLE VALUE	26,200			
Norwood, NY 13668	FRNT 92.00 DPTH 266.00	26,200	TOWN TAXABLE VALUE	26,200			
	ACRES 0.56 BANK8888173		SCHOOL TAXABLE VALUE	26,200			
	EAST-0328610 NRTH-1735365						
	DEED BOOK 2008 PG-7238						
	FULL MARKET VALUE	31,951					

42.058-1-4	109 N Main St						
Monroe Scott (LC)	270 Mfg housing		VILLAGE TAXABLE VALUE	10,400			1- 1- 5
10 Crabb St	Norwood-Norfolk 406201	5,400	COUNTY TAXABLE VALUE	10,400			
Norfolk, NY 13667	Trlr 65X12	10,400	TOWN TAXABLE VALUE	10,400			
	FRNT 80.00 DPTH 180.00		SCHOOL TAXABLE VALUE	10,400			
	ACRES 0.33						
	EAST-0328621 NRTH-1735273						
	DEED BOOK 2001 PG-17115						
	FULL MARKET VALUE	12,683					

STATE OF NEW YORK
COUNTY - St Lawrence
TOWN - Norfolk
VILLAGE - Norwood
SWIS - 406201

2 0 1 5 T E N T A T I V E A S S E S S M E N T R O L L
T A X A B L E SECTION OF THE ROLL - 1
THESE ASSESSMENTS ARE ALSO USED FOR VILLAGE PURPOSES
TAX MAP NUMBER SEQUENCE
UNIFORM PERCENT OF VALUE IS 082.00
UNIFORM PERCENT OF VALUE IS 082.00

PAGE 5
VALUATION DATE-JUL 01, 2014
TAXABLE STATUS DATE-MAR 01, 2015

TAX MAP PARCEL NUMBER	PROPERTY LOCATION & CLASS	ASSESSMENT	EXEMPTION CODE	VILLAGE	COUNTY	TOWN	SCHOOL
CURRENT OWNERS NAME	SCHOOL DISTRICT	LAND	TAX DESCRIPTION	TAXABLE VALUE			ACCOUNT NO.
CURRENT OWNERS ADDRESS	PARCEL SIZE/GRID COORD	TOTAL	SPECIAL DISTRICTS				

42.058-1-5	107 N Main St						1- 3- 5
Raymonda Josh	210 1 Family Res		Basic Star 41854	0	0	0	24,600
107 N Main Street	Norwood-Norfolk 406201	5,900	VILLAGE TAXABLE VALUE		61,600		
Norwood, NY 13668	Cape Cod	61,600	COUNTY TAXABLE VALUE		61,600		
	93x192x155x308 1 Fam Res		TOWN TAXABLE VALUE		61,600		
	FRNT 93.00 DPTH 250.00		SCHOOL TAXABLE VALUE		37,000		
	ACRES 0.53 BANK8888173						
	EAST-0328507 NRTH-1735219						
	DEED BOOK 1087 PG-857						
	FULL MARKET VALUE	75,122					

42.058-1-6	105 N Main St						1- 2-12
Kuenzler Brent	210 1 Family Res		VILLAGE TAXABLE VALUE		57,200		
Kuenzler Julie A	Norwood-Norfolk 406201	7,800	COUNTY TAXABLE VALUE		57,200		
101 N Main Street	202x250x192	57,200	TOWN TAXABLE VALUE		57,200		
Norwood, NY 13668	FRNT 202.00 DPTH 125.00		SCHOOL TAXABLE VALUE		57,200		
	ACRES 0.93						
	EAST-0328578 NRTH-1735073						
	DEED BOOK 2000 PG-7218						
	FULL MARKET VALUE	69,756					

42.058-2-2	21,25 Cedar St						1- 2-14
Tarallo Angelo J	210 1 Family Res		VILLAGE TAXABLE VALUE		33,300		
Tarallo Geneth A	Norwood-Norfolk 406201	8,600	COUNTY TAXABLE VALUE		33,300		
137 Regan Rd	ACRES 7.58	33,300	TOWN TAXABLE VALUE		33,300		
Norwood, NY 13668	EAST-0329736 NRTH-1734143		SCHOOL TAXABLE VALUE		33,300		
	DEED BOOK 2001 PG-2466						
	FULL MARKET VALUE	40,610					

42.058-2-3	100 N Main St						1- 1-14
Scruggs Susan E	210 1 Family Res		VILLAGE TAXABLE VALUE		20,000		
Scruggs Samuel L	Norwood-Norfolk 406201	12,000	COUNTY TAXABLE VALUE		20,000		
3255 Turtle St	Also see 2008-19429	20,000	TOWN TAXABLE VALUE		20,000		
Dade City, FL 33523	FRNT 83.00 DPTH 264.00		SCHOOL TAXABLE VALUE		20,000		
	ACRES 22.20						
	EAST-0329395 NRTH-1734711						
	DEED BOOK 2007 PG-9146						
	FULL MARKET VALUE	24,390					

42.058-2-4	102 N Main St						1- 3- 7
Mikel Kathleen M	210 1 Family Res		Basic Star 41854	0	0	0	24,600
Mikel Gary J	Norwood-Norfolk 406201	5,700	VILLAGE TAXABLE VALUE		70,000		
102 N Main St	FRNT 83.00 DPTH 264.00	70,000	COUNTY TAXABLE VALUE		70,000		
Norwood, NY 13668	ACRES 0.50		TOWN TAXABLE VALUE		70,000		
	EAST-0328794 NRTH-1734938		SCHOOL TAXABLE VALUE		45,400		
	DEED BOOK 2010 PG-5485						
	FULL MARKET VALUE	85,366					

STATE OF NEW YORK
 COUNTY - St Lawrence
 TOWN - Norfolk
 VILLAGE - Norwood
 SWIS - 406201

2 0 1 5 T E N T A T I V E A S S E S S M E N T R O L L
 T A X A B L E SECTION OF THE ROLL - 1
 THESE ASSESSMENTS ARE ALSO USED FOR VILLAGE PURPOSES
 TAX MAP NUMBER SEQUENCE
 UNIFORM PERCENT OF VALUE IS 082.00
 UNIFORM PERCENT OF VALUE IS 082.00

PAGE 6
 VALUATION DATE-JUL 01, 2014
 TAXABLE STATUS DATE-MAR 01, 2015

TAX MAP PARCEL NUMBER	PROPERTY LOCATION & CLASS	ASSESSMENT	EXEMPTION CODE	VILLAGE	COUNTY	TOWN	SCHOOL
CURRENT OWNERS NAME	SCHOOL DISTRICT	LAND	TAX DESCRIPTION	TAXABLE VALUE			
CURRENT OWNERS ADDRESS	PARCEL SIZE/GRID COORD	TOTAL	SPECIAL DISTRICTS	ACCOUNT NO.			

42.058-2-5	104 N Main St 210 1 Family Res		Basic Star 41854	0	0	0	1- 2- 2 24,600
McLaughlin John B	Norwood-Norfolk 406201	5,700	VILLAGE TAXABLE VALUE		42,400		
104 N Main Street	Cape Cod	42,400	COUNTY TAXABLE VALUE		42,400		
Norwood, NY 13668	FRNT 83.00 DPTH 264.00 ACRES 0.50		TOWN TAXABLE VALUE		42,400		
	EAST-0328816 NRTH-1735019		SCHOOL TAXABLE VALUE		17,800		
	DEED BOOK 2013 PG-2694						
	FULL MARKET VALUE	51,707					

42.058-2-6.1	106 N Main St 210 1 Family Res		VILLAGE TAXABLE VALUE		60,000		1- 3- 8
Short Holly J	Norwood-Norfolk 406201	5,000	COUNTY TAXABLE VALUE		60,000		
% Richard Short	64'x116'x4'x117'x60'x264'	60,000	TOWN TAXABLE VALUE		60,000		
28 Sober St	Cape Cod		SCHOOL TAXABLE VALUE		60,000		
Norfolk, NY 13667	FRNT 64.00 DPTH 264.00 ACRES 0.38						
	EAST-0328848 NRTH-1735089						
	DEED BOOK 2014 PG-13533						
	FULL MARKET VALUE	73,171					

42.058-2-7.1	108 N Main St 210 1 Family Res		VILLAGE TAXABLE VALUE		44,000		1- 1- 7
Grimm David E	Norwood-Norfolk 406201	5,000	COUNTY TAXABLE VALUE		44,000		
Wik-Grimm Pamela F	64'x264'x68'x117'x4'x116'	44,000	TOWN TAXABLE VALUE		44,000		
108 N Main St	FRNT 64.00 DPTH 264.00		SCHOOL TAXABLE VALUE		44,000		
Norwood, NY 13668	EAST-0328859 NRTH-1735149						
	DEED BOOK 2013 PG-15109						
	FULL MARKET VALUE	53,659					

42.058-2-8	110 N Main St 210 1 Family Res		VILLAGE TAXABLE VALUE		43,900		1- 3- 4
Potvin Steven	Norwood-Norfolk 406201	5,000	COUNTY TAXABLE VALUE		43,900		
Potvin-Frost Michael	FRNT 64.00 DPTH 264.00	43,900	TOWN TAXABLE VALUE		43,900		
13 Battery St	ACRES 0.38 BANK8888173		SCHOOL TAXABLE VALUE		43,900		
Plattsburgh, NY 12901	EAST-0328859 NRTH-1735224						
	DEED BOOK 2013 PG-9334						
	FULL MARKET VALUE	53,537					

42.058-2-9	114 N Main St 210 1 Family Res		Enhanced S 41834	0	0	0	1- 2- 7 53,550
Peterson Terry	Norwood-Norfolk 406201	7,000	VILLAGE TAXABLE VALUE		74,400		
Peterson Donna	Old Style	74,400	COUNTY TAXABLE VALUE		74,400		
114 N Main St	ACRES 3.10		TOWN TAXABLE VALUE		74,400		
Norwood, NY 13668	EAST-0329033 NRTH-1735360		SCHOOL TAXABLE VALUE		20,850		
	DEED BOOK 879 PG-00822						
	FULL MARKET VALUE	90,732					

STATE OF NEW YORK
 COUNTY - St Lawrence
 TOWN - Norfolk
 VILLAGE - Norwood
 SWIS - 406201

2 0 1 5 T E N T A T I V E A S S E S S M E N T R O L L
 T A X A B L E SECTION OF THE ROLL - 1
 THESE ASSESSMENTS ARE ALSO USED FOR VILLAGE PURPOSES
 TAX MAP NUMBER SEQUENCE
 UNIFORM PERCENT OF VALUE IS 082.00
 UNIFORM PERCENT OF VALUE IS 082.00

PAGE 7
 VALUATION DATE-JUL 01, 2014
 TAXABLE STATUS DATE-MAR 01, 2015

TAX MAP PARCEL NUMBER	PROPERTY LOCATION & CLASS	ASSESSMENT	EXEMPTION CODE	VILLAGE	COUNTY	TOWN	SCHOOL
CURRENT OWNERS NAME	SCHOOL DISTRICT	LAND	TAX DESCRIPTION	TAXABLE VALUE			
CURRENT OWNERS ADDRESS	PARCEL SIZE/GRID COORD	TOTAL	SPECIAL DISTRICTS	ACCOUNT NO.			

42.058-2-10	120 N Main St				42.058-2-10		1- 2- 6
Vredenburgh Shelva (Estate)	210 1 Family Res		VILLAGE TAXABLE VALUE	81,000			
1 Walnut St	Norwood-Norfolk 406201	5,500	COUNTY TAXABLE VALUE	81,000			
Norwood, NY 13668	FRNT 90.00 DPTH 173.00	81,000	TOWN TAXABLE VALUE	81,000			
	ACRES 0.36		SCHOOL TAXABLE VALUE	81,000			
	EAST-0328903 NRTH-1735522						
	DEED BOOK 1096 PG-855						
	FULL MARKET VALUE	98,780					

42.058-2-11	126 N Main St				42.058-2-11		1- 2- 3
Cyr Gilman P	210 1 Family Res		VET COM C 41132	0	16,400	0	0
Cyr Joann E	Norwood-Norfolk 406201	6,000	VET COM T 41133	0	0	12,300	0
126 N Main St	Brick Ranch	79,100	VET COM V 41137	8,200	0	0	0
Norwood, NY 13668	FRNT 100.00 DPTH 200.00		Enhanced S 41834	0	0	0	53,550
	EAST-0328978 NRTH-1735700		VILLAGE TAXABLE VALUE		70,900		
	DEED BOOK 1999 PG-19098		COUNTY TAXABLE VALUE		62,700		
	FULL MARKET VALUE	96,463	TOWN TAXABLE VALUE		66,800		
			SCHOOL TAXABLE VALUE		25,550		

42.058-2-12.1	128 N Main St				42.058-2-12.1		1- 1- 9
Lacks Walter Jr	240 Rural res		Vet Eligib 41101	0	72,447	72,447	0
PO Box 102	Norwood-Norfolk 406201	14,200	Vet Eligil 41107	72,447	0	0	0
Norwood, NY 13668	Old Stlye & 1980 14X70 Mh	72,900	Enhanced S 41834	0	0	0	53,550
	ACRES 33.30		VILLAGE TAXABLE VALUE		453		
	EAST-0330803 NRTH-1735597		COUNTY TAXABLE VALUE		453		
	DEED BOOK 876 PG-00295		TOWN TAXABLE VALUE		453		
	FULL MARKET VALUE	88,902	SCHOOL TAXABLE VALUE		19,350		

42.058-2-13	130 N Main St				42.058-2-13		1- 1- 6
Lustyik Donald	210 1 Family Res		CW_15_VET/ 41161	0	9,840	9,840	0
Lustyik Barbara	Norwood-Norfolk 406201	6,000	CW_15_VET/ 41167	9,840	0	0	0
130 N Main Street	Split	70,700	Enhanced S 41834	0	0	0	53,550
Norwood, NY 13668	FRNT 100.00 DPTH 200.00		VILLAGE TAXABLE VALUE		60,860		
	ACRES 0.46		COUNTY TAXABLE VALUE		60,860		
	EAST-0329043 NRTH-1735922		TOWN TAXABLE VALUE		60,860		
	DEED BOOK 894 PG-00519		SCHOOL TAXABLE VALUE		17,150		
	FULL MARKET VALUE	86,220					

42.058-2-14	27 Cedar St				42.058-2-14		1- 1-15
Scott Timothy A	210 1 Family Res		Basic Star 41854	0	0	0	24,600
Scott Billie Ann	Norwood-Norfolk 406201	8,400	VILLAGE TAXABLE VALUE		87,400		
27 Cedar St	ACRES 7.00 BANK8888111	87,400	COUNTY TAXABLE VALUE		87,400		
Norwood, NY 13668-3231	EAST-0330282 NRTH-1734578		TOWN TAXABLE VALUE		87,400		
	DEED BOOK 1111 PG-526		SCHOOL TAXABLE VALUE		62,800		
	FULL MARKET VALUE	106,585					

STATE OF NEW YORK
 COUNTY - St Lawrence
 TOWN - Norfolk
 VILLAGE - Norwood
 SWIS - 406201

2 0 1 5 T E N T A T I V E A S S E S S M E N T R O L L
 T A X A B L E SECTION OF THE ROLL - 1
 THESE ASSESSMENTS ARE ALSO USED FOR VILLAGE PURPOSES
 TAX MAP NUMBER SEQUENCE
 UNIFORM PERCENT OF VALUE IS 082.00
 UNIFORM PERCENT OF VALUE IS 082.00

PAGE 8
 VALUATION DATE-JUL 01, 2014
 TAXABLE STATUS DATE-MAR 01, 2015

TAX MAP PARCEL NUMBER	PROPERTY LOCATION & CLASS	ASSESSMENT	EXEMPTION CODE	VILLAGE	COUNTY	TOWN	SCHOOL
CURRENT OWNERS NAME	SCHOOL DISTRICT	LAND	TAX DESCRIPTION	TAXABLE VALUE			
CURRENT OWNERS ADDRESS	PARCEL SIZE/GRID COORD	TOTAL	SPECIAL DISTRICTS	ACCOUNT NO.			

42.058-2-15	Cedar St			42.058-2-15			1- 3- 9
Lashomb John	314 Rural vac<10		VILLAGE TAXABLE VALUE		4,100		
Lashomb Kimberly	Norwood-Norfolk 406201	4,100	COUNTY TAXABLE VALUE		4,100		
9288 State Highway 56	Ashlaw Lot-Marsh Land	4,100	TOWN TAXABLE VALUE		4,100		
Norfolk, NY 13667	92x165x103x112		SCHOOL TAXABLE VALUE		4,100		
	FRNT 100.00 DPTH						
	ACRES 0.75						
	EAST-0330106 NRTH-1734322						
	DEED BOOK 2013 PG-17200						
	FULL MARKET VALUE	5,000					

42.058-2-16	Cedar			42.058-2-16			1- 3- 3
Smith Gary V	314 Rural vac<10		VILLAGE TAXABLE VALUE		4,200		
Smith April L	Norwood-Norfolk 406201	4,200	COUNTY TAXABLE VALUE		4,200		
1540 County Route 27	125X470 (D)	4,200	TOWN TAXABLE VALUE		4,200		
Russell, NY 13684-3124	FRNT 125.00 DPTH		SCHOOL TAXABLE VALUE		4,200		
	ACRES 1.10						
	EAST-0329374 NRTH-1733927						
	DEED BOOK 2006 PG-8801						
	FULL MARKET VALUE	5,122					

STATE OF NEW YORK
 COUNTY - St Lawrence
 TOWN - Norfolk
 VILLAGE - Norwood
 SWIS - 406201

2 0 1 5 T E N T A T I V E A S S E S S M E N T R O L L
 T A X A B L E S E C T I O N O F T H E R O L L - 1
 T H E S E A S S E S S M E N T S A R E A L S O U S E D F O R V I L L A G E P U R P O S E S
 M A P S E C T I O N - 0 4 2
 S U B - S E C T I O N - 0 5 8
 U N I F O R M P E R C E N T O F V A L U E I S 0 8 2 . 0 0

PAGE 9
 VALUATION DATE-JUL 01, 2014
 TAXABLE STATUS DATE-MAR 01, 2015
 RPS150/V04/L015
 CURRENT DATE 4/30/2015

*** S P E C I A L D I S T R I C T S U M M A R Y ***

CODE	DISTRICT NAME	TOTAL PARCELS	EXTENSION TYPE	EXTENSION VALUE	AD VALOREM VALUE	EXEMPT AMOUNT	TAXABLE VALUE
------	---------------	---------------	----------------	-----------------	------------------	---------------	---------------

NO SPECIAL DISTRICTS AT THIS LEVEL

*** S C H O O L D I S T R I C T S U M M A R Y ***

CODE	DISTRICT NAME	TOTAL PARCELS	ASSESSED LAND	ASSESSED TOTAL	EXEMPT AMOUNT	TOTAL TAXABLE	STAR AMOUNT	STAR TAXABLE
406201	Norwood-Norfolk	22	149,400	1005,600		1005,600	312,600	693,000
	S U B - T O T A L	22	149,400	1005,600		1005,600	312,600	693,000
	T O T A L	22	149,400	1005,600		1005,600	312,600	693,000

*** S Y S T E M C O D E S S U M M A R Y ***

NO SYSTEM EXEMPTIONS AT THIS LEVEL

*** E X E M P T I O N S U M M A R Y ***

CODE	DESCRIPTION	TOTAL PARCELS	VILLAGE	COUNTY	TOWN	SCHOOL
41101	Vet Eligib	1		72,447	72,447	
41107	Vet Eligil	1	72,447			
41132	VET COM C	1		16,400		
41133	VET COM T	1			12,300	
41137	VET COM V	1	8,200			
41161	CW_15_VET/	1		9,840	9,840	
41167	CW_15_VET/	1	9,840			
41834	Enhanced S	4				214,200
41854	Basic Star	4				98,400
	T O T A L	15	90,487	98,687	94,587	312,600

STATE OF NEW YORK
 COUNTY - St Lawrence
 TOWN - Norfolk
 VILLAGE - Norwood
 SWIS - 406201

2 0 1 5 T E N T A T I V E A S S E S S M E N T R O L L
 T A X A B L E S E C T I O N O F T H E R O L L - 1
 T H E S E A S S E S S M E N T S A R E A L S O U S E D F O R V I L L A G E P U R P O S E S
 M A P S E C T I O N - 0 4 2
 S U B - S E C T I O N - 0 5 8
 U N I F O R M P E R C E N T O F V A L U E I S 0 8 2 . 0 0

PAGE 10
 VALUATION DATE-JUL 01, 2014
 TAXABLE STATUS DATE-MAR 01, 2015
 RPS150/V04/L015
 CURRENT DATE 4/30/2015

*** G R A N D T O T A L S ***

ROLL SEC	DESCRIPTION	TOTAL PARCELS	ASSESSED LAND	ASSESSED TOTAL	TAXABLE VILLAGE	TAXABLE COUNTY	TAXABLE TOWN	TAXABLE SCHOOL	STAR TAXABLE
1	TAXABLE	22	149,400	1005,600	915,113	906,913	911,013	1005,600	693,000

STATE OF NEW YORK
 COUNTY - St Lawrence
 TOWN - Norfolk
 VILLAGE - Norwood
 SWIS - 406201

2 0 1 5 T E N T A T I V E A S S E S S M E N T R O L L
 T A X A B L E SECTION OF THE ROLL - 1
 THESE ASSESSMENTS ARE ALSO USED FOR VILLAGE PURPOSES
 TAX MAP NUMBER SEQUENCE
 UNIFORM PERCENT OF VALUE IS 082.00
 UNIFORM PERCENT OF VALUE IS 082.00

PAGE 11
 VALUATION DATE-JUL 01, 2014
 TAXABLE STATUS DATE-MAR 01, 2015

TAX MAP PARCEL NUMBER	PROPERTY LOCATION & CLASS	ASSESSMENT	EXEMPTION CODE	VILLAGE	COUNTY	TOWN	SCHOOL
CURRENT OWNERS NAME	SCHOOL DISTRICT	LAND	TAX DESCRIPTION	TAXABLE VALUE			
CURRENT OWNERS ADDRESS	PARCEL SIZE/GRID COORD	TOTAL	SPECIAL DISTRICTS	ACCOUNT NO.			

42.059-1-3	30 Cedar St			42.059-1-3			
Daniels Bonnie L	210 1 Family Res	7,700	Enhanced S 41834	0	0	0	1- 1-12
30 Cedar St	Norwood-Norfolk 406201	87,100	VILLAGE TAXABLE VALUE		87,100		53,550
Norwood, NY 13668	ACRES 5.10	87,100	COUNTY TAXABLE VALUE		87,100		
	EAST-0330593 NRTH-1734165		TOWN TAXABLE VALUE		87,100		
	DEED BOOK 1999 PG-6480		SCHOOL TAXABLE VALUE		33,550		
	FULL MARKET VALUE	106,220					

STATE OF NEW YORK
 COUNTY - St Lawrence
 TOWN - Norfolk
 VILLAGE - Norwood
 SWIS - 406201

2 0 1 5 T E N T A T I V E A S S E S S M E N T R O L L
 T A X A B L E SECTION OF THE ROLL - 1
 THESE ASSESSMENTS ARE ALSO USED FOR VILLAGE PURPOSES
 TAX MAP NUMBER SEQUENCE
 UNIFORM PERCENT OF VALUE IS 082.00
 UNIFORM PERCENT OF VALUE IS 082.00

PAGE 13
 VALUATION DATE-JUL 01, 2014
 TAXABLE STATUS DATE-MAR 01, 2015

TAX MAP PARCEL NUMBER	PROPERTY LOCATION & CLASS	ASSESSMENT	EXEMPTION CODE	VILLAGE	COUNTY	TOWN	SCHOOL
CURRENT OWNERS NAME	SCHOOL DISTRICT	LAND	TAX DESCRIPTION	TAXABLE VALUE			
CURRENT OWNERS ADDRESS	PARCEL SIZE/GRID COORD	TOTAL	SPECIAL DISTRICTS	ACCOUNT NO.			

42.066-3-2	Cedar St 314 Rural vac<10		VILLAGE TAXABLE VALUE				1- 3-10
Colton Perry A Jr	Norwood-Norfolk 406201	500	COUNTY TAXABLE VALUE				
282 Pyrites Russell Rd	Hm Kinsman Lot	500	TOWN TAXABLE VALUE				
Hermon, NY 13652	65x110x130 Vac Land		SCHOOL TAXABLE VALUE				
	FRNT 65.00 DPTH 55.00						
	EAST-0329493 NRTH-1733657						
	DEED BOOK 2012 PG-16979						
	FULL MARKET VALUE	610					

42.066-3-3	Cedar 314 Rural vac<10		VILLAGE TAXABLE VALUE				1- 3- 6
Cota Roderick	Norwood-Norfolk 406201	4,200	COUNTY TAXABLE VALUE				
Cota Patsy	FRNT 365.00 DPTH	4,200	TOWN TAXABLE VALUE				
6 Grove St	ACRES 1.00		SCHOOL TAXABLE VALUE				
Norwood, NY 13668	EAST-0329628 NRTH-1733565						
	DEED BOOK 896 PG-01006						
	FULL MARKET VALUE	5,122					

42.066-3-4	24 Cedar St 210 1 Family Res		VILLAGE TAXABLE VALUE				1- 3-12
Turnbull Alasdair	Norwood-Norfolk 406201	8,400	COUNTY TAXABLE VALUE				
Turnbull Wendy	FRNT 659.00 DPTH	75,000	TOWN TAXABLE VALUE				
213 Dayton Rd	ACRES 7.20 BANK8888869		SCHOOL TAXABLE VALUE				
Potsdam, NY 13676	EAST-0330035 NRTH-1733819						
	DEED BOOK 2004 PG-12036						
	FULL MARKET VALUE	91,463					

42.066-3-5	39 Baldwin Ave 210 1 Family Res		Basic Star 41854	0	0	0	1- 2-10 24,600
Reagan Randy R	Norwood-Norfolk 406201	7,700	VILLAGE TAXABLE VALUE				
Reagan Cassie S	Also 1037/932	80,000	COUNTY TAXABLE VALUE				
39 Baldwin Ave	Yellow Old Style Res		TOWN TAXABLE VALUE				
Norwood, NY 13668	FRNT 200.00 DPTH		SCHOOL TAXABLE VALUE				
	ACRES 5.20						
	EAST-0330030 NRTH-1733257						
	DEED BOOK 1037 PG-00928						
	FULL MARKET VALUE	97,561					

42.066-3-6	30 Cottage St 210 1 Family Res		Enhanced S 41834	0	0	0	1- 1- 3 38,400
Donahue Robert	Norwood-Norfolk 406201	7,000	VILLAGE TAXABLE VALUE				
Donahue Patrick	215x65x82x198x135	38,400	COUNTY TAXABLE VALUE				
% Robert Donahue	FRNT 215.00 DPTH 135.00		TOWN TAXABLE VALUE				
3 Cayuga St	ACRES 0.66		SCHOOL TAXABLE VALUE				
Auburn, NY 13021-2815	EAST-0330338 NRTH-1732484						
	DEED BOOK 1055 PG-3						
	FULL MARKET VALUE	46,829					

STATE OF NEW YORK
 COUNTY - St Lawrence
 TOWN - Norfolk
 VILLAGE - Norwood
 SWIS - 406201

2 0 1 5 T E N T A T I V E A S S E S S M E N T R O L L
 T A X A B L E SECTION OF THE ROLL - 1
 THESE ASSESSMENTS ARE ALSO USED FOR VILLAGE PURPOSES
 TAX MAP NUMBER SEQUENCE
 UNIFORM PERCENT OF VALUE IS 082.00
 UNIFORM PERCENT OF VALUE IS 082.00

PAGE 14
 VALUATION DATE-JUL 01, 2014
 TAXABLE STATUS DATE-MAR 01, 2015

TAX MAP PARCEL NUMBER	PROPERTY LOCATION & CLASS	ASSESSMENT	EXEMPTION CODE	VILLAGE	COUNTY	TOWN	SCHOOL
CURRENT OWNERS NAME	SCHOOL DISTRICT	LAND	TAX DESCRIPTION	TAXABLE VALUE			
CURRENT OWNERS ADDRESS	PARCEL SIZE/GRID COORD	TOTAL	SPECIAL DISTRICTS	ACCOUNT NO.			
***** 42.066-3-8.1 *****							
38 Baldwin Ave						1-	1- 4
42.066-3-8.1	220 2 Family Res		VET COM C 41132	0	16,400	0	0
Donahue Timothy Jr	Norwood-Norfolk 406201	6,100	VET COM T 41133	0	0	12,300	0
Donahue Reta	White Ranch	75,000	VET COM V 41137	8,200	0	0	0
38 Baldwin Ave	176x129x169x112		RPTL466_f 41691	2,460	2,460	2,460	0
Norwood, NY 13668	FRNT 147.00 DPTH 176.00		Enhanced S 41834	0	0	0	53,550
	ACRES 0.48		VILLAGE TAXABLE VALUE		64,340		
	EAST-0330219 NRTH-1732666		COUNTY TAXABLE VALUE		56,140		
	DEED BOOK 878 PG-00955		TOWN TAXABLE VALUE		60,240		
	FULL MARKET VALUE	91,463	SCHOOL TAXABLE VALUE		21,450		

STATE OF NEW YORK
 COUNTY - St Lawrence
 TOWN - Norfolk
 VILLAGE - Norwood
 SWIS - 406201

2 0 1 5 T E N T A T I V E A S S E S S M E N T R O L L
 T A X A B L E S E C T I O N O F T H E R O L L - 1
 T H E S E A S S E S S M E N T S A R E A L S O U S E D F O R V I L L A G E P U R P O S E S
 M A P S E C T I O N - 0 4 2
 S U B - S E C T I O N - 0 6 6
 U N I F O R M P E R C E N T O F V A L U E I S 0 8 2 . 0 0

PAGE 15
 VALUATION DATE-JUL 01, 2014
 TAXABLE STATUS DATE-MAR 01, 2015
 RPS150/V04/L015
 CURRENT DATE 4/30/2015

*** S P E C I A L D I S T R I C T S U M M A R Y ***

CODE	DISTRICT NAME	TOTAL PARCELS	EXTENSION TYPE	EXTENSION VALUE	AD VALOREM VALUE	EXEMPT AMOUNT	TAXABLE VALUE
------	---------------	---------------	----------------	-----------------	------------------	---------------	---------------

NO SPECIAL DISTRICTS AT THIS LEVEL

*** S C H O O L D I S T R I C T S U M M A R Y ***

CODE	DISTRICT NAME	TOTAL PARCELS	ASSESSED LAND	ASSESSED TOTAL	EXEMPT AMOUNT	TOTAL TAXABLE	STAR AMOUNT	STAR TAXABLE
406201	Norwood-Norfolk	6	33,900	273,100		273,100	116,550	156,550
	S U B - T O T A L	6	33,900	273,100		273,100	116,550	156,550
	T O T A L	6	33,900	273,100		273,100	116,550	156,550

*** S Y S T E M C O D E S S U M M A R Y ***

NO SYSTEM EXEMPTIONS AT THIS LEVEL

*** E X E M P T I O N S U M M A R Y ***

CODE	DESCRIPTION	TOTAL PARCELS	VILLAGE	COUNTY	TOWN	SCHOOL
41132	VET COM C	1		16,400		
41133	VET COM T	1			12,300	
41137	VET COM V	1	8,200			
41691	RPTL466_f	1	2,460	2,460	2,460	
41834	Enhanced S	2				91,950
41854	Basic Star	1				24,600
	T O T A L	7	10,660	18,860	14,760	116,550

STATE OF NEW YORK
COUNTY - St Lawrence
TOWN - Norfolk
VILLAGE - Norwood
SWIS - 406201

2 0 1 5 T E N T A T I V E A S S E S S M E N T R O L L
T A X A B L E S E C T I O N O F T H E R O L L - 1
T H E S E A S S E S S M E N T S A R E A L S O U S E D F O R V I L L A G E P U R P O S E S
M A P S E C T I O N - 0 4 2
S U B - S E C T I O N - 0 6 6
U N I F O R M P E R C E N T O F V A L U E I S 0 8 2 . 0 0

PAGE 16
VALUATION DATE-JUL 01, 2014
TAXABLE STATUS DATE-MAR 01, 2015
RPS150/V04/L015
CURRENT DATE 4/30/2015

*** G R A N D T O T A L S ***

ROLL SEC	DESCRIPTION	TOTAL PARCELS	ASSESSED LAND	ASSESSED TOTAL	TAXABLE VILLAGE	TAXABLE COUNTY	TAXABLE TOWN	TAXABLE SCHOOL	STAR TAXABLE
1	TAXABLE	6	33,900	273,100	262,440	254,240	258,340	273,100	156,550

STATE OF NEW YORK
 COUNTY - St Lawrence
 TOWN - Norfolk
 VILLAGE - Norwood
 SWIS - 406201

2 0 1 5 T E N T A T I V E A S S E S S M E N T R O L L
 T A X A B L E SECTION OF THE ROLL - 1
 THESE ASSESSMENTS ARE ALSO USED FOR VILLAGE PURPOSES
 TAX MAP NUMBER SEQUENCE
 UNIFORM PERCENT OF VALUE IS 082.00
 UNIFORM PERCENT OF VALUE IS 082.00

PAGE 17
 VALUATION DATE-JUL 01, 2014
 TAXABLE STATUS DATE-MAR 01, 2015

TAX MAP PARCEL NUMBER	PROPERTY LOCATION & CLASS	ASSESSMENT	EXEMPTION CODE	VILLAGE	COUNTY	TOWN	SCHOOL
CURRENT OWNERS NAME	SCHOOL DISTRICT	LAND	TAX DESCRIPTION	TAXABLE VALUE			
CURRENT OWNERS ADDRESS	PARCEL SIZE/GRID COORD	TOTAL	SPECIAL DISTRICTS	ACCOUNT NO.			

42.067-1-2	1A,B Prairie St 240 Rural res		Enhanced S 41834	0	0	0	1- 1-13 43,200
McDonald Glenn A (LU)	Norwood-Norfolk 406201	10,300	VILLAGE TAXABLE VALUE		43,200		
McDonald Sylvia J (LU)	15.36ar	43,200	COUNTY TAXABLE VALUE		43,200		
John A McDonald	Wt Ranch & Trlr 10X55		TOWN TAXABLE VALUE		43,200		
1 Prairie St	ACRES 16.40		SCHOOL TAXABLE VALUE		0		
Norwood, NY 13668	EAST-0330663 NRTH-1733322						
	DEED BOOK 2006 PG-16100						
	FULL MARKET VALUE	52,683					

42.067-1-3.1	Off Cedar 322 Rural vac>10		VILLAGE TAXABLE VALUE		4,700		1- 25-10PT
Young Harry	Norwood-Norfolk 406201	4,700	COUNTY TAXABLE VALUE		4,700		
Young Sandra	Pt 42.004-1-5 In Town	4,700	TOWN TAXABLE VALUE		4,700		
142 Regan Rd	ACRES 13.30		SCHOOL TAXABLE VALUE		4,700		
Norwood, NY 13668	EAST-0331231 NRTH-1733522						
	DEED BOOK 1105 PG-64						
	FULL MARKET VALUE	5,732					

42.067-1-5.22	Off Prairie St 323 Vacant rural		VILLAGE TAXABLE VALUE		7,100		
Crowley Edward P	Norwood-Norfolk 406201	7,100	COUNTY TAXABLE VALUE		7,100		
25 Beebe Lane	South Of Conrail	7,100	TOWN TAXABLE VALUE		7,100		
Merrimack, NH 03054	ACRES 9.30		SCHOOL TAXABLE VALUE		7,100		
	EAST-0331415 NRTH-1732738						
	DEED BOOK 2014 PG-5281						
	FULL MARKET VALUE	8,659					

42.067-1-6	Off Prairie 322 Rural vac>10		VILLAGE TAXABLE VALUE		4,700		1- 1- 1
Boak Gregory R (Etal)	Norwood-Norfolk 406201	4,700	COUNTY TAXABLE VALUE		4,700		
1 High St	FRNT 4151.00 DPTH	4,700	TOWN TAXABLE VALUE		4,700		
Norwood, NY 13668-3101	ACRES 13.50		SCHOOL TAXABLE VALUE		4,700		
	EAST-0330880 NRTH-1732095						
	DEED BOOK 1036 PG-00688						
	FULL MARKET VALUE	5,732					

42.067-1-7	13 Prairie St 210 1 Family Res		Basic Star 41854	0	0	0	1- 2-11 24,600
Prashaw Stephanie J	Norwood-Norfolk 406201	5,600	VILLAGE TAXABLE VALUE		37,500		
13 Prarie St	76x309x50x305 Old Style	37,500	COUNTY TAXABLE VALUE		37,500		
Norwood, NY 13668	FRNT 76.00 DPTH 303.00		TOWN TAXABLE VALUE		37,500		
	ACRES 0.53		SCHOOL TAXABLE VALUE		12,900		
	EAST-0330566 NRTH-1732597						
	DEED BOOK 2004 PG-18112						
	FULL MARKET VALUE	45,732					

STATE OF NEW YORK
 COUNTY - St Lawrence
 TOWN - Norfolk
 VILLAGE - Norwood
 SWIS - 406201

2 0 1 5 T E N T A T I V E A S S E S S M E N T R O L L
 T A X A B L E SECTION OF THE ROLL - 1
 THESE ASSESSMENTS ARE ALSO USED FOR VILLAGE PURPOSES
 TAX MAP NUMBER SEQUENCE
 UNIFORM PERCENT OF VALUE IS 082.00
 UNIFORM PERCENT OF VALUE IS 082.00

PAGE 18
 VALUATION DATE-JUL 01, 2014
 TAXABLE STATUS DATE-MAR 01, 2015

TAX MAP PARCEL NUMBER	PROPERTY LOCATION & CLASS	ASSESSMENT	EXEMPTION CODE	VILLAGE	COUNTY	TOWN	SCHOOL
CURRENT OWNERS NAME	SCHOOL DISTRICT	LAND	TAX DESCRIPTION	TAXABLE VALUE			
CURRENT OWNERS ADDRESS	PARCEL SIZE/GRID COORD	TOTAL	SPECIAL DISTRICTS	ACCOUNT NO.			

42.067-1-8	11 Prairie St 210 1 Family Res		VILLAGE TAXABLE VALUE				1- 2-15
Daggett Ramona	Norwood-Norfolk 406201	5,700	COUNTY TAXABLE VALUE				
11 Prairie St	83x308x60x309	39,100	TOWN TAXABLE VALUE				
Norwood, NY 13668	FRNT 83.00 DPTH ACRES 0.50 EAST-0330533 NRTH-1732668 DEED BOOK 1096 PG-203		SCHOOL TAXABLE VALUE				
		47,683	*****				

42.067-1-9.1	7,9 Prairie St 210 1 Family Res		Enhanced S 41834	0	0	0	1- 2- 4.1
Morgan Arloene	Norwood-Norfolk 406201	6,400	VILLAGE TAXABLE VALUE				53,550
9 Prairie St	Also 990/809 & 927/167	64,500	COUNTY TAXABLE VALUE				
Norwood, NY 13668	FRNT 144.00 DPTH ACRES 1.50 EAST-0330495 NRTH-1732781 DEED BOOK 990 PG-00811		TOWN TAXABLE VALUE				
		78,659	SCHOOL TAXABLE VALUE				

42.067-1-10.1	5 Prairie St 210 1 Family Res		Basic Star 41854	0	0	0	1- 3-13.1
Smutz Marcelene A	Norwood-Norfolk 406201	5,300	VILLAGE TAXABLE VALUE				
5 Prairie St	Old Style	47,700	COUNTY TAXABLE VALUE				
Norwood, NY 13668	FRNT 80.00 DPTH 165.00 ACRES 0.30 BANK8888869 EAST-0330355 NRTH-1732808 DEED BOOK 2002 PG-20748		TOWN TAXABLE VALUE				
		58,171	SCHOOL TAXABLE VALUE				

42.067-1-15	Off Depot 314 Rural vac<10		VILLAGE TAXABLE VALUE				
McFaddin James L	Norwood-Norfolk 406201	3,000	COUNTY TAXABLE VALUE				
25 Bernard Ave	ACRES 8.70	3,000	TOWN TAXABLE VALUE				
Norwood, NY 13668	EAST-0331605 NRTH-1732268 DEED BOOK 2012 PG-18978		SCHOOL TAXABLE VALUE				
		3,659	*****				

STATE OF NEW YORK
 COUNTY - St Lawrence
 TOWN - Norfolk
 VILLAGE - Norwood
 SWIS - 406201

2 0 1 5 T E N T A T I V E A S S E S S M E N T R O L L
 T A X A B L E S E C T I O N O F T H E R O L L - 1
 T H E S E A S S E S S M E N T S A R E A L S O U S E D F O R V I L L A G E P U R P O S E S
 M A P S E C T I O N - 0 4 2
 S U B - S E C T I O N - 0 6 7
 U N I F O R M P E R C E N T O F V A L U E I S 0 8 2 . 0 0

PAGE 19
 VALUATION DATE-JUL 01, 2014
 TAXABLE STATUS DATE-MAR 01, 2015
 RPS150/V04/L015
 CURRENT DATE 4/30/2015

*** S P E C I A L D I S T R I C T S U M M A R Y ***

CODE	DISTRICT NAME	TOTAL PARCELS	EXTENSION TYPE	EXTENSION VALUE	AD VALOREM VALUE	EXEMPT AMOUNT	TAXABLE VALUE
------	---------------	---------------	----------------	-----------------	------------------	---------------	---------------

NO SPECIAL DISTRICTS AT THIS LEVEL

*** S C H O O L D I S T R I C T S U M M A R Y ***

CODE	DISTRICT NAME	TOTAL PARCELS	ASSESSED LAND	ASSESSED TOTAL	EXEMPT AMOUNT	TOTAL TAXABLE	STAR AMOUNT	STAR TAXABLE
406201	Norwood-Norfolk	9	52,800	251,500		251,500	145,950	105,550
	S U B - T O T A L	9	52,800	251,500		251,500	145,950	105,550
	T O T A L	9	52,800	251,500		251,500	145,950	105,550

*** S Y S T E M C O D E S S U M M A R Y ***

NO SYSTEM EXEMPTIONS AT THIS LEVEL

*** E X E M P T I O N S U M M A R Y ***

CODE	DESCRIPTION	TOTAL PARCELS	VILLAGE	COUNTY	TOWN	SCHOOL
41834	Enhanced S	2				96,750
41854	Basic Star	2				49,200
	T O T A L	4				145,950

STATE OF NEW YORK
 COUNTY - St Lawrence
 TOWN - Norfolk
 VILLAGE - Norwood
 SWIS - 406201

2 0 1 5 T E N T A T I V E A S S E S S M E N T R O L L
 T A X A B L E S E C T I O N O F T H E R O L L - 1
 T H E S E A S S E S S M E N T S A R E A L S O U S E D F O R V I L L A G E P U R P O S E S
 S U B - S E C T I O N - 0 6 7
 U N I F O R M P E R C E N T O F V A L U E I S 0 8 2 . 0 0
 R O L L S U B S E C T I O N - - T O T A L S

PAGE 21
 VALUATION DATE-JUL 01, 2014
 TAXABLE STATUS DATE-MAR 01, 2015
 RPS150/V04/L015
 CURRENT DATE 4/30/2015

*** S P E C I A L D I S T R I C T S U M M A R Y ***

CODE	DISTRICT NAME	TOTAL PARCELS	EXTENSION TYPE	EXTENSION VALUE	AD VALOREM VALUE	EXEMPT AMOUNT	TAXABLE VALUE
------	---------------	---------------	----------------	-----------------	------------------	---------------	---------------

NO SPECIAL DISTRICTS AT THIS LEVEL

*** S C H O O L D I S T R I C T S U M M A R Y ***

CODE	DISTRICT NAME	TOTAL PARCELS	ASSESSED LAND	ASSESSED TOTAL	EXEMPT AMOUNT	TOTAL TAXABLE	STAR AMOUNT	STAR TAXABLE
406201	Norwood-Norfolk	40	256,600	1732,500		1732,500	653,250	1079,250
	S U B - T O T A L	40	256,600	1732,500		1732,500	653,250	1079,250
	T O T A L	40	256,600	1732,500		1732,500	653,250	1079,250

*** S Y S T E M C O D E S S U M M A R Y ***

NO SYSTEM EXEMPTIONS AT THIS LEVEL

*** E X E M P T I O N S U M M A R Y ***

CODE	DESCRIPTION	TOTAL PARCELS	VILLAGE	COUNTY	TOWN	SCHOOL
41101	Vet Eligib	1		72,447	72,447	
41107	Vet Eligil	1	72,447			
41122	VET WAR C	1		9,840		
41123	VET WAR T	1			7,380	
41127	VET WAR V	1	4,920			
41132	VET COM C	3		49,200		
41133	VET COM T	3			36,900	
41137	VET COM V	3	24,600			
41142	VET DIS C	1		65,600		
41143	VET DIS T	1			49,200	
41147	VET DIS V	1	32,800			
41161	CW_15_VET/	1		9,840	9,840	
41167	CW_15_VET/	1	9,840			

STATE OF NEW YORK
 COUNTY - St Lawrence
 TOWN - Norfolk
 VILLAGE - Norwood
 SWIS - 406201

2 0 1 5 T E N T A T I V E A S S E S S M E N T R O L L
 T A X A B L E SECTION OF THE ROLL - 1
 THESE ASSESSMENTS ARE ALSO USED FOR VILLAGE PURPOSES
 S U B - S E C T I O N - 067
 UNIFORM PERCENT OF VALUE IS 082.00
 R O L L S U B S E C T I O N - - T O T A L S

PAGE 22
 VALUATION DATE-JUL 01, 2014
 TAXABLE STATUS DATE-MAR 01, 2015
 RPS150/V04/L015
 CURRENT DATE 4/30/2015

*** E X E M P T I O N S U M M A R Y ***

CODE	DESCRIPTION	TOTAL PARCELS	VILLAGE	COUNTY	TOWN	SCHOOL
41691	RPTL466_f	1	2,460	2,460	2,460	
41834	Enhanced S	9				456,450
41854	Basic Star	8				196,800
	T O T A L	37	147,067	209,387	178,227	653,250

*** G R A N D T O T A L S ***

ROLL SEC	DESCRIPTION	TOTAL PARCELS	ASSESSED LAND	ASSESSED TOTAL	TAXABLE VILLAGE	TAXABLE COUNTY	TAXABLE TOWN	TAXABLE SCHOOL	STAR TAXABLE
1	TAXABLE	40	256,600	1732,500	1585,433	1523,113	1554,273	1732,500	1079,250

STATE OF NEW YORK
 COUNTY - St Lawrence
 TOWN - Norfolk
 VILLAGE - Norwood
 SWIS - 406201

2 0 1 5 T E N T A T I V E A S S E S S M E N T R O L L

T A X A B L E SECTION OF THE ROLL - 1
 THESE ASSESSMENTS ARE ALSO USED FOR VILLAGE PURPOSES

VALUATION DATE-JUL 01, 2014
 TAXABLE STATUS DATE-MAR 01, 2015
 RPS150/V04/L015
 CURRENT DATE 4/30/2015

UNIFORM PERCENT OF VALUE IS 082.00

R O L L S E C T I O N T O T A L S

*** S P E C I A L D I S T R I C T S U M M A R Y ***

CODE	DISTRICT NAME	TOTAL PARCELS	EXTENSION TYPE	EXTENSION VALUE	AD VALOREM VALUE	EXEMPT AMOUNT	TAXABLE VALUE
------	---------------	---------------	----------------	-----------------	------------------	---------------	---------------

NO SPECIAL DISTRICTS AT THIS LEVEL

*** S C H O O L D I S T R I C T S U M M A R Y ***

CODE	DISTRICT NAME	TOTAL PARCELS	ASSESSED LAND	ASSESSED TOTAL	EXEMPT AMOUNT	TOTAL TAXABLE	STAR AMOUNT	STAR TAXABLE
406201	Norwood-Norfolk	40	256,600	1732,500		1732,500	653,250	1079,250
	S U B - T O T A L	40	256,600	1732,500		1732,500	653,250	1079,250
	T O T A L	40	256,600	1732,500		1732,500	653,250	1079,250

*** S Y S T E M C O D E S S U M M A R Y ***

NO SYSTEM EXEMPTIONS AT THIS LEVEL

*** E X E M P T I O N S U M M A R Y ***

CODE	DESCRIPTION	TOTAL PARCELS	VILLAGE	COUNTY	TOWN	SCHOOL
41101	Vet Eligib	1		72,447	72,447	
41107	Vet Eligil	1	72,447			
41122	VET WAR C	1		9,840		
41123	VET WAR T	1			7,380	
41127	VET WAR V	1	4,920			
41132	VET COM C	3		49,200		
41133	VET COM T	3			36,900	
41137	VET COM V	3	24,600			
41142	VET DIS C	1		65,600		
41143	VET DIS T	1			49,200	
41147	VET DIS V	1	32,800			
41161	CW_15_VET/	1		9,840	9,840	
41167	CW_15_VET/	1	9,840			

STATE OF NEW YORK
 COUNTY - St Lawrence
 TOWN - Norfolk
 VILLAGE - Norwood
 SWIS - 406201

2 0 1 5 T E N T A T I V E A S S E S S M E N T R O L L

T A X A B L E SECTION OF THE ROLL - 1
 THESE ASSESSMENTS ARE ALSO USED FOR VILLAGE PURPOSES

VALUATION DATE-JUL 01, 2014
 TAXABLE STATUS DATE-MAR 01, 2015

UNIFORM PERCENT OF VALUE IS 082.00

RPS150/V04/L015
 CURRENT DATE 4/30/2015

R O L L S E C T I O N T O T A L S

*** E X E M P T I O N S U M M A R Y ***

CODE	DESCRIPTION	TOTAL PARCELS	VILLAGE	COUNTY	TOWN	SCHOOL
41691	RPTL466_f	1	2,460	2,460	2,460	
41834	Enhanced S	9				456,450
41854	Basic Star	8				196,800
	T O T A L	37	147,067	209,387	178,227	653,250

*** G R A N D T O T A L S ***

ROLL SEC	DESCRIPTION	TOTAL PARCELS	ASSESSED LAND	ASSESSED TOTAL	TAXABLE VILLAGE	TAXABLE COUNTY	TAXABLE TOWN	TAXABLE SCHOOL	STAR TAXABLE
1	TAXABLE	40	256,600	1732,500	1585,433	1523,113	1554,273	1732,500	1079,250

STATE OF NEW YORK
 COUNTY - St Lawrence
 TOWN - Norfolk
 VILLAGE - Norwood
 SWIS - 406201

2 0 1 5 T E N T A T I V E A S S E S S M E N T R O L L
 SPECIAL FRANCHISE SECTION OF THE ROLL - 5
 THESE ASSESSMENTS ARE ALSO USED FOR VILLAGE PURPOSES
 TAX MAP NUMBER SEQUENCE
 UNIFORM PERCENT OF VALUE IS 082.00

PAGE 25
 VALUATION DATE-JUL 01, 2014
 TAXABLE STATUS DATE-MAR 01, 2015

TAX MAP PARCEL NUMBER	PROPERTY LOCATION & CLASS	ASSESSMENT	EXEMPTION CODE	VILLAGE	COUNTY	TOWN	SCHOOL
CURRENT OWNERS NAME	SCHOOL DISTRICT	LAND	TAX DESCRIPTION	TAXABLE VALUE			
CURRENT OWNERS ADDRESS	PARCEL SIZE/GRID COORD	TOTAL	SPECIAL DISTRICTS	ACCOUNT NO.			
555.007-22-1	Norwood Vlg 869 Television		VILLAGE TAXABLE VALUE	555.007-22-1			5-5-3
Time Warner - North Region	Norwood-Norfolk 406201	0	COUNTY TAXABLE VALUE				
Company Code 950680	Special Franchise	8,831	TOWN TAXABLE VALUE				
PO Box 7467	App Factor 100% Nn Sch		SCHOOL TAXABLE VALUE				
Charlotte, NC 28241-7467	BANK9999982						
	FULL MARKET VALUE	10,770					

STATE OF NEW YORK
 COUNTY - St Lawrence
 TOWN - Norfolk
 VILLAGE - Norwood
 SWIS - 406201

2 0 1 5 T E N T A T I V E A S S E S S M E N T R O L L

SPECIAL FRANCHISE SECTION OF THE ROLL - 5 SUB-SECT - R VALUATION DATE-JUL 01, 2014
 THESE ASSESSMENTS ARE ALSO USED FOR VILLAGE PURPOSES TAXABLE STATUS DATE-MAR 01, 2015
 TAX MAP NUMBER SEQUENCE
 UNIFORM PERCENT OF VALUE IS 082.00
 UNIFORM PERCENT OF VALUE IS 082.00

TAX MAP PARCEL NUMBER	PROPERTY LOCATION & CLASS	ASSESSMENT	EXEMPTION CODE	VILLAGE	COUNTY	TOWN	SCHOOL
CURRENT OWNERS NAME	SCHOOL DISTRICT	LAND	TAX DESCRIPTION	TAXABLE VALUE		ACCOUNT NO.	
CURRENT OWNERS ADDRESS	PARCEL SIZE/GRID COORD	TOTAL	SPECIAL DISTRICTS				

555.009-22-1	Norwood Vlg			555.009-22-1			*****
Niagara Mohawk Power Corp	861 Elec & gas		VILLAGE TAXABLE VALUE		23,786		5-5-2
Attn: Company Code 132350	Norwood-Norfolk 406201	0	COUNTY TAXABLE VALUE		23,786		
300 Erie Blvd West	Special Franchise	23,786	TOWN TAXABLE VALUE		23,786		
Syracuse, NY 13202-4250	App Factor 100% Nn Sch		SCHOOL TAXABLE VALUE		23,786		
	BANK9999996						
	FULL MARKET VALUE	29,007					

STATE OF NEW YORK
 COUNTY - St Lawrence
 TOWN - Norfolk
 VILLAGE - Norwood
 SWIS - 406201

2 0 1 5 T E N T A T I V E A S S E S S M E N T R O L L
 UTILITY & R.R. SECTION OF THE ROLL - 6
 THESE ASSESSMENTS ARE ALSO USED FOR VILLAGE PURPOSES
 TAX MAP NUMBER SEQUENCE
 UNIFORM PERCENT OF VALUE IS 082.00

PAGE 34
 VALUATION DATE-JUL 01, 2014
 TAXABLE STATUS DATE-MAR 01, 2015

TAX MAP PARCEL NUMBER	PROPERTY LOCATION & CLASS	ASSESSMENT	EXEMPTION CODE	VILLAGE	COUNTY	TOWN	SCHOOL	ACCOUNT NO.
CURRENT OWNERS NAME	SCHOOL DISTRICT	LAND	TAX DESCRIPTION	TAXABLE VALUE				
CURRENT OWNERS ADDRESS	PARCEL SIZE/GRID COORD	TOTAL	SPECIAL DISTRICTS					
***** 620.001-9999-132.350/1001**								
620.001-9999-132.350/1001	Electric Transmission							
Niagara Mohawk Power Corp	882 Elec Trans Imp		VILLAGE TAXABLE VALUE					92,706
Attn: Company Code 132350	Norwood-Norfolk 406201	0	COUNTY TAXABLE VALUE					92,706
Real Estate Tax	812101	92,706	TOWN TAXABLE VALUE					92,706
300 Erie Blvd West	App Factor 1.0 Nn Sch		SCHOOL TAXABLE VALUE					92,706
Syracuse, NY 13202-4250	T-302 Dennison-Colton							
	BANK9999996							
	FULL MARKET VALUE	113,056						
***** 620.001-9999-132.350/1881**								
620.001-9999-132.350/1881	Outside Plant							1-99-999
Niagara Mohawk Power Corp	884 Elec Dist Out		VILLAGE TAXABLE VALUE					17,068
Attn: Company Code 132350	Norwood-Norfolk 406201	0	COUNTY TAXABLE VALUE					17,068
300 Erie Blvd West	888888	17,068	TOWN TAXABLE VALUE					17,068
Syracuse, NY 13202-4250	App Factor 1.0 Nn Sch		SCHOOL TAXABLE VALUE					17,068
	BANK9999996							
	FULL MARKET VALUE	20,815						
***** 620.001-9999-631.900/1881**								
620.001-9999-631.900/1881	Village Norwood/Norfolk							
Verizon New York Inc	836 Telecom. eq.		Mass Telec 47100	133	133	133	133	
31st Floor Prperty Tax Dept	Norwood-Norfolk 406201	0	VILLAGE TAXABLE VALUE					633
PO Box 152206	Company Code 631900	766	COUNTY TAXABLE VALUE					633
Irving, TX 75015-2206	Poles, Wires, Cable		TOWN TAXABLE VALUE					633
	BANK9999997		SCHOOL TAXABLE VALUE					633
	FULL MARKET VALUE	934						

STATE OF NEW YORK
 COUNTY - St Lawrence
 TOWN - Norfolk
 VILLAGE - Norwood
 SWIS - 406201

2 0 1 5 T E N T A T I V E A S S E S S M E N T R O L L
 UTILITY & R.R. SECTION OF THE ROLL - 6
 THESE ASSESSMENTS ARE ALSO USED FOR VILLAGE PURPOSES
 M A P S E C T I O N - 620
 S U B - S E C T I O N - 001
 UNIFORM PERCENT OF VALUE IS 082.00

PAGE 35
 VALUATION DATE-JUL 01, 2014
 TAXABLE STATUS DATE-MAR 01, 2015
 RPS150/V04/L015
 CURRENT DATE 4/30/2015

*** S P E C I A L D I S T R I C T S U M M A R Y ***

CODE	DISTRICT NAME	TOTAL PARCELS	EXTENSION TYPE	EXTENSION VALUE	AD VALOREM VALUE	EXEMPT AMOUNT	TAXABLE VALUE
------	---------------	---------------	----------------	-----------------	------------------	---------------	---------------

NO SPECIAL DISTRICTS AT THIS LEVEL

*** S C H O O L D I S T R I C T S U M M A R Y ***

CODE	DISTRICT NAME	TOTAL PARCELS	ASSESSED LAND	ASSESSED TOTAL	EXEMPT AMOUNT	TOTAL TAXABLE	STAR AMOUNT	STAR TAXABLE
406201	Norwood-Norfolk	3		110,540	133	110,407		110,407
	S U B - T O T A L	3		110,540	133	110,407		110,407
	T O T A L	3		110,540	133	110,407		110,407

*** S Y S T E M C O D E S S U M M A R Y ***

NO SYSTEM EXEMPTIONS AT THIS LEVEL

*** E X E M P T I O N S U M M A R Y ***

CODE	DESCRIPTION	TOTAL PARCELS	VILLAGE	COUNTY	TOWN	SCHOOL
47100	Mass Telec	1	133	133	133	133
	T O T A L	1	133	133	133	133

*** G R A N D T O T A L S ***

ROLL SEC	DESCRIPTION	TOTAL PARCELS	ASSESSED LAND	ASSESSED TOTAL	TAXABLE VILLAGE	TAXABLE COUNTY	TAXABLE TOWN	TAXABLE SCHOOL	STAR TAXABLE
6	UTILITIES & N.C.	3		110,540	110,407	110,407	110,407	110,407	110,407

STATE OF NEW YORK
 COUNTY - St Lawrence
 TOWN - Norfolk
 VILLAGE - Norwood
 SWIS - 406201

2 0 1 5 T E N T A T I V E A S S E S S M E N T R O L L
 UTILITY & R.R. SECTION OF THE ROLL - 6
 THESE ASSESSMENTS ARE ALSO USED FOR VILLAGE PURPOSES
 S U B - S E C T I O N - 001
 UNIFORM PERCENT OF VALUE IS 082.00
 R O L L S U B S E C T I O N - - T O T A L S

PAGE 36
 VALUATION DATE-JUL 01, 2014
 TAXABLE STATUS DATE-MAR 01, 2015
 RPS150/V04/L015
 CURRENT DATE 4/30/2015

*** S P E C I A L D I S T R I C T S U M M A R Y ***

CODE	DISTRICT NAME	TOTAL PARCELS	EXTENSION TYPE	EXTENSION VALUE	AD VALOREM VALUE	EXEMPT AMOUNT	TAXABLE VALUE
------	---------------	---------------	----------------	-----------------	------------------	---------------	---------------

NO SPECIAL DISTRICTS AT THIS LEVEL

*** S C H O O L D I S T R I C T S U M M A R Y ***

CODE	DISTRICT NAME	TOTAL PARCELS	ASSESSED LAND	ASSESSED TOTAL	EXEMPT AMOUNT	TOTAL TAXABLE	STAR AMOUNT	STAR TAXABLE
406201	Norwood-Norfolk	3		110,540	133	110,407		110,407
	S U B - T O T A L	3		110,540	133	110,407		110,407
	T O T A L	3		110,540	133	110,407		110,407

*** S Y S T E M C O D E S S U M M A R Y ***

NO SYSTEM EXEMPTIONS AT THIS LEVEL

*** E X E M P T I O N S U M M A R Y ***

CODE	DESCRIPTION	TOTAL PARCELS	VILLAGE	COUNTY	TOWN	SCHOOL
47100	Mass Telec	1	133	133	133	133
	T O T A L	1	133	133	133	133

*** G R A N D T O T A L S ***

ROLL SEC	DESCRIPTION	TOTAL PARCELS	ASSESSED LAND	ASSESSED TOTAL	TAXABLE VILLAGE	TAXABLE COUNTY	TAXABLE TOWN	TAXABLE SCHOOL	STAR TAXABLE
6	UTILITIES & N.C.	3		110,540	110,407	110,407	110,407	110,407	110,407

STATE OF NEW YORK
 COUNTY - St Lawrence
 TOWN - Norfolk
 VILLAGE - Norwood
 SWIS - 406201

2 0 1 5 T E N T A T I V E A S S E S S M E N T R O L L
 UTILITY & R.R. SECTION OF THE ROLL - 6
 THESE ASSESSMENTS ARE ALSO USED FOR VILLAGE PURPOSES
 UNIFORM PERCENT OF VALUE IS 082.00

PAGE 37
 VALUATION DATE-JUL 01, 2014
 TAXABLE STATUS DATE-MAR 01, 2015
 RPS150/V04/L015
 CURRENT DATE 4/30/2015

R O L L S E C T I O N T O T A L S

*** S P E C I A L D I S T R I C T S U M M A R Y ***

CODE	DISTRICT NAME	TOTAL PARCELS	EXTENSION TYPE	EXTENSION VALUE	AD VALOREM VALUE	EXEMPT AMOUNT	TAXABLE VALUE
------	---------------	---------------	----------------	-----------------	------------------	---------------	---------------

NO SPECIAL DISTRICTS AT THIS LEVEL

*** S C H O O L D I S T R I C T S U M M A R Y ***

CODE	DISTRICT NAME	TOTAL PARCELS	ASSESSED LAND	ASSESSED TOTAL	EXEMPT AMOUNT	TOTAL TAXABLE	STAR AMOUNT	STAR TAXABLE
406201	Norwood-Norfolk	3		110,540	133	110,407		110,407
	S U B - T O T A L	3		110,540	133	110,407		110,407
	T O T A L	3		110,540	133	110,407		110,407

*** S Y S T E M C O D E S S U M M A R Y ***

NO SYSTEM EXEMPTIONS AT THIS LEVEL

*** E X E M P T I O N S U M M A R Y ***

CODE	DESCRIPTION	TOTAL PARCELS	VILLAGE	COUNTY	TOWN	SCHOOL
47100	Mass Telec	1	133	133	133	133
	T O T A L	1	133	133	133	133

*** G R A N D T O T A L S ***

ROLL SEC	DESCRIPTION	TOTAL PARCELS	ASSESSED LAND	ASSESSED TOTAL	TAXABLE VILLAGE	TAXABLE COUNTY	TAXABLE TOWN	TAXABLE SCHOOL	STAR TAXABLE
6	UTILITIES & N.C.	3		110,540	110,407	110,407	110,407	110,407	110,407

STATE OF NEW YORK
 COUNTY - St Lawrence
 TOWN - Norfolk
 VILLAGE - Norwood
 SWIS - 406201

2 0 1 5 T E N T A T I V E A S S E S S M E N T R O L L
 CEILING RAILROAD SECTION OF THE ROLL - 7
 THESE ASSESSMENTS ARE ALSO USED FOR VILLAGE PURPOSES
 TAX MAP NUMBER SEQUENCE
 UNIFORM PERCENT OF VALUE IS 082.00

PAGE 38
 VALUATION DATE-JUL 01, 2014
 TAXABLE STATUS DATE-MAR 01, 2015

TAX MAP PARCEL NUMBER	PROPERTY LOCATION & CLASS	ASSESSMENT	EXEMPTION CODE	VILLAGE	COUNTY	TOWN	SCHOOL
CURRENT OWNERS NAME	SCHOOL DISTRICT	LAND	TAX DESCRIPTION	TAXABLE VALUE			
CURRENT OWNERS ADDRESS	PARCEL SIZE/GRID COORD	TOTAL	SPECIAL DISTRICTS	ACCOUNT NO.			
***** 42.067-1-5.1 *****							
	Off Cedar St						6-132-15.1
42.067-1-5.1	842 Ceiling rr		Railroad C 47200	143,543	143,543	143,543	143,543
CSX Transportation Inc	Norwood-Norfolk 406201	276,111	VILLAGE TAXABLE VALUE		132,568		
Attn: Company Code 502000	Part Of 42.004-1-7.11 In	276,111	COUNTY TAXABLE VALUE		132,568		
500 Water St (J-910)	The Town Of Norfolk		TOWN TAXABLE VALUE		132,568		
Jacksonville, FL 32202	App Factor 1.0 Nn Sch		SCHOOL TAXABLE VALUE		132,568		
	ACRES 6.00 BANK9999942						
	EAST-0331264 NRTH-1732960						
	DEED BOOK 1999 PG-22278						
	FULL MARKET VALUE	336,721					

STATE OF NEW YORK
 COUNTY - St Lawrence
 TOWN - Norfolk
 VILLAGE - Norwood
 SWIS - 406201

2 0 1 5 T E N T A T I V E A S S E S S M E N T R O L L
 CEILING RAILROAD SECTION OF THE ROLL - 7
 THESE ASSESSMENTS ARE ALSO USED FOR VILLAGE PURPOSES
 M A P S E C T I O N - 042
 S U B - S E C T I O N - 067
 UNIFORM PERCENT OF VALUE IS 082.00

PAGE 39
 VALUATION DATE-JUL 01, 2014
 TAXABLE STATUS DATE-MAR 01, 2015
 RPS150/V04/L015
 CURRENT DATE 4/30/2015

*** S P E C I A L D I S T R I C T S U M M A R Y ***

CODE	DISTRICT NAME	TOTAL PARCELS	EXTENSION TYPE	EXTENSION VALUE	AD VALOREM VALUE	EXEMPT AMOUNT	TAXABLE VALUE
------	---------------	---------------	----------------	-----------------	------------------	---------------	---------------

NO SPECIAL DISTRICTS AT THIS LEVEL

*** S C H O O L D I S T R I C T S U M M A R Y ***

CODE	DISTRICT NAME	TOTAL PARCELS	ASSESSED LAND	ASSESSED TOTAL	EXEMPT AMOUNT	TOTAL TAXABLE	STAR AMOUNT	STAR TAXABLE
406201	Norwood-Norfolk	1	276,111	276,111	143,543	132,568		132,568
	S U B - T O T A L	1	276,111	276,111	143,543	132,568		132,568
	T O T A L	1	276,111	276,111	143,543	132,568		132,568

*** S Y S T E M C O D E S S U M M A R Y ***

NO SYSTEM EXEMPTIONS AT THIS LEVEL

*** E X E M P T I O N S U M M A R Y ***

CODE	DESCRIPTION	TOTAL PARCELS	VILLAGE	COUNTY	TOWN	SCHOOL
47200	Railroad C	1	143,543	143,543	143,543	143,543
	T O T A L	1	143,543	143,543	143,543	143,543

*** G R A N D T O T A L S ***

ROLL SEC	DESCRIPTION	TOTAL PARCELS	ASSESSED LAND	ASSESSED TOTAL	TAXABLE VILLAGE	TAXABLE COUNTY	TAXABLE TOWN	TAXABLE SCHOOL	STAR TAXABLE
7	CEILING RAILROADS	1	276,111	276,111	132,568	132,568	132,568	132,568	132,568

STATE OF NEW YORK
 COUNTY - St Lawrence
 TOWN - Norfolk
 VILLAGE - Norwood
 SWIS - 406201

2 0 1 5 T E N T A T I V E A S S E S S M E N T R O L L
 CEILING RAILROAD SECTION OF THE ROLL - 7
 THESE ASSESSMENTS ARE ALSO USED FOR VILLAGE PURPOSES
 S U B - S E C T I O N - 0 6 7
 UNIFORM PERCENT OF VALUE IS 082.00
 R O L L S U B S E C T I O N - - T O T A L S

PAGE 40
 VALUATION DATE-JUL 01, 2014
 TAXABLE STATUS DATE-MAR 01, 2015
 RPS150/V04/L015
 CURRENT DATE 4/30/2015

*** S P E C I A L D I S T R I C T S U M M A R Y ***

CODE	DISTRICT NAME	TOTAL PARCELS	EXTENSION TYPE	EXTENSION VALUE	AD VALOREM VALUE	EXEMPT AMOUNT	TAXABLE VALUE
------	---------------	---------------	----------------	-----------------	------------------	---------------	---------------

NO SPECIAL DISTRICTS AT THIS LEVEL

*** S C H O O L D I S T R I C T S U M M A R Y ***

CODE	DISTRICT NAME	TOTAL PARCELS	ASSESSED LAND	ASSESSED TOTAL	EXEMPT AMOUNT	TOTAL TAXABLE	STAR AMOUNT	STAR TAXABLE
406201	Norwood-Norfolk	1	276,111	276,111	143,543	132,568		132,568
	S U B - T O T A L	1	276,111	276,111	143,543	132,568		132,568
	T O T A L	1	276,111	276,111	143,543	132,568		132,568

*** S Y S T E M C O D E S S U M M A R Y ***

NO SYSTEM EXEMPTIONS AT THIS LEVEL

*** E X E M P T I O N S U M M A R Y ***

CODE	DESCRIPTION	TOTAL PARCELS	VILLAGE	COUNTY	TOWN	SCHOOL
47200	Railroad C	1	143,543	143,543	143,543	143,543
	T O T A L	1	143,543	143,543	143,543	143,543

*** G R A N D T O T A L S ***

ROLL SEC	DESCRIPTION	TOTAL PARCELS	ASSESSED LAND	ASSESSED TOTAL	TAXABLE VILLAGE	TAXABLE COUNTY	TAXABLE TOWN	TAXABLE SCHOOL	STAR TAXABLE
7	CEILING RAILROADS	1	276,111	276,111	132,568	132,568	132,568	132,568	132,568

STATE OF NEW YORK
 COUNTY - St Lawrence
 TOWN - Norfolk
 VILLAGE - Norwood
 SWIS - 406201

2 0 1 5 T E N T A T I V E A S S E S S M E N T R O L L
 CEILING RAILROAD SECTION OF THE ROLL - 7
 THESE ASSESSMENTS ARE ALSO USED FOR VILLAGE PURPOSES
 UNIFORM PERCENT OF VALUE IS 082.00

PAGE 41
 VALUATION DATE-JUL 01, 2014
 TAXABLE STATUS DATE-MAR 01, 2015
 RPS150/V04/L015
 CURRENT DATE 4/30/2015

R O L L S E C T I O N T O T A L S

*** S P E C I A L D I S T R I C T S U M M A R Y ***

CODE	DISTRICT NAME	TOTAL PARCELS	EXTENSION TYPE	EXTENSION VALUE	AD VALOREM VALUE	EXEMPT AMOUNT	TAXABLE VALUE
------	---------------	---------------	----------------	-----------------	------------------	---------------	---------------

NO SPECIAL DISTRICTS AT THIS LEVEL

*** S C H O O L D I S T R I C T S U M M A R Y ***

CODE	DISTRICT NAME	TOTAL PARCELS	ASSESSED LAND	ASSESSED TOTAL	EXEMPT AMOUNT	TOTAL TAXABLE	STAR AMOUNT	STAR TAXABLE
406201	Norwood-Norfolk	1	276,111	276,111	143,543	132,568		132,568
	S U B - T O T A L	1	276,111	276,111	143,543	132,568		132,568
	T O T A L	1	276,111	276,111	143,543	132,568		132,568

*** S Y S T E M C O D E S S U M M A R Y ***

NO SYSTEM EXEMPTIONS AT THIS LEVEL

*** E X E M P T I O N S U M M A R Y ***

CODE	DESCRIPTION	TOTAL PARCELS	VILLAGE	COUNTY	TOWN	SCHOOL
47200	Railroad C	1	143,543	143,543	143,543	143,543
	T O T A L	1	143,543	143,543	143,543	143,543

*** G R A N D T O T A L S ***

ROLL SEC	DESCRIPTION	TOTAL PARCELS	ASSESSED LAND	ASSESSED TOTAL	TAXABLE VILLAGE	TAXABLE COUNTY	TAXABLE TOWN	TAXABLE SCHOOL	STAR TAXABLE
7	CEILING RAILROADS	1	276,111	276,111	132,568	132,568	132,568	132,568	132,568

STATE OF NEW YORK
 COUNTY - St Lawrence
 TOWN - Norfolk
 VILLAGE - Norwood
 SWIS - 406201

2 0 1 5 T E N T A T I V E A S S E S S M E N T R O L L
 WHOLLY EXEMPT SECTION OF THE ROLL - 8
 THESE ASSESSMENTS ARE ALSO USED FOR VILLAGE PURPOSES
 TAX MAP NUMBER SEQUENCE
 UNIFORM PERCENT OF VALUE IS 082.00

PAGE 42
 VALUATION DATE-JUL 01, 2014
 TAXABLE STATUS DATE-MAR 01, 2015

TAX MAP PARCEL NUMBER	PROPERTY LOCATION & CLASS	ASSESSMENT	EXEMPTION CODE	VILLAGE	COUNTY	TOWN	SCHOOL
CURRENT OWNERS NAME	SCHOOL DISTRICT	LAND	TAX DESCRIPTION	TAXABLE VALUE			
CURRENT OWNERS ADDRESS	PARCEL SIZE/GRID COORD	TOTAL	SPECIAL DISTRICTS	ACCOUNT NO.			
42.050-1-2	N Main St 850 Waste dispsl		Village Ow 13650	1,900	1,900	1,900	1,900
Norwood Corporation	Norwood-Norfolk 406201	1,900	VILLAGE TAXABLE VALUE		0		
Norwood, NY 13668	Waste Disposal	1,900	COUNTY TAXABLE VALUE		0		
	FRNT 20.00 DPTH 53.00		TOWN TAXABLE VALUE		0		
	EAST-0328900 NRTH-1736133		SCHOOL TAXABLE VALUE		0		
	DEED BOOK 803 PG-00363						
	FULL MARKET VALUE	2,317					

STATE OF NEW YORK
 COUNTY - St Lawrence
 TOWN - Norfolk
 VILLAGE - Norwood
 SWIS - 406201

2 0 1 5 T E N T A T I V E A S S E S S M E N T R O L L
 WHOLLY EXEMPT SECTION OF THE ROLL - 8
 THESE ASSESSMENTS ARE ALSO USED FOR VILLAGE PURPOSES
 M A P S E C T I O N - 042
 S U B - S E C T I O N - 050
 UNIFORM PERCENT OF VALUE IS 082.00

PAGE 43
 VALUATION DATE-JUL 01, 2014
 TAXABLE STATUS DATE-MAR 01, 2015
 RPS150/V04/L015
 CURRENT DATE 4/30/2015

*** S P E C I A L D I S T R I C T S U M M A R Y ***

CODE	DISTRICT NAME	TOTAL PARCELS	EXTENSION TYPE	EXTENSION VALUE	AD VALOREM VALUE	EXEMPT AMOUNT	TAXABLE VALUE
------	---------------	---------------	----------------	-----------------	------------------	---------------	---------------

NO SPECIAL DISTRICTS AT THIS LEVEL

*** S C H O O L D I S T R I C T S U M M A R Y ***

CODE	DISTRICT NAME	TOTAL PARCELS	ASSESSED LAND	ASSESSED TOTAL	EXEMPT AMOUNT	TOTAL TAXABLE	STAR AMOUNT	STAR TAXABLE
406201	Norwood-Norfolk	1	1,900	1,900	1,900			
	S U B - T O T A L	1	1,900	1,900	1,900			
	T O T A L	1	1,900	1,900	1,900			

*** S Y S T E M C O D E S S U M M A R Y ***

NO SYSTEM EXEMPTIONS AT THIS LEVEL

*** E X E M P T I O N S U M M A R Y ***

CODE	DESCRIPTION	TOTAL PARCELS	VILLAGE	COUNTY	TOWN	SCHOOL
13650	Village Ow	1	1,900	1,900	1,900	1,900
	T O T A L	1	1,900	1,900	1,900	1,900

*** G R A N D T O T A L S ***

ROLL SEC	DESCRIPTION	TOTAL PARCELS	ASSESSED LAND	ASSESSED TOTAL	TAXABLE VILLAGE	TAXABLE COUNTY	TAXABLE TOWN	TAXABLE SCHOOL	STAR TAXABLE
8	WHOLLY EXEMPT	1	1,900	1,900					

STATE OF NEW YORK
 COUNTY - St Lawrence
 TOWN - Norfolk
 VILLAGE - Norwood
 SWIS - 406201

2 0 1 5 T E N T A T I V E A S S E S S M E N T R O L L
 WHOLLY EXEMPT SECTION OF THE ROLL - 8
 THESE ASSESSMENTS ARE ALSO USED FOR VILLAGE PURPOSES
 TAX MAP NUMBER SEQUENCE
 UNIFORM PERCENT OF VALUE IS 082.00
 UNIFORM PERCENT OF VALUE IS 082.00

PAGE 44
 VALUATION DATE-JUL 01, 2014
 TAXABLE STATUS DATE-MAR 01, 2015

TAX MAP PARCEL NUMBER	PROPERTY LOCATION & CLASS	ASSESSMENT	EXEMPTION CODE	VILLAGE	COUNTY	TOWN	SCHOOL
CURRENT OWNERS NAME	SCHOOL DISTRICT	LAND	TAX DESCRIPTION	TAXABLE VALUE			
CURRENT OWNERS ADDRESS	PARCEL SIZE/GRID COORD	TOTAL	SPECIAL DISTRICTS	ACCOUNT NO.			
*****	Off Cedar			42.067-1-4			*****
42.067-1-4	843 Non-ceil. rr		Public Aut 12360	6,800	6,800	6,800	9-999
Ogdensburg Bridge & Port	Norwood-Norfolk 406201	6,800	VILLAGE TAXABLE VALUE		0		
Attn: Danny Duprey	Part Of 32.004-2-27 In	6,800	COUNTY TAXABLE VALUE		0		
One Bridge Plaza	Town Of Norfolk		TOWN TAXABLE VALUE		0		
Ogdensburg, NY 13669	Non Ceiling Railroad		SCHOOL TAXABLE VALUE		0		
	ACRES 8.40 BANK9999973						
	EAST-0331080 NRTH-1733305						
	DEED BOOK 00733 PG-00378						
	FULL MARKET VALUE	8,293					

STATE OF NEW YORK
 COUNTY - St Lawrence
 TOWN - Norfolk
 VILLAGE - Norwood
 SWIS - 406201

2 0 1 5 T E N T A T I V E A S S E S S M E N T R O L L
 WHOLLY EXEMPT SECTION OF THE ROLL - 8
 THESE ASSESSMENTS ARE ALSO USED FOR VILLAGE PURPOSES
 M A P S E C T I O N - 042
 S U B - S E C T I O N - 067
 UNIFORM PERCENT OF VALUE IS 082.00

PAGE 45
 VALUATION DATE-JUL 01, 2014
 TAXABLE STATUS DATE-MAR 01, 2015
 RPS150/V04/L015
 CURRENT DATE 4/30/2015

*** S P E C I A L D I S T R I C T S U M M A R Y ***

CODE	DISTRICT NAME	TOTAL PARCELS	EXTENSION TYPE	EXTENSION VALUE	AD VALOREM VALUE	EXEMPT AMOUNT	TAXABLE VALUE
------	---------------	---------------	----------------	-----------------	------------------	---------------	---------------

NO SPECIAL DISTRICTS AT THIS LEVEL

*** S C H O O L D I S T R I C T S U M M A R Y ***

CODE	DISTRICT NAME	TOTAL PARCELS	ASSESSED LAND	ASSESSED TOTAL	EXEMPT AMOUNT	TOTAL TAXABLE	STAR AMOUNT	STAR TAXABLE
406201	Norwood-Norfolk	1	6,800	6,800	6,800			
	S U B - T O T A L	1	6,800	6,800	6,800			
	T O T A L	1	6,800	6,800	6,800			

*** S Y S T E M C O D E S S U M M A R Y ***

NO SYSTEM EXEMPTIONS AT THIS LEVEL

*** E X E M P T I O N S U M M A R Y ***

CODE	DESCRIPTION	TOTAL PARCELS	VILLAGE	COUNTY	TOWN	SCHOOL
12360	Public Aut	1	6,800	6,800	6,800	6,800
	T O T A L	1	6,800	6,800	6,800	6,800

*** G R A N D T O T A L S ***

ROLL SEC	DESCRIPTION	TOTAL PARCELS	ASSESSED LAND	ASSESSED TOTAL	TAXABLE VILLAGE	TAXABLE COUNTY	TAXABLE TOWN	TAXABLE SCHOOL	STAR TAXABLE
8	WHOLLY EXEMPT	1	6,800	6,800					

STATE OF NEW YORK
 COUNTY - St Lawrence
 TOWN - Norfolk
 VILLAGE - Norwood
 SWIS - 406201

2 0 1 5 T E N T A T I V E A S S E S S M E N T R O L L
 WHOLLY EXEMPT SECTION OF THE ROLL - 8
 THESE ASSESSMENTS ARE ALSO USED FOR VILLAGE PURPOSES
 S U B - S E C T I O N - 0 6 7
 UNIFORM PERCENT OF VALUE IS 082.00
 R O L L S U B S E C T I O N - - T O T A L S

PAGE 46
 VALUATION DATE-JUL 01, 2014
 TAXABLE STATUS DATE-MAR 01, 2015
 RPS150/V04/L015
 CURRENT DATE 4/30/2015

*** S P E C I A L D I S T R I C T S U M M A R Y ***

CODE	DISTRICT NAME	TOTAL PARCELS	EXTENSION TYPE	EXTENSION VALUE	AD VALOREM VALUE	EXEMPT AMOUNT	TAXABLE VALUE
------	---------------	---------------	----------------	-----------------	------------------	---------------	---------------

NO SPECIAL DISTRICTS AT THIS LEVEL

*** S C H O O L D I S T R I C T S U M M A R Y ***

CODE	DISTRICT NAME	TOTAL PARCELS	ASSESSED LAND	ASSESSED TOTAL	EXEMPT AMOUNT	TOTAL TAXABLE	STAR AMOUNT	STAR TAXABLE
406201	Norwood-Norfolk	2	8,700	8,700	8,700			
	S U B - T O T A L	2	8,700	8,700	8,700			
	T O T A L	2	8,700	8,700	8,700			

*** S Y S T E M C O D E S S U M M A R Y ***

NO SYSTEM EXEMPTIONS AT THIS LEVEL

*** E X E M P T I O N S U M M A R Y ***

CODE	DESCRIPTION	TOTAL PARCELS	VILLAGE	COUNTY	TOWN	SCHOOL
12360	Public Aut	1	6,800	6,800	6,800	6,800
13650	Village Ow	1	1,900	1,900	1,900	1,900
	T O T A L	2	8,700	8,700	8,700	8,700

STATE OF NEW YORK
COUNTY - St Lawrence
TOWN - Norfolk
VILLAGE - Norwood
SWIS - 406201

2 0 1 5 T E N T A T I V E A S S E S S M E N T R O L L

PAGE 47

WHOLLY EXEMPT SECTION OF THE ROLL - 8
THESE ASSESSMENTS ARE ALSO USED FOR VILLAGE PURPOSES

VALUATION DATE-JUL 01, 2014
TAXABLE STATUS DATE-MAR 01, 2015
RPS150/V04/L015
CURRENT DATE 4/30/2015

S U B - S E C T I O N - 067
UNIFORM PERCENT OF VALUE IS 082.00
R O L L S U B S E C T I O N - - T O T A L S

*** G R A N D T O T A L S ***

ROLL SEC	DESCRIPTION	TOTAL PARCELS	ASSESSED LAND	ASSESSED TOTAL	TAXABLE VILLAGE	TAXABLE COUNTY	TAXABLE TOWN	TAXABLE SCHOOL	STAR TAXABLE
8	WHOLLY EXEMPT	2	8,700	8,700					

STATE OF NEW YORK
 COUNTY - St Lawrence
 TOWN - Norfolk
 VILLAGE - Norwood
 SWIS - 406201

2 0 1 5 T E N T A T I V E A S S E S S M E N T R O L L
 WHOLLY EXEMPT SECTION OF THE ROLL - 8
 THESE ASSESSMENTS ARE ALSO USED FOR VILLAGE PURPOSES
 UNIFORM PERCENT OF VALUE IS 082.00

PAGE 48
 VALUATION DATE-JUL 01, 2014
 TAXABLE STATUS DATE-MAR 01, 2015
 RPS150/V04/L015
 CURRENT DATE 4/30/2015

R O L L S E C T I O N T O T A L S

*** S P E C I A L D I S T R I C T S U M M A R Y ***

CODE	DISTRICT NAME	TOTAL PARCELS	EXTENSION TYPE	EXTENSION VALUE	AD VALOREM VALUE	EXEMPT AMOUNT	TAXABLE VALUE
------	---------------	---------------	----------------	-----------------	------------------	---------------	---------------

NO SPECIAL DISTRICTS AT THIS LEVEL

*** S C H O O L D I S T R I C T S U M M A R Y ***

CODE	DISTRICT NAME	TOTAL PARCELS	ASSESSED LAND	ASSESSED TOTAL	EXEMPT AMOUNT	TOTAL TAXABLE	STAR AMOUNT	STAR TAXABLE
406201	Norwood-Norfolk	2	8,700	8,700	8,700			
	S U B - T O T A L	2	8,700	8,700	8,700			
	T O T A L	2	8,700	8,700	8,700			

*** S Y S T E M C O D E S S U M M A R Y ***

NO SYSTEM EXEMPTIONS AT THIS LEVEL

*** E X E M P T I O N S U M M A R Y ***

CODE	DESCRIPTION	TOTAL PARCELS	VILLAGE	COUNTY	TOWN	SCHOOL
12360	Public Aut	1	6,800	6,800	6,800	6,800
13650	Village Ow	1	1,900	1,900	1,900	1,900
	T O T A L	2	8,700	8,700	8,700	8,700

STATE OF NEW YORK
COUNTY - St Lawrence
TOWN - Norfolk
VILLAGE - Norwood
SWIS - 406201

2 0 1 5 T E N T A T I V E A S S E S S M E N T R O L L

PAGE 49

WHOLLY EXEMPT SECTION OF THE ROLL - 8
THESE ASSESSMENTS ARE ALSO USED FOR VILLAGE PURPOSES

VALUATION DATE-JUL 01, 2014
TAXABLE STATUS DATE-MAR 01, 2015
RPS150/V04/L015
CURRENT DATE 4/30/2015

UNIFORM PERCENT OF VALUE IS 082.00

R O L L S E C T I O N T O T A L S

*** G R A N D T O T A L S ***

ROLL SEC	DESCRIPTION	TOTAL PARCELS	ASSESSED LAND	ASSESSED TOTAL	TAXABLE VILLAGE	TAXABLE COUNTY	TAXABLE TOWN	TAXABLE SCHOOL	STAR TAXABLE
8	WHOLLY EXEMPT	2	8,700	8,700					

STATE OF NEW YORK
 COUNTY - St Lawrence
 TOWN - Norfolk
 VILLAGE - Norwood
 SWIS - 406201

2 0 1 5 T E N T A T I V E A S S E S S M E N T R O L L

THESE ASSESSMENTS ARE ALSO USED FOR VILLAGE PURPOSES
 S W I S T O T A L S
 UNIFORM PERCENT OF VALUE IS 082.00

VALUATION DATE-JUL 01, 2014
 TAXABLE STATUS DATE-MAR 01, 2015
 RPS150/V04/L015
 CURRENT DATE 4/30/2015

*** S P E C I A L D I S T R I C T S U M M A R Y ***

CODE	DISTRICT NAME	TOTAL PARCELS	EXTENSION TYPE	EXTENSION VALUE	AD VALOREM VALUE	EXEMPT AMOUNT	TAXABLE VALUE
------	---------------	---------------	----------------	-----------------	------------------	---------------	---------------

NO SPECIAL DISTRICTS AT THIS LEVEL

*** S C H O O L D I S T R I C T S U M M A R Y ***

CODE	DISTRICT NAME	TOTAL PARCELS	ASSESSED LAND	ASSESSED TOTAL	EXEMPT AMOUNT	TOTAL TAXABLE	STAR AMOUNT	STAR TAXABLE
406201	Norwood-Norfolk	49	541,411	2171,296	152,376	2018,920	653,250	1365,670
	S U B - T O T A L	49	541,411	2171,296	152,376	2018,920	653,250	1365,670
	T O T A L	49	541,411	2171,296	152,376	2018,920	653,250	1365,670

*** S Y S T E M C O D E S S U M M A R Y ***

NO SYSTEM EXEMPTIONS AT THIS LEVEL

*** E X E M P T I O N S U M M A R Y ***

CODE	DESCRIPTION	TOTAL PARCELS	VILLAGE	COUNTY	TOWN	SCHOOL
12360	Public Aut	1	6,800	6,800	6,800	6,800
13650	Village Ow	1	1,900	1,900	1,900	1,900
41101	Vet Eligib	1		72,447	72,447	
41107	Vet Eligil	1	72,447			
41122	VET WAR C	1		9,840		
41123	VET WAR T	1			7,380	
41127	VET WAR V	1	4,920			
41132	VET COM C	3		49,200		
41133	VET COM T	3			36,900	
41137	VET COM V	3	24,600			
41142	VET DIS C	1		65,600		
41143	VET DIS T	1			49,200	
41147	VET DIS V	1	32,800			

STATE OF NEW YORK
 COUNTY - St Lawrence
 TOWN - Norfolk
 VILLAGE - Norwood
 SWIS - 406201

2 0 1 5 T E N T A T I V E A S S E S S M E N T R O L L

THESE ASSESSMENTS ARE ALSO USED FOR VILLAGE PURPOSES
 S W I S T O T A L S
 UNIFORM PERCENT OF VALUE IS 082.00

VALUATION DATE-JUL 01, 2014
 TAXABLE STATUS DATE-MAR 01, 2015
 RPS150/V04/L015
 CURRENT DATE 4/30/2015

*** E X E M P T I O N S U M M A R Y ***

CODE	DESCRIPTION	TOTAL PARCELS	VILLAGE	COUNTY	TOWN	SCHOOL
41161	CW_15_VET/	1		9,840	9,840	
41167	CW_15_VET/	1	9,840			
41691	RPTL466_f	1	2,460	2,460	2,460	
41834	Enhanced S	9				456,450
41854	Basic Star	8				196,800
47100	Mass Telec	1	133	133	133	133
47200	Railroad C	1	143,543	143,543	143,543	143,543
	T O T A L	41	299,443	361,763	330,603	805,626

*** G R A N D T O T A L S ***

ROLL SEC	DESCRIPTION	TOTAL PARCELS	ASSESSED LAND	ASSESSED TOTAL	TAXABLE VILLAGE	TAXABLE COUNTY	TAXABLE TOWN	TAXABLE SCHOOL	STAR TAXABLE
1	TAXABLE	40	256,600	1732,500	1585,433	1523,113	1554,273	1732,500	1079,250
5	SPECIAL FRANCHISE	3		43,445	43,445	43,445	43,445	43,445	43,445
6	UTILITIES & N.C.	3		110,540	110,407	110,407	110,407	110,407	110,407
7	CEILING RAILROADS	1	276,111	276,111	132,568	132,568	132,568	132,568	132,568
8	WHOLLY EXEMPT	2	8,700	8,700					
*	SUB TOTAL	49	541,411	2171,296	1871,853	1809,533	1840,693	2018,920	1365,670
**	GRAND TOTAL	49	541,411	2171,296	1871,853	1809,533	1840,693	2018,920	1365,670

STATE OF NEW YORK
 COUNTY - St Lawrence
 TOWN - Norfolk
 VILLAGE - Massena
 SWIS - 406203

2 0 1 5 T E N T A T I V E A S S E S S M E N T R O L L
 T A X A B L E SECTION OF THE ROLL - 1
 THESE ASSESSMENTS ARE ALSO USED FOR VILLAGE PURPOSES
 TAX MAP NUMBER SEQUENCE
 UNIFORM PERCENT OF VALUE IS 082.00

PAGE 52
 VALUATION DATE-JUL 01, 2014
 TAXABLE STATUS DATE-MAR 01, 2015

TAX MAP PARCEL NUMBER	PROPERTY LOCATION & CLASS	ASSESSMENT	EXEMPTION CODE	VILLAGE	COUNTY	TOWN	SCHOOL
CURRENT OWNERS NAME	SCHOOL DISTRICT	LAND	TAX DESCRIPTION	TAXABLE VALUE			
CURRENT OWNERS ADDRESS	PARCEL SIZE/GRID COORD	TOTAL	SPECIAL DISTRICTS	ACCOUNT NO.			
***** 16.035-3-1.21 *****							
16.035-3-1.21	Off Commerce Dr 300 Vacant Land		Industrial 18020	0	1,000	1,000	1,000
CSX Transportation, Inc	Massena 1 405801	1,000	VILLAGE TAXABLE VALUE		1,000		
500 Water St	FRNT 432.00 DPTH 24.00	1,000	COUNTY TAXABLE VALUE		0		
Jacksonville, FL 32202	EAST-0354912 NRTH-1789690		TOWN TAXABLE VALUE		0		
	DEED BOOK 2014 PG-9114		SCHOOL TAXABLE VALUE		0		
	FULL MARKET VALUE	1,220					
***** 16.035-3-3 *****							
16.035-3-3	Off Commerce Dr 340 Vacant indus		VILLAGE TAXABLE VALUE		34,500		
Curran Renewable Energy, LLC	Massena 1 405801	34,500	COUNTY TAXABLE VALUE		34,500		
20 Commerce Dr	Parcels # 1 & 2	34,500	TOWN TAXABLE VALUE		34,500		
Massena, NY 13662	Mass Ind Dev Park		SCHOOL TAXABLE VALUE		34,500		
	Ag Pro Soy Process Plant						
	ACRES 4.70						
	EAST-0355375 NRTH-1788997						
	DEED BOOK 2013 PG-7767						
	FULL MARKET VALUE	42,073					

STATE OF NEW YORK
 COUNTY - St Lawrence
 TOWN - Norfolk
 VILLAGE - Massena
 SWIS - 406203

2 0 1 5 T E N T A T I V E A S S E S S M E N T R O L L
 T A X A B L E S E C T I O N O F T H E R O L L - 1
 T H E S E A S S E S S M E N T S A R E A L S O U S E D F O R V I L L A G E P U R P O S E S
 M A P S E C T I O N - 0 1 6
 S U B - S E C T I O N - 0 3 5
 U N I F O R M P E R C E N T O F V A L U E I S 0 8 2 . 0 0

PAGE 53
 VALUATION DATE-JUL 01, 2014
 TAXABLE STATUS DATE-MAR 01, 2015
 RPS150/V04/L015
 CURRENT DATE 4/30/2015

*** S P E C I A L D I S T R I C T S U M M A R Y ***

CODE	DISTRICT NAME	TOTAL PARCELS	EXTENSION TYPE	EXTENSION VALUE	AD VALOREM VALUE	EXEMPT AMOUNT	TAXABLE VALUE
------	---------------	---------------	----------------	-----------------	------------------	---------------	---------------

NO SPECIAL DISTRICTS AT THIS LEVEL

*** S C H O O L D I S T R I C T S U M M A R Y ***

CODE	DISTRICT NAME	TOTAL PARCELS	ASSESSED LAND	ASSESSED TOTAL	EXEMPT AMOUNT	TOTAL TAXABLE	STAR AMOUNT	STAR TAXABLE
405801	Massena 1	2	35,500	35,500	1,000	34,500		34,500
	S U B - T O T A L	2	35,500	35,500	1,000	34,500		34,500
	T O T A L	2	35,500	35,500	1,000	34,500		34,500

*** S Y S T E M C O D E S S U M M A R Y ***

NO SYSTEM EXEMPTIONS AT THIS LEVEL

*** E X E M P T I O N S U M M A R Y ***

CODE	DESCRIPTION	TOTAL PARCELS	VILLAGE	COUNTY	TOWN	SCHOOL
18020	Industrial	1		1,000	1,000	1,000
	T O T A L	1		1,000	1,000	1,000

*** G R A N D T O T A L S ***

ROLL SEC	DESCRIPTION	TOTAL PARCELS	ASSESSED LAND	ASSESSED TOTAL	TAXABLE VILLAGE	TAXABLE COUNTY	TAXABLE TOWN	TAXABLE SCHOOL	STAR TAXABLE
1	TAXABLE	2	35,500	35,500	35,500	34,500	34,500	34,500	34,500

STATE OF NEW YORK
 COUNTY - St Lawrence
 TOWN - Norfolk
 VILLAGE - Massena
 SWIS - 406203

2 0 1 5 T E N T A T I V E A S S E S S M E N T R O L L
 T A X A B L E S E C T I O N O F T H E R O L L - 1
 T H E S E A S S E S S M E N T S A R E A L S O U S E D F O R V I L L A G E P U R P O S E S
 S U B - S E C T I O N - 0 3 5
 U N I F O R M P E R C E N T O F V A L U E I S 0 8 2 . 0 0
 R O L L S U B S E C T I O N - - T O T A L S

PAGE 54
 VALUATION DATE-JUL 01, 2014
 TAXABLE STATUS DATE-MAR 01, 2015
 RPS150/V04/L015
 CURRENT DATE 4/30/2015

*** S P E C I A L D I S T R I C T S U M M A R Y ***

CODE	DISTRICT NAME	TOTAL PARCELS	EXTENSION TYPE	EXTENSION VALUE	AD VALOREM VALUE	EXEMPT AMOUNT	TAXABLE VALUE
------	---------------	---------------	----------------	-----------------	------------------	---------------	---------------

NO SPECIAL DISTRICTS AT THIS LEVEL

*** S C H O O L D I S T R I C T S U M M A R Y ***

CODE	DISTRICT NAME	TOTAL PARCELS	ASSESSED LAND	ASSESSED TOTAL	EXEMPT AMOUNT	TOTAL TAXABLE	STAR AMOUNT	STAR TAXABLE
405801	Massena 1	2	35,500	35,500	1,000	34,500		34,500
	S U B - T O T A L	2	35,500	35,500	1,000	34,500		34,500
	T O T A L	2	35,500	35,500	1,000	34,500		34,500

*** S Y S T E M C O D E S S U M M A R Y ***

NO SYSTEM EXEMPTIONS AT THIS LEVEL

*** E X E M P T I O N S U M M A R Y ***

CODE	DESCRIPTION	TOTAL PARCELS	VILLAGE	COUNTY	TOWN	SCHOOL
18020	Industrial	1		1,000	1,000	1,000
	T O T A L	1		1,000	1,000	1,000

*** G R A N D T O T A L S ***

ROLL SEC	DESCRIPTION	TOTAL PARCELS	ASSESSED LAND	ASSESSED TOTAL	TAXABLE VILLAGE	TAXABLE COUNTY	TAXABLE TOWN	TAXABLE SCHOOL	STAR TAXABLE
1	TAXABLE	2	35,500	35,500	35,500	34,500	34,500	34,500	34,500

STATE OF NEW YORK
 COUNTY - St Lawrence
 TOWN - Norfolk
 VILLAGE - Massena
 SWIS - 406203

2 0 1 5 T E N T A T I V E A S S E S S M E N T R O L L
 T A X A B L E S E C T I O N O F T H E R O L L - 1
 T H E S E A S S E S S M E N T S A R E A L S O U S E D F O R V I L L A G E P U R P O S E S
 U N I F O R M P E R C E N T O F V A L U E I S 0 8 2 . 0 0

PAGE 55
 VALUATION DATE-JUL 01, 2014
 TAXABLE STATUS DATE-MAR 01, 2015
 RPS150/V04/L015
 CURRENT DATE 4/30/2015

R O L L S E C T I O N T O T A L S

*** S P E C I A L D I S T R I C T S U M M A R Y ***

CODE	DISTRICT NAME	TOTAL PARCELS	EXTENSION TYPE	EXTENSION VALUE	AD VALOREM VALUE	EXEMPT AMOUNT	TAXABLE VALUE
------	---------------	---------------	----------------	-----------------	------------------	---------------	---------------

NO SPECIAL DISTRICTS AT THIS LEVEL

*** S C H O O L D I S T R I C T S U M M A R Y ***

CODE	DISTRICT NAME	TOTAL PARCELS	ASSESSED LAND	ASSESSED TOTAL	EXEMPT AMOUNT	TOTAL TAXABLE	STAR AMOUNT	STAR TAXABLE
405801	Massena 1	2	35,500	35,500	1,000	34,500		34,500
	S U B - T O T A L	2	35,500	35,500	1,000	34,500		34,500
	T O T A L	2	35,500	35,500	1,000	34,500		34,500

*** S Y S T E M C O D E S S U M M A R Y ***

NO SYSTEM EXEMPTIONS AT THIS LEVEL

*** E X E M P T I O N S U M M A R Y ***

CODE	DESCRIPTION	TOTAL PARCELS	VILLAGE	COUNTY	TOWN	SCHOOL
18020	Industrial	1		1,000	1,000	1,000
	T O T A L	1		1,000	1,000	1,000

*** G R A N D T O T A L S ***

ROLL SEC	DESCRIPTION	TOTAL PARCELS	ASSESSED LAND	ASSESSED TOTAL	TAXABLE VILLAGE	TAXABLE COUNTY	TAXABLE TOWN	TAXABLE SCHOOL	STAR TAXABLE
1	TAXABLE	2	35,500	35,500	35,500	34,500	34,500	34,500	34,500

STATE OF NEW YORK
 COUNTY - St Lawrence
 TOWN - Norfolk
 VILLAGE - Massena
 SWIS - 406203

2 0 1 5 T E N T A T I V E A S S E S S M E N T R O L L
 WHOLLY EXEMPT SECTION OF THE ROLL - 8
 THESE ASSESSMENTS ARE ALSO USED FOR VILLAGE PURPOSES
 TAX MAP NUMBER SEQUENCE
 UNIFORM PERCENT OF VALUE IS 082.00

PAGE 56
 VALUATION DATE-JUL 01, 2014
 TAXABLE STATUS DATE-MAR 01, 2015

TAX MAP PARCEL NUMBER	PROPERTY LOCATION & CLASS	ASSESSMENT	EXEMPTION CODE	VILLAGE	COUNTY	TOWN	SCHOOL
CURRENT OWNERS NAME	SCHOOL DISTRICT	LAND	TAX DESCRIPTION	TAXABLE VALUE			
CURRENT OWNERS ADDRESS	PARCEL SIZE/GRID COORD	TOTAL	SPECIAL DISTRICTS	ACCOUNT NO.			
***** 16.035-3-1.1 *****							
16.035-3-1.1	Commerce Dr (off) 340 Vacant indus		Industrial 18020	33,300	33,300	33,300	33,300
Curran Renewable Energy, LLC	Massena 1 405801	33,300	VILLAGE TAXABLE VALUE		0		
15121 State Highway 37	MASS. IND. PARK. LOT # 4	33,300	COUNTY TAXABLE VALUE		0		
Massena, NY 13662	CBS BORING & WING TECH		TOWN TAXABLE VALUE		0		
	ACRES 1.70		SCHOOL TAXABLE VALUE		0		
	EAST-0354988 NRTH-1789630						
	FULL MARKET VALUE	40,610					
***** 16.035-3-2.1 *****							
16.035-3-2.1	Commerce Dr (off) 340 Vacant indus		Industrial 18020	32,700	32,700	32,700	32,700
Curran Renewable Energy, LLC	Massena 1 405801	32,700	VILLAGE TAXABLE VALUE		0		
15121 State Highway 37	6TH MIDC BLDG LOT # 3	32,700	COUNTY TAXABLE VALUE		0		
Massena, NY 13662	AL-FE HEAT TREATING PLANT		TOWN TAXABLE VALUE		0		
	ACRES 3.20		SCHOOL TAXABLE VALUE		0		
	EAST-0355127 NRTH-1789351						
	FULL MARKET VALUE	39,878					
***** 16.035-3-4 *****							
16.035-3-4	Commerce Dr (off) 340 Vacant indus		Industrial 18020	111,200	111,200	111,200	111,200
Massena Ind Dev Corp	Massena 1 405801	111,200	VILLAGE TAXABLE VALUE		0		
PO Box 284	Undeveloped Acreage	111,200	COUNTY TAXABLE VALUE		0		
Massena, NY 13662	M.i.d.c.		TOWN TAXABLE VALUE		0		
	Vac Land - Wet - Low		SCHOOL TAXABLE VALUE		0		
	ACRES 4.40						
	EAST-0355661 NRTH-1788516						
	FULL MARKET VALUE	135,610					

STATE OF NEW YORK
 COUNTY - St Lawrence
 TOWN - Norfolk
 VILLAGE - Massena
 SWIS - 406203

2 0 1 5 T E N T A T I V E A S S E S S M E N T R O L L
 WHOLLY EXEMPT SECTION OF THE ROLL - 8
 THESE ASSESSMENTS ARE ALSO USED FOR VILLAGE PURPOSES
 M A P S E C T I O N - 016
 S U B - S E C T I O N - 035
 UNIFORM PERCENT OF VALUE IS 082.00

PAGE 57
 VALUATION DATE-JUL 01, 2014
 TAXABLE STATUS DATE-MAR 01, 2015
 RPS150/V04/L015
 CURRENT DATE 4/30/2015

*** S P E C I A L D I S T R I C T S U M M A R Y ***

CODE	DISTRICT NAME	TOTAL PARCELS	EXTENSION TYPE	EXTENSION VALUE	AD VALOREM VALUE	EXEMPT AMOUNT	TAXABLE VALUE
------	---------------	---------------	----------------	-----------------	------------------	---------------	---------------

NO SPECIAL DISTRICTS AT THIS LEVEL

*** S C H O O L D I S T R I C T S U M M A R Y ***

CODE	DISTRICT NAME	TOTAL PARCELS	ASSESSED LAND	ASSESSED TOTAL	EXEMPT AMOUNT	TOTAL TAXABLE	STAR AMOUNT	STAR TAXABLE
405801	Massena 1	3	177,200	177,200	177,200			
	S U B - T O T A L	3	177,200	177,200	177,200			
	T O T A L	3	177,200	177,200	177,200			

*** S Y S T E M C O D E S S U M M A R Y ***

NO SYSTEM EXEMPTIONS AT THIS LEVEL

*** E X E M P T I O N S U M M A R Y ***

CODE	DESCRIPTION	TOTAL PARCELS	VILLAGE	COUNTY	TOWN	SCHOOL
18020	Industrial	3	177,200	177,200	177,200	177,200
	T O T A L	3	177,200	177,200	177,200	177,200

*** G R A N D T O T A L S ***

ROLL SEC	DESCRIPTION	TOTAL PARCELS	ASSESSED LAND	ASSESSED TOTAL	TAXABLE VILLAGE	TAXABLE COUNTY	TAXABLE TOWN	TAXABLE SCHOOL	STAR TAXABLE
8	WHOLLY EXEMPT	3	177,200	177,200					

STATE OF NEW YORK
 COUNTY - St Lawrence
 TOWN - Norfolk
 VILLAGE - Massena
 SWIS - 406203

2 0 1 5 T E N T A T I V E A S S E S S M E N T R O L L
 WHOLLY EXEMPT SECTION OF THE ROLL - 8
 THESE ASSESSMENTS ARE ALSO USED FOR VILLAGE PURPOSES
 S U B - S E C T I O N - 035
 UNIFORM PERCENT OF VALUE IS 082.00
 R O L L S U B S E C T I O N - - T O T A L S

PAGE 58
 VALUATION DATE-JUL 01, 2014
 TAXABLE STATUS DATE-MAR 01, 2015
 RPS150/V04/L015
 CURRENT DATE 4/30/2015

*** S P E C I A L D I S T R I C T S U M M A R Y ***

CODE	DISTRICT NAME	TOTAL PARCELS	EXTENSION TYPE	EXTENSION VALUE	AD VALOREM VALUE	EXEMPT AMOUNT	TAXABLE VALUE
------	---------------	---------------	----------------	-----------------	------------------	---------------	---------------

NO SPECIAL DISTRICTS AT THIS LEVEL

*** S C H O O L D I S T R I C T S U M M A R Y ***

CODE	DISTRICT NAME	TOTAL PARCELS	ASSESSED LAND	ASSESSED TOTAL	EXEMPT AMOUNT	TOTAL TAXABLE	STAR AMOUNT	STAR TAXABLE
405801	Massena 1	3	177,200	177,200	177,200			
	S U B - T O T A L	3	177,200	177,200	177,200			
	T O T A L	3	177,200	177,200	177,200			

*** S Y S T E M C O D E S S U M M A R Y ***

NO SYSTEM EXEMPTIONS AT THIS LEVEL

*** E X E M P T I O N S U M M A R Y ***

CODE	DESCRIPTION	TOTAL PARCELS	VILLAGE	COUNTY	TOWN	SCHOOL
18020	Industrial	3	177,200	177,200	177,200	177,200
	T O T A L	3	177,200	177,200	177,200	177,200

*** G R A N D T O T A L S ***

ROLL SEC	DESCRIPTION	TOTAL PARCELS	ASSESSED LAND	ASSESSED TOTAL	TAXABLE VILLAGE	TAXABLE COUNTY	TAXABLE TOWN	TAXABLE SCHOOL	STAR TAXABLE
8	WHOLLY EXEMPT	3	177,200	177,200					

STATE OF NEW YORK
 COUNTY - St Lawrence
 TOWN - Norfolk
 VILLAGE - Massena
 SWIS - 406203

2 0 1 5 T E N T A T I V E A S S E S S M E N T R O L L
 WHOLLY EXEMPT SECTION OF THE ROLL - 8
 THESE ASSESSMENTS ARE ALSO USED FOR VILLAGE PURPOSES
 UNIFORM PERCENT OF VALUE IS 082.00

PAGE 59
 VALUATION DATE-JUL 01, 2014
 TAXABLE STATUS DATE-MAR 01, 2015
 RPS150/V04/L015
 CURRENT DATE 4/30/2015

R O L L S E C T I O N T O T A L S

*** S P E C I A L D I S T R I C T S U M M A R Y ***

CODE	DISTRICT NAME	TOTAL PARCELS	EXTENSION TYPE	EXTENSION VALUE	AD VALOREM VALUE	EXEMPT AMOUNT	TAXABLE VALUE
------	---------------	---------------	----------------	-----------------	------------------	---------------	---------------

NO SPECIAL DISTRICTS AT THIS LEVEL

*** S C H O O L D I S T R I C T S U M M A R Y ***

CODE	DISTRICT NAME	TOTAL PARCELS	ASSESSED LAND	ASSESSED TOTAL	EXEMPT AMOUNT	TOTAL TAXABLE	STAR AMOUNT	STAR TAXABLE
405801	Massena 1	3	177,200	177,200	177,200			
	S U B - T O T A L	3	177,200	177,200	177,200			
	T O T A L	3	177,200	177,200	177,200			

*** S Y S T E M C O D E S S U M M A R Y ***

NO SYSTEM EXEMPTIONS AT THIS LEVEL

*** E X E M P T I O N S U M M A R Y ***

CODE	DESCRIPTION	TOTAL PARCELS	VILLAGE	COUNTY	TOWN	SCHOOL
18020	Industrial	3	177,200	177,200	177,200	177,200
	T O T A L	3	177,200	177,200	177,200	177,200

*** G R A N D T O T A L S ***

ROLL SEC	DESCRIPTION	TOTAL PARCELS	ASSESSED LAND	ASSESSED TOTAL	TAXABLE VILLAGE	TAXABLE COUNTY	TAXABLE TOWN	TAXABLE SCHOOL	STAR TAXABLE
8	WHOLLY EXEMPT	3	177,200	177,200					

STATE OF NEW YORK
 COUNTY - St Lawrence
 TOWN - Norfolk
 VILLAGE - Massena
 SWIS - 406203

2 0 1 5 T E N T A T I V E A S S E S S M E N T R O L L

THESE ASSESSMENTS ARE ALSO USED FOR VILLAGE PURPOSES
 S W I S T O T A L S
 UNIFORM PERCENT OF VALUE IS 082.00

VALUATION DATE-JUL 01, 2014
 TAXABLE STATUS DATE-MAR 01, 2015
 RPS150/V04/L015
 CURRENT DATE 4/30/2015

*** S P E C I A L D I S T R I C T S U M M A R Y ***

CODE	DISTRICT NAME	TOTAL PARCELS	EXTENSION TYPE	EXTENSION VALUE	AD VALOREM VALUE	EXEMPT AMOUNT	TAXABLE VALUE
------	---------------	---------------	----------------	-----------------	------------------	---------------	---------------

NO SPECIAL DISTRICTS AT THIS LEVEL

*** S C H O O L D I S T R I C T S U M M A R Y ***

CODE	DISTRICT NAME	TOTAL PARCELS	ASSESSED LAND	ASSESSED TOTAL	EXEMPT AMOUNT	TOTAL TAXABLE	STAR AMOUNT	STAR TAXABLE
405801	Massena 1	5	212,700	212,700	178,200	34,500		34,500
	S U B - T O T A L	5	212,700	212,700	178,200	34,500		34,500
	T O T A L	5	212,700	212,700	178,200	34,500		34,500

*** S Y S T E M C O D E S S U M M A R Y ***

NO SYSTEM EXEMPTIONS AT THIS LEVEL

*** E X E M P T I O N S U M M A R Y ***

CODE	DESCRIPTION	TOTAL PARCELS	VILLAGE	COUNTY	TOWN	SCHOOL
18020	Industrial	4	177,200	178,200	178,200	178,200
	T O T A L	4	177,200	178,200	178,200	178,200

*** G R A N D T O T A L S ***

ROLL SEC	DESCRIPTION	TOTAL PARCELS	ASSESSED LAND	ASSESSED TOTAL	TAXABLE VILLAGE	TAXABLE COUNTY	TAXABLE TOWN	TAXABLE SCHOOL	STAR TAXABLE
1	TAXABLE	2	35,500	35,500	35,500	34,500	34,500	34,500	34,500
8	WHOLLY EXEMPT	3	177,200	177,200					
*	SUB TOTAL	5	212,700	212,700	35,500	34,500	34,500	34,500	34,500

**	GRAND TOTAL	5	212,700	212,700	35,500	34,500	34,500	34,500	34,500
----	-------------	---	---------	---------	--------	--------	--------	--------	--------

STATE OF NEW YORK
 COUNTY - St Lawrence
 TOWN - Norfolk
 SWIS - 406289

2 0 1 5 T E N T A T I V E A S S E S S M E N T R O L L
 T A X A B L E SECTION OF THE ROLL - 1
 TAX MAP NUMBER SEQUENCE
 UNIFORM PERCENT OF VALUE IS 082.00

PAGE 61
 VALUATION DATE-JUL 01, 2014
 TAXABLE STATUS DATE-MAR 01, 2015

TAX MAP PARCEL NUMBER	PROPERTY LOCATION & CLASS	ASSESSMENT	EXEMPTION CODE	COUNTY	TOWN	SCHOOL
CURRENT OWNERS NAME	SCHOOL DISTRICT	LAND	TAX DESCRIPTION	TAXABLE VALUE		ACCOUNT NO.
CURRENT OWNERS ADDRESS	PARCEL SIZE/GRID COORD	TOTAL	SPECIAL DISTRICTS			

16.002-2-14.11	Cook Rd 311 Res vac land		COUNTY TAXABLE VALUE	13,700		1- 45- 4.1
Bagnato John	Massena 1 405801	13,700	TOWN TAXABLE VALUE	13,700		
44 Hidy Ave	FRNT 1005.00 DPTH	13,700	SCHOOL TAXABLE VALUE	13,700		
Massena, NY 13662	ACRES 38.60		FD028 Norfolk Fire Dist	13,700 TO M		
	EAST-0354182 NRTH-1790030					
	DEED BOOK 2005 PG-19693					
	FULL MARKET VALUE	16,707				

16.002-2-15	Off SH 420 322 Rural vac>10		COUNTY TAXABLE VALUE	3,800		1- 17- 4
Boyce James P	Massena 1 405801	3,800	TOWN TAXABLE VALUE	3,800		
124 River Dr	Landlocked Vacant Land	3,800	SCHOOL TAXABLE VALUE	3,800		
Massena, NY 13662	ACRES 10.90		FD028 Norfolk Fire Dist	3,800 TO M		
	EAST-0357091 NRTH-1786032					
	DEED BOOK 2005 PG-6058					
	FULL MARKET VALUE	4,634				

16.002-2-16	Off SH 420 322 Rural vac>10		COUNTY TAXABLE VALUE	5,000		1- 76- 6
Besaw Kevin J	Massena 1 405801	5,000	TOWN TAXABLE VALUE	5,000		
2145 State Highway 420	Landlocked Vacant Land	5,000	SCHOOL TAXABLE VALUE	5,000		
Massena, NY 13662	ACRES 14.40		FD028 Norfolk Fire Dist	5,000 TO M		
	EAST-0356655 NRTH-1786597					
	DEED BOOK 2006 PG-20369					
	FULL MARKET VALUE	6,098				

16.002-2-17	Cook Rd 322 Rural vac>10		COUNTY TAXABLE VALUE	26,400		8- 71- 4
Seaway Timber Harvesting	Massena 1 405801	26,400	TOWN TAXABLE VALUE	26,400		
15121 State Highway 37	Landlocked/trans Line	26,400	SCHOOL TAXABLE VALUE	26,400		
Massena, NY 13662	ACRES 102.10		FD028 Norfolk Fire Dist	26,400 TO M		
	EAST-0355827 NRTH-1786889					
	DEED BOOK 1999 PG-1089					
	FULL MARKET VALUE	32,195				

16.002-2-18	41 Hough Rd 240 Rural res		Basic Star 41854	0	0	1- 53- 5
Henry Carter	Massena 1 405801	17,900	COUNTY TAXABLE VALUE	56,200		24,600
Henry Donna	Old Style	56,200	TOWN TAXABLE VALUE	56,200		
41 Hough Rd	FRNT 150.00 DPTH		SCHOOL TAXABLE VALUE	31,600		
Massena, NY 13662	ACRES 24.60		FD028 Norfolk Fire Dist	56,200 TO M		
	EAST-0353493 NRTH-1787277					
	DEED BOOK 00974 PG-00876					
	FULL MARKET VALUE	68,537				

STATE OF NEW YORK
 COUNTY - St Lawrence
 TOWN - Norfolk
 SWIS - 406289

2 0 1 5 T E N T A T I V E A S S E S S M E N T R O L L
 T A X A B L E SECTION OF THE ROLL - 1
 TAX MAP NUMBER SEQUENCE
 UNIFORM PERCENT OF VALUE IS 082.00

PAGE 62
 VALUATION DATE-JUL 01, 2014
 TAXABLE STATUS DATE-MAR 01, 2015

TAX MAP PARCEL NUMBER	PROPERTY LOCATION & CLASS	ASSESSMENT	EXEMPTION CODE	COUNTY	TOWN	SCHOOL
CURRENT OWNERS NAME	SCHOOL DISTRICT	LAND	TAX DESCRIPTION	TAXABLE VALUE		
CURRENT OWNERS ADDRESS	PARCEL SIZE/GRID COORD	TOTAL	SPECIAL DISTRICTS	ACCOUNT NO.		

16.002-2-24.1	SH 420 322 Rural vac>10		COUNTY TAXABLE VALUE	16.002-2-24.1		
Seaway Timber Harvesting Inc	Norwood-Norfolk 406201	21,400	TOWN TAXABLE VALUE			
15121 State Highway 37	ACRES 62.80	21,400	SCHOOL TAXABLE VALUE			
Massena, NY 13662	EAST-0354510 NRTH-1786555		FD028 Norfolk Fire Dist		21,400 TO M	
	DEED BOOK 1116 PG-636					
	FULL MARKET VALUE	26,098				

16.002-2-27	Off SH 420 323 Vacant rural		COUNTY TAXABLE VALUE	16.002-2-27		
Seaway Timber Harvesting Inc	Massena 1 405801	11,200	TOWN TAXABLE VALUE			
15121 State Highway 37	ACRES 26.30	11,200	SCHOOL TAXABLE VALUE			
Massena, NY 13662	EAST-0355441 NRTH-1785331		FD028 Norfolk Fire Dist		11,200 TO M	
	DEED BOOK 1102 PG-709					
	FULL MARKET VALUE	13,659				

16.002-4-28	77 Hough Rd 210 1 Family Res		Basic Star 41854	16.002-4-28	1- 13- 9	24,600
Spellan Derek E	Massena 1 405801	14,400	COUNTY TAXABLE VALUE			49,400
77 Hough Rd	7.22 Ar Ranch	49,400	TOWN TAXABLE VALUE			49,400
Massena, NY 13662	FRNT 75.00 DPTH		SCHOOL TAXABLE VALUE			24,800
	ACRES 6.50 BANK8888869		FD028 Norfolk Fire Dist			49,400 TO M
	EAST-0353249 NRTH-1787007					
	DEED BOOK 2011 PG-7534					
	FULL MARKET VALUE	60,244				

16.002-4-30.1	89 Hough Rd 270 Mfg housing		COUNTY TAXABLE VALUE	16.002-4-30.1	1-113- 5	
Pecor Stephanie	Massena 1 405801	8,660	TOWN TAXABLE VALUE			13,660
89 Hough Rd	Also 1014/194	13,660	SCHOOL TAXABLE VALUE			13,660
Massena, NY 13662-3360	1970 Mobile Home		FD028 Norfolk Fire Dist			13,660 TO M
	FRNT 150.00 DPTH					
	ACRES 27.40					
	EAST-0353325 NRTH-1786473					
	DEED BOOK 2012 PG-9682					
	FULL MARKET VALUE	16,659				

16.002-4-31.1	93 Hough Rd 240 Rural res		Basic Star 41854	16.002-4-31.1	1-123-13.1	24,600
White Kenneth R	Massena 1 405801	16,800	COUNTY TAXABLE VALUE			38,800
93 Hough Rd	Old Style	38,800	TOWN TAXABLE VALUE			38,800
Massena, NY 13662	ACRES 18.70		SCHOOL TAXABLE VALUE			14,200
	EAST-0352658 NRTH-1786604		FD028 Norfolk Fire Dist			38,800 TO M
	DEED BOOK 1110 PG-66					
	FULL MARKET VALUE	47,317				

STATE OF NEW YORK
COUNTY - St Lawrence
TOWN - Norfolk
SWIS - 406289

2 0 1 5 T E N T A T I V E A S S E S S M E N T R O L L
T A X A B L E SECTION OF THE ROLL - 1
TAX MAP NUMBER SEQUENCE
UNIFORM PERCENT OF VALUE IS 082.00

PAGE 63
VALUATION DATE-JUL 01, 2014
TAXABLE STATUS DATE-MAR 01, 2015

TAX MAP PARCEL NUMBER	PROPERTY LOCATION & CLASS	ASSESSMENT	EXEMPTION CODE	COUNTY	TOWN	SCHOOL
CURRENT OWNERS NAME	SCHOOL DISTRICT	LAND	TAX DESCRIPTION	TAXABLE VALUE		ACCOUNT NO.
CURRENT OWNERS ADDRESS	PARCEL SIZE/GRID COORD	TOTAL	SPECIAL DISTRICTS			

16.002-4-33	119 Hough Rd			16.002-4-33		*****
Harvey Edward J Jr	240 Rural res		Basic Star 41854	0	0	1-103- 1
Harvey Heather M	Massena 1 405801	8,000	COUNTY TAXABLE VALUE	90,200		24,600
119 Hough Rd	285'ff	90,200	TOWN TAXABLE VALUE	90,200		
Massena, NY 13662	ACRES 29.90		SCHOOL TAXABLE VALUE	65,600		
	EAST-0352389 NRTH-1786144		FD028 Norfolk Fire Dist	90,200 TO M		
	DEED BOOK 2000 PG-15623					
	FULL MARKET VALUE	110,000				

16.002-4-35	Hough Rd			16.002-4-35		*****
Harvey Edward J Jr	322 Rural vac>10		COUNTY TAXABLE VALUE	5,800		1- 21- 4
Harvey Heather	Massena 1 405801	5,800	TOWN TAXABLE VALUE	5,800		
119 Hough Rd	ACRES 47.70	5,800	SCHOOL TAXABLE VALUE	5,800		
Massena, NY 13662	EAST-0351816 NRTH-1785495		AG002 Ag Dist #2	.00 MT		
	DEED BOOK 1115 PG-207		FD028 Norfolk Fire Dist	5,800 TO M		
	FULL MARKET VALUE	7,073				

16.002-5-8	418 CR 40			16.002-5-8		*****
Hedges Patricia	210 1 Family Res		VET WAR C 41122	0	7,950	0
Hedges Harold	Massena 1 405801	8,500	VET WAR T 41123	0	0	7,380
418 County Route 40	275x131x276x115	53,000	Aged - Cou 41802	0	22,525	0
Massena, NY 13662	FRNT 275.00 DPTH 123.00		Aged - Tow 41803	0	0	18,248
	EAST-0349635 NRTH-1785766		Aged - Sch 41804	0	0	0
	DEED BOOK 00966 PG-00224		Enhanced S 41834	0	0	23,850
	FULL MARKET VALUE	64,634	COUNTY TAXABLE VALUE	22,525		29,150
			TOWN TAXABLE VALUE	27,372		
			SCHOOL TAXABLE VALUE	0		
			FD028 Norfolk Fire Dist	53,000 TO M		
			LT036 W Hatfield Rd Light	53,000 TO M		
			WD031 W Hatfield Water Dis	.00 MT		

16.002-5-9	356 CR 40			16.002-5-9		*****
Carney Rose (LU)	210 1 Family Res - WTRFNT		Enhanced S 41834	0	0	1- 21- 5
640 Waterman Rd	Massena 1 405801	5,800	COUNTY TAXABLE VALUE	58,300		53,550
Johnson, VT 05656	120'Rf	58,300	TOWN TAXABLE VALUE	58,300		
	100x330x120x380 1.5 Ar		SCHOOL TAXABLE VALUE	4,750		
	FRNT 100.00 DPTH 355.00		FD028 Norfolk Fire Dist	58,300 TO M		
	ACRES 0.81		LT036 W Hatfield Rd Light	58,300 TO M		
	EAST-0348689 NRTH-1784661		WD031 W Hatfield Water Dis	.00 MT		
	DEED BOOK 2000 PG-11317					
	FULL MARKET VALUE	71,098				

STATE OF NEW YORK
COUNTY - St Lawrence
TOWN - Norfolk
SWIS - 406289

2 0 1 5 T E N T A T I V E A S S E S S M E N T R O L L
T A X A B L E SECTION OF THE ROLL - 1

PAGE 64
VALUATION DATE-JUL 01, 2014
TAXABLE STATUS DATE-MAR 01, 2015

TAX MAP NUMBER SEQUENCE
UNIFORM PERCENT OF VALUE IS 082.00

TAX MAP PARCEL NUMBER	PROPERTY LOCATION & CLASS	ASSESSMENT	EXEMPTION CODE	COUNTY	TOWN	SCHOOL
CURRENT OWNERS NAME	SCHOOL DISTRICT	LAND	TAX DESCRIPTION	TAXABLE VALUE		
CURRENT OWNERS ADDRESS	PARCEL SIZE/GRID COORD	TOTAL	SPECIAL DISTRICTS			ACCOUNT NO.
***** 16.002-5-10 *****						
348	CR 40					1-82-5.4
16.002-5-10	210 1 Family Res - WTRFNT		Basic Star 41854	0	0	24,600
Kozsan James F	Massena 1 405801	9,000	COUNTY TAXABLE VALUE		125,550	
Dunn Brenda	200x415x239x545 239'wf	125,550	TOWN TAXABLE VALUE		125,550	
348 County Route 40	FRNT 200.00 DPTH		SCHOOL TAXABLE VALUE		100,950	
Massena, NY 13662	ACRES 1.90 BANK8888150		FD028 Norfolk Fire Dist		125,550 TO M	
	EAST-0348616 NRTH-1784477		LT036 W Hatfield Rd Light		125,550 TO M	
	DEED BOOK 1070 PG-811		WD031 W Hatfield Water Dis		.00 MT	
	FULL MARKET VALUE	153,110				
***** 16.002-5-11.2 *****						
328	CR 40					24,600
16.002-5-11.2	210 1 Family Res - WTRFNT		Basic Star 41854	0	0	24,600
Chatterton Thomas	Massena 1 405801	14,000	COUNTY TAXABLE VALUE		175,700	
Chatterton Jacqueline	300'wf	175,700	TOWN TAXABLE VALUE		175,700	
328 County Route 40	FRNT 300.00 DPTH		SCHOOL TAXABLE VALUE		151,100	
Massena, NY 13662	ACRES 4.60		FD028 Norfolk Fire Dist		175,700 TO M	
	EAST-0348378 NRTH-1783972		WD031 W Hatfield Water Dis		.00 MT	
	DEED BOOK 1072 PG-339					
	FULL MARKET VALUE	214,268				
***** 16.002-5-11.12 *****						
360	CR 40					53,550
16.002-5-11.12	210 1 Family Res - WTRFNT		Enhanced S 41834	0	0	53,550
Gollinger Francis M	Massena 1 405801	10,000	COUNTY TAXABLE VALUE		126,200	
360 County Route 40	300'WF	126,200	TOWN TAXABLE VALUE		126,200	
Massena, NY 13662	FRNT 300.00 DPTH		SCHOOL TAXABLE VALUE		72,650	
	ACRES 1.90 BANK8888869		FD028 Norfolk Fire Dist		126,200 TO M	
	EAST-0348813 NRTH-1784739		WD031 W Hatfield Water Dis		.00 MT	
	DEED BOOK 2010 PG-12838					
	FULL MARKET VALUE	153,902				
***** 16.002-5-12 *****						
379	CR 40					1- 82- 5.17
16.002-5-12	210 1 Family Res		Basic Star 41854	0	0	24,600
Valancius Edward	Massena 1 405801	9,700	COUNTY TAXABLE VALUE		137,000	
Valancius Kathleen	FRNT 200.00 DPTH 300.00	137,000	TOWN TAXABLE VALUE		137,000	
379 County Route 40	ACRES 1.40		SCHOOL TAXABLE VALUE		112,400	
Massena, NY 13662	EAST-0348754 NRTH-1785184		FD028 Norfolk Fire Dist		137,000 TO M	
	DEED BOOK 1061 PG-143		LT036 W Hatfield Rd Light		137,000 TO M	
	FULL MARKET VALUE	167,073	WD031 W Hatfield Water Dis		.00 MT	
***** 16.002-5-14.1 *****						
405	CR 40					1- 82- 5.15
16.002-5-14.1	210 1 Family Res		COUNTY TAXABLE VALUE		210,400	
Herman Margaret D	Massena 1 405801	11,600	TOWN TAXABLE VALUE		210,400	
% Revocable Trust	700'x275'x719'x102'	210,400	SCHOOL TAXABLE VALUE		210,400	
3800 N Lake Shore Dr	FRNT 700.00 DPTH 188.00		FD028 Norfolk Fire Dist		210,400 TO M	
Chicago, IL 60613	ACRES 3.00		WD031 W Hatfield Water Dis		.00 MT	
	EAST-0349275 NRTH-1785673					
	DEED BOOK 00975 PG-00234					
	FULL MARKET VALUE	256,585				

STATE OF NEW YORK
 COUNTY - St Lawrence
 TOWN - Norfolk
 SWIS - 406289

2 0 1 5 T E N T A T I V E A S S E S S M E N T R O L L

T A X A B L E SECTION OF THE ROLL - 1

VALUATION DATE-JUL 01, 2014

TAXABLE STATUS DATE-MAR 01, 2015

TAX MAP NUMBER SEQUENCE
 UNIFORM PERCENT OF VALUE IS 082.00

TAX MAP PARCEL NUMBER	PROPERTY LOCATION & CLASS	ASSESSMENT	EXEMPTION CODE	COUNTY	TOWN	SCHOOL
CURRENT OWNERS NAME	SCHOOL DISTRICT	LAND	TAX DESCRIPTION	TAXABLE VALUE		
CURRENT OWNERS ADDRESS	PARCEL SIZE/GRID COORD	TOTAL	SPECIAL DISTRICTS	ACCOUNT NO.		
***** 16.002-5-15.2 *****						
340	CR 40					
16.002-5-15.2	210 1 Family Res - WTRFNT		Basic Star 41854	0	0	0 24,600
Southwick John L	Massena 1 405801	14,100	COUNTY TAXABLE VALUE		156,700	
Southwick Erin E	338'wf	156,700	TOWN TAXABLE VALUE		156,700	
340 County Route 40	FRNT 295.00 DPTH		SCHOOL TAXABLE VALUE		132,100	
Massena, NY 13662	ACRES 3.70 BANK8888220		FD028 Norfolk Fire Dist		156,700 TO M	
	EAST-0348497 NRTH-1784255		WD031 W Hatfield Water Dis		.00 MT	
	DEED BOOK 1098 PG-415					
	FULL MARKET VALUE	191,098				
***** 16.002-5-15.11 *****						
16.002-5-15.11	CR 40					
Morris Robert	322 Rural vac>10 - WTRFNT		COUNTY TAXABLE VALUE		17,000	
Morris Gertrude (Est)	Massena 1 405801	17,000	TOWN TAXABLE VALUE		17,000	
%Robert Morris	ACRES 17.70	17,000	SCHOOL TAXABLE VALUE		17,000	
521 County Route 40	EAST-0348397 NRTH-1784818		FD028 Norfolk Fire Dist		17,000 TO M	
Massena, NY 13662	DEED BOOK 866 PG-01002		WD031 W Hatfield Water Dis		.00 MT	
	FULL MARKET VALUE	20,732				
***** 16.002-5-15.12 *****						
383	CR 40					
16.002-5-15.12	210 1 Family Res - WTRFNT		Basic Star 41854	0	0	0 24,600
Robert Steven C	Massena 1 405801	16,700	COUNTY TAXABLE VALUE		159,900	
Robert Betty R	230'wf	159,900	TOWN TAXABLE VALUE		159,900	
383 County Route 40	ACRES 3.20		SCHOOL TAXABLE VALUE		135,300	
Massena, NY 13662	EAST-0348927 NRTH-1785393		FD028 Norfolk Fire Dist		159,900 TO M	
	DEED BOOK 1095 PG-943		WD031 W Hatfield Water Dis		.00 MT	
	FULL MARKET VALUE	195,000				
***** 16.002-5-15.13 *****						
16.002-5-15.13	CR 40					
Reagan James W	314 Rural vac<10 - WTRFNT		COUNTY TAXABLE VALUE		12,600	
32 Dublin Dr	Massena 1 405801	12,600	TOWN TAXABLE VALUE		12,600	
Ballston Spa, NY 12020	555'x115'x550'WFx144'	12,600	SCHOOL TAXABLE VALUE		12,600	
	FRNT 613.00 DPTH 161.00		FD028 Norfolk Fire Dist		12,600 TO M	
	ACRES 1.50		WD031 W Hatfield Water Dis		.00 MT	
	EAST-0349398 NRTH-1785498					
	DEED BOOK 2007 PG-9278					
	FULL MARKET VALUE	15,366				

STATE OF NEW YORK
 COUNTY - St Lawrence
 TOWN - Norfolk
 SWIS - 406289

2 0 1 5 T E N T A T I V E A S S E S S M E N T R O L L
 T A X A B L E S E C T I O N O F T H E R O L L - 1
 M A P S E C T I O N - 016
 S U B - S E C T I O N - 002
 U N I F O R M P E R C E N T O F V A L U E I S 082.00

PAGE 66
 VALUATION DATE-JUL 01, 2014
 TAXABLE STATUS DATE-MAR 01, 2015
 RPS150/V04/L015
 CURRENT DATE 4/30/2015

*** S P E C I A L D I S T R I C T S U M M A R Y ***

CODE	DISTRICT NAME	TOTAL PARCELS	EXTENSION TYPE	EXTENSION VALUE	AD VALOREM VALUE	EXEMPT AMOUNT	TAXABLE VALUE
AG002	Ag Dist #2	1	MOVTAX				
FD028	Norfolk Fire D	23	TOTAL M		1567,910		1567,910
LT036	W Hatfield Rd	4	TOTAL M		373,850		373,850
WD031	W Hatfield Wat	11	MOVTAX				

*** S C H O O L D I S T R I C T S U M M A R Y ***

CODE	DISTRICT NAME	TOTAL PARCELS	ASSESSED LAND	ASSESSED TOTAL	EXEMPT AMOUNT	TOTAL TAXABLE	STAR AMOUNT	STAR TAXABLE
405801	Massena 1	22	260,660	1546,510	23,850	1522,660	357,650	1165,010
406201	Norwood-Norfolk	1	21,400	21,400		21,400		21,400
	S U B - T O T A L	23	282,060	1567,910	23,850	1544,060	357,650	1186,410
	T O T A L	23	282,060	1567,910	23,850	1544,060	357,650	1186,410

*** S Y S T E M C O D E S S U M M A R Y ***

NO SYSTEM EXEMPTIONS AT THIS LEVEL

*** E X E M P T I O N S U M M A R Y ***

CODE	DESCRIPTION	TOTAL PARCELS	COUNTY	TOWN	SCHOOL
41122	VET WAR C	1	7,950		
41123	VET WAR T	1		7,380	
41802	Aged - Cou	1	22,525		
41803	Aged - Tow	1		18,248	
41804	Aged - Sch	1			23,850
41834	Enhanced S	3			136,250
41854	Basic Star	9			221,400
	T O T A L	17	30,475	25,628	381,500

STATE OF NEW YORK
COUNTY - St Lawrence
TOWN - Norfolk
SWIS - 406289

2 0 1 5 T E N T A T I V E A S S E S S M E N T R O L L
T A X A B L E S E C T I O N O F T H E R O L L - 1
M A P S E C T I O N - 016
S U B - S E C T I O N - 002
UNIFORM PERCENT OF VALUE IS 082.00

PAGE 67
VALUATION DATE-JUL 01, 2014
TAXABLE STATUS DATE-MAR 01, 2015
RPS150/V04/L015
CURRENT DATE 4/30/2015

*** G R A N D T O T A L S ***

ROLL SEC	DESCRIPTION	TOTAL PARCELS	ASSESSED LAND	ASSESSED TOTAL	TAXABLE COUNTY	TAXABLE TOWN	TAXABLE SCHOOL	STAR TAXABLE
1	TAXABLE	23	282,060	1567,910	1537,435	1542,282	1544,060	1186,410

STATE OF NEW YORK
COUNTY - St Lawrence
TOWN - Norfolk
SWIS - 406289

2 0 1 5 T E N T A T I V E A S S E S S M E N T R O L L
T A X A B L E SECTION OF THE ROLL - 1

PAGE 68
VALUATION DATE-JUL 01, 2014
TAXABLE STATUS DATE-MAR 01, 2015

TAX MAP NUMBER SEQUENCE
UNIFORM PERCENT OF VALUE IS 082.00
UNIFORM PERCENT OF VALUE IS 082.00

TAX MAP PARCEL NUMBER	PROPERTY LOCATION & CLASS	ASSESSMENT	EXEMPTION CODE	COUNTY	TOWN	SCHOOL
CURRENT OWNERS NAME	SCHOOL DISTRICT	LAND	TAX DESCRIPTION	TAXABLE VALUE		
CURRENT OWNERS ADDRESS	PARCEL SIZE/GRID COORD	TOTAL	SPECIAL DISTRICTS	ACCOUNT NO.		
***** 16.003-2-3.31 *****						
126 CR 40						1- 82- 5.3
16.003-2-3.31	210 1 Family Res - WTRFNT		Vet Eligib 41101	0	13,000	13,000 0
McGlaughlin Allen	Massena 1 405801	14,400	Basic Star 41854	0	0	0 24,600
McGlaughlin Joan	Also 1054/78 & 1054/80	114,300	COUNTY TAXABLE VALUE		101,300	
126 County Route 40	Ranch 322'wf		TOWN TAXABLE VALUE		101,300	
Massena, NY 13662	FRNT 217.00 DPTH		SCHOOL TAXABLE VALUE		89,700	
	ACRES 5.10		FD028 Norfolk Fire Dist		114,300	TO M
	EAST-0345167 NRTH-1779915		LT036 W Hatfield Rd Light		114,300	TO M
	DEED BOOK 924 PG-00891		WD031 W Hatfield Water Dis		.00	MT
	FULL MARKET VALUE	139,390				
***** 16.003-2-3.211 *****						
109 CR 40						1- 82- 5.21
16.003-2-3.211	210 1 Family Res		Basic Star 41854	0	0	0 24,600
Plante Jean Pierre	Massena 1 405801	13,900	COUNTY TAXABLE VALUE		141,000	
Plante Sandra	Also 1028/48	141,000	TOWN TAXABLE VALUE		141,000	
109 County Route 40	Colonial		SCHOOL TAXABLE VALUE		116,400	
Massena, NY 13662	ACRES 40.00		FD028 Norfolk Fire Dist		141,000	TO M
	EAST-0344164 NRTH-1780670		LT036 W Hatfield Rd Light		141,000	TO M
	DEED BOOK 1028 PG-00044		WD031 W Hatfield Water Dis		.00	MT
	FULL MARKET VALUE	171,951				
***** 16.003-2-3.411 *****						
116 CR 40						1- 82- 5.16
16.003-2-3.411	210 1 Family Res - WTRFNT		Basic Star 41854	0	0	0 24,600
Jenkins Jennifer	Massena 1 405801	16,100	COUNTY TAXABLE VALUE		157,000	
Attn: Diana Jenkins (Guardian)	456'wf	157,000	TOWN TAXABLE VALUE		157,000	
116 County Route 40	Ranch		SCHOOL TAXABLE VALUE		132,400	
Massena, NY 13662	FRNT 298.00 DPTH		FD028 Norfolk Fire Dist		157,000	TO M
	ACRES 6.00		LT036 W Hatfield Rd Light		157,000	TO M
	EAST-0344853 NRTH-1779699		WD031 W Hatfield Water Dis		.00	MT
	DEED BOOK 2000 PG-1690					
	FULL MARKET VALUE	191,463				
***** 16.003-2-5 *****						
104 CR 40						1- 41- 7
16.003-2-5	210 1 Family Res - WTRFNT		COUNTY TAXABLE VALUE		115,500	
Donovan Daniel	Massena 1 405801	12,900	TOWN TAXABLE VALUE		115,500	
104 County Route 40	ACRES 3.00 BANK8888173	115,500	SCHOOL TAXABLE VALUE		115,500	
Massena, NY 13662	EAST-0344716 NRTH-1779478		FD028 Norfolk Fire Dist		115,500	TO M
	DEED BOOK 2009 PG-18205		LT036 W Hatfield Rd Light		115,500	TO M
	FULL MARKET VALUE	140,854	WD031 W Hatfield Water Dis		.00	MT

STATE OF NEW YORK
COUNTY - St Lawrence
TOWN - Norfolk
SWIS - 406289

2 0 1 5 T E N T A T I V E A S S E S S M E N T R O L L
T A X A B L E SECTION OF THE ROLL - 1

PAGE 69
VALUATION DATE-JUL 01, 2014
TAXABLE STATUS DATE-MAR 01, 2015

TAX MAP NUMBER SEQUENCE
UNIFORM PERCENT OF VALUE IS 082.00
UNIFORM PERCENT OF VALUE IS 082.00

TAX MAP PARCEL NUMBER	PROPERTY LOCATION & CLASS	ASSESSMENT	EXEMPTION CODE	COUNTY	TOWN	SCHOOL
CURRENT OWNERS NAME	SCHOOL DISTRICT	LAND	TAX DESCRIPTION	TAXABLE VALUE		
CURRENT OWNERS ADDRESS	PARCEL SIZE/GRID COORD	TOTAL	SPECIAL DISTRICTS	ACCOUNT NO.		
***** 16.003-2-6.1 *****						
92 CR 40						1- 63-11
16.003-2-6.1	210 1 Family Res - WTRFNT		Enhanced S 41834	0	0	0 53,550
LaFayette Sidney H (LU)	Massena 1 405801	14,900	COUNTY TAXABLE VALUE		86,100	
LaFayette Rebecca L (LU)	Ranch 320'S Wf	86,100	TOWN TAXABLE VALUE		86,100	
92 County Route 40	FRNT 510.00 DPTH		SCHOOL TAXABLE VALUE		32,550	
Massena, NY 13662	ACRES 6.50		FD028 Norfolk Fire Dist		86,100	TO M
	EAST-0344563 NRTH-1779234		LT036 W Hatfield Rd Light		86,100	TO M
	DEED BOOK 2004 PG-20843		WD031 W Hatfield Water Dis		.00	MT
	FULL MARKET VALUE	105,000				
***** 16.003-2-8.11 *****						
66 CR 40						1- 37- 9.1
16.003-2-8.11	210 1 Family Res - WTRFNT		Basic Star 41854	0	0	0 24,600
Hazel Roger	Massena 1 405801	20,900	COUNTY TAXABLE VALUE		148,100	
Hazel Mary Ann	Ranch 750'S Wf	148,100	TOWN TAXABLE VALUE		148,100	
66 County Route 40	Also 988/540 & 988/538		SCHOOL TAXABLE VALUE		123,500	
Massena, NY 13662	FRNT 666.00 DPTH		FD028 Norfolk Fire Dist		148,100	TO M
	ACRES 10.80		LT036 W Hatfield Rd Light		148,100	TO M
	EAST-0344301 NRTH-1778826		WD031 W Hatfield Water Dis		.00	MT
	DEED BOOK 988 PG-01138					
	FULL MARKET VALUE	180,610				
***** 16.003-2-23.2 *****						
44 CR 40						1- 82-14.2
16.003-2-23.2	210 1 Family Res - WTRFNT		Basic Star 41854	0	0	0 24,600
Mulvaugh Carole	Massena 1 405801	16,800	COUNTY TAXABLE VALUE		93,400	
44 County Route 40	530x615x478x424 530'Rf	93,400	TOWN TAXABLE VALUE		93,400	
Massena, NY 13662	FRNT 530.00 DPTH 520.00		SCHOOL TAXABLE VALUE		68,800	
	ACRES 5.70		FD028 Norfolk Fire Dist		93,400	TO M
	EAST-0343939 NRTH-1778279		LT036 W Hatfield Rd Light		93,400	TO M
	DEED BOOK 954 PG-00625		WD031 W Hatfield Water Dis		.00	MT
	FULL MARKET VALUE	113,902				
***** 16.003-3-1.12 *****						
153 CR 40						
16.003-3-1.12	240 Rural res		Basic Star 41854	0	0	0 24,600
Davis Robert J	Massena 1 405801	8,400	COUNTY TAXABLE VALUE		118,000	
Davis Suzanne E	FRNT 300.00 DPTH	118,000	TOWN TAXABLE VALUE		118,000	
153 County Route 40	ACRES 12.10 BANK8888830		SCHOOL TAXABLE VALUE		93,400	
Massena, NY 13662	EAST-0344790 NRTH-1781528		FD028 Norfolk Fire Dist		118,000	TO M
	DEED BOOK 1087 PG-1033		LT036 W Hatfield Rd Light		118,000	TO M
	FULL MARKET VALUE	143,902	WD031 W Hatfield Water Dis		.00	MT

STATE OF NEW YORK
COUNTY - St Lawrence
TOWN - Norfolk
SWIS - 406289

2 0 1 5 T E N T A T I V E A S S E S S M E N T R O L L
T A X A B L E SECTION OF THE ROLL - 1

PAGE 70
VALUATION DATE-JUL 01, 2014
TAXABLE STATUS DATE-MAR 01, 2015

TAX MAP NUMBER SEQUENCE
UNIFORM PERCENT OF VALUE IS 082.00
UNIFORM PERCENT OF VALUE IS 082.00

TAX MAP PARCEL NUMBER	PROPERTY LOCATION & CLASS	ASSESSMENT	EXEMPTION CODE	COUNTY	TOWN	SCHOOL
CURRENT OWNERS NAME	SCHOOL DISTRICT	LAND	TAX DESCRIPTION	TAXABLE VALUE		
CURRENT OWNERS ADDRESS	PARCEL SIZE/GRID COORD	TOTAL	SPECIAL DISTRICTS	ACCOUNT NO.		

16.003-3-1.112	303 CR 40			16.003-3-1.112		*****
Clary Kim B	210 1 Family Res		Basic Star 41854	0	0	0 24,600
303 County Route 40	Massena 1 405801	10,800	COUNTY TAXABLE VALUE		93,600	
Massena, NY 13662	FRNT 195.00 DPTH 300.00	93,600	TOWN TAXABLE VALUE		93,600	
	ACRES 1.20		SCHOOL TAXABLE VALUE		69,000	
	EAST-0347310 NRTH-1783539		FD028 Norfolk Fire Dist		93,600 TO M	
	DEED BOOK 2000 PG-6680		WD031 W Hatfield Water Dis		.00 MT	
	FULL MARKET VALUE	114,146				

16.003-3-2	317 CR 40			16.003-3-2		1- 13- 8.2
Tanski John	240 Rural res		Basic Star 41854	0	0	0 24,600
Tanski Elizabeth	Massena 1 405801	15,400	COUNTY TAXABLE VALUE		72,800	
317 County Route 40	330'ff Old Style	72,800	TOWN TAXABLE VALUE		72,800	
Massena, NY 13662	FRNT 330.00 DPTH		SCHOOL TAXABLE VALUE		48,200	
	ACRES 11.20		FD028 Norfolk Fire Dist		72,800 TO M	
	EAST-0347207 NRTH-1784072		LT036 W Hatfield Rd Light		72,800 TO M	
	DEED BOOK 892 PG-01166		WD031 W Hatfield Water Dis		.00 MT	
	FULL MARKET VALUE	88,780				

16.003-3-4.11	168 CR 40			16.003-3-4.11		1-82-5.111
Snider Richard	322 Rural vac>10 - WTRFNT		COUNTY TAXABLE VALUE		30,400	
Snider Deborah	Massena 1 405801	30,400	TOWN TAXABLE VALUE		30,400	
220 County Route 40	1185'WF	30,400	SCHOOL TAXABLE VALUE		30,400	
Massena, NY 13662	FRNT 1108.00 DPTH 779.00		FD028 Norfolk Fire Dist		30,400 TO M	
	ACRES 20.30		LT036 W Hatfield Rd Light		30,400 TO M	
	EAST-0345488 NRTH-1780489		WD031 W Hatfield Water Dis		.00 MT	
	DEED BOOK 2013 PG-5052					
	FULL MARKET VALUE	37,073				

16.003-3-4.12	180 CR 40			16.003-3-4.12		*****
Charde Daniel G	210 1 Family Res		COUNTY TAXABLE VALUE		99,000	
Charde Diana L	Massena 1 405801	11,100	TOWN TAXABLE VALUE		99,000	
180 County Route 40	No Waterfront	99,000	SCHOOL TAXABLE VALUE		99,000	
Massena, NY 13662	FRNT 260.00 DPTH 286.00		FD028 Norfolk Fire Dist		99,000 TO M	
	ACRES 1.70		WD031 W Hatfield Water Dis		.00 MT	
	EAST-0345819 NRTH-1781208					
	DEED BOOK 2012 PG-10562					
	FULL MARKET VALUE	120,732				

16.003-3-4.13	192 CR 40			16.003-3-4.13		*****
Snider Nancy A	210 1 Family Res - WTRFNT		Basic Star 41854	0	0	0 24,600
192 County Route 40	Massena 1 405801	20,600	COUNTY TAXABLE VALUE		138,300	
Massena, NY 13662	795'wf	138,300	TOWN TAXABLE VALUE		138,300	
	ACRES 8.60		SCHOOL TAXABLE VALUE		113,700	
	EAST-0346222 NRTH-1781515		FD028 Norfolk Fire Dist		138,300 TO M	
	DEED BOOK 1999 PG-1441		WD031 W Hatfield Water Dis		.00 MT	
	FULL MARKET VALUE	168,659				

STATE OF NEW YORK
 COUNTY - St Lawrence
 TOWN - Norfolk
 SWIS - 406289

2 0 1 5 T E N T A T I V E A S S E S S M E N T R O L L
 T A X A B L E SECTION OF THE ROLL - 1

PAGE 71
 VALUATION DATE-JUL 01, 2014
 TAXABLE STATUS DATE-MAR 01, 2015

TAX MAP NUMBER SEQUENCE
 UNIFORM PERCENT OF VALUE IS 082.00
 UNIFORM PERCENT OF VALUE IS 082.00

TAX MAP PARCEL NUMBER	PROPERTY LOCATION & CLASS	ASSESSMENT	EXEMPTION CODE	COUNTY	TOWN	SCHOOL
CURRENT OWNERS NAME	SCHOOL DISTRICT	LAND	TAX DESCRIPTION	TAXABLE VALUE		
CURRENT OWNERS ADDRESS	PARCEL SIZE/GRID COORD	TOTAL	SPECIAL DISTRICTS			ACCOUNT NO.
***** 16.003-3-4.14 *****						
220 CR 40						
16.003-3-4.14	210 1 Family Res - WTRFNT		Basic Star 41854	0	0	0 24,600
Snider Richard	Massena 1 405801	23,400	COUNTY TAXABLE VALUE		149,000	
Snider Deborah	850'wf	149,000	TOWN TAXABLE VALUE		149,000	
220 County Route 40	FRNT 850.00 DPTH		SCHOOL TAXABLE VALUE		124,400	
Massena, NY 13662	ACRES 7.00		FD028 Norfolk Fire Dist		149,000 TO M	
	EAST-0346685 NRTH-1782032		WD031 W Hatfield Water Dis		.00 MT	
	DEED BOOK 2013 PG-5052					
	FULL MARKET VALUE	181,707				
***** 16.003-3-5.11 *****						
139 CR 40						1-82-5.111
16.003-3-5.11	210 1 Family Res		Enhanced S 41834	0	0	0 53,550
Chagnon Raymond P	Massena 1 405801	12,500	COUNTY TAXABLE VALUE		160,000	
Chagnon Patricia R	FRNT 300.00 DPTH 470.00	160,000	TOWN TAXABLE VALUE		160,000	
139 County Route 40	ACRES 3.30		SCHOOL TAXABLE VALUE		106,450	
Massena, NY 13662	EAST-0344881 NRTH-1780731		FD028 Norfolk Fire Dist		160,000 TO M	
	DEED BOOK 2006 PG-13142		LT036 W Hatfield Rd Light		160,000 TO M	
	FULL MARKET VALUE	195,122	WD031 W Hatfield Water Dis		.00 MT	
***** 16.003-3-5.12 *****						
135 CR 40						
16.003-3-5.12	240 Rural res		VET COM C 41132	0	16,400	0 0
Thompson Robert E	Massena 1 405801	12,300	VET COM T 41133	0	0	12,300 0
Thompson Elke	ACRES 16.80	178,100	VET DIS C 41142	0	32,800	0 0
135 County Route 40	EAST-0344537 NRTH-1781328		VET DIS T 41143	0	0	24,600 0
Massena, NY 13662	DEED BOOK 1068 PG-740		Basic Star 41854	0	0	0 24,600
	FULL MARKET VALUE	217,195	COUNTY TAXABLE VALUE		128,900	
			TOWN TAXABLE VALUE		141,200	
			SCHOOL TAXABLE VALUE		153,500	
			FD028 Norfolk Fire Dist		178,100 TO M	
			LT036 W Hatfield Rd Light		178,100 TO M	
			WD031 W Hatfield Water Dis		.00 MT	
***** 16.003-3-6.111 *****						
39, 43 Haig Rd						1- 49-13
16.003-3-6.111	112 Dairy farm		COUNTY TAXABLE VALUE		100,000	
Haig Alice L	Norwood-Norfolk 406201	75,000	TOWN TAXABLE VALUE		100,000	
40 Haig Rd	Farm & Res & Trlr &	100,000	SCHOOL TAXABLE VALUE		100,000	
Massena, NY 13662	Veg Stand W/		AG002 Ag Dist #2		.00 MT	
	Apt Above @7210		FD028 Norfolk Fire Dist		100,000 TO M	
	FRNT 1664.00 DPTH					
	ACRES 119.00					
	EAST-0347836 NRTH-1778876					
	DEED BOOK 1052 PG-122					
	FULL MARKET VALUE	121,951				

STATE OF NEW YORK
 COUNTY - St Lawrence
 TOWN - Norfolk
 SWIS - 406289

2 0 1 5 T E N T A T I V E A S S E S S M E N T R O L L
 T A X A B L E SECTION OF THE ROLL - 1

PAGE 72
 VALUATION DATE-JUL 01, 2014
 TAXABLE STATUS DATE-MAR 01, 2015

TAX MAP NUMBER SEQUENCE
 UNIFORM PERCENT OF VALUE IS 082.00
 UNIFORM PERCENT OF VALUE IS 082.00

TAX MAP PARCEL NUMBER	PROPERTY LOCATION & CLASS	ASSESSMENT	EXEMPTION CODE	COUNTY	TOWN	SCHOOL
CURRENT OWNERS NAME	SCHOOL DISTRICT	LAND	TAX DESCRIPTION	TAXABLE VALUE		
CURRENT OWNERS ADDRESS	PARCEL SIZE/GRID COORD	TOTAL	SPECIAL DISTRICTS	ACCOUNT NO.		
***** 16.003-3-6.112 *****						
85 Haig Rd						
16.003-3-6.112	240 Rural res		COUNTY TAXABLE VALUE	117,000		
Wang Amy	Norwood-Norfolk 406201	42,000	TOWN TAXABLE VALUE	117,000		
1917 NE 118th Road N	FRNT 338.00 DPTH	117,000	SCHOOL TAXABLE VALUE	117,000		
Miami, FL 33181	ACRES 53.00		AG002 Ag Dist #2	.00 MT		
	EAST-0347111 NRTH-1779926		FD028 Norfolk Fire Dist	117,000 TO M		
	DEED BOOK 2013 PG-16047					
	FULL MARKET VALUE	142,683				
***** 16.003-3-7.5 *****						
275 CR 40						
16.003-3-7.5	210 1 Family Res		Enhanced S 41834	0	0	53,550
Bombard Sheldon J (LU)	Massena 1 405801	14,300	COUNTY TAXABLE VALUE	135,300		
Sleister Connie (LU)	FRNT 464.00 DPTH	135,300	TOWN TAXABLE VALUE	135,300		
Attn: Sheldon Bombard	ACRES 8.10		SCHOOL TAXABLE VALUE	81,750		
275 County Route 40	EAST-0346789 NRTH-1783443		FD028 Norfolk Fire Dist	135,300 TO M		
Massena, NY 13662	DEED BOOK 2005 PG-5950		WD031 W Hatfield Water Dis	.00 MT		
	FULL MARKET VALUE	165,000				
***** 16.003-3-7.6 *****						
155 CR 40						
16.003-3-7.6	210 1 Family Res		Basic Star 41854	0	0	24,600
Wallenhorst Christopher	Massena 1 405801	14,100	COUNTY TAXABLE VALUE	154,300		
Wallenhorst Christina L	370x1370x1319	154,300	TOWN TAXABLE VALUE	154,300		
155 County Route 40	ACRES 5.60		SCHOOL TAXABLE VALUE	129,700		
Massena, NY 13662	EAST-0345127 NRTH-1781283		FD028 Norfolk Fire Dist	154,300 TO M		
	DEED BOOK 2000 PG-3023		WD031 W Hatfield Water Dis	.00 MT		
	FULL MARKET VALUE	188,171				
***** 16.003-3-7.21 *****						
173 CR 40						
16.003-3-7.21	210 1 Family Res		Basic Star 41854	0	0	24,600
Allen Michael J	Massena 1 405801	14,700	COUNTY TAXABLE VALUE	156,300		
Allen Amanda L	FRNT 500.00 DPTH	156,300	TOWN TAXABLE VALUE	156,300		
173 County Route 40	ACRES 17.30		SCHOOL TAXABLE VALUE	131,700		
Massena, NY 13662	EAST-0345398 NRTH-1781878		FD028 Norfolk Fire Dist	156,300 TO M		
	DEED BOOK 1999 PG-4992		WD031 W Hatfield Water Dis	.00 MT		
	FULL MARKET VALUE	190,610				
***** 16.003-3-7.31 *****						
169 CR 40						
16.003-3-7.31	210 1 Family Res		COUNTY TAXABLE VALUE	152,600		
Shi Jia Cheng	Massena 1 405801	15,500	TOWN TAXABLE VALUE	152,600		
Liu Min Ling	FRNT 250.00 DPTH	152,600	SCHOOL TAXABLE VALUE	152,600		
169 County Route 40	ACRES 9.60 BANK8888830		FD028 Norfolk Fire Dist	152,600 TO M		
Massena, NY 13662	EAST-0345084 NRTH-1781716		WD031 W Hatfield Water Dis	.00 MT		
	DEED BOOK 2007 PG-20355					
	FULL MARKET VALUE	186,098				

STATE OF NEW YORK
COUNTY - St Lawrence
TOWN - Norfolk
SWIS - 406289

2 0 1 5 T E N T A T I V E A S S E S S M E N T R O L L
T A X A B L E SECTION OF THE ROLL - 1

PAGE 73
VALUATION DATE-JUL 01, 2014
TAXABLE STATUS DATE-MAR 01, 2015

TAX MAP NUMBER SEQUENCE
UNIFORM PERCENT OF VALUE IS 082.00
UNIFORM PERCENT OF VALUE IS 082.00

TAX MAP PARCEL NUMBER	PROPERTY LOCATION & CLASS	ASSESSMENT	EXEMPTION CODE	COUNTY	TOWN	SCHOOL
CURRENT OWNERS NAME	SCHOOL DISTRICT	LAND	TAX DESCRIPTION	TAXABLE VALUE		
CURRENT OWNERS ADDRESS	PARCEL SIZE/GRID COORD	TOTAL	SPECIAL DISTRICTS	ACCOUNT NO.		

16.003-3-7.112	195 CR 40 210 1 Family Res Massena 1 405801	13,400	Basic Star 41854	0	0	24,600
Allen Roland J Jr			COUNTY TAXABLE VALUE			139,900
Allen Paulette	FRNT 225.00 DPTH	139,900	TOWN TAXABLE VALUE			139,900
PO Box 603	ACRES 5.70		SCHOOL TAXABLE VALUE			115,300
Massena, NY 13662	EAST-0345751 NRTH-1782100		FD028 Norfolk Fire Dist		139,900 TO M	
	DEED BOOK 2001 PG-11790		WD031 W Hatfield Water Dis		.00 MT	
	FULL MARKET VALUE	170,610				

16.003-3-8.1	285 CR 40 210 1 Family Res Massena 1 405801	12,700	Basic Star 41854	0	0	24,600
Lebire Steven D			COUNTY TAXABLE VALUE			114,200
Lebire Carolyn E	200'ff	114,200	TOWN TAXABLE VALUE			114,200
285 County Route 40	FRNT 200.00 DPTH		SCHOOL TAXABLE VALUE			89,600
Massena, NY 13662	ACRES 7.80		FD028 Norfolk Fire Dist		114,200 TO M	
	EAST-0347045 NRTH-1783550		WD031 W Hatfield Water Dis		.00 MT	
	DEED BOOK 1080 PG-570		FULL MARKET VALUE		139,268	

16.003-3-9	309 CR 40 210 1 Family Res Massena 1 405801	10,600	Enhanced S 41834	0	0	53,550
Oakes Nancy C			COUNTY TAXABLE VALUE			110,400
309 County Route 40	368x300	110,400	TOWN TAXABLE VALUE			110,400
Massena, NY 13662	FRNT 368.00 DPTH 300.00		SCHOOL TAXABLE VALUE			56,850
	ACRES 2.30		FD028 Norfolk Fire Dist		110,400 TO M	
	EAST-0347501 NRTH-1783739		WD031 W Hatfield Water Dis		.00 MT	
	DEED BOOK 2009 PG-15667		FULL MARKET VALUE		134,634	

16.003-3-10	Brouse Rd 323 Vacant rural Norwood-Norfolk 406201	12,300	COUNTY TAXABLE VALUE			12,300
Furnace Lynn Charles			TOWN TAXABLE VALUE			12,300
249 Brouse Rd	FRNT 50.00 DPTH	12,300	SCHOOL TAXABLE VALUE			12,300
Norfolk, NY 13667	ACRES 31.80		AG002 Ag Dist #2		.00 MT	
	EAST-0347688 NRTH-1777314		FD028 Norfolk Fire Dist		12,300 TO M	
	DEED BOOK 1067 PG-1023		FULL MARKET VALUE		15,000	

16.003-3-11.1	304 CR 40 210 1 Family Res Massena 1 405801	19,600	Basic Star 41854	0	0	24,600
McCarty Charles E			COUNTY TAXABLE VALUE			120,000
McCarty Linda C	264'x400'x252'WFx337'	120,000	TOWN TAXABLE VALUE			120,000
304 County Route 40	FRNT 252.00 DPTH 369.00		SCHOOL TAXABLE VALUE			95,400
Massena, NY 13662-3421	ACRES 2.10 BANK8888869		FD028 Norfolk Fire Dist		120,000 TO M	
	EAST-0347619 NRTH-1783376		WD031 W Hatfield Water Dis		.00 MT	
	DEED BOOK 2007 PG-1872		FULL MARKET VALUE		146,341	

STATE OF NEW YORK
COUNTY - St Lawrence
TOWN - Norfolk
SWIS - 406289

2 0 1 5 T E N T A T I V E A S S E S S M E N T R O L L
T A X A B L E SECTION OF THE ROLL - 1

PAGE 74
VALUATION DATE-JUL 01, 2014
TAXABLE STATUS DATE-MAR 01, 2015

TAX MAP NUMBER SEQUENCE
UNIFORM PERCENT OF VALUE IS 082.00
UNIFORM PERCENT OF VALUE IS 082.00

TAX MAP PARCEL NUMBER	PROPERTY LOCATION & CLASS	ASSESSMENT	EXEMPTION CODE	COUNTY	TOWN	SCHOOL
CURRENT OWNERS NAME	SCHOOL DISTRICT	LAND	TAX DESCRIPTION	TAXABLE VALUE		
CURRENT OWNERS ADDRESS	PARCEL SIZE/GRID COORD	TOTAL	SPECIAL DISTRICTS	ACCOUNT NO.		

16.003-3-12	267 CR 40			16.003-3-12		
16.003-3-12	240 Rural res		Basic Star 41854	0	0	0 24,600
Shantie Robert H	Massena 1 405801	21,400	COUNTY TAXABLE VALUE		192,900	
Shantie Laurie M	ACRES 37.30 BANK8888150	192,900	TOWN TAXABLE VALUE		192,900	
267 County Route 40	EAST-0346045 NRTH-1782833		SCHOOL TAXABLE VALUE		168,300	
Massena, NY 13662	DEED BOOK 2002 PG-12046		FD028 Norfolk Fire Dist		192,900 TO M	
	FULL MARKET VALUE	235,244	WD031 W Hatfield Water Dis		.00 MT	

16.003-3-13	CR 40			16.003-3-13		
16.003-3-13	311 Res vac land		COUNTY TAXABLE VALUE		7,900	
Morris Gertrude (Etal)	Massena 1 405801	7,900	TOWN TAXABLE VALUE		7,900	
Robert Morris	FRNT 873.00 DPTH	7,900	SCHOOL TAXABLE VALUE		7,900	
521 County Route 40	ACRES 9.70		FD028 Norfolk Fire Dist		7,900 TO M	
Massena, NY 13662	EAST-0346008 NRTH-1782262		WD031 W Hatfield Water Dis		.00 MT	
	DEED BOOK 866 PG-1002					
	FULL MARKET VALUE	9,634				

16.003-3-15	312 CR 40			16.003-3-15		
16.003-3-15	210 1 Family Res		Basic Star 41854	0	0	0 24,600
Dumoulin Ronald J	Massena 1 405801	20,700	COUNTY TAXABLE VALUE		76,600	
312 County Route 40	Also 1999/13950	76,600	TOWN TAXABLE VALUE		76,600	
Massena, NY 13662	Ranch & Acreage 713'Rf		SCHOOL TAXABLE VALUE		52,000	
	FRNT 713.00 DPTH		FD028 Norfolk Fire Dist		76,600 TO M	
	ACRES 9.90		WD031 W Hatfield Water Dis		.00 MT	
	EAST-0348082 NRTH-1783697					
	DEED BOOK 1031 PG-00292					
	FULL MARKET VALUE	93,415				

16.003-4-1.2	Off SH 56			16.003-4-1.2		
16.003-4-1.2	322 Rural vac>10		COUNTY TAXABLE VALUE		59,500	
Seaway Timber Harvesting Inc	Massena 1 405801	59,500	TOWN TAXABLE VALUE		59,500	
15121 State Highway 37	FRNT 103.00 DPTH	59,500	SCHOOL TAXABLE VALUE		59,500	
Massena, NY 13662	ACRES 220.30		FD028 Norfolk Fire Dist		59,500 TO M	
	EAST-0340659 NRTH-1778034		WD031 W Hatfield Water Dis		.00 MT	
	DEED BOOK 1054 PG-1133					
	FULL MARKET VALUE	72,561				

16.003-4-2.1	9633 SH 56			16.003-4-2.1		
16.003-4-2.1	270 Mfg housing		Basic Star 41854	0	0	0 24,600
Perkins Terry	Massena 1 405801	7,700	COUNTY TAXABLE VALUE		65,000	
Perkins Tammy	14x70 1989 Trailer	65,000	TOWN TAXABLE VALUE		65,000	
9633 State Highway 56	FRNT 150.00 DPTH 290.00		SCHOOL TAXABLE VALUE		40,400	
Massena, NY 13662	EAST-0342416 NRTH-1780869		FD028 Norfolk Fire Dist		65,000 TO M	
	DEED BOOK 2003 PG-23668		WD031 W Hatfield Water Dis		.00 MT	
	FULL MARKET VALUE	79,268				

STATE OF NEW YORK
 COUNTY - St Lawrence
 TOWN - Norfolk
 SWIS - 406289

2 0 1 5 T E N T A T I V E A S S E S S M E N T R O L L
 T A X A B L E SECTION OF THE ROLL - 1

PAGE 75
 VALUATION DATE-JUL 01, 2014
 TAXABLE STATUS DATE-MAR 01, 2015

TAX MAP NUMBER SEQUENCE
 UNIFORM PERCENT OF VALUE IS 082.00
 UNIFORM PERCENT OF VALUE IS 082.00

TAX MAP PARCEL NUMBER	PROPERTY LOCATION & CLASS	ASSESSMENT	EXEMPTION CODE	COUNTY	TOWN	SCHOOL
CURRENT OWNERS NAME	SCHOOL DISTRICT	LAND	TAX DESCRIPTION	TAXABLE VALUE		
CURRENT OWNERS ADDRESS	PARCEL SIZE/GRID COORD	TOTAL	SPECIAL DISTRICTS	ACCOUNT NO.		
***** 16.003-4-2.21 *****						
16.003-4-2.21	9635 SH 56					
Perkins Philip	311 Res vac land		COUNTY TAXABLE VALUE	1,080		
9637 State Highway 56	Massena 1 405801	1,080	TOWN TAXABLE VALUE	1,080		
Massena, NY 13662	FRNT 158.00 DPTH 834.00	1,080	SCHOOL TAXABLE VALUE	1,080		
	ACRES 2.70		FD028 Norfolk Fire Dist	1,080	TO M	
	EAST-0342042 NRTH-1780766		WD031 W Hatfield Water Dis		.00	MT
	DEED BOOK 2010 PG-14240					
	FULL MARKET VALUE	1,317				
***** 16.003-4-3 *****						
16.003-4-3	9637 SH 56					1- 18- 9
Perkins Philip	270 Mfg housing		VET WAR C 41122	0	4,050	0
9637 State Highway 56	Massena 1 405801	6,200	VET WAR T 41123	0	0	4,050
Massena, NY 13662	1991 Trailer 14X70	27,000	VET DIS C 41142	0	5,400	0
	FRNT 100.00 DPTH 200.00		VET DIS T 41143	0	0	5,400
	EAST-0342454 NRTH-1780989		Basic Star 41854	0	0	0
	DEED BOOK 1072 PG-80		COUNTY TAXABLE VALUE		17,550	
	FULL MARKET VALUE	32,927	TOWN TAXABLE VALUE		17,550	
			SCHOOL TAXABLE VALUE		2,400	
			FD028 Norfolk Fire Dist		27,000	TO M
			WD031 W Hatfield Water Dis		.00	MT
***** 16.003-4-4 *****						
16.003-4-4	9643 SH 56					1- 11-7
Planty Vernon G Jr	210 1 Family Res		COUNTY TAXABLE VALUE	40,200		
9643 State Highway 56	Massena 1 405801	6,200	TOWN TAXABLE VALUE	40,200		
Massena, NY 13662	150x200x48x227	40,200	SCHOOL TAXABLE VALUE	40,200		
	FRNT 150.00 DPTH		FD028 Norfolk Fire Dist	40,200	TO M	
	ACRES 0.46		WD031 W Hatfield Water Dis		.00	MT
	EAST-0342448 NRTH-1781075					
	DEED BOOK 1099 PG-863					
	FULL MARKET VALUE	49,024				
***** 16.003-4-5.1 *****						
16.003-4-5.1	9646 SH 56					1- 6-14
Agen Robert Jr (LU)	210 1 Family Res		Enhanced S 41834	0	0	0
Agen Elizabeth (LU)	Massena 1 405801	5,800	COUNTY TAXABLE VALUE	89,900		53,550
9646 State Highway 56	Also 1999/9384	89,900	TOWN TAXABLE VALUE	89,900		
Massena, NY 13662	FRNT 100.00 DPTH 300.00		SCHOOL TAXABLE VALUE	36,350		
	ACRES 0.69		FD028 Norfolk Fire Dist	89,900	TO M	
	EAST-0342688 NRTH-1781246		WD031 W Hatfield Water Dis		.00	MT
	DEED BOOK 2014 PG-4314					
	FULL MARKET VALUE	109,634				

STATE OF NEW YORK
COUNTY - St Lawrence
TOWN - Norfolk
SWIS - 406289

2 0 1 5 T E N T A T I V E A S S E S S M E N T R O L L
T A X A B L E SECTION OF THE ROLL - 1

PAGE 76
VALUATION DATE-JUL 01, 2014
TAXABLE STATUS DATE-MAR 01, 2015

TAX MAP NUMBER SEQUENCE
UNIFORM PERCENT OF VALUE IS 082.00
UNIFORM PERCENT OF VALUE IS 082.00

TAX MAP PARCEL NUMBER	PROPERTY LOCATION & CLASS	ASSESSMENT	EXEMPTION CODE	COUNTY	TOWN	SCHOOL
CURRENT OWNERS NAME	SCHOOL DISTRICT	LAND	TAX DESCRIPTION	TAXABLE VALUE		
CURRENT OWNERS ADDRESS	PARCEL SIZE/GRID COORD	TOTAL	SPECIAL DISTRICTS	ACCOUNT NO.		
***** 16.003-4-6.1 *****						
9636 SH 56						1- 98- 7
16.003-4-6.1	210 1 Family Res		CW_15_VET/ 41161	0	9,270	9,270 0
Richards Duane	Massena 1 405801	6,000	Enhanced S 41834	0	0	0 53,550
Richards Nancy	Also see 2008-18724	61,800	COUNTY TAXABLE VALUE		52,530	
9636 State Highway 56	100X200x110x200		TOWN TAXABLE VALUE		52,530	
Massena, NY 13662	FRNT 300.00 DPTH 300.00		SCHOOL TAXABLE VALUE		8,250	
	ACRES 1.80		FD028 Norfolk Fire Dist		61,800	TO M
	EAST-0342796 NRTH-1781113		WD031 W Hatfield Water Dis		.00	MT
	DEED BOOK 2009 PG-2184					
	FULL MARKET VALUE	75,366				
***** 16.003-4-8.1 *****						
12 CR 40						1- 11- 1.1
16.003-4-8.1	270 Mfg housing - WTRFNT		VET COM C 41132	0	16,400	0 0
Tucker Richard C	Massena 1 405801	6,400	VET COM T 41133	0	0	12,300 0
Tucker Nancy	1994 Doublewide	68,900	VET DIS C 41142	0	31,005	0 0
12 County Route 40	FRNT 115.00 DPTH		VET DIS T 41143	0	0	24,600 0
Massena, NY 13662	ACRES 1.10 BANK8888830		Basic Star 41854	0	0	0 24,600
	EAST-0343527 NRTH-1777610		COUNTY TAXABLE VALUE		21,495	
	DEED BOOK 1083 PG-907		TOWN TAXABLE VALUE		32,000	
	FULL MARKET VALUE	84,024	SCHOOL TAXABLE VALUE		44,300	
			FD028 Norfolk Fire Dist		68,900	TO M
			LT036 W Hatfield Rd Light		68,900	TO M
			WD031 W Hatfield Water Dis		.00	MT
***** 16.003-4-8.2 *****						
20,24 CR 40						
16.003-4-8.2	210 1 Family Res		COUNTY TAXABLE VALUE		59,600	
Tucker Richard C	Massena 1 405801	16,300	TOWN TAXABLE VALUE		59,600	
Tucker Nancy H	Old Style & 2005 trl 14'x	59,600	SCHOOL TAXABLE VALUE		59,600	
12 County Route 40	FRNT 511.00 DPTH		FD028 Norfolk Fire Dist		59,600	TO M
Massena, NY 13662	ACRES 4.50		LT036 W Hatfield Rd Light		59,600	TO M
	EAST-0343589 NRTH-1777874		WD031 W Hatfield Water Dis		.00	MT
	DEED BOOK 1998 PG-13648					
	FULL MARKET VALUE	72,683				
***** 16.003-4-9 *****						
8 CR 40						1- 11- 1.2
16.003-4-9	210 1 Family Res		Basic Star 41854	0	0	0 24,600
Noreault Charles Grayson	Massena 1 405801	10,900	COUNTY TAXABLE VALUE		124,100	
8 County Route 40	Also Deed 1006/255	124,100	TOWN TAXABLE VALUE		124,100	
Massena, NY 13662	Raised Ranch W/comm Bldg		SCHOOL TAXABLE VALUE		99,500	
	FRNT 140.00 DPTH		FD028 Norfolk Fire Dist		124,100	TO M
	ACRES 1.60		WD031 W Hatfield Water Dis		.00	MT
	EAST-0343461 NRTH-1777469					
	DEED BOOK 2013 PG-2189					
	FULL MARKET VALUE	151,341				

STATE OF NEW YORK
 COUNTY - St Lawrence
 TOWN - Norfolk
 SWIS - 406289

2 0 1 5 T E N T A T I V E A S S E S S M E N T R O L L
 T A X A B L E SECTION OF THE ROLL - 1

PAGE 77
 VALUATION DATE-JUL 01, 2014
 TAXABLE STATUS DATE-MAR 01, 2015

TAX MAP NUMBER SEQUENCE
 UNIFORM PERCENT OF VALUE IS 082.00
 UNIFORM PERCENT OF VALUE IS 082.00

TAX MAP PARCEL NUMBER	PROPERTY LOCATION & CLASS	ASSESSMENT	EXEMPTION CODE	COUNTY	TOWN	SCHOOL
CURRENT OWNERS NAME	SCHOOL DISTRICT	LAND	TAX DESCRIPTION	TAXABLE VALUE		
CURRENT OWNERS ADDRESS	PARCEL SIZE/GRID COORD	TOTAL	SPECIAL DISTRICTS	ACCOUNT NO.		

16.003-4-11	9460 SH 56			16.003-4-11		*****
LaPlante Steven	220 2 Family Res		COUNTY TAXABLE VALUE	20,000		1- 59-14
71 1st Avenue	Massena 1 405801	5,600	TOWN TAXABLE VALUE	20,000		
Laval, QC, Canada H7H 2G9	119x151x122x149 Old Style	20,000	SCHOOL TAXABLE VALUE	20,000		
	FRNT 119.00 DPTH		FD028 Norfolk Fire Dist	20,000	TO M	
	ACRES 0.41 BANK1111111					
	EAST-0342778 NRTH-1776662					
	DEED BOOK 2013 PG-1595					
	FULL MARKET VALUE	24,390				

16.003-4-12	9446,9450 SH 56			16.003-4-12		*****
Laplante Steven R	260 Seasonal res - WTRFNT		COUNTY TAXABLE VALUE	43,600		
71 1st Ave	Massena 1 405801	16,600	TOWN TAXABLE VALUE	43,600		
Laval, QC, Canada H7H 2G9	Easement 1999/25452	43,600	SCHOOL TAXABLE VALUE	43,600		
	340'wf		FD028 Norfolk Fire Dist	43,600	TO M	
	FRNT 230.00 DPTH					
	ACRES 5.00 BANK1111111					
	EAST-0342851 NRTH-1776420					
	DEED BOOK 1105 PG-790					
	FULL MARKET VALUE	53,171				

16.003-4-13.1	9461 SH 56			16.003-4-13.1		*****
Planty Jarvis	210 1 Family Res		Enhanced S 41834	0	0	1- 11-10.2
Planty Margaret	Massena 1 405801	1,320	COUNTY TAXABLE VALUE	48,500		48,500
9461 State Highway 56	Also 1085/340 & 2000/8831	48,500	TOWN TAXABLE VALUE	48,500		
Massena, NY 13662	Old Style		SCHOOL TAXABLE VALUE	0		
	FRNT 342.00 DPTH		FD028 Norfolk Fire Dist	48,500	TO M	
	ACRES 5.20					
	EAST-0342481 NRTH-1777022					
	DEED BOOK 985 PG-00787					
	FULL MARKET VALUE	59,146				

16.003-4-14	9447 SH 56			16.003-4-14		*****
Fenner Maurice	210 1 Family Res		Enhanced S 41834	0	0	1- 39-11
Fenner Bonita	Massena 1 405801	5,600	COUNTY TAXABLE VALUE	93,200		53,550
9447 State Highway 56	Raised Ranch & Ing Pool	93,200	TOWN TAXABLE VALUE	93,200		
Massena, NY 13662	FRNT 120.00 DPTH 150.00		SCHOOL TAXABLE VALUE	39,650		
	ACRES 0.45		FD028 Norfolk Fire Dist	93,200	TO M	
	EAST-0342353 NRTH-1776572					
	DEED BOOK 871 PG-556					
	FULL MARKET VALUE	113,659				

STATE OF NEW YORK
COUNTY - St Lawrence
TOWN - Norfolk
SWIS - 406289

2 0 1 5 T E N T A T I V E A S S E S S M E N T R O L L
T A X A B L E SECTION OF THE ROLL - 1

PAGE 78
VALUATION DATE-JUL 01, 2014
TAXABLE STATUS DATE-MAR 01, 2015

TAX MAP NUMBER SEQUENCE
UNIFORM PERCENT OF VALUE IS 082.00
UNIFORM PERCENT OF VALUE IS 082.00

TAX MAP PARCEL NUMBER	PROPERTY LOCATION & CLASS	ASSESSMENT	EXEMPTION CODE	COUNTY	TOWN	SCHOOL
CURRENT OWNERS NAME	SCHOOL DISTRICT	LAND	TAX DESCRIPTION	TAXABLE VALUE		
CURRENT OWNERS ADDRESS	PARCEL SIZE/GRID COORD	TOTAL	SPECIAL DISTRICTS	ACCOUNT NO.		
***** 16.003-4-15.1 *****						
9433 SH 56						
16.003-4-15.1	210 1 Family Res		Basic Star 41854	0	0	24,600
Lashomb Robert W	Massena 1 405801	12,800	COUNTY TAXABLE VALUE		69,600	
Lashomb Lori	2000/1236 Appropriation	69,600	TOWN TAXABLE VALUE		69,600	
9433 State Highway 56	1986 Ranch		SCHOOL TAXABLE VALUE		45,000	
Massena, NY 13662	FRNT 150.00 DPTH		FD028 Norfolk Fire Dist		69,600 TO M	
	ACRES 4.10					
	EAST-0341857 NRTH-1776425					
	DEED BOOK 1046 PG-00172					
	FULL MARKET VALUE	84,878				
***** 16.003-4-16.21 *****						
9425 SH 56						
16.003-4-16.21	210 1 Family Res		COUNTY TAXABLE VALUE		59,300	
Lashomb Robert W	Massena 1 405801	6,700	TOWN TAXABLE VALUE		59,300	
Lashomb Lori	2000/1236 Appropriation	59,300	SCHOOL TAXABLE VALUE		59,300	
9433 State Highway 56	Also 1103/341		FD028 Norfolk Fire Dist		59,300 TO M	
Massena, NY 13662	130x253x142x267					
	FRNT 130.00 DPTH 267.00					
	EAST-0341948 NRTH-1776204					
	DEED BOOK 1109 PG-660					
	FULL MARKET VALUE	72,317				
***** 16.003-4-17.11 *****						
9421 SH 56						1- 67-12
16.003-4-17.11	210 1 Family Res		Basic Star 41854	0	0	24,600
Herbstler Klaus W	Massena 1 405801	7,300	COUNTY TAXABLE VALUE		87,100	
9421 State Highway 56	Colonial	87,100	TOWN TAXABLE VALUE		87,100	
Massena, NY 13662	FRNT 150.00 DPTH 251.00		SCHOOL TAXABLE VALUE		62,500	
	BANK8888830		FD028 Norfolk Fire Dist		87,100 TO M	
	EAST-0341859 NRTH-1776104					
	DEED BOOK 2014 PG-4552					
	FULL MARKET VALUE	106,220				
***** 16.003-4-18.1 *****						
9413 SH 56						1- 59- 8.1
16.003-4-18.1	210 1 Family Res		VET WAR C 41122	0	9,840	0
Kellison Loren H	Massena 1 405801	12,300	VET WAR T 41123	0	0	7,380
9413 State Highway 56	Also 996/728 & 1052/243	100,400	Enhanced S 41834	0	0	0
Massena, NY 13662	Colonial		COUNTY TAXABLE VALUE		90,560	53,550
	FRNT 111.00 DPTH		TOWN TAXABLE VALUE		93,020	
	ACRES 2.70		SCHOOL TAXABLE VALUE		46,850	
	EAST-0341520 NRTH-1776228		FD028 Norfolk Fire Dist		100,400 TO M	
	DEED BOOK 1999 PG-9900					
	FULL MARKET VALUE	122,439				

STATE OF NEW YORK
COUNTY - St Lawrence
TOWN - Norfolk
SWIS - 406289

2 0 1 5 T E N T A T I V E A S S E S S M E N T R O L L

T A X A B L E SECTION OF THE ROLL - 1

VALUATION DATE-JUL 01, 2014

TAXABLE STATUS DATE-MAR 01, 2015

TAX MAP NUMBER SEQUENCE
UNIFORM PERCENT OF VALUE IS 082.00
UNIFORM PERCENT OF VALUE IS 082.00

TAX MAP PARCEL NUMBER	PROPERTY LOCATION & CLASS	ASSESSMENT	EXEMPTION CODE	COUNTY	TOWN	SCHOOL
CURRENT OWNERS NAME	SCHOOL DISTRICT	LAND	TAX DESCRIPTION	TAXABLE VALUE		
CURRENT OWNERS ADDRESS	PARCEL SIZE/GRID COORD	TOTAL	SPECIAL DISTRICTS	ACCOUNT NO.		

16.003-4-19	Off SH 56 322 Rural vac>10		COUNTY TAXABLE VALUE	10,600		
LaGrow William J	Massena 1 405801	10,600	TOWN TAXABLE VALUE	10,600		
LaGrow Trudy M	ACRES 22.90	10,600	SCHOOL TAXABLE VALUE	10,600		
9371 State Highway 56	EAST-0340937 NRTH-1776184		FD028 Norfolk Fire Dist	10,600	TO M	
Massena, NY 13662	DEED BOOK 1020 PG-01076					
	FULL MARKET VALUE	12,927				

16.003-4-20.12	9445 SH 56 210 1 Family Res		Basic Star 41854	0	0	24,600
Borey Arthur J	Massena 1 405801	14,200	COUNTY TAXABLE VALUE	103,400		
Borey Barbara	1995 Modular	103,400	TOWN TAXABLE VALUE	103,400		
9445 State Highway 56	2000/1238 Appropriation		SCHOOL TAXABLE VALUE	78,800		
Massena, NY 13662	ACRES 8.00		FD028 Norfolk Fire Dist	103,400	TO M	
	EAST-0342135 NRTH-1776698					
	DEED BOOK 1066 PG-718					
	FULL MARKET VALUE	126,098				

16.003-4-21.11	9466 SH 56 323 Vacant rural		COUNTY TAXABLE VALUE	8,600		1- 11- 9.1
Seaway Timber Harvesting Inc	Massena 1 405801	8,600	TOWN TAXABLE VALUE	8,600		
15121 State Highway 37	Also 2000/5004	8,600	SCHOOL TAXABLE VALUE	8,600		
Massena, NY 13662	FRNT 2230.00 DPTH		FD028 Norfolk Fire Dist	8,600	TO M	
	ACRES 31.90		WD031 W Hatfield Water Dis	.00	MT	
	EAST-0342872 NRTH-1778047					
	DEED BOOK 2002 PG-18366					
	FULL MARKET VALUE	10,488				

16.003-4-21.21	9490 SH 56 210 1 Family Res		Basic Star 41854	0	0	24,600
Tubolino Gary D	Massena 1 405801	13,100	COUNTY TAXABLE VALUE	85,400		
9490 State Highway 56	ACRES 3.60	85,400	TOWN TAXABLE VALUE	85,400		
Norfolk, NY 13667	EAST-0343380 NRTH-1777153		SCHOOL TAXABLE VALUE	60,800		
	DEED BOOK 2003 PG-11727		FD028 Norfolk Fire Dist	85,400	TO M	
	FULL MARKET VALUE	104,146	WD031 W Hatfield Water Dis	.00	MT	

16.003-4-21.22	9470 SH 56 270 Mfg housing		Enhanced S 41834	0	0	53,550
Ashley Michael J	Massena 1 405801	14,400	COUNTY TAXABLE VALUE	75,800		
Wolfe Pamela J	FRNT 412.00 DPTH	75,800	TOWN TAXABLE VALUE	75,800		
9470 State Highway 56	ACRES 3.40 BANK8888869		SCHOOL TAXABLE VALUE	22,250		
Norfolk, NY 13667	EAST-0343137 NRTH-1776945		FD028 Norfolk Fire Dist	75,800	TO M	
	DEED BOOK 2006 PG-10941		WD031 W Hatfield Water Dis	.00	MT	
	FULL MARKET VALUE	92,439				

STATE OF NEW YORK
 COUNTY - St Lawrence
 TOWN - Norfolk
 SWIS - 406289

2 0 1 5 T E N T A T I V E A S S E S S M E N T R O L L
 T A X A B L E SECTION OF THE ROLL - 1

PAGE 80
 VALUATION DATE-JUL 01, 2014
 TAXABLE STATUS DATE-MAR 01, 2015

TAX MAP NUMBER SEQUENCE
 UNIFORM PERCENT OF VALUE IS 082.00
 UNIFORM PERCENT OF VALUE IS 082.00

TAX MAP PARCEL NUMBER	PROPERTY LOCATION & CLASS	ASSESSMENT	EXEMPTION CODE	COUNTY	TOWN	SCHOOL
CURRENT OWNERS NAME	SCHOOL DISTRICT	LAND	TAX DESCRIPTION	TAXABLE VALUE		
CURRENT OWNERS ADDRESS	PARCEL SIZE/GRID COORD	TOTAL	SPECIAL DISTRICTS			ACCOUNT NO.
***** 16.003-4-22 *****						
9465 SH 56	210 1 Family Res		Basic Star 41854	0	0	0 24,600
16.003-4-22	Massena 1 405801	12,400	COUNTY TAXABLE VALUE		95,000	
Agen Daniel	200x730x215x655	95,000	TOWN TAXABLE VALUE		95,000	
9465 State Highway 56	FRNT 200.00 DPTH 730.00		SCHOOL TAXABLE VALUE		70,400	
Massena, NY 13662	ACRES 3.00 BANK8888150		FD028 Norfolk Fire Dist		95,000 TO M	
	EAST-0342648 NRTH-1777268					
	DEED BOOK 2003 PG-3453					
	FULL MARKET VALUE	115,854				
***** 16.003-4-23 *****						
16.003-4-23	SH 56					
Laplante Steven R	314 Rural vac<10		COUNTY TAXABLE VALUE		3,400	
71 1st Ave	Massena 1 405801	3,400	TOWN TAXABLE VALUE		3,400	
Laval, QC, Canada H7H 2G9	Easement 1999/25452	3,400	SCHOOL TAXABLE VALUE		3,400	
	51x440x50'wfx470		FD028 Norfolk Fire Dist		3,400 TO M	
	FRNT 50.00 DPTH 455.00					
	BANK11111111					
	EAST-0342986 NRTH-1776642					
	DEED BOOK 1105 PG-790					
	FULL MARKET VALUE	4,146				
***** 16.003-4-24.12 *****						
9560 SH 56	210 1 Family Res		Basic Star 41854	0	0	0 24,600
16.003-4-24.12	Massena 1 405801	26,250	COUNTY TAXABLE VALUE		152,650	
LaPlante Denes L	FRNT 1870.00 DPTH	152,650	TOWN TAXABLE VALUE		152,650	
LaPlante Deborah M	ACRES 16.00		SCHOOL TAXABLE VALUE		128,050	
9560 State Highway 56	EAST-0343447 NRTH-1779157		FD028 Norfolk Fire Dist		152,650 TO M	
Norfolk, NY 13667	DEED BOOK 2013 PG-5358		WD031 W Hatfield Water Dis		.00 MT	
	FULL MARKET VALUE	186,159				
***** 16.003-4-24.21 *****						
9621 SH 56	311 Res vac land		COUNTY TAXABLE VALUE		2,160	
16.003-4-24.21	Massena 1 405801	2,160	TOWN TAXABLE VALUE		2,160	
Haggett Roleigh A	FRNT 254.00 DPTH	2,160	SCHOOL TAXABLE VALUE		2,160	
Haggett Gina M	ACRES 5.40		FD028 Norfolk Fire Dist		2,160 TO M	
5 Northview Dr	EAST-0342245 NRTH-1780646		WD031 W Hatfield Water Dis		.00 MT	
Massena, NY 13662	DEED BOOK 2013 PG-8250					
	FULL MARKET VALUE	2,634				
***** 16.003-4-24.112 *****						
SH 56	311 Res vac land		COUNTY TAXABLE VALUE		3,300	
16.003-4-24.112	Massena 1 405801	3,300	TOWN TAXABLE VALUE		3,300	
Lagrow William J	FRNT 400.00 DPTH	3,300	SCHOOL TAXABLE VALUE		3,300	
Lagrow Trudy M	ACRES 13.20		FD028 Norfolk Fire Dist		3,300 TO M	
9371 State Highway 56	EAST-0342489 NRTH-1779642		WD031 W Hatfield Water Dis		.00 MT	
Massena, NY 13662	DEED BOOK 2009 PG-7798					
	FULL MARKET VALUE	4,024				

STATE OF NEW YORK
 COUNTY - St Lawrence
 TOWN - Norfolk
 SWIS - 406289

2 0 1 5 T E N T A T I V E A S S E S S M E N T R O L L
 T A X A B L E SECTION OF THE ROLL - 1

PAGE 81
 VALUATION DATE-JUL 01, 2014
 TAXABLE STATUS DATE-MAR 01, 2015

TAX MAP NUMBER SEQUENCE
 UNIFORM PERCENT OF VALUE IS 082.00
 UNIFORM PERCENT OF VALUE IS 082.00

TAX MAP PARCEL NUMBER	PROPERTY LOCATION & CLASS	ASSESSMENT	EXEMPTION CODE	COUNTY	TOWN	SCHOOL
CURRENT OWNERS NAME	SCHOOL DISTRICT	LAND	TAX DESCRIPTION	TAXABLE VALUE		
CURRENT OWNERS ADDRESS	PARCEL SIZE/GRID COORD	TOTAL	SPECIAL DISTRICTS			ACCOUNT NO.
***** 16.003-4-25 *****						
9620 SH 56	210 1 Family Res		Basic Star 41854	0	0	0 24,600
16.003-4-25	Massena 1 405801	21,700	COUNTY TAXABLE VALUE		95,800	
Hoerner Ronald L Jr	FRNT 1462.00 DPTH	95,800	TOWN TAXABLE VALUE		95,800	
Hoerner Jody	ACRES 38.50		SCHOOL TAXABLE VALUE		71,200	
9620 State Highway 56	EAST-0343355 NRTH-1780400		FD028 Norfolk Fire Dist		95,800 TO M	
Massena, NY 13662	DEED BOOK 2002 PG-9980		WD031 W Hatfield Water Dis		.00 MT	
	FULL MARKET VALUE	116,829				
***** 16.003-4-26 *****						
16.003-4-26	SH 56		COUNTY TAXABLE VALUE		13,000	
Seaway Timber Harvesting Inc	Massena 1 405801	13,000	TOWN TAXABLE VALUE		13,000	
15121 State Highway 37	FRNT 183.00 DPTH	13,000	SCHOOL TAXABLE VALUE		13,000	
Massena, NY 13662	ACRES 4.80		FD028 Norfolk Fire Dist		13,000 TO M	
	EAST-0342408 NRTH-1779212		WD031 W Hatfield Water Dis		.00 MT	
	DEED BOOK 2002 PG-18366					
	FULL MARKET VALUE	15,854				
***** 16.003-4-28.1 *****						
16.003-4-28.1	9440 SH 56		VET WAR C 41122	0	9,840	0 0
Jock Ernest L Jr	Massena 1 405801	9,560	VET WAR T 41123	0	0	7,380 0
Jock Renee	368'x597'x779'WFx1028'	135,600	VET DIS C 41142	0	19,980	0 0
9440 State Highway 56	FRNT 174.00 DPTH 815.00		VET DIS T 41143	0	0	19,980 0
Norfolk, NY 13667	ACRES 5.30		Basic Star 41854	0	0	0 24,600
	EAST-0342598 NRTH-1775990		Phys Disab 41901	0	2,400	2,400 0
	DEED BOOK 2001 PG-7517		COUNTY TAXABLE VALUE		103,380	
	FULL MARKET VALUE	165,366	TOWN TAXABLE VALUE		105,840	
			SCHOOL TAXABLE VALUE		111,000	
			FD028 Norfolk Fire Dist		135,600 TO M	
***** 16.003-4-28.2 *****						
16.003-4-28.2	9444 SH 56		Basic Star 41854	0	0	0 24,600
Matthes Stephen W	Massena 1 405801	8,660	COUNTY TAXABLE VALUE		165,000	
Matthes Shelly C	FRNT 200.00 DPTH 735.00	165,000	TOWN TAXABLE VALUE		165,000	
9444 State Highway 56	ACRES 3.90		SCHOOL TAXABLE VALUE		140,400	
Norfolk, NY 13667	EAST-0342754 NRTH-1776194		FD028 Norfolk Fire Dist		165,000 TO M	
	DEED BOOK 2007 PG-9606					
	FULL MARKET VALUE	201,220				
***** 16.003-4-29 *****						
16.003-4-29	9607,9609 SH 56		Basic Star 41854	0	0	1- 11- 7 24,600
Baxter Harold L	Massena 1 405801	7,500	COUNTY TAXABLE VALUE		42,000	
9607 State Highway 56	Also 2000/5004	42,000	TOWN TAXABLE VALUE		42,000	
Norfolk, NY 13667	FRNT 425.00 DPTH		SCHOOL TAXABLE VALUE		17,400	
	ACRES 4.10		FD028 Norfolk Fire Dist		42,000 TO M	
	EAST-0342555 NRTH-1780128		WD031 W Hatfield Water Dis		.00 MT	
	DEED BOOK 2006 PG-13061					
	FULL MARKET VALUE	51,220				

STATE OF NEW YORK
 COUNTY - St Lawrence
 TOWN - Norfolk
 SWIS - 406289

2 0 1 5 T E N T A T I V E A S S E S S M E N T R O L L
 T A X A B L E SECTION OF THE ROLL - 1

PAGE 82
 VALUATION DATE-JUL 01, 2014
 TAXABLE STATUS DATE-MAR 01, 2015

TAX MAP NUMBER SEQUENCE
 UNIFORM PERCENT OF VALUE IS 082.00
 UNIFORM PERCENT OF VALUE IS 082.00

TAX MAP PARCEL NUMBER	PROPERTY LOCATION & CLASS	ASSESSMENT	EXEMPTION CODE	COUNTY	TOWN	SCHOOL
CURRENT OWNERS NAME	SCHOOL DISTRICT	LAND	TAX DESCRIPTION	TAXABLE VALUE		
CURRENT OWNERS ADDRESS	PARCEL SIZE/GRID COORD	TOTAL	SPECIAL DISTRICTS	ACCOUNT NO.		
***** 16.003-4-30 *****						
16.003-4-30	SH 56 311 Res vac land		COUNTY TAXABLE VALUE	3,300		
Hoerner Ronald L Jr	Massena 1 405801	3,300	TOWN TAXABLE VALUE	3,300		
Hoerner Jody	FRNT 200.00 DPTH	3,300	SCHOOL TAXABLE VALUE	3,300		
9620 State Highway 56	ACRES 10.30		FD028 Norfolk Fire Dist	3,300	TO M	
Massena, NY 13662	EAST-0342113 NRTH-1780154		WD031 W Hatfield Water Dis	.00	MT	
	DEED BOOK 2011 PG-13482					
	FULL MARKET VALUE	4,024				

STATE OF NEW YORK
 COUNTY - St Lawrence
 TOWN - Norfolk
 SWIS - 406289

2 0 1 5 T E N T A T I V E A S S E S S M E N T R O L L
 T A X A B L E S E C T I O N O F T H E R O L L - 1
 M A P S E C T I O N - 016
 S U B - S E C T I O N - 003
 U N I F O R M P E R C E N T O F V A L U E I S 082.00

PAGE 83
 VALUATION DATE-JUL 01, 2014
 TAXABLE STATUS DATE-MAR 01, 2015
 RPS150/V04/L015
 CURRENT DATE 4/30/2015

*** S P E C I A L D I S T R I C T S U M M A R Y ***

CODE	DISTRICT NAME	TOTAL PARCELS	EXTENSION TYPE	EXTENSION VALUE	AD VALOREM VALUE	EXEMPT AMOUNT	TAXABLE VALUE
AG002	Ag Dist #2	3	MOVTAX				
FD028	Norfolk Fire D	64	TOTAL M		5598,090		5598,090
LT036	W Hatfield Rd	14	TOTAL M		1543,200		1543,200
WD031	W Hatfield Wat	47	MOVTAX				

*** S C H O O L D I S T R I C T S U M M A R Y ***

CODE	DISTRICT NAME	TOTAL PARCELS	ASSESSED LAND	ASSESSED TOTAL	EXEMPT AMOUNT	TOTAL TAXABLE	STAR AMOUNT	STAR TAXABLE
405801	Massena 1	61	786,130	5368,790		5368,790	1317,650	4051,140
406201	Norwood-Norfolk	3	129,300	229,300		229,300		229,300
	S U B - T O T A L	64	915,430	5598,090		5598,090	1317,650	4280,440
	T O T A L	64	915,430	5598,090		5598,090	1317,650	4280,440

*** S Y S T E M C O D E S S U M M A R Y ***

NO SYSTEM EXEMPTIONS AT THIS LEVEL

*** E X E M P T I O N S U M M A R Y ***

CODE	DESCRIPTION	TOTAL PARCELS	COUNTY	TOWN	SCHOOL
41101	Vet Eligib	1	13,000	13,000	
41122	VET WAR C	3	23,730		
41123	VET WAR T	3		18,810	
41132	VET COM C	2	32,800		
41133	VET COM T	2		24,600	
41142	VET DIS C	4	89,185		
41143	VET DIS T	4		74,580	
41161	CW_15_VET/	1	9,270	9,270	
41834	Enhanced S	10			530,450
41854	Basic Star	32			787,200

STATE OF NEW YORK
 COUNTY - St Lawrence
 TOWN - Norfolk
 SWIS - 406289

2 0 1 5 T E N T A T I V E A S S E S S M E N T R O L L

T A X A B L E SECTION OF THE ROLL - 1

VALUATION DATE-JUL 01, 2014
 TAXABLE STATUS DATE-MAR 01, 2015
 RPS150/V04/L015
 CURRENT DATE 4/30/2015

M A P S E C T I O N - 016
 S U B - S E C T I O N - 003
 UNIFORM PERCENT OF VALUE IS 082.00

*** E X E M P T I O N S U M M A R Y ***

CODE	DESCRIPTION	TOTAL PARCELS	COUNTY	TOWN	SCHOOL
41901	Phys Disab	1	2,400	2,400	
	T O T A L	63	170,385	142,660	1317,650

*** G R A N D T O T A L S ***

ROLL SEC	DESCRIPTION	TOTAL PARCELS	ASSESSED LAND	ASSESSED TOTAL	TAXABLE COUNTY	TAXABLE TOWN	TAXABLE SCHOOL	STAR TAXABLE
1	TAXABLE	64	915,430	5598,090	5427,705	5455,430	5598,090	4280,440

STATE OF NEW YORK
COUNTY - St Lawrence
TOWN - Norfolk
SWIS - 406289

2 0 1 5 T E N T A T I V E A S S E S S M E N T R O L L
T A X A B L E SECTION OF THE ROLL - 1

PAGE 85
VALUATION DATE-JUL 01, 2014
TAXABLE STATUS DATE-MAR 01, 2015

TAX MAP NUMBER SEQUENCE
UNIFORM PERCENT OF VALUE IS 082.00
UNIFORM PERCENT OF VALUE IS 082.00

TAX MAP PARCEL NUMBER	PROPERTY LOCATION & CLASS	ASSESSMENT	EXEMPTION CODE	COUNTY	TOWN	SCHOOL
CURRENT OWNERS NAME	SCHOOL DISTRICT	LAND	TAX DESCRIPTION	TAXABLE VALUE		
CURRENT OWNERS ADDRESS	PARCEL SIZE/GRID COORD	TOTAL	SPECIAL DISTRICTS	ACCOUNT NO.		

16.004-2-1	Hough Rd 105 Vac farmland		COUNTY TAXABLE VALUE	16,700		
Grant Stephen S	Norwood-Norfolk 406201	16,700	TOWN TAXABLE VALUE	16,700		
306 Brouse Rd	Kv Line No Frontage	16,700	SCHOOL TAXABLE VALUE	16,700		
Massena, NY 13662	ACRES 83.90		AG002 Ag Dist #2	.00 MT		
	EAST-0349018 NRTH-1782834		FD028 Norfolk Fire Dist	16,700 TO M		
	DEED BOOK 2003 PG-3285					
	FULL MARKET VALUE	20,366				

16.004-2-2	Hough Rd 323 Vacant rural		COUNTY TAXABLE VALUE	7,000		1- 94-14
VonBorstel Douglas	Massena 1 405801	7,000	TOWN TAXABLE VALUE	7,000		
VonBorstel Noreen	Vacant Land	7,000	SCHOOL TAXABLE VALUE	7,000		
138 Hough Rd	ACRES 35.00 BANK8888830		AG002 Ag Dist #2	.00 MT		
Massena, NY 13662	EAST-0350057 NRTH-1783864		FD028 Norfolk Fire Dist	7,000 TO M		
	DEED BOOK 2006 PG-7098					
	FULL MARKET VALUE	8,537				

16.004-2-3.12	306 Brouse Rd 240 Rural res		Basic Star 41854	0	0	24,600
Grant Stephen S	Norwood-Norfolk 406201	29,800	COUNTY TAXABLE VALUE	68,300		
306 Brouse Rd	ACRES 115.90	68,300	TOWN TAXABLE VALUE	68,300		
Massena, NY 13662	EAST-0349732 NRTH-1780663		SCHOOL TAXABLE VALUE	43,700		
	DEED BOOK 2001 PG-17487		AG002 Ag Dist #2	.00 MT		
	FULL MARKET VALUE	83,293	FD028 Norfolk Fire Dist	68,300 TO M		

16.004-2-5	Brouse Rd 322 Rural vac>10		COUNTY TAXABLE VALUE	3,800		8- 47-15
Grant Stephen S	Norwood-Norfolk 406201	3,800	TOWN TAXABLE VALUE	3,800		
306 Brouse Rd	ACRES 14.00	3,800	SCHOOL TAXABLE VALUE	3,800		
Massena, NY 13662	EAST-0348648 NRTH-1780527		AG002 Ag Dist #2	.00 MT		
	DEED BOOK 2003 PG-3285		FD028 Norfolk Fire Dist	3,800 TO M		
	FULL MARKET VALUE	4,634				

16.004-2-7.2	393 Brouse Rd 210 1 Family Res		Basic Star 41854	0	0	24,600
Haverstock Lon S	Massena 1 405801	18,000	COUNTY TAXABLE VALUE	35,000		
Haverstock Scott J	ACRES 28.20	35,000	TOWN TAXABLE VALUE	35,000		
393 Brouse Rd	EAST-0350458 NRTH-1781301		SCHOOL TAXABLE VALUE	10,400		
Massena, NY 13662	DEED BOOK 1107 PG-918		AG002 Ag Dist #2	.00 MT		
	FULL MARKET VALUE	42,683	FD028 Norfolk Fire Dist	35,000 TO M		

STATE OF NEW YORK
COUNTY - St Lawrence
TOWN - Norfolk
SWIS - 406289

2 0 1 5 T E N T A T I V E A S S E S S M E N T R O L L
T A X A B L E SECTION OF THE ROLL - 1

PAGE 86
VALUATION DATE-JUL 01, 2014
TAXABLE STATUS DATE-MAR 01, 2015

TAX MAP NUMBER SEQUENCE
UNIFORM PERCENT OF VALUE IS 082.00
UNIFORM PERCENT OF VALUE IS 082.00

TAX MAP PARCEL NUMBER	PROPERTY LOCATION & CLASS	ASSESSMENT	EXEMPTION CODE	COUNTY	TOWN	SCHOOL
CURRENT OWNERS NAME	SCHOOL DISTRICT	LAND	TAX DESCRIPTION	TAXABLE VALUE		
CURRENT OWNERS ADDRESS	PARCEL SIZE/GRID COORD	TOTAL	SPECIAL DISTRICTS	ACCOUNT NO.		

16.004-2-8.1	517 Brouse Rd & 31 Durant Rd			16.004-2-8.1		*****
Zagrobely Justin B	240 Rural res		Basic Star 41854	0	0	1- 36- 1
PO Box 464	Massena 1 405801	64,100	COUNTY TAXABLE VALUE	95,100		24,600
Massena, NY 13662	Trlr 1992 14X75	95,100	TOWN TAXABLE VALUE	95,100		
	See Deed 994/827 5/8/85		SCHOOL TAXABLE VALUE	70,500		
	FRNT 1595.00 DPTH		AG002 Ag Dist #2	.00 MT		
	ACRES 195.50 BANK8888111		FD028 Norfolk Fire Dist	95,100 TO M		
	EAST-0352125 NRTH-1782824					
	DEED BOOK 2013 PG-16276					
	FULL MARKET VALUE	115,976				

16.004-2-9	521 Brouse Rd			16.004-2-9		*****
Brown Jody L	210 1 Family Res		COUNTY TAXABLE VALUE	59,700		1-108- 3
Brown Brenda	Massena 1 405801	5,900	TOWN TAXABLE VALUE	59,700		
365 Drakestown Rd	FRNT 100.00 DPTH 400.00	59,700	SCHOOL TAXABLE VALUE	59,700		
Long Valley, NJ 07853	ACRES 0.90		FD028 Norfolk Fire Dist	59,700 TO M		
	EAST-0353828 NRTH-1781967					
	DEED BOOK 1033 PG-00382					
	FULL MARKET VALUE	72,805				

16.004-2-10	529 Brouse Rd			16.004-2-10		*****
Rochefort Margo	210 1 Family Res		Basic Star 41854	0	0	1- 55-12
Rochefort Tadd	Massena 1 405801	10,500	COUNTY TAXABLE VALUE	159,500		24,600
529 Brouse Rd	FRNT 200.00 DPTH 400.00	159,500	TOWN TAXABLE VALUE	159,500		
Massena, NY 13662	ACRES 1.80		SCHOOL TAXABLE VALUE	134,900		
	EAST-0354041 NRTH-1782088		FD028 Norfolk Fire Dist	159,500 TO M		
	DEED BOOK 2009 PG-3918					
	FULL MARKET VALUE	194,512				

16.004-2-11	531 Brouse Rd			16.004-2-11		*****
Jessmer Mary A	210 1 Family Res		Basic Star 41854	0	0	1- 83- 2
531 Brouse Rd	Massena 1 405801	14,600	COUNTY TAXABLE VALUE	56,200		24,600
Massena, NY 13662	11.90 A Roll	56,200	TOWN TAXABLE VALUE	56,200		
	ACRES 9.20		SCHOOL TAXABLE VALUE	31,600		
	EAST-0353843 NRTH-1782463		FD028 Norfolk Fire Dist	56,200 TO M		
	DEED BOOK 1021 PG-00279					
	FULL MARKET VALUE	68,537				

16.004-2-12.1	Brouse Rd			16.004-2-12.1		*****
Deutscher David	322 Rural vac>10		COUNTY TAXABLE VALUE	28,000		1- 46- 9
10 Maple Leaf Rd	Massena 1 405801	28,000	TOWN TAXABLE VALUE	28,000		
Monsey, NY 10952	Also 875/355 & 876/1173	28,000	SCHOOL TAXABLE VALUE	28,000		
	ACRES 141.70		FD028 Norfolk Fire Dist	28,000 TO M		
	EAST-0354243 NRTH-1783337					
	DEED BOOK 2003 PG-1820					
	FULL MARKET VALUE	34,146				

STATE OF NEW YORK
 COUNTY - St Lawrence
 TOWN - Norfolk
 SWIS - 406289

2 0 1 5 T E N T A T I V E A S S E S S M E N T R O L L

T A X A B L E SECTION OF THE ROLL - 1

VALUATION DATE-JUL 01, 2014
 TAXABLE STATUS DATE-MAR 01, 2015

TAX MAP NUMBER SEQUENCE
 UNIFORM PERCENT OF VALUE IS 082.00
 UNIFORM PERCENT OF VALUE IS 082.00

TAX MAP PARCEL NUMBER	PROPERTY LOCATION & CLASS	ASSESSMENT	EXEMPTION CODE	COUNTY	TOWN	SCHOOL
CURRENT OWNERS NAME	SCHOOL DISTRICT	LAND	TAX DESCRIPTION	TAXABLE VALUE		ACCOUNT NO.
CURRENT OWNERS ADDRESS	PARCEL SIZE/GRID COORD	TOTAL	SPECIAL DISTRICTS			
***** 16.004-2-13 *****						
579 Brouse Rd						1- 35-15
16.004-2-13	210 1 Family Res		VET COM C 41132	0	16,400	0
Barto John E	Massena 1 405801	10,700	VET COM T 41133	0	0	12,300
Barto Susan J	1.50 Ar	84,000	Basic Star 41854	0	0	24,600
579 Brouse Rd	ACRES 1.60		COUNTY TAXABLE VALUE		67,600	
Massena, NY 13662	EAST-0354963 NRTH-1782581		TOWN TAXABLE VALUE		71,700	
	DEED BOOK 1011 PG-00734		SCHOOL TAXABLE VALUE		59,400	
	FULL MARKET VALUE	102,439	FD028 Norfolk Fire Dist		84,000	TO M
***** 16.004-2-14 *****						
585 Brouse Rd						1-118-12
16.004-2-14	210 1 Family Res		Enhanced S 41834	0	0	53,550
Vallance Sheila Mae (LU)	Massena 1 405801	5,600	COUNTY TAXABLE VALUE		56,300	
585 Brouse Rd	FRNT 100.00 DPTH 200.00	56,300	TOWN TAXABLE VALUE		56,300	
Massena, NY 13662	ACRES 0.45		SCHOOL TAXABLE VALUE		2,750	
	EAST-0355142 NRTH-1782685		FD028 Norfolk Fire Dist		56,300	TO M
	DEED BOOK 2013 PG-11796					
	FULL MARKET VALUE	68,659				
***** 16.004-2-15 *****						
591 Brouse Rd						1-107- 1
16.004-2-15	210 1 Family Res		Basic Star 41854	0	0	24,600
Sharpe Scott	Massena 1 405801	5,600	COUNTY TAXABLE VALUE		41,000	
Sharpe Alllison	FRNT 100.00 DPTH 200.00	41,000	TOWN TAXABLE VALUE		41,000	
591 Brouse Rd	EAST-0355224 NRTH-1782741		SCHOOL TAXABLE VALUE		16,400	
Massena, NY 13662	DEED BOOK 2004 PG-7881		FD028 Norfolk Fire Dist		41,000	TO M
	FULL MARKET VALUE	50,000				
***** 16.004-2-16 *****						
619 Brouse Rd						1- 46- 3
16.004-2-16	270 Mfg housing		Enhanced S 41834	0	0	31,000
Stowell Donald	Massena 1 405801	6,000	COUNTY TAXABLE VALUE		31,000	
Stowell Dorothy	1992 14X70 Trlr	31,000	TOWN TAXABLE VALUE		31,000	
619 Brouse Rd	FRNT 164.00 DPTH 253.00		SCHOOL TAXABLE VALUE		0	
Massena, NY 13662	ACRES 0.95		FD028 Norfolk Fire Dist		31,000	TO M
	EAST-0355844 NRTH-1783192					
	DEED BOOK 1072 PG-734					
	FULL MARKET VALUE	37,805				
***** 16.004-2-17.1 *****						
645 Brouse Rd						1- 46- 2.1
16.004-2-17.1	210 1 Family Res		Basic Star 41854	0	0	24,600
Burnett Patrick W	Massena 1 405801	6,900	COUNTY TAXABLE VALUE		61,600	
Burnett Terri L	ACRES 0.93 BANK8888111	61,600	TOWN TAXABLE VALUE		61,600	
645 Brouse Rd	EAST-0356353 NRTH-1783508		SCHOOL TAXABLE VALUE		37,000	
Massena, NY 13662	DEED BOOK 2007 PG-14511		FD028 Norfolk Fire Dist		61,600	TO M
	FULL MARKET VALUE	75,122				

STATE OF NEW YORK
COUNTY - St Lawrence
TOWN - Norfolk
SWIS - 406289

2 0 1 5 T E N T A T I V E A S S E S S M E N T R O L L
T A X A B L E SECTION OF THE ROLL - 1

PAGE 88
VALUATION DATE-JUL 01, 2014
TAXABLE STATUS DATE-MAR 01, 2015

TAX MAP NUMBER SEQUENCE
UNIFORM PERCENT OF VALUE IS 082.00
UNIFORM PERCENT OF VALUE IS 082.00

TAX MAP PARCEL NUMBER	PROPERTY LOCATION & CLASS	ASSESSMENT	EXEMPTION CODE	COUNTY	TOWN	SCHOOL
CURRENT OWNERS NAME	SCHOOL DISTRICT	LAND	TAX DESCRIPTION	TAXABLE VALUE		
CURRENT OWNERS ADDRESS	PARCEL SIZE/GRID COORD	TOTAL	SPECIAL DISTRICTS	ACCOUNT NO.		

16.004-2-18.2	637 Brouse Rd			16.004-2-18.2		*****
Terminelli Joseph F	210 1 Family Res		Basic Star 41854	0	0	1- 36- 2.2
637 Brouse Rd	Massena 1 405801	12,100	COUNTY TAXABLE VALUE		104,900	24,600
Massena, NY 13662	2.10 Ar	104,900	TOWN TAXABLE VALUE		104,900	
	FRNT 300.00 DPTH 300.00		SCHOOL TAXABLE VALUE		80,300	
	ACRES 2.10		FD028 Norfolk Fire Dist		104,900	TO M
	EAST-0356167 NRTH-1783392					
	DEED BOOK 1004 PG-00999					
	FULL MARKET VALUE	127,927				

16.004-2-18.112	608 Brouse Rd			16.004-2-18.112		*****
Lashomb Audra L	270 Mfg housing		Basic Star 41854	0	0	0 24,600
608 Brouse Rd	Massena 1 405801	7,700	COUNTY TAXABLE VALUE		29,200	
Massena, NY 13662	150x302x150x299	29,200	TOWN TAXABLE VALUE		29,200	
	FRNT 150.00 DPTH 260.00		SCHOOL TAXABLE VALUE		4,600	
	ACRES 0.89		FD028 Norfolk Fire Dist		29,200	TO M
	EAST-0355816 NRTH-1782815					
	DEED BOOK 1115 PG-908					
	FULL MARKET VALUE	35,610				

16.004-2-19	572 Brouse Rd			16.004-2-19		*****
McKeel Shawn	240 Rural res		Basic Star 41854	0	0	1-113-13
McKeel Lisa	Massena 1 405801	18,700	COUNTY TAXABLE VALUE		106,900	24,600
572 Brouse Rd	29 Ar Raised Ranch	106,900	TOWN TAXABLE VALUE		106,900	
Massena, NY 13662	ACRES 28.60		SCHOOL TAXABLE VALUE		82,300	
	EAST-0354881 NRTH-1781789		FD028 Norfolk Fire Dist		106,900	TO M
	DEED BOOK 2004 PG-4765					
	FULL MARKET VALUE	130,366				

16.004-2-22.1	331 Gladding Rd			16.004-2-22.1		*****
Pomainville Alfred (LU)	116 Other stock		Aged - Cou 41802	0	23,050	1-113-15
Pomainville Alice (LU)	Massena 1 405801	41,200	Enhanced S 41834	0	0	0 53,550
313 Gladding Road	With Residence	92,200	COUNTY TAXABLE VALUE		69,150	
Massena, NY 13662	2800'ff		TOWN TAXABLE VALUE		92,200	
	ACRES 141.00		SCHOOL TAXABLE VALUE		38,650	
	EAST-0355848 NRTH-1778992		AG002 Ag Dist #2		.00	MT
	DEED BOOK 2014 PG-4823		FD028 Norfolk Fire Dist		92,200	TO M
	FULL MARKET VALUE	112,439				

16.004-2-22.2	314 Gladding Rd			16.004-2-22.2		*****
Pomainville Philip	112 Dairy farm		Basic Star 41854	0	0	0 24,600
PO Box 8144	Massena 1 405801	24,100	COUNTY TAXABLE VALUE		61,600	
Massena, NY 13662	2800'ff	61,600	TOWN TAXABLE VALUE		61,600	
	ACRES 83.60		SCHOOL TAXABLE VALUE		37,000	
	EAST-0356414 NRTH-1778063		AG002 Ag Dist #2		.00	MT
	DEED BOOK 2014 PG-4823		FD028 Norfolk Fire Dist		61,600	TO M
	FULL MARKET VALUE	75,122				

STATE OF NEW YORK
COUNTY - St Lawrence
TOWN - Norfolk
SWIS - 406289

2 0 1 5 T E N T A T I V E A S S E S S M E N T R O L L
T A X A B L E SECTION OF THE ROLL - 1

PAGE 89
VALUATION DATE-JUL 01, 2014
TAXABLE STATUS DATE-MAR 01, 2015

TAX MAP NUMBER SEQUENCE
UNIFORM PERCENT OF VALUE IS 082.00
UNIFORM PERCENT OF VALUE IS 082.00

TAX MAP PARCEL NUMBER	PROPERTY LOCATION & CLASS	ASSESSMENT	EXEMPTION CODE	COUNTY	TOWN	SCHOOL
CURRENT OWNERS NAME	SCHOOL DISTRICT	LAND	TAX DESCRIPTION	TAXABLE VALUE		
CURRENT OWNERS ADDRESS	PARCEL SIZE/GRID COORD	TOTAL	SPECIAL DISTRICTS			ACCOUNT NO.

16.004-2-23	231,233 Gladding Rd			16.004-2-23		*****
Soutar Andrew	280 Res Multiple		COUNTY TAXABLE VALUE	76,800		1- 95-13
Rau Susan J	Massena 1 405801	50,100	TOWN TAXABLE VALUE	76,800		
178 Fayette Rd	2 Residences & Barn	76,800	SCHOOL TAXABLE VALUE	76,800		
Massena, NY 13662	ACRES 150.30		AG002 Ag Dist #2	.00 MT		
	EAST-0353746 NRTH-1777908		FD028 Norfolk Fire Dist	76,800 TO M		
	DEED BOOK 1037 PG-01119					
	FULL MARKET VALUE	93,659				

16.004-2-25	392,398 Brouse Rd			16.004-2-25		*****
Smith Lena	240 Rural res		Basic Star 41854 0	0	0	1- 48- 4
392 Brouse Rd	Massena 1 405801	17,400	COUNTY TAXABLE VALUE	63,700		24,600
Massena, NY 13662	ACRES 32.30	63,700	TOWN TAXABLE VALUE	63,700		
	EAST-0352001 NRTH-1779565		SCHOOL TAXABLE VALUE	39,100		
	DEED BOOK 1064 PG-110		AG002 Ag Dist #2	.00 MT		
	FULL MARKET VALUE	77,683	FD028 Norfolk Fire Dist	63,700 TO M		

16.004-2-27.1	117 Gladding Rd			16.004-2-27.1		*****
Soutar Andrew	321 Abandoned ag		COUNTY TAXABLE VALUE	8,100		
Rau Susan	Norwood-Norfolk 406201	8,100	TOWN TAXABLE VALUE	8,100		
178 Fayette Rd	FRNT 100.00 DPTH 300.00	8,100	SCHOOL TAXABLE VALUE	8,100		
Massena, NY 13662	ACRES 35.90		AG002 Ag Dist #2	.00 MT		
	EAST-0350720 NRTH-1778545		FD028 Norfolk Fire Dist	8,100 TO M		
	FULL MARKET VALUE	9,878				

16.004-2-28.11	116 Gladding Rd			16.004-2-28.11		*****
Soutar Andrew	120 Field crops		COUNTY TAXABLE VALUE	37,500		1- 42- 9
Rau Susan	Massena 1 405801	36,500	TOWN TAXABLE VALUE	37,500		
178 Fayette Rd	322ar	37,500	SCHOOL TAXABLE VALUE	37,500		
Massena, NY 13662	FRNT 1200.00 DPTH		AG002 Ag Dist #2	.00 MT		
	ACRES 319.00		FD028 Norfolk Fire Dist	37,500 TO M		
	EAST-0351659 NRTH-1777000					
	DEED BOOK 1014 PG-00450					
	FULL MARKET VALUE	45,732				

16.004-2-29.4	Off Gladding Rd			16.004-2-29.4		*****
Payne George Jr (Etal)	322 Rural vac>10		COUNTY TAXABLE VALUE	2,000		1- 74-10.4
156 E Village Rd	Massena 1 405801	2,000	TOWN TAXABLE VALUE	2,000		
Shelton, CT 06484	No Frontage	2,000	SCHOOL TAXABLE VALUE	2,000		
	ACRES 8.80		AG002 Ag Dist #2	.00 MT		
	EAST-0350417 NRTH-1776177		FD028 Norfolk Fire Dist	2,000 TO M		
	DEED BOOK 978 PG-00643					
	FULL MARKET VALUE	2,439				

STATE OF NEW YORK
 COUNTY - St Lawrence
 TOWN - Norfolk
 SWIS - 406289

2 0 1 5 T E N T A T I V E A S S E S S M E N T R O L L
 T A X A B L E SECTION OF THE ROLL - 1

PAGE 90
 VALUATION DATE-JUL 01, 2014
 TAXABLE STATUS DATE-MAR 01, 2015

TAX MAP NUMBER SEQUENCE
 UNIFORM PERCENT OF VALUE IS 082.00
 UNIFORM PERCENT OF VALUE IS 082.00

TAX MAP PARCEL NUMBER	PROPERTY LOCATION & CLASS	ASSESSMENT	EXEMPTION CODE	COUNTY	TOWN	SCHOOL
CURRENT OWNERS NAME	SCHOOL DISTRICT	LAND	TAX DESCRIPTION	TAXABLE VALUE		
CURRENT OWNERS ADDRESS	PARCEL SIZE/GRID COORD	TOTAL	SPECIAL DISTRICTS	ACCOUNT NO.		

16.004-2-29.11	Gladding (Off) Rd 314 Rural vac<10		COUNTY TAXABLE VALUE	800		1- 74-10.1
Soutar Andrew	Massena 1 405801	800	TOWN TAXABLE VALUE	800		
Rau Susan J	ACRES 3.50	800	SCHOOL TAXABLE VALUE	800		
178 Fayette Rd	EAST-0350559 NRTH-1776956		AG002 Ag Dist #2	.00 MT		
Massena, NY 13662	DEED BOOK 2007 PG-20184		FD028 Norfolk Fire Dist	800 TO M		
	FULL MARKET VALUE	976				

16.004-2-29.31	Gladding Rd 314 Rural vac<10		COUNTY TAXABLE VALUE	2,800		1- 74-10.3
Eldridge Raymond	Massena 1 405801	2,800	TOWN TAXABLE VALUE	2,800		
Eldridge Mary	212x925x240x782	2,800	SCHOOL TAXABLE VALUE	2,800		
368 Gladding Rd	FRNT 212.00 DPTH 782.00		AG002 Ag Dist #2	.00 MT		
Massena, NY 13662	ACRES 3.70		FD028 Norfolk Fire Dist	2,800 TO M		
	EAST-0350948 NRTH-1777660					
	DEED BOOK 1096 PG-697					
	FULL MARKET VALUE	3,415				

16.004-2-30	16 Gladding Rd 240 Rural res		Basic Star 41854	0	0	1- 73- 6 24,600
LaShomb Wayne	Norwood-Norfolk 406201	27,900	COUNTY TAXABLE VALUE	69,100		
LaShomb Sally	Old Style	69,100	TOWN TAXABLE VALUE	69,100		
16 Gladding Rd	ACRES 74.40		SCHOOL TAXABLE VALUE	44,500		
Massena, NY 13662	EAST-0349820 NRTH-1777212		AG002 Ag Dist #2	.00 MT		
	DEED BOOK 892 PG-00666		FD028 Norfolk Fire Dist	69,100 TO M		
	FULL MARKET VALUE	84,268				

16.004-2-50	530 Brouse Rd 270 Mfg housing		Enhanced S 41834	0	0	1-122- 4 26,400
LaClair June I	Massena 1 405801	5,600	COUNTY TAXABLE VALUE	26,400		
530 Brouse Rd	1996 14X70	26,400	TOWN TAXABLE VALUE	26,400		
Massena, NY 13662	.46 Ar		SCHOOL TAXABLE VALUE	0		
	FRNT 100.00 DPTH 200.00		FD028 Norfolk Fire Dist	26,400 TO M		
	ACRES 0.46					
	EAST-0354390 NRTH-1781879					
	DEED BOOK 1102 PG-432					
	FULL MARKET VALUE	32,195				

16.004-2-51	527 Brouse Rd 210 1 Family Res		VET COM C 41132	0	11,000	1- 55-12 0
McCaffrey Patrick	Massena 1 405801	5,900	VET COM T 41133	0	0	0
McCaffrey Carmella	Ranch	44,000	VET DIS C 41142	0	11,000	0
527 Brouse Rd	FRNT 100.00 DPTH 400.00		VET DIS T 41143	0	0	11,000
Massena, NY 13662	ACRES 0.92		Enhanced S 41834	0	0	0
	EAST-0353920 NRTH-1782017		COUNTY TAXABLE VALUE	22,000		44,000
	DEED BOOK 928 PG-00592		TOWN TAXABLE VALUE	22,000		
	FULL MARKET VALUE	53,659	SCHOOL TAXABLE VALUE	0		
			FD028 Norfolk Fire Dist	44,000 TO M		

STATE OF NEW YORK
 COUNTY - St Lawrence
 TOWN - Norfolk
 SWIS - 406289

2 0 1 5 T E N T A T I V E A S S E S S M E N T R O L L
 T A X A B L E SECTION OF THE ROLL - 1

PAGE 91
 VALUATION DATE-JUL 01, 2014
 TAXABLE STATUS DATE-MAR 01, 2015

TAX MAP NUMBER SEQUENCE
 UNIFORM PERCENT OF VALUE IS 082.00
 UNIFORM PERCENT OF VALUE IS 082.00

TAX MAP PARCEL NUMBER	PROPERTY LOCATION & CLASS	ASSESSMENT	EXEMPTION CODE	COUNTY	TOWN	SCHOOL
CURRENT OWNERS NAME	SCHOOL DISTRICT	LAND	TAX DESCRIPTION	TAXABLE VALUE		
CURRENT OWNERS ADDRESS	PARCEL SIZE/GRID COORD	TOTAL	SPECIAL DISTRICTS	ACCOUNT NO.		
***** 16.004-2-52.2 *****						
16.004-2-52.2	592 Brouse Rd					
Nichols Sheila A	270 Mfg housing		COUNTY TAXABLE VALUE	26,900		
8679 Haight Rd	Massena 1 405801	12,900	TOWN TAXABLE VALUE	26,900		
Barker, NY 14012-9603	FRNT 150.00 DPTH 575.00	26,900	SCHOOL TAXABLE VALUE	26,900		
	ACRES 2.00		FD028 Norfolk Fire Dist	26,900	TO M	
	EAST-0355439 NRTH-1782491					
	DEED BOOK 2012 PG-16397					
	FULL MARKET VALUE	32,805				
***** 16.004-2-52.3 *****						
16.004-2-52.3	609 Brouse Rd					
Haas Frederick William	270 Mfg housing		VET WAR C 41122	0	7,185	0
609 Brouse Rd	Massena 1 405801	8,300	VET WAR T 41123	0	0	7,185
Massena, NY 13662	FRNT 210.00 DPTH 275.00	47,900	Basic Star 41854	0	0	24,600
	ACRES 1.30		COUNTY TAXABLE VALUE	40,715		
	EAST-0355644 NRTH-1783060		TOWN TAXABLE VALUE	40,715		
	DEED BOOK 2005 PG-6553		SCHOOL TAXABLE VALUE	23,300		
	FULL MARKET VALUE	58,415	FD028 Norfolk Fire Dist	47,900	TO M	
***** 16.004-2-52.12 *****						
16.004-2-52.12	608 Brouse Rd					
LaShomb Audra	311 Res vac land		COUNTY TAXABLE VALUE	6,200		
608 Brouse Rd	Massena 1 405801	6,200	TOWN TAXABLE VALUE	6,200		
Massena, NY 13662	FRNT 139.00 DPTH	6,200	SCHOOL TAXABLE VALUE	6,200		
	ACRES 4.90		FD028 Norfolk Fire Dist	6,200	TO M	
	EAST-0356073 NRTH-1782705					
	DEED BOOK 2008 PG-1838					
	FULL MARKET VALUE	7,561				
***** 16.004-2-52.112 *****						
16.004-2-52.112	Brouse Rd					
Perras Excavating, Inc	322 Rural vac>10		COUNTY TAXABLE VALUE	15,600		
1909 State Highway 420	Massena 1 405801	15,600	TOWN TAXABLE VALUE	15,600		
Massena, NY 13662	FRNT 35.00 DPTH	15,600	SCHOOL TAXABLE VALUE	15,600		
	ACRES 74.50		FD028 Norfolk Fire Dist	15,600	TO M	
	EAST-0356144 NRTH-1781355					
	DEED BOOK 2007 PG-6604					
	FULL MARKET VALUE	19,024				
***** 16.004-2-53 *****						
16.004-2-53	584 Brouse Rd					
Johnson Elizabeth	270 Mfg housing		Enhanced S 41834	0	0	53,550
584 Brouse Rd	Massena 1 405801	7,300	COUNTY TAXABLE VALUE	54,600		
Massena, NY 13662	FRNT 150.00 DPTH 275.00	54,600	TOWN TAXABLE VALUE	54,600		
	EAST-0355294 NRTH-1782443		SCHOOL TAXABLE VALUE	1,050		
	DEED BOOK 1081 PG-472		FD028 Norfolk Fire Dist	54,600	TO M	
	FULL MARKET VALUE	66,585				

STATE OF NEW YORK
 COUNTY - St Lawrence
 TOWN - Norfolk
 SWIS - 406289

2 0 1 5 T E N T A T I V E A S S E S S M E N T R O L L

T A X A B L E SECTION OF THE ROLL - 1

VALUATION DATE-JUL 01, 2014

TAXABLE STATUS DATE-MAR 01, 2015

TAX MAP NUMBER SEQUENCE
 UNIFORM PERCENT OF VALUE IS 082.00
 UNIFORM PERCENT OF VALUE IS 082.00

TAX MAP PARCEL NUMBER	PROPERTY LOCATION & CLASS	ASSESSMENT	EXEMPTION CODE	COUNTY	TOWN	SCHOOL
CURRENT OWNERS NAME	SCHOOL DISTRICT	LAND	TAX DESCRIPTION	TAXABLE VALUE		
CURRENT OWNERS ADDRESS	PARCEL SIZE/GRID COORD	TOTAL	SPECIAL DISTRICTS			ACCOUNT NO.

16.004-2-54	600,604 Brouse Rd			16.004-2-54		*****
Nationstar Mortgage, LLC	210 1 Family Res		COUNTY TAXABLE VALUE			
D/B/A Champion Mortgage Co	Massena 1 405801	14,000	TOWN TAXABLE VALUE			
350 Highland Dr	w/ trlr	45,900	SCHOOL TAXABLE VALUE			
Lewisville, NY 75067	FRNT 347.00 DPTH 575.00		FD028 Norfolk Fire Dist	45,900	TO M	
	ACRES 4.20 BANK8888295					
	EAST-0355650 NRTH-1782574					
	DEED BOOK 2014 PG-13191					
	FULL MARKET VALUE	55,976				

16.004-2-55	Brouse Rd			16.004-2-55		*****
Sebastian Jane A	105 Vac farmland		COUNTY TAXABLE VALUE			1- 49-14
24 Mill St	Massena 1 405801	11,800	TOWN TAXABLE VALUE			
St Regis Falls, NY 12980	Vacant Land - Agri	11,800	SCHOOL TAXABLE VALUE			
	ACRES 47.90		AG002 Ag Dist #2	.00	MT	
	EAST-0353752 NRTH-1780848		FD028 Norfolk Fire Dist	11,800	TO M	
	DEED BOOK 2014 PG-16333					
	FULL MARKET VALUE	14,390				

16.004-2-57.1	Brouse Rd			16.004-2-57.1		*****
Michaud Gerald R	323 Vacant rural		COUNTY TAXABLE VALUE			1- 36- 2.11
Michaud Shirley Y	Massena 1 405801	5,600	TOWN TAXABLE VALUE			
428 Lacombe Rd	FRNT 50.00 DPTH	5,600	SCHOOL TAXABLE VALUE			
Norfolk, NY 13667	ACRES 22.40		FD028 Norfolk Fire Dist	5,600	TO M	
	EAST-0355657 NRTH-1783955					
	DEED BOOK 1085 PG-1066					
	FULL MARKET VALUE	6,829				

16.004-2-57.2	Brouse Rd			16.004-2-57.2		*****
Stowell Dorothy S	314 Rural vac<10		COUNTY TAXABLE VALUE			
619 Brouse Rd	Massena 1 405801	7,100	TOWN TAXABLE VALUE			
Massena, NY 13662	FRNT 135.00 DPTH	7,100	SCHOOL TAXABLE VALUE			
	ACRES 1.00		FD028 Norfolk Fire Dist	7,100	TO M	
	EAST-0355989 NRTH-1783303					
	DEED BOOK 2008 PG-4078					
	FULL MARKET VALUE	8,659				

16.004-2-58	Green Acres Court			16.004-2-58		*****
Woods Dale	314 Rural vac<10		COUNTY TAXABLE VALUE			
Rockhill Tina J	Massena 1 405801	3,000	TOWN TAXABLE VALUE			
581 S Main Street	FRNT 200.00 DPTH	3,000	SCHOOL TAXABLE VALUE			
Massena, NY 13662	ACRES 3.40		FD028 Norfolk Fire Dist	3,000	TO M	
	EAST-0355966 NRTH-1783564					
	DEED BOOK 2007 PG-9065					
	FULL MARKET VALUE	3,659				

STATE OF NEW YORK
COUNTY - St Lawrence
TOWN - Norfolk
SWIS - 406289

2 0 1 5 T E N T A T I V E A S S E S S M E N T R O L L
T A X A B L E SECTION OF THE ROLL - 1

PAGE 93
VALUATION DATE-JUL 01, 2014
TAXABLE STATUS DATE-MAR 01, 2015

TAX MAP NUMBER SEQUENCE
UNIFORM PERCENT OF VALUE IS 082.00
UNIFORM PERCENT OF VALUE IS 082.00

TAX MAP PARCEL NUMBER	PROPERTY LOCATION & CLASS	ASSESSMENT	EXEMPTION CODE	COUNTY	TOWN	SCHOOL
CURRENT OWNERS NAME	SCHOOL DISTRICT	LAND	TAX DESCRIPTION	TAXABLE VALUE		ACCOUNT NO.
CURRENT OWNERS ADDRESS	PARCEL SIZE/GRID COORD	TOTAL	SPECIAL DISTRICTS			

16.004-2-59	524 Brouse Rd			16.004-2-59		*****
Perras Robert J	210 1 Family Res		Basic Star 41854	0	0	1-124- 6
524 Brouse Rd	Massena 1 405801	10,900	COUNTY TAXABLE VALUE	73,900		24,600
Massena, NY 13662	Also 1039/706 &	73,900	TOWN TAXABLE VALUE	73,900		
	1079/1055 & 1080/522		SCHOOL TAXABLE VALUE	49,300		
	FRNT 525.00 DPTH 200.00		AG002 Ag Dist #2	.00 MT		
	ACRES 2.40		FD028 Norfolk Fire Dist	73,900 TO M		
	EAST-0354134 NRTH-1781694					
	DEED BOOK 2011 PG-1863					
	FULL MARKET VALUE	90,122				

16.004-2-60	397 Brouse Rd			16.004-2-60		*****
Sebastian James C Jr	270 Mfg housing		VET WAR C 41122	0	9,840	1-109-15
397 Brouse Rd	Massena 1 405801	29,000	VET WAR T 41123	0	0	0
Massena, NY 13662	FRNT 840.00 DPTH	80,500	VET COM C 41132	0	16,400	0
	ACRES 83.00		VET COM T 41133	0	0	12,300
	EAST-0351274 NRTH-1781691		Enhanced S 41834	0	0	0
	DEED BOOK 2014 PG-16334		COUNTY TAXABLE VALUE	54,260		53,550
	FULL MARKET VALUE	98,171	TOWN TAXABLE VALUE	60,820		
			SCHOOL TAXABLE VALUE	26,950		
			AG002 Ag Dist #2	.00 MT		
			FD028 Norfolk Fire Dist	80,500 TO M		

16.004-3-2.1	SH 420			16.004-3-2.1		*****
Seaway Timber Harvesting Inc	322 Rural vac>10		COUNTY TAXABLE VALUE	39,800		1- 96- 7
15121 State Highway 37	Massena 1 405801	39,800	TOWN TAXABLE VALUE	39,800		
Massena, NY 13662	259 Roll Vacant Land	39,800	SCHOOL TAXABLE VALUE	39,800		
	FRNT 3075.00 DPTH		FD028 Norfolk Fire Dist	39,800 TO M		
	ACRES 179.30					
	EAST-0357112 NRTH-1782563					
	DEED BOOK 1083 PG-239					
	FULL MARKET VALUE	48,537				

16.004-3-2.2	SH 420			16.004-3-2.2		*****
Seaway Timber Harvesting Inc	322 Rural vac>10		COUNTY TAXABLE VALUE	19,800		
Jain Investments LLC-TIC	Massena 1 405801	19,800	TOWN TAXABLE VALUE	19,800		
15121 State Highway 37	FRNT 1775.00 DPTH	19,800	SCHOOL TAXABLE VALUE	19,800		
Massena, NY 13662	ACRES 88.95		FD028 Norfolk Fire Dist	19,800 TO M		
	EAST-0358684 NRTH-1782751					
	DEED BOOK 2012 PG-17499					
	FULL MARKET VALUE	24,146				

STATE OF NEW YORK
 COUNTY - St Lawrence
 TOWN - Norfolk
 SWIS - 406289

2 0 1 5 T E N T A T I V E A S S E S S M E N T R O L L
 T A X A B L E SECTION OF THE ROLL - 1

PAGE 94
 VALUATION DATE-JUL 01, 2014
 TAXABLE STATUS DATE-MAR 01, 2015

TAX MAP NUMBER SEQUENCE
 UNIFORM PERCENT OF VALUE IS 082.00
 UNIFORM PERCENT OF VALUE IS 082.00

TAX MAP PARCEL NUMBER	PROPERTY LOCATION & CLASS	ASSESSMENT	EXEMPTION CODE	COUNTY	TOWN	SCHOOL
CURRENT OWNERS NAME	SCHOOL DISTRICT	LAND	TAX DESCRIPTION	TAXABLE VALUE		
CURRENT OWNERS ADDRESS	PARCEL SIZE/GRID COORD	TOTAL	SPECIAL DISTRICTS	ACCOUNT NO.		

16.004-3-3	1912 SH 420			16.004-3-3		1- 60-14
Garner Carolyn K	314 Rural vac<10		COUNTY TAXABLE VALUE	4,900		
404 Harrisburg Pike	Massena 1 405801	4,900	TOWN TAXABLE VALUE	4,900		
Dillsburg, PA 17019-1335	340x394x167 Vacant	4,900	SCHOOL TAXABLE VALUE	4,900		
	ACRES 1.10		FD028 Norfolk Fire Dist	4,900 TO M		
	EAST-0358283 NRTH-1781211					
	DEED BOOK 1049 PG-00931					
	FULL MARKET VALUE	5,976				

16.004-3-5	1908 SH 420			16.004-3-5		1- 83- 9
Boyea Henry J Jr	210 1 Family Res		Basic Star 41854	0	0	24,600
Boyea Debrah A	Massena 1 405801	7,800	COUNTY TAXABLE VALUE	65,500		
1908 State Highway 420	Split	65,500	TOWN TAXABLE VALUE	65,500		
Massena, NY 13662	188x167x95x233		SCHOOL TAXABLE VALUE	40,900		
	FRNT 188.00 DPTH 200.00		FD028 Norfolk Fire Dist	65,500 TO M		
	ACRES 0.86					
	EAST-0358316 NRTH-1781076					
	DEED BOOK 1008 PG-00207					
	FULL MARKET VALUE	79,878				

16.004-3-6	1904 SH 420			16.004-3-6		1-118- 7
Lamb Ryan S	210 1 Family Res		Basic Star 41854	0	0	24,600
1904 State Highway 420	Massena 1 405801	5,800	COUNTY TAXABLE VALUE	74,400		
Massena, NY 13662	2ar 100X233x150x288	74,400	TOWN TAXABLE VALUE	74,400		
	FRNT 102.00 DPTH 260.00		SCHOOL TAXABLE VALUE	49,800		
	EAST-0358373 NRTH-1780942		FD028 Norfolk Fire Dist	74,400 TO M		
	DEED BOOK 2000 PG-17179					
	FULL MARKET VALUE	90,732				

16.004-3-7	1898 SH 420			16.004-3-7		1-119- 8
Varakuta Alex	433 Auto body		COUNTY TAXABLE VALUE	49,400		
1898 State Highway 420	Massena 1 405801	8,100	TOWN TAXABLE VALUE	49,400		
Massena, NY 13662	200x288x90x372 1 Ar	49,400	SCHOOL TAXABLE VALUE	49,400		
	FRNT 200.00 DPTH 330.00		FD028 Norfolk Fire Dist	49,400 TO M		
	ACRES 1.10					
	EAST-0358378 NRTH-1780814					
	DEED BOOK 2005 PG-21074					
	FULL MARKET VALUE	60,244				

16.004-3-8	1892 SH 420			16.004-3-8		1- 20-15
Lapage James T	210 1 Family Res		Basic Star 41854	0	0	24,600
Lapage Alice L	Massena 1 405801	5,800	COUNTY TAXABLE VALUE	30,400		
1892 State Highway 420	74x410x80x350x97 .62 Ar	30,400	TOWN TAXABLE VALUE	30,400		
Massena, NY 13662	FRNT 74.00 DPTH		SCHOOL TAXABLE VALUE	5,800		
	ACRES 0.62		FD028 Norfolk Fire Dist	30,400 TO M		
	EAST-0358411 NRTH-1780696					
	DEED BOOK 2001 PG-13551					
	FULL MARKET VALUE	37,073				

STATE OF NEW YORK
COUNTY - St Lawrence
TOWN - Norfolk
SWIS - 406289

2 0 1 5 T E N T A T I V E A S S E S S M E N T R O L L
T A X A B L E SECTION OF THE ROLL - 1

PAGE 95
VALUATION DATE-JUL 01, 2014
TAXABLE STATUS DATE-MAR 01, 2015

TAX MAP NUMBER SEQUENCE
UNIFORM PERCENT OF VALUE IS 082.00
UNIFORM PERCENT OF VALUE IS 082.00

TAX MAP PARCEL NUMBER	PROPERTY LOCATION & CLASS	ASSESSMENT	EXEMPTION CODE	COUNTY	TOWN	SCHOOL
CURRENT OWNERS NAME	SCHOOL DISTRICT	LAND	TAX DESCRIPTION	TAXABLE VALUE		
CURRENT OWNERS ADDRESS	PARCEL SIZE/GRID COORD	TOTAL	SPECIAL DISTRICTS	ACCOUNT NO.		
***** 16.004-3-9 *****						
16.004-3-9	1888 SH 420					1-123-14
White Julia Stucz (LU)	210 1 Family Res		Vet Eligib 41101	0	16,667	16,667 0
1888 State Highway 420	Massena 1 405801	8,100	Enhanced S 41834	0	0	0 53,550
Massena, NY 13662	1.78ar	70,000	COUNTY TAXABLE VALUE		53,333	
	80x26x97x361x200x503		TOWN TAXABLE VALUE		53,333	
	FRNT 80.00 DPTH		SCHOOL TAXABLE VALUE		16,450	
	ACRES 1.60		FD028 Norfolk Fire Dist		70,000 TO M	
	EAST-0358430 NRTH-1780585					
	DEED BOOK 2009 PG-6626					
	FULL MARKET VALUE	85,366				
***** 16.004-3-10 *****						
16.004-3-10	1884 SH 420					1- 62- 6
Francis Timothy J	210 1 Family Res		Basic Star 41854	0	0	0 24,600
1884 State Highway 420	Massena 1 405801	5,200	COUNTY TAXABLE VALUE		54,500	
Massena, NY 13662	Old Style W/1.5 Story Gar	54,500	TOWN TAXABLE VALUE		54,500	
	86x467x86x507		SCHOOL TAXABLE VALUE		29,900	
	FRNT 86.00 DPTH		FD028 Norfolk Fire Dist		54,500 TO M	
	ACRES 0.94 BANK8888830					
	EAST-0358515 NRTH-1780502					
	DEED BOOK 1097 PG-387					
	FULL MARKET VALUE	66,463				
***** 16.004-3-11 *****						
16.004-3-11	1882 SH 420					1- 62- 5
Fetterly Jason	210 1 Family Res		COUNTY TAXABLE VALUE		21,000	
Fetterly Amber	Massena 1 405801	5,000	TOWN TAXABLE VALUE		21,000	
21 Jenner Rd	77x548x42x582	21,000	SCHOOL TAXABLE VALUE		21,000	
Lisbon, NY 13658	FRNT 77.00 DPTH 565.00		FD028 Norfolk Fire Dist		21,000 TO M	
	ACRES 1.00					
	EAST-0358523 NRTH-1780415					
	DEED BOOK 2010 PG-1					
	FULL MARKET VALUE	25,610				
***** 16.004-3-12 *****						
16.004-3-12	1880 SH 420					1- 91- 4
Peets Roger	210 1 Family Res		Enhanced S 41834	0	0	0 41,100
1880 State Highway 420	Massena 1 405801	4,500	COUNTY TAXABLE VALUE		41,100	
Massena, NY 13662	73x582x73x617 1 Ar	41,100	TOWN TAXABLE VALUE		41,100	
	FRNT 73.00 DPTH 600.00		SCHOOL TAXABLE VALUE		0	
	ACRES 1.00		FD028 Norfolk Fire Dist		41,100 TO M	
	EAST-0358557 NRTH-1780346					
	DEED BOOK 713 PG-00566					
	FULL MARKET VALUE	50,122				

STATE OF NEW YORK
 COUNTY - St Lawrence
 TOWN - Norfolk
 SWIS - 406289

2 0 1 5 T E N T A T I V E A S S E S S M E N T R O L L
 T A X A B L E SECTION OF THE ROLL - 1

PAGE 96
 VALUATION DATE-JUL 01, 2014
 TAXABLE STATUS DATE-MAR 01, 2015

TAX MAP NUMBER SEQUENCE
 UNIFORM PERCENT OF VALUE IS 082.00
 UNIFORM PERCENT OF VALUE IS 082.00

TAX MAP PARCEL NUMBER	PROPERTY LOCATION & CLASS	ASSESSMENT	EXEMPTION CODE	COUNTY	TOWN	SCHOOL
CURRENT OWNERS NAME	SCHOOL DISTRICT	LAND	TAX DESCRIPTION	TAXABLE VALUE		ACCOUNT NO.
CURRENT OWNERS ADDRESS	PARCEL SIZE/GRID COORD	TOTAL	SPECIAL DISTRICTS			

16.004-3-13	1876A,B SH 420			16.004-3-13		*****
Kimble Scott	210 1 Family Res		COUNTY TAXABLE VALUE	70,000		1- 41-12
Jackson Lawrence & Sandra J	Massena 1 405801	8,000	TOWN TAXABLE VALUE	70,000		
2285 State Highway 420	1ar 72X617x73x640	70,000	SCHOOL TAXABLE VALUE	70,000		
Massena, NY 13662	FRNT 72.00 DPTH 629.00		FD028 Norfolk Fire Dist	70,000 TO M		
	ACRES 1.00 BANK8888111					
	EAST-0358579 NRTH-1780277					
	DEED BOOK 2008 PG-1128					
	FULL MARKET VALUE	85,366				

16.004-3-14	1866 SH 420			16.004-3-14		*****
Wolcott Roy Jr	270 Mfg housing		COUNTY TAXABLE VALUE	20,900		1-125- 1
1866 State Highway 420	Massena 1 405801	12,900	TOWN TAXABLE VALUE	20,900		
Massena, NY 13662	135x652x135x655	20,900	SCHOOL TAXABLE VALUE	20,900		
	FRNT 135.00 DPTH 654.00		FD028 Norfolk Fire Dist	20,900 TO M		
	ACRES 2.00					
	EAST-0358793 NRTH-1779978					
	DEED BOOK 919 PG-00816					
	FULL MARKET VALUE	25,488				

16.004-3-15	1872 SH 420			16.004-3-15		*****
Kimble Scott	270 Mfg housing		COUNTY TAXABLE VALUE	23,100		1-124-15
2285 State Highway 420	Massena 1 405801	8,100	TOWN TAXABLE VALUE	23,100		
Massena, NY 13662	87x640x66x656	23,100	SCHOOL TAXABLE VALUE	23,100		
	ACRES 1.10 BANK8888111		FD028 Norfolk Fire Dist	23,100 TO M		
	EAST-0358604 NRTH-1780190					
	DEED BOOK 2005 PG-22392					
	FULL MARKET VALUE	28,171				

16.004-3-16	1868 SH 420			16.004-3-16		*****
Wolcott Roy C Jr	210 1 Family Res		Enhanced S 41834	0	0	1-125- 2
1866 State Highway 420	Massena 1 405801	12,400	COUNTY TAXABLE VALUE	51,700		
Massena, NY 13662	Old Style	51,700	TOWN TAXABLE VALUE	51,700		
	203x656x92x652		SCHOOL TAXABLE VALUE	0		
	Residence & 2 Story Barn		FD028 Norfolk Fire Dist	51,700 TO M		
	ACRES 3.00					
	EAST-0358660 NRTH-1780090					
	DEED BOOK 988 PG-00793					
	FULL MARKET VALUE	63,049				

16.004-3-17.2	SH 420			16.004-3-17.2		*****
Jandrew James J Jr	314 Rural vac<10		COUNTY TAXABLE VALUE	3,500		1- 59-7
Jandrew Patricia	Massena 1 405801	3,500	TOWN TAXABLE VALUE	3,500		
PO Box 457	FRNT 100.00 DPTH 350.00	3,500	SCHOOL TAXABLE VALUE	3,500		
Massena, NY 13662	EAST-0359026 NRTH-1779413		FD028 Norfolk Fire Dist	3,500 TO M		
	DEED BOOK 1018 PG-00785					
	FULL MARKET VALUE	4,268				

STATE OF NEW YORK
 COUNTY - St Lawrence
 TOWN - Norfolk
 SWIS - 406289

2 0 1 5 T E N T A T I V E A S S E S S M E N T R O L L

T A X A B L E SECTION OF THE ROLL - 1

VALUATION DATE-JUL 01, 2014

TAXABLE STATUS DATE-MAR 01, 2015

TAX MAP NUMBER SEQUENCE
 UNIFORM PERCENT OF VALUE IS 082.00
 UNIFORM PERCENT OF VALUE IS 082.00

TAX MAP PARCEL NUMBER	PROPERTY LOCATION & CLASS	ASSESSMENT	EXEMPTION CODE	COUNTY	TOWN	SCHOOL
CURRENT OWNERS NAME	SCHOOL DISTRICT	LAND	TAX DESCRIPTION	TAXABLE VALUE		ACCOUNT NO.
CURRENT OWNERS ADDRESS	PARCEL SIZE/GRID COORD	TOTAL	SPECIAL DISTRICTS			
***** 16.004-3-17.11 *****						
	SH 420					1- 59- 7
16.004-3-17.11	314 Rural vac<10		COUNTY TAXABLE VALUE	3,500		
Seaway Timber Harvesting Inc	Massena 1 405801	3,500	TOWN TAXABLE VALUE	3,500		
Jain Investments LLC-TIC	FRNT 100.00 DPTH 350.00	3,500	SCHOOL TAXABLE VALUE	3,500		
15121 State Highway 37	EAST-0358922 NRTH-1779588		FD028 Norfolk Fire Dist	3,500 TO M		
Massena, NY 13662	DEED BOOK 2012 PG-17499					
	FULL MARKET VALUE	4,268				
***** 16.004-3-17.13 *****						
	1836 SH 420					
16.004-3-17.13	210 1 Family Res		Basic Star 41854	0	0	24,600
Paquette Kenneth G (Etal)	Massena 1 405801	6,800	COUNTY TAXABLE VALUE	60,000		
1836 State Highway 420	FRNT 100.00 DPTH 350.00	60,000	TOWN TAXABLE VALUE	60,000		
Massena, NY 13662	ACRES 0.80		SCHOOL TAXABLE VALUE	35,400		
	EAST-0358982 NRTH-1779500		FD028 Norfolk Fire Dist	60,000 TO M		
	DEED BOOK 1073 PG-582					
	FULL MARKET VALUE	73,171				
***** 16.004-3-17.121 *****						
	SH 420					
16.004-3-17.121	322 Rural vac>10		COUNTY TAXABLE VALUE	31,100		
Seaway Timber Harvesting Inc	Massena 1 405801	31,100	TOWN TAXABLE VALUE	31,100		
Jain Investments LLC-TIC	FRNT 120.00 DPTH	31,100	SCHOOL TAXABLE VALUE	31,100		
15121 State Highway 37	ACRES 88.50		FD028 Norfolk Fire Dist	31,100 TO M		
Massena, NY 13662	EAST-0359695 NRTH-1780586					
	DEED BOOK 2012 PG-17499					
	FULL MARKET VALUE	37,927				
***** 16.004-3-17.122 *****						
	1850 SH 420					
16.004-3-17.122	439 Sm park gar		COUNTY TAXABLE VALUE	45,000		
Bosjolie Kevin	Massena 1 405801	7,500	TOWN TAXABLE VALUE	45,000		
1917 County Route 38	FRNT 175.00 DPTH 498.00	45,000	SCHOOL TAXABLE VALUE	45,000		
Norfolk, NY 13667	ACRES 2.00		FD028 Norfolk Fire Dist	45,000 TO M		
	EAST-0358897 NRTH-1779867					
	DEED BOOK 2013 PG-3130					
	FULL MARKET VALUE	54,878				
***** 16.004-3-18 *****						
	1830 SH 420					1-112-14
16.004-3-18	210 1 Family Res		VET WAR C 41122	0	9,840	0
Stark Wayne A Jr	Massena 1 405801	12,100	VET WAR T 41123	0	0	7,380
Stark Joyce	ACRES 2.10	75,000	Enhanced S 41834	0	0	0
1830 State Highway 420	EAST-0359175 NRTH-1779376		COUNTY TAXABLE VALUE	65,160		53,550
Massena, NY 13662	DEED BOOK 753 PG-00329		TOWN TAXABLE VALUE	67,620		
	FULL MARKET VALUE	91,463	SCHOOL TAXABLE VALUE	21,450		
			FD028 Norfolk Fire Dist	75,000 TO M		

STATE OF NEW YORK
 COUNTY - St Lawrence
 TOWN - Norfolk
 SWIS - 406289

2 0 1 5 T E N T A T I V E A S S E S S M E N T R O L L
 T A X A B L E SECTION OF THE ROLL - 1

PAGE 98
 VALUATION DATE-JUL 01, 2014
 TAXABLE STATUS DATE-MAR 01, 2015

TAX MAP NUMBER SEQUENCE
 UNIFORM PERCENT OF VALUE IS 082.00
 UNIFORM PERCENT OF VALUE IS 082.00

TAX MAP PARCEL NUMBER	PROPERTY LOCATION & CLASS	ASSESSMENT	EXEMPTION CODE	COUNTY	TOWN	SCHOOL
CURRENT OWNERS NAME	SCHOOL DISTRICT	LAND	TAX DESCRIPTION	TAXABLE VALUE		
CURRENT OWNERS ADDRESS	PARCEL SIZE/GRID COORD	TOTAL	SPECIAL DISTRICTS	ACCOUNT NO.		
***** 16.004-3-19.1 *****						
1824 SH 420						
16.004-3-19.1	210 1 Family Res		VET WAR C 41122	0	9,840	0 0
Savage Troy H	Massena 1 405801	11,500	VET WAR T 41123	0	0	7,380 0
Savage Tammy J	FRNT 287.00 DPTH 270.00	105,350	Basic Star 41854	0	0	0 24,600
1824 State Highway 420	ACRES 1.80 BANK8888870		COUNTY TAXABLE VALUE		95,510	
Massena, NY 13662	EAST-0359196 NRTH-1779126		TOWN TAXABLE VALUE		97,970	
	DEED BOOK 1084 PG-1026		SCHOOL TAXABLE VALUE		80,750	
	FULL MARKET VALUE	128,476	FD028 Norfolk Fire Dist		105,350 TO M	
***** 16.004-3-19.2 *****						
16.004-3-19.2	SH 420					1-113- 1
Savage Troy H	314 Rural vac<10		COUNTY TAXABLE VALUE		5,400	
Savage Tammy J	Massena 1 405801	5,400	TOWN TAXABLE VALUE		5,400	
1824 State Highway 420	ACRES 2.70	5,400	SCHOOL TAXABLE VALUE		5,400	
Massena, NY 13662	EAST-0359443 NRTH-1779318		FD028 Norfolk Fire Dist		5,400 TO M	
	DEED BOOK 2014 PG-12483					
	FULL MARKET VALUE	6,585				
***** 16.004-3-35.121 *****						
16.004-3-35.121	Fayette Rd					
Lambert Gerald F	323 Vacant rural		COUNTY TAXABLE VALUE		20,100	
Lambert Susan S	Massena 1 405801	20,100	TOWN TAXABLE VALUE		20,100	
34 Fayette Rd	FRNT 145.00 DPTH	20,100	SCHOOL TAXABLE VALUE		20,100	
Massena, NY 13662	ACRES 70.70		FD028 Norfolk Fire Dist		20,100 TO M	
	EAST-0358958 NRTH-1777428					
	DEED BOOK 2012 PG-14348					
	FULL MARKET VALUE	24,512				
***** 16.004-3-41.1 *****						
16.004-3-41.1	1825 SH 420					1- 79- 9
Lavigne Myron H	433 Auto body		COUNTY TAXABLE VALUE		141,000	
Lavigne Nancy C	Massena 1 405801	21,000	TOWN TAXABLE VALUE		141,000	
1825 State Highway 420	Retail Services	141,000	SCHOOL TAXABLE VALUE		141,000	
Massena, NY 13662-3343	FRNT 190.00 DPTH		FD028 Norfolk Fire Dist		141,000 TO M	
	ACRES 7.74					
	EAST-0358161 NRTH-1778504					
	DEED BOOK 1004 PG-00829					
	FULL MARKET VALUE	171,951				
***** 16.004-3-47.1 *****						
16.004-3-47.1	1819 SH 420					1- 79- 6
Rush Allen	210 1 Family Res		Basic Star 41854	0	0	0 24,600
Rush Karen	Massena 1 405801	12,700	COUNTY TAXABLE VALUE		59,400	
1819 State Highway 420	Also 1025/444	59,400	TOWN TAXABLE VALUE		59,400	
Massena, NY 13662	Ranch		SCHOOL TAXABLE VALUE		34,800	
	FRNT 120.00 DPTH		FD028 Norfolk Fire Dist		59,400 TO M	
	ACRES 3.90					
	EAST-0358594 NRTH-1778731					
	DEED BOOK 1019 PG-00887					
	FULL MARKET VALUE	72,439				

STATE OF NEW YORK
COUNTY - St Lawrence
TOWN - Norfolk
SWIS - 406289

2 0 1 5 T E N T A T I V E A S S E S S M E N T R O L L
T A X A B L E SECTION OF THE ROLL - 1

PAGE 99
VALUATION DATE-JUL 01, 2014
TAXABLE STATUS DATE-MAR 01, 2015

TAX MAP NUMBER SEQUENCE
UNIFORM PERCENT OF VALUE IS 082.00
UNIFORM PERCENT OF VALUE IS 082.00

TAX MAP PARCEL NUMBER	PROPERTY LOCATION & CLASS	ASSESSMENT	EXEMPTION CODE	COUNTY	TOWN	SCHOOL
CURRENT OWNERS NAME	SCHOOL DISTRICT	LAND	TAX DESCRIPTION	TAXABLE VALUE		
CURRENT OWNERS ADDRESS	PARCEL SIZE/GRID COORD	TOTAL	SPECIAL DISTRICTS	ACCOUNT NO.		

16.004-3-48	1831 SH 420			16.004-3-48		*****
Lavigne Myron H	210 1 Family Res		COUNTY TAXABLE VALUE			1- 79- 8
Lavigne Nancy C	Massena 1 405801	4,700	TOWN TAXABLE VALUE			
1825 State Highway 420	FRNT 82.00 DPTH 200.00	102,700	SCHOOL TAXABLE VALUE			
Massena, NY 13662-3343	ACRES 0.37 BANK8888173		FD028 Norfolk Fire Dist	102,700	TO M	
	EAST-0358853 NRTH-1779140					
	DEED BOOK 1004 PG-00829					
	FULL MARKET VALUE	125,244				

16.004-3-49.1	Off SH 420			16.004-3-49.1		*****
LaCombe Henry P	314 Rural vac<10		COUNTY TAXABLE VALUE			1-112-15.1
390 Hurley Rd	Massena 1 405801	5,800	TOWN TAXABLE VALUE			
Brasher Falls, NY 13613	4 Ar	5,800	SCHOOL TAXABLE VALUE			
	ACRES 3.75		FD028 Norfolk Fire Dist	5,800	TO M	
	EAST-0358127 NRTH-1778805					
	DEED BOOK 1052 PG-00722					
	FULL MARKET VALUE	7,073				

16.004-3-49.2	1833 SH 420			16.004-3-49.2		*****
Olson Patricia J	210 1 Family Res		Basic Star 41854	0	0	1-112-15.2
1833 State Highway 420	Massena 1 405801	11,800	COUNTY TAXABLE VALUE			24,600
Massena, NY 13662	ACRES 1.86 BANK8888830	42,200	TOWN TAXABLE VALUE			
	EAST-0358677 NRTH-1779181		SCHOOL TAXABLE VALUE			
	DEED BOOK 2000 PG-10267		FD028 Norfolk Fire Dist	42,200	TO M	
	FULL MARKET VALUE	51,463				

16.004-3-50	1837 SH 420			16.004-3-50		*****
Burnham Theodore	210 1 Family Res		Basic Star 41854	0	0	1- 87-10
Burnham Marianne	Massena 1 405801	4,600	COUNTY TAXABLE VALUE			24,600
1837 State Highway 420	FRNT 80.00 DPTH 200.00	51,900	TOWN TAXABLE VALUE			
Massena, NY 13662	EAST-0358752 NRTH-1779320		SCHOOL TAXABLE VALUE			
	DEED BOOK 1091 PG-483		FD028 Norfolk Fire Dist	51,900	TO M	
	FULL MARKET VALUE	63,293				

16.004-3-52	1849 SH 420			16.004-3-52		*****
Gardner James A	210 1 Family Res		COUNTY TAXABLE VALUE			1-102- 4
Gardner Susan C	Massena 1 405801	13,100	TOWN TAXABLE VALUE			
609 N Racquette River Rd	ACRES 5.00	60,000	SCHOOL TAXABLE VALUE			
Massena, NY 13662	EAST-0358223 NRTH-1779327		FD028 Norfolk Fire Dist	60,000	TO M	
	DEED BOOK 2002 PG-14891					
	FULL MARKET VALUE	73,171				

STATE OF NEW YORK
COUNTY - St Lawrence
TOWN - Norfolk
SWIS - 406289

2 0 1 5 T E N T A T I V E A S S E S S M E N T R O L L
T A X A B L E SECTION OF THE ROLL - 1

PAGE 100
VALUATION DATE-JUL 01, 2014
TAXABLE STATUS DATE-MAR 01, 2015

TAX MAP NUMBER SEQUENCE
UNIFORM PERCENT OF VALUE IS 082.00
UNIFORM PERCENT OF VALUE IS 082.00

TAX MAP PARCEL NUMBER	PROPERTY LOCATION & CLASS	ASSESSMENT	EXEMPTION CODE	COUNTY	TOWN	SCHOOL
CURRENT OWNERS NAME	SCHOOL DISTRICT	LAND	TAX DESCRIPTION	TAXABLE VALUE		
CURRENT OWNERS ADDRESS	PARCEL SIZE/GRID COORD	TOTAL	SPECIAL DISTRICTS	ACCOUNT NO.		

16.004-3-53	1859 SH 420			16.004-3-53		*****
Kocienski Christopher J	210 1 Family Res		COUNTY TAXABLE VALUE			1- 43-15
1859 State Highway 420	Massena 1 405801	12,500	TOWN TAXABLE VALUE			
Massena, NY 13662	FRNT 131.00 DPTH	38,300	SCHOOL TAXABLE VALUE			
	ACRES 3.10		FD028 Norfolk Fire Dist			
	EAST-0358120 NRTH-1779471					
	DEED BOOK 2010 PG-1560					
	FULL MARKET VALUE	46,707				

16.004-3-54	1863 SH 420			16.004-3-54		*****
Hartford James F	312 Vac w/imprv		COUNTY TAXABLE VALUE			1- 51- 4
408 Gladding Rd	Massena 1 405801	6,700	TOWN TAXABLE VALUE			
Massena, NY 13662	FRNT 129.00 DPTH 290.00	7,200	SCHOOL TAXABLE VALUE			
	ACRES 0.86		FD028 Norfolk Fire Dist			
	EAST-0358379 NRTH-1779800					
	DEED BOOK 591 PG-00514					
	FULL MARKET VALUE	8,780				

16.004-3-55	408 Gladding Rd			16.004-3-55		*****
Hartford James F	210 1 Family Res		Basic Star 41854			1- 64-12
408 Gladding Rd	Massena 1 405801	4,400	COUNTY TAXABLE VALUE			0 24,600
Massena, NY 13662	FRNT 150.00 DPTH 290.00	87,900	TOWN TAXABLE VALUE			
	ACRES 1.00		SCHOOL TAXABLE VALUE			
	EAST-0358308 NRTH-1779904		FD028 Norfolk Fire Dist			
	DEED BOOK 1111 PG-624					
	FULL MARKET VALUE	107,195				

16.004-3-56	396 Gladding Rd			16.004-3-56		*****
Kingsley Bryan A	270 Mfg housing		COUNTY TAXABLE VALUE			1- 39-15
396 Gladding Rd	Massena 1 405801	9,300	TOWN TAXABLE VALUE			
Massena, NY 13662	Land Contract W/ Kingsley	15,200	SCHOOL TAXABLE VALUE			
	1 Ar 1973 Trailer 12X56		FD028 Norfolk Fire Dist			
	FRNT 200.00 DPTH 274.00					
	ACRES 1.30 BANK8888830					
	EAST-0358170 NRTH-1779737					
	DEED BOOK 2008 PG-17468					
	FULL MARKET VALUE	18,537				

16.004-3-57	390 Gladding Rd			16.004-3-57		*****
Bennett Edward J	210 1 Family Res		Basic Star 41854			1- 13- 2
390 Gladding Rd	Massena 1 405801	8,900	COUNTY TAXABLE VALUE			0 24,600
Massena, NY 13662	ACRES 1.20	38,200	TOWN TAXABLE VALUE			
	EAST-0358018 NRTH-1779630		SCHOOL TAXABLE VALUE			
	DEED BOOK 938 PG-00227		FD028 Norfolk Fire Dist			
	FULL MARKET VALUE	46,585				

STATE OF NEW YORK
COUNTY - St Lawrence
TOWN - Norfolk
SWIS - 406289

2 0 1 5 T E N T A T I V E A S S E S S M E N T R O L L
T A X A B L E SECTION OF THE ROLL - 1

PAGE 101
VALUATION DATE-JUL 01, 2014
TAXABLE STATUS DATE-MAR 01, 2015

TAX MAP NUMBER SEQUENCE
UNIFORM PERCENT OF VALUE IS 082.00
UNIFORM PERCENT OF VALUE IS 082.00

TAX MAP PARCEL NUMBER	PROPERTY LOCATION & CLASS	ASSESSMENT	EXEMPTION CODE	COUNTY	TOWN	SCHOOL
CURRENT OWNERS NAME	SCHOOL DISTRICT	LAND	TAX DESCRIPTION	TAXABLE VALUE		
CURRENT OWNERS ADDRESS	PARCEL SIZE/GRID COORD	TOTAL	SPECIAL DISTRICTS	ACCOUNT NO.		

16.004-3-58.1	384 Gladding Rd			16.004-3-58.1		*****
Vaquez Gary C	210 1 Family Res		Basic Star 41854	0	0	1- 39-14&
Vaquez Jill M	Massena 1 405801	8,000	COUNTY TAXABLE VALUE	38,000	0	24,600
384 Gladding Rd	155x270x230x269	38,000	TOWN TAXABLE VALUE	38,000		
Massena, NY 13662	FRNT 155.00 DPTH 270.00		SCHOOL TAXABLE VALUE	13,400		
	ACRES 1.00		FD028 Norfolk Fire Dist	38,000	TO M	
	EAST-0357839 NRTH-1779521					
	DEED BOOK 2000 PG-21239					
	FULL MARKET VALUE	46,341				

16.004-3-60	374 Gladding Rd			16.004-3-60		*****
Vaquez Gary C (LU)	270 Mfg housing		Enhanced S 41834	0	0	1- 70-15
374 Gladding Road	Massena 1 405801	7,700	COUNTY TAXABLE VALUE	64,700	0	53,550
Massena, NY 13662	Res & Shop W/comm Shop	64,700	TOWN TAXABLE VALUE	64,700		
	170x270x167x269		SCHOOL TAXABLE VALUE	11,150		
	FRNT 170.00 DPTH		FD028 Norfolk Fire Dist	64,700	TO M	
	ACRES 1.01					
	EAST-0357695 NRTH-1779415					
	DEED BOOK 2014 PG-913					
	FULL MARKET VALUE	78,902				

16.004-3-61.1	364 Gladding Rd			16.004-3-61.1		*****
Halley Norman	210 1 Family Res		COUNTY TAXABLE VALUE	28,800		1- 36-15.1
Halley Ann	Massena 1 405801	10,200	TOWN TAXABLE VALUE	28,800		
1869 County Route 49	FRNT 189.00 DPTH 350.00	28,800	SCHOOL TAXABLE VALUE	28,800		
Winthrop, NY 13697	ACRES 1.50		FD028 Norfolk Fire Dist	28,800	TO M	
	EAST-0357484 NRTH-1779199					
	DEED BOOK 2000 PG-24923					
	FULL MARKET VALUE	35,122				

16.004-3-61.2	368 Gladding Rd			16.004-3-61.2		*****
Eldridge Raymond	210 1 Family Res		Enhanced S 41834	0	0	1- 36-15.2
Eldridge Mary	Massena 1 405801	12,900	COUNTY TAXABLE VALUE	62,000	0	53,550
368 Gladding Rd	ACRES 4.50	62,000	TOWN TAXABLE VALUE	62,000		
Massena, NY 13662	EAST-0357763 NRTH-1779022		SCHOOL TAXABLE VALUE	8,450		
	DEED BOOK 929 PG-00724		FD028 Norfolk Fire Dist	62,000	TO M	
	FULL MARKET VALUE	75,610				

16.004-3-62	1875 SH 420			16.004-3-62		*****
Lanphear Sam Sr	210 1 Family Res		Enhanced S 41834	0	0	1- 17- 7
Lanphear Patricia A	Massena 1 405801	14,600	COUNTY TAXABLE VALUE	49,300	0	49,300
1875 State Highway 420	10 Ar	49,300	TOWN TAXABLE VALUE	49,300		
Massena, NY 13662	ACRES 9.30		SCHOOL TAXABLE VALUE	0		
	EAST-0357730 NRTH-1779880		FD028 Norfolk Fire Dist	49,300	TO M	
	DEED BOOK 2005 PG-13404					
	FULL MARKET VALUE	60,122				

STATE OF NEW YORK
COUNTY - St Lawrence
TOWN - Norfolk
SWIS - 406289

2 0 1 5 T E N T A T I V E A S S E S S M E N T R O L L

T A X A B L E SECTION OF THE ROLL - 1

VALUATION DATE-JUL 01, 2014

TAXABLE STATUS DATE-MAR 01, 2015

TAX MAP NUMBER SEQUENCE
UNIFORM PERCENT OF VALUE IS 082.00
UNIFORM PERCENT OF VALUE IS 082.00

TAX MAP PARCEL NUMBER	PROPERTY LOCATION & CLASS	ASSESSMENT	EXEMPTION CODE	COUNTY	TOWN	SCHOOL
CURRENT OWNERS NAME	SCHOOL DISTRICT	LAND	TAX DESCRIPTION	TAXABLE VALUE		
CURRENT OWNERS ADDRESS	PARCEL SIZE/GRID COORD	TOTAL	SPECIAL DISTRICTS	ACCOUNT NO.		

16.004-3-63	1885 SH 420			16.004-3-63		1-123- 4
White James Francis	220 2 Family Res		COUNTY TAXABLE VALUE	91,000		
White Carol G	Massena 1 405801	19,500	TOWN TAXABLE VALUE	91,000		
1885 State Highway 420	ACRES 3.64	91,000	SCHOOL TAXABLE VALUE	91,000		
Massena, NY 13662	EAST-0357677 NRTH-1780097		FD028 Norfolk Fire Dist	91,000 TO M		
	DEED BOOK 1019 PG-198					
	FULL MARKET VALUE	110,976				

16.004-3-64	1893 SH 420		Enhanced S 41834	0	0	0 53,550
Toomey Fred A	210 1 Family Res	12,400	COUNTY TAXABLE VALUE	55,600		
Toomey Carole A	Massena 1 405801	55,600	TOWN TAXABLE VALUE	55,600		
PO Box 231	2.75 Ar		SCHOOL TAXABLE VALUE	2,050		
Massena, NY 13662	ACRES 2.80		FD028 Norfolk Fire Dist	55,600 TO M		
	EAST-0357612 NRTH-1780197					
	DEED BOOK 872 PG-00452					
	FULL MARKET VALUE	67,805				

16.004-3-65	1897 SH 420		Basic Star 41854	0	0	0 24,600
Dishaw Michael D	210 1 Family Res	14,800	COUNTY TAXABLE VALUE	50,000		
1897 State Highway 420	Massena 1 405801	50,000	TOWN TAXABLE VALUE	50,000		
Massena, NY 13662	FRNT 87.00 DPTH		SCHOOL TAXABLE VALUE	25,400		
	ACRES 9.70 BANK8888111		FD028 Norfolk Fire Dist	50,000 TO M		
	EAST-0357579 NRTH-1780405					
	DEED BOOK 2010 PG-8903					
	FULL MARKET VALUE	60,976				

16.004-3-67	1899 SH 420		RPTL466_f 41691	0	2,460	2,460 0
White William R II	210 1 Family Res	8,100	Basic Star 41854	0	0	0 24,600
1899 State Highway 420	Massena 1 405801	70,000	COUNTY TAXABLE VALUE	67,540		
Massena, NY 13662	Ranch		TOWN TAXABLE VALUE	67,540		
	145x389x220xvar		SCHOOL TAXABLE VALUE	45,400		
	FRNT 258.00 DPTH 389.00		FD028 Norfolk Fire Dist	70,000 TO M		
	ACRES 1.10					
	EAST-0358076 NRTH-1780812					
	DEED BOOK 2014 PG-11599					
	FULL MARKET VALUE	85,366				

16.004-3-68	1909 SH 420			16.004-3-68		1- 92- 4
JMT Property Associates, LLC	449 Other Storag	16,400	COUNTY TAXABLE VALUE	263,900		
1909 State Highway 420	Massena 1 405801	263,900	TOWN TAXABLE VALUE	263,900		
Massena, NY 13662	18 Ar		SCHOOL TAXABLE VALUE	263,900		
	ACRES 16.80		FD028 Norfolk Fire Dist	263,900 TO M		
	EAST-0357411 NRTH-1780702					
	DEED BOOK 2009 PG-17565					
	FULL MARKET VALUE	321,829				

STATE OF NEW YORK
 COUNTY - St Lawrence
 TOWN - Norfolk
 SWIS - 406289

2 0 1 5 T E N T A T I V E A S S E S S M E N T R O L L
 T A X A B L E SECTION OF THE ROLL - 1

PAGE 103
 VALUATION DATE-JUL 01, 2014
 TAXABLE STATUS DATE-MAR 01, 2015

TAX MAP NUMBER SEQUENCE
 UNIFORM PERCENT OF VALUE IS 082.00
 UNIFORM PERCENT OF VALUE IS 082.00

TAX MAP PARCEL NUMBER	PROPERTY LOCATION & CLASS	ASSESSMENT	EXEMPTION CODE	COUNTY	TOWN	SCHOOL
CURRENT OWNERS NAME	SCHOOL DISTRICT	LAND	TAX DESCRIPTION	TAXABLE VALUE		ACCOUNT NO.
CURRENT OWNERS ADDRESS	PARCEL SIZE/GRID COORD	TOTAL	SPECIAL DISTRICTS			
***** 16.004-3-69 *****						
2003 SH 420						1- 96- 6
16.004-3-69	210 1 Family Res		VET COM C 41132	0	16,400	0
Hartigan Shari M	Massena 1 405801	8,100	VET COM T 41133	0	0	12,300
Hartigan James D	FRNT 200.00 DPTH 221.00	68,900	Basic Star 41854	0	0	0
2003 State Highway 420	ACRES 1.01		COUNTY TAXABLE VALUE		52,500	24,600
Massena, NY 13662	EAST-0357898 NRTH-1783295		TOWN TAXABLE VALUE		56,600	
	DEED BOOK 1088 PG-986		SCHOOL TAXABLE VALUE		44,300	
	FULL MARKET VALUE	84,024	FD028 Norfolk Fire Dist		68,900	TO M
***** 16.004-3-72.1 *****						
Off Fayette Rd						1- 39- 6.1
16.004-3-72.1	322 Rural vac>10		COUNTY TAXABLE VALUE		12,000	
Fayette Martin B	Massena 1 405801	12,000	TOWN TAXABLE VALUE		12,000	
84 Fayette Rd	21 acres wetland	12,000	SCHOOL TAXABLE VALUE		12,000	
Massena, NY 13662	FRNT 189.00 DPTH 200.00		FD028 Norfolk Fire Dist		12,000	TO M
	ACRES 55.50					
	EAST-0358108 NRTH-1776726					
	DEED BOOK 2001 PG-6665					
	FULL MARKET VALUE	14,634				
***** 16.004-3-73 *****						
Fayette Rd						
16.004-3-73	323 Vacant rural		COUNTY TAXABLE VALUE		2,700	
Soutar Andrew	Massena 1 405801	2,700	TOWN TAXABLE VALUE		2,700	
Rau Susan J	40'ff 32 Acres Wet	2,700	SCHOOL TAXABLE VALUE		2,700	
178 Fayette Rd	ACRES 38.90		FD028 Norfolk Fire Dist		2,700	TO M
Massena, NY 13662	EAST-0357310 NRTH-1776377					
	DEED BOOK 1078 PG-581					
	FULL MARKET VALUE	3,293				

STATE OF NEW YORK
 COUNTY - St Lawrence
 TOWN - Norfolk
 SWIS - 406289

2 0 1 5 T E N T A T I V E A S S E S S M E N T R O L L
 T A X A B L E S E C T I O N O F T H E R O L L - 1
 M A P S E C T I O N - 016
 S U B - S E C T I O N - 004
 U N I F O R M P E R C E N T O F V A L U E I S 082.00

PAGE 104
 VALUATION DATE-JUL 01, 2014
 TAXABLE STATUS DATE-MAR 01, 2015
 RPS150/V04/L015
 CURRENT DATE 4/30/2015

*** S P E C I A L D I S T R I C T S U M M A R Y ***

CODE	DISTRICT NAME	TOTAL PARCELS	EXTENSION TYPE	EXTENSION VALUE	AD VALOREM VALUE	EXEMPT AMOUNT	TAXABLE VALUE
AG002	Ag Dist #2	19	MOVTAX				
FD028	Norfolk Fire D	91	TOTAL M		4400,350		4400,350

*** S C H O O L D I S T R I C T S U M M A R Y ***

CODE	DISTRICT NAME	TOTAL PARCELS	ASSESSED LAND	ASSESSED TOTAL	EXEMPT AMOUNT	TOTAL TAXABLE	STAR AMOUNT	STAR TAXABLE
405801	Massena 1	86	1060,100	4234,350		4234,350	1438,850	2795,500
406201	Norwood-Norfolk	5	86,300	166,000		166,000	49,200	116,800
	S U B - T O T A L	91	1146,400	4400,350		4400,350	1488,050	2912,300
	T O T A L	91	1146,400	4400,350		4400,350	1488,050	2912,300

*** S Y S T E M C O D E S S U M M A R Y ***

NO SYSTEM EXEMPTIONS AT THIS LEVEL

*** E X E M P T I O N S U M M A R Y ***

CODE	DESCRIPTION	TOTAL PARCELS	COUNTY	TOWN	SCHOOL
41101	Vet Eligib	1	16,667	16,667	
41122	VET WAR C	4	36,705		
41123	VET WAR T	4		29,325	
41132	VET COM C	4	60,200		
41133	VET COM T	4		47,900	
41142	VET DIS C	1	11,000		
41143	VET DIS T	1		11,000	
41691	RPTL466_f	1	2,460	2,460	
41802	Aged - Cou	1	23,050		
41834	Enhanced S	15			725,450
41854	Basic Star	31			762,600
	T O T A L	67	150,082	107,352	1488,050

STATE OF NEW YORK
COUNTY - St Lawrence
TOWN - Norfolk
SWIS - 406289

2 0 1 5 T E N T A T I V E A S S E S S M E N T R O L L
T A X A B L E SECTION OF THE ROLL - 1
M A P S E C T I O N - 016
S U B - S E C T I O N - 004
UNIFORM PERCENT OF VALUE IS 082.00

PAGE 105
VALUATION DATE-JUL 01, 2014
TAXABLE STATUS DATE-MAR 01, 2015
RPS150/V04/L015
CURRENT DATE 4/30/2015

*** G R A N D T O T A L S ***

ROLL SEC	DESCRIPTION	TOTAL PARCELS	ASSESSED LAND	ASSESSED TOTAL	TAXABLE COUNTY	TAXABLE TOWN	TAXABLE SCHOOL	STAR TAXABLE
1	TAXABLE	91	1146,400	4400,350	4250,268	4292,998	4400,350	2912,300

STATE OF NEW YORK
COUNTY - St Lawrence
TOWN - Norfolk
SWIS - 406289

2 0 1 5 T E N T A T I V E A S S E S S M E N T R O L L
T A X A B L E SECTION OF THE ROLL - 1

PAGE 106
VALUATION DATE-JUL 01, 2014
TAXABLE STATUS DATE-MAR 01, 2015

TAX MAP NUMBER SEQUENCE
UNIFORM PERCENT OF VALUE IS 082.00
UNIFORM PERCENT OF VALUE IS 082.00

TAX MAP PARCEL NUMBER	PROPERTY LOCATION & CLASS	ASSESSMENT	EXEMPTION CODE	COUNTY	TOWN	SCHOOL
CURRENT OWNERS NAME	SCHOOL DISTRICT	LAND	TAX DESCRIPTION	TAXABLE VALUE		
CURRENT OWNERS ADDRESS	PARCEL SIZE/GRID COORD	TOTAL	SPECIAL DISTRICTS	ACCOUNT NO.		
***** 16.026-5-1.1 *****						
16.026-5-1.1	139 Cook Rd					1- 82- 3
Murphy Arline S	210 1 Family Res		Basic Star 41854	0	0	24,600
139 Cook Rd	Massena 1 405801	3,400	COUNTY TAXABLE VALUE		30,000	
Massena, NY 13662	57x190x73x165	30,000	TOWN TAXABLE VALUE		30,000	
	FRNT 87.00 DPTH 155.00		SCHOOL TAXABLE VALUE		5,400	
	ACRES 0.33		FD028 Norfolk Fire Dist		30,000 TO M	
	EAST-0353545 NRTH-1790222					
	DEED BOOK 940 PG-00203					
	FULL MARKET VALUE	36,585				
***** 16.026-5-2 *****						
16.026-5-2	141 Cook Rd					1- 35- 9
Barse Glenn F	210 1 Family Res		Basic Star 41854	0	0	16,800
141 Cook Rd	Massena 1 405801	3,700	COUNTY TAXABLE VALUE		16,800	
Massena, NY 13662	70x140x66x110	16,800	TOWN TAXABLE VALUE		16,800	
	FRNT 70.00 DPTH 130.00		SCHOOL TAXABLE VALUE		0	
	ACRES 0.24		FD028 Norfolk Fire Dist		16,800 TO M	
	EAST-0353489 NRTH-1790192					
	DEED BOOK 2010 PG-4475					
	FULL MARKET VALUE	20,488				
***** 16.026-5-3.11 *****						
16.026-5-3.11	148,150 Cook Rd					1- 49- 2
Guyette Donald J	210 1 Family Res		Basic Star 41854	0	0	24,600
Guyette Betty	Massena 1 405801	11,000	COUNTY TAXABLE VALUE		40,000	
150 Cook Rd	Also 774/285	40,000	TOWN TAXABLE VALUE		40,000	
Massena, NY 13662	FRNT 99.00 DPTH		SCHOOL TAXABLE VALUE		15,400	
	ACRES 2.40		FD028 Norfolk Fire Dist		40,000 TO M	
	EAST-0353083 NRTH-1790304					
	DEED BOOK 1102 PG-927					
	FULL MARKET VALUE	48,780				
***** 16.026-5-3.12 *****						
16.026-5-3.12	148 Cook Rd					1- 22-11
Mandigo Ronald W	210 1 Family Res		Basic Star 41854	0	0	24,600
Mandigo Tammie L	Massena 1 405801	4,000	COUNTY TAXABLE VALUE		95,000	
148 Cook Rd	100'X100'X61'X50'X75'X179	95,000	TOWN TAXABLE VALUE		95,000	
Massena, NY 13662	ACRES 0.35		SCHOOL TAXABLE VALUE		70,400	
	EAST-0353037 NRTH-1790491		FD028 Norfolk Fire Dist		95,000 TO M	
	DEED BOOK 2004 PG-5841					
	FULL MARKET VALUE	115,854				
***** 16.026-5-4 *****						
16.026-5-4	152 Cook Rd					1- 22-11
LaBarge Robert R	210 1 Family Res		Basic Star 41854	0	0	24,600
152 Cook St	Massena 1 405801	3,000	COUNTY TAXABLE VALUE		56,300	
Massena, NY 13662	150sx200sx63x175	56,300	TOWN TAXABLE VALUE		56,300	
	FRNT 150.00 DPTH 200.00		SCHOOL TAXABLE VALUE		31,700	
	ACRES 0.35		FD028 Norfolk Fire Dist		56,300 TO M	
	EAST-0353194 NRTH-1790002					
	DEED BOOK 2014 PG-16624					
	FULL MARKET VALUE	68,659				

STATE OF NEW YORK
 COUNTY - St Lawrence
 TOWN - Norfolk
 SWIS - 406289

2 0 1 5 T E N T A T I V E A S S E S S M E N T R O L L
 T A X A B L E SECTION OF THE ROLL - 1

PAGE 107
 VALUATION DATE-JUL 01, 2014
 TAXABLE STATUS DATE-MAR 01, 2015

TAX MAP NUMBER SEQUENCE
 UNIFORM PERCENT OF VALUE IS 082.00
 UNIFORM PERCENT OF VALUE IS 082.00

TAX MAP PARCEL NUMBER	PROPERTY LOCATION & CLASS	ASSESSMENT	EXEMPTION CODE	COUNTY	TOWN	SCHOOL
CURRENT OWNERS NAME	SCHOOL DISTRICT	LAND	TAX DESCRIPTION	TAXABLE VALUE		
CURRENT OWNERS ADDRESS	PARCEL SIZE/GRID COORD	TOTAL	SPECIAL DISTRICTS	ACCOUNT NO.		

16.026-5-5	Off Cook Rd 314 Rural vac<10 - WTRFNT		COUNTY TAXABLE VALUE	4,400		
Wert Peter	Massena 1 405801	4,400	TOWN TAXABLE VALUE	4,400		
Wert Lynn	Kent Mill Dev	4,400	SCHOOL TAXABLE VALUE	4,400		
413 Ashland Dr	124x376x133'wfx384		FD028 Norfolk Fire Dist	4,400	TO M	
Wylie, TX 75098	ACRES 0.95					
	EAST-0352969 NRTH-1790166					
	DEED BOOK 2011 PG-2507					
	FULL MARKET VALUE	5,366				

16.026-5-7	144 Cook Rd 270 Mfg housing		COUNTY TAXABLE VALUE	18,500		1-48-15.1
Mandigo Ronald W	Massena 1 405801	6,800	TOWN TAXABLE VALUE	18,500		
Mandigo Tammie L	118x610x128'wfx640	18,500	SCHOOL TAXABLE VALUE	18,500		
148 Cook Rd	FRNT 118.00 DPTH 625.00		FD028 Norfolk Fire Dist	18,500	TO M	
Massena, NY 13662	ACRES 1.80					
	EAST-0353214 NRTH-1790397					
	DEED BOOK 2005 PG-9486					
	FULL MARKET VALUE	22,561				

16.026-5-8	136 Cook Rd 210 1 Family Res		COUNTY TAXABLE VALUE	49,900		1- 61- 1
Gauthier Beatrice	Massena 1 405801	12,500	TOWN TAXABLE VALUE	49,900		
6 Vereyken Crescent	220x585x220x575	49,900	SCHOOL TAXABLE VALUE	49,900		
Petawawa, ON, Canada	FRNT 220.00 DPTH 580.00		FD028 Norfolk Fire Dist	49,900	TO M	
	K8H 2C5 ACRES 2.90 BANK1111111					
	EAST-0353309 NRTH-1790505					
	DEED BOOK 1091 PG-551					
	FULL MARKET VALUE	60,854				

16.026-5-10	132 Cook Rd 210 1 Family Res		Enhanced S 41834	0	0	1- 54-12
Houle Margaret E	Massena 1 405801	11,300	COUNTY TAXABLE VALUE	57,900		53,550
132 Cook Rd	175x653x147'wfx620	57,900	TOWN TAXABLE VALUE	57,900		
Massena, NY 13662	FRNT 175.00 DPTH 630.00		SCHOOL TAXABLE VALUE	4,350		
	ACRES 2.10		FD028 Norfolk Fire Dist	57,900	TO M	
	EAST-0353401 NRTH-1790710					
	DEED BOOK 745 PG-00292					
	FULL MARKET VALUE	70,610				

16.026-5-11	126 Cook Rd 210 1 Family Res		COUNTY TAXABLE VALUE	22,960		1- 8- 5
Ashley Norene	Massena 1 405801	4,600	TOWN TAXABLE VALUE	22,960		
126 Cook Rd	Life Use-Harold & Norene	22,960	SCHOOL TAXABLE VALUE	22,960		
Massena, NY 13662	75x620x75x628		FD028 Norfolk Fire Dist	22,960	TO M	
	FRNT 75.00 DPTH 624.00					
	ACRES 1.10					
	EAST-0353481 NRTH-1790759					
	DEED BOOK 1041 PG-00325					
	FULL MARKET VALUE	28,000				



STATE OF NEW YORK
COUNTY - St Lawrence
TOWN - Norfolk
SWIS - 406289

2 0 1 5 T E N T A T I V E A S S E S S M E N T R O L L
T A X A B L E SECTION OF THE ROLL - 1

PAGE 108
VALUATION DATE-JUL 01, 2014
TAXABLE STATUS DATE-MAR 01, 2015

TAX MAP NUMBER SEQUENCE
UNIFORM PERCENT OF VALUE IS 082.00
UNIFORM PERCENT OF VALUE IS 082.00

TAX MAP PARCEL NUMBER	PROPERTY LOCATION & CLASS	ASSESSMENT	EXEMPTION CODE	COUNTY	TOWN	SCHOOL
CURRENT OWNERS NAME	SCHOOL DISTRICT	LAND	TAX DESCRIPTION	TAXABLE VALUE		
CURRENT OWNERS ADDRESS	PARCEL SIZE/GRID COORD	TOTAL	SPECIAL DISTRICTS	ACCOUNT NO.		

16.026-5-12	120 Cook Rd			16.026-5-12		1-122-13
Jacob Steve A	270 Mfg housing		Basic Star 41854	0	0	24,600
120 Cook Rd	Massena 1 405801	7,200	COUNTY TAXABLE VALUE	83,700		
Massena, NY 13662	141'wf	83,700	TOWN TAXABLE VALUE	83,700		
	FRNT 141.00 DPTH 620.00		SCHOOL TAXABLE VALUE	59,100		
	ACRES 2.00 BANK8888111		FD028 Norfolk Fire Dist	83,700	TO M	
	EAST-0353577 NRTH-1790842					
	DEED BOOK 2006 PG-7153					
	FULL MARKET VALUE	102,073				

16.026-5-13	116 Cook Rd			16.026-5-13		
Russell Daniel Irrevoc Trus	210 1 Family Res		COUNTY TAXABLE VALUE	63,100		
116 Cook Rd	Massena 1 405801	7,300	TOWN TAXABLE VALUE	63,100		
Massena, NY 13662	127x610x143wfx558	63,100	SCHOOL TAXABLE VALUE	63,100		
	FRNT 127.00 DPTH 585.00		FD028 Norfolk Fire Dist	63,100	TO M	
	ACRES 1.70					
	EAST-0353712 NRTH-1790890					
	DEED BOOK 2012 PG-10425					
	FULL MARKET VALUE	76,951				

16.026-5-14	112 Cook Rd			16.026-5-14		1-106- 1
Forbes Mae L (LU)	210 1 Family Res		COUNTY TAXABLE VALUE	33,100		
% Robert Forbes	Massena 1 405801	8,000	TOWN TAXABLE VALUE	33,100		
761 W Mahoney Rd	150x547x175'wfx465	33,100	SCHOOL TAXABLE VALUE	33,100		
Brasher Falls, NY 13613	FRNT 150.00 DPTH 500.00		FD028 Norfolk Fire Dist	33,100	TO M	
	ACRES 1.70					
	EAST-0353836 NRTH-1790937					
	DEED BOOK 2002 PG-4413					
	FULL MARKET VALUE	40,366				

16.026-5-15	106,108 Cook Rd			16.026-5-15		1-129-15
Gladding Jack L	210 1 Family Res		Basic Star 41854	0	0	24,600
108 Cook Rd	Massena 1 405801	11,600	COUNTY TAXABLE VALUE	78,000		
Massena, NY 13662-3305	FRNT 150.00 DPTH	78,000	TOWN TAXABLE VALUE	78,000		
	ACRES 2.30		SCHOOL TAXABLE VALUE	53,400		
	EAST-0353941 NRTH-1791072		FD028 Norfolk Fire Dist	78,000	TO M	
	DEED BOOK 1999 PG-23996					
	FULL MARKET VALUE	95,122				

16.026-5-16	96 Cook Rd			16.026-5-16		1- 95-10
Lanning Joy A	210 1 Family Res		Basic Star 41854	0	0	24,600
96 Cook Rd	Massena 1 405801	6,000	COUNTY TAXABLE VALUE	37,500		
Massena, NY 13662	Town Line	37,500	TOWN TAXABLE VALUE	37,500		
	Old Style		SCHOOL TAXABLE VALUE	12,900		
	FRNT 175.00 DPTH 173.00		FD028 Norfolk Fire Dist	37,500	TO M	
	ACRES 0.69					
	EAST-0354127 NRTH-1790993					
	DEED BOOK 2003 PG-10036					
	FULL MARKET VALUE	45,732				

STATE OF NEW YORK
COUNTY - St Lawrence
TOWN - Norfolk
SWIS - 406289

2 0 1 5 T E N T A T I V E A S S E S S M E N T R O L L
T A X A B L E SECTION OF THE ROLL - 1

PAGE 109
VALUATION DATE-JUL 01, 2014
TAXABLE STATUS DATE-MAR 01, 2015

TAX MAP NUMBER SEQUENCE
UNIFORM PERCENT OF VALUE IS 082.00
UNIFORM PERCENT OF VALUE IS 082.00

TAX MAP PARCEL NUMBER	PROPERTY LOCATION & CLASS	ASSESSMENT	EXEMPTION CODE	COUNTY	TOWN	SCHOOL
CURRENT OWNERS NAME	SCHOOL DISTRICT	LAND	TAX DESCRIPTION	TAXABLE VALUE		
CURRENT OWNERS ADDRESS	PARCEL SIZE/GRID COORD	TOTAL	SPECIAL DISTRICTS	ACCOUNT NO.		
***** 16.026-5-17 *****						
60 Hidy Ave						1-107- 3.3
16.026-5-17	270 Mfg housing		Enhanced S 41834	0	0	39,100
Mitchell Orra	Massena 1 405801	7,100	COUNTY TAXABLE VALUE		39,100	
60 Hidy Ave	175x167x248x150	39,100	TOWN TAXABLE VALUE		39,100	
Massena, NY 13662	FRNT 175.00 DPTH 159.00		SCHOOL TAXABLE VALUE		0	
	ACRES 0.64		FD028 Norfolk Fire Dist		39,100	TO M
	EAST-0353449 NRTH-1790043					
	DEED BOOK 00972 PG-00613					
	FULL MARKET VALUE	47,683				
***** 16.026-5-18 *****						
Hidy Ave						1- 23- 4
16.026-5-18	311 Res vac land		COUNTY TAXABLE VALUE		2,500	
Charland Jean	Massena 1 405801	2,500	TOWN TAXABLE VALUE		2,500	
54 Hidy Ave	FRNT 75.00 DPTH 150.00	2,500	SCHOOL TAXABLE VALUE		2,500	
Massena, NY 13662	ACRES 0.26		FD028 Norfolk Fire Dist		2,500	TO M
	EAST-0353521 NRTH-1789914					
	DEED BOOK 877 PG-00832					
	FULL MARKET VALUE	3,049				
***** 16.026-5-19 *****						
160 Cook Rd						1- 78-14
16.026-5-19	210 1 Family Res		Basic Star 41854	0	0	24,600
Wert Peter	Massena 1 405801	6,300	COUNTY TAXABLE VALUE		96,400	
Wert Lynn	123x200x124x200	96,400	TOWN TAXABLE VALUE		96,400	
413 Ashland Dr	FRNT 123.00 DPTH 200.00		SCHOOL TAXABLE VALUE		71,800	
Wylie, TX 75098	ACRES 0.53		FD028 Norfolk Fire Dist		96,400	TO M
	EAST-0353123 NRTH-1789922					
	DEED BOOK 2011 PG-2507					
	FULL MARKET VALUE	117,561				
***** 16.026-5-20 *****						
164 Cook Rd						1-122-15
16.026-5-20	210 1 Family Res		VET WAR C 41122	0	9,840	0
Whelan Stephen L	Massena 1 405801	8,500	VET WAR T 41123	0	0	7,380
Whelan Patricia	89x500x210'wfx575	108,500	Basic Star 41854	0	0	24,600
164 Cook Rd	FRNT 89.00 DPTH 500.00		COUNTY TAXABLE VALUE		98,660	
Massena, NY 13662-9712	ACRES 1.80		TOWN TAXABLE VALUE		101,120	
	EAST-0352980 NRTH-1789859		SCHOOL TAXABLE VALUE		83,900	
	DEED BOOK 995 PG-00555		FD028 Norfolk Fire Dist		108,500	TO M
	FULL MARKET VALUE	132,317				
***** 16.026-5-21 *****						
Off Cook Rd						1-114- 8
16.026-5-21	314 Rural vac<10		COUNTY TAXABLE VALUE		2,000	
Cornell Kenneth	Norwood-Norfolk 406201	2,000	TOWN TAXABLE VALUE		2,000	
PO Box 639	Island	2,000	SCHOOL TAXABLE VALUE		2,000	
Massena, NY 13662	ACRES 1.00		FD028 Norfolk Fire Dist		2,000	TO M
	EAST-0352516 NRTH-1789986					
	DEED BOOK 941 PG-00391					
	FULL MARKET VALUE	2,439				

STATE OF NEW YORK
 COUNTY - St Lawrence
 TOWN - Norfolk
 SWIS - 406289

2 0 1 5 T E N T A T I V E A S S E S S M E N T R O L L
 T A X A B L E S E C T I O N O F T H E R O L L - 1
 M A P S E C T I O N - 016
 S U B - S E C T I O N - 026
 U N I F O R M P E R C E N T O F V A L U E I S 082.00

PAGE 110
 VALUATION DATE-JUL 01, 2014
 TAXABLE STATUS DATE-MAR 01, 2015
 RPS150/V04/L015
 CURRENT DATE 4/30/2015

*** S P E C I A L D I S T R I C T S U M M A R Y ***

CODE	DISTRICT NAME	TOTAL PARCELS	EXTENSION TYPE	EXTENSION VALUE	AD VALOREM VALUE	EXEMPT AMOUNT	TAXABLE VALUE
FD028	Norfolk Fire D	20	TOTAL M		935,660		935,660

*** S C H O O L D I S T R I C T S U M M A R Y ***

CODE	DISTRICT NAME	TOTAL PARCELS	ASSESSED LAND	ASSESSED TOTAL	EXEMPT AMOUNT	TOTAL TAXABLE	STAR AMOUNT	STAR TAXABLE
405801	Massena 1	19	129,200	933,660		933,660	330,850	602,810
406201	Norwood-Norfolk	1	2,000	2,000		2,000		2,000
	S U B - T O T A L	20	131,200	935,660		935,660	330,850	604,810
	T O T A L	20	131,200	935,660		935,660	330,850	604,810

*** S Y S T E M C O D E S S U M M A R Y ***

NO SYSTEM EXEMPTIONS AT THIS LEVEL

*** E X E M P T I O N S U M M A R Y ***

CODE	DESCRIPTION	TOTAL PARCELS	COUNTY	TOWN	SCHOOL
41122	VET WAR C	1	9,840		
41123	VET WAR T	1		7,380	
41834	Enhanced S	2			92,650
41854	Basic Star	10			238,200
	T O T A L	14	9,840	7,380	330,850

STATE OF NEW YORK
COUNTY - St Lawrence
TOWN - Norfolk
SWIS - 406289

2 0 1 5 T E N T A T I V E A S S E S S M E N T R O L L
T A X A B L E SECTION OF THE ROLL - 1
M A P S E C T I O N - 016
S U B - S E C T I O N - 026
UNIFORM PERCENT OF VALUE IS 082.00

PAGE 111
VALUATION DATE-JUL 01, 2014
TAXABLE STATUS DATE-MAR 01, 2015
RPS150/V04/L015
CURRENT DATE 4/30/2015

*** G R A N D T O T A L S ***

ROLL SEC	DESCRIPTION	TOTAL PARCELS	ASSESSED LAND	ASSESSED TOTAL	TAXABLE COUNTY	TAXABLE TOWN	TAXABLE SCHOOL	STAR TAXABLE
1	TAXABLE	20	131,200	935,660	925,820	928,280	935,660	604,810

STATE OF NEW YORK
 COUNTY - St Lawrence
 TOWN - Norfolk
 SWIS - 406289

2 0 1 5 T E N T A T I V E A S S E S S M E N T R O L L

T A X A B L E SECTION OF THE ROLL - 1

VALUATION DATE-JUL 01, 2014

TAXABLE STATUS DATE-MAR 01, 2015

TAX MAP NUMBER SEQUENCE
 UNIFORM PERCENT OF VALUE IS 082.00
 UNIFORM PERCENT OF VALUE IS 082.00

TAX MAP PARCEL NUMBER	PROPERTY LOCATION & CLASS	ASSESSMENT	EXEMPTION CODE	COUNTY	TOWN	SCHOOL
CURRENT OWNERS NAME	SCHOOL DISTRICT	LAND	TAX DESCRIPTION	TAXABLE VALUE		ACCOUNT NO.
CURRENT OWNERS ADDRESS	PARCEL SIZE/GRID COORD	TOTAL	SPECIAL DISTRICTS			
***** 16.034-1-3 *****						
54 Hidy Ave						1- 23- 3
16.034-1-3	210 1 Family Res		Enhanced S 41834	0	0	42,400
Charland Jean	Massena 1 405801	4,000	COUNTY TAXABLE VALUE		42,400	
54 Hidy Ave	Ranch	42,400	TOWN TAXABLE VALUE		42,400	
Massena, NY 13662	FRNT 75.00 DPTH 150.00		SCHOOL TAXABLE VALUE		0	
	ACRES 0.26		FD028 Norfolk Fire Dist		42,400 TO M	
	EAST-0353550 NRTH-1789858					
	DEED BOOK 615 PG-00214					
	FULL MARKET VALUE	51,707				
***** 16.034-1-4 *****						
50 Hidy Ave						1- 32-13
16.034-1-4	210 1 Family Res		Enhanced S 41834	0	0	33,700
Cady Mary E	Massena 1 405801	4,000	COUNTY TAXABLE VALUE		33,700	
50 Hidy Ave	FRNT 75.00 DPTH 150.00	33,700	TOWN TAXABLE VALUE		33,700	
Massena, NY 13662	EAST-0353593 NRTH-1789796		SCHOOL TAXABLE VALUE		0	
	DEED BOOK 825 PG-00089		FD028 Norfolk Fire Dist		33,700 TO M	
	FULL MARKET VALUE	41,098				
***** 16.034-1-5 *****						
48 Hidy Ave						1- 52-14
16.034-1-5	210 1 Family Res		COUNTY TAXABLE VALUE		29,100	
Hebda Veronica (LU)	Massena 1 405801	4,500	TOWN TAXABLE VALUE		29,100	
689 County Route 1	FRNT 75.00 DPTH	29,100	SCHOOL TAXABLE VALUE		29,100	
Oswego, NY 13126-6237	ACRES 0.52		FD028 Norfolk Fire Dist		29,100 TO M	
	EAST-0353466 NRTH-1789615					
	DEED BOOK 997 PG-00207					
	FULL MARKET VALUE	35,488				
***** 16.034-1-6 *****						
44 Hidy Ave						1- 90- 6
16.034-1-6	210 1 Family Res		Basic Star 41854	0	0	24,600
Bagnato John	Massena 1 405801	6,600	COUNTY TAXABLE VALUE		69,700	
44 Hidy Ave	FRNT 150.00 DPTH 150.00	69,700	TOWN TAXABLE VALUE		69,700	
Massena, NY 13662	ACRES 0.51 BANK8888111		SCHOOL TAXABLE VALUE		45,100	
	EAST-0353685 NRTH-1789652		FD028 Norfolk Fire Dist		69,700 TO M	
	DEED BOOK 1111 PG-480					
	FULL MARKET VALUE	85,000				
***** 16.034-1-7 *****						
38 Hidy Ave						1-101- 1
16.034-1-7	210 1 Family Res		Basic Star 41854	0	0	24,600
Tuper LeRoy C	Massena 1 405801	5,100	COUNTY TAXABLE VALUE		66,200	
38 Hidy Ave	FRNT 100.00 DPTH 150.00	66,200	TOWN TAXABLE VALUE		66,200	
Massena, NY 13662	ACRES 0.34		SCHOOL TAXABLE VALUE		41,600	
	EAST-0353760 NRTH-1789537		FD028 Norfolk Fire Dist		66,200 TO M	
	DEED BOOK 2006 PG-21664					
	FULL MARKET VALUE	80,732				

STATE OF NEW YORK
 COUNTY - St Lawrence
 TOWN - Norfolk
 SWIS - 406289

2 0 1 5 T E N T A T I V E A S S E S S M E N T R O L L
 T A X A B L E SECTION OF THE ROLL - 1

PAGE 113
 VALUATION DATE-JUL 01, 2014
 TAXABLE STATUS DATE-MAR 01, 2015

TAX MAP NUMBER SEQUENCE
 UNIFORM PERCENT OF VALUE IS 082.00
 UNIFORM PERCENT OF VALUE IS 082.00

TAX MAP PARCEL NUMBER	PROPERTY LOCATION & CLASS	ASSESSMENT	EXEMPTION CODE	COUNTY	TOWN	SCHOOL
CURRENT OWNERS NAME	SCHOOL DISTRICT	LAND	TAX DESCRIPTION	TAXABLE VALUE		ACCOUNT NO.
CURRENT OWNERS ADDRESS	PARCEL SIZE/GRID COORD	TOTAL	SPECIAL DISTRICTS			
***** 16.034-1-9.1 *****						
16.034-1-9.1	34 Hidy Ave					1- 91- 1.1
McGregor Brandon M	210 1 Family Res		VET COM C 41132	0	16,000	0
34 Hidy Ave	Massena 1 405801	5,800	VET COM T 41133	0	0	12,300
Massena, NY 13662	FRNT 125.00 DPTH 150.00	64,000	Basic Star 41854	0	0	24,600
	ACRES 0.43 BANK8888289		COUNTY TAXABLE VALUE		48,000	
	EAST-0353815 NRTH-1789428		TOWN TAXABLE VALUE		51,700	
	DEED BOOK 2012 PG-4776		SCHOOL TAXABLE VALUE		39,400	
	FULL MARKET VALUE	78,049	FD028 Norfolk Fire Dist		64,000	TO M
***** 16.034-1-9.2 *****						
16.034-1-9.2	Hidy Ave					1- 91- 1.2
McGregor Brandon M	311 Res vac land		COUNTY TAXABLE VALUE		3,300	
34 Hidy Ave	Massena 1 405801	3,300	TOWN TAXABLE VALUE		3,300	
Massena, NY 13662	FRNT 116.00 DPTH 150.00	3,300	SCHOOL TAXABLE VALUE		3,300	
	ACRES 0.40 BANK8888289		FD028 Norfolk Fire Dist		3,300	TO M
	EAST-0353875 NRTH-1789341					
	DEED BOOK 2012 PG-4776					
	FULL MARKET VALUE	4,024				
***** 16.034-1-10 *****						
16.034-1-10	157 Cook Rd					1-107- 2
Simard Francois R	210 1 Family Res		Basic Star 41854	0	0	24,600
Simard Sheri-Lyn	Massena 1 405801	6,300	COUNTY TAXABLE VALUE		66,800	
157 Cook Rd	FRNT 177.00 DPTH 123.00	66,800	TOWN TAXABLE VALUE		66,800	
Massena, NY 13662	ACRES 0.50 BANK8888830		SCHOOL TAXABLE VALUE		42,200	
	EAST-0353307 NRTH-1789872		FD028 Norfolk Fire Dist		66,800	TO M
	DEED BOOK 1094 PG-673					
	FULL MARKET VALUE	81,463				
***** 16.034-1-11 *****						
16.034-1-11	55 Hidy Ave					1- 21- 6
Houle Alan H	210 1 Family Res		Basic Star 41854	0	0	24,600
Houle Nancy A	Massena 1 405801	7,400	COUNTY TAXABLE VALUE		106,600	
55 Hidy Ave	Lot 23 & 24	106,600	TOWN TAXABLE VALUE		106,600	
Massena, NY 13662	200x158x200x159		SCHOOL TAXABLE VALUE		82,000	
	FRNT 200.00 DPTH 159.00		FD028 Norfolk Fire Dist		106,600	TO M
	EAST-0353391 NRTH-1789732					
	DEED BOOK 999 PG-00013					
	FULL MARKET VALUE	130,000				
***** 16.034-1-12.1 *****						
16.034-1-12.1	45 Hidy Ave					1- 30- 5
Donie Tracy L	210 1 Family Res		Basic Star 41854	0	0	24,600
Donie Jacqueline A	Massena 1 405801	8,000	COUNTY TAXABLE VALUE		79,200	
45 Hidy Ave	Hidy 75X157 &	79,200	TOWN TAXABLE VALUE		79,200	
Massena, NY 13662	Cook Rd 100X158		SCHOOL TAXABLE VALUE		54,600	
	FRNT 75.00 DPTH		FD028 Norfolk Fire Dist		79,200	TO M
	ACRES 0.99					
	EAST-0353511 NRTH-1789562					
	DEED BOOK 2001 PG-17707					
	FULL MARKET VALUE	96,585				

STATE OF NEW YORK
 COUNTY - St Lawrence
 TOWN - Norfolk
 SWIS - 406289

2 0 1 5 T E N T A T I V E A S S E S S M E N T R O L L
 T A X A B L E SECTION OF THE ROLL - 1

PAGE 114
 VALUATION DATE-JUL 01, 2014
 TAXABLE STATUS DATE-MAR 01, 2015

TAX MAP NUMBER SEQUENCE
 UNIFORM PERCENT OF VALUE IS 082.00
 UNIFORM PERCENT OF VALUE IS 082.00

TAX MAP PARCEL NUMBER	PROPERTY LOCATION & CLASS	ASSESSMENT	EXEMPTION CODE	COUNTY	TOWN	SCHOOL
CURRENT OWNERS NAME	SCHOOL DISTRICT	LAND	TAX DESCRIPTION	TAXABLE VALUE		ACCOUNT NO.
CURRENT OWNERS ADDRESS	PARCEL SIZE/GRID COORD	TOTAL	SPECIAL DISTRICTS			
***** 16.034-1-13 *****						
41 Hidy Ave						1- 44- 9
16.034-1-13	270 Mfg housing		Enhanced S 41834	0	0	50,000
Clemo Louis	Massena 1 405801	4,100	COUNTY TAXABLE VALUE		50,000	
Clemo Peggy	2011 Doublewide	50,000	TOWN TAXABLE VALUE		50,000	
41 Hidy Ave	FRNT 75.00 DPTH 157.00		SCHOOL TAXABLE VALUE		0	
Massena, NY 13662	EAST-0353548 NRTH-1789485		FD028 Norfolk Fire Dist		50,000 TO M	
	DEED BOOK 941 PG-00033					
	FULL MARKET VALUE	60,976				
***** 16.034-1-14 *****						
39 Hidy Ave						1-124-14
16.034-1-14	210 1 Family Res		Basic Star 41854	0	0	24,600
Weaver Roy A Jr	Massena 1 405801	4,100	COUNTY TAXABLE VALUE		56,900	
Weaver Chandra M	Ranch-Modular 1992	56,900	TOWN TAXABLE VALUE		56,900	
39 Hidy Ave	FRNT 75.00 DPTH 157.00		SCHOOL TAXABLE VALUE		32,300	
Massena, NY 13662	BANK8888869		FD028 Norfolk Fire Dist		56,900 TO M	
	EAST-0353583 NRTH-1789422					
	DEED BOOK 2006 PG-4118					
	FULL MARKET VALUE	69,390				
***** 16.034-1-15 *****						
35 Hidy Ave						1- 17- 2
16.034-1-15	270 Mfg housing		Basic Star 41854	0	0	24,600
Leggue Constance I	Massena 1 405801	6,700	COUNTY TAXABLE VALUE		68,000	
35 Hidy Ave	Double Wide 28X44 1993	68,000	TOWN TAXABLE VALUE		68,000	
Massena, NY 13662	150x156x150x157		SCHOOL TAXABLE VALUE		43,400	
	FRNT 150.00 DPTH 157.00		FD028 Norfolk Fire Dist		68,000 TO M	
	ACRES 0.54					
	EAST-0353630 NRTH-1789336					
	DEED BOOK 1064 PG-606					
	FULL MARKET VALUE	82,927				
***** 16.034-1-16 *****						
29 Hidy Ave						1-107- 3.6
16.034-1-16	210 1 Family Res		VET WAR C 41122	0	9,435	0
Meacham Donna	Massena 1 405801	6,900	VET WAR T 41123	0	0	7,380
29 Hidy Ave	150X155x150x156	62,900	VET COM C 41132	0	15,725	0
Massena, NY 13662	FRNT 150.00 DPTH 156.00		VET COM T 41133	0	0	12,300
	EAST-0353716 NRTH-1789208		Enhanced S 41834	0	0	0
	DEED BOOK 918 PG-00238					53,550
	FULL MARKET VALUE	76,707	COUNTY TAXABLE VALUE		37,740	
			TOWN TAXABLE VALUE		43,220	
			SCHOOL TAXABLE VALUE		9,350	
			FD028 Norfolk Fire Dist		62,900 TO M	
***** 16.034-1-17 *****						
Hidy Ave						1- 71-12
16.034-1-17	311 Res vac land		COUNTY TAXABLE VALUE		4,400	
Lemieux Pierre	Massena 1 405801	4,400	TOWN TAXABLE VALUE		4,400	
5221 Don Shenk Dr	Lot 33 & 34	4,400	SCHOOL TAXABLE VALUE		4,400	
Swartz Creek, MI 48473	FRNT 150.00 DPTH 155.00		FD028 Norfolk Fire Dist		4,400 TO M	
	EAST-0353807 NRTH-1789069					
	DEED BOOK 870 PG-00543					
	FULL MARKET VALUE	5,366				

STATE OF NEW YORK
COUNTY - St Lawrence
TOWN - Norfolk
SWIS - 406289

2 0 1 5 T E N T A T I V E A S S E S S M E N T R O L L
T A X A B L E SECTION OF THE ROLL - 1

PAGE 115
VALUATION DATE-JUL 01, 2014
TAXABLE STATUS DATE-MAR 01, 2015

TAX MAP NUMBER SEQUENCE
UNIFORM PERCENT OF VALUE IS 082.00
UNIFORM PERCENT OF VALUE IS 082.00

TAX MAP PARCEL NUMBER	PROPERTY LOCATION & CLASS	ASSESSMENT	EXEMPTION CODE	COUNTY	TOWN	SCHOOL
CURRENT OWNERS NAME	SCHOOL DISTRICT	LAND	TAX DESCRIPTION	TAXABLE VALUE		
CURRENT OWNERS ADDRESS	PARCEL SIZE/GRID COORD	TOTAL	SPECIAL DISTRICTS	ACCOUNT NO.		
***** 16.034-1-18 *****						
17 Hidy Ave						1- 12- 6
16.034-1-18	312 Vac w/imprv		COUNTY TAXABLE VALUE	7,000		
Lamb William C	Massena 1 405801	6,900	TOWN TAXABLE VALUE	7,000		
14 Hidy Ave	150x154x150x155	7,000	SCHOOL TAXABLE VALUE	7,000		
Massena, NY 13662	FRNT 150.00 DPTH 155.00		FD028 Norfolk Fire Dist	7,000 TO M		
	EAST-0353883 NRTH-1788960					
	DEED BOOK 2009 PG-19155					
	FULL MARKET VALUE	8,537				
***** 16.034-1-19 *****						
18 Hough Rd						1- 53-13
16.034-1-19	210 1 Family Res		VET COM C 41132	0	16,400	0
Henry Wayne (LU)	Massena 1 405801	6,200	VET COM T 41133	0	0	12,300
18 Hough Rd	116x262x121x262	71,800	VET DIS C 41142	0	32,800	0
Massena, NY 13662	FRNT 116.00 DPTH 262.00		VET DIS T 41143	0	0	24,600
	ACRES 0.69		Enhanced S 41834	0	0	53,550
PRIOR OWNER ON 3/01/2015	EAST-0353901 NRTH-1788527		COUNTY TAXABLE VALUE	22,600		
Henry Wayne (LU)	DEED BOOK 2015 PG-1627		TOWN TAXABLE VALUE	34,900		
	FULL MARKET VALUE	87,561	SCHOOL TAXABLE VALUE	18,250		
			FD028 Norfolk Fire Dist	71,800 TO M		
***** 16.034-1-20 *****						
20 Hough Rd						1- 53-10
16.034-1-20	210 1 Family Res		Basic Star 41854	0	0	24,600
Crump Roger A	Massena 1 405801	4,900	COUNTY TAXABLE VALUE	70,700		
Crump Teresa A	FRNT 83.00 DPTH 262.00	70,700	TOWN TAXABLE VALUE	70,700		
20 Hough Rd	ACRES 0.49		SCHOOL TAXABLE VALUE	46,100		
Massena, NY 13662	EAST-0353820 NRTH-1788474		FD028 Norfolk Fire Dist	70,700 TO M		
	DEED BOOK 2004 PG-12633					
	FULL MARKET VALUE	86,220				
***** 16.034-1-21 *****						
24 Hough Rd						1- 53-11
16.034-1-21	210 1 Family Res		Basic Star 41854	0	0	24,600
Henry Scott G	Massena 1 405801	12,500	COUNTY TAXABLE VALUE	57,900		
Henry Wayne, Daniel & Eta	ACRES 3.20	57,900	TOWN TAXABLE VALUE	57,900		
24 Hough Rd	EAST-0353657 NRTH-1788666		SCHOOL TAXABLE VALUE	33,300		
Massena, NY 13662	DEED BOOK 2007 PG-14017		FD028 Norfolk Fire Dist	57,900 TO M		
	FULL MARKET VALUE	70,610				
***** 16.034-1-22.2 *****						
38 Hough Rd						1- 53- 6.2
16.034-1-22.2	210 1 Family Res		VET COM C 41132	0	16,400	0
Henry Glenn	Massena 1 405801	7,600	VET COM T 41133	0	0	12,300
Henry Sharon	Ranch	82,600	Basic Star 41854	0	0	24,600
38 Hough Rd	FRNT 170.00 DPTH		COUNTY TAXABLE VALUE	66,200		
Massena, NY 13662	ACRES 0.80		TOWN TAXABLE VALUE	70,300		
	EAST-0353402 NRTH-1788222		SCHOOL TAXABLE VALUE	58,000		
	DEED BOOK 00941 PG-00702		FD028 Norfolk Fire Dist	82,600 TO M		
	FULL MARKET VALUE	100,732				

STATE OF NEW YORK
 COUNTY - St Lawrence
 TOWN - Norfolk
 SWIS - 406289

2 0 1 5 T E N T A T I V E A S S E S S M E N T R O L L
 T A X A B L E SECTION OF THE ROLL - 1

PAGE 116
 VALUATION DATE-JUL 01, 2014
 TAXABLE STATUS DATE-MAR 01, 2015

TAX MAP NUMBER SEQUENCE
 UNIFORM PERCENT OF VALUE IS 082.00
 UNIFORM PERCENT OF VALUE IS 082.00

TAX MAP PARCEL NUMBER	PROPERTY LOCATION & CLASS	ASSESSMENT	EXEMPTION CODE	COUNTY	TOWN	SCHOOL
CURRENT OWNERS NAME	SCHOOL DISTRICT	LAND	TAX DESCRIPTION	TAXABLE VALUE		
CURRENT OWNERS ADDRESS	PARCEL SIZE/GRID COORD	TOTAL	SPECIAL DISTRICTS	ACCOUNT NO.		

16.034-1-22.3	32 Hough Rd 210 1 Family Res Massena 1 405801	6,000	Basic Star 41854	0	0	0
Flynn Tammy			COUNTY TAXABLE VALUE		63,100	
32 Hough Rd	FRNT 110.00 DPTH 210.00	63,100	TOWN TAXABLE VALUE		63,100	
Massena, NY 13662	ACRES 0.53		SCHOOL TAXABLE VALUE		38,500	
	EAST-0353510 NRTH-1788287		FD028 Norfolk Fire Dist		63,100	TO M
	DEED BOOK 2009 PG-4243					
	FULL MARKET VALUE	76,951				

16.034-1-22.11	Cook Rd 314 Rural vac<10 Massena 1 405801	5,400	COUNTY TAXABLE VALUE		5,400	
Henry Carter L			TOWN TAXABLE VALUE		5,400	
Henry Donna M	Also 1004/618	5,400	SCHOOL TAXABLE VALUE		5,400	
41 Hough Rd	FRNT 316.00 DPTH		FD028 Norfolk Fire Dist		5,400	TO M
Massena, NY 13662	ACRES 2.80					
	EAST-0353366 NRTH-1788467					
	DEED BOOK 2002 PG-1621					
	FULL MARKET VALUE	6,585				

16.034-1-22.12	28 Hough Rd 270 Mfg housing Massena 1 405801	6,400	COUNTY TAXABLE VALUE		20,000	
Briggs Wendell			TOWN TAXABLE VALUE		20,000	
Briggs Bobbie	Trailer	20,000	SCHOOL TAXABLE VALUE		20,000	
5395 Highway 53 West	132x210x127x210		FD028 Norfolk Fire Dist		20,000	TO M
Jasper, GA 30143	FRNT 132.00 DPTH					
	ACRES 0.53					
	EAST-0353601 NRTH-1788334					
	DEED BOOK 2010 PG-18431					
	FULL MARKET VALUE	24,390				

16.034-1-23.1	221 Cook Rd 210 1 Family Res Binan Jerry Binan Diane 221 Cook Rd Massena, NY 13662	5,900 51,000	Enhanced S 41834	0	0	0
	Massena 1 405801		COUNTY TAXABLE VALUE		51,000	
	Ranch		TOWN TAXABLE VALUE		51,000	
	FRNT 112.00 DPTH 190.00		SCHOOL TAXABLE VALUE		0	
	ACRES 0.49		FD028 Norfolk Fire Dist		51,000	TO M
	EAST-0353154 NRTH-1788608					
	DEED BOOK 837 PG-00562					
	FULL MARKET VALUE	62,195				

STATE OF NEW YORK
COUNTY - St Lawrence
TOWN - Norfolk
SWIS - 406289

2 0 1 5 T E N T A T I V E A S S E S S M E N T R O L L

T A X A B L E SECTION OF THE ROLL - 1

VALUATION DATE-JUL 01, 2014

TAXABLE STATUS DATE-MAR 01, 2015

TAX MAP NUMBER SEQUENCE
UNIFORM PERCENT OF VALUE IS 082.00
UNIFORM PERCENT OF VALUE IS 082.00

TAX MAP PARCEL NUMBER	PROPERTY LOCATION & CLASS	ASSESSMENT	EXEMPTION CODE	COUNTY	TOWN	SCHOOL
CURRENT OWNERS NAME	SCHOOL DISTRICT	LAND	TAX DESCRIPTION	TAXABLE VALUE		
CURRENT OWNERS ADDRESS	PARCEL SIZE/GRID COORD	TOTAL	SPECIAL DISTRICTS	ACCOUNT NO.		

16.034-1-24.12	213 Cook Rd			16.034-1-24.12		
Henry Daniel N (LU)	210 1 Family Res		Vet Eligib 41101	0	7,520	7,520 0
Henry Rita M (LU)	Massena 1 405801	6,800	Enhanced S 41834	0	0	0 53,550
213 Cook Rd	FRNT 150.00 DPTH 165.00	75,200	COUNTY TAXABLE VALUE		67,680	
Massena, NY 13662	EAST-0353062 NRTH-1788794		TOWN TAXABLE VALUE		67,680	
	DEED BOOK 2008 PG-4482		SCHOOL TAXABLE VALUE		21,650	
	FULL MARKET VALUE	91,707	FD028 Norfolk Fire Dist		75,200 TO M	

16.034-1-24.111	Cook Rd			16.034-1-24.111		
Henry Gary D	314 Rural vac<10		COUNTY TAXABLE VALUE		8,400	1- 53- 7
Henry Patricia P	Massena 1 405801	8,400	TOWN TAXABLE VALUE		8,400	
189 Cook Rd	ACRES 10.70	8,400	SCHOOL TAXABLE VALUE		8,400	
Massena, NY 13662	EAST-0353393 NRTH-1789057		FD028 Norfolk Fire Dist		8,400 TO M	
	DEED BOOK 2007 PG-10302					
	FULL MARKET VALUE	10,244				

16.034-1-24.112	Off Hidy Ave			16.034-1-24.112		
Clema Louis B	314 Rural vac<10		COUNTY TAXABLE VALUE		300	
Clema Peggy A	Massena 1 405801	300	TOWN TAXABLE VALUE		300	
41 Hidy Ave	FRNT 75.00 DPTH 158.00	300	SCHOOL TAXABLE VALUE		300	
Massena, NY 13662	EAST-0353438 NRTH-1789409		FD028 Norfolk Fire Dist		300 TO M	
	DEED BOOK 2011 PG-13490					
	FULL MARKET VALUE	366				

16.034-1-25	189 Cook Rd			16.034-1-25		
Henry Gary	210 1 Family Res		Enhanced S 41834	0	0	1- 53- 8
Henry Patricia	Massena 1 405801	7,800	COUNTY TAXABLE VALUE		94,100	0 53,550
189 Cook Rd	360x175x93x190	94,100	TOWN TAXABLE VALUE		94,100	
Massena, NY 13662	FRNT 360.00 DPTH		SCHOOL TAXABLE VALUE		40,550	
	ACRES 0.90		FD028 Norfolk Fire Dist		94,100 TO M	
	EAST-0352869 NRTH-1789066					
	DEED BOOK 903 PG-00354					
	FULL MARKET VALUE	114,756				

16.034-1-26	185 Cook Rd			16.034-1-26		
Mockry Greg M	210 1 Family Res		VET WAR C 41122	0	9,840	1- 53- 9
Mockry Sheila A	Massena 1 405801	6,700	VET WAR T 41123	0	0	0 0
185 Cook Rd	151x200x130x210	80,900	Enhanced S 41834	0	0	0 53,550
Massena, NY 13662	FRNT 151.00 DPTH		COUNTY TAXABLE VALUE		71,060	
	ACRES 0.55		TOWN TAXABLE VALUE		73,520	
	EAST-0352961 NRTH-1789235		SCHOOL TAXABLE VALUE		27,350	
	DEED BOOK 2008 PG-2614		FD028 Norfolk Fire Dist		80,900 TO M	
	FULL MARKET VALUE	98,659				

STATE OF NEW YORK
 COUNTY - St Lawrence
 TOWN - Norfolk
 SWIS - 406289

2 0 1 5 T E N T A T I V E A S S E S S M E N T R O L L
 T A X A B L E SECTION OF THE ROLL - 1

PAGE 118
 VALUATION DATE-JUL 01, 2014
 TAXABLE STATUS DATE-MAR 01, 2015

TAX MAP NUMBER SEQUENCE
 UNIFORM PERCENT OF VALUE IS 082.00
 UNIFORM PERCENT OF VALUE IS 082.00

TAX MAP PARCEL NUMBER	PROPERTY LOCATION & CLASS	ASSESSMENT	EXEMPTION CODE	COUNTY	TOWN	SCHOOL
CURRENT OWNERS NAME	SCHOOL DISTRICT	LAND	TAX DESCRIPTION	TAXABLE VALUE		
CURRENT OWNERS ADDRESS	PARCEL SIZE/GRID COORD	TOTAL	SPECIAL DISTRICTS	ACCOUNT NO.		
***** 16.034-1-27 *****						
16.034-1-27	Cook Rd 311 Res vac land		COUNTY TAXABLE VALUE	3,200		
Mockry Greg	Massena 1 405801	3,200	TOWN TAXABLE VALUE	3,200		
Mockry Sheila	Vacant Land	3,200	SCHOOL TAXABLE VALUE	3,200		
185 Cook Rd	FRNT 94.00 DPTH 210.00		FD028 Norfolk Fire Dist	3,200	TO M	
Massena, NY 13662	EAST-0353031 NRTH-1789329					
	DEED BOOK 1050 PG-00922					
	FULL MARKET VALUE	3,902				
***** 16.034-1-28 *****						
16.034-1-28	175 Cook Rd 314 Rural vac<10		COUNTY TAXABLE VALUE	3,200		
Barney Christopher J	Massena 1 405801	3,200	TOWN TAXABLE VALUE	3,200		
171 Cook Rd	FRNT 94.00 DPTH 210.00	3,200	SCHOOL TAXABLE VALUE	3,200		
Massena, NY 13662	ACRES 0.45 BANK8888830		FD028 Norfolk Fire Dist	3,200	TO M	
	EAST-0353098 NRTH-1789424					
	DEED BOOK 2011 PG-16636					
	FULL MARKET VALUE	3,902				
***** 16.034-1-29 *****						
16.034-1-29	171 Cook Rd 210 1 Family Res		VET COM C 41132	0	16,400	0 0
Barney Christopher J	Massena 1 405801	6,000	VET COM T 41133	0	0	12,300 0
171 Cook Rd	FRNT 94.00 DPTH 210.00	78,900	Basic Star 41854	0	0	0 24,600
Massena, NY 13662	ACRES 0.46 BANK8888830		COUNTY TAXABLE VALUE		62,500	
	EAST-0353149 NRTH-1789509		TOWN TAXABLE VALUE		66,600	
	DEED BOOK 2011 PG-16636		SCHOOL TAXABLE VALUE		54,300	
	FULL MARKET VALUE	96,220	FD028 Norfolk Fire Dist		78,900	TO M
***** 16.034-1-30 *****						
16.034-1-30	169 Cook Rd 210 1 Family Res		VET COM C 41132	0	14,775	0 0
Lawrence Patrick B	Massena 1 405801	5,300	VET COM T 41133	0	0	12,300 0
Lawrence Rosemarie	FRNT 93.00 DPTH 210.00	59,100	VET DIS C 41142	0	5,910	0 0
169 Cook Rd	ACRES 0.45		VET DIS T 41143	0	0	5,910 0
Massena, NY 13662	EAST-0353178 NRTH-1789587		Enhanced S 41834	0	0	0 53,550
	DEED BOOK 1066 PG-344		COUNTY TAXABLE VALUE		38,415	
	FULL MARKET VALUE	72,073	TOWN TAXABLE VALUE		40,890	
			SCHOOL TAXABLE VALUE		5,550	
			FD028 Norfolk Fire Dist		59,100	TO M
***** 16.034-1-31 *****						
16.034-1-31	163 Cook Rd 270 Mfg housing		Basic Star 41854	0	0	0 24,600
Lawrence Cynthia	Massena 1 405801	7,900	COUNTY TAXABLE VALUE		64,200	
PO Box 5083	1993 Double Wide 28X56	64,200	TOWN TAXABLE VALUE		64,200	
Massena, NY 13662	187x300x170x210		SCHOOL TAXABLE VALUE		39,600	
	FRNT 187.00 DPTH 255.00		FD028 Norfolk Fire Dist		64,200	TO M
	EAST-0353243 NRTH-1789676					
	DEED BOOK 1035 PG-01115					
	FULL MARKET VALUE	78,293				

STATE OF NEW YORK
COUNTY - St Lawrence
TOWN - Norfolk
SWIS - 406289

2 0 1 5 T E N T A T I V E A S S E S S M E N T R O L L
T A X A B L E SECTION OF THE ROLL - 1

PAGE 119
VALUATION DATE-JUL 01, 2014
TAXABLE STATUS DATE-MAR 01, 2015

TAX MAP NUMBER SEQUENCE
UNIFORM PERCENT OF VALUE IS 082.00
UNIFORM PERCENT OF VALUE IS 082.00

TAX MAP PARCEL NUMBER	PROPERTY LOCATION & CLASS	ASSESSMENT	EXEMPTION CODE	COUNTY	TOWN	SCHOOL
CURRENT OWNERS NAME	SCHOOL DISTRICT	LAND	TAX DESCRIPTION	TAXABLE VALUE		
CURRENT OWNERS ADDRESS	PARCEL SIZE/GRID COORD	TOTAL	SPECIAL DISTRICTS	ACCOUNT NO.		
***** 16.034-1-33 *****						
16.034-1-33	168 Cook Rd					1-118- 3
Whelan Stephen L	210 1 Family Res		COUNTY TAXABLE VALUE	97,400		
Whelan Patrice A	Massena 1 405801	6,600	TOWN TAXABLE VALUE	97,400		
164 Cook Rd	100x450x130'wfx500	97,400	SCHOOL TAXABLE VALUE	97,400		
Massena, NY 13662	FRNT 100.00 DPTH 450.00		FD028 Norfolk Fire Dist	97,400	TO M	
	ACRES 1.30					
	EAST-0352890 NRTH-1789810					
	DEED BOOK 2008 PG-11504					
	FULL MARKET VALUE	118,780				
***** 16.034-1-34.2 *****						
16.034-1-34.2	174 Cook Rd					1-122-14.2
Tyo Stacey J	210 1 Family Res - WTRFNT		Basic Star 41854	0	0	24,600
Murray Maralyn	Massena 1 405801	5,500	COUNTY TAXABLE VALUE	52,100		
174 Cook Rd	133x398x93'wfx411 Ranch	52,100	TOWN TAXABLE VALUE	52,100		
Massena, NY 13662	FRNT 133.00 DPTH 400.00		SCHOOL TAXABLE VALUE	27,500		
	ACRES 1.10 BANK8888869		FD028 Norfolk Fire Dist	52,100	TO M	
	EAST-0352833 NRTH-1789574					
	DEED BOOK 2002 PG-5680					
	FULL MARKET VALUE	63,537				
***** 16.034-1-34.11 *****						
16.034-1-34.11	170 Cook Rd					1-122-14.1
Whelan David K	210 1 Family Res		Basic Star 41854	0	0	24,600
170 Cook Rd	Massena 1 405801	7,000	COUNTY TAXABLE VALUE	46,700		
Massena, NY 13662	83x438x83'wfx450	46,700	TOWN TAXABLE VALUE	46,700		
	FRNT 83.00 DPTH 411.00		SCHOOL TAXABLE VALUE	22,100		
	EAST-0352890 NRTH-1789686		FD028 Norfolk Fire Dist	46,700	TO M	
	DEED BOOK 1999 PG-7950					
	FULL MARKET VALUE	56,951				
***** 16.034-1-34.12 *****						
16.034-1-34.12	Cook Rd					
Tyo Stacey J	314 Rural vac<10		COUNTY TAXABLE VALUE	3,900		
Murray Maralyn	Massena 1 405801	3,900	TOWN TAXABLE VALUE	3,900		
174 Cook Rd	Vacant-No Frontage	3,900	SCHOOL TAXABLE VALUE	3,900		
Massena, NY 13662	411x100'wfx435		FD028 Norfolk Fire Dist	3,900	TO M	
	ACRES 0.90 BANK8888869					
	EAST-0352723 NRTH-1789767					
	DEED BOOK 2002 PG-5680					
	FULL MARKET VALUE	4,756				
***** 16.034-1-35 *****						
16.034-1-35	180 Cook Rd					1- 21- 8
Carr Darren J	210 1 Family Res		Basic Star 41854	0	0	24,600
180 Cook Rd	Massena 1 405801	5,900	COUNTY TAXABLE VALUE	90,900		
Massena, NY 13662	175x415x100'wfx475	90,900	TOWN TAXABLE VALUE	90,900		
	FRNT 175.00 DPTH 450.00		SCHOOL TAXABLE VALUE	66,300		
	ACRES 1.30		FD028 Norfolk Fire Dist	90,900	TO M	
	EAST-0352770 NRTH-1789486					
	DEED BOOK 2013 PG-10633					
	FULL MARKET VALUE	110,854				

STATE OF NEW YORK
COUNTY - St Lawrence
TOWN - Norfolk
SWIS - 406289

2 0 1 5 T E N T A T I V E A S S E S S M E N T R O L L
T A X A B L E SECTION OF THE ROLL - 1

PAGE 120
VALUATION DATE-JUL 01, 2014
TAXABLE STATUS DATE-MAR 01, 2015

TAX MAP NUMBER SEQUENCE
UNIFORM PERCENT OF VALUE IS 082.00
UNIFORM PERCENT OF VALUE IS 082.00

TAX MAP PARCEL NUMBER	PROPERTY LOCATION & CLASS	ASSESSMENT	EXEMPTION CODE	COUNTY	TOWN	SCHOOL
CURRENT OWNERS NAME	SCHOOL DISTRICT	LAND	TAX DESCRIPTION	TAXABLE VALUE		ACCOUNT NO.
CURRENT OWNERS ADDRESS	PARCEL SIZE/GRID COORD	TOTAL	SPECIAL DISTRICTS			
***** 16.034-1-36 *****						
188 Cook Rd						1- 12- 5
16.034-1-36	210 1 Family Res - WTRFNT		VET WAR C 41122	0	9,840	0
Gilbert Robert	Massena 1 405801	12,100	VET WAR T 41123	0	0	7,380 0
Gilbert Jean	230x415x205'wfx415	81,200	Enhanced S 41834	0	0	0 53,550
188 Cook Rd	FRNT 230.00 DPTH 415.00		COUNTY TAXABLE VALUE		71,360	
Massena, NY 13662	ACRES 2.10		TOWN TAXABLE VALUE		73,820	
	EAST-0352668 NRTH-1789355		SCHOOL TAXABLE VALUE		27,650	
	DEED BOOK 983 PG-00524		FD028 Norfolk Fire Dist		81,200	TO M
	FULL MARKET VALUE	99,024				
***** 16.034-3-1 *****						
20 Hidy Ave						1- 90-15
16.034-3-1	210 1 Family Res		VET WAR C 41122	0	9,540	0
Peets Alan C	Massena 1 405801	7,000	VET WAR T 41123	0	0	7,380 0
Peets Sheila A	FRNT 188.00 DPTH 150.00	63,600	Enhanced S 41834	0	0	0 53,550
20 Hidy Ave	ACRES 0.64		COUNTY TAXABLE VALUE		54,060	
Massena, NY 13662	EAST-0353956 NRTH-1789214		TOWN TAXABLE VALUE		56,220	
	DEED BOOK 882 PG-967		SCHOOL TAXABLE VALUE		10,050	
	FULL MARKET VALUE	77,561	FD028 Norfolk Fire Dist		63,600	TO M
***** 16.034-3-2 *****						
14 Hidy Ave						1- 64- 7
16.034-3-2	210 1 Family Res		Basic Star 41854	0	0	0 24,600
Lamb William C	Massena 1 405801	6,600	COUNTY TAXABLE VALUE		81,300	
Lamb Shirley	Lot 15 & 16 1Ar	81,300	TOWN TAXABLE VALUE		81,300	
14 Hidy Ave	FRNT 150.00 DPTH 150.00		SCHOOL TAXABLE VALUE		56,700	
Massena, NY 13662	EAST-0354044 NRTH-1789083		FD028 Norfolk Fire Dist		81,300	TO M
	DEED BOOK 1035 PG-809					
	FULL MARKET VALUE	99,146				
***** 16.034-3-3 *****						
8 Hidy Ave						1-107- 3.2
16.034-3-3	270 Mfg housing		Basic Star 41854	0	0	0 24,600
Scheufler Pauline M	Massena 1 405801	6,100	COUNTY TAXABLE VALUE		72,200	
Scheufler Tamie L	FRNT 112.00 DPTH 150.00	72,200	TOWN TAXABLE VALUE		72,200	
Attn: Pauline	ACRES 0.39		SCHOOL TAXABLE VALUE		47,600	
8 Hidy Ave	EAST-0354134 NRTH-1788960		FD028 Norfolk Fire Dist		72,200	TO M
Massena, NY 13662	DEED BOOK 2002 PG-13130					
	FULL MARKET VALUE	88,049				
***** 16.034-3-4 *****						
6 Hidy Ave						1-107-3.42
16.034-3-4	210 1 Family Res		VET WAR C 41122	0	9,840	0
Cowles Robert	Massena 1 405801	5,400	VET WAR T 41123	0	0	7,380 0
Cowles Marlene	Ranch	67,600	Enhanced S 41834	0	0	0 53,550
6 Hidy Ave	FRNT 112.00 DPTH 150.00		COUNTY TAXABLE VALUE		57,760	
Massena, NY 13662	ACRES 0.38		TOWN TAXABLE VALUE		60,220	
	EAST-0354205 NRTH-1788850		SCHOOL TAXABLE VALUE		14,050	
	DEED BOOK 1052 PG-590		FD028 Norfolk Fire Dist		67,600	TO M
	FULL MARKET VALUE	82,439				

STATE OF NEW YORK
COUNTY - St Lawrence
TOWN - Norfolk
SWIS - 406289

2 0 1 5 T E N T A T I V E A S S E S S M E N T R O L L
T A X A B L E SECTION OF THE ROLL - 1

PAGE 121
VALUATION DATE-JUL 01, 2014
TAXABLE STATUS DATE-MAR 01, 2015

TAX MAP NUMBER SEQUENCE
UNIFORM PERCENT OF VALUE IS 082.00
UNIFORM PERCENT OF VALUE IS 082.00

TAX MAP PARCEL NUMBER	PROPERTY LOCATION & CLASS	ASSESSMENT	EXEMPTION CODE	COUNTY	TOWN	SCHOOL
CURRENT OWNERS NAME	SCHOOL DISTRICT	LAND	TAX DESCRIPTION	TAXABLE VALUE		
CURRENT OWNERS ADDRESS	PARCEL SIZE/GRID COORD	TOTAL	SPECIAL DISTRICTS	ACCOUNT NO.		
***** 16.034-3-5 *****						
16.034-3-5	Hidy Ave 311 Res vac land		COUNTY TAXABLE VALUE	6,400		1- 30- 3
Davis Robin Royal	Massena 1 405801	6,400	TOWN TAXABLE VALUE	6,400		
5913 Terrace Lane Apt D	205x150(survey)	6,400	SCHOOL TAXABLE VALUE	6,400		
Farmington, NY 14425	FRNT 175.00 DPTH 150.00 ACRES 0.60 EAST-0354255 NRTH-1788762 DEED BOOK 2013 PG-3418		FD028 Norfolk Fire Dist	6,400 TO M		
FULL MARKET VALUE 7,805						
***** 16.034-3-6 *****						
16.034-3-6	3 Hough Rd 210 1 Family Res		COUNTY TAXABLE VALUE	22,600		1- 30- 2
LaPradd Yancy	Massena 1 405801	2,200	TOWN TAXABLE VALUE	22,600		
5 Hough Rd	250x385x250x22x25	22,600	SCHOOL TAXABLE VALUE	22,600		
Massena, NY 13662	FRNT 45.00 DPTH ACRES 0.25 EAST-0354373 NRTH-1788550 DEED BOOK 2013 PG-3417		FD028 Norfolk Fire Dist	22,600 TO M		
FULL MARKET VALUE 27,561						
***** 16.034-3-7.1 *****						
16.034-3-7.1	5 Hough Rd 270 Mfg housing		Basic Star 41854	0	0	0 23,300
Lapradd Yancy	Massena 1 405801	12,300	COUNTY TAXABLE VALUE	23,300		
Lapradd Harold J	FRNT 60.00 DPTH	23,300	TOWN TAXABLE VALUE	23,300		
5 Hough Rd	ACRES 2.60		SCHOOL TAXABLE VALUE	0		
Massena, NY 13662	EAST-0354290 NRTH-0178280 DEED BOOK 2013 PG-3416		FD028 Norfolk Fire Dist	23,300 TO M		
FULL MARKET VALUE 28,415						
***** 16.034-3-8.1 *****						
16.034-3-8.1	9 Hough Rd 210 1 Family Res		Enhanced S 41834	0	0	0 45,900
Love Freddy	Massena 1 405801	4,100	COUNTY TAXABLE VALUE	45,900		
Love Theresa	FRNT 92.00 DPTH 150.00	45,900	TOWN TAXABLE VALUE	45,900		
9 Hough Rd	EAST-0354220 NRTH-1788445		SCHOOL TAXABLE VALUE	0		
Massena, NY 13662	DEED BOOK 936 PG-14		FD028 Norfolk Fire Dist	45,900 TO M		
FULL MARKET VALUE 55,976						
***** 16.034-3-9 *****						
16.034-3-9	11 Hough Rd 270 Mfg housing		Basic Star 41854	0	0	0 24,600
Billhardt Patricia A	Massena 1 405801	4,100	COUNTY TAXABLE VALUE	38,100		
11 Hough Rd	FRNT 73.00 DPTH 150.00	38,100	TOWN TAXABLE VALUE	38,100		
Massena, NY 13662	ACRES 0.25 BANK8888209 EAST-0354154 NRTH-1788406 DEED BOOK 2004 PG-17355		SCHOOL TAXABLE VALUE	13,500		
FD028 Norfolk Fire Dist 38,100 TO M						
FULL MARKET VALUE 46,463						

STATE OF NEW YORK
COUNTY - St Lawrence
TOWN - Norfolk
SWIS - 406289

2 0 1 5 T E N T A T I V E A S S E S S M E N T R O L L
T A X A B L E SECTION OF THE ROLL - 1

PAGE 122
VALUATION DATE-JUL 01, 2014
TAXABLE STATUS DATE-MAR 01, 2015

TAX MAP NUMBER SEQUENCE
UNIFORM PERCENT OF VALUE IS 082.00
UNIFORM PERCENT OF VALUE IS 082.00

TAX MAP PARCEL NUMBER	PROPERTY LOCATION & CLASS	ASSESSMENT	EXEMPTION CODE	COUNTY	TOWN	SCHOOL
CURRENT OWNERS NAME	SCHOOL DISTRICT	LAND	TAX DESCRIPTION	TAXABLE VALUE		ACCOUNT NO.
CURRENT OWNERS ADDRESS	PARCEL SIZE/GRID COORD	TOTAL	SPECIAL DISTRICTS			

16.034-3-10	13 Hough Rd 270 Mfg housing Massena 1 405801	6,000	Basic Star 41854	0	0	1-128-6
Davis Ralph H		15,000	COUNTY TAXABLE VALUE	15,000		15,000
13 Hough Rd	FRNT 132.00 DPTH 150.00	15,000	TOWN TAXABLE VALUE	15,000		
Massena, NY 13662	EAST-0354049 NRTH-1788352		SCHOOL TAXABLE VALUE	0		
	DEED BOOK 2013 PG-3419		FD028 Norfolk Fire Dist	15,000	TO M	
	FULL MARKET VALUE	18,293				

16.034-3-11	21 Hough Rd 210 1 Family Res Massena 1 405801	11,100	COUNTY TAXABLE VALUE	22,000		1-53-12
Brown Trevelon L		22,000	TOWN TAXABLE VALUE	22,000		
1928 County Route 38	2 Ar Old Style	22,000	SCHOOL TAXABLE VALUE	22,000		
Norfolk, NY 13667	FRNT 95.00 DPTH		FD028 Norfolk Fire Dist	22,000	TO M	
	ACRES 1.70					
	EAST-0354113 NRTH-1788096					
	DEED BOOK 2004 PG-21437					
	FULL MARKET VALUE	26,829				

16.034-3-12	29 Hough Rd 210 1 Family Res Massena 1 405801	10,500	Basic Star 41854	0	0	1-41-4
Price Mary		77,000	COUNTY TAXABLE VALUE	77,000		24,600
29 Hough Rd	Ranch	77,000	TOWN TAXABLE VALUE	77,000		
Massena, NY 13662	FRNT 200.00 DPTH		SCHOOL TAXABLE VALUE	52,400		
	ACRES 2.10		FD028 Norfolk Fire Dist	77,000	TO M	
	EAST-0354030 NRTH-1788072					
	DEED BOOK 2006 PG-3514					
	FULL MARKET VALUE	93,902				

16.034-3-13	33 Hough Rd 210 1 Family Res Massena 1 405801	5,900	Basic Star 41854	0	0	1-24-13
Clement Danielle M		57,500	COUNTY TAXABLE VALUE	57,500		24,600
33 Hough Rd	104x328x106x328	57,500	TOWN TAXABLE VALUE	57,500		
Massena, NY 13662-3307	FRNT 104.00 DPTH 328.00		SCHOOL TAXABLE VALUE	32,900		
	ACRES 0.78		FD028 Norfolk Fire Dist	57,500	TO M	
	EAST-0353715 NRTH-1788091					
	DEED BOOK 2007 PG-17100					
	FULL MARKET VALUE	70,122				

16.034-3-14	Hough Rd 312 Vac w/imprv Massena 1 405801	2,400	COUNTY TAXABLE VALUE	3,100		1-24-12
Clement Danielle M		3,100	TOWN TAXABLE VALUE	3,100		
33 Hough Rd	Garage & Shed	3,100	SCHOOL TAXABLE VALUE	3,100		
Massena, NY 13662-3307	FRNT 66.00 DPTH 329.00		FD028 Norfolk Fire Dist	3,100	TO M	
	EAST-0353635 NRTH-1788069					
	DEED BOOK 2007 PG-17100					
	FULL MARKET VALUE	3,780				

STATE OF NEW YORK
COUNTY - St Lawrence
TOWN - Norfolk
SWIS - 406289

2 0 1 5 T E N T A T I V E A S S E S S M E N T R O L L

T A X A B L E SECTION OF THE ROLL - 1

VALUATION DATE-JUL 01, 2014

TAXABLE STATUS DATE-MAR 01, 2015

TAX MAP NUMBER SEQUENCE
UNIFORM PERCENT OF VALUE IS 082.00
UNIFORM PERCENT OF VALUE IS 082.00

TAX MAP PARCEL NUMBER	PROPERTY LOCATION & CLASS	ASSESSMENT	EXEMPTION CODE	COUNTY	TOWN	SCHOOL
CURRENT OWNERS NAME	SCHOOL DISTRICT	LAND	TAX DESCRIPTION	TAXABLE VALUE		ACCOUNT NO.
CURRENT OWNERS ADDRESS	PARCEL SIZE/GRID COORD	TOTAL	SPECIAL DISTRICTS			
***** 16.034-3-15 *****						
12 Hough Rd						1- 25- 1
16.034-3-15	210 1 Family Res		Enhanced S 41834	0	0	38,800
Malone Lloyd	Massena 1 405801	4,900	COUNTY TAXABLE VALUE		38,800	
Malone Betty Lou	Old Style	38,800	TOWN TAXABLE VALUE		38,800	
12 Hough Rd	FRNT 83.00 DPTH 262.00		SCHOOL TAXABLE VALUE		0	
Massena, NY 13662	ACRES 0.49		FD028 Norfolk Fire Dist		38,800 TO M	
	EAST-0353989 NRTH-1788582					
	DEED BOOK 1090 PG-1010					
	FULL MARKET VALUE	47,317				
***** 16.034-3-16 *****						
5 Hidy Ave						1- 51- 5
16.034-3-16	311 Res vac land		COUNTY TAXABLE VALUE		7,100	
Malone Lloyd J	Massena 1 405801	7,100	TOWN TAXABLE VALUE		7,100	
Malone Betty L	ACRES 1.00	7,100	SCHOOL TAXABLE VALUE		7,100	
12 Hough Rd	EAST-0354023 NRTH-1788722		FD028 Norfolk Fire Dist		7,100 TO M	
Massena, NY 13662	DEED BOOK 1999 PG-17036					
	FULL MARKET VALUE	8,659				
***** 16.034-3-17 *****						
Hidy Ave						1-127- 7
16.034-3-17	312 Vac w/imprv		COUNTY TAXABLE VALUE		29,400	
Lamb William C	Massena 1 405801	2,400	TOWN TAXABLE VALUE		29,400	
Lamb Shirley J	Florence Baldwin-Vac Lot	29,400	SCHOOL TAXABLE VALUE		29,400	
14 Hidy Ave	FRNT 75.00 DPTH 154.00		FD028 Norfolk Fire Dist		29,400 TO M	
Massena, NY 13662	ACRES 0.27					
	EAST-0353954 NRTH-1788848					
	DEED BOOK 2005 PG-19203					
	FULL MARKET VALUE	35,854				
***** 16.034-4-1 *****						
Cook Rd						1- 7-13
16.034-4-1	314 Rural vac<10		COUNTY TAXABLE VALUE		5,200	
Noorata Habibullah	Massena 1 405801	5,200	TOWN TAXABLE VALUE		5,200	
2743 Brighton 7Th St	Waterfront Vacant Lot	5,200	SCHOOL TAXABLE VALUE		5,200	
Brooklyn, NY 11235	ACRES 6.80		FD028 Norfolk Fire Dist		5,200 TO M	
	EAST-0035146 NRTH-0178706					
	DEED BOOK 906 PG-00918					
	FULL MARKET VALUE	6,341				
***** 16.034-4-3 *****						
62 Hough Rd						1- 23-12
16.034-4-3	210 1 Family Res		Basic Star 41854	0	0	24,600
Pearce Carolynn J	Massena 1 405801	5,500	COUNTY TAXABLE VALUE		42,700	
62 Hough Rd	FRNT 100.00 DPTH 144.00	42,700	TOWN TAXABLE VALUE		42,700	
Massena, NY 13662	BANK8888830		SCHOOL TAXABLE VALUE		18,100	
	EAST-0352964 NRTH-1787913		FD028 Norfolk Fire Dist		42,700 TO M	
	DEED BOOK 2007 PG-875					
	FULL MARKET VALUE	52,073				

STATE OF NEW YORK
COUNTY - St Lawrence
TOWN - Norfolk
SWIS - 406289

2 0 1 5 T E N T A T I V E A S S E S S M E N T R O L L
T A X A B L E SECTION OF THE ROLL - 1

PAGE 124
VALUATION DATE-JUL 01, 2014
TAXABLE STATUS DATE-MAR 01, 2015

TAX MAP NUMBER SEQUENCE
UNIFORM PERCENT OF VALUE IS 082.00
UNIFORM PERCENT OF VALUE IS 082.00

TAX MAP PARCEL NUMBER	PROPERTY LOCATION & CLASS	ASSESSMENT	EXEMPTION CODE	COUNTY	TOWN	SCHOOL
CURRENT OWNERS NAME	SCHOOL DISTRICT	LAND	TAX DESCRIPTION	TAXABLE VALUE		
CURRENT OWNERS ADDRESS	PARCEL SIZE/GRID COORD	TOTAL	SPECIAL DISTRICTS	ACCOUNT NO.		
***** 16.034-4-4 *****						
16.034-4-4	238 Cook Rd					
Trimm Amy	210 1 Family Res		Basic Star 41854	0	0	0
238 Cook Rd	Massena 1 405801	12,000	COUNTY TAXABLE VALUE	51,000		1-117- 8
Massena, NY 13662	192'x639.7 (D)	51,000	TOWN TAXABLE VALUE	51,000		24,600
	FRNT 390.00 DPTH 149.00		SCHOOL TAXABLE VALUE	26,400		
	ACRES 1.30		FD028 Norfolk Fire Dist	51,000	TO M	
	EAST-0353166 NRTH-1788045					
	DEED BOOK 2003 PG-7667					
	FULL MARKET VALUE	62,195				
***** 16.034-4-5 *****						
16.034-4-5	49 Hough Rd					1- 44- 1
Gebeault Edward	270 Mfg housing		VET COM C 41132	0	8,200	0
Gebeault Anne B	Massena 1 405801	3,000	VET COM T 41133	0	0	8,200
49 Hough Rd	89x137x144x25 .12 Ar	32,800	VET DIS C 41142	0	13,120	0
Massena, NY 13662	FRNT 89.00 DPTH 81.00		VET DIS T 41143	0	0	13,120
	ACRES 0.16		Enhanced S 41834	0	0	0
	EAST-0353326 NRTH-1787940		COUNTY TAXABLE VALUE	11,480		32,800
	DEED BOOK 2010 PG-12102		TOWN TAXABLE VALUE	11,480		
	FULL MARKET VALUE	40,000	SCHOOL TAXABLE VALUE	0		
			FD028 Norfolk Fire Dist	32,800	TO M	
***** 16.034-4-6 *****						
16.034-4-6	45 Hough Rd					1- 43-13
Andress Jo Ann	210 1 Family Res		COUNTY TAXABLE VALUE	42,600		
1 Old River Rd	Massena 1 405801	4,500	TOWN TAXABLE VALUE	42,600		
Massena, NY 13662	FRNT 90.00 DPTH 128.00	42,600	SCHOOL TAXABLE VALUE	42,600		
	EAST-0353448 NRTH-1787996		FD028 Norfolk Fire Dist	42,600	TO M	
	DEED BOOK 1107 PG-292					
	FULL MARKET VALUE	51,951				

STATE OF NEW YORK
 COUNTY - St Lawrence
 TOWN - Norfolk
 SWIS - 406289

2 0 1 5 T E N T A T I V E A S S E S S M E N T R O L L
 T A X A B L E S E C T I O N O F T H E R O L L - 1
 M A P S E C T I O N - 016
 S U B - S E C T I O N - 034
 U N I F O R M P E R C E N T O F V A L U E I S 082.00

PAGE 125
 VALUATION DATE-JUL 01, 2014
 TAXABLE STATUS DATE-MAR 01, 2015
 RPS150/V04/L015
 CURRENT DATE 4/30/2015

*** S P E C I A L D I S T R I C T S U M M A R Y ***

CODE	DISTRICT NAME	TOTAL PARCELS	EXTENSION TYPE	EXTENSION VALUE	AD VALOREM VALUE	EXEMPT AMOUNT	TAXABLE VALUE
FD028	Norfolk Fire D	62	TOTAL M		2917,600		2917,600

*** S C H O O L D I S T R I C T S U M M A R Y ***

CODE	DISTRICT NAME	TOTAL PARCELS	ASSESSED LAND	ASSESSED TOTAL	EXEMPT AMOUNT	TOTAL TAXABLE	STAR AMOUNT	STAR TAXABLE
405801	Massena 1	62	374,300	2917,600		2917,600	1405,250	1512,350
	S U B - T O T A L	62	374,300	2917,600		2917,600	1405,250	1512,350
	T O T A L	62	374,300	2917,600		2917,600	1405,250	1512,350

*** S Y S T E M C O D E S S U M M A R Y ***

NO SYSTEM EXEMPTIONS AT THIS LEVEL

*** E X E M P T I O N S U M M A R Y ***

CODE	DESCRIPTION	TOTAL PARCELS	COUNTY	TOWN	SCHOOL
41101	Vet Eligib	1	7,520	7,520	
41122	VET WAR C	5	48,495		
41123	VET WAR T	5		36,900	
41132	VET COM C	7	103,900		
41133	VET COM T	7		82,000	
41142	VET DIS C	3	51,830		
41143	VET DIS T	3		43,630	
41834	Enhanced S	16			776,550
41854	Basic Star	26			628,700
	T O T A L	73	211,745	170,050	1405,250

STATE OF NEW YORK
COUNTY - St Lawrence
TOWN - Norfolk
SWIS - 406289

2 0 1 5 T E N T A T I V E A S S E S S M E N T R O L L
T A X A B L E SECTION OF THE ROLL - 1
M A P S E C T I O N - 016
S U B - S E C T I O N - 034
UNIFORM PERCENT OF VALUE IS 082.00

PAGE 126
VALUATION DATE-JUL 01, 2014
TAXABLE STATUS DATE-MAR 01, 2015
RPS150/V04/L015
CURRENT DATE 4/30/2015

*** G R A N D T O T A L S ***

ROLL SEC	DESCRIPTION	TOTAL PARCELS	ASSESSED LAND	ASSESSED TOTAL	TAXABLE COUNTY	TAXABLE TOWN	TAXABLE SCHOOL	STAR TAXABLE
1	TAXABLE	62	374,300	2917,600	2705,855	2747,550	2917,600	1512,350

STATE OF NEW YORK
COUNTY - St Lawrence
TOWN - Norfolk
SWIS - 406289

2 0 1 5 T E N T A T I V E A S S E S S M E N T R O L L
T A X A B L E SECTION OF THE ROLL - 1

PAGE 127
VALUATION DATE-JUL 01, 2014
TAXABLE STATUS DATE-MAR 01, 2015

TAX MAP NUMBER SEQUENCE
UNIFORM PERCENT OF VALUE IS 082.00
UNIFORM PERCENT OF VALUE IS 082.00

TAX MAP PARCEL NUMBER	PROPERTY LOCATION & CLASS	ASSESSMENT	EXEMPTION CODE	COUNTY	TOWN	SCHOOL
CURRENT OWNERS NAME	SCHOOL DISTRICT	LAND	TAX DESCRIPTION	TAXABLE VALUE		
CURRENT OWNERS ADDRESS	PARCEL SIZE/GRID COORD	TOTAL	SPECIAL DISTRICTS	ACCOUNT NO.		

16.041-1-1	128 Hough Rd			16.041-1-1	1-31	1.22
Harvey Edward J Jr	210 1 Family Res		COUNTY TAXABLE VALUE	113,600		
Harvey Heather M	Massena 1 405801	8,000	TOWN TAXABLE VALUE	113,600		
119 Hough Rd	Ranch	113,600	SCHOOL TAXABLE VALUE	113,600		
Massena, NY 13662	75'X494'X75'X450' WF		FD028 Norfolk Fire Dist	113,600		TO M
	FRNT 179.00 DPTH					
	ACRES 1.87					
	EAST-0351441 NRTH-1787013					
	DEED BOOK 2010 PG-3800					
	FULL MARKET VALUE	138,537				

16.041-1-2	138 Hough Rd			16.041-1-2	1-31	1.1
Vonborstel Douglas	210 1 Family Res		Basic Star 41854	0	0	24,600
Vonborstel Noreen H	Massena 1 405801	14,200	COUNTY TAXABLE VALUE	129,800		
138 Hough Rd	Lot 45 & 55	129,800	TOWN TAXABLE VALUE	129,800		
Massena, NY 13662	Old Style 300'Rf		SCHOOL TAXABLE VALUE	105,200		
	FRNT 402.00 DPTH 395.00		FD028 Norfolk Fire Dist	129,800		TO M
	ACRES 3.00 BANK8888830					
	EAST-0351306 NRTH-1786825					
	DEED BOOK 1067 PG-38					
	FULL MARKET VALUE	158,293				

16.041-1-3	Hough Rd			16.041-1-3	1-31	9
Mein William J	314 Rural vac<10		COUNTY TAXABLE VALUE	5,900		
PO Box 428	Massena 1 405801	5,900	TOWN TAXABLE VALUE	5,900		
Hannawa Falls, NY 13647	Vacant 200' Waterfrt	5,900	SCHOOL TAXABLE VALUE	5,900		
	FRNT 700.00 DPTH		FD028 Norfolk Fire Dist	5,900		TO M
	ACRES 5.40					
	EAST-0351133 NRTH-1786336					
	DEED BOOK 898 PG-00829					
	FULL MARKET VALUE	7,195				

16.041-1-4	Off CR 40			16.041-1-4		
Laba Robert P (LU)	314 Rural vac<10		COUNTY TAXABLE VALUE	500		
Laba Joyce (LU)	Massena 1 405801	500	TOWN TAXABLE VALUE	500		
480 County Route 40	184'x174'WFx40'	500	SCHOOL TAXABLE VALUE	500		
Massena, NY 13662	FRNT 184.00 DPTH 20.00		FD028 Norfolk Fire Dist	500		TO M
	EAST-0350860 NRTH-1786857		WD031 W Hatfield Water Dis	.00		MT
	DEED BOOK 2010 PG-8586					
	FULL MARKET VALUE	610				

STATE OF NEW YORK
 COUNTY - St Lawrence
 TOWN - Norfolk
 SWIS - 406289

2 0 1 5 T E N T A T I V E A S S E S S M E N T R O L L
 T A X A B L E SECTION OF THE ROLL - 1

PAGE 128
 VALUATION DATE-JUL 01, 2014
 TAXABLE STATUS DATE-MAR 01, 2015

TAX MAP NUMBER SEQUENCE
 UNIFORM PERCENT OF VALUE IS 082.00
 UNIFORM PERCENT OF VALUE IS 082.00

TAX MAP PARCEL NUMBER	PROPERTY LOCATION & CLASS	ASSESSMENT	EXEMPTION CODE	COUNTY	TOWN	SCHOOL
CURRENT OWNERS NAME	SCHOOL DISTRICT	LAND	TAX DESCRIPTION	TAXABLE VALUE		
CURRENT OWNERS ADDRESS	PARCEL SIZE/GRID COORD	TOTAL	SPECIAL DISTRICTS	ACCOUNT NO.		
***** 16.041-1-5 *****						
16.041-1-5	Off CR 40 314 Rural vac<10 - WTRFNT		COUNTY TAXABLE VALUE	5,000		
Marlar Lydia S	Massena 1 405801	5,000	TOWN TAXABLE VALUE	5,000		
PO Box 170	Also 891/34	5,000	SCHOOL TAXABLE VALUE	5,000		
Edwards, NY 13635	200' Waterfront Vacant		FD028 Norfolk Fire Dist	5,000	TO M	
	200wfx110x210x40		WD031 W Hatfield Water Dis		.00	MT
	FRNT 200.00 DPTH 75.00					
	ACRES 0.32 BANK8888111					
	EAST-0350747 NRTH-1786744					
	DEED BOOK 2014 PG-16674					
	FULL MARKET VALUE	6,098				
***** 16.041-1-6 *****						
16.041-1-6	Off CR 40 314 Rural vac<10 - WTRFNT		COUNTY TAXABLE VALUE	4,800		
Sandvoss Kirk F	Massena 1 405801	4,800	TOWN TAXABLE VALUE	4,800		
Sandvoss Stephanie J	100' Water Front Vacant	4,800	SCHOOL TAXABLE VALUE	4,800		
464 County Route 40	105x110x100x120s		FD028 Norfolk Fire Dist	4,800	TO M	
Massena, NY 13662	FRNT 110.00 DPTH		WD031 W Hatfield Water Dis		.00	MT
	ACRES 0.29					
	EAST-0350638 NRTH-1786652					
	DEED BOOK 2007 PG-7372					
	FULL MARKET VALUE	5,854				
***** 16.041-1-7 *****						
16.041-1-7	Off CR 40 314 Rural vac<10 - WTRFNT		COUNTY TAXABLE VALUE	7,400		1-99-9999
White Richard J	Massena 1 405801	7,400	TOWN TAXABLE VALUE	7,400		
White Louise L	Vacant Land Pt/l'ville	7,400	SCHOOL TAXABLE VALUE	7,400		
460 County Route 40	240' Of Waterfront		FD028 Norfolk Fire Dist	7,400	TO M	
Massena, NY 13662	240x150x250x120		WD031 W Hatfield Water Dis		.00	MT
	FRNT 240.00 DPTH 135.00					
	ACRES 0.64					
	EAST-0350516 NRTH-1786536					
	DEED BOOK 2001 PG-18240					
	FULL MARKET VALUE	9,024				
***** 16.041-1-8 *****						
16.041-1-8	CR 40 314 Rural vac<10 - WTRFNT		COUNTY TAXABLE VALUE	8,300		
Goolden Jayson L	Massena 1 405801	8,300	TOWN TAXABLE VALUE	8,300		
Goolden Jennifer A	250x220x260x150 250'Wf	8,300	SCHOOL TAXABLE VALUE	8,300		
448 County Route 40	1.08a(c) Pt/l'ville		FD028 Norfolk Fire Dist	8,300	TO M	
Massena, NY 13662	FRNT 250.00 DPTH		WD031 W Hatfield Water Dis		.00	MT
	ACRES 0.96					
	EAST-0350232 NRTH-1786403					
	DEED BOOK 2014 PG-3779					
	FULL MARKET VALUE	10,122				

STATE OF NEW YORK
 COUNTY - St Lawrence
 TOWN - Norfolk
 SWIS - 406289

2 0 1 5 T E N T A T I V E A S S E S S M E N T R O L L
 T A X A B L E SECTION OF THE ROLL - 1

PAGE 129
 VALUATION DATE-JUL 01, 2014
 TAXABLE STATUS DATE-MAR 01, 2015

TAX MAP NUMBER SEQUENCE
 UNIFORM PERCENT OF VALUE IS 082.00
 UNIFORM PERCENT OF VALUE IS 082.00

TAX MAP PARCEL NUMBER	PROPERTY LOCATION & CLASS	ASSESSMENT	EXEMPTION CODE	COUNTY	TOWN	SCHOOL
CURRENT OWNERS NAME	SCHOOL DISTRICT	LAND	TAX DESCRIPTION	TAXABLE VALUE		ACCOUNT NO.
CURRENT OWNERS ADDRESS	PARCEL SIZE/GRID COORD	TOTAL	SPECIAL DISTRICTS			

16.041-1-9	444 CR 40 210 1 Family Res		Basic Star 41854	0	0	1- 82- 5.14
Nguyen Hiep	Massena 1 405801	7,300	COUNTY TAXABLE VALUE		123,900	24,600
Nguyen Anh Hoang	150x220x30x125x220	123,900	TOWN TAXABLE VALUE		123,900	
444 County Route 40	150'wf		SCHOOL TAXABLE VALUE		99,300	
Massena, NY 13662	FRNT 150.00 DPTH 220.00		FD028 Norfolk Fire Dist		123,900 TO M	
	ACRES 0.76		WD031 W Hatfield Water Dis		.00 MT	
	EAST-0350073 NRTH-1786215					
	DEED BOOK 2011 PG-3784					
	FULL MARKET VALUE	151,098				

16.041-1-10	432 CR 40 210 1 Family Res		Basic Star 41854	0	0	1- 82- 5.12
Carvel Bernard J	Massena 1 405801	8,100	COUNTY TAXABLE VALUE		143,800	24,600
Carvel Susan L	200x225x200x200 200'RF	143,800	TOWN TAXABLE VALUE		143,800	
432 County Route 40	FRNT 200.00 DPTH		SCHOOL TAXABLE VALUE		119,200	
Massena, NY 13662	ACRES 0.97		FD028 Norfolk Fire Dist		143,800 TO M	
	EAST-0349944 NRTH-1786100		LT036 W Hatfield Rd Light		143,800 TO M	
	DEED BOOK 1028 PG-00474		WD031 W Hatfield Water Dis		.00 MT	
	FULL MARKET VALUE	175,366				

16.041-1-11	430 CR 40 210 1 Family Res - WTRFNT		Enhanced S 41834	0	0	53,550
Carvill Patricia S	Massena 1 405801	6,800	COUNTY TAXABLE VALUE		115,000	
430 County Route 40	FRNT 151.00 DPTH	115,000	TOWN TAXABLE VALUE		115,000	
Massena, NY 13662	ACRES 0.56		SCHOOL TAXABLE VALUE		61,450	
	EAST-0349818 NRTH-1785960		FD028 Norfolk Fire Dist		115,000 TO M	
	DEED BOOK 1074 PG-1119		WD031 W Hatfield Water Dis		.00 MT	
	FULL MARKET VALUE	140,244				

16.041-1-12	CR 40 323 Vacant rural					
Richards Warren	Massena 1 405801	600	COUNTY TAXABLE VALUE		600	
Richards Linda	134'x40'x139'	600	TOWN TAXABLE VALUE		600	
354 E Orvis Street	FRNT 134.00 DPTH 40.00		SCHOOL TAXABLE VALUE		600	
Massena, NY 13662	EAST-0349750 NRTH-1786084		FD028 Norfolk Fire Dist		600 TO M	
	DEED BOOK 2006 PG-16080		WD031 W Hatfield Water Dis		.00 MT	
	FULL MARKET VALUE	732				

16.041-1-13	CR 40 314 Rural vac<10					
Jolley Aaron M	Massena 1 405801	3,000	COUNTY TAXABLE VALUE		3,000	
Jolley Britt	200'x90'x205'x40'	3,000	TOWN TAXABLE VALUE		3,000	
421 County Route 40	FRNT 200.00 DPTH 45.00		SCHOOL TAXABLE VALUE		3,000	
Massena, NY 13662-3427	EAST-0349618 NRTH-1786002		FD028 Norfolk Fire Dist		3,000 TO M	
	DEED BOOK 2003 PG-10972		WD031 W Hatfield Water Dis		.00 MT	
	FULL MARKET VALUE	3,659				

STATE OF NEW YORK
 COUNTY - St Lawrence
 TOWN - Norfolk
 SWIS - 406289

2 0 1 5 T E N T A T I V E A S S E S S M E N T R O L L
 T A X A B L E S E C T I O N O F T H E R O L L - 1
 M A P S E C T I O N - 016
 S U B - S E C T I O N - 041
 U N I F O R M P E R C E N T O F V A L U E I S 082.00

PAGE 130
 VALUATION DATE-JUL 01, 2014
 TAXABLE STATUS DATE-MAR 01, 2015
 RPS150/V04/L015
 CURRENT DATE 4/30/2015

*** S P E C I A L D I S T R I C T S U M M A R Y ***

CODE	DISTRICT NAME	TOTAL PARCELS	EXTENSION TYPE	EXTENSION VALUE	AD VALOREM VALUE	EXEMPT AMOUNT	TAXABLE VALUE
FD028	Norfolk Fire D	13	TOTAL M		661,600		661,600
LT036	W Hatfield Rd	1	TOTAL M		143,800		143,800
WD031	W Hatfield Wat	10	MOVTAX				

*** S C H O O L D I S T R I C T S U M M A R Y ***

CODE	DISTRICT NAME	TOTAL PARCELS	ASSESSED LAND	ASSESSED TOTAL	EXEMPT AMOUNT	TOTAL TAXABLE	STAR AMOUNT	STAR TAXABLE
405801	Massena 1	13	79,900	661,600		661,600	127,350	534,250
	S U B - T O T A L	13	79,900	661,600		661,600	127,350	534,250
	T O T A L	13	79,900	661,600		661,600	127,350	534,250

*** S Y S T E M C O D E S S U M M A R Y ***

NO SYSTEM EXEMPTIONS AT THIS LEVEL

*** E X E M P T I O N S U M M A R Y ***

CODE	DESCRIPTION	TOTAL PARCELS	COUNTY	TOWN	SCHOOL
41834	Enhanced S	1			53,550
41854	Basic Star	3			73,800
	T O T A L	4			127,350

STATE OF NEW YORK
COUNTY - St Lawrence
TOWN - Norfolk
SWIS - 406289

2 0 1 5 T E N T A T I V E A S S E S S M E N T R O L L
T A X A B L E SECTION OF THE ROLL - 1
M A P S E C T I O N - 016
S U B - S E C T I O N - 041
UNIFORM PERCENT OF VALUE IS 082.00

PAGE 131
VALUATION DATE-JUL 01, 2014
TAXABLE STATUS DATE-MAR 01, 2015
RPS150/V04/L015
CURRENT DATE 4/30/2015

*** G R A N D T O T A L S ***

ROLL SEC	DESCRIPTION	TOTAL PARCELS	ASSESSED LAND	ASSESSED TOTAL	TAXABLE COUNTY	TAXABLE TOWN	TAXABLE SCHOOL	STAR TAXABLE
1	TAXABLE	13	79,900	661,600	661,600	661,600	661,600	534,250

STATE OF NEW YORK
COUNTY - St Lawrence
TOWN - Norfolk
SWIS - 406289

2 0 1 5 T E N T A T I V E A S S E S S M E N T R O L L

T A X A B L E SECTION OF THE ROLL - 1

VALUATION DATE-JUL 01, 2014

TAXABLE STATUS DATE-MAR 01, 2015

TAX MAP NUMBER SEQUENCE
UNIFORM PERCENT OF VALUE IS 082.00
UNIFORM PERCENT OF VALUE IS 082.00

TAX MAP PARCEL NUMBER	PROPERTY LOCATION & CLASS	ASSESSMENT	EXEMPTION CODE	COUNTY	TOWN	SCHOOL
CURRENT OWNERS NAME	SCHOOL DISTRICT	LAND	TAX DESCRIPTION	TAXABLE VALUE		
CURRENT OWNERS ADDRESS	PARCEL SIZE/GRID COORD	TOTAL	SPECIAL DISTRICTS	ACCOUNT NO.		
***** 16.042-1-1 *****						
16.042-1-1	Hough Rd 314 Rural vac<10		COUNTY TAXABLE VALUE	4,600		1- 31- 1.21
Fetterly Kevin J Jr	Massena 1 405801	4,600	TOWN TAXABLE VALUE	4,600		
Fetterly Darci	75x494x75x450 Vacant	4,600	SCHOOL TAXABLE VALUE	4,600		
120 Hough Rd	FRNT 75.00 DPTH		FD028 Norfolk Fire Dist	4,600	TO M	
Massena, NY 13662	ACRES 0.83					
	EAST-0351469 NRTH-1787196					
	DEED BOOK 2008 PG-2809					
	FULL MARKET VALUE	5,610				
***** 16.042-1-2 *****						
16.042-1-2	120 Hough Rd 210 1 Family Res		Basic Star 41854	0	0	1-129-10.3
Fetterly Kevin J Jr	Massena 1 405801	8,500	COUNTY TAXABLE VALUE	118,000		0 24,600
Fetterly Darci	Contempary & Ing Pool	118,000	TOWN TAXABLE VALUE	118,000		
120 Hough Rd	100x494x229x444		SCHOOL TAXABLE VALUE	93,400		
Massena, NY 13662	FRNT 100.00 DPTH 469.00		FD028 Norfolk Fire Dist	118,000	TO M	
	ACRES 1.40					
	EAST-0351549 NRTH-1787249					
	DEED BOOK 2008 PG-2809					
	FULL MARKET VALUE	143,902				
***** 16.042-1-3 *****						
16.042-1-3	116 Hough Rd 210 1 Family Res		Basic Star 41854	0	0	1-129-10.12
Vaisey Jack Allen	Massena 1 405801	11,000	COUNTY TAXABLE VALUE	82,800		0 24,600
Vaisey Deborah	Ranch	82,800	TOWN TAXABLE VALUE	82,800		
116 Hough Rd	ACRES 1.67		SCHOOL TAXABLE VALUE	58,200		
Massena, NY 13662	EAST-0351717 NRTH-1787311		FD028 Norfolk Fire Dist	82,800	TO M	
	DEED BOOK 998 PG-00790					
	FULL MARKET VALUE	100,976				
***** 16.042-1-4 *****						
16.042-1-4	108 Hough Rd 210 1 Family Res		VET COM C 41132	0	10,600	1- 50-11
Harrington Kenneth D	Massena 1 405801	7,600	VET COM T 41133	0	0	0 0
108 Hough Rd	Ranch	42,400	Enhanced S 41834	0	0	10,600 0
Massena, NY 13662	FRNT 150.00 DPTH 430.00		COUNTY TAXABLE VALUE	31,800		0 42,400
	ACRES 1.50		TOWN TAXABLE VALUE	31,800		
	EAST-0351843 NRTH-1787408		SCHOOL TAXABLE VALUE	0		
	DEED BOOK 1011 PG-00903		FD028 Norfolk Fire Dist	42,400	TO M	
	FULL MARKET VALUE	51,707				
***** 16.042-1-5 *****						
16.042-1-5	92 Hough Rd 312 Vac w/imprv		COUNTY TAXABLE VALUE	27,300		1-129-10.11
Thomas Timothy	Massena 1 405801	16,300	TOWN TAXABLE VALUE	27,300		
101 E Sioux Rd Unit 1648	ACRES 2.90	27,300	SCHOOL TAXABLE VALUE	27,300		
Pharr, TX 78577-1750	EAST-0352000 NRTH-1787595		FD028 Norfolk Fire Dist	27,300	TO M	
	DEED BOOK 2003 PG-11409					
	FULL MARKET VALUE	33,293				

STATE OF NEW YORK
 COUNTY - St Lawrence
 TOWN - Norfolk
 SWIS - 406289

2 0 1 5 T E N T A T I V E A S S E S S M E N T R O L L
 T A X A B L E SECTION OF THE ROLL - 1

PAGE 133
 VALUATION DATE-JUL 01, 2014
 TAXABLE STATUS DATE-MAR 01, 2015

TAX MAP NUMBER SEQUENCE
 UNIFORM PERCENT OF VALUE IS 082.00
 UNIFORM PERCENT OF VALUE IS 082.00

TAX MAP PARCEL NUMBER	PROPERTY LOCATION & CLASS	ASSESSMENT	EXEMPTION CODE	COUNTY	TOWN	SCHOOL
CURRENT OWNERS NAME	SCHOOL DISTRICT	LAND	TAX DESCRIPTION	TAXABLE VALUE		
CURRENT OWNERS ADDRESS	PARCEL SIZE/GRID COORD	TOTAL	SPECIAL DISTRICTS	ACCOUNT NO.		

16.042-1-6	100 Hough Rd 270 Mfg housing Massena 1 405801	4,000	COUNTY TAXABLE VALUE	11,200		1- 44-15
Thomas Timothy			TOWN TAXABLE VALUE	11,200		
101 E Sioux Rd Unit 1648	FRNT 75.00 DPTH 150.00	11,200	SCHOOL TAXABLE VALUE	11,200		
Pharr, TX 78577-1750	ACRES 0.26 EAST-0352109 NRTH-1787414 DEED BOOK 2003 PG-11409		FD028 Norfolk Fire Dist	11,200 TO M		
	FULL MARKET VALUE	13,659	*****			

16.042-1-7	96 Hough Rd 210 1 Family Res Massena 1 405801	4,000	COUNTY TAXABLE VALUE	25,400		1- 40-13
Thomas Timothy			TOWN TAXABLE VALUE	25,400		
101 E Sioux Rd Unit 1648	Cottage	25,400	SCHOOL TAXABLE VALUE	25,400		
Pharr, TX 78577-1750	FRNT 75.00 DPTH 150.00 ACRES 0.25 EAST-0352171 NRTH-1787460 DEED BOOK 2003 PG-11409		FD028 Norfolk Fire Dist	25,400 TO M		
	FULL MARKET VALUE	30,976	*****			

16.042-1-8	94 Hough Rd 210 1 Family Res Massena 1 405801	4,000	COUNTY TAXABLE VALUE	28,300		1- 74- 7
White Louise Lamb			TOWN TAXABLE VALUE	28,300		
460 County Route 40	1 Family Ranch	28,300	SCHOOL TAXABLE VALUE	28,300		
Massena, NY 13662	FRNT 75.00 DPTH 150.00 ACRES 0.25 EAST-0352230 NRTH-1787495 DEED BOOK 901 PG-00164		FD028 Norfolk Fire Dist	28,300 TO M		
	FULL MARKET VALUE	34,512	*****			

16.042-1-9	88 Hough Rd 210 1 Family Res Massena 1 405801	11,400	COUNTY TAXABLE VALUE	66,600		1-129-10.2
George Lorraine N			TOWN TAXABLE VALUE	66,600		
Sunrise Apt	FRNT 200.00 DPTH	66,600	SCHOOL TAXABLE VALUE	66,600		
378 State Route 37	ACRES 1.78 EAST-0352311 NRTH-1787599 DEED BOOK 941 PG-00961		FD028 Norfolk Fire Dist	66,600 TO M		
Akwesasne, NY 13655-2151	FULL MARKET VALUE	81,220	*****			

16.042-1-10	78 Hough Rd 210 1 Family Res Massena 1 405801	8,500	Enhanced S 41834	0	0	1-129-10.2 53,550
Agati John B			COUNTY TAXABLE VALUE	92,200		
78 Hough Rd	FRNT 155.00 DPTH	92,200	TOWN TAXABLE VALUE	92,200		
Massena, NY 13662	ACRES 2.10 EAST-0352465 NRTH-1787680 DEED BOOK 2008 PG-4587		SCHOOL TAXABLE VALUE	38,650		
	FULL MARKET VALUE	112,439	FD028 Norfolk Fire Dist	92,200 TO M		

STATE OF NEW YORK
 COUNTY - St Lawrence
 TOWN - Norfolk
 SWIS - 406289

2 0 1 5 T E N T A T I V E A S S E S S M E N T R O L L
 T A X A B L E SECTION OF THE ROLL - 1

PAGE 134
 VALUATION DATE-JUL 01, 2014
 TAXABLE STATUS DATE-MAR 01, 2015

TAX MAP NUMBER SEQUENCE
 UNIFORM PERCENT OF VALUE IS 082.00
 UNIFORM PERCENT OF VALUE IS 082.00

TAX MAP PARCEL NUMBER	PROPERTY LOCATION & CLASS	ASSESSMENT	EXEMPTION CODE	COUNTY	TOWN	SCHOOL
CURRENT OWNERS NAME	SCHOOL DISTRICT	LAND	TAX DESCRIPTION	TAXABLE VALUE		ACCOUNT NO.
CURRENT OWNERS ADDRESS	PARCEL SIZE/GRID COORD	TOTAL	SPECIAL DISTRICTS			

16.042-1-11	76 Hough Rd			16.042-1-11		*****
Spellan Sheila Ann	210 1 Family Res		COUNTY TAXABLE VALUE	43,400		1-100- 8
Spellan Glendon	Massena 1 405801	5,700	TOWN TAXABLE VALUE	43,400		
PO Box 493	100x300x114x244	43,400	SCHOOL TAXABLE VALUE	43,400		
Kendall, NY 14476	FRNT 100.00 DPTH 272.00		FD028 Norfolk Fire Dist	43,400 TO M		
	EAST-0352595 NRTH-1787718					
	DEED BOOK 2009 PG-19044					
	FULL MARKET VALUE	52,927				

16.042-1-12	Hough Rd			16.042-1-12		*****
Spellan Glendon J	314 Rural vac<10		COUNTY TAXABLE VALUE	3,600		1- 91- 3
PO Box 493	Massena 1 405801	3,600	TOWN TAXABLE VALUE	3,600		
Kendall, NY 14476	110x244x132x178(d)	3,600	SCHOOL TAXABLE VALUE	3,600		
	FRNT 110.00 DPTH 175.00		FD028 Norfolk Fire Dist	3,600 TO M		
	EAST-0352768 NRTH-1787807					
	DEED BOOK 2010 PG-15615					
	FULL MARKET VALUE	4,390				

16.042-1-13	66 Hough Rd			16.042-1-13		*****
Spellan Robert E	270 Mfg housing		Basic Star 41854	0		1- 13-11
66 Hough Rd	Massena 1 405801	6,100	COUNTY TAXABLE VALUE	15,700	0	15,700
Massena, NY 13662	FRNT 120.00 DPTH 141.00	15,700	TOWN TAXABLE VALUE	15,700		
	EAST-0352871 NRTH-1787855		SCHOOL TAXABLE VALUE	0		
	DEED BOOK 891 PG-00232		FD028 Norfolk Fire Dist	15,700 TO M		
	FULL MARKET VALUE	19,146				

16.042-1-14	53 Hough Rd			16.042-1-14		*****
Stickney Robert L	210 1 Family Res		Basic Star 41854	0		1- 31-13
53 Hough Rd	Massena 1 405801	5,400	COUNTY TAXABLE VALUE	73,900	0	24,600
Massena, NY 13662	Ranch	73,900	TOWN TAXABLE VALUE	73,900		
	FRNT 95.00 DPTH 197.00		SCHOOL TAXABLE VALUE	49,300		
	BANK8888869		FD028 Norfolk Fire Dist	73,900 TO M		
	EAST-0353302 NRTH-1787855					
	DEED BOOK 2003 PG-18951					
	FULL MARKET VALUE	90,122				

16.042-1-15	57 Hough Rd			16.042-1-15		*****
Bessy Sherry	270 Mfg housing		COUNTY TAXABLE VALUE	15,400		1- 8- 4
204 Wallace Rd	Massena 1 405801	5,700	TOWN TAXABLE VALUE	15,400		
Norfolk, NY 13667	.50 Ar Trailer	15,400	SCHOOL TAXABLE VALUE	15,400		
	FRNT 95.00 DPTH 197.00		FD028 Norfolk Fire Dist	15,400 TO M		
	EAST-0353222 NRTH-1787804					
	DEED BOOK 2011 PG-16660					
	FULL MARKET VALUE	18,780				

STATE OF NEW YORK
COUNTY - St Lawrence
TOWN - Norfolk
SWIS - 406289

2 0 1 5 T E N T A T I V E A S S E S S M E N T R O L L
T A X A B L E SECTION OF THE ROLL - 1

PAGE 135
VALUATION DATE-JUL 01, 2014
TAXABLE STATUS DATE-MAR 01, 2015

TAX MAP NUMBER SEQUENCE
UNIFORM PERCENT OF VALUE IS 082.00
UNIFORM PERCENT OF VALUE IS 082.00

TAX MAP PARCEL NUMBER	PROPERTY LOCATION & CLASS	ASSESSMENT	EXEMPTION CODE	COUNTY	TOWN	SCHOOL
CURRENT OWNERS NAME	SCHOOL DISTRICT	LAND	TAX DESCRIPTION	TAXABLE VALUE		
CURRENT OWNERS ADDRESS	PARCEL SIZE/GRID COORD	TOTAL	SPECIAL DISTRICTS	ACCOUNT NO.		

16.042-1-16	63 Hough Rd			16.042-1-16		*****
Peets Paul S	311 Res vac land		COUNTY TAXABLE VALUE		1- 8- 6	
Peets Darlene J	Massena 1 405801	7,400	TOWN TAXABLE VALUE			
61 Hough Rd	FRNT 200.00 DPTH 155.00	7,400	SCHOOL TAXABLE VALUE			
Massena, NY 13662	EAST-0353298 NRTH-1787643		FD028 Norfolk Fire Dist			
	DEED BOOK 1029 PG-00391					
	FULL MARKET VALUE	9,024				

16.042-1-17	61,61A Hough Rd			16.042-1-17		*****
Peets Darlene	210 1 Family Res		Basic Star 41854		1-121- 9	
Peets Paul Stanley	Massena 1 405801	5,700	COUNTY TAXABLE VALUE			
61 Hough Rd	Ranch	64,200	TOWN TAXABLE VALUE			
Massena, NY 13662	FRNT 87.00 DPTH 197.00		SCHOOL TAXABLE VALUE			
	EAST-0353144 NRTH-1787756		FD028 Norfolk Fire Dist			
	DEED BOOK 928 PG-01076					
	FULL MARKET VALUE	78,293				

16.042-1-18	65 Hough Rd			16.042-1-18		*****
Gebault Edward T (LU)	312 Vac w/imprv		COUNTY TAXABLE VALUE		1-130- 5	
Gebault Ann B (LU)	Massena 1 405801	4,900	TOWN TAXABLE VALUE			
49 Hough Rd	FRNT 85.00 DPTH 197.00	29,900	SCHOOL TAXABLE VALUE			
Massena, NY 13662	EAST-0353073 NRTH-1787709		FD028 Norfolk Fire Dist			
	DEED BOOK 2005 PG-12474					
	FULL MARKET VALUE	36,463				

16.042-1-19	67 Hough Rd			16.042-1-19		*****
von Borstel Douglas	311 Res vac land		COUNTY TAXABLE VALUE		1-111- 7	
von Borstel Noreen H	Massena 1 405801	5,400	TOWN TAXABLE VALUE			
138 Hough Rd	FRNT 95.00 DPTH 197.00	5,400	SCHOOL TAXABLE VALUE			
Massena, NY 13662	ACRES 0.47		FD028 Norfolk Fire Dist			
	EAST-0352997 NRTH-1787661					
	DEED BOOK 2011 PG-1626					
	FULL MARKET VALUE	6,585				

16.042-1-20	Hough Rd			16.042-1-20		*****
Spellan Derek E	311 Res vac land		COUNTY TAXABLE VALUE		1- 13-10	
77 Hough Rd	Massena 1 405801	6,100	TOWN TAXABLE VALUE			
Massena, NY 13662	FRNT 115.00 DPTH 177.00	6,100	SCHOOL TAXABLE VALUE			
	BANK8888869		FD028 Norfolk Fire Dist			
	EAST-0352904 NRTH-1787613					
	DEED BOOK 2011 PG-7534					
	FULL MARKET VALUE	7,439				

STATE OF NEW YORK
COUNTY - St Lawrence
TOWN - Norfolk
SWIS - 406289

2 0 1 5 T E N T A T I V E A S S E S S M E N T R O L L
T A X A B L E SECTION OF THE ROLL - 1

PAGE 136
VALUATION DATE-JUL 01, 2014
TAXABLE STATUS DATE-MAR 01, 2015

TAX MAP NUMBER SEQUENCE
UNIFORM PERCENT OF VALUE IS 082.00
UNIFORM PERCENT OF VALUE IS 082.00

TAX MAP PARCEL NUMBER	PROPERTY LOCATION & CLASS	ASSESSMENT	EXEMPTION CODE	COUNTY	TOWN	SCHOOL
CURRENT OWNERS NAME	SCHOOL DISTRICT	LAND	TAX DESCRIPTION	TAXABLE VALUE		
CURRENT OWNERS ADDRESS	PARCEL SIZE/GRID COORD	TOTAL	SPECIAL DISTRICTS	ACCOUNT NO.		

16.042-1-21	79 Hough Rd			16.042-1-21		*****
Spellan Glendon (Etal)	210 1 Family Res		COUNTY TAXABLE VALUE			1-111- 8
Attn: Bestor, Suzanne & Etal	Massena 1 405801	6,000	TOWN TAXABLE VALUE			
405 Willard Rd	FRNT 132.00 DPTH 304.00	21,400	SCHOOL TAXABLE VALUE			
Massena, NY 13662	EAST-0352768 NRTH-1787452		FD028 Norfolk Fire Dist		21,400 TO M	
	DEED BOOK 1998 PG-2591					
	FULL MARKET VALUE	26,098				

16.042-1-22	103 Hough Rd			16.042-1-22		*****
Plourde Jamie	270 Mfg housing		Basic Star 41854			1- 42- 7
103 Hough Rd	Massena 1 405801	12,100	COUNTY TAXABLE VALUE			
Massena, NY 13662	207x421x212x421	19,300	TOWN TAXABLE VALUE			
	FRNT 207.00 DPTH 421.00		SCHOOL TAXABLE VALUE			
	ACRES 2.01		FD028 Norfolk Fire Dist		19,300 TO M	
	EAST-0352257 NRTH-1787090					
	DEED BOOK 1058 PG-278					
	FULL MARKET VALUE	23,537				

16.042-1-23	113 Hough Rd			16.042-1-23		*****
Harvey Edward J Jr	311 Res vac land		COUNTY TAXABLE VALUE			
Harvey Heather M	Massena 1 405801	8,900	TOWN TAXABLE VALUE			
119 Hough Rd	FRNT 357.00 DPTH	8,900	SCHOOL TAXABLE VALUE			
Massena, NY 13662	ACRES 1.20		FD028 Norfolk Fire Dist		8,900 TO M	
	EAST-0351971 NRTH-1787034					
	DEED BOOK 2010 PG-16847					
	FULL MARKET VALUE	10,854				

STATE OF NEW YORK
 COUNTY - St Lawrence
 TOWN - Norfolk
 SWIS - 406289

2 0 1 5 T E N T A T I V E A S S E S S M E N T R O L L
 T A X A B L E S E C T I O N O F T H E R O L L - 1
 M A P S E C T I O N - 016
 S U B - S E C T I O N - 042
 U N I F O R M P E R C E N T O F V A L U E I S 082.00

PAGE 137
 VALUATION DATE-JUL 01, 2014
 TAXABLE STATUS DATE-MAR 01, 2015
 RPS150/V04/L015
 CURRENT DATE 4/30/2015

*** S P E C I A L D I S T R I C T S U M M A R Y ***

CODE	DISTRICT NAME	TOTAL PARCELS	EXTENSION TYPE	EXTENSION VALUE	AD VALOREM VALUE	EXEMPT AMOUNT	TAXABLE VALUE
FD028	Norfolk Fire D	23	TOTAL M		813,400		813,400

*** S C H O O L D I S T R I C T S U M M A R Y ***

CODE	DISTRICT NAME	TOTAL PARCELS	ASSESSED LAND	ASSESSED TOTAL	EXEMPT AMOUNT	TOTAL TAXABLE	STAR AMOUNT	STAR TAXABLE
405801	Massena 1	23	162,900	813,400		813,400	229,350	584,050
	S U B - T O T A L	23	162,900	813,400		813,400	229,350	584,050
	T O T A L	23	162,900	813,400		813,400	229,350	584,050

*** S Y S T E M C O D E S S U M M A R Y ***

NO SYSTEM EXEMPTIONS AT THIS LEVEL

*** E X E M P T I O N S U M M A R Y ***

CODE	DESCRIPTION	TOTAL PARCELS	COUNTY	TOWN	SCHOOL
41132	VET COM C	1	10,600		
41133	VET COM T	1		10,600	
41834	Enhanced S	2			95,950
41854	Basic Star	6			133,400
	T O T A L	10	10,600	10,600	229,350

STATE OF NEW YORK
COUNTY - St Lawrence
TOWN - Norfolk
SWIS - 406289

2 0 1 5 T E N T A T I V E A S S E S S M E N T R O L L
T A X A B L E SECTION OF THE ROLL - 1
M A P S E C T I O N - 016
S U B - S E C T I O N - 042
UNIFORM PERCENT OF VALUE IS 082.00

PAGE 138
VALUATION DATE-JUL 01, 2014
TAXABLE STATUS DATE-MAR 01, 2015
RPS150/V04/L015
CURRENT DATE 4/30/2015

*** G R A N D T O T A L S ***

ROLL SEC	DESCRIPTION	TOTAL PARCELS	ASSESSED LAND	ASSESSED TOTAL	TAXABLE COUNTY	TAXABLE TOWN	TAXABLE SCHOOL	STAR TAXABLE
1	TAXABLE	23	162,900	813,400	802,800	802,800	813,400	584,050

STATE OF NEW YORK
 COUNTY - St Lawrence
 TOWN - Norfolk
 SWIS - 406289

2 0 1 5 T E N T A T I V E A S S E S S M E N T R O L L
 T A X A B L E SECTION OF THE ROLL - 1

PAGE 139
 VALUATION DATE-JUL 01, 2014
 TAXABLE STATUS DATE-MAR 01, 2015

TAX MAP NUMBER SEQUENCE
 UNIFORM PERCENT OF VALUE IS 082.00
 UNIFORM PERCENT OF VALUE IS 082.00

TAX MAP PARCEL NUMBER	PROPERTY LOCATION & CLASS	ASSESSMENT	EXEMPTION CODE	COUNTY	TOWN	SCHOOL
CURRENT OWNERS NAME	SCHOOL DISTRICT	LAND	TAX DESCRIPTION	TAXABLE VALUE		
CURRENT OWNERS ADDRESS	PARCEL SIZE/GRID COORD	TOTAL	SPECIAL DISTRICTS			ACCOUNT NO.
***** 16.071-1-1 *****						
16.071-1-1	CR 40					
Mossow Jason S	311 Res vac land		COUNTY TAXABLE VALUE	4,800		
Mossow Kathy M	Massena 1 405801	4,800	TOWN TAXABLE VALUE	4,800		
41 County Route 40	FRNT 300.00 DPTH	4,800	SCHOOL TAXABLE VALUE	4,800		
Massena, NY 13662	ACRES 1.00		FD028 Norfolk Fire Dist	4,800 TO M		
	EAST-0343588 NRTH-1778357		WD031 W Hatfield Water Dis	.00 MT		
	DEED BOOK 2012 PG-8756					
	FULL MARKET VALUE	5,854				
***** 16.071-1-2 *****						
16.071-1-2	41 CR 40		Basic Star 41854	0	0	1- 64- 4
Mossow Jason S	210 1 Family Res	5,900	COUNTY TAXABLE VALUE	46,400	0	24,600
Mossow Kathy M	Massena 1 405801	46,400	TOWN TAXABLE VALUE	46,400		
41 County Route 40	125x310x64x286 Cottage		SCHOOL TAXABLE VALUE	21,800		
Massena, NY 13662	FRNT 125.00 DPTH 298.00		FD028 Norfolk Fire Dist	46,400 TO M		
	BANK8888869		LT036 W Hatfield Rd Light	46,400 TO M		
	EAST-0343629 NRTH-1778463		WD031 W Hatfield Water Dis	.00 MT		
	DEED BOOK 2011 PG-14351					
	FULL MARKET VALUE	56,585				
***** 16.071-1-3 *****						
16.071-1-3	49 CR 40		Basic Star 41854	0	0	1- 82-14.1
Belile Elizabeth	210 1 Family Res	12,300	COUNTY TAXABLE VALUE	66,300	0	24,600
Belile Jason A	Massena 1 405801	66,300	TOWN TAXABLE VALUE	66,300		
49 County Route 40	FRNT 407.00 DPTH 269.00		SCHOOL TAXABLE VALUE	41,700		
Massena, NY 13662	ACRES 2.50 BANK8888830		FD028 Norfolk Fire Dist	66,300 TO M		
	EAST-0343756 NRTH-1778715		LT036 W Hatfield Rd Light	66,300 TO M		
	DEED BOOK 2010 PG-17343		WD031 W Hatfield Water Dis	.00 MT		
	FULL MARKET VALUE	80,854				
***** 16.071-1-4 *****						
16.071-1-4	61 CR 40		Basic Star 41854	0	0	1-126- 5
Bennett Shawn R	210 1 Family Res	5,800	COUNTY TAXABLE VALUE	45,000	0	24,600
Blair Theresa M	Massena 1 405801	45,000	TOWN TAXABLE VALUE	45,000		
61 County Route 40	120x253x50x232		SCHOOL TAXABLE VALUE	20,400		
Massena, NY 13662	FRNT 120.00 DPTH 243.00		FD028 Norfolk Fire Dist	45,000 TO M		
	ACRES 0.45 BANK8888173		LT036 W Hatfield Rd Light	45,000 TO M		
	EAST-0343890 NRTH-1778913		WD031 W Hatfield Water Dis	.00 MT		
	DEED BOOK 2006 PG-22256					
	FULL MARKET VALUE	54,878				
***** 16.071-1-5 *****						
16.071-1-5	75 CR 40		Basic Star 41854	0	0	1-121- 3
Murphy Frederick A	210 1 Family Res	10,200	COUNTY TAXABLE VALUE	90,200	0	24,600
75 County Route 40	Massena 1 405801	90,200	TOWN TAXABLE VALUE	90,200		
Massena, NY 13662	Also 1051/222		SCHOOL TAXABLE VALUE	65,600		
	270x162x125x283x160		FD028 Norfolk Fire Dist	90,200 TO M		
	FRNT 270.00 DPTH		LT036 W Hatfield Rd Light	90,200 TO M		
	ACRES 1.50		WD031 W Hatfield Water Dis	.00 MT		
	EAST-0344112 NRTH-1779262					
	DEED BOOK 2007 PG-15086					
	FULL MARKET VALUE	110,000				

STATE OF NEW YORK
COUNTY - St Lawrence
TOWN - Norfolk
SWIS - 406289

2 0 1 5 T E N T A T I V E A S S E S S M E N T R O L L
T A X A B L E SECTION OF THE ROLL - 1

PAGE 140
VALUATION DATE-JUL 01, 2014
TAXABLE STATUS DATE-MAR 01, 2015

TAX MAP NUMBER SEQUENCE
UNIFORM PERCENT OF VALUE IS 082.00
UNIFORM PERCENT OF VALUE IS 082.00

TAX MAP PARCEL NUMBER	PROPERTY LOCATION & CLASS	ASSESSMENT	EXEMPTION CODE	COUNTY	TOWN	SCHOOL
CURRENT OWNERS NAME	SCHOOL DISTRICT	LAND	TAX DESCRIPTION	TAXABLE VALUE		
CURRENT OWNERS ADDRESS	PARCEL SIZE/GRID COORD	TOTAL	SPECIAL DISTRICTS	ACCOUNT NO.		

16.071-1-6	87 CR 40			16.071-1-6		1- 57-11
Wagstaff William R Jr	210 1 Family Res		Basic Star 41854	0	0	24,600
87 County Route 40	Massena 1 405801	5,100	COUNTY TAXABLE VALUE	58,900		
Massena, NY 13662	FRNT 90.00 DPTH 200.00	58,900	TOWN TAXABLE VALUE	58,900		
	ACRES 0.50		SCHOOL TAXABLE VALUE	34,300		
	EAST-0344206 NRTH-1779424		FD028 Norfolk Fire Dist	58,900	TO M	
	DEED BOOK 2003 PG-3000		LT036 W Hatfield Rd Light	58,900	TO M	
	FULL MARKET VALUE	71,829	WD031 W Hatfield Water Dis	.00	MT	

16.071-1-7	89 CR 40			16.071-1-7		1- 7-11
Durgan William L	210 1 Family Res		Enhanced S 41834	0	0	53,550
Durgan Betty A	Massena 1 405801	5,700	COUNTY TAXABLE VALUE	75,000		
89 County Route 40	FRNT 100.00 DPTH 240.00	75,000	TOWN TAXABLE VALUE	75,000		
Massena, NY 13662	ACRES 0.55		SCHOOL TAXABLE VALUE	21,450		
	EAST-0344265 NRTH-1779525		FD028 Norfolk Fire Dist	75,000	TO M	
	DEED BOOK 2008 PG-7733		LT036 W Hatfield Rd Light	75,000	TO M	
	FULL MARKET VALUE	91,463	WD031 W Hatfield Water Dis	.00	MT	

16.071-1-8	93 CR 40			16.071-1-8		1- 36- 5
Pernice Jayden	210 1 Family Res		Basic Star 41854	0	0	24,600
93 County Route 40	Massena 1 405801	5,700	COUNTY TAXABLE VALUE	68,000		
Massena, NY 13662	Ranch	68,000	TOWN TAXABLE VALUE	68,000		
	FRNT 100.00 DPTH 240.00		SCHOOL TAXABLE VALUE	43,400		
	ACRES 0.54 BANK8888111		FD028 Norfolk Fire Dist	68,000	TO M	
	EAST-0344305 NRTH-1779610		LT036 W Hatfield Rd Light	68,000	TO M	
	DEED BOOK 2013 PG-18901		WD031 W Hatfield Water Dis	.00	MT	
	FULL MARKET VALUE	82,927				

16.071-1-9	97 CR 40			16.071-1-9		1- 38-14
White Trevor J	210 1 Family Res		Basic Star 41854	0	0	24,600
White Rebekah J	Massena 1 405801	5,700	COUNTY TAXABLE VALUE	71,500		
97 County Route 40	FRNT 100.00 DPTH 240.00	71,500	TOWN TAXABLE VALUE	71,500		
Massena, NY 13662	ACRES 0.54 BANK8888173		SCHOOL TAXABLE VALUE	46,900		
	EAST-0344365 NRTH-1779692		FD028 Norfolk Fire Dist	71,500	TO M	
	DEED BOOK 2008 PG-4917		LT036 W Hatfield Rd Light	71,500	TO M	
	FULL MARKET VALUE	87,195	WD031 W Hatfield Water Dis	.00	MT	

16.071-1-10	101 CR 40			16.071-1-10		1-119-12
Reed Shawn	210 1 Family Res		Basic Star 41854	0	0	24,600
101 County Route 40	Massena 1 405801	6,700	COUNTY TAXABLE VALUE	67,200		
Massena, NY 13662	132x240x100x229	67,200	TOWN TAXABLE VALUE	67,200		
	FRNT 132.00 DPTH		SCHOOL TAXABLE VALUE	42,600		
	ACRES 0.62		FD028 Norfolk Fire Dist	67,200	TO M	
	EAST-0344423 NRTH-1779781		LT036 W Hatfield Rd Light	67,200	TO M	
	DEED BOOK 1999 PG-20044		WD031 W Hatfield Water Dis	.00	MT	
	FULL MARKET VALUE	81,951				

STATE OF NEW YORK
COUNTY - St Lawrence
TOWN - Norfolk
SWIS - 406289

2 0 1 5 T E N T A T I V E A S S E S S M E N T R O L L
T A X A B L E SECTION OF THE ROLL - 1

PAGE 141
VALUATION DATE-JUL 01, 2014
TAXABLE STATUS DATE-MAR 01, 2015

TAX MAP NUMBER SEQUENCE
UNIFORM PERCENT OF VALUE IS 082.00
UNIFORM PERCENT OF VALUE IS 082.00

TAX MAP PARCEL NUMBER	PROPERTY LOCATION & CLASS	ASSESSMENT	EXEMPTION CODE	COUNTY	TOWN	SCHOOL
CURRENT OWNERS NAME	SCHOOL DISTRICT	LAND	TAX DESCRIPTION	TAXABLE VALUE		
CURRENT OWNERS ADDRESS	PARCEL SIZE/GRID COORD	TOTAL	SPECIAL DISTRICTS	ACCOUNT NO.		

16.071-1-11.1	67 CR 40			16.071-1-11.1	*****	
Lacourse Steve	484 1 use sm bld		COUNTY TAXABLE VALUE		1- 62- 7	
Lacourse Robin	Massena 1 405801	14,700	TOWN TAXABLE VALUE			
67 County Route 40	FRNT 222.00 DPTH 232.00	134,800	SCHOOL TAXABLE VALUE			
Massena, NY 13662-3490	ACRES 1.20		FD028 Norfolk Fire Dist		134,800 TO M	
	EAST-0343951 NRTH-1779064		LT036 W Hatfield Rd Light		134,800 TO M	
	DEED BOOK 1042 PG-00164		WD031 W Hatfield Water Dis		.00 MT	
	FULL MARKET VALUE	164,390				

16.071-1-11.2	Off Cr 40			16.071-1-11.2	*****	
LaPlante Denes	314 Rural vac<10		COUNTY TAXABLE VALUE			
LaPlante Deborah	Massena 1 405801	4,000	TOWN TAXABLE VALUE			
9560 State Highway 56	FRNT 572.00 DPTH	4,000	SCHOOL TAXABLE VALUE			
Norfolk, NY 13667	ACRES 8.00		FD028 Norfolk Fire Dist		4,000 TO M	
	EAST-0343745 NRTH-1779515		LT036 W Hatfield Rd Light		4,000 TO M	
	DEED BOOK 2013 PG-13341		WD031 W Hatfield Water Dis		.00 MT	
	FULL MARKET VALUE	4,878				

16.071-1-13	Off CR 40			16.071-1-13	*****	
Durgan William L	314 Rural vac<10		COUNTY TAXABLE VALUE			
Durgan Betty A	Massena 1 405801	1,850	TOWN TAXABLE VALUE			
89 County Route 40	Also see 2004-15859	1,850	SCHOOL TAXABLE VALUE			
Massena, NY 13662	90'X516'X10'X400'X40'X130		FD028 Norfolk Fire Dist		1,850 TO M	
	ACRES 0.50		LT036 W Hatfield Rd Light		1,850 TO M	
	EAST-0344182 NRTH-1779634		WD031 W Hatfield Water Dis		.00 MT	
	DEED BOOK 2008 PG-7733					
	FULL MARKET VALUE	2,256				

STATE OF NEW YORK
 COUNTY - St Lawrence
 TOWN - Norfolk
 SWIS - 406289

2 0 1 5 T E N T A T I V E A S S E S S M E N T R O L L
 T A X A B L E S E C T I O N O F T H E R O L L - 1
 M A P S E C T I O N - 016
 S U B - S E C T I O N - 071
 U N I F O R M P E R C E N T O F V A L U E I S 082.00

PAGE 142
 VALUATION DATE-JUL 01, 2014
 TAXABLE STATUS DATE-MAR 01, 2015
 RPS150/V04/L015
 CURRENT DATE 4/30/2015

*** S P E C I A L D I S T R I C T S U M M A R Y ***

CODE	DISTRICT NAME	TOTAL PARCELS	EXTENSION TYPE	EXTENSION VALUE	AD VALOREM VALUE	EXEMPT AMOUNT	TAXABLE VALUE
FD028	Norfolk Fire D	13	TOTAL M		733,950		733,950
LT036	W Hatfield Rd	12	TOTAL M		729,150		729,150
WD031	W Hatfield Wat	13	MOVTAX				

*** S C H O O L D I S T R I C T S U M M A R Y ***

CODE	DISTRICT NAME	TOTAL PARCELS	ASSESSED LAND	ASSESSED TOTAL	EXEMPT AMOUNT	TOTAL TAXABLE	STAR AMOUNT	STAR TAXABLE
405801	Massena 1	13	88,450	733,950		733,950	250,350	483,600
	S U B - T O T A L	13	88,450	733,950		733,950	250,350	483,600
	T O T A L	13	88,450	733,950		733,950	250,350	483,600

*** S Y S T E M C O D E S S U M M A R Y ***

NO SYSTEM EXEMPTIONS AT THIS LEVEL

*** E X E M P T I O N S U M M A R Y ***

CODE	DESCRIPTION	TOTAL PARCELS	COUNTY	TOWN	SCHOOL
41834	Enhanced S	1			53,550
41854	Basic Star	8			196,800
	T O T A L	9			250,350

STATE OF NEW YORK
COUNTY - St Lawrence
TOWN - Norfolk
SWIS - 406289

2 0 1 5 T E N T A T I V E A S S E S S M E N T R O L L
T A X A B L E SECTION OF THE ROLL - 1
M A P S E C T I O N - 016
S U B - S E C T I O N - 071
UNIFORM PERCENT OF VALUE IS 082.00

PAGE 143
VALUATION DATE-JUL 01, 2014
TAXABLE STATUS DATE-MAR 01, 2015
RPS150/V04/L015
CURRENT DATE 4/30/2015

*** G R A N D T O T A L S ***

ROLL SEC	DESCRIPTION	TOTAL PARCELS	ASSESSED LAND	ASSESSED TOTAL	TAXABLE COUNTY	TAXABLE TOWN	TAXABLE SCHOOL	STAR TAXABLE
1	TAXABLE	13	88,450	733,950	733,950	733,950	733,950	483,600

STATE OF NEW YORK
COUNTY - St Lawrence
TOWN - Norfolk
SWIS - 406289

2 0 1 5 T E N T A T I V E A S S E S S M E N T R O L L
T A X A B L E SECTION OF THE ROLL - 1

PAGE 144
VALUATION DATE-JUL 01, 2014
TAXABLE STATUS DATE-MAR 01, 2015

TAX MAP NUMBER SEQUENCE
UNIFORM PERCENT OF VALUE IS 082.00
UNIFORM PERCENT OF VALUE IS 082.00

TAX MAP PARCEL NUMBER	PROPERTY LOCATION & CLASS	ASSESSMENT	EXEMPTION CODE	COUNTY	TOWN	SCHOOL
CURRENT OWNERS NAME	SCHOOL DISTRICT	LAND	TAX DESCRIPTION	TAXABLE VALUE		
CURRENT OWNERS ADDRESS	PARCEL SIZE/GRID COORD	TOTAL	SPECIAL DISTRICTS	ACCOUNT NO.		
***** 16.073-1-1 *****						
16.073-1-1	Brouse Rd					1- 42-12.12
Greenwood Larry	314 Rural vac<10		COUNTY TAXABLE VALUE	4,000		
Greenwood Karen	Norwood-Norfolk 406201	4,000	TOWN TAXABLE VALUE	4,000		
279 Brouse Rd	FRNT 200.00 DPTH 200.00	4,000	SCHOOL TAXABLE VALUE	4,000		
Massena, NY 13662	EAST-0348705 NRTH-1778046		AG002 Ag Dist #2	.00 MT		
	DEED BOOK 2003 PG-19610		FD028 Norfolk Fire Dist	4,000 TO M		
	FULL MARKET VALUE	4,878				
***** 16.073-1-2 *****						
16.073-1-2	279 Brouse Rd					1- 42-12.3
Greenwood Larry	210 1 Family Res		Basic Star 41854	0	0	24,600
Greenwood Karen	Norwood-Norfolk 406201	6,200	COUNTY TAXABLE VALUE	71,600		
279 Brouse Rd	FRNT 100.00 DPTH 148.00	71,600	TOWN TAXABLE VALUE	71,600		
Massena, NY 13662	ACRES 0.46		SCHOOL TAXABLE VALUE	47,000		
	EAST-0348764 NRTH-1778173		AG002 Ag Dist #2	.00 MT		
	DEED BOOK 2003 PG-19610		FD028 Norfolk Fire Dist	71,600 TO M		
	FULL MARKET VALUE	87,317				
***** 16.073-1-3 *****						
16.073-1-3	285 Brouse Rd					1- 42-12.5
Tucker Dale L	210 1 Family Res		VET COM C 41132	0	16,400	0
Tucker Nancy J	Norwood-Norfolk 406201	9,100	VET COM T 41133	0	0	12,300
285 Brouse Rd	FRNT 200.00 DPTH 165.00	101,600	Basic Star 41854	0	0	24,600
Massena, NY 13662	EAST-0348828 NRTH-1778311		COUNTY TAXABLE VALUE	85,200		
	DEED BOOK 1998 PG-15434		TOWN TAXABLE VALUE	89,300		
	FULL MARKET VALUE	123,902	SCHOOL TAXABLE VALUE	77,000		
			AG002 Ag Dist #2	.00 MT		
			FD028 Norfolk Fire Dist	101,600 TO M		
***** 16.073-1-4 *****						
16.073-1-4	293 Brouse Rd					1- 42-12.11
Wills James Homer III	210 1 Family Res		Basic Star 41854	0	0	24,600
293 Brouse Rd	Norwood-Norfolk 406201	12,900	COUNTY TAXABLE VALUE	41,200		
Massena, NY 13662	Also 1090/777	41,200	TOWN TAXABLE VALUE	41,200		
	ACRES 4.30 BANK8888830		SCHOOL TAXABLE VALUE	16,600		
	EAST-0348682 NRTH-1778320		AG002 Ag Dist #2	.00 MT		
	DEED BOOK 1066 PG-60		FD028 Norfolk Fire Dist	41,200 TO M		
	FULL MARKET VALUE	50,244				
***** 16.073-1-5 *****						
16.073-1-5	298 Brouse Rd					1- 95-14
Thompson Harold D Jr	210 1 Family Res		VET COM C 41132	0	16,400	0
298 Brouse Rd	Norwood-Norfolk 406201	8,900	VET COM T 41133	0	0	12,300
Massena, NY 13662	FRNT 268.00 DPTH 257.00	69,200	VET DIS C 41142	0	27,680	0
	ACRES 1.10 BANK8888209		VET DIS T 41143	0	0	24,600
	EAST-0349181 NRTH-1778424		Enhanced S 41834	0	0	53,550
	DEED BOOK 2012 PG-12835		COUNTY TAXABLE VALUE	25,120		
	FULL MARKET VALUE	84,390	TOWN TAXABLE VALUE	32,300		
			SCHOOL TAXABLE VALUE	15,650		
			AG002 Ag Dist #2	.00 MT		
			FD028 Norfolk Fire Dist	69,200 TO M		

STATE OF NEW YORK
COUNTY - St Lawrence
TOWN - Norfolk
SWIS - 406289

2 0 1 5 T E N T A T I V E A S S E S S M E N T R O L L

T A X A B L E SECTION OF THE ROLL - 1

VALUATION DATE-JUL 01, 2014

TAXABLE STATUS DATE-MAR 01, 2015

TAX MAP NUMBER SEQUENCE
UNIFORM PERCENT OF VALUE IS 082.00
UNIFORM PERCENT OF VALUE IS 082.00

TAX MAP PARCEL NUMBER	PROPERTY LOCATION & CLASS	ASSESSMENT	EXEMPTION CODE	COUNTY	TOWN	SCHOOL
CURRENT OWNERS NAME	SCHOOL DISTRICT	LAND	TAX DESCRIPTION	TAXABLE VALUE		
CURRENT OWNERS ADDRESS	PARCEL SIZE/GRID COORD	TOTAL	SPECIAL DISTRICTS	ACCOUNT NO.		

16.073-1-6.1	286 Brouse Rd			16.073-1-6.1		*****
Garlough Charles II	210 1 Family Res		Basic Star 41854	0	0	1- 44- 4.1
286 Brouse Rd	Norwood-Norfolk 406201	8,500	COUNTY TAXABLE VALUE	71,000		24,600
Massena, NY 13662	80x250x85wfx265	71,000	TOWN TAXABLE VALUE	71,000		
	FRNT 160.00 DPTH 268.00		SCHOOL TAXABLE VALUE	46,400		
	ACRES 1.00		AG002 Ag Dist #2	.00	MT	
	EAST-0349096 NRTH-1778308		FD028 Norfolk Fire Dist	71,000	TO M	
	DEED BOOK 2005 PG-4262					
	FULL MARKET VALUE	86,585				

16.073-1-7.1	284 Brouse Rd			16.073-1-7.1		*****
Lashomb Melody L	210 1 Family Res		Basic Star 41854	0	0	1- 28- 1
284 Brouse Rd	Norwood-Norfolk 406201	4,800	COUNTY TAXABLE VALUE	24,500		24,500
Massena, NY 13662	See 2007-20970 agreement	24,500	TOWN TAXABLE VALUE	24,500		
	FRNT 80.00 DPTH 291.00		SCHOOL TAXABLE VALUE	0		
	ACRES 0.55		AG002 Ag Dist #2	.00	MT	
	EAST-0349095 NRTH-1778185		FD028 Norfolk Fire Dist	24,500	TO M	
	DEED BOOK 2007 PG-20970					
	FULL MARKET VALUE	29,878				

16.073-1-8	280 Brouse Rd			16.073-1-8		*****
Daggett Keith	210 1 Family Res		Enhanced S 41834	0	0	0 47,300
Daggett Jeannine Y	Norwood-Norfolk 406201	4,400	COUNTY TAXABLE VALUE	47,300		
280 Brouse Rd	60x320x64x340	47,300	TOWN TAXABLE VALUE	47,300		
Massena, NY 13662	FRNT 110.00 DPTH 340.00		SCHOOL TAXABLE VALUE	0		
	EAST-0349061 NRTH-1778120		AG002 Ag Dist #2	.00	MT	
	DEED BOOK 2008 PG-10645		FD028 Norfolk Fire Dist	47,300	TO M	
	FULL MARKET VALUE	57,683				

16.073-1-9	270 Brouse Rd			16.073-1-9		*****
Furnace Charles C (LU)	210 1 Family Res		VET WAR C 41122	0	9,840	0 0
Furnace June (LU)	Norwood-Norfolk 406201	10,700	VET WAR T 41123	0	0	7,380 0
270 Brouse Rd	Also 603/97 & 839/53	66,600	Enhanced S 41834	0	0	0 53,550
Massena, NY 13662	Ranch 200X360x200x351		COUNTY TAXABLE VALUE	56,760		
	FRNT 200.00 DPTH		TOWN TAXABLE VALUE	59,220		
	ACRES 1.60		SCHOOL TAXABLE VALUE	13,050		
	EAST-0348979 NRTH-1777973		AG002 Ag Dist #2	.00	MT	
	DEED BOOK 2005 PG-15648		FD028 Norfolk Fire Dist	66,600	TO M	
	FULL MARKET VALUE	81,220				

STATE OF NEW YORK
COUNTY - St Lawrence
TOWN - Norfolk
SWIS - 406289

2 0 1 5 T E N T A T I V E A S S E S S M E N T R O L L
T A X A B L E SECTION OF THE ROLL - 1

PAGE 146
VALUATION DATE-JUL 01, 2014
TAXABLE STATUS DATE-MAR 01, 2015

TAX MAP NUMBER SEQUENCE
UNIFORM PERCENT OF VALUE IS 082.00
UNIFORM PERCENT OF VALUE IS 082.00

TAX MAP PARCEL NUMBER	PROPERTY LOCATION & CLASS	ASSESSMENT	EXEMPTION CODE	COUNTY	TOWN	SCHOOL
CURRENT OWNERS NAME	SCHOOL DISTRICT	LAND	TAX DESCRIPTION	TAXABLE VALUE		
CURRENT OWNERS ADDRESS	PARCEL SIZE/GRID COORD	TOTAL	SPECIAL DISTRICTS			ACCOUNT NO.
***** 16.073-2-1 *****						
305 Brouse Rd						
16.073-2-1	210 1 Family Res		VET COM C 41132	0	16,400	0
Stanton Lindon J	Norwood-Norfolk 406201	14,000	VET COM T 41133	0	0	12,300
Stanton Judy A	FRNT 524.00 DPTH	111,000	VET DIS C 41142	0	27,750	0
305 Brouse Rd	ACRES 5.20		VET DIS T 41143	0	0	24,600
Massena, NY 13662	EAST-0349337 NRTH-1779195		Enhanced S 41834	0	0	0
	DEED BOOK 2004 PG-4478		COUNTY TAXABLE VALUE		66,850	
	FULL MARKET VALUE	135,366	TOWN TAXABLE VALUE		74,100	
			SCHOOL TAXABLE VALUE		57,450	
			AG002 Ag Dist #2		.00 MT	
			FD028 Norfolk Fire Dist		111,000 TO M	
***** 16.073-2-2 *****						
325 Brouse Rd						1- 78- 2
16.073-2-2	210 1 Family Res		Basic Star 41854	0	0	24,600
McNulty Jessie E (Estate)	Norwood-Norfolk 406201	5,700	COUNTY TAXABLE VALUE		25,600	
Attn: Leone Prashaw	Old Style	25,600	TOWN TAXABLE VALUE		25,600	
325 Brouse Rd	FRNT 150.00 DPTH 109.00		SCHOOL TAXABLE VALUE		1,000	
Massena, NY 13662	ACRES 0.37		AG002 Ag Dist #2		.00 MT	
	EAST-0349616 NRTH-1779123		FD028 Norfolk Fire Dist		25,600 TO M	
	DEED BOOK 939 PG-655					
	FULL MARKET VALUE	31,220				
***** 16.073-3-1 *****						
40 Haig Rd						1- 50- 1
16.073-3-1	210 1 Family Res		Basic Star 41854	0	0	24,600
Haig Alice	Norwood-Norfolk 406201	5,400	COUNTY TAXABLE VALUE		78,700	
40 Haig Rd	Split W/1980 14X60 Trlr	78,700	TOWN TAXABLE VALUE		78,700	
Massena, NY 13662	150x100x150x130 1Ar		SCHOOL TAXABLE VALUE		54,100	
	FRNT 200.00 DPTH 175.00		AG002 Ag Dist #2		.00 MT	
	EAST-0348789 NRTH-1779632		FD028 Norfolk Fire Dist		78,700 TO M	
	DEED BOOK 00795 PG-00572					
	FULL MARKET VALUE	95,976				
***** 16.073-3-2 *****						
34 Haig Rd						
16.073-3-2	270 Mfg housing		Basic Star 41854	0	0	24,600
Compeau Thomas J	Norwood-Norfolk 406201	6,800	COUNTY TAXABLE VALUE		46,000	
Compeau Lori A	134'x176'x172'x234'	46,000	TOWN TAXABLE VALUE		46,000	
34 Haig Rd	FRNT 54.00 DPTH 134.00		SCHOOL TAXABLE VALUE		21,400	
Massena, NY 13662	EAST-0349053 NRTH-1779567		AG002 Ag Dist #2		.00 MT	
	DEED BOOK 2009 PG-5907		FD028 Norfolk Fire Dist		46,000 TO M	
	FULL MARKET VALUE	56,098				

STATE OF NEW YORK
COUNTY - St Lawrence
TOWN - Norfolk
SWIS - 406289

2 0 1 5 T E N T A T I V E A S S E S S M E N T R O L L
T A X A B L E SECTION OF THE ROLL - 1

PAGE 147
VALUATION DATE-JUL 01, 2014
TAXABLE STATUS DATE-MAR 01, 2015

TAX MAP NUMBER SEQUENCE
UNIFORM PERCENT OF VALUE IS 082.00
UNIFORM PERCENT OF VALUE IS 082.00

TAX MAP PARCEL NUMBER	PROPERTY LOCATION & CLASS	ASSESSMENT	EXEMPTION CODE	COUNTY	TOWN	SCHOOL
CURRENT OWNERS NAME	SCHOOL DISTRICT	LAND	TAX DESCRIPTION	TAXABLE VALUE		
CURRENT OWNERS ADDRESS	PARCEL SIZE/GRID COORD	TOTAL	SPECIAL DISTRICTS	ACCOUNT NO.		
***** 16.073-4-1 *****						
16.073-4-1	357 Brouse Rd					
Brooks Andrew P	210 1 Family Res		Basic Star 41854	0	0	24,600
357 Brouse Rd	Norwood-Norfolk 406201	7,100	COUNTY TAXABLE VALUE			125,000
Massena, NY 13662	ACRES 0.90	125,000	TOWN TAXABLE VALUE			125,000
	EAST-0350231 NRTH-1779514		SCHOOL TAXABLE VALUE			100,400
	DEED BOOK 2003 PG-6605		AG002 Ag Dist #2			.00 MT
	FULL MARKET VALUE	152,439	FD028 Norfolk Fire Dist			125,000 TO M
***** 16.073-5-1 *****						
16.073-5-1	9 Gladding Rd					1- 48- 1
Grant Shawn (LC)	270 Mfg housing		COUNTY TAXABLE VALUE			36,900
223 Ellsworth Rd	Norwood-Norfolk 406201	4,300	TOWN TAXABLE VALUE			36,900
Palmyra, NY 14522	2000 double wide	36,900	SCHOOL TAXABLE VALUE			36,900
	L/C scanned		AG002 Ag Dist #2			.00 MT
	FRNT 340.00 DPTH 380.00		FD028 Norfolk Fire Dist			36,900 TO M
	ACRES 2.70					
	EAST-0349724 NRTH-1778590					
	DEED BOOK 2003 PG-3285					
	FULL MARKET VALUE	45,000				

STATE OF NEW YORK
 COUNTY - St Lawrence
 TOWN - Norfolk
 SWIS - 406289

2 0 1 5 T E N T A T I V E A S S E S S M E N T R O L L
 T A X A B L E S E C T I O N O F T H E R O L L - 1
 M A P S E C T I O N - 016
 S U B - S E C T I O N - 073
 U N I F O R M P E R C E N T O F V A L U E I S 082.00

PAGE 148
 VALUATION DATE-JUL 01, 2014
 TAXABLE STATUS DATE-MAR 01, 2015
 RPS150/V04/L015
 CURRENT DATE 4/30/2015

*** S P E C I A L D I S T R I C T S U M M A R Y ***

CODE	DISTRICT NAME	TOTAL PARCELS	EXTENSION TYPE	EXTENSION VALUE	AD VALOREM VALUE	EXEMPT AMOUNT	TAXABLE VALUE
AG002	Ag Dist #2	15	MOVTAX				
FD028	Norfolk Fire D	15	TOTAL M		920,200		920,200

*** S C H O O L D I S T R I C T S U M M A R Y ***

CODE	DISTRICT NAME	TOTAL PARCELS	ASSESSED LAND	ASSESSED TOTAL	EXEMPT AMOUNT	TOTAL TAXABLE	STAR AMOUNT	STAR TAXABLE
406201	Norwood-Norfolk	15	112,800	920,200		920,200	429,250	490,950
	S U B - T O T A L	15	112,800	920,200		920,200	429,250	490,950
	T O T A L	15	112,800	920,200		920,200	429,250	490,950

*** S Y S T E M C O D E S S U M M A R Y ***

NO SYSTEM EXEMPTIONS AT THIS LEVEL

*** E X E M P T I O N S U M M A R Y ***

CODE	DESCRIPTION	TOTAL PARCELS	COUNTY	TOWN	SCHOOL
41122	VET WAR C	1	9,840		
41123	VET WAR T	1		7,380	
41132	VET COM C	3	49,200		
41133	VET COM T	3		36,900	
41142	VET DIS C	2	55,430		
41143	VET DIS T	2		49,200	
41834	Enhanced S	4			207,950
41854	Basic Star	9			221,300
	T O T A L	25	114,470	93,480	429,250

STATE OF NEW YORK
COUNTY - St Lawrence
TOWN - Norfolk
SWIS - 406289

2 0 1 5 T E N T A T I V E A S S E S S M E N T R O L L
T A X A B L E SECTION OF THE ROLL - 1
M A P S E C T I O N - 016
S U B - S E C T I O N - 073
UNIFORM PERCENT OF VALUE IS 082.00

PAGE 149
VALUATION DATE-JUL 01, 2014
TAXABLE STATUS DATE-MAR 01, 2015
RPS150/V04/L015
CURRENT DATE 4/30/2015

*** G R A N D T O T A L S ***

ROLL SEC	DESCRIPTION	TOTAL PARCELS	ASSESSED LAND	ASSESSED TOTAL	TAXABLE COUNTY	TAXABLE TOWN	TAXABLE SCHOOL	STAR TAXABLE
1	TAXABLE	15	112,800	920,200	805,730	826,720	920,200	490,950

STATE OF NEW YORK
COUNTY - St Lawrence
TOWN - Norfolk
SWIS - 406289

2 0 1 5 T E N T A T I V E A S S E S S M E N T R O L L
T A X A B L E SECTION OF THE ROLL - 1

PAGE 150
VALUATION DATE-JUL 01, 2014
TAXABLE STATUS DATE-MAR 01, 2015

TAX MAP NUMBER SEQUENCE
UNIFORM PERCENT OF VALUE IS 082.00
UNIFORM PERCENT OF VALUE IS 082.00

TAX MAP PARCEL NUMBER	PROPERTY LOCATION & CLASS	ASSESSMENT	EXEMPTION CODE	COUNTY	TOWN	SCHOOL
CURRENT OWNERS NAME	SCHOOL DISTRICT	LAND	TAX DESCRIPTION	TAXABLE VALUE		ACCOUNT NO.
CURRENT OWNERS ADDRESS	PARCEL SIZE/GRID COORD	TOTAL	SPECIAL DISTRICTS			
***** 16.076-1-1 *****						
1816 SH 420						1-122-11
16.076-1-1	210 1 Family Res		VET COM C 41132	0	16,400	0
Burnham Fay F	Massena 1 405801	8,000	VET COM T 41133	0	0	12,300
Burnham Loretta	Also 1038/218	70,700	Enhanced S 41834	0	0	0
1816 State Highway 420	FRNT 200.00 DPTH 200.00		COUNTY TAXABLE VALUE		54,300	53,550
Massena, NY 13662	EAST-0359318 NRTH-1778935		TOWN TAXABLE VALUE		58,400	
	DEED BOOK 983 PG-01110		SCHOOL TAXABLE VALUE		17,150	
	FULL MARKET VALUE	86,220	FD028 Norfolk Fire Dist		70,700 TO M	
***** 16.076-1-2 *****						
16.076-1-2	SH 420					
Gayeskie Andrew	311 Res vac land		COUNTY TAXABLE VALUE		3,400	
3 Green Dr	Massena 1 405801	3,400	TOWN TAXABLE VALUE		3,400	
Massena, NY 13662	FRNT 100.00 DPTH 200.00	3,400	SCHOOL TAXABLE VALUE		3,400	
	EAST-0359408 NRTH-1778778		FD028 Norfolk Fire Dist		3,400 TO M	
	DEED BOOK 2011 PG-16149					
	FULL MARKET VALUE	4,146				
***** 16.076-1-3 *****						
1804 SH 420						1- 86- 1
16.076-1-3	449 Other Storag		COUNTY TAXABLE VALUE		57,000	
Gayeskie Andrew	Massena 1 405801	5,800	TOWN TAXABLE VALUE		57,000	
3 Green Dr	FRNT 100.00 DPTH 300.00	57,000	SCHOOL TAXABLE VALUE		57,000	
Massena, NY 13662	ACRES 0.68		FD028 Norfolk Fire Dist		57,000 TO M	
	EAST-0359469 NRTH-1778699					
	DEED BOOK 2011 PG-16149					
	FULL MARKET VALUE	69,512				
***** 16.076-1-4 *****						
1798 SH 420						1- 86- 2
16.076-1-4	210 1 Family Res		VET WAR C 41122	0	9,840	0
Oakes Ann May (LU)	Massena 1 405801	5,600	VET WAR T 41123	0	0	7,380
1798 State Highway 420	FRNT 100.00 DPTH 200.00	77,900	Enhanced S 41834	0	0	0
Massena, NY 13662	EAST-0359512 NRTH-1778606		COUNTY TAXABLE VALUE		68,060	53,550
	DEED BOOK 2012 PG-2006		TOWN TAXABLE VALUE		70,520	
	FULL MARKET VALUE	95,000	SCHOOL TAXABLE VALUE		24,350	
			FD028 Norfolk Fire Dist		77,900 TO M	
***** 16.076-1-6.1 *****						
1792 SH 420						1- 85-15
16.076-1-6.1	210 1 Family Res		Enhanced S 41834	0	0	0
Oakes Barbara	Massena 1 405801	5,600	COUNTY TAXABLE VALUE		79,000	53,550
1792 State Highway 420	FRNT 200.00 DPTH 200.00	79,000	TOWN TAXABLE VALUE		79,000	
Massena, NY 13662	EAST-0359644 NRTH-1778491		SCHOOL TAXABLE VALUE		25,450	
	DEED BOOK 807 PG-00337		FD028 Norfolk Fire Dist		79,000 TO M	
	FULL MARKET VALUE	96,341				

STATE OF NEW YORK
 COUNTY - St Lawrence
 TOWN - Norfolk
 SWIS - 406289

2 0 1 5 T E N T A T I V E A S S E S S M E N T R O L L

T A X A B L E SECTION OF THE ROLL - 1

VALUATION DATE-JUL 01, 2014

TAXABLE STATUS DATE-MAR 01, 2015

TAX MAP NUMBER SEQUENCE
 UNIFORM PERCENT OF VALUE IS 082.00
 UNIFORM PERCENT OF VALUE IS 082.00

TAX MAP PARCEL NUMBER	PROPERTY LOCATION & CLASS	ASSESSMENT	EXEMPTION CODE	COUNTY	TOWN	SCHOOL
CURRENT OWNERS NAME	SCHOOL DISTRICT	LAND	TAX DESCRIPTION	TAXABLE VALUE		ACCOUNT NO.
CURRENT OWNERS ADDRESS	PARCEL SIZE/GRID COORD	TOTAL	SPECIAL DISTRICTS			

16.076-1-8	SH 420 311 Res vac land		COUNTY TAXABLE VALUE	3,400		1- 97- 2
Dailey Timothy M	Massena 1 405801	3,400	TOWN TAXABLE VALUE	3,400		
Dailey Jennifer K	FRNT 100.00 DPTH 200.00	3,400	SCHOOL TAXABLE VALUE	3,400		
169 Baron Circle	EAST-0359742 NRTH-1778252		FD028 Norfolk Fire Dist	3,400 TO M		
Youngsville, NC 27596	DEED BOOK 2004 PG-1167					
	FULL MARKET VALUE	4,146				

16.076-1-9	SH 420 311 Res vac land		COUNTY TAXABLE VALUE	9,700		
Chominski Christopher	Norwood-Norfolk 406201	9,700	TOWN TAXABLE VALUE	9,700		
2803 Eland Downe	FRNT 200.00 DPTH 200.00	9,700	SCHOOL TAXABLE VALUE	9,700		
Phoenixville, PA 19460-1306	EAST-0359838 NRTH-1778128		FD028 Norfolk Fire Dist	9,700 TO M		
	DEED BOOK 2009 PG-4964					
	FULL MARKET VALUE	11,829				

16.076-1-10	1766 SH 420 210 1 Family Res		Vet Eligib 41101	0	35,786	35,786 0
Beeson Mary (LU)	Massena 1 405801	5,600	Enhanced S 41834	0	0	0 53,550
1766 State Highway 420	FRNT 100.00 DPTH 200.00	61,700	COUNTY TAXABLE VALUE	25,914		
Massena, NY 13662	ACRES 0.45		TOWN TAXABLE VALUE	25,914		
	EAST-0359914 NRTH-1777998		SCHOOL TAXABLE VALUE	8,150		
	DEED BOOK 1057 PG-741		FD028 Norfolk Fire Dist	61,700 TO M		
	FULL MARKET VALUE	75,244				

16.076-1-11	SH 420 311 Res vac land		COUNTY TAXABLE VALUE	3,400		1- 12- 9
Beeson Mary (LU)	Massena 1 405801	3,400	TOWN TAXABLE VALUE	3,400		
1766 State Highway 420	Life Use To Mary Beeson	3,400	SCHOOL TAXABLE VALUE	3,400		
Massena, NY 13662	Sold To Randy Beeson.		FD028 Norfolk Fire Dist	3,400 TO M		
	Vacant Land					
	FRNT 100.00 DPTH 200.00					
	ACRES 0.45					
	EAST-0359969 NRTH-1777915					
	DEED BOOK 1057 PG-741					
	FULL MARKET VALUE	4,146				

16.076-1-12	1773 SH 420 210 1 Family Res		VET COM C 41132	0	16,400	0 0
Lamay Stanley	Massena 1 405801	8,000	VET COM T 41133	0	0	12,300 0
Lamay Sandra	FRNT 200.00 DPTH 200.00	68,400	Enhanced S 41834	0	0	0 53,550
1773 State Highway 420	EAST-0359676 NRTH-1777905		COUNTY TAXABLE VALUE	52,000		
Massena, NY 13662	DEED BOOK 946 PG-00325		TOWN TAXABLE VALUE	56,100		
	FULL MARKET VALUE	83,415	SCHOOL TAXABLE VALUE	14,850		
			FD028 Norfolk Fire Dist	68,400 TO M		

STATE OF NEW YORK
 COUNTY - St Lawrence
 TOWN - Norfolk
 SWIS - 406289

2 0 1 5 T E N T A T I V E A S S E S S M E N T R O L L
 T A X A B L E SECTION OF THE ROLL - 1

PAGE 152
 VALUATION DATE-JUL 01, 2014
 TAXABLE STATUS DATE-MAR 01, 2015

TAX MAP NUMBER SEQUENCE
 UNIFORM PERCENT OF VALUE IS 082.00
 UNIFORM PERCENT OF VALUE IS 082.00

TAX MAP PARCEL NUMBER	PROPERTY LOCATION & CLASS	ASSESSMENT	EXEMPTION CODE	COUNTY	TOWN	SCHOOL
CURRENT OWNERS NAME	SCHOOL DISTRICT	LAND	TAX DESCRIPTION	TAXABLE VALUE		
CURRENT OWNERS ADDRESS	PARCEL SIZE/GRID COORD	TOTAL	SPECIAL DISTRICTS	ACCOUNT NO.		

16.076-1-13	1781 SH 420			16.076-1-13		1- 79- 1
Sweet Alan	270 Mfg housing		COUNTY TAXABLE VALUE	9,000		
3 North St	Massena 1 405801	8,000	TOWN TAXABLE VALUE	9,000		
Madrid, NY 13660	FRNT 200.00 DPTH 200.00	9,000	SCHOOL TAXABLE VALUE	9,000		
	EAST-0359569 NRTH-1778078		FD028 Norfolk Fire Dist	9,000 TO M		
	DEED BOOK 2015 PG-1349					
PRIOR OWNER ON 3/01/2015	FULL MARKET VALUE	10,976				
Sweet Alan						

16.076-1-14	1793 SH 420			16.076-1-14		
Oakes Richard N	311 Res vac land		COUNTY TAXABLE VALUE	3,500		
1792 State Highway 420	Massena 1 405801	3,500	TOWN TAXABLE VALUE	3,500		
Massena, NY 13662	FRNT 200.00 DPTH 200.00	3,500	SCHOOL TAXABLE VALUE	3,500		
	EAST-0359455 NRTH-1778244		FD028 Norfolk Fire Dist	3,500 TO M		
	DEED BOOK 962 PG-00423					
	FULL MARKET VALUE	4,268				

16.076-1-15	SH 420			16.076-1-15		1- 40- 2
Fetterly Robert B (LU)	311 Res vac land		COUNTY TAXABLE VALUE	3,400		
Fetterly Diana L (LU)	Massena 1 405801	3,400	TOWN TAXABLE VALUE	3,400		
1801 State Highway 420	FRNT 100.00 DPTH 200.00	3,400	SCHOOL TAXABLE VALUE	3,400		
Massena, NY 13662	EAST-0359350 NRTH-1778371		FD028 Norfolk Fire Dist	3,400 TO M		
	DEED BOOK 2005 PG-15664					
	FULL MARKET VALUE	4,146				

16.076-1-16	1801 SH 420			16.076-1-16		1- 40- 1
Fetterly Robert B (LU)	210 1 Family Res		VET WAR C 41122	0	9,840	0 0
Fetterly Diana L (LU)	Massena 1 405801	5,600	VET WAR T 41123	0	0	7,380 0
1801 State Highway 420	FRNT 100.00 DPTH 200.00	75,200	Enhanced S 41834	0	0	0 53,550
Massena, NY 13662	EAST-0359280 NRTH-1778462		COUNTY TAXABLE VALUE	65,360		
	DEED BOOK 2005 PG-15394		TOWN TAXABLE VALUE	67,820		
	FULL MARKET VALUE	91,707	SCHOOL TAXABLE VALUE	21,650		
			FD028 Norfolk Fire Dist	75,200 TO M		

16.076-1-17	1811 SH 420			16.076-1-17		1- 26- 7
Falck Hans J (LC)	210 1 Family Res		COUNTY TAXABLE VALUE	45,000		
Falck Paula A (LC)	Massena 1 405801	5,800	TOWN TAXABLE VALUE	45,000		
1811 State Highway 420	FRNT 200.00 DPTH 200.00	45,000	SCHOOL TAXABLE VALUE	45,000		
Massena, NY 13662	EAST-0359195 NRTH-1778584		FD028 Norfolk Fire Dist	45,000 TO M		
	DEED BOOK 2005 PG-17957					
	FULL MARKET VALUE	54,878				

STATE OF NEW YORK
 COUNTY - St Lawrence
 TOWN - Norfolk
 SWIS - 406289

2 0 1 5 T E N T A T I V E A S S E S S M E N T R O L L
 T A X A B L E SECTION OF THE ROLL - 1

PAGE 153
 VALUATION DATE-JUL 01, 2014
 TAXABLE STATUS DATE-MAR 01, 2015

TAX MAP NUMBER SEQUENCE
 UNIFORM PERCENT OF VALUE IS 082.00
 UNIFORM PERCENT OF VALUE IS 082.00

TAX MAP PARCEL NUMBER	PROPERTY LOCATION & CLASS	ASSESSMENT	EXEMPTION CODE	COUNTY	TOWN	SCHOOL
CURRENT OWNERS NAME	SCHOOL DISTRICT	LAND	TAX DESCRIPTION	TAXABLE VALUE		
CURRENT OWNERS ADDRESS	PARCEL SIZE/GRID COORD	TOTAL	SPECIAL DISTRICTS	ACCOUNT NO.		

16.076-1-18	1813 SH 420			16.076-1-18		*****
Rouselle Vern	312 Vac w/imprv		COUNTY TAXABLE VALUE	11,200		1- 26- 6
197 E Panther Creek Rd	Massena 1 405801	6,200	TOWN TAXABLE VALUE	11,200		
Troutman, NC 28166-7734	FRNT 100.00 DPTH 200.00	11,200	SCHOOL TAXABLE VALUE	11,200		
	EAST-0359116 NRTH-1778703		FD028 Norfolk Fire Dist	11,200 TO M		
	DEED BOOK 2001 PG-1221					
	FULL MARKET VALUE	13,659				

16.076-1-19	1817 SH 420		Basic Star 41854	0	0	1- 79- 7
Ashley Franklin	270 Mfg housing		COUNTY TAXABLE VALUE	15,600		15,600
Ashley Helen	Massena 1 405801	5,600	TOWN TAXABLE VALUE	15,600		
PO Box 745	14x76 1980 Trlr W/	15,600	SCHOOL TAXABLE VALUE	0		
Massena, NY 13662	FRNT 100.00 DPTH 200.00		FD028 Norfolk Fire Dist	15,600 TO M		
	ACRES 0.46					
	EAST-0359065 NRTH-1778788					
	DEED BOOK 1059 PG-529					
	FULL MARKET VALUE	19,024				

STATE OF NEW YORK
 COUNTY - St Lawrence
 TOWN - Norfolk
 SWIS - 406289

2 0 1 5 T E N T A T I V E A S S E S S M E N T R O L L
 T A X A B L E S E C T I O N O F T H E R O L L - 1
 M A P S E C T I O N - 0 1 6
 S U B - S E C T I O N - 0 7 6
 U N I F O R M P E R C E N T O F V A L U E I S 0 8 2 . 0 0

PAGE 154
 VALUATION DATE-JUL 01, 2014
 TAXABLE STATUS DATE-MAR 01, 2015
 RPS150/V04/L015
 CURRENT DATE 4/30/2015

*** S P E C I A L D I S T R I C T S U M M A R Y ***

CODE	DISTRICT NAME	TOTAL PARCELS	EXTENSION TYPE	EXTENSION VALUE	AD VALOREM VALUE	EXEMPT AMOUNT	TAXABLE VALUE
FD028	Norfolk Fire D	17	TOTAL M		597,500		597,500

*** S C H O O L D I S T R I C T S U M M A R Y ***

CODE	DISTRICT NAME	TOTAL PARCELS	ASSESSED LAND	ASSESSED TOTAL	EXEMPT AMOUNT	TOTAL TAXABLE	STAR AMOUNT	STAR TAXABLE
405801	Massena 1	16	86,900	587,800		587,800	336,900	250,900
406201	Norwood-Norfolk	1	9,700	9,700		9,700		9,700
	S U B - T O T A L	17	96,600	597,500		597,500	336,900	260,600
	T O T A L	17	96,600	597,500		597,500	336,900	260,600

*** S Y S T E M C O D E S S U M M A R Y ***

NO SYSTEM EXEMPTIONS AT THIS LEVEL

*** E X E M P T I O N S U M M A R Y ***

CODE	DESCRIPTION	TOTAL PARCELS	COUNTY	TOWN	SCHOOL
41101	Vet Eligib	1	35,786	35,786	
41122	VET WAR C	2	19,680		
41123	VET WAR T	2		14,760	
41132	VET COM C	2	32,800		
41133	VET COM T	2		24,600	
41834	Enhanced S	6			321,300
41854	Basic Star	1			15,600
	T O T A L	16	88,266	75,146	336,900

STATE OF NEW YORK
COUNTY - St Lawrence
TOWN - Norfolk
SWIS - 406289

2 0 1 5 T E N T A T I V E A S S E S S M E N T R O L L
T A X A B L E SECTION OF THE ROLL - 1
M A P S E C T I O N - 016
S U B - S E C T I O N - 076
UNIFORM PERCENT OF VALUE IS 082.00

PAGE 155
VALUATION DATE-JUL 01, 2014
TAXABLE STATUS DATE-MAR 01, 2015
RPS150/V04/L015
CURRENT DATE 4/30/2015

*** G R A N D T O T A L S ***

ROLL SEC	DESCRIPTION	TOTAL PARCELS	ASSESSED LAND	ASSESSED TOTAL	TAXABLE COUNTY	TAXABLE TOWN	TAXABLE SCHOOL	STAR TAXABLE
1	TAXABLE	17	96,600	597,500	509,234	522,354	597,500	260,600

STATE OF NEW YORK
COUNTY - St Lawrence
TOWN - Norfolk
SWIS - 406289

2 0 1 5 T E N T A T I V E A S S E S S M E N T R O L L

T A X A B L E SECTION OF THE ROLL - 1

VALUATION DATE-JUL 01, 2014

TAXABLE STATUS DATE-MAR 01, 2015

TAX MAP NUMBER SEQUENCE
UNIFORM PERCENT OF VALUE IS 082.00
UNIFORM PERCENT OF VALUE IS 082.00

TAX MAP PARCEL NUMBER	PROPERTY LOCATION & CLASS	ASSESSMENT	EXEMPTION CODE	COUNTY	TOWN	SCHOOL
CURRENT OWNERS NAME	SCHOOL DISTRICT	LAND	TAX DESCRIPTION	TAXABLE VALUE		
CURRENT OWNERS ADDRESS	PARCEL SIZE/GRID COORD	TOTAL	SPECIAL DISTRICTS	ACCOUNT NO.		

16.081-1-1	Brouse Rd 314 Rural vac<10		COUNTY TAXABLE VALUE	3,500		1- 44- 8
Wanzer William	Norwood-Norfolk 406201	3,500	TOWN TAXABLE VALUE	3,500		
Wanzer Abigail	FRNT 100.00 DPTH	3,500	SCHOOL TAXABLE VALUE	3,500		
181 Brouse Rd	ACRES 1.90		AG002 Ag Dist #2	.00 MT		
Norfolk, NY 13667	EAST-0348622 NRTH-1776255		FD028 Norfolk Fire Dist	3,500 TO M		
	DEED BOOK 1049 PG-594					
	FULL MARKET VALUE	4,268				

16.081-2-1	249 Brouse Rd 210 1 Family Res		Basic Star 41854	0	0	24,600
Furnace Lynn C	Norwood-Norfolk 406201	10,900	COUNTY TAXABLE VALUE	127,700		
Furnace Lisa M	FRNT 414.00 DPTH	127,700	TOWN TAXABLE VALUE	127,700		
249 Brouse Rd	ACRES 1.60		SCHOOL TAXABLE VALUE	103,100		
Norfolk, NY 13667	EAST-0348451 NRTH-1777449		AG002 Ag Dist #2	.00 MT		
	DEED BOOK 1082 PG-450		FD028 Norfolk Fire Dist	127,700 TO M		
	FULL MARKET VALUE	155,732				

16.081-2-2	267 Brouse Rd 210 1 Family Res		Basic Star 41854	0	0	1-117-13
Mitchell Randy L	Norwood-Norfolk 406201	12,200	COUNTY TAXABLE VALUE	69,000		24,600
Mitchell Jacqueline A	Ranch	69,000	TOWN TAXABLE VALUE	69,000		
267 Brouse Rd	FRNT 384.00 DPTH 340.00		SCHOOL TAXABLE VALUE	44,400		
Massena, NY 13662	ACRES 2.50 BANK8888209		AG002 Ag Dist #2	.00 MT		
	EAST-0348509 NRTH-1777839		FD028 Norfolk Fire Dist	69,000 TO M		
	DEED BOOK 1090 PG-782					
	FULL MARKET VALUE	84,146				

16.081-2-4	266 Brouse Rd 210 1 Family Res		Basic Star 41854	0	0	1- 63- 3
LaDue Dorothy S	Norwood-Norfolk 406201	6,800	COUNTY TAXABLE VALUE	34,000		24,600
266 Brouse Rd	100x350x140x431 Ranch	34,000	TOWN TAXABLE VALUE	34,000		
Massena, NY 13662	FRNT 100.00 DPTH 341.00		SCHOOL TAXABLE VALUE	9,400		
	ACRES 0.89		AG002 Ag Dist #2	.00 MT		
	EAST-0348933 NRTH-1777826		FD028 Norfolk Fire Dist	34,000 TO M		
	DEED BOOK 2003 PG-5032					
	FULL MARKET VALUE	41,463				

16.081-2-5	264 Brouse Rd 210 1 Family Res		Basic Star 41854	0	0	1- 41- 3
Salz Richard M	Norwood-Norfolk 406201	4,300	COUNTY TAXABLE VALUE	110,700		24,600
Underwood Patricia M	ACRES 1.30	110,700	TOWN TAXABLE VALUE	110,700		
264 Brouse Rd	EAST-0348905 NRTH-1777711		SCHOOL TAXABLE VALUE	86,100		
Massena, NY 13662-3348	DEED BOOK 2013 PG-17570		AG002 Ag Dist #2	.00 MT		
	FULL MARKET VALUE	135,000	FD028 Norfolk Fire Dist	110,700 TO M		

STATE OF NEW YORK
COUNTY - St Lawrence
TOWN - Norfolk
SWIS - 406289

2 0 1 5 T E N T A T I V E A S S E S S M E N T R O L L

T A X A B L E SECTION OF THE ROLL - 1

VALUATION DATE-JUL 01, 2014

TAXABLE STATUS DATE-MAR 01, 2015

TAX MAP NUMBER SEQUENCE
UNIFORM PERCENT OF VALUE IS 082.00
UNIFORM PERCENT OF VALUE IS 082.00

TAX MAP PARCEL NUMBER	PROPERTY LOCATION & CLASS	ASSESSMENT	EXEMPTION CODE	COUNTY	TOWN	SCHOOL
CURRENT OWNERS NAME	SCHOOL DISTRICT	LAND	TAX DESCRIPTION	TAXABLE VALUE		ACCOUNT NO.
CURRENT OWNERS ADDRESS	PARCEL SIZE/GRID COORD	TOTAL	SPECIAL DISTRICTS			
***** 16.081-2-6 *****						
16.081-2-6	262 Brouse Rd					1- 87-12
Mason Jonathan	210 1 Family Res		VET WAR C 41122	0	9,840	0
Mason Leigh	Norwood-Norfolk 406201	6,500	VET WAR T 41123	0	0	7,380
262 Brouse Rd	100x517x101x501 .25 Ar	84,800	Basic Star 41854	0	0	24,600
Massena, NY 13662	ACRES 1.30		COUNTY TAXABLE VALUE		74,960	
	EAST-0348852 NRTH-1777608		TOWN TAXABLE VALUE		77,420	
	DEED BOOK 2006 PG-19399		SCHOOL TAXABLE VALUE		60,200	
	FULL MARKET VALUE	103,415	AG002 Ag Dist #2		.00 MT	
			FD028 Norfolk Fire Dist		84,800 TO M	
***** 16.081-2-7 *****						
16.081-2-7	Brouse Rd					
Michaud John D Jr	312 Vac w/imprv		COUNTY TAXABLE VALUE		21,000	
Michaud Nadine	Norwood-Norfolk 406201	3,000	TOWN TAXABLE VALUE		21,000	
248 Brouse Rd	FRNT 84.00 DPTH	21,000	SCHOOL TAXABLE VALUE		21,000	
Norfolk, NY 13667-3259	ACRES 0.82		AG002 Ag Dist #2		.00 MT	
	EAST-0348825 NRTH-1777512		FD028 Norfolk Fire Dist		21,000 TO M	
	DEED BOOK 1999 PG-13643					
	FULL MARKET VALUE	25,610				
***** 16.081-2-8 *****						
16.081-2-8	248A,B Brouse Rd					1-101- 6
Michaud John D Jr	210 1 Family Res		Basic Star 41854	0	0	24,600
Michaud Nadine	Norwood-Norfolk 406201	11,500	COUNTY TAXABLE VALUE		100,000	
248 Brouse Rd	1.83 Ar	100,000	TOWN TAXABLE VALUE		100,000	
Norfolk, NY 13667-3259	ACRES 1.80		SCHOOL TAXABLE VALUE		75,400	
	EAST-0348720 NRTH-1777405		AG002 Ag Dist #2		.00 MT	
	DEED BOOK 1999 PG-13643		FD028 Norfolk Fire Dist		100,000 TO M	
	FULL MARKET VALUE	121,951				
***** 16.081-2-9 *****						
16.081-2-9	240 Brouse Rd					1- 42-13
Varakuta Alexander	210 1 Family Res		Enhanced S 41834	0	0	53,550
1898 State Highway 420	Norwood-Norfolk 406201	11,700	COUNTY TAXABLE VALUE		61,900	
Massena, NY 13662	Split Level	61,900	TOWN TAXABLE VALUE		61,900	
	200x315x576x546		SCHOOL TAXABLE VALUE		8,350	
	FRNT 200.00 DPTH 430.00		AG002 Ag Dist #2		.00 MT	
	ACRES 1.83		FD028 Norfolk Fire Dist		61,900 TO M	
	EAST-0348579 NRTH-1777140					
	DEED BOOK 907 PG-1115					
	FULL MARKET VALUE	75,488				
***** 16.081-2-10 *****						
16.081-2-10	Brouse Rd					1- 1-11.1
Wanzer Abigail	314 Rural vac<10		COUNTY TAXABLE VALUE		4,500	
181 Brouse Rd	Norwood-Norfolk 406201	4,500	TOWN TAXABLE VALUE		4,500	
Norfolk, NY 13667	245'x324'x404'	4,500	SCHOOL TAXABLE VALUE		4,500	
	FRNT 245.00 DPTH		AG002 Ag Dist #2		.00 MT	
	ACRES 0.87		FD028 Norfolk Fire Dist		4,500 TO M	
	EAST-0348546 NRTH-1776945					
	DEED BOOK 2013 PG-8859					
	FULL MARKET VALUE	5,488				

STATE OF NEW YORK
 COUNTY - St Lawrence
 TOWN - Norfolk
 SWIS - 406289

2 0 1 5 T E N T A T I V E A S S E S S M E N T R O L L
 T A X A B L E S E C T I O N O F T H E R O L L - 1
 M A P S E C T I O N - 016
 S U B - S E C T I O N - 081
 U N I F O R M P E R C E N T O F V A L U E I S 082.00

PAGE 158
 VALUATION DATE-JUL 01, 2014
 TAXABLE STATUS DATE-MAR 01, 2015
 RPS150/V04/L015
 CURRENT DATE 4/30/2015

*** S P E C I A L D I S T R I C T S U M M A R Y ***

CODE	DISTRICT NAME	TOTAL PARCELS	EXTENSION TYPE	EXTENSION VALUE	AD VALOREM VALUE	EXEMPT AMOUNT	TAXABLE VALUE
AG002	Ag Dist #2	10	MOVTAX				
FD028	Norfolk Fire D	10	TOTAL M		617,100		617,100

*** S C H O O L D I S T R I C T S U M M A R Y ***

CODE	DISTRICT NAME	TOTAL PARCELS	ASSESSED LAND	ASSESSED TOTAL	EXEMPT AMOUNT	TOTAL TAXABLE	STAR AMOUNT	STAR TAXABLE
406201	Norwood-Norfolk	10	74,900	617,100		617,100	201,150	415,950
	S U B - T O T A L	10	74,900	617,100		617,100	201,150	415,950
	T O T A L	10	74,900	617,100		617,100	201,150	415,950

*** S Y S T E M C O D E S S U M M A R Y ***

NO SYSTEM EXEMPTIONS AT THIS LEVEL

*** E X E M P T I O N S U M M A R Y ***

CODE	DESCRIPTION	TOTAL PARCELS	COUNTY	TOWN	SCHOOL
41122	VET WAR C	1	9,840		
41123	VET WAR T	1		7,380	
41834	Enhanced S	1			53,550
41854	Basic Star	6			147,600
	T O T A L	9	9,840	7,380	201,150

STATE OF NEW YORK
COUNTY - St Lawrence
TOWN - Norfolk
SWIS - 406289

2 0 1 5 T E N T A T I V E A S S E S S M E N T R O L L
T A X A B L E SECTION OF THE ROLL - 1
M A P S E C T I O N - 016
S U B - S E C T I O N - 081
UNIFORM PERCENT OF VALUE IS 082.00

PAGE 159
VALUATION DATE-JUL 01, 2014
TAXABLE STATUS DATE-MAR 01, 2015
RPS150/V04/L015
CURRENT DATE 4/30/2015

*** G R A N D T O T A L S ***

ROLL SEC	DESCRIPTION	TOTAL PARCELS	ASSESSED LAND	ASSESSED TOTAL	TAXABLE COUNTY	TAXABLE TOWN	TAXABLE SCHOOL	STAR TAXABLE
1	TAXABLE	10	74,900	617,100	607,260	609,720	617,100	415,950

STATE OF NEW YORK
 COUNTY - St Lawrence
 TOWN - Norfolk
 SWIS - 406289

2 0 1 5 T E N T A T I V E A S S E S S M E N T R O L L
 T A X A B L E SECTION OF THE ROLL - 1

PAGE 160
 VALUATION DATE-JUL 01, 2014
 TAXABLE STATUS DATE-MAR 01, 2015

TAX MAP NUMBER SEQUENCE
 UNIFORM PERCENT OF VALUE IS 082.00
 UNIFORM PERCENT OF VALUE IS 082.00

TAX MAP PARCEL NUMBER	PROPERTY LOCATION & CLASS	ASSESSMENT	EXEMPTION CODE	COUNTY	TOWN	SCHOOL
CURRENT OWNERS NAME	SCHOOL DISTRICT	LAND	TAX DESCRIPTION	TAXABLE VALUE		ACCOUNT NO.
CURRENT OWNERS ADDRESS	PARCEL SIZE/GRID COORD	TOTAL	SPECIAL DISTRICTS			

16.084-1-1	1762 SH 420 210 1 Family Res Massena 1 405801	8,000	Basic Star 41854	0	0	1-104- 1
Martin Steven A			COUNTY TAXABLE VALUE		50,000	
Martin Sharon L	Also 1040/21	50,000	TOWN TAXABLE VALUE		50,000	
1762 State Highway 420	FRNT 200.00 DPTH 200.00		SCHOOL TAXABLE VALUE		25,400	
Massena, NY 13662-3342	ACRES 0.91		FD028 Norfolk Fire Dist		50,000 TO M	
	EAST-0360067 NRTH-1777794					
	DEED BOOK 2014 PG-8658					
	FULL MARKET VALUE	60,976				

16.084-1-2	1754 SH 420 210 1 Family Res Massena 1 405801	5,600	COUNTY TAXABLE VALUE		55,300	1- 79- 2
LaLonde Timothy L			TOWN TAXABLE VALUE		55,300	
1754 State Highway 420	FRNT 100.00 DPTH 200.00	55,300	SCHOOL TAXABLE VALUE		55,300	
Massena, NY 13662	ACRES 0.45		FD028 Norfolk Fire Dist		55,300 TO M	
	EAST-0360150 NRTH-1777673					
	DEED BOOK 2007 PG-14136					
	FULL MARKET VALUE	67,439				

16.084-1-3	1750 SH 420 210 1 Family Res Massena 1 405801	5,600	Basic Star 41854	0	0	1-123- 1
Borsellino Robert J			COUNTY TAXABLE VALUE		69,800	
1750 State Highway 420	FRNT 100.00 DPTH 198.00	69,800	TOWN TAXABLE VALUE		69,800	
Massena, NY 13662	ACRES 0.45		SCHOOL TAXABLE VALUE		45,200	
	EAST-0360197 NRTH-1777590		FD028 Norfolk Fire Dist		69,800 TO M	
	DEED BOOK 2010 PG-704					
	FULL MARKET VALUE	85,122				

16.084-1-4	1748 SH 420 210 1 Family Res Massena 1 405801	5,600	Enhanced S 41834	0	0	1-101- 9
Rinke Rita (LU)			COUNTY TAXABLE VALUE		56,000	
1748 State Highway 420	FRNT 100.00 DPTH 200.00	56,000	TOWN TAXABLE VALUE		56,000	
Massena, NY 13662	ACRES 0.45		SCHOOL TAXABLE VALUE		2,450	
	EAST-0360247 NRTH-1777496		FD028 Norfolk Fire Dist		56,000 TO M	
	DEED BOOK 1999 PG-12123					
	FULL MARKET VALUE	68,293				

16.084-1-5	1740 SH 420 210 1 Family Res Massena 1 405801	9,300	Basic Star 41854	0	0	1- 29-14
Kowalchuk Ann			COUNTY TAXABLE VALUE		87,600	
1740 State Highway 420	ACRES 1.30 BANK8888869	87,600	TOWN TAXABLE VALUE		87,600	
Massena, NY 13662	EAST-0360361 NRTH-1777331		SCHOOL TAXABLE VALUE		63,000	
	DEED BOOK 1999 PG-19680		FD028 Norfolk Fire Dist		87,600 TO M	
	FULL MARKET VALUE	106,829				

STATE OF NEW YORK
COUNTY - St Lawrence
TOWN - Norfolk
SWIS - 406289

2 0 1 5 T E N T A T I V E A S S E S S M E N T R O L L
T A X A B L E SECTION OF THE ROLL - 1

PAGE 161
VALUATION DATE-JUL 01, 2014
TAXABLE STATUS DATE-MAR 01, 2015

TAX MAP NUMBER SEQUENCE
UNIFORM PERCENT OF VALUE IS 082.00
UNIFORM PERCENT OF VALUE IS 082.00

TAX MAP PARCEL NUMBER	PROPERTY LOCATION & CLASS	ASSESSMENT	EXEMPTION CODE	COUNTY	TOWN	SCHOOL
CURRENT OWNERS NAME	SCHOOL DISTRICT	LAND	TAX DESCRIPTION	TAXABLE VALUE		
CURRENT OWNERS ADDRESS	PARCEL SIZE/GRID COORD	TOTAL	SPECIAL DISTRICTS	ACCOUNT NO.		

16.084-1-6	1721 SH 420			16.084-1-6		*****
Danko Development Corp	210 1 Family Res		COUNTY TAXABLE VALUE			1-109-12
PO Box 239	Massena 1 405801	5,600	TOWN TAXABLE VALUE			
Massena, NY 13662	FRNT 100.00 DPTH 200.00	60,900	SCHOOL TAXABLE VALUE			
	ACRES 0.45		FD028 Norfolk Fire Dist		60,900 TO M	
	EAST-0360415 NRTH-1776786					
	DEED BOOK 1999 PG-13010					
	FULL MARKET VALUE	74,268				

16.084-1-7	SH 420			16.084-1-7		*****
Wright Dale D	311 Res vac land		COUNTY TAXABLE VALUE			1-123- 5
Wright Shirley	Massena 1 405801	3,500	TOWN TAXABLE VALUE			
PO Box 2	FRNT 105.00 DPTH 205.00	3,500	SCHOOL TAXABLE VALUE			
Massena, NY 13662	ACRES 0.49 BANK8888111		FD028 Norfolk Fire Dist		3,500 TO M	
	EAST-0360358 NRTH-1776868					
	DEED BOOK 1003 PG-00781					
	FULL MARKET VALUE	4,268				

16.084-1-8	1727 SH 420			16.084-1-8		*****
Wright Dale	210 1 Family Res		VET WAR C 41122		8,265	0 0
Wright Shirley	Massena 1 405801	8,000	VET WAR T 41123		0	7,380 0
PO Box 2	Also 889/602	55,100	Basic Star 41854		0	0 24,600
Massena, NY 13662	FRNT 200.00 DPTH 200.00		COUNTY TAXABLE VALUE		46,835	
	ACRES 0.92 BANK8888111		TOWN TAXABLE VALUE		47,720	
	EAST-0360273 NRTH-1776994		SCHOOL TAXABLE VALUE		30,500	
	DEED BOOK 869 PG-00762		FD028 Norfolk Fire Dist		55,100 TO M	
	FULL MARKET VALUE	67,195				

16.084-1-9	1737 SH 420			16.084-1-9		*****
St Louis Duane A	210 1 Family Res		VET COM C 41132		11,475	0 0
St Louis Chad	Massena 1 405801	8,000	VET COM T 41133		0	11,475 0
1737 State Highway 420	FRNT 100.00 DPTH 200.00	45,900	VET DIS C 41142		18,360	0 0
Massena, NY 13662	ACRES 0.45		VET DIS T 41143		0	18,360 0
	EAST-0360179 NRTH-1777113		COUNTY TAXABLE VALUE		16,065	
	DEED BOOK 2008 PG-230		TOWN TAXABLE VALUE		16,065	
	FULL MARKET VALUE	55,976	SCHOOL TAXABLE VALUE		45,900	
			FD028 Norfolk Fire Dist		45,900 TO M	

16.084-1-10	1741 SH 420			16.084-1-10		*****
Bouchard James F (LU)	210 1 Family Res		Basic Star 41854		0	0 24,600
Bouchard Sandra S (LU)	Massena 1 405801	5,600	COUNTY TAXABLE VALUE		81,800	
1741 State Highway 420	FRNT 100.00 DPTH 200.00	81,800	TOWN TAXABLE VALUE		81,800	
Massena, NY 13662	ACRES 0.45		SCHOOL TAXABLE VALUE		57,200	
	EAST-0360131 NRTH-1777188		FD028 Norfolk Fire Dist		81,800 TO M	
	DEED BOOK 2000 PG-16361					
	FULL MARKET VALUE	99,756				

STATE OF NEW YORK
COUNTY - St Lawrence
TOWN - Norfolk
SWIS - 406289

2 0 1 5 T E N T A T I V E A S S E S S M E N T R O L L

T A X A B L E SECTION OF THE ROLL - 1

VALUATION DATE-JUL 01, 2014

TAXABLE STATUS DATE-MAR 01, 2015

TAX MAP NUMBER SEQUENCE
UNIFORM PERCENT OF VALUE IS 082.00
UNIFORM PERCENT OF VALUE IS 082.00

TAX MAP PARCEL NUMBER	PROPERTY LOCATION & CLASS	ASSESSMENT	EXEMPTION CODE	COUNTY	TOWN	SCHOOL
CURRENT OWNERS NAME	SCHOOL DISTRICT	LAND	TAX DESCRIPTION	TAXABLE VALUE		
CURRENT OWNERS ADDRESS	PARCEL SIZE/GRID COORD	TOTAL	SPECIAL DISTRICTS			ACCOUNT NO.

16.084-1-11	1743 SH 420			16.084-1-11		*****
Taylor Jason C	210 1 Family Res		Basic Star 41854	0	0	1-121- 7
1743 State Highway 420	Massena 1 405801	5,600	COUNTY TAXABLE VALUE	59,100	0	24,600
Massena, NY 13662	FRNT 100.00 DPTH 200.00	59,100	TOWN TAXABLE VALUE	59,100		
	ACRES 0.45 BANK8888869		SCHOOL TAXABLE VALUE	34,500		
	EAST-0360090 NRTH-1777274		FD028 Norfolk Fire Dist	59,100 TO M		
	DEED BOOK 2008 PG-16200					
	FULL MARKET VALUE	72,073				

16.084-1-12	SH 420			16.084-1-12		*****
Taylor Jason C	311 Res vac land		COUNTY TAXABLE VALUE	3,400		1-121- 8
1743 State Highway 420	Massena 1 405801	3,400	TOWN TAXABLE VALUE	3,400		
Massena, NY 13662	FRNT 100.00 DPTH 200.00	3,400	SCHOOL TAXABLE VALUE	3,400		
	ACRES 0.46 BANK8888869		FD028 Norfolk Fire Dist	3,400 TO M		
	EAST-0360027 NRTH-1777359					
	DEED BOOK 2008 PG-16200					
	FULL MARKET VALUE	4,146				

16.084-1-13	1751 SH 420			16.084-1-13		*****
Planty Gary L	210 1 Family Res		VET COM C 41132	0	15,000	1- 54- 8
Planty Janace L	Massena 1 405801	5,600	VET COM T 41133	0	0	0
1751 State Highway 420	FRNT 100.00 DPTH 200.00	60,000	Enhanced S 41834	0	0	12,300
Massena, NY 13662	EAST-0359977 NRTH-1777439		COUNTY TAXABLE VALUE	45,000	0	53,550
	DEED BOOK 992 PG-00506		TOWN TAXABLE VALUE	47,700		
	FULL MARKET VALUE	73,171	SCHOOL TAXABLE VALUE	6,450		
			FD028 Norfolk Fire Dist	60,000 TO M		

16.084-1-14	1755 SH 420			16.084-1-14		*****
Michaud Robert	210 1 Family Res		Enhanced S 41834	0	0	0
Michaud Shirley	Norwood-Norfolk 406201	5,600	COUNTY TAXABLE VALUE	50,000	0	50,000
1755 State Highway 420	FRNT 100.00 DPTH 200.00	50,000	TOWN TAXABLE VALUE	50,000		
Massena, NY 13662	ACRES 0.51		SCHOOL TAXABLE VALUE	0		
	EAST-0359903 NRTH-1777524		FD028 Norfolk Fire Dist	50,000 TO M		
	DEED BOOK 1056 PG-358					
	FULL MARKET VALUE	60,976				

16.084-1-15	1761 SH 420			16.084-1-15		*****
Oakes Richard M	270 Mfg housing		Basic Star 41854	0	0	1- 75- 4
Oakes Rebecca M	Massena 1 405801	7,200	COUNTY TAXABLE VALUE	97,100	0	24,600
1761 State Highway 420	1987 14X50	97,100	TOWN TAXABLE VALUE	97,100		
Massena, NY 13662	FRNT 150.00 DPTH 200.00		SCHOOL TAXABLE VALUE	72,500		
	BANK8888869		FD028 Norfolk Fire Dist	97,100 TO M		
	EAST-0359859 NRTH-1777609					
	DEED BOOK 2008 PG-11708					
	FULL MARKET VALUE	118,415				

STATE OF NEW YORK
 COUNTY - St Lawrence
 TOWN - Norfolk
 SWIS - 406289

2 0 1 5 T E N T A T I V E A S S E S S M E N T R O L L
 T A X A B L E SECTION OF THE ROLL - 1

PAGE 163
 VALUATION DATE-JUL 01, 2014
 TAXABLE STATUS DATE-MAR 01, 2015

TAX MAP NUMBER SEQUENCE
 UNIFORM PERCENT OF VALUE IS 082.00
 UNIFORM PERCENT OF VALUE IS 082.00

TAX MAP PARCEL NUMBER	PROPERTY LOCATION & CLASS	ASSESSMENT	EXEMPTION CODE-----	COUNTY-----	TOWN-----	SCHOOL
CURRENT OWNERS NAME	SCHOOL DISTRICT	LAND	TAX DESCRIPTION	TAXABLE VALUE		ACCOUNT NO.
CURRENT OWNERS ADDRESS	PARCEL SIZE/GRID COORD	TOTAL	SPECIAL DISTRICTS			

16.084-1-16	SH 420			16.084-1-16		*****
Oakes Richard M	314 Rural vac<10		COUNTY TAXABLE VALUE			8-136-14
Oakes Rebecca M	Massena 1 405801	1,900	TOWN TAXABLE VALUE	1,900		
1761 State Highway 420	FRNT 50.00 DPTH 200.00	1,900	SCHOOL TAXABLE VALUE	1,900		
Massena, NY 13662	EAST-0359811 NRTH-1777699		FD028 Norfolk Fire Dist	1,900 TO M		
	DEED BOOK 2008 PG-11708					
	FULL MARKET VALUE	2,317				

16.084-1-17	1769 SH 420			16.084-1-17		*****
Blair Howard T III	210 1 Family Res		COUNTY TAXABLE VALUE	52,900		1- 93- 3
Blair Michelle	Massena 1 405801	5,600	TOWN TAXABLE VALUE	52,900		
607 County Route 34	1990 Modular 26X45	52,900	SCHOOL TAXABLE VALUE	52,900		
Potsdam, NY 13676	FRNT 100.00 DPTH 200.00		FD028 Norfolk Fire Dist	52,900 TO M		
	EAST-0359745 NRTH-1777779					
	DEED BOOK 1073 PG-888					
	FULL MARKET VALUE	64,512				

16.084-1-18	Off Fayette Rd			16.084-1-18		*****
Ayotte Yvonne	311 Res vac land		COUNTY TAXABLE VALUE	6,000		1-112-9.2
18 Fayette Rd	Massena 1 405801	6,000	TOWN TAXABLE VALUE	6,000		
Massena, NY 13662	275X700	6,000	SCHOOL TAXABLE VALUE	6,000		
	FRNT 275.00 DPTH 700.00		FD028 Norfolk Fire Dist	6,000 TO M		
	ACRES 4.40					
	EAST-0360060 NRTH-1776863					
	DEED BOOK 2008 PG-21917					
	FULL MARKET VALUE	7,317				

16.084-1-19	14 Fayette Rd			16.084-1-19		*****
Blair Thomas E	210 1 Family Res		Basic Star 41854	0	0	24,600
Blair Michelle L	Massena 1 405801	8,000	COUNTY TAXABLE VALUE	81,000		
14 Fayette Rd	150x369x110x369	81,000	TOWN TAXABLE VALUE	81,000		
Massena, NY 13662	FRNT 150.00 DPTH 369.00		SCHOOL TAXABLE VALUE	56,400		
	ACRES 1.10		FD028 Norfolk Fire Dist	81,000 TO M		
	EAST-0360421 NRTH-1776481					
	DEED BOOK 2010 PG-14544					
	FULL MARKET VALUE	98,780				

16.084-1-20	18 Fayette Rd			16.084-1-20		*****
Ayotte Yvonne	270 Mfg housing		Basic Star 41854	0	0	24,600
18 Fayette Rd	Massena 1 405801	6,800	COUNTY TAXABLE VALUE	53,800		
Massena, NY 13662	100x369x100x366 1Ar	53,800	TOWN TAXABLE VALUE	53,800		
	FRNT 100.00 DPTH 369.00		SCHOOL TAXABLE VALUE	29,200		
	ACRES 0.85		FD028 Norfolk Fire Dist	53,800 TO M		
	EAST-0360306 NRTH-1776428					
	DEED BOOK 2008 PG-21918					
	FULL MARKET VALUE	65,610				

STATE OF NEW YORK
COUNTY - St Lawrence
TOWN - Norfolk
SWIS - 406289

2 0 1 5 T E N T A T I V E A S S E S S M E N T R O L L
T A X A B L E SECTION OF THE ROLL - 1

PAGE 164
VALUATION DATE-JUL 01, 2014
TAXABLE STATUS DATE-MAR 01, 2015

TAX MAP NUMBER SEQUENCE
UNIFORM PERCENT OF VALUE IS 082.00
UNIFORM PERCENT OF VALUE IS 082.00

TAX MAP PARCEL NUMBER	PROPERTY LOCATION & CLASS	ASSESSMENT	EXEMPTION CODE	COUNTY	TOWN	SCHOOL
CURRENT OWNERS NAME	SCHOOL DISTRICT	LAND	TAX DESCRIPTION	TAXABLE VALUE		
CURRENT OWNERS ADDRESS	PARCEL SIZE/GRID COORD	TOTAL	SPECIAL DISTRICTS	ACCOUNT NO.		
***** 16.084-1-21.1 *****						
30 Fayette Rd						1-112- 9.1
16.084-1-21.1	210 1 Family Res		Basic Star 41854	0	0	24,600
Locy Chad J (LC)	Massena 1 405801	12,900	COUNTY TAXABLE VALUE		82,400	
Locy Sonica D (LC)	FRNT 150.00 DPTH	82,400	TOWN TAXABLE VALUE		82,400	
30 Fayette Rd	ACRES 3.10		SCHOOL TAXABLE VALUE		57,800	
Massena, NY 13662-3340	EAST-0360006 NRTH-1776404		FD028 Norfolk Fire Dist		82,400 TO M	
	DEED BOOK 1069 PG-574					
	FULL MARKET VALUE	100,488				
***** 16.084-1-21.2 *****						
16.084-1-21.2	Fayette Rd					
LaPlante B Carol	311 Res vac land		COUNTY TAXABLE VALUE		5,000	
130 W Hatfield St	Massena 1 405801	5,000	TOWN TAXABLE VALUE		5,000	
Massena, NY 13662	FRNT 150.00 DPTH 336.00	5,000	SCHOOL TAXABLE VALUE		5,000	
	ACRES 1.20		FD028 Norfolk Fire Dist		5,000 TO M	
	EAST-0360208 NRTH-1776375					
	DEED BOOK 2014 PG-6156					
	FULL MARKET VALUE	6,098				
***** 16.084-1-22 *****						
16.084-1-22	34 Fayette Rd					
Lambert Gerald F	210 1 Family Res		VET COM C 41132	0	16,400	0
Lambert Susan S	Massena 1 405801	7,100	VET COM T 41133	0	0	12,300
34 Fayette Rd	FRNT 125.00 DPTH 242.00	144,000	Basic Star 41854	0	0	24,600
Massena, NY 13662	ACRES 0.69 BANK8888178		COUNTY TAXABLE VALUE		127,600	
	EAST-0359852 NRTH-1776751		TOWN TAXABLE VALUE		131,700	
	DEED BOOK 2012 PG-14348		SCHOOL TAXABLE VALUE		119,400	
	FULL MARKET VALUE	175,610	FD028 Norfolk Fire Dist		144,000 TO M	
***** 16.084-1-23 *****						
16.084-1-23	44 Fayette Rd					1- 13- 3
Bennett Frederick A	210 1 Family Res		Enhanced S 41834	0	0	53,550
PO Box 266	Massena 1 405801	7,800	COUNTY TAXABLE VALUE		88,500	
Massena, NY 13662	Also 1058/536 & 1106/468	88,500	TOWN TAXABLE VALUE		88,500	
	FRNT 170.00 DPTH		SCHOOL TAXABLE VALUE		34,950	
	ACRES 1.40		FD028 Norfolk Fire Dist		88,500 TO M	
	EAST-0359782 NRTH-1776126					
	DEED BOOK 600 PG-00274					
	FULL MARKET VALUE	107,927				
***** 16.084-1-24 *****						
16.084-1-24	48 Fayette Rd					
Kenneth LeRoy Jacks Family	210 1 Family Res		Basic Star 41854	0	0	24,600
Jacks Kenneth L, Trustee	Massena 1 405801	5,800	COUNTY TAXABLE VALUE		113,100	
Trust	FRNT 100.00 DPTH 371.00	113,100	TOWN TAXABLE VALUE		113,100	
48 Fayette Rd	EAST-0359661 NRTH-1776041		SCHOOL TAXABLE VALUE		88,500	
Massena, NY 13662	DEED BOOK 2010 PG-16590		FD028 Norfolk Fire Dist		113,100 TO M	
	FULL MARKET VALUE	137,927				

STATE OF NEW YORK
COUNTY - St Lawrence
TOWN - Norfolk
SWIS - 406289

2 0 1 5 T E N T A T I V E A S S E S S M E N T R O L L
T A X A B L E SECTION OF THE ROLL - 1

PAGE 165
VALUATION DATE-JUL 01, 2014
TAXABLE STATUS DATE-MAR 01, 2015

TAX MAP NUMBER SEQUENCE
UNIFORM PERCENT OF VALUE IS 082.00
UNIFORM PERCENT OF VALUE IS 082.00

TAX MAP PARCEL NUMBER	PROPERTY LOCATION & CLASS	ASSESSMENT	EXEMPTION CODE	COUNTY	TOWN	SCHOOL
CURRENT OWNERS NAME	SCHOOL DISTRICT	LAND	TAX DESCRIPTION	TAXABLE VALUE		ACCOUNT NO.
CURRENT OWNERS ADDRESS	PARCEL SIZE/GRID COORD	TOTAL	SPECIAL DISTRICTS			
***** 16.084-1-25 *****						
56 Fayette Rd						1- 76- 1
16.084-1-25	210 1 Family Res		VET WAR C 41122	0	9,840	0
Adams Dale B	Massena 1 405801	8,000	VET WAR T 41123	0	0	7,380
Adams Bonny L	ACRES 2.40	73,500	Enhanced S 41834	0	0	0
56 Fayette Rd	EAST-0359500 NRTH-1775946		COUNTY TAXABLE VALUE		63,660	53,550
Massena, NY 13662	DEED BOOK 1028 PG-01055		TOWN TAXABLE VALUE		66,120	
	FULL MARKET VALUE	89,634	SCHOOL TAXABLE VALUE		19,950	
			FD028 Norfolk Fire Dist		73,500	TO M
***** 16.084-1-26 *****						
Fayette Rd						1- 64- 3.1
16.084-1-26	314 Rural vac<10		COUNTY TAXABLE VALUE		5,000	
Tusa Daniel J	Massena 1 405801	5,000	TOWN TAXABLE VALUE		5,000	
Bilow Danielle C	FRNT 200.00 DPTH 314.00	5,000	SCHOOL TAXABLE VALUE		5,000	
31 Fayette Rd	ACRES 1.40		FD028 Norfolk Fire Dist		5,000	TO M
Massena, NY 13662-3340	EAST-0360074 NRTH-1775870					
	DEED BOOK 2012 PG-6109					
	FULL MARKET VALUE	6,098				
***** 16.084-1-27 *****						
31 Fayette Rd						
16.084-1-27	210 1 Family Res		Basic Star 41854	0	0	0
Tusa Daniel J	Massena 1 405801	12,500	COUNTY TAXABLE VALUE		112,300	24,600
Bilow Danielle C	452'ff	112,300	TOWN TAXABLE VALUE		112,300	
31 Fayette Rd	ACRES 3.30		SCHOOL TAXABLE VALUE		87,700	
Massena, NY 13662-3340	EAST-0360362 NRTH-1776045		FD028 Norfolk Fire Dist		112,300	TO M
	DEED BOOK 2012 PG-6109					
	FULL MARKET VALUE	136,951				

STATE OF NEW YORK
 COUNTY - St Lawrence
 TOWN - Norfolk
 SWIS - 406289

2 0 1 5 T E N T A T I V E A S S E S S M E N T R O L L
 T A X A B L E SECTION OF THE ROLL - 1
 M A P S E C T I O N - 016
 S U B - S E C T I O N - 084
 UNIFORM PERCENT OF VALUE IS 082.00

PAGE 166
 VALUATION DATE-JUL 01, 2014
 TAXABLE STATUS DATE-MAR 01, 2015
 RPS150/V04/L015
 CURRENT DATE 4/30/2015

*** S P E C I A L D I S T R I C T S U M M A R Y ***

CODE	DISTRICT NAME	TOTAL PARCELS	EXTENSION TYPE	EXTENSION VALUE	AD VALOREM VALUE	EXEMPT AMOUNT	TAXABLE VALUE
FD028	Norfolk Fire D	28	TOTAL M		1654,900		1654,900

*** S C H O O L D I S T R I C T S U M M A R Y ***

CODE	DISTRICT NAME	TOTAL PARCELS	ASSESSED LAND	ASSESSED TOTAL	EXEMPT AMOUNT	TOTAL TAXABLE	STAR AMOUNT	STAR TAXABLE
405801	Massena 1	27	179,000	1604,900		1604,900	534,000	1070,900
406201	Norwood-Norfolk	1	5,600	50,000		50,000	50,000	
	S U B - T O T A L	28	184,600	1654,900		1654,900	584,000	1070,900
	T O T A L	28	184,600	1654,900		1654,900	584,000	1070,900

*** S Y S T E M C O D E S S U M M A R Y ***

NO SYSTEM EXEMPTIONS AT THIS LEVEL

*** E X E M P T I O N S U M M A R Y ***

CODE	DESCRIPTION	TOTAL PARCELS	COUNTY	TOWN	SCHOOL
41122	VET WAR C	2	18,105		
41123	VET WAR T	2		14,760	
41132	VET COM C	3	42,875		
41133	VET COM T	3		36,075	
41142	VET DIS C	1	18,360		
41143	VET DIS T	1		18,360	
41834	Enhanced S	5			264,200
41854	Basic Star	13			319,800
	T O T A L	30	79,340	69,195	584,000

STATE OF NEW YORK
COUNTY - St Lawrence
TOWN - Norfolk
SWIS - 406289

2 0 1 5 T E N T A T I V E A S S E S S M E N T R O L L
T A X A B L E SECTION OF THE ROLL - 1
M A P S E C T I O N - 016
S U B - S E C T I O N - 084
UNIFORM PERCENT OF VALUE IS 082.00

PAGE 167
VALUATION DATE-JUL 01, 2014
TAXABLE STATUS DATE-MAR 01, 2015
RPS150/V04/L015
CURRENT DATE 4/30/2015

*** G R A N D T O T A L S ***

ROLL SEC	DESCRIPTION	TOTAL PARCELS	ASSESSED LAND	ASSESSED TOTAL	TAXABLE COUNTY	TAXABLE TOWN	TAXABLE SCHOOL	STAR TAXABLE
1	TAXABLE	28	184,600	1654,900	1575,560	1585,705	1654,900	1070,900

STATE OF NEW YORK
 COUNTY - St Lawrence
 TOWN - Norfolk
 SWIS - 406289

2 0 1 5 T E N T A T I V E A S S E S S M E N T R O L L
 T A X A B L E SECTION OF THE ROLL - 1

PAGE 168
 VALUATION DATE-JUL 01, 2014
 TAXABLE STATUS DATE-MAR 01, 2015

TAX MAP NUMBER SEQUENCE
 UNIFORM PERCENT OF VALUE IS 082.00
 UNIFORM PERCENT OF VALUE IS 082.00

TAX MAP PARCEL NUMBER	PROPERTY LOCATION & CLASS	ASSESSMENT	EXEMPTION CODE	COUNTY	TOWN	SCHOOL
CURRENT OWNERS NAME	SCHOOL DISTRICT	LAND	TAX DESCRIPTION	TAXABLE VALUE		
CURRENT OWNERS ADDRESS	PARCEL SIZE/GRID COORD	TOTAL	SPECIAL DISTRICTS	ACCOUNT NO.		

17.003-1-1.1	O'Neil Rd 322 Rural vac>10		COUNTY TAXABLE VALUE	15,000		
Bradish Heidi J	Massena 1 405801	15,000	TOWN TAXABLE VALUE	15,000		
87 O'Neil Rd	1440'ff	15,000	SCHOOL TAXABLE VALUE	15,000		
Massena, NY 13662-2522	ACRES 14.90		FD028 Norfolk Fire Dist	15,000 TO M		
	EAST-0362094 NRTH-1776924					
	DEED BOOK 2007 PG-7752					
	FULL MARKET VALUE	18,293				

17.003-1-1.2	O'Neil Rd 314 Rural vac<10		COUNTY TAXABLE VALUE	6,000		
O'Neill Raymond J	Massena 1 405801	6,000	TOWN TAXABLE VALUE	6,000		
O'Neill Barbara	310x630x349x550	6,000	SCHOOL TAXABLE VALUE	6,000		
104 O'Neill Rd	FRNT 310.00 DPTH 590.00		FD028 Norfolk Fire Dist	6,000 TO M		
Massena, NY 13662-3355	ACRES 4.20					
	EAST-0363200 NRTH-1777443					
	DEED BOOK 1087 PG-150					
	FULL MARKET VALUE	7,317				

17.003-1-1.311	87 O'Neil Rd 240 Rural res		Basic Star 41854	0	0	24,600
Bradish Heidi J	Massena 1 405801	26,700	COUNTY TAXABLE VALUE	87,600		
87 O'Neil Rd	1530'ff	87,600	TOWN TAXABLE VALUE	87,600		
Massena, NY 13662	FRNT 965.00 DPTH		SCHOOL TAXABLE VALUE	63,000		
	ACRES 78.60 BANK8888869		FD028 Norfolk Fire Dist	87,600 TO M		
	EAST-0362151 NRTH-1778804					
	DEED BOOK 2013 PG-12020					
	FULL MARKET VALUE	106,829				

17.003-1-1.312	77 O'Neil Rd 240 Rural res		Basic Star 41854	0	0	24,600
Gross Justin P	Massena 1 405801	44,250	COUNTY TAXABLE VALUE	127,130		
Gross Morgan L	FRNT 565.00 DPTH	127,130	TOWN TAXABLE VALUE	127,130		
77 O'Neil Rd	ACRES 40.00		SCHOOL TAXABLE VALUE	102,530		
Massena, NY 13662	EAST-0361623 NRTH-1778058		FD028 Norfolk Fire Dist	127,130 TO M		
	DEED BOOK 2013 PG-11422					
	FULL MARKET VALUE	155,037				

17.003-1-2.21	3 O'Neil Rd 240 Rural res		COUNTY TAXABLE VALUE	109,500		1- 9- 3.12
Dailey Timothy	Massena 1 405801	22,100	TOWN TAXABLE VALUE	109,500		
Dailey Jennifer	ACRES 45.50	109,500	SCHOOL TAXABLE VALUE	109,500		
159 Baron Cir	EAST-0360435 NRTH-1778137		FD028 Norfolk Fire Dist	109,500 TO M		
Youngsville, NC 27596	DEED BOOK 1118 PG-1143					
	FULL MARKET VALUE	133,537				

STATE OF NEW YORK
 COUNTY - St Lawrence
 TOWN - Norfolk
 SWIS - 406289

2 0 1 5 T E N T A T I V E A S S E S S M E N T R O L L
 T A X A B L E S E C T I O N O F T H E R O L L - 1
 M A P S E C T I O N - 0 1 7
 S U B - S E C T I O N - 0 0 3
 U N I F O R M P E R C E N T O F V A L U E I S 0 8 2 . 0 0

PAGE 169
 VALUATION DATE-JUL 01, 2014
 TAXABLE STATUS DATE-MAR 01, 2015
 RPS150/V04/L015
 CURRENT DATE 4/30/2015

*** S P E C I A L D I S T R I C T S U M M A R Y ***

CODE	DISTRICT NAME	TOTAL PARCELS	EXTENSION TYPE	EXTENSION VALUE	AD VALOREM VALUE	EXEMPT AMOUNT	TAXABLE VALUE
FD028	Norfolk Fire D	5	TOTAL M		345,230		345,230

*** S C H O O L D I S T R I C T S U M M A R Y ***

CODE	DISTRICT NAME	TOTAL PARCELS	ASSESSED LAND	ASSESSED TOTAL	EXEMPT AMOUNT	TOTAL TAXABLE	STAR AMOUNT	STAR TAXABLE
405801	Massena 1	5	114,050	345,230		345,230	49,200	296,030
	S U B - T O T A L	5	114,050	345,230		345,230	49,200	296,030
	T O T A L	5	114,050	345,230		345,230	49,200	296,030

*** S Y S T E M C O D E S S U M M A R Y ***

NO SYSTEM EXEMPTIONS AT THIS LEVEL

*** E X E M P T I O N S U M M A R Y ***

CODE	DESCRIPTION	TOTAL PARCELS	COUNTY	TOWN	SCHOOL
41854	Basic Star	2			49,200
	T O T A L	2			49,200

*** G R A N D T O T A L S ***

ROLL SEC	DESCRIPTION	TOTAL PARCELS	ASSESSED LAND	ASSESSED TOTAL	TAXABLE COUNTY	TAXABLE TOWN	TAXABLE SCHOOL	STAR TAXABLE
1	TAXABLE	5	114,050	345,230	345,230	345,230	345,230	296,030

STATE OF NEW YORK
COUNTY - St Lawrence
TOWN - Norfolk
SWIS - 406289

2 0 1 5 T E N T A T I V E A S S E S S M E N T R O L L
T A X A B L E SECTION OF THE ROLL - 1

PAGE 170
VALUATION DATE-JUL 01, 2014
TAXABLE STATUS DATE-MAR 01, 2015

TAX MAP NUMBER SEQUENCE
UNIFORM PERCENT OF VALUE IS 082.00
UNIFORM PERCENT OF VALUE IS 082.00

TAX MAP PARCEL NUMBER	PROPERTY LOCATION & CLASS	ASSESSMENT	EXEMPTION CODE	COUNTY	TOWN	SCHOOL
CURRENT OWNERS NAME	SCHOOL DISTRICT	LAND	TAX DESCRIPTION	TAXABLE VALUE		
CURRENT OWNERS ADDRESS	PARCEL SIZE/GRID COORD	TOTAL	SPECIAL DISTRICTS	ACCOUNT NO.		
***** 17.077-1-9 *****						
1717 SH 420						1- 91- 2
17.077-1-9	210 1 Family Res		Enhanced S 41834	0	0	53,550
Peets James	Massena 1 405801	5,600	COUNTY TAXABLE VALUE		61,300	
Peets Patricia	FRNT 100.00 DPTH 200.00	61,300	TOWN TAXABLE VALUE		61,300	
1717 State Highway 420	ACRES 0.45		SCHOOL TAXABLE VALUE		7,750	
Massena, NY 13662	EAST-0360468 NRTH-1776698		FD028 Norfolk Fire Dist		61,300 TO M	
	DEED BOOK 752 PG-00485					
	FULL MARKET VALUE	74,756				
***** 17.077-1-11 *****						
Fayette Rd						1- 64- 1
17.077-1-11	314 Rural vac<10		COUNTY TAXABLE VALUE		10,200	
Blair Thomas	Massena 1 405801	10,200	TOWN TAXABLE VALUE		10,200	
14 Fayette Rd	ACRES 1.30	10,200	SCHOOL TAXABLE VALUE		10,200	
Massena, NY 13662	EAST-0360567 NRTH-1776553		FD028 Norfolk Fire Dist		10,200 TO M	
	DEED BOOK 2013 PG-17441					
	FULL MARKET VALUE	12,439				
***** 17.077-1-16 *****						
15 Fayette Rd						1- 96- 8
17.077-1-16	270 Mfg housing		COUNTY TAXABLE VALUE		21,000	
Ghostlaw Beverly A	Massena 1 405801	5,100	TOWN TAXABLE VALUE		21,000	
11 Fayette Rd	FRNT 100.00 DPTH 150.00	21,000	SCHOOL TAXABLE VALUE		21,000	
Massena, NY 13662	EAST-0360544 NRTH-1776237		FD028 Norfolk Fire Dist		21,000 TO M	
	DEED BOOK 1999 PG-5370					
	FULL MARKET VALUE	25,610				
***** 17.077-1-17 *****						
11 Fayette Rd						1- 64- 3.2
17.077-1-17	210 1 Family Res		Enhanced S 41834	0	0	53,550
Ghostlaw Beverly	Massena 1 405801	5,700	COUNTY TAXABLE VALUE		70,000	
11 Fayette Rd	100x290x105x285	70,000	TOWN TAXABLE VALUE		70,000	
Massena, NY 13662	FRNT 100.00 DPTH 285.00		SCHOOL TAXABLE VALUE		16,450	
	ACRES 0.67		FD028 Norfolk Fire Dist		70,000 TO M	
	EAST-0360659 NRTH-1776232					
	DEED BOOK 2014 PG-7374					
	FULL MARKET VALUE	85,366				
***** 17.077-1-18 *****						
3 Fayette Rd						1- 64- 2.2
17.077-1-18	210 1 Family Res		Basic Star 41854	0	0	24,600
LaDue Bruce S	Massena 1 405801	8,700	COUNTY TAXABLE VALUE		85,000	
LaDue Lisa	Also see 2002-14844	85,000	TOWN TAXABLE VALUE		85,000	
3 Fayette Rd	161x180x120x200x275		SCHOOL TAXABLE VALUE		60,400	
Massena, NY 13662	FRNT 161.00 DPTH 275.00		FD028 Norfolk Fire Dist		85,000 TO M	
	BANK8888830					
	EAST-0360802 NRTH-1776231					
	DEED BOOK 2009 PG-16148					
	FULL MARKET VALUE	103,659				

STATE OF NEW YORK
COUNTY - St Lawrence
TOWN - Norfolk
SWIS - 406289

2 0 1 5 T E N T A T I V E A S S E S S M E N T R O L L
T A X A B L E SECTION OF THE ROLL - 1

PAGE 171
VALUATION DATE-JUL 01, 2014
TAXABLE STATUS DATE-MAR 01, 2015

TAX MAP NUMBER SEQUENCE
UNIFORM PERCENT OF VALUE IS 082.00
UNIFORM PERCENT OF VALUE IS 082.00

TAX MAP PARCEL NUMBER	PROPERTY LOCATION & CLASS	ASSESSMENT	EXEMPTION CODE	COUNTY	TOWN	SCHOOL
CURRENT OWNERS NAME	SCHOOL DISTRICT	LAND	TAX DESCRIPTION	TAXABLE VALUE		
CURRENT OWNERS ADDRESS	PARCEL SIZE/GRID COORD	TOTAL	SPECIAL DISTRICTS	ACCOUNT NO.		
***** 17.077-1-19 *****						
17.077-1-19	O'Neil Rd 314 Rural vac<10		COUNTY TAXABLE VALUE	3,300		1- 64- 2.1
Vanbuskirk Gayle S	Massena 1 405801	3,300	TOWN TAXABLE VALUE	3,300		
112 Lower Park St	1.82 Ar 94X302x85x303	3,300	SCHOOL TAXABLE VALUE	3,300		
Malone, NY 12953	FRNT 94.00 DPTH 303.00		FD028 Norfolk Fire Dist	3,300 TO M		
	ACRES 0.65					
	EAST-0360970 NRTH-1776414					
	DEED BOOK 1045 PG-1121					
	FULL MARKET VALUE	4,024				
***** 17.077-1-20 *****						
17.077-1-20	6 O'Neil Rd		Enhanced S 41834	0	0	1-101- 3
Vanbuskirk Gayle S	210 1 Family Res	8,000	COUNTY TAXABLE VALUE	66,300	0	53,550
112 Lower Park St	Massena 1 405801	66,300	TOWN TAXABLE VALUE	66,300		
Malone, NY 12953	150x305x150x301		SCHOOL TAXABLE VALUE	12,750		
	FRNT 150.00 DPTH 303.00		FD028 Norfolk Fire Dist	66,300 TO M		
	ACRES 1.00					
	EAST-0361094 NRTH-1776445					
	DEED BOOK 1045 PG-1121					
	FULL MARKET VALUE	80,854				
***** 17.077-1-21 *****						
17.077-1-21	14 O'Neil Rd		VET WAR C 41122	0	9,840	1- 9- 3.2
Russo Salvatore J	210 1 Family Res	13,200	VET WAR T 41123	0	0	0
14 O'Neil Rd	Massena 1 405801	75,400	Aged - Cou 41802	0	32,780	0
Massena, NY 13662-3339	FRNT 662.00 DPTH		Aged - Tow 41803	0	0	30,609
	ACRES 5.12		Aged - Sch 41804	0	0	0
	EAST-0361406 NRTH-1776591		Enhanced S 41834	0	0	37,700
	DEED BOOK 00942 PG-00541			0	0	37,700
	FULL MARKET VALUE	91,951	COUNTY TAXABLE VALUE	32,780		
			TOWN TAXABLE VALUE	37,411		
			SCHOOL TAXABLE VALUE	0		
			FD028 Norfolk Fire Dist	75,400 TO M		
***** 17.077-1-22 *****						
17.077-1-22	9 O'Neil Rd		Basic Star 41854	0	0	0 24,600
Hendricks Shannon L	270 Mfg housing	8,400	COUNTY TAXABLE VALUE	64,300		
10 Phillips St	Massena 1 405801	64,300	TOWN TAXABLE VALUE	64,300		
Massena, NY 13662	Double Wide 1996		SCHOOL TAXABLE VALUE	39,700		
	FRNT 209.00 DPTH		FD028 Norfolk Fire Dist	64,300 TO M		
	ACRES 1.60					
	EAST-0361003 NRTH-1776773					
PRIOR OWNER ON 3/01/2015	DEED BOOK 2015 PG-2978					
Hendricks Shannon L	FULL MARKET VALUE	78,415				

STATE OF NEW YORK
COUNTY - St Lawrence
TOWN - Norfolk
SWIS - 406289

2 0 1 5 T E N T A T I V E A S S E S S M E N T R O L L
T A X A B L E SECTION OF THE ROLL - 1

PAGE 172
VALUATION DATE-JUL 01, 2014
TAXABLE STATUS DATE-MAR 01, 2015

TAX MAP NUMBER SEQUENCE
UNIFORM PERCENT OF VALUE IS 082.00
UNIFORM PERCENT OF VALUE IS 082.00

TAX MAP PARCEL NUMBER	PROPERTY LOCATION & CLASS	ASSESSMENT	EXEMPTION CODE	COUNTY	TOWN	SCHOOL
CURRENT OWNERS NAME	SCHOOL DISTRICT	LAND	TAX DESCRIPTION	TAXABLE VALUE		
CURRENT OWNERS ADDRESS	PARCEL SIZE/GRID COORD	TOTAL	SPECIAL DISTRICTS	ACCOUNT NO.		
***** 17.077-1-23 *****						
17.077-1-23	O'Neil Rd 314 Rural vac<10		COUNTY TAXABLE VALUE	5,800		
Avery Keith	Massena 1 405801	5,800	TOWN TAXABLE VALUE	5,800		
122 Fregoe Rd	FRNT 500.00 DPTH	5,800	SCHOOL TAXABLE VALUE	5,800		
Massena, NY 13662	ACRES 3.80		FD028 Norfolk Fire Dist	5,800	TO M	
	EAST-0361264 NRTH-1776939					
	DEED BOOK 953 PG-00087					
	FULL MARKET VALUE	7,073				
***** 17.077-1-24 *****						
17.077-1-24	65 O'Neil Rd 210 1 Family Res		VET WAR C 41122	0	9,840	0
Lancto Mary	Massena 1 405801	8,200	VET WAR T 41123	0	0	7,380
65 O'Neil Rd	See 2000/2614 & 2000/2223	80,000	Enhanced S 41834	0	0	0
Massena, NY 13662-4345	FRNT 200.00 DPTH 312.00		COUNTY TAXABLE VALUE		70,160	
	ACRES 1.40		TOWN TAXABLE VALUE		72,620	
	EAST-0361651 NRTH-1777144		SCHOOL TAXABLE VALUE		26,450	
	DEED BOOK 1998 PG-11518		FD028 Norfolk Fire Dist		80,000	TO M
	FULL MARKET VALUE	97,561				
***** 17.077-1-25 *****						
17.077-1-25	1726 SH 420 210 1 Family Res		Basic Star 41854	0	0	1- 29-15
Smith Dennis S	Massena 1 405801	4,300	COUNTY TAXABLE VALUE		44,600	0
Smith Dorothea	150x199x150x198	44,600	TOWN TAXABLE VALUE		44,600	24,600
PO Box 701	FRNT 150.00 DPTH 200.00		SCHOOL TAXABLE VALUE		20,000	
Massena, NY 13662	ACRES 0.68		FD028 Norfolk Fire Dist		44,600	TO M
	EAST-0360566 NRTH-1777085					
	DEED BOOK 1066 PG-989					
	FULL MARKET VALUE	54,390				
***** 17.077-1-26 *****						
17.077-1-26	1732 SH 420 210 1 Family Res		COUNTY TAXABLE VALUE		37,900	1- 17- 5
Eggleston Elaine	Massena 1 405801	5,600	TOWN TAXABLE VALUE		37,900	
868 Maple Ridge Rd	Also 1101/424	37,900	SCHOOL TAXABLE VALUE		37,900	
Brasher Falls, NY 13613-3268	Enclosed Trlr		FD028 Norfolk Fire Dist		37,900	TO M
	FRNT 100.00 DPTH 200.00					
	ACRES 0.45					
	EAST-0360482 NRTH-1777173					
	DEED BOOK 1101 PG-426					
	FULL MARKET VALUE	46,220				

STATE OF NEW YORK
 COUNTY - St Lawrence
 TOWN - Norfolk
 SWIS - 406289

2 0 1 5 T E N T A T I V E A S S E S S M E N T R O L L
 T A X A B L E S E C T I O N O F T H E R O L L - 1
 M A P S E C T I O N - 0 1 7
 S U B - S E C T I O N - 0 7 7
 U N I F O R M P E R C E N T O F V A L U E I S 0 8 2 . 0 0

PAGE 173
 VALUATION DATE-JUL 01, 2014
 TAXABLE STATUS DATE-MAR 01, 2015
 RPS150/V04/L015
 CURRENT DATE 4/30/2015

*** S P E C I A L D I S T R I C T S U M M A R Y ***

CODE	DISTRICT NAME	TOTAL PARCELS	EXTENSION TYPE	EXTENSION VALUE	AD VALOREM VALUE	EXEMPT AMOUNT	TAXABLE VALUE
FD028	Norfolk Fire D	13	TOTAL M		625,100		625,100

*** S C H O O L D I S T R I C T S U M M A R Y ***

CODE	DISTRICT NAME	TOTAL PARCELS	ASSESSED LAND	ASSESSED TOTAL	EXEMPT AMOUNT	TOTAL TAXABLE	STAR AMOUNT	STAR TAXABLE
405801	Massena 1	13	92,100	625,100	37,700	587,400	325,700	261,700
	S U B - T O T A L	13	92,100	625,100	37,700	587,400	325,700	261,700
	T O T A L	13	92,100	625,100	37,700	587,400	325,700	261,700

*** S Y S T E M C O D E S S U M M A R Y ***

NO SYSTEM EXEMPTIONS AT THIS LEVEL

*** E X E M P T I O N S U M M A R Y ***

CODE	DESCRIPTION	TOTAL PARCELS	COUNTY	TOWN	SCHOOL
41122	VET WAR C	2	19,680		
41123	VET WAR T	2		14,760	
41802	Aged - Cou	1	32,780		
41803	Aged - Tow	1		30,609	
41804	Aged - Sch	1			37,700
41834	Enhanced S	5			251,900
41854	Basic Star	3			73,800
	T O T A L	15	52,460	45,369	363,400

STATE OF NEW YORK
COUNTY - St Lawrence
TOWN - Norfolk
SWIS - 406289

2 0 1 5 T E N T A T I V E A S S E S S M E N T R O L L
T A X A B L E SECTION OF THE ROLL - 1
M A P S E C T I O N - 017
S U B - S E C T I O N - 077
UNIFORM PERCENT OF VALUE IS 082.00

PAGE 174
VALUATION DATE-JUL 01, 2014
TAXABLE STATUS DATE-MAR 01, 2015
RPS150/V04/L015
CURRENT DATE 4/30/2015

*** G R A N D T O T A L S ***

ROLL SEC	DESCRIPTION	TOTAL PARCELS	ASSESSED LAND	ASSESSED TOTAL	TAXABLE COUNTY	TAXABLE TOWN	TAXABLE SCHOOL	STAR TAXABLE
1	TAXABLE	13	92,100	625,100	572,640	579,731	587,400	261,700

STATE OF NEW YORK
COUNTY - St Lawrence
TOWN - Norfolk
SWIS - 406289

2 0 1 5 T E N T A T I V E A S S E S S M E N T R O L L
T A X A B L E SECTION OF THE ROLL - 1

PAGE 175
VALUATION DATE-JUL 01, 2014
TAXABLE STATUS DATE-MAR 01, 2015

TAX MAP NUMBER SEQUENCE
UNIFORM PERCENT OF VALUE IS 082.00
UNIFORM PERCENT OF VALUE IS 082.00

TAX MAP PARCEL NUMBER	PROPERTY LOCATION & CLASS	ASSESSMENT	EXEMPTION CODE	COUNTY	TOWN	SCHOOL
CURRENT OWNERS NAME	SCHOOL DISTRICT	LAND	TAX DESCRIPTION	TAXABLE VALUE		
CURRENT OWNERS ADDRESS	PARCEL SIZE/GRID COORD	TOTAL	SPECIAL DISTRICTS	ACCOUNT NO.		

23.002-1-1	CR 39 314 Rural vac<10		COUNTY TAXABLE VALUE	7,800		
Seaway Timber Harvesting, Inc	Norwood-Norfolk 406201	7,800	TOWN TAXABLE VALUE	7,800		
15121 State Highway 37	ACRES 7.90	7,800	SCHOOL TAXABLE VALUE	7,800		
Massena, NY 13662	EAST-0330836 NRTH-1771814		FD028 Norfolk Fire Dist	7,800	TO M	
	DEED BOOK 2011 PG-18095					
	FULL MARKET VALUE	9,512				

23.002-1-2	CR 39 322 Rural vac>10		COUNTY TAXABLE VALUE	25,600		
Seaway Timber Harvesting, Inc	Norwood-Norfolk 406201	25,600	TOWN TAXABLE VALUE	25,600		
15121 State Highway 37	91 Ar	25,600	SCHOOL TAXABLE VALUE	25,600		
Massena, NY 13662	ACRES 95.40		FD028 Norfolk Fire Dist	25,600	TO M	
	EAST-0331623 NRTH-1772325					
	DEED BOOK 2012 PG-2432					
	FULL MARKET VALUE	31,220				

23.002-1-3.2	9081 SH 56 270 Mfg housing		COUNTY TAXABLE VALUE	23,500		
Szeliga Matthew M	Norwood-Norfolk 406201	4,000	TOWN TAXABLE VALUE	23,500		
5 Sober St	1980 Trlr 12X70 & Garage	23,500	SCHOOL TAXABLE VALUE	23,500		
Norfolk, NY 13667	923/261		FD028 Norfolk Fire Dist	23,500	TO M	
	FRNT 100.00 DPTH 200.00					
	ACRES 0.46					
	EAST-0335130 NRTH-1770908					
	DEED BOOK 2014 PG-3136					
	FULL MARKET VALUE	28,659				

23.002-1-3.11	9069 SH 56 240 Rural res		Basic Star 41854	0	0	
Fountain Lynn M	Norwood-Norfolk 406201	43,800	COUNTY TAXABLE VALUE	143,400		
Lee Nora T	Also 2000/816 & 2000/2516	143,400	TOWN TAXABLE VALUE	143,400		
9069 State Highway 56	ACRES 133.20		SCHOOL TAXABLE VALUE	118,800		
Massena, NY 13662	EAST-0333497 NRTH-1772221		FD028 Norfolk Fire Dist	143,400	TO M	
	DEED BOOK 2008 PG-9570					
	FULL MARKET VALUE	174,878				

23.002-1-3.12	9077 SH 56 210 1 Family Res		CW_15_VET/ 41161	0	9,840	9,840
Delosh Percy F	Norwood-Norfolk 406201	10,900	Enhanced S 41834	0	0	0
Delosh Ruth M	Also Deed 999/693	73,400	COUNTY TAXABLE VALUE	63,560		
9077 State Highway 56	FRNT 156.00 DPTH		TOWN TAXABLE VALUE	63,560		
Massena, NY 13662	ACRES 1.60		SCHOOL TAXABLE VALUE	19,850		
	EAST-0334975 NRTH-1770900		FD028 Norfolk Fire Dist	73,400	TO M	
	DEED BOOK 2006 PG-8757					
	FULL MARKET VALUE	89,512				

STATE OF NEW YORK
 COUNTY - St Lawrence
 TOWN - Norfolk
 SWIS - 406289

2 0 1 5 T E N T A T I V E A S S E S S M E N T R O L L
 T A X A B L E SECTION OF THE ROLL - 1

PAGE 176
 VALUATION DATE-JUL 01, 2014
 TAXABLE STATUS DATE-MAR 01, 2015

TAX MAP NUMBER SEQUENCE
 UNIFORM PERCENT OF VALUE IS 082.00
 UNIFORM PERCENT OF VALUE IS 082.00

TAX MAP PARCEL NUMBER	PROPERTY LOCATION & CLASS	ASSESSMENT	EXEMPTION CODE-----	COUNTY-----	TOWN-----	SCHOOL
CURRENT OWNERS NAME	SCHOOL DISTRICT	LAND	TAX DESCRIPTION	TAXABLE VALUE		
CURRENT OWNERS ADDRESS	PARCEL SIZE/GRID COORD	TOTAL	SPECIAL DISTRICTS	ACCOUNT NO.		

23.002-1-4	9043 SH 56			23.002-1-4		*****
Fountain Lynn M	311 Res vac land		COUNTY TAXABLE VALUE			1-104-15
Lee Nora T	Norwood-Norfolk 406201	8,800	TOWN TAXABLE VALUE			
9069 State Highway 56	2000/1251 & 200/2928	8,800	SCHOOL TAXABLE VALUE			
Massena, NY 13662	ACRES 1.70		FD028 Norfolk Fire Dist	8,800	TO M	
	EAST-0334338 NRTH-1770214					
	DEED BOOK 2010 PG-11642					
	FULL MARKET VALUE	10,732				

23.002-1-5	9089 SH 56			23.002-1-5		*****
LaPlante Jeremy F	210 1 Family Res		Basic Star 41854	0	0	1- 79-11
9089 State Highway 56	Norwood-Norfolk 406201	9,800	COUNTY TAXABLE VALUE			24,600
Massena, NY 13662	.79ar	53,700	TOWN TAXABLE VALUE			
	FRNT 100.00 DPTH 342.00		SCHOOL TAXABLE VALUE			
	BANK8888870		FD028 Norfolk Fire Dist	53,700	TO M	
	EAST-0335194 NRTH-1771021					
	DEED BOOK 2007 PG-15474					
	FULL MARKET VALUE	65,488				

23.002-1-6	9098 SH 56			23.002-1-6		*****
Phillips Mark S	210 1 Family Res		VET WAR C 41122	0	8,310	1- 93- 2
9098 State Highway 56	Norwood-Norfolk 406201	7,000	VET WAR T 41123	0	0	0
Norfolk, NY 13667-3267	.78A Ranch	55,400	Enhanced S 41834	0	0	7,380
	FRNT 113.00 DPTH 436.00		COUNTY TAXABLE VALUE			0
	EAST-0335707 NRTH-1770813		TOWN TAXABLE VALUE			53,550
	DEED BOOK 2011 PG-8470		SCHOOL TAXABLE VALUE			
	FULL MARKET VALUE	67,561	FD028 Norfolk Fire Dist	55,400	TO M	

23.002-1-7	9094 SH 56			23.002-1-7		*****
Thomas Pamela	210 1 Family Res		Basic Star 41854	0	0	1- 67-11
9094 State Highway 56	Norwood-Norfolk 406201	8,200	COUNTY TAXABLE VALUE			24,600
Massena, NY 13662	Also See 2000-24118	62,100	TOWN TAXABLE VALUE			
	FRNT 187.00 DPTH		SCHOOL TAXABLE VALUE			
	ACRES 1.90		FD028 Norfolk Fire Dist	62,100	TO M	
	EAST-0335587 NRTH-1770723					
	DEED BOOK 2009 PG-11486					
	FULL MARKET VALUE	75,732				

23.002-1-9.1	SH 56			23.002-1-9.1		*****
Jandreau Jesse	311 Res vac land		COUNTY TAXABLE VALUE			1- 30- 8.1
9084 State Highway 56	Norwood-Norfolk 406201	4,500	TOWN TAXABLE VALUE			
Norfolk, NY 13667	.75 Ar	4,500	SCHOOL TAXABLE VALUE			
	FRNT 100.00 DPTH 300.00		FD028 Norfolk Fire Dist	4,500	TO M	
	BANK8888830					
	EAST-0335351 NRTH-1770617					
	DEED BOOK 2010 PG-11387					
	FULL MARKET VALUE	5,488				

STATE OF NEW YORK
COUNTY - St Lawrence
TOWN - Norfolk
SWIS - 406289

2 0 1 5 T E N T A T I V E A S S E S S M E N T R O L L
T A X A B L E SECTION OF THE ROLL - 1

PAGE 177
VALUATION DATE-JUL 01, 2014
TAXABLE STATUS DATE-MAR 01, 2015

TAX MAP NUMBER SEQUENCE
UNIFORM PERCENT OF VALUE IS 082.00
UNIFORM PERCENT OF VALUE IS 082.00

TAX MAP PARCEL NUMBER	PROPERTY LOCATION & CLASS	ASSESSMENT	EXEMPTION CODE	COUNTY	TOWN	SCHOOL
CURRENT OWNERS NAME	SCHOOL DISTRICT	LAND	TAX DESCRIPTION	TAXABLE VALUE		
CURRENT OWNERS ADDRESS	PARCEL SIZE/GRID COORD	TOTAL	SPECIAL DISTRICTS	ACCOUNT NO.		

23.002-1-9.2	9084 SH 56			23.002-1-9.2	1- 30-	8.2
Jandreau Jesse	210 1 Family Res		Basic Star 41854	0	0	24,600
9084 State Highway 56	Norwood-Norfolk 406201	6,400	COUNTY TAXABLE VALUE			62,000
Norfolk, NY 13667	Also 2000/10924	62,000	TOWN TAXABLE VALUE			62,000
	100x308x99x300 .75 Ar		SCHOOL TAXABLE VALUE			37,400
	FRNT 100.00 DPTH 304.00		FD028 Norfolk Fire Dist		62,000	TO M
	BANK8888830					
	EAST-0335430 NRTH-1770678					
	DEED BOOK 2009 PG-13365					
	FULL MARKET VALUE	75,610				

23.002-1-10	SH 56			23.002-1-10	1- 55-	14
Bogdovitz Walter Jr (Trust)	322 Rural vac>10 - WTRFNT		COUNTY TAXABLE VALUE			38,800
PO Box 264	Norwood-Norfolk 406201	38,800	TOWN TAXABLE VALUE			38,800
Raymondville, NY 13678	Also 2000/2220	38,800	SCHOOL TAXABLE VALUE			38,800
	Vacant Land 296'Wf		FD028 Norfolk Fire Dist		38,800	TO M
	FRNT 334.00 DPTH					
	ACRES 25.80					
	EAST-0335482 NRTH-1770219					
	DEED BOOK 1093 PG-864					
	FULL MARKET VALUE	47,317				

23.002-1-11	9068 SH 56			23.002-1-11	1- 45-	3
Bogdovitz Walter Jr (Trust)	240 Rural res		Enhanced S 41834	0	0	53,550
PO Box 264	Norwood-Norfolk 406201	32,500	COUNTY TAXABLE VALUE			151,400
Raymondville, NY 13678	Also 2000/2220	151,400	TOWN TAXABLE VALUE			151,400
	912'Wf		SCHOOL TAXABLE VALUE			97,850
	FRNT 773.00 DPTH		FD028 Norfolk Fire Dist		151,400	TO M
	ACRES 27.80					
	EAST-0335096 NRTH-1769595					
	DEED BOOK 1093 PG-860					
	FULL MARKET VALUE	184,634				

23.002-1-12.111	9020 SH 56			23.002-1-12.111	1- 99-	8.1
Raymondville Golf & Country	552 Golf course		COUNTY TAXABLE VALUE			200,000
PO Box 246	Norwood-Norfolk 406201	108,000	TOWN TAXABLE VALUE			200,000
Raymondville, NY 13678	2000/810 & 2000/2929 &	200,000	SCHOOL TAXABLE VALUE			200,000
	2000/2219		FD028 Norfolk Fire Dist		200,000	TO M
	3860'Frft					
	ACRES 85.80					
	EAST-0334129 NRTH-1768872					
	DEED BOOK 1084 PG-318					
	FULL MARKET VALUE	243,902				

STATE OF NEW YORK
COUNTY - St Lawrence
TOWN - Norfolk
SWIS - 406289

2 0 1 5 T E N T A T I V E A S S E S S M E N T R O L L

T A X A B L E SECTION OF THE ROLL - 1

PAGE 178

VALUATION DATE-JUL 01, 2014

TAXABLE STATUS DATE-MAR 01, 2015

TAX MAP NUMBER SEQUENCE
UNIFORM PERCENT OF VALUE IS 082.00
UNIFORM PERCENT OF VALUE IS 082.00

TAX MAP PARCEL NUMBER	PROPERTY LOCATION & CLASS	ASSESSMENT	EXEMPTION CODE	COUNTY	TOWN	SCHOOL
CURRENT OWNERS NAME	SCHOOL DISTRICT	LAND	TAX DESCRIPTION	TAXABLE VALUE		
CURRENT OWNERS ADDRESS	PARCEL SIZE/GRID COORD	TOTAL	SPECIAL DISTRICTS			ACCOUNT NO.

23.002-1-13	CR 39			23.002-1-13		*****
Compo Tammy Lynn	311 Res vac land		COUNTY TAXABLE VALUE	6,800		1- 88- 7
995 County Route 36	Norwood-Norfolk 406201	6,800	TOWN TAXABLE VALUE	6,800		
Chase Mills, NY 13621	ACRES 5.20	6,800	SCHOOL TAXABLE VALUE	6,800		
	EAST-0332023 NRTH-1768535		FD028 Norfolk Fire Dist	6,800 TO M		
	DEED BOOK 1999 PG-25321					
	FULL MARKET VALUE	8,293				

23.002-1-14.1	CR 39			23.002-1-14.1		*****
Thrana Shawn	105 Vac farmland		COUNTY TAXABLE VALUE	17,900		1-126-11
9297 State Highway 56	Norwood-Norfolk 406201	17,900	TOWN TAXABLE VALUE	17,900		
Massena, NY 13662	51 Ar Agri	17,900	SCHOOL TAXABLE VALUE	17,900		
	FRNT 912.00 DPTH		AG002 Ag Dist #2	.00 MT		
	ACRES 45.30		FD028 Norfolk Fire Dist	17,900 TO M		
	EAST-0331219 NRTH-1768834					
	DEED BOOK 2014 PG-1968					
	FULL MARKET VALUE	21,829				

23.002-1-14.2	CR 39			23.002-1-14.2		*****
American Asphalt, Inc	105 Vac farmland		COUNTY TAXABLE VALUE	6,800		
9297 State Highway 56	Norwood-Norfolk 406201	6,800	TOWN TAXABLE VALUE	6,800		
Massena, NY 13662	FRNT 792.00 DPTH	6,800	SCHOOL TAXABLE VALUE	6,800		
	ACRES 5.20		AG002 Ag Dist #2	.00 MT		
	EAST-0331907 NRTH-1768204		FD028 Norfolk Fire Dist	6,800 TO M		
	DEED BOOK 2010 PG-15849					
	FULL MARKET VALUE	8,293				

23.002-1-15.1	94 CR 39			23.002-1-15.1		*****
Hopsicker L Thomas II	240 Rural res		Basic Star 41854	0	0	1-114- 6
94 County Route 39	Norwood-Norfolk 406201	14,700	COUNTY TAXABLE VALUE	140,900	0	24,600
Norfolk, NY 13667	ACRES 11.00	140,900	TOWN TAXABLE VALUE	140,900		
	EAST-0331942 NRTH-1769936		SCHOOL TAXABLE VALUE	116,300		
	DEED BOOK 2013 PG-14778		FD028 Norfolk Fire Dist	140,900 TO M		
	FULL MARKET VALUE	171,829				

23.002-1-16.2	80 CR 39			23.002-1-16.2		*****
Breault Jean Guy	240 Rural res		Basic Star 41854	0	0	1-114- 5.2
Breault Casey	Norwood-Norfolk 406201	13,200	COUNTY TAXABLE VALUE	94,000	0	24,600
80 County Route 39	Land contract to Breault	94,000	TOWN TAXABLE VALUE	94,000		
Massena, NY 13662	Split Level		SCHOOL TAXABLE VALUE	69,400		
	1000x650x1000x950		FD028 Norfolk Fire Dist	94,000 TO M		
	ACRES 21.50					
	EAST-0332101 NRTH-1769311					
	DEED BOOK 2005 PG-4944					
	FULL MARKET VALUE	114,634				

STATE OF NEW YORK
 COUNTY - St Lawrence
 TOWN - Norfolk
 SWIS - 406289

2 0 1 5 T E N T A T I V E A S S E S S M E N T R O L L
 T A X A B L E SECTION OF THE ROLL - 1

PAGE 179
 VALUATION DATE-JUL 01, 2014
 TAXABLE STATUS DATE-MAR 01, 2015

TAX MAP NUMBER SEQUENCE
 UNIFORM PERCENT OF VALUE IS 082.00
 UNIFORM PERCENT OF VALUE IS 082.00

TAX MAP PARCEL NUMBER	PROPERTY LOCATION & CLASS	ASSESSMENT	EXEMPTION CODE	COUNTY	TOWN	SCHOOL
CURRENT OWNERS NAME	SCHOOL DISTRICT	LAND	TAX DESCRIPTION	TAXABLE VALUE		ACCOUNT NO.
CURRENT OWNERS ADDRESS	PARCEL SIZE/GRID COORD	TOTAL	SPECIAL DISTRICTS			

23.002-1-16.3	104 CR 39			23.002-1-16.3		*****
23.002-1-16.3	210 1 Family Res		VET COM C 41132	0	16,400	0
Coller Thaddeus	Norwood-Norfolk 406201	13,100	VET COM T 41133	0	0	12,300
Coller Darlene	Raised Ranch	96,500	Basic Star 41854	0	0	0
104 County Route 39	ACRES 6.50 BANK8888869		COUNTY TAXABLE VALUE		80,100	
Norfolk, NY 13667	EAST-0331717 NRTH-1770271		TOWN TAXABLE VALUE		84,200	
	DEED BOOK 981 PG-00248		SCHOOL TAXABLE VALUE		71,900	
	FULL MARKET VALUE	117,683	FD028 Norfolk Fire Dist		96,500	TO M

23.002-1-16.11	CR 39			23.002-1-16.11		*****
23.002-1-16.11	322 Rural vac>10		COUNTY TAXABLE VALUE		32,000	1-114- 5.1
Siddon Loren	Norwood-Norfolk 406201	32,000	TOWN TAXABLE VALUE		32,000	
Siddon Patricia	2000/2172 & 2000/3134	32,000	SCHOOL TAXABLE VALUE		32,000	
688 State Highway 131	Vacant Land		FD028 Norfolk Fire Dist		32,000	TO M
Massena, NY 13662	ACRES 113.80					
	EAST-0333099 NRTH-1769985					
	DEED BOOK 950 PG-00005					
	FULL MARKET VALUE	39,024				

23.002-1-16.12	9005 SH 56			23.002-1-16.12		*****
23.002-1-16.12	486 Mini-mart		COUNTY TAXABLE VALUE		130,000	
Parkway Properties Malone, LLC	Norwood-Norfolk 406201	20,000	TOWN TAXABLE VALUE		130,000	
9890 State Highway 37	See 2001/473 Approp.	130,000	SCHOOL TAXABLE VALUE		130,000	
Ogdensburg, NY 13669	ACRES 5.90		FD028 Norfolk Fire Dist		130,000	TO M
	EAST-0332478 NRTH-1768268					
	DEED BOOK 2008 PG-14342					
	FULL MARKET VALUE	158,537				

23.002-1-17	CR 39			23.002-1-17		*****
23.002-1-17	322 Rural vac>10		COUNTY TAXABLE VALUE		37,100	1- 80- 6
Seaway Timber Harvesting, Inc	Norwood-Norfolk 406201	37,100	TOWN TAXABLE VALUE		37,100	
15121 State Highway 37	Vacant Land-Swamp	37,100	SCHOOL TAXABLE VALUE		37,100	
Massena, NY 13662	FRNT 3560.00 DPTH		FD028 Norfolk Fire Dist		37,100	TO M
	ACRES 137.40					
	EAST-0329964 NRTH-1770908					
	DEED BOOK 2010 PG-19457					
	FULL MARKET VALUE	45,244				

23.002-1-18	SH 56			23.002-1-18		*****
23.002-1-18	311 Res vac land		COUNTY TAXABLE VALUE		5,500	1- 63-13.2
Phillips Mark S	Norwood-Norfolk 406201	5,500	TOWN TAXABLE VALUE		5,500	
9098 State Highway 56	FRNT 150.00 DPTH 436.00	5,500	SCHOOL TAXABLE VALUE		5,500	
Norfolk, NY 13667-3267	ACRES 1.50		FD028 Norfolk Fire Dist		5,500	TO M
	EAST-0335813 NRTH-1770888					
	DEED BOOK 2011 PG-8470					
	FULL MARKET VALUE	6,707				

STATE OF NEW YORK
 COUNTY - St Lawrence
 TOWN - Norfolk
 SWIS - 406289

2 0 1 5 T E N T A T I V E A S S E S S M E N T R O L L
 T A X A B L E SECTION OF THE ROLL - 1

PAGE 180
 VALUATION DATE-JUL 01, 2014
 TAXABLE STATUS DATE-MAR 01, 2015

TAX MAP NUMBER SEQUENCE
 UNIFORM PERCENT OF VALUE IS 082.00
 UNIFORM PERCENT OF VALUE IS 082.00

TAX MAP PARCEL NUMBER	PROPERTY LOCATION & CLASS	ASSESSMENT	EXEMPTION CODE	COUNTY	TOWN	SCHOOL
CURRENT OWNERS NAME	SCHOOL DISTRICT	LAND	TAX DESCRIPTION	TAXABLE VALUE		
CURRENT OWNERS ADDRESS	PARCEL SIZE/GRID COORD	TOTAL	SPECIAL DISTRICTS	ACCOUNT NO.		
***** 23.002-1-19 *****						
9108 SH 56	210 1 Family Res		Basic Star 41854	0	0	1- 63-13.3
23.002-1-19	Norwood-Norfolk 406201	10,400	COUNTY TAXABLE VALUE		99,000	24,600
Goodspeed Craig S	1990 Colonial Residence	99,000	TOWN TAXABLE VALUE		99,000	
Goodspeed Dawn	FRNT 150.00 DPTH 436.00		SCHOOL TAXABLE VALUE		74,400	
9108 State Highway 56	ACRES 1.50		FD028 Norfolk Fire Dist		99,000	TO M
Norfolk, NY 13667	EAST-0335931 NRTH-1770981					
	DEED BOOK 1038 PG-00197					
	FULL MARKET VALUE	120,732				
***** 23.002-1-20 *****						
9114 SH 56	210 1 Family Res		Basic Star 41854	0	0	1- 63-13.1
23.002-1-20	Norwood-Norfolk 406201	11,700	COUNTY TAXABLE VALUE		91,000	24,600
Dunkelberg Dennis W	2000/2222 & 2000/2927	91,000	TOWN TAXABLE VALUE		91,000	
9114 State Highway 56	1982 Ranch W/garage		SCHOOL TAXABLE VALUE		66,400	
Massena, NY 13662	300x350		FD028 Norfolk Fire Dist		91,000	TO M
	FRNT 300.00 DPTH 350.00					
	ACRES 2.40					
	EAST-0336083 NRTH-1771155					
	DEED BOOK 2003 PG-1125					
	FULL MARKET VALUE	110,976				
***** 23.002-3-1 *****						
9024B SH 56	210 1 Family Res					
23.002-3-1	Norwood-Norfolk 406201	9,700	COUNTY TAXABLE VALUE		111,500	
Bowers Stephan E Jr	FRNT 590.00 DPTH	111,500	TOWN TAXABLE VALUE		111,500	
Bowers Christine M	ACRES 2.40 BANK8888209		SCHOOL TAXABLE VALUE		111,500	
4040 Plum Yew Circle	EAST-0335113 NRTH-1768253		FD028 Norfolk Fire Dist		111,500	TO M
Liverpool, NY 13090	DEED BOOK 2010 PG-7239					
	FULL MARKET VALUE	135,976				
***** 23.002-3-2 *****						
9024A SH 56	311 Res vac land					
23.002-3-2	Norwood-Norfolk 406201	9,700	COUNTY TAXABLE VALUE		9,700	
Hess Robert	ACRES 2.40	9,700	TOWN TAXABLE VALUE		9,700	
226 Prospect St	EAST-0334959 NRTH-1768412		SCHOOL TAXABLE VALUE		9,700	
Sherrill, NY 13461	DEED BOOK 2009 PG-8801		FD028 Norfolk Fire Dist		9,700	TO M
	FULL MARKET VALUE	11,829				
***** 23.002-3-3 *****						
9024C SH 56	210 1 Family Res					
23.002-3-3	Norwood-Norfolk 406201	7,700	COUNTY TAXABLE VALUE		81,300	
Cota Eugene M	ACRES 1.00 BANK8888220	81,300	TOWN TAXABLE VALUE		81,300	
9204 State Highway 56	EAST-0335334 NRTH-1768513		SCHOOL TAXABLE VALUE		81,300	
Massena, NY 13662	DEED BOOK 2004 PG-12259		FD028 Norfolk Fire Dist		81,300	TO M
	FULL MARKET VALUE	99,146				

STATE OF NEW YORK
 COUNTY - St Lawrence
 TOWN - Norfolk
 SWIS - 406289

2 0 1 5 T E N T A T I V E A S S E S S M E N T R O L L
 T A X A B L E S E C T I O N O F T H E R O L L - 1
 M A P S E C T I O N - 0 2 3
 S U B - S E C T I O N - 0 0 2
 U N I F O R M P E R C E N T O F V A L U E I S 0 8 2 . 0 0

PAGE 181
 VALUATION DATE-JUL 01, 2014
 TAXABLE STATUS DATE-MAR 01, 2015
 RPS150/V04/L015
 CURRENT DATE 4/30/2015

*** S P E C I A L D I S T R I C T S U M M A R Y ***

CODE	DISTRICT NAME	TOTAL PARCELS	EXTENSION TYPE	EXTENSION VALUE	AD VALOREM VALUE	EXEMPT AMOUNT	TAXABLE VALUE
AG002	Ag Dist #2		2 MOVTAX				
FD028	Norfolk Fire D	29	TOTAL M		1870,400		1870,400

*** S C H O O L D I S T R I C T S U M M A R Y ***

CODE	DISTRICT NAME	TOTAL PARCELS	ASSESSED LAND	ASSESSED TOTAL	EXEMPT AMOUNT	TOTAL TAXABLE	STAR AMOUNT	STAR TAXABLE
406201	Norwood-Norfolk	29	532,400	1870,400		1870,400	382,050	1488,350
	S U B - T O T A L	29	532,400	1870,400		1870,400	382,050	1488,350
	T O T A L	29	532,400	1870,400		1870,400	382,050	1488,350

*** S Y S T E M C O D E S S U M M A R Y ***

NO SYSTEM EXEMPTIONS AT THIS LEVEL

*** E X E M P T I O N S U M M A R Y ***

CODE	DESCRIPTION	TOTAL PARCELS	COUNTY	TOWN	SCHOOL
41122	VET WAR C	1	8,310		
41123	VET WAR T	1		7,380	
41132	VET COM C	1	16,400		
41133	VET COM T	1		12,300	
41161	CW_15_VET/	1	9,840	9,840	
41834	Enhanced S	3			160,650
41854	Basic Star	9			221,400
	T O T A L	17	34,550	29,520	382,050

STATE OF NEW YORK
COUNTY - St Lawrence
TOWN - Norfolk
SWIS - 406289

2 0 1 5 T E N T A T I V E A S S E S S M E N T R O L L
T A X A B L E SECTION OF THE ROLL - 1
M A P S E C T I O N - 023
S U B - S E C T I O N - 002
UNIFORM PERCENT OF VALUE IS 082.00

PAGE 182
VALUATION DATE-JUL 01, 2014
TAXABLE STATUS DATE-MAR 01, 2015
RPS150/V04/L015
CURRENT DATE 4/30/2015

*** G R A N D T O T A L S ***

ROLL SEC	DESCRIPTION	TOTAL PARCELS	ASSESSED LAND	ASSESSED TOTAL	TAXABLE COUNTY	TAXABLE TOWN	TAXABLE SCHOOL	STAR TAXABLE
1	TAXABLE	29	532,400	1870,400	1835,850	1840,880	1870,400	1488,350

STATE OF NEW YORK
 COUNTY - St Lawrence
 TOWN - Norfolk
 SWIS - 406289

2 0 1 5 T E N T A T I V E A S S E S S M E N T R O L L
 T A X A B L E SECTION OF THE ROLL - 1

PAGE 183
 VALUATION DATE-JUL 01, 2014
 TAXABLE STATUS DATE-MAR 01, 2015

TAX MAP NUMBER SEQUENCE
 UNIFORM PERCENT OF VALUE IS 082.00
 UNIFORM PERCENT OF VALUE IS 082.00

TAX MAP PARCEL NUMBER	PROPERTY LOCATION & CLASS	ASSESSMENT	EXEMPTION CODE	COUNTY	TOWN	SCHOOL
CURRENT OWNERS NAME	SCHOOL DISTRICT	LAND	TAX DESCRIPTION	TAXABLE VALUE		
CURRENT OWNERS ADDRESS	PARCEL SIZE/GRID COORD	TOTAL	SPECIAL DISTRICTS	ACCOUNT NO.		

23.003-2-1	Nation Rd 322 Rural vac>10		COUNTY TAXABLE VALUE	6,900		1- 85-11
Brothers Ronald	Norwood-Norfolk 406201	6,900	TOWN TAXABLE VALUE	6,900		
PO Box 87	FRNT 950.00 DPTH	6,900	SCHOOL TAXABLE VALUE	6,900		
Norfolk, NY 13667	ACRES 5.40		FD028 Norfolk Fire Dist	6,900	TO M	
	EAST-0322923 NRTH-1767750					
	DEED BOOK 2010 PG-7001					
	FULL MARKET VALUE	8,415				

23.003-2-2	Marsh Rd 322 Rural vac>10		COUNTY TAXABLE VALUE	18,100		1- 30-14
Sabad Michael G	Norwood-Norfolk 406201	18,100	TOWN TAXABLE VALUE	18,100		
457 Windridge Rd	75 Ar	18,100	SCHOOL TAXABLE VALUE	18,100		
Friendsville, TN 37737-2051	FRNT 2565.00 DPTH		FD028 Norfolk Fire Dist	18,100	TO M	
	ACRES 62.00					
	EAST-0323684 NRTH-1765815					
	DEED BOOK 1999 PG-4420					
	FULL MARKET VALUE	22,073				

23.003-2-3	Tiernan Ridge Rd 322 Rural vac>10		COUNTY TAXABLE VALUE	17,500		1-115- 5
Ladue Keith T	Norwood-Norfolk 406201	17,500	TOWN TAXABLE VALUE	17,500		
132 Marsh Rd	75 Ar	17,500	SCHOOL TAXABLE VALUE	17,500		
Norfolk, NY 13667	FRNT 3215.00 DPTH		AG002 Ag Dist #2	.00	MT	
	ACRES 35.80		FD028 Norfolk Fire Dist	17,500	TO M	
	EAST-0323375 NRTH-1764753					
	DEED BOOK 2002 PG-19233					
	FULL MARKET VALUE	21,341				

23.003-2-4	584 Tiernan Ridge Rd 240 Rural res		Basic Star 41854	0	0	1- 77-12 24,600
Krywanczyk Melinda	Norwood-Norfolk 406201	21,700	COUNTY TAXABLE VALUE	46,700		
584 Tiernan Ridge Rd	50 Ar	46,700	TOWN TAXABLE VALUE	46,700		
Chase Mills, NY 13621-3110	FRNT 1485.00 DPTH		SCHOOL TAXABLE VALUE	22,100		
	ACRES 46.20		AG002 Ag Dist #2	.00	MT	
	EAST-0323292 NRTH-1763543		FD028 Norfolk Fire Dist	46,700	TO M	
	DEED BOOK 2008 PG-7389					
	FULL MARKET VALUE	56,951				

23.003-2-5	579 Tiernan Ridge Rd 270 Mfg housing		Enhanced S 41834	0	0	1-115-11 31,900
Kalaskie Frank E	Norwood-Norfolk 406201	22,500	COUNTY TAXABLE VALUE	31,900		
579 Tiernan Ridge Rd	1990 14X52 Trlr	31,900	TOWN TAXABLE VALUE	31,900		
Chase Mills, NY 13621	FRNT 1000.00 DPTH		SCHOOL TAXABLE VALUE	0		
	ACRES 50.30		AG002 Ag Dist #2	.00	MT	
	EAST-0321958 NRTH-1764453		FD028 Norfolk Fire Dist	31,900	TO M	
	DEED BOOK 1070 PG-562					
	FULL MARKET VALUE	38,902				

STATE OF NEW YORK
 COUNTY - St Lawrence
 TOWN - Norfolk
 SWIS - 406289

2 0 1 5 T E N T A T I V E A S S E S S M E N T R O L L
 T A X A B L E SECTION OF THE ROLL - 1

PAGE 184
 VALUATION DATE-JUL 01, 2014
 TAXABLE STATUS DATE-MAR 01, 2015

TAX MAP NUMBER SEQUENCE
 UNIFORM PERCENT OF VALUE IS 082.00
 UNIFORM PERCENT OF VALUE IS 082.00

TAX MAP PARCEL NUMBER	PROPERTY LOCATION & CLASS	ASSESSMENT	EXEMPTION CODE	COUNTY	TOWN	SCHOOL
CURRENT OWNERS NAME	SCHOOL DISTRICT	LAND	TAX DESCRIPTION	TAXABLE VALUE		
CURRENT OWNERS ADDRESS	PARCEL SIZE/GRID COORD	TOTAL	SPECIAL DISTRICTS	ACCOUNT NO.		
***** 23.003-2-6 *****						
547,551	Tiernan Ridge Rd					1- 67- 9.1
23.003-2-6	240 Rural res		Basic Star 41854	0	0	24,600
LaShomb Peter J	Norwood-Norfolk 406201	21,600	COUNTY TAXABLE VALUE		52,200	
LaShomb Heidi M	36.7Ar &	52,200	TOWN TAXABLE VALUE		52,200	
547 Tiernan Ridge Rd	1994 14X70 Trlr @ 2140		SCHOOL TAXABLE VALUE		27,600	
Chase Mills, NY 13621	FRNT 515.00 DPTH		AG002 Ag Dist #2		.00 MT	
	ACRES 28.60		FD028 Norfolk Fire Dist		52,200 TO M	
	EAST-0321628 NRTH-1764322					
	DEED BOOK 2012 PG-4783					
	FULL MARKET VALUE	63,659				
***** 23.003-2-7 *****						
23.003-2-7	Tiernan Ridge Rd					1- 67- 7
Lashomb Kenneth R	314 Rural vac<10		COUNTY TAXABLE VALUE		6,100	
PO Box 6409	Norwood-Norfolk 406201	6,100	TOWN TAXABLE VALUE		6,100	
Massena, NY 13662	230x230x210x180	6,100	SCHOOL TAXABLE VALUE		6,100	
	FRNT 230.00 DPTH 205.00		AG002 Ag Dist #2		.00 MT	
	EAST-0322016 NRTH-1763384		FD028 Norfolk Fire Dist		6,100 TO M	
	DEED BOOK 1024 PG-00627					
	FULL MARKET VALUE	7,439				
***** 23.003-2-8.1 *****						
498	Tiernan Ridge Rd					1- 6-15
23.003-2-8.1	210 1 Family Res		Basic Star 41854	0	0	24,600
Stone Michael J	Norwood-Norfolk 406201	28,750	COUNTY TAXABLE VALUE		98,500	
498 Tiernan Ridge Rd	FRNT 1200.00 DPTH	98,500	TOWN TAXABLE VALUE		98,500	
Chase Mills, NY 13621	ACRES 73.50		SCHOOL TAXABLE VALUE		73,900	
	EAST-0321850 NRTH-1762027		AG002 Ag Dist #2		.00 MT	
	DEED BOOK 2009 PG-20553		FD028 Norfolk Fire Dist		98,500 TO M	
	FULL MARKET VALUE	120,122				
***** 23.003-2-8.3 *****						
470,472	Tiernan Ridge Rd					
23.003-2-8.3	210 1 Family Res		VET WAR C 41122	0	5,295	0
Porter Miles O	Norwood-Norfolk 406201	12,100	VET WAR T 41123	0	0	5,295
Jeanson Yvonne T	266'ff	35,300	Basic Star 41854	0	0	24,600
472 Tiernan Ridge Rd	ACRES 3.80		COUNTY TAXABLE VALUE		30,005	
Chase Mills, NY 13621	EAST-0320940 NRTH-1762009		TOWN TAXABLE VALUE		30,005	
	DEED BOOK 2005 PG-1261		SCHOOL TAXABLE VALUE		10,700	
	FULL MARKET VALUE	43,049	AG002 Ag Dist #2		.00 MT	
			FD028 Norfolk Fire Dist		35,300 TO M	
***** 23.003-2-8.21 *****						
480, 486	Tiernan Ridge Rd					
23.003-2-8.21	310 Res Vac		COUNTY TAXABLE VALUE		6,000	
Stone Michael J	Norwood-Norfolk 406201	6,000	TOWN TAXABLE VALUE		6,000	
Martin Belinda J	150'x100'	6,000	SCHOOL TAXABLE VALUE		6,000	
498 Tiernan Ridge Rd	ACRES 2.60		AG002 Ag Dist #2		.00 MT	
Chase Mills, NY 13621	EAST-0321075 NRTH-1762204		FD028 Norfolk Fire Dist		6,000 TO M	
	DEED BOOK 2012 PG-17488					
	FULL MARKET VALUE	7,317				

STATE OF NEW YORK
 COUNTY - St Lawrence
 TOWN - Norfolk
 SWIS - 406289

2 0 1 5 T E N T A T I V E A S S E S S M E N T R O L L

T A X A B L E SECTION OF THE ROLL - 1

PAGE 185
 VALUATION DATE-JUL 01, 2014
 TAXABLE STATUS DATE-MAR 01, 2015

TAX MAP NUMBER SEQUENCE
 UNIFORM PERCENT OF VALUE IS 082.00
 UNIFORM PERCENT OF VALUE IS 082.00

TAX MAP PARCEL NUMBER	PROPERTY LOCATION & CLASS	ASSESSMENT	EXEMPTION CODE	COUNTY	TOWN	SCHOOL
CURRENT OWNERS NAME	SCHOOL DISTRICT	LAND	TAX DESCRIPTION	TAXABLE VALUE		
CURRENT OWNERS ADDRESS	PARCEL SIZE/GRID COORD	TOTAL	SPECIAL DISTRICTS	ACCOUNT NO.		

23.003-2-9	Off Tiernan Ridge Rd 322 Rural vac>10		COUNTY TAXABLE VALUE	1,200		1-127-12
Tessier Philip R	Norwood-Norfolk 406201	1,200	TOWN TAXABLE VALUE	1,200		
Tessier Donna M	Landlocked Vac(hall Lot)	1,200	SCHOOL TAXABLE VALUE	1,200		
PO Box 29	ACRES 12.30		AG002 Ag Dist #2	.00 MT		
Chase Mills, NY 13621	EAST-0322698 NRTH-1761042		FD028 Norfolk Fire Dist	1,200 TO M		
	DEED BOOK 2007 PG-17755					
	FULL MARKET VALUE	1,463				

23.003-2-11.1	398,404 424 Tiernan Ridge Rd 280 Res Multiple		Enhanced S 41834	0	0	1- 71- 7.11
Alexander Pearl	Norwood-Norfolk 406201	44,700	COUNTY TAXABLE VALUE	107,050		53,550
404 Tiernan Ridge Rd	Rur Res & 2 Doublewides	107,050	TOWN TAXABLE VALUE	107,050		
Chase Mills, NY 13621	1)1989 & 1)1996		SCHOOL TAXABLE VALUE	53,500		
	Agri Transline-Swamp		AG002 Ag Dist #2	.00 MT		
	FRNT 3750.00 DPTH		FD028 Norfolk Fire Dist	107,050 TO M		
	ACRES 195.80					
	EAST-0320280 NRTH-1760619					
	DEED BOOK 1026 PG-00078					
	FULL MARKET VALUE	130,549				

23.003-2-11.121	423 Tiernan Ridge Rd 240 Rural res		Basic Star 41854	0	0	1- 71- 7.12
Labar Randy	Norwood-Norfolk 406201	16,100	COUNTY TAXABLE VALUE	98,800		24,600
Labar Kathleen	1980 Cape Cod & Barn	98,800	TOWN TAXABLE VALUE	98,800		
423 Tiernan Ridge Rd	FRNT 1140.00 DPTH		SCHOOL TAXABLE VALUE	74,200		
Chase Mills, NY 13621	ACRES 10.70		AG002 Ag Dist #2	.00 MT		
	EAST-0319854 NRTH-1761695		FD028 Norfolk Fire Dist	98,800 TO M		
	DEED BOOK 1094 PG-453					
	FULL MARKET VALUE	120,488				

23.003-2-11.122	7 Dishaw Rd 210 1 Family Res		Basic Star 41854	0	0	1- 71- 7.12
Weaver Carl B III	Norwood-Norfolk 406201	9,200	COUNTY TAXABLE VALUE	110,000		24,600
Weaver Jill	FRNT 254.00 DPTH 227.00	110,000	TOWN TAXABLE VALUE	110,000		
7 Dishaw Rd	ACRES 1.30		SCHOOL TAXABLE VALUE	85,400		
Chase Mills, NY 13621	EAST-0320188 NRTH-1762232		AG002 Ag Dist #2	.00 MT		
	DEED BOOK 2001 PG-2559		FD028 Norfolk Fire Dist	110,000 TO M		
	FULL MARKET VALUE	134,146				

23.003-2-12	Tiernan Ridge Rd 105 Vac farmland		COUNTY TAXABLE VALUE	13,200		1- 51- 8.2
Harvey Robert J & Suzanne	Norwood-Norfolk 406201	13,200	TOWN TAXABLE VALUE	13,200		
Harvey Edward J & Donna I	60 Acres Wet	13,200	SCHOOL TAXABLE VALUE	13,200		
364 Tiernan Ridge Rd	Agri Vac Land Trans Line		AG002 Ag Dist #2	.00 MT		
Chase Mills, NY 13621	FRNT 2110.00 DPTH		FD028 Norfolk Fire Dist	13,200 TO M		
	ACRES 173.60					
	EAST-0317926 NRTH-1759930					
	DEED BOOK 2014 PG-169					
	FULL MARKET VALUE	16,098				



STATE OF NEW YORK
 COUNTY - St Lawrence
 TOWN - Norfolk
 SWIS - 406289

2 0 1 5 T E N T A T I V E A S S E S S M E N T R O L L
 T A X A B L E SECTION OF THE ROLL - 1

PAGE 186
 VALUATION DATE-JUL 01, 2014
 TAXABLE STATUS DATE-MAR 01, 2015

TAX MAP NUMBER SEQUENCE
 UNIFORM PERCENT OF VALUE IS 082.00
 UNIFORM PERCENT OF VALUE IS 082.00

TAX MAP PARCEL NUMBER	PROPERTY LOCATION & CLASS	ASSESSMENT	EXEMPTION CODE	COUNTY	TOWN	SCHOOL
CURRENT OWNERS NAME	SCHOOL DISTRICT	LAND	TAX DESCRIPTION	TAXABLE VALUE		ACCOUNT NO.
CURRENT OWNERS ADDRESS	PARCEL SIZE/GRID COORD	TOTAL	SPECIAL DISTRICTS			

23.003-2-13	Off Tiernan Ridge Rd			23.003-2-13		*****
Brothers Francis	322 Rural vac>10		COUNTY TAXABLE VALUE	18,300		1- 82-13
454 County Route 44	Norwood-Norfolk 406201	18,300	TOWN TAXABLE VALUE	18,300		
Chase Mills, NY 13621	Vacant Land Landlocked	18,300	SCHOOL TAXABLE VALUE	18,300		
	ACRES 107.52		FD028 Norfolk Fire Dist	18,300 TO M		
	EAST-0345200 NRTH-1765376					
	DEED BOOK 2005 PG-15076					
	FULL MARKET VALUE	22,317				

23.003-2-14	Off Tiernan Ridge Rd			23.003-2-14		*****
Tiernan Edward T Jr	322 Rural vac>10		COUNTY TAXABLE VALUE	9,000		1-115-10
169 Tiernan Rd	Norwood-Norfolk 406201	9,000	TOWN TAXABLE VALUE	9,000		
Waddington, NY 13694	Vacant Land Landlocked	9,000	SCHOOL TAXABLE VALUE	9,000		
	ACRES 12.50		FD028 Norfolk Fire Dist	9,000 TO M		
	EAST-0313686 NRTH-1761202					
	DEED BOOK 1998 PG-6693					
	FULL MARKET VALUE	10,976				

23.003-2-15	Dishaw Rd			23.003-2-15		*****
Martin Dorrnan H	322 Rural vac>10		COUNTY TAXABLE VALUE	15,750		1- 33- 2
Seguin Tina M	Norwood-Norfolk 406201	15,750	TOWN TAXABLE VALUE	15,750		
175 Dishaw Rd	90% wet	15,750	SCHOOL TAXABLE VALUE	15,750		
Chase Mills, NY 13621	124.40 Ar		FD028 Norfolk Fire Dist	15,750 TO M		
	FRNT 1500.00 DPTH					
	ACRES 125.60					
	EAST-0315644 NRTH-1762025					
	DEED BOOK 2009 PG-3278					
	FULL MARKET VALUE	19,207				

23.003-2-16.1	457 Tiernan Ridge Rd			23.003-2-16.1		*****
Jenkins Harold J	210 1 Family Res		Enhanced S 41834	0		1-122- 5
Jenkins Gail K	Norwood-Norfolk 406201	9,900	COUNTY TAXABLE VALUE	84,500		53,550
457 Tiernan Ridge Rd	FRNT 265.00 DPTH 231.00	84,500	TOWN TAXABLE VALUE	84,500		
Chase Mills, NY 13621	ACRES 1.40		SCHOOL TAXABLE VALUE	30,950		
	EAST-0320432 NRTH-1762111		AG002 Ag Dist #2	.00 MT		
	DEED BOOK 2012 PG-13624		FD028 Norfolk Fire Dist	84,500 TO M		
	FULL MARKET VALUE	103,049				

23.003-2-18	469 Tiernan Ridge Rd			23.003-2-18		*****
Thomas Cynthia I	210 1 Family Res		Basic Star 41854	0		1-104-13
469 Tiernan Ridge Rd	Norwood-Norfolk 406201	8,200	COUNTY TAXABLE VALUE	80,000		24,600
Chase Mills, NY 13621	1.22ar	80,000	TOWN TAXABLE VALUE	80,000		
	1965 Ranch W/1 C Gar		SCHOOL TAXABLE VALUE	55,400		
	ACRES 1.10 BANK8888870		AG002 Ag Dist #2	.00 MT		
	EAST-0320588 NRTH-1762336		FD028 Norfolk Fire Dist	80,000 TO M		
	DEED BOOK 2009 PG-12227					
	FULL MARKET VALUE	97,561				

STATE OF NEW YORK
 COUNTY - St Lawrence
 TOWN - Norfolk
 SWIS - 406289

2 0 1 5 T E N T A T I V E A S S E S S M E N T R O L L
 T A X A B L E SECTION OF THE ROLL - 1

PAGE 187
 VALUATION DATE-JUL 01, 2014
 TAXABLE STATUS DATE-MAR 01, 2015

TAX MAP NUMBER SEQUENCE
 UNIFORM PERCENT OF VALUE IS 082.00
 UNIFORM PERCENT OF VALUE IS 082.00

TAX MAP PARCEL NUMBER	PROPERTY LOCATION & CLASS	ASSESSMENT	EXEMPTION CODE	COUNTY	TOWN	SCHOOL
CURRENT OWNERS NAME	SCHOOL DISTRICT	LAND	TAX DESCRIPTION	TAXABLE VALUE		
CURRENT OWNERS ADDRESS	PARCEL SIZE/GRID COORD	TOTAL	SPECIAL DISTRICTS	ACCOUNT NO.		

23.003-2-19.11	Dishaw Rd 105 Vac farmland		COUNTY TAXABLE VALUE	11,000		
LaClair Robert J	Norwood-Norfolk 406201	11,000	TOWN TAXABLE VALUE	11,000		
219 E Hatfield St	Vacnt Land Trans Line	11,000	SCHOOL TAXABLE VALUE	11,000		
Massena, NY 13662	ACRES 77.90		AG002 Ag Dist #2	.00 MT		
	EAST-0319490 NRTH-1763320		FD028 Norfolk Fire Dist	11,000 TO M		
	DEED BOOK 2013 PG-3153					
	FULL MARKET VALUE	13,415				

23.003-2-19.12	475 Tiernan Ridge Rd 311 Res vac land		COUNTY TAXABLE VALUE	3,000		
Thomas Scott H	Norwood-Norfolk 406201	3,000	TOWN TAXABLE VALUE	3,000		
8051 US Highway 11	.55A	3,000	SCHOOL TAXABLE VALUE	3,000		
Potsdam, NY 13676	FRNT 101.00 DPTH 242.00		AG002 Ag Dist #2	.00 MT		
	ACRES 0.55		FD028 Norfolk Fire Dist	3,000 TO M		
	EAST-0320708 NRTH-1762440					
	DEED BOOK 2014 PG-8523					
	FULL MARKET VALUE	3,659				

23.003-2-20.2	Off Dishaw Rd 105 Vac farmland		COUNTY TAXABLE VALUE	5,900		
Clark Franklin A	Norwood-Norfolk 406201	5,900	TOWN TAXABLE VALUE	5,900		
Clark Elizabeth	Trans Lines (3)	5,900	SCHOOL TAXABLE VALUE	5,900		
387 County Route 41	Vac Land Wets Lands		AG002 Ag Dist #2	.00 MT		
Massena, NY 13662	ACRES 83.80		FD028 Norfolk Fire Dist	5,900 TO M		
	EAST-0319870 NRTH-1764710					
	DEED BOOK 2001 PG-19633					
	FULL MARKET VALUE	7,195				

23.003-2-20.11	Tiernan Ridge Rd 322 Rural vac>10		COUNTY TAXABLE VALUE	11,300		1- 22-10
LaClair Robert J	Norwood-Norfolk 406201	11,300	TOWN TAXABLE VALUE	11,300		
219 E Hatfield St	FRNT 318.00 DPTH	11,300	SCHOOL TAXABLE VALUE	11,300		
Massena, NY 13662	ACRES 31.30		AG002 Ag Dist #2	.00 MT		
	EAST-0320898 NRTH-1763032		FD028 Norfolk Fire Dist	11,300 TO M		
	DEED BOOK 2013 PG-3153					
	FULL MARKET VALUE	13,780				

23.003-2-20.12	517 Tiernan Ridge Rd 240 Rural res		Basic Star 41854	0	0	0 24,600
McDonald Kyle	Norwood-Norfolk 406201	7,100	COUNTY TAXABLE VALUE	38,800		
517 Tiernan Ridge Rd	FRNT 584.00 DPTH 369.00	38,800	TOWN TAXABLE VALUE	38,800		
Chase Mills, NY 13621-3154	ACRES 4.70 BANK8888111		SCHOOL TAXABLE VALUE	14,200		
	EAST-0321566 NRTH-1763389		AG002 Ag Dist #2	.00 MT		
	DEED BOOK 2007 PG-13129		FD028 Norfolk Fire Dist	38,800 TO M		
	FULL MARKET VALUE	47,317				

STATE OF NEW YORK
COUNTY - St Lawrence
TOWN - Norfolk
SWIS - 406289

2 0 1 5 T E N T A T I V E A S S E S S M E N T R O L L
T A X A B L E SECTION OF THE ROLL - 1

PAGE 188
VALUATION DATE-JUL 01, 2014
TAXABLE STATUS DATE-MAR 01, 2015

TAX MAP NUMBER SEQUENCE
UNIFORM PERCENT OF VALUE IS 082.00
UNIFORM PERCENT OF VALUE IS 082.00

TAX MAP PARCEL NUMBER	PROPERTY LOCATION & CLASS	ASSESSMENT	EXEMPTION CODE	COUNTY	TOWN	SCHOOL
CURRENT OWNERS NAME	SCHOOL DISTRICT	LAND	TAX DESCRIPTION	TAXABLE VALUE		
CURRENT OWNERS ADDRESS	PARCEL SIZE/GRID COORD	TOTAL	SPECIAL DISTRICTS	ACCOUNT NO.		

23.003-2-21	541 Tiernan Ridge Rd			23.003-2-21		*****
Orton Richard	240 Rural res		Basic Star 41854	0	0	1- 67- 9.21
Orton Ann	Norwood-Norfolk 406201	15,400	COUNTY TAXABLE VALUE		70,200	24,600
541 Tiernan Ridge Rd	Trans Line	70,200	TOWN TAXABLE VALUE		70,200	
Chase Mills, NY 13621	216x3100x216x3060		SCHOOL TAXABLE VALUE		45,600	
	FRNT 216.00 DPTH		AG002 Ag Dist #2		.00 MT	
	ACRES 14.80		FD028 Norfolk Fire Dist		70,200 TO M	
	EAST-0320989 NRTH-1764806					
	DEED BOOK 00925 PG-00260					
	FULL MARKET VALUE	85,610				

23.003-2-23.1	Off Tiernan Ridge Rd			23.003-2-23.1		*****
LaDue Keith	322 Rural vac>10		COUNTY TAXABLE VALUE		2,380	1- 14- 3
132 Marsh Rd	Norwood-Norfolk 406201	2,380	TOWN TAXABLE VALUE		2,380	
Norfolk, NY 13667	Landlocked-19 A Wetlands	2,380	SCHOOL TAXABLE VALUE		2,380	
	ACRES 34.70		AG002 Ag Dist #2		.00 MT	
	EAST-0321574 NRTH-1765478		FD028 Norfolk Fire Dist		2,380 TO M	
	DEED BOOK 2003 PG-21305					
	FULL MARKET VALUE	2,902				

23.003-2-24	Off Nation Rd			23.003-2-24		*****
LaDue Keith	322 Rural vac>10		COUNTY TAXABLE VALUE		1,680	1- 14- 1
132 Marsh Rd	Norwood-Norfolk 406201	1,680	TOWN TAXABLE VALUE		1,680	
Norfolk, NY 13667	24a Wetlands 23.5Ar	1,680	SCHOOL TAXABLE VALUE		1,680	
	ACRES 24.00		AG002 Ag Dist #2		.00 MT	
	EAST-0321170 NRTH-1766200		FD028 Norfolk Fire Dist		1,680 TO M	
	DEED BOOK 2003 PG-21305					
	FULL MARKET VALUE	2,049				

23.003-2-25	Nation Rd			23.003-2-25		*****
Ladue Keith T	322 Rural vac>10		COUNTY TAXABLE VALUE		16,500	1-105- 4
132 Marsh Rd	Norwood-Norfolk 406201	16,500	TOWN TAXABLE VALUE		16,500	
Norfolk, NY 13667	FRNT 2020.00 DPTH	16,500	SCHOOL TAXABLE VALUE		16,500	
	ACRES 50.00		AG002 Ag Dist #2		.00 MT	
	EAST-0323245 NRTH-1766907		FD028 Norfolk Fire Dist		16,500 TO M	
	DEED BOOK 2002 PG-19233					
	FULL MARKET VALUE	20,122				

23.003-2-26	Nation Rd			23.003-2-26		*****
Clark Franklin A	314 Rural vac<10		COUNTY TAXABLE VALUE		1,890	1- 39-10
Clark Elizabeth	Norwood-Norfolk 406201	1,890	TOWN TAXABLE VALUE		1,890	
387 County Route 41	10.00 D Land Locked	1,890	SCHOOL TAXABLE VALUE		1,890	
Massena, NY 13662	FRNT 360.00 DPTH		AG002 Ag Dist #2		.00 MT	
	ACRES 9.40		FD028 Norfolk Fire Dist		1,890 TO M	
	EAST-0322085 NRTH-1767173					
	DEED BOOK 2001 PG-19634					
	FULL MARKET VALUE	2,305				

STATE OF NEW YORK
COUNTY - St Lawrence
TOWN - Norfolk
SWIS - 406289

2 0 1 5 T E N T A T I V E A S S E S S M E N T R O L L
T A X A B L E SECTION OF THE ROLL - 1

PAGE 189
VALUATION DATE-JUL 01, 2014
TAXABLE STATUS DATE-MAR 01, 2015

TAX MAP NUMBER SEQUENCE
UNIFORM PERCENT OF VALUE IS 082.00
UNIFORM PERCENT OF VALUE IS 082.00

TAX MAP PARCEL NUMBER	PROPERTY LOCATION & CLASS	ASSESSMENT	EXEMPTION CODE	COUNTY	TOWN	SCHOOL
CURRENT OWNERS NAME	SCHOOL DISTRICT	LAND	TAX DESCRIPTION	TAXABLE VALUE		
CURRENT OWNERS ADDRESS	PARCEL SIZE/GRID COORD	TOTAL	SPECIAL DISTRICTS	ACCOUNT NO.		

23.003-2-27.1	382 Tiernan Ridge Rd			23.003-2-27.1		*****
Chambers Leary	210 1 Family Res		Basic Star 41854	0	0	1-126- 2
382 Tiernan Ridge Rd	Norwood-Norfolk 406201	11,700	COUNTY TAXABLE VALUE		87,400	24,600
Chase Mills, NY 13621	FRNT 287.00 DPTH	87,400	TOWN TAXABLE VALUE		87,400	
	ACRES 2.40		SCHOOL TAXABLE VALUE		62,800	
	EAST-0319376 NRTH-1760442		AG002 Ag Dist #2		.00 MT	
	DEED BOOK 1018 PG-00499		FD028 Norfolk Fire Dist		87,400 TO M	
	FULL MARKET VALUE	106,585				

23.003-2-29	Off Marsh Rd			23.003-2-29		*****
Dorey Denise	105 Vac farmland		COUNTY TAXABLE VALUE		2,050	
PO Box 96	Norwood-Norfolk 406201	2,050	TOWN TAXABLE VALUE		2,050	
Chase Mills, NY 13621	ACRES 16.40	2,050	SCHOOL TAXABLE VALUE		2,050	
	EAST-0321980 NRTH-1760348		AG002 Ag Dist #2		.00 MT	
	DEED BOOK 1076 PG-890		FD028 Norfolk Fire Dist		2,050 TO M	
	FULL MARKET VALUE	2,500				

23.003-2-31.1	Tiernan Ridge Rd			23.003-2-31.1		*****
Ladue Keith T	323 Vacant rural		COUNTY TAXABLE VALUE		500	
132 Marsh Rd	Norwood-Norfolk 406201	500	TOWN TAXABLE VALUE		500	
Norfolk, NY 13667	Railroad bed	500	SCHOOL TAXABLE VALUE		500	
	FRNT 125.00 DPTH		FD028 Norfolk Fire Dist		500 TO M	
	ACRES 8.80					
	EAST-0321084 NRTH-1764077					
	DEED BOOK 2010 PG-11423					
	FULL MARKET VALUE	610				

23.003-2-31.2	Tiernan Ridge Rd			23.003-2-31.2		*****
Ladue Keith T	323 Vacant rural		COUNTY TAXABLE VALUE		300	
132 Marsh Rd	Norwood-Norfolk 406201	300	TOWN TAXABLE VALUE		300	
Norfolk, NY 13667	Railroad bed	300	SCHOOL TAXABLE VALUE		300	
	FRNT 125.00 DPTH		FD028 Norfolk Fire Dist		300 TO M	
	ACRES 5.00					
	EAST-0323699 NRTH-1764109					
	DEED BOOK 2010 PG-11423					
	FULL MARKET VALUE	366				

23.003-2-32	Off Marsh Rd			23.003-2-32		*****
Ladue Joseph Jr	323 Vacant rural		COUNTY TAXABLE VALUE		5,600	1- 63- 6
Ladue Al	Norwood-Norfolk 406201	5,600	TOWN TAXABLE VALUE		5,600	
PO Box 731	Landlocked	5,600	SCHOOL TAXABLE VALUE		5,600	
Waddington, NY 13694-0731	ACRES 20.90		FD028 Norfolk Fire Dist		5,600 TO M	
	EAST-0323879 NRTH-1768036					
	DEED BOOK 889 PG-00053					
	FULL MARKET VALUE	6,829				

STATE OF NEW YORK
COUNTY - St Lawrence
TOWN - Norfolk
SWIS - 406289

2 0 1 5 T E N T A T I V E A S S E S S M E N T R O L L
T A X A B L E SECTION OF THE ROLL - 1

PAGE 190
VALUATION DATE-JUL 01, 2014
TAXABLE STATUS DATE-MAR 01, 2015

TAX MAP NUMBER SEQUENCE
UNIFORM PERCENT OF VALUE IS 082.00
UNIFORM PERCENT OF VALUE IS 082.00

TAX MAP PARCEL NUMBER	PROPERTY LOCATION & CLASS	ASSESSMENT	EXEMPTION CODE-----	COUNTY-----	TOWN-----	SCHOOL
CURRENT OWNERS NAME	SCHOOL DISTRICT	LAND	TAX DESCRIPTION	TAXABLE VALUE		
CURRENT OWNERS ADDRESS	PARCEL SIZE/GRID COORD	TOTAL	SPECIAL DISTRICTS	ACCOUNT NO.		
***** 23.003-2-33 *****						
23.003-2-33	4015 SH 310					
Tessier Phillip R	210 1 Family Res		Basic Star 41854	0	0	0 24,600
Tessier Donna M	Norwood-Norfolk 406201	8,500	COUNTY TAXABLE VALUE			54,000
4015 State Highway 310	ACRES 11.60 BANK8888111	54,000	TOWN TAXABLE VALUE			54,000
Norfolk, NY 13667	EAST-0324137 NRTH-1760760		SCHOOL TAXABLE VALUE			29,400
	DEED BOOK 2015 PG-2089		FD028 Norfolk Fire Dist			54,000 TO M
	FULL MARKET VALUE	65,854				
PRIOR OWNER ON 3/01/2015						
Tessier Phillip R						

STATE OF NEW YORK
 COUNTY - St Lawrence
 TOWN - Norfolk
 SWIS - 406289

2 0 1 5 T E N T A T I V E A S S E S S M E N T R O L L
 T A X A B L E S E C T I O N O F T H E R O L L - 1
 M A P S E C T I O N - 0 2 3
 S U B - S E C T I O N - 0 0 3
 U N I F O R M P E R C E N T O F V A L U E I S 0 8 2 . 0 0

PAGE 191
 VALUATION DATE-JUL 01, 2014
 TAXABLE STATUS DATE-MAR 01, 2015
 RPS150/V04/L015
 CURRENT DATE 4/30/2015

*** S P E C I A L D I S T R I C T S U M M A R Y ***

CODE	DISTRICT NAME	TOTAL PARCELS	EXTENSION TYPE	EXTENSION VALUE	AD VALOREM VALUE	EXEMPT AMOUNT	TAXABLE VALUE
AG002	Ag Dist #2	27	MOVTAX				
FD028	Norfolk Fire D	36	TOTAL M		1169,500		1169,500

*** S C H O O L D I S T R I C T S U M M A R Y ***

CODE	DISTRICT NAME	TOTAL PARCELS	ASSESSED LAND	ASSESSED TOTAL	EXEMPT AMOUNT	TOTAL TAXABLE	STAR AMOUNT	STAR TAXABLE
406201	Norwood-Norfolk	36	411,600	1169,500		1169,500	409,600	759,900
	S U B - T O T A L	36	411,600	1169,500		1169,500	409,600	759,900
	T O T A L	36	411,600	1169,500		1169,500	409,600	759,900

*** S Y S T E M C O D E S S U M M A R Y ***

NO SYSTEM EXEMPTIONS AT THIS LEVEL

*** E X E M P T I O N S U M M A R Y ***

CODE	DESCRIPTION	TOTAL PARCELS	COUNTY	TOWN	SCHOOL
41122	VET WAR C	1	5,295		
41123	VET WAR T	1		5,295	
41834	Enhanced S	3			139,000
41854	Basic Star	11			270,600
	T O T A L	16	5,295	5,295	409,600

STATE OF NEW YORK
COUNTY - St Lawrence
TOWN - Norfolk
SWIS - 406289

2 0 1 5 T E N T A T I V E A S S E S S M E N T R O L L
T A X A B L E S E C T I O N O F T H E R O L L - 1
M A P S E C T I O N - 0 2 3
S U B - S E C T I O N - 0 0 3
UNIFORM PERCENT OF VALUE IS 082.00

PAGE 192
VALUATION DATE-JUL 01, 2014
TAXABLE STATUS DATE-MAR 01, 2015
RPS150/V04/L015
CURRENT DATE 4/30/2015

*** G R A N D T O T A L S ***

ROLL SEC	DESCRIPTION	TOTAL PARCELS	ASSESSED LAND	ASSESSED TOTAL	TAXABLE COUNTY	TAXABLE TOWN	TAXABLE SCHOOL	STAR TAXABLE
1	TAXABLE	36	411,600	1169,500	1164,205	1164,205	1169,500	759,900

STATE OF NEW YORK
COUNTY - St Lawrence
TOWN - Norfolk
SWIS - 406289

2 0 1 5 T E N T A T I V E A S S E S S M E N T R O L L
T A X A B L E SECTION OF THE ROLL - 1

PAGE 193
VALUATION DATE-JUL 01, 2014
TAXABLE STATUS DATE-MAR 01, 2015

TAX MAP NUMBER SEQUENCE
UNIFORM PERCENT OF VALUE IS 082.00
UNIFORM PERCENT OF VALUE IS 082.00

TAX MAP PARCEL NUMBER	PROPERTY LOCATION & CLASS	ASSESSMENT	EXEMPTION CODE	COUNTY	TOWN	SCHOOL
CURRENT OWNERS NAME	SCHOOL DISTRICT	LAND	TAX DESCRIPTION	TAXABLE VALUE		
CURRENT OWNERS ADDRESS	PARCEL SIZE/GRID COORD	TOTAL	SPECIAL DISTRICTS	ACCOUNT NO.		

23.004-1-2	Off Marsh Rd			23.004-1-2		*****
23.004-1-2	322 Rural vac>10		COUNTY TAXABLE VALUE	24,300		1- 89-15
Sabad Michael G	Norwood-Norfolk 406201	24,300	TOWN TAXABLE VALUE	24,300		
457 Windridge Rd	Wood Lot Landlocked	24,300	SCHOOL TAXABLE VALUE	24,300		
Friendsville, TN 37737-2051	ACRES 90.10		FD028 Norfolk Fire Dist	24,300	TO M	
	EAST-0324977 NRTH-1766835					
	DEED BOOK 2011 PG-12634					
	FULL MARKET VALUE	29,634				

23.004-1-3	125 Marsh Rd			23.004-1-3		*****
23.004-1-3	260 Seasonal res		COUNTY TAXABLE VALUE	56,100		1- 69- 4.1
Ward Nancy A	Norwood-Norfolk 406201	35,700	TOWN TAXABLE VALUE	56,100		
Estes Melvin	Under Construction	56,100	SCHOOL TAXABLE VALUE	56,100		
520 E 81st St Apt 14D	Residence With Acreage		FD028 Norfolk Fire Dist	56,100	TO M	
New York, NY 10028	FRNT 1350.00 DPTH					
	ACRES 145.80					
	EAST-0326604 NRTH-1765567					
	DEED BOOK 928 PG-00689					
	FULL MARKET VALUE	68,415				

23.004-1-5	Marsh Rd			23.004-1-5		*****
23.004-1-5	322 Rural vac>10		COUNTY TAXABLE VALUE	37,260		1- 51-14.1
Harriman George W Jr	Norwood-Norfolk 406201	37,260	TOWN TAXABLE VALUE	37,260		
Harriman Jodie L	FRNT 390.00 DPTH	37,260	SCHOOL TAXABLE VALUE	37,260		
4116 Homerton St	ACRES 178.80		FD028 Norfolk Fire Dist	37,260	TO M	
Lafayette, IN 47909	EAST-0327709 NRTH-1767933		LT023 Raymondville Light	37,260	TO M	
	DEED BOOK 2007 PG-20461		WD004 Raymondville Water	37,260	TO M	
	FULL MARKET VALUE	45,439				

23.004-1-16	281 Marsh Rd		Basic Star 41854	0	0	1- 51-14.2
23.004-1-16	240 Rural res		COUNTY TAXABLE VALUE	138,800		24,600
Harriman George W Jr	Norwood-Norfolk 406201	22,800	TOWN TAXABLE VALUE	138,800		
Harriman Jodie L	55a Deeded	138,800	SCHOOL TAXABLE VALUE	114,200		
4116 Homerton St	ACRES 54.50		FD028 Norfolk Fire Dist	138,800	TO M	
Lafayette, IN 47909	EAST-0328971 NRTH-1765836		LT023 Raymondville Light	138,800	TO M	
	DEED BOOK 2007 PG-20461		WD004 Raymondville Water	138,800	TO M	
	FULL MARKET VALUE	169,268				

STATE OF NEW YORK
 COUNTY - St Lawrence
 TOWN - Norfolk
 SWIS - 406289

2 0 1 5 T E N T A T I V E A S S E S S M E N T R O L L
 T A X A B L E SECTION OF THE ROLL - 1

PAGE 194
 VALUATION DATE-JUL 01, 2014
 TAXABLE STATUS DATE-MAR 01, 2015

TAX MAP NUMBER SEQUENCE
 UNIFORM PERCENT OF VALUE IS 082.00
 UNIFORM PERCENT OF VALUE IS 082.00

TAX MAP PARCEL NUMBER	PROPERTY LOCATION & CLASS	ASSESSMENT	EXEMPTION CODE	COUNTY	TOWN	SCHOOL
CURRENT OWNERS NAME	SCHOOL DISTRICT	LAND	TAX DESCRIPTION	TAXABLE VALUE		ACCOUNT NO.
CURRENT OWNERS ADDRESS	PARCEL SIZE/GRID COORD	TOTAL	SPECIAL DISTRICTS			
***** 23.004-1-17.11 *****						
4359 SH 310						1-126-12.1
23.004-1-17.11	210 1 Family Res		VET WAR C 41122	0	9,840	0
Thrana Benedikt (LU)	Norwood-Norfolk 406201	14,600	VET WAR T 41123	0	0	7,380
Thrana Jane (LU)	FRNT 777.00 DPTH	298,600	Enhanced S 41834	0	0	0
PO Box 99	ACRES 6.40		COUNTY TAXABLE VALUE		288,760	
Raymondville, NY 13678	EAST-0330976 NRTH-1766731		TOWN TAXABLE VALUE		291,220	
	DEED BOOK 2014 PG-1084		SCHOOL TAXABLE VALUE		245,050	
	FULL MARKET VALUE	364,146	AG002 Ag Dist #2		.00	MT
			FD028 Norfolk Fire Dist		298,600	TO M
			LT023 Raymondville Light		298,600	TO M
			WD004 Raymondville Water		298,600	TO M
***** 23.004-1-17.121 *****						
23.004-1-17.121	SH 310					
Thrana Shawn	240 Rural res		COUNTY TAXABLE VALUE		109,400	
9297 State Highway 56	Norwood-Norfolk 406201	69,600	TOWN TAXABLE VALUE		109,400	
Massena, NY 13662	ACRES 230.50	109,400	SCHOOL TAXABLE VALUE		109,400	
	EAST-0330430 NRTH-1767225		AG002 Ag Dist #2		.00	MT
	DEED BOOK 2014 PG-1968		FD028 Norfolk Fire Dist		109,400	TO M
	FULL MARKET VALUE	133,415	LT023 Raymondville Light		109,400	TO M
			WD004 Raymondville Water		109,400	TO M
***** 23.004-1-17.122 *****						
4355 SH 310						
23.004-1-17.122	210 1 Family Res		Basic Star 41854	0	0	0
Thrana Erik T	Norwood-Norfolk 406201	16,000	COUNTY TAXABLE VALUE		75,000	
4355 State Highway 310	FRNT 268.00 DPTH 312.00	75,000	TOWN TAXABLE VALUE		75,000	
Raymondville, NY 13678	ACRES 1.70		SCHOOL TAXABLE VALUE		50,400	
	EAST-0330743 NRTH-1766202		AG002 Ag Dist #2		.00	MT
	DEED BOOK 2014 PG-1897		FD028 Norfolk Fire Dist		75,000	TO M
	FULL MARKET VALUE	91,463	LT023 Raymondville Light		75,000	TO M
			WD004 Raymondville Water		75,000	TO M
***** 23.004-1-18 *****						
4428 SH 310						1- 25- 6
23.004-1-18	240 Rural res		COUNTY TAXABLE VALUE		72,600	
Coller Thaddeus	Norwood-Norfolk 406201	25,200	TOWN TAXABLE VALUE		72,600	
Coller Darlene	18 Ar	72,600	SCHOOL TAXABLE VALUE		72,600	
4428 State Highway 310	FRNT 3000.00 DPTH		FD028 Norfolk Fire Dist		72,600	TO M
Norfolk, NY 13667	ACRES 19.80					
	EAST-0332181 NRTH-1767103					
	DEED BOOK 2009 PG-20550					
	FULL MARKET VALUE	88,537				

STATE OF NEW YORK
 COUNTY - St Lawrence
 TOWN - Norfolk
 SWIS - 406289

2 0 1 5 T E N T A T I V E A S S E S S M E N T R O L L

T A X A B L E SECTION OF THE ROLL - 1

VALUATION DATE-JUL 01, 2014

TAXABLE STATUS DATE-MAR 01, 2015

TAX MAP NUMBER SEQUENCE
 UNIFORM PERCENT OF VALUE IS 082.00
 UNIFORM PERCENT OF VALUE IS 082.00

TAX MAP PARCEL NUMBER	PROPERTY LOCATION & CLASS	ASSESSMENT	EXEMPTION CODE	COUNTY	TOWN	SCHOOL
CURRENT OWNERS NAME	SCHOOL DISTRICT	LAND	TAX DESCRIPTION	TAXABLE VALUE		
CURRENT OWNERS ADDRESS	PARCEL SIZE/GRID COORD	TOTAL	SPECIAL DISTRICTS	ACCOUNT NO.		
***** 23.004-1-19.1 *****						
23.004-1-19.1	132 Marsh Rd					
LaDue Keith	210 1 Family Res		Basic Star 41854	0	0	0
132 Marsh Rd	Norwood-Norfolk 406201	10,000	COUNTY TAXABLE VALUE		70,000	1- 69- 4.2
Norfolk, NY 13667	Also 1070/498	70,000	TOWN TAXABLE VALUE		70,000	
	FRNT 1925.00 DPTH		SCHOOL TAXABLE VALUE		45,400	
	ACRES 20.90		FD028 Norfolk Fire Dist		70,000 TO M	
	EAST-0326394 NRTH-1764191					
	DEED BOOK 2003 PG-9364					
	FULL MARKET VALUE	85,366				
***** 23.004-1-20 *****						
23.004-1-20	Off Marsh Rd					1- 63- 7
Ladue Joseph Jr	322 Rural vac>10		COUNTY TAXABLE VALUE		4,100	
Ladue Albert	Norwood-Norfolk 406201	4,100	TOWN TAXABLE VALUE		4,100	
PO Box 731	Landlocked Vacant	4,100	SCHOOL TAXABLE VALUE		4,100	
Waddington, NY 13694-0731	ACRES 15.00		FD028 Norfolk Fire Dist		4,100 TO M	
	EAST-0325466 NRTH-1765500					
	DEED BOOK 889 PG-00053					
	FULL MARKET VALUE	5,000				
***** 23.004-1-22 *****						
23.004-1-22	179 Marsh Rd					1- 69- 4.2
Laughton Charles	270 Mfg housing		COUNTY TAXABLE VALUE		41,700	
7075 N Golden Pt	Norwood-Norfolk 406201	20,500	TOWN TAXABLE VALUE		41,700	
Hernando, FL 34442-2060	1983 Trlr 60X14	41,700	SCHOOL TAXABLE VALUE		41,700	
	FRNT 640.00 DPTH		FD028 Norfolk Fire Dist		41,700 TO M	
	ACRES 40.10		LT023 Raymondville Light		41,700 TO M	
	EAST-0327576 NRTH-1765635		WD004 Raymondville Water		41,700 TO M	
	DEED BOOK 899 PG-01062					
	FULL MARKET VALUE	50,854				
***** 23.004-1-24 *****						
23.004-1-24	165 Marsh Rd					
LaDue Keith	240 Rural res		COUNTY TAXABLE VALUE		17,000	
132 Marsh Road	Norwood-Norfolk 406201	17,000	TOWN TAXABLE VALUE		17,000	
Norfolk, NY 13667	FRNT 400.00 DPTH 3050.00	17,000	SCHOOL TAXABLE VALUE		17,000	
	ACRES 22.50		FD028 Norfolk Fire Dist		17,000 TO M	
	EAST-0327162 NRTH-1765677		LT023 Raymondville Light		17,000 TO M	
	DEED BOOK 2014 PG-5965		WD004 Raymondville Water		17,000 TO M	
	FULL MARKET VALUE	20,732				
***** 23.004-1-25 *****						
23.004-1-25	Marsh Rd					
LaDue Keith	330 Vacant comm		COUNTY TAXABLE VALUE		6,200	
132 Marsh Rd	Norwood-Norfolk 406201	6,200	TOWN TAXABLE VALUE		6,200	
Norfolk, NY 13667	FRNT 165.00 DPTH	6,200	SCHOOL TAXABLE VALUE		6,200	
	ACRES 3.40		FD028 Norfolk Fire Dist		6,200 TO M	
	EAST-0327538 NRTH-1764249		LT023 Raymondville Light		6,200 TO M	
	DEED BOOK 2001 PG-821		WD004 Raymondville Water		6,200 TO M	
	FULL MARKET VALUE	7,561				

STATE OF NEW YORK
 COUNTY - St Lawrence
 TOWN - Norfolk
 SWIS - 406289

2 0 1 5 T E N T A T I V E A S S E S S M E N T R O L L
 T A X A B L E SECTION OF THE ROLL - 1

PAGE 196
 VALUATION DATE-JUL 01, 2014
 TAXABLE STATUS DATE-MAR 01, 2015

TAX MAP NUMBER SEQUENCE
 UNIFORM PERCENT OF VALUE IS 082.00
 UNIFORM PERCENT OF VALUE IS 082.00

TAX MAP PARCEL NUMBER	PROPERTY LOCATION & CLASS	ASSESSMENT	EXEMPTION CODE	COUNTY	TOWN	SCHOOL
CURRENT OWNERS NAME	SCHOOL DISTRICT	LAND	TAX DESCRIPTION	TAXABLE VALUE		
CURRENT OWNERS ADDRESS	PARCEL SIZE/GRID COORD	TOTAL	SPECIAL DISTRICTS	ACCOUNT NO.		
***** 23.004-2-15 *****						
82 Stark Rd						1- 35-12
23.004-2-15	210 1 Family Res		COUNTY TAXABLE VALUE	50,700		
Orologio Martha Dunn	Norwood-Norfolk 406201	11,800	TOWN TAXABLE VALUE	50,700		
Hurlbut Beverly Dun	3 Ar	50,700	SCHOOL TAXABLE VALUE	50,700		
1145 River Rd	FRNT 500.00 DPTH		FD028 Norfolk Fire Dist	50,700	TO M	
Norwood, NY 13668	ACRES 2.70		LT023 Raymondville Light	50,700	TO M	
	EAST-0330477 NRTH-1763931		WD004 Raymondville Water	50,700	TO M	
	DEED BOOK 2002 PG-18882					
	FULL MARKET VALUE	61,829				
***** 23.004-2-21.2 *****						
44 Stark Rd						1- 34- 4.2
23.004-2-21.2	210 1 Family Res		Basic Star 41854	0	0	0 24,600
Hettis Floyd R	Norwood-Norfolk 406201	11,800	COUNTY TAXABLE VALUE	79,700		
Hettis Laura L	FRNT 300.00 DPTH 398.00	79,700	TOWN TAXABLE VALUE	79,700		
44 Stark Rd	ACRES 2.75		SCHOOL TAXABLE VALUE	55,100		
Norfolk, NY 13667	EAST-0329773 NRTH-1763428		FD028 Norfolk Fire Dist	79,700	TO M	
	DEED BOOK 929 PG-782		LT023 Raymondville Light	79,700	TO M	
	FULL MARKET VALUE	97,195	WD004 Raymondville Water	79,700	TO M	
***** 23.004-2-21.13 *****						
4152A,B SH 310						1- 34- 4.4
23.004-2-21.13	210 1 Family Res		RPTL466_f 41691	0	2,460	2,460 0
Devine Paul G Jr	Norwood-Norfolk 406201	12,100	Basic Star 41854	0	0	0 24,600
Devine Colleen J	Trailer/ranch	73,800	COUNTY TAXABLE VALUE	71,340		
4152A State Highway 310	300x600x300x600(d)		TOWN TAXABLE VALUE	71,340		
Norfolk, NY 13667	ACRES 3.80 BANK8888111		SCHOOL TAXABLE VALUE	49,200		
	EAST-0327686 NRTH-1761696		FD028 Norfolk Fire Dist	73,800	TO M	
	DEED BOOK 1059 PG-50					
	FULL MARKET VALUE	90,000				
***** 23.004-2-21.31 *****						
Stark Rd						1- 34- 4.5
23.004-2-21.31	323 Vacant rural		COUNTY TAXABLE VALUE	1,300		
Hettis Floyd R	Norwood-Norfolk 406201	1,300	TOWN TAXABLE VALUE	1,300		
Hettis Laura L	FRNT 15.00 DPTH	1,300	SCHOOL TAXABLE VALUE	1,300		
44 Stark Rd	ACRES 8.70		FD028 Norfolk Fire Dist	1,300	TO M	
Norfolk, NY 13667	EAST-0330094 NRTH-1763043		LT023 Raymondville Light	1,300	TO M	
	DEED BOOK 2007 PG-6239		WD004 Raymondville Water	1,300	TO M	
	FULL MARKET VALUE	1,585				

STATE OF NEW YORK
 COUNTY - St Lawrence
 TOWN - Norfolk
 SWIS - 406289

2 0 1 5 T E N T A T I V E A S S E S S M E N T R O L L

T A X A B L E SECTION OF THE ROLL - 1

VALUATION DATE-JUL 01, 2014

TAXABLE STATUS DATE-MAR 01, 2015

TAX MAP NUMBER SEQUENCE
 UNIFORM PERCENT OF VALUE IS 082.00
 UNIFORM PERCENT OF VALUE IS 082.00

TAX MAP PARCEL NUMBER	PROPERTY LOCATION & CLASS	ASSESSMENT	EXEMPTION CODE	COUNTY	TOWN	SCHOOL
CURRENT OWNERS NAME	SCHOOL DISTRICT	LAND	TAX DESCRIPTION	TAXABLE VALUE		
CURRENT OWNERS ADDRESS	PARCEL SIZE/GRID COORD	TOTAL	SPECIAL DISTRICTS			ACCOUNT NO.
***** 23.004-2-21.112 *****						
16 Stark Rd	270 Mfg housing		Aged - All 41800	0	9,700	9,700
23.004-2-21.112	Norwood-Norfolk 406201	11,600	Enhanced S 41834	0	0	0
Smith Maurice W	Also see 2004-15032	19,400	COUNTY TAXABLE VALUE		9,700	9,700
16 Stark Rd	FRNT 250.00 DPTH 375.00		TOWN TAXABLE VALUE		9,700	
Norfolk, NY 13667	ACRES 2.20		SCHOOL TAXABLE VALUE		0	
	EAST-0329121 NRTH-1762969		FD028 Norfolk Fire Dist		19,400	TO M
	DEED BOOK 2004 PG-15032		LT023 Raymondville Light		19,400	TO M
	FULL MARKET VALUE	23,659	WD004 Raymondville Water		19,400	TO M
***** 23.004-2-21.121 *****						
30 Stark Rd	240 Rural res		Vet Eligib 41101	0	60,744	60,744
23.004-2-21.121	Norwood-Norfolk 406201	10,700	Basic Star 41854	0	0	0
Casey Gary A	350x750'sx500x950's	110,900	COUNTY TAXABLE VALUE		50,156	24,600
Casey Mary J	FRNT 350.00 DPTH		TOWN TAXABLE VALUE		50,156	
30 Stark Rd	ACRES 10.20		SCHOOL TAXABLE VALUE		86,300	
Norfolk, NY 13667	EAST-0329548 NRTH-1762983		FD028 Norfolk Fire Dist		110,900	TO M
	DEED BOOK 00974 PG-00102		LT023 Raymondville Light		110,900	TO M
	FULL MARKET VALUE	135,244	WD004 Raymondville Water		110,900	TO M
***** 23.004-2-21.122 *****						
20 Stark Rd	270 Mfg housing		Basic Star 41854	0	0	16,800
23.004-2-21.122	Norwood-Norfolk 406201	6,800	COUNTY TAXABLE VALUE		16,800	
Casey Gary A	150'x290'x150'x290'	16,800	TOWN TAXABLE VALUE		16,800	
Casey Mary J	FRNT 150.00 DPTH 290.00		SCHOOL TAXABLE VALUE		0	
% Lisa Murray-LC	ACRES 1.00		FD028 Norfolk Fire Dist		16,800	TO M
20 Stark Rd	EAST-0329301 NRTH-1763177		LT023 Raymondville Light		16,800	TO M
Norfolk, NY 13667	FULL MARKET VALUE	20,488	WD004 Raymondville Water		16,800	TO M
***** 23.004-2-23 *****						
4165 SH 310	240 Rural res		Basic Star 41854	0	0	24,600
23.004-2-23	Norwood-Norfolk 406201	23,600	COUNTY TAXABLE VALUE		138,600	
Cross John	67ar	138,600	TOWN TAXABLE VALUE		138,600	
4165 State Highway 310	2008 Barn		SCHOOL TAXABLE VALUE		114,000	
Canton, NY 13617	FRNT 1180.00 DPTH		FD028 Norfolk Fire Dist		138,600	TO M
	ACRES 55.60 BANK8888830					
	EAST-0327172 NRTH-1763098					
	DEED BOOK 2014 PG-7085					
	FULL MARKET VALUE	169,024				
***** 23.004-2-24 *****						
SH 310	322 Rural vac>10		COUNTY TAXABLE VALUE		8,600	1-108- 1
23.004-2-24	Norwood-Norfolk 406201	8,600	TOWN TAXABLE VALUE		8,600	
Hitsman James	15.5 Ar	8,600	SCHOOL TAXABLE VALUE		8,600	
4141 State Highway 310	FRNT 150.00 DPTH		FD028 Norfolk Fire Dist		8,600	TO M
Norfolk, NY 13667	ACRES 10.50					
	EAST-0326665 NRTH-1762587					
	DEED BOOK 2000 PG-12336					
	FULL MARKET VALUE	10,488				

STATE OF NEW YORK
 COUNTY - St Lawrence
 TOWN - Norfolk
 SWIS - 406289

2 0 1 5 T E N T A T I V E A S S E S S M E N T R O L L
 T A X A B L E SECTION OF THE ROLL - 1

PAGE 198
 VALUATION DATE-JUL 01, 2014
 TAXABLE STATUS DATE-MAR 01, 2015

TAX MAP NUMBER SEQUENCE
 UNIFORM PERCENT OF VALUE IS 082.00
 UNIFORM PERCENT OF VALUE IS 082.00

TAX MAP PARCEL NUMBER	PROPERTY LOCATION & CLASS	ASSESSMENT	EXEMPTION CODE	COUNTY	TOWN	SCHOOL
CURRENT OWNERS NAME	SCHOOL DISTRICT	LAND	TAX DESCRIPTION	TAXABLE VALUE		ACCOUNT NO.
CURRENT OWNERS ADDRESS	PARCEL SIZE/GRID COORD	TOTAL	SPECIAL DISTRICTS			

23.004-2-25	4141 SH 310			23.004-2-25		*****
Hitsman James	210 1 Family Res		COUNTY TAXABLE VALUE	48,700		1-108- 2
4141 State Highway 310	Norwood-Norfolk 406201	6,200	TOWN TAXABLE VALUE	48,700		
Norfolk, NY 13667	FRNT 110.00 DPTH 198.00	48,700	SCHOOL TAXABLE VALUE	48,700		
	ACRES 0.46		FD028 Norfolk Fire Dist	48,700 TO M		
	EAST-0327241 NRTH-1761856					
	DEED BOOK 2013 PG-14181					
	FULL MARKET VALUE	59,390				

23.004-2-26	SH 310			23.004-2-26		*****
Hill Glenn W Jr	314 Rural vac<10		COUNTY TAXABLE VALUE	6,500		
PO Box 173	Norwood-Norfolk 406201	6,500	TOWN TAXABLE VALUE	6,500		
Raymondville, NY 13678	FRNT 90.00 DPTH	6,500	SCHOOL TAXABLE VALUE	6,500		
	ACRES 4.30		FD028 Norfolk Fire Dist	6,500 TO M		
	EAST-0326561 NRTH-1762532					
	DEED BOOK 2008 PG-4203					
	FULL MARKET VALUE	7,927				

23.004-2-27	4131 SH 310			23.004-2-27		*****
Hill Glenn W Jr	270 Mfg housing		Enhanced S 41834	0		1- 83-11
PO Box 173	Norwood-Norfolk 406201	12,300	COUNTY TAXABLE VALUE	28,900		28,900
Raymondville, NY 13678	FRNT 90.00 DPTH	28,900	TOWN TAXABLE VALUE	28,900		
	ACRES 4.30		SCHOOL TAXABLE VALUE	0		
	EAST-0326447 NRTH-1762504		FD028 Norfolk Fire Dist	28,900 TO M		
	DEED BOOK 2008 PG-4203					
	FULL MARKET VALUE	35,244				

23.004-2-28	4119 SH 310			23.004-2-28		*****
Eurto Robert L	314 Rural vac<10		COUNTY TAXABLE VALUE	6,500		1- 31-12.1
Eurto Rose E	Norwood-Norfolk 406201	6,500	TOWN TAXABLE VALUE	6,500		
331 River Rd	Vac 216X216 & 300X600(d)	6,500	SCHOOL TAXABLE VALUE	6,500		
Norfolk, NY 13667	FRNT 370.00 DPTH		FD028 Norfolk Fire Dist	6,500 TO M		
	ACRES 4.30					
	EAST-0326634 NRTH-1761621					
	DEED BOOK 1041 PG-00393					
	FULL MARKET VALUE	7,927				

23.004-2-29	4075 SH 310			23.004-2-29		*****
Ladue Keith T	311 Res vac land		COUNTY TAXABLE VALUE	4,500		1- 31-11
132 Marsh Rd	Norwood-Norfolk 406201	4,500	TOWN TAXABLE VALUE	4,500		
Norfolk, NY 13667	FRNT 110.00 DPTH 198.00	4,500	SCHOOL TAXABLE VALUE	4,500		
	EAST-0326078 NRTH-1760899		FD028 Norfolk Fire Dist	4,500 TO M		
	DEED BOOK 2002 PG-19233					
	FULL MARKET VALUE	5,488				

STATE OF NEW YORK
COUNTY - St Lawrence
TOWN - Norfolk
SWIS - 406289

2 0 1 5 T E N T A T I V E A S S E S S M E N T R O L L
T A X A B L E SECTION OF THE ROLL - 1

PAGE 199
VALUATION DATE-JUL 01, 2014
TAXABLE STATUS DATE-MAR 01, 2015

TAX MAP NUMBER SEQUENCE
UNIFORM PERCENT OF VALUE IS 082.00
UNIFORM PERCENT OF VALUE IS 082.00

TAX MAP PARCEL NUMBER	PROPERTY LOCATION & CLASS	ASSESSMENT	EXEMPTION CODE	COUNTY	TOWN	SCHOOL
CURRENT OWNERS NAME	SCHOOL DISTRICT	LAND	TAX DESCRIPTION	TAXABLE VALUE		ACCOUNT NO.
CURRENT OWNERS ADDRESS	PARCEL SIZE/GRID COORD	TOTAL	SPECIAL DISTRICTS			

23.004-2-30	4125 SH 310			23.004-2-30		*****
23.004-2-30	270 Mfg housing		Basic Star 41854	0	0	1- 19- 1
Hoistion Richard J	Norwood-Norfolk 406201	19,400	COUNTY TAXABLE VALUE		35,000	
Hoistion Margaret M	Also 1999/828	35,000	TOWN TAXABLE VALUE		35,000	
4125 State Highway 310	Wood Lot		SCHOOL TAXABLE VALUE		10,400	
Norfolk, NY 13667	FRNT 130.00 DPTH		FD028 Norfolk Fire Dist		35,000 TO M	
	ACRES 27.30					
	EAST-0326167 NRTH-1762228					
	DEED BOOK 1998 PG-2302					
	FULL MARKET VALUE	42,683				

23.004-2-31	4101 SH 310			23.004-2-31		*****
23.004-2-31	311 Res vac land		COUNTY TAXABLE VALUE		3,900	1- 83-12
LaRock Stephen Anthony Jr	Norwood-Norfolk 406201	3,900	TOWN TAXABLE VALUE		3,900	
150 Maple St	FRNT 150.00 DPTH 150.00	3,900	SCHOOL TAXABLE VALUE		3,900	
Massena, NY 13662	EAST-0326513 NRTH-1761236		FD028 Norfolk Fire Dist		3,900 TO M	
	DEED BOOK 2012 PG-16562					
	FULL MARKET VALUE	4,756				

23.004-2-35	SH 310			23.004-2-35		*****
23.004-2-35	322 Rural vac>10		COUNTY TAXABLE VALUE		7,000	1- 46-13
Cross John	Norwood-Norfolk 406201	7,000	TOWN TAXABLE VALUE		7,000	
10 Tallman Rd	FRNT 560.00 DPTH	7,000	SCHOOL TAXABLE VALUE		7,000	
Canton, NY 13617	ACRES 26.00 BANK8888830		FD028 Norfolk Fire Dist		7,000 TO M	
	EAST-0325756 NRTH-1761755					
	DEED BOOK 2014 PG-7085					
	FULL MARKET VALUE	8,537				

23.004-2-38.2	River Rd			23.004-2-38.2		*****
23.004-2-38.2	314 Rural vac<10		COUNTY TAXABLE VALUE		300	
Villnave Larry F	Norwood-Norfolk 406201	300	TOWN TAXABLE VALUE		300	
Villnave Susan A	Railroad bed	300	SCHOOL TAXABLE VALUE		300	
401 River Rd	ACRES 4.70		FD028 Norfolk Fire Dist		300 TO M	
Norfolk, NY 13667	EAST-0331084 NRTH-1762958					
	DEED BOOK 2007 PG-2452					
	FULL MARKET VALUE	366				

23.004-2-39	SH 310			23.004-2-39		*****
23.004-2-39	105 Vac farmland		COUNTY TAXABLE VALUE		14,000	
Murray Brent	Norwood-Norfolk 406201	14,000	TOWN TAXABLE VALUE		14,000	
Murray Jessica	See 2012-12246 easement	14,000	SCHOOL TAXABLE VALUE		14,000	
PO Box 2	FRNT 1459.00 DPTH		AG002 Ag Dist #2		.00 MT	
Norfolk, NY 13667	ACRES 69.60		FD028 Norfolk Fire Dist		14,000 TO M	
	EAST-0327580 NRTH-1760854					
	DEED BOOK 2011 PG-7037					
	FULL MARKET VALUE	17,073				

STATE OF NEW YORK
 COUNTY - St Lawrence
 TOWN - Norfolk
 SWIS - 406289

2 0 1 5 T E N T A T I V E A S S E S S M E N T R O L L
 T A X A B L E SECTION OF THE ROLL - 1

PAGE 200
 VALUATION DATE-JUL 01, 2014
 TAXABLE STATUS DATE-MAR 01, 2015

TAX MAP NUMBER SEQUENCE
 UNIFORM PERCENT OF VALUE IS 082.00
 UNIFORM PERCENT OF VALUE IS 082.00

TAX MAP PARCEL NUMBER	PROPERTY LOCATION & CLASS	ASSESSMENT	EXEMPTION CODE	COUNTY	TOWN	SCHOOL
CURRENT OWNERS NAME	SCHOOL DISTRICT	LAND	TAX DESCRIPTION	TAXABLE VALUE		
CURRENT OWNERS ADDRESS	PARCEL SIZE/GRID COORD	TOTAL	SPECIAL DISTRICTS	ACCOUNT NO.		
***** 23.004-2-40.2 *****						
	Off SH 310					
23.004-2-40.2	311 Res vac land		COUNTY TAXABLE VALUE			1,000
Smith Maurice W	Norwood-Norfolk 406201	1,000	TOWN TAXABLE VALUE			1,000
16 Stark Rd	FRNT 250.00 DPTH 585.00	1,000	SCHOOL TAXABLE VALUE			1,000
Norfolk, NY 13667	ACRES 3.50		FD028 Norfolk Fire Dist			1,000 TO M
	EAST-0329378 NRTH-1762583					
	DEED BOOK 2011 PG-6889					
	FULL MARKET VALUE	1,220				
***** 23.004-2-40.12 *****						
	SH 310					
23.004-2-40.12	314 Rural vac<10		COUNTY TAXABLE VALUE			7,500
Dye Harry I	Norwood-Norfolk 406201	7,500	TOWN TAXABLE VALUE			7,500
6 Hutchins St	FRNT 434.00 DPTH	7,500	SCHOOL TAXABLE VALUE			7,500
Norfolk, NY 13667	ACRES 8.10		FD028 Norfolk Fire Dist			7,500 TO M
	EAST-0329000 NRTH-1762645					
	DEED BOOK 2013 PG-9817					
	FULL MARKET VALUE	9,146				
***** 23.004-2-40.111 *****						
	4198 SH 310					1- 34- 4.1
23.004-2-40.111	260 Seasonal res		COUNTY TAXABLE VALUE			26,740
Dye Harry I	Norwood-Norfolk 406201	8,760	TOWN TAXABLE VALUE			26,740
6 Hutchins St	FRNT 720.00 DPTH	26,740	SCHOOL TAXABLE VALUE			26,740
Norfolk, NY 13667	ACRES 19.30		FD028 Norfolk Fire Dist			26,740 TO M
	EAST-0328619 NRTH-1762311					
	DEED BOOK 2014 PG-13398					
	FULL MARKET VALUE	32,610				
***** 23.004-2-40.112 *****						
	4166 SH 310					
23.004-2-40.112	311 Res vac land		COUNTY TAXABLE VALUE			7,500
Putney Joseph P	Norwood-Norfolk 406201	7,500	TOWN TAXABLE VALUE			7,500
4052 State Highway 310	FRNT 440.00 DPTH	7,500	SCHOOL TAXABLE VALUE			7,500
Norfolk, NY 13667	ACRES 6.70		FD028 Norfolk Fire Dist			7,500 TO M
	EAST-0328041 NRTH-1762015					
	DEED BOOK 2013 PG-20386					
	FULL MARKET VALUE	9,146				
***** 23.004-2-41 *****						
	4138 SH 310					
23.004-2-41	323 Vacant rural		COUNTY TAXABLE VALUE			30,000
Murray Brent	Norwood-Norfolk 406201	4,000	TOWN TAXABLE VALUE			30,000
Murray Jessica	See 2012-12246 easement	30,000	SCHOOL TAXABLE VALUE			30,000
PO Box 2	FRNT 508.00 DPTH 620.00		FD028 Norfolk Fire Dist			30,000 TO M
Norfolk, NY 13667	ACRES 6.90					
	EAST-0327498 NRTH-1761439					
	DEED BOOK 2010 PG-14162					
	FULL MARKET VALUE	36,585				

STATE OF NEW YORK
COUNTY - St Lawrence
TOWN - Norfolk
SWIS - 406289

2 0 1 5 T E N T A T I V E A S S E S S M E N T R O L L
T A X A B L E SECTION OF THE ROLL - 1

PAGE 201
VALUATION DATE-JUL 01, 2014
TAXABLE STATUS DATE-MAR 01, 2015

TAX MAP NUMBER SEQUENCE
UNIFORM PERCENT OF VALUE IS 082.00
UNIFORM PERCENT OF VALUE IS 082.00

TAX MAP PARCEL NUMBER	PROPERTY LOCATION & CLASS	ASSESSMENT	EXEMPTION CODE	COUNTY	TOWN	SCHOOL
CURRENT OWNERS NAME	SCHOOL DISTRICT	LAND	TAX DESCRIPTION	TAXABLE VALUE		
CURRENT OWNERS ADDRESS	PARCEL SIZE/GRID COORD	TOTAL	SPECIAL DISTRICTS	ACCOUNT NO.		
***** 23.004-3-2.11 *****						
334 Joy Rd						1- 99- 6
23.004-3-2.11	240 Rural res		Basic Star 41854	0	0	24,600
Chapin Dale G	Norwood-Norfolk 406201	25,800	COUNTY TAXABLE VALUE		75,800	
Chapin Ann	58ar	75,800	TOWN TAXABLE VALUE		75,800	
334 Joy Rd	FRNT 639.00 DPTH		SCHOOL TAXABLE VALUE		51,200	
Norfolk, NY 13667	ACRES 41.20		FD028 Norfolk Fire Dist		75,800 TO M	
	EAST-0335396 NRTH-1761256		LT023 Raymondville Light		75,800 TO M	
	DEED BOOK 2012 PG-5586		WD004 Raymondville Water		75,800 TO M	
	FULL MARKET VALUE	92,439				
***** 23.004-3-16 *****						
426A,B Joy Rd						1-105-15
23.004-3-16	271 Mfg housings		COUNTY TAXABLE VALUE		28,200	
Monroe Reginald	Norwood-Norfolk 406201	18,200	TOWN TAXABLE VALUE		28,200	
Monroe Valerie	1972 MH 12'x60'	28,200	SCHOOL TAXABLE VALUE		28,200	
PO Box 81	Also Deed 1000/690 7/86		FD028 Norfolk Fire Dist		28,200 TO M	
Raymondville, NY 13678	1979 MH 14'x60'		LT023 Raymondville Light		28,200 TO M	
	FRNT 233.00 DPTH		WD004 Raymondville Water		28,200 TO M	
	ACRES 33.90					
	EAST-0334251 NRTH-1762012					
	DEED BOOK 954 PG-01080					
	FULL MARKET VALUE	34,390				
***** 23.004-3-19.1 *****						
Off SH 56						1- 69- 7
23.004-3-19.1	322 Rural vac>10		COUNTY TAXABLE VALUE		4,000	
Planty Thomas E	Norwood-Norfolk 406201	4,000	TOWN TAXABLE VALUE		4,000	
PO Box 253	Vacant Land-Wet	4,000	SCHOOL TAXABLE VALUE		4,000	
Raymondville, NY 13678	ACRES 46.40		FD028 Norfolk Fire Dist		4,000 TO M	
	EAST-0334150 NRTH-1763104		LT023 Raymondville Light		4,000 TO M	
	DEED BOOK 2002 PG-11989					
	FULL MARKET VALUE	4,878				
***** 23.004-3-20 *****						
Tromboli Rd						1-117- 7
23.004-3-20	311 Res vac land		COUNTY TAXABLE VALUE		12,400	
Trimboli Dominie	Norwood-Norfolk 406201	12,400	TOWN TAXABLE VALUE		12,400	
Attn: Patsy Trimboli	ACRES 4.50	12,400	SCHOOL TAXABLE VALUE		12,400	
114 N Main St	EAST-0033335 NRTH-0176335		FD028 Norfolk Fire Dist		12,400 TO M	
Norwood, NY 13668	DEED BOOK 314 PG-00493		LT023 Raymondville Light		12,400 TO M	
	FULL MARKET VALUE	15,122	WD004 Raymondville Water		12,400 TO M	

STATE OF NEW YORK
COUNTY - St Lawrence
TOWN - Norfolk
SWIS - 406289

2 0 1 5 T E N T A T I V E A S S E S S M E N T R O L L

T A X A B L E SECTION OF THE ROLL - 1

VALUATION DATE-JUL 01, 2014

TAXABLE STATUS DATE-MAR 01, 2015

TAX MAP NUMBER SEQUENCE
UNIFORM PERCENT OF VALUE IS 082.00
UNIFORM PERCENT OF VALUE IS 082.00

TAX MAP PARCEL NUMBER	PROPERTY LOCATION & CLASS	ASSESSMENT	EXEMPTION CODE	COUNTY	TOWN	SCHOOL
CURRENT OWNERS NAME	SCHOOL DISTRICT	LAND	TAX DESCRIPTION	TAXABLE VALUE		
CURRENT OWNERS ADDRESS	PARCEL SIZE/GRID COORD	TOTAL	SPECIAL DISTRICTS	ACCOUNT NO.		
***** 23.004-3-26.1 *****						
36	Grantville Rd					
23.004-3-26.1	210 1 Family Res		Basic Star 41854	0	0	1- 94- 1
Planty Matthew J	Norwood-Norfolk 406201	8,400	COUNTY TAXABLE VALUE		53,800	24,600
Planty Heather L	182'ff	53,800	TOWN TAXABLE VALUE		53,800	
PO Box 91	FRNT 200.00 DPTH		SCHOOL TAXABLE VALUE		29,200	
Raymondville, NY 13678	ACRES 9.20		FD028 Norfolk Fire Dist		53,800 TO M	
	EAST-0334181 NRTH-1764366		LT023 Raymondville Light		53,800 TO M	
	DEED BOOK 2008 PG-8513		WD004 Raymondville Water		53,800 TO M	
	FULL MARKET VALUE	65,610				
***** 23.004-3-31.12 *****						
80	Grantville Rd					
23.004-3-31.12	270 Mfg housing		COUNTY TAXABLE VALUE		16,100	
Sweet Alan	Norwood-Norfolk 406201	13,600	TOWN TAXABLE VALUE		16,100	
3 North St	FRNT 145.00 DPTH	16,100	SCHOOL TAXABLE VALUE		16,100	
Madrid, NY 13660	ACRES 39.20		FD028 Norfolk Fire Dist		16,100 TO M	
	EAST-0334980 NRTH-1764088		LT023 Raymondville Light		16,100 TO M	
PRIOR OWNER ON 3/01/2015	DEED BOOK 2015 PG-1349		WD004 Raymondville Water		16,100 TO M	
Sweet Alan	FULL MARKET VALUE	19,634				
***** 23.004-3-32 *****						
8720	SH 56					1- 70- 2
23.004-3-32	414 Hotel		COUNTY TAXABLE VALUE		60,900	
American Asphalt, Inc	Norwood-Norfolk 406201	12,100	TOWN TAXABLE VALUE		60,900	
9297 State Highway 56	4ar Raymondville Hotel	60,900	SCHOOL TAXABLE VALUE		60,900	
Massena, NY 13662	FRNT 100.00 DPTH		FD028 Norfolk Fire Dist		60,900 TO M	
	ACRES 4.60		LT023 Raymondville Light		60,900 TO M	
	EAST-0333355 NRTH-1762480		WD004 Raymondville Water		60,900 TO M	
	DEED BOOK 2012 PG-17489					
	FULL MARKET VALUE	74,268				
***** 23.004-4-1.1 *****						
450,450A	River Rd					1- 24- 5.2
23.004-4-1.1	240 Rural res		Basic Star 41854	0	0	24,600
Clemmo John D	Norwood-Norfolk 406201	11,500	COUNTY TAXABLE VALUE		128,500	
Clemmo Teresa L	28.4 Ar Rural Residence	128,500	TOWN TAXABLE VALUE		128,500	
450 River Rd	FRNT 1400.00 DPTH		SCHOOL TAXABLE VALUE		103,900	
Norfolk, NY 13667	ACRES 23.70		FD028 Norfolk Fire Dist		128,500 TO M	
	EAST-0331435 NRTH-1760662		LT023 Raymondville Light		128,500 TO M	
	DEED BOOK 2008 PG-17589					
	FULL MARKET VALUE	156,707				
***** 23.004-4-1.2 *****						
494	River Rd					
23.004-4-1.2	210 1 Family Res		Basic Star 41854	0	0	24,600
Huff Mark S	Norwood-Norfolk 406201	12,600	COUNTY TAXABLE VALUE		127,300	
Huff Terry A	FRNT 85.00 DPTH	127,300	TOWN TAXABLE VALUE		127,300	
494 River Rd	ACRES 3.80		SCHOOL TAXABLE VALUE		102,700	
Norfolk, NY 13667	EAST-0331896 NRTH-1761242		FD028 Norfolk Fire Dist		127,300 TO M	
	DEED BOOK 2005 PG-22097		LT023 Raymondville Light		127,300 TO M	
	FULL MARKET VALUE	155,244				

STATE OF NEW YORK
 COUNTY - St Lawrence
 TOWN - Norfolk
 SWIS - 406289

2 0 1 5 T E N T A T I V E A S S E S S M E N T R O L L

T A X A B L E SECTION OF THE ROLL - 1

VALUATION DATE-JUL 01, 2014

TAXABLE STATUS DATE-MAR 01, 2015

TAX MAP NUMBER SEQUENCE
 UNIFORM PERCENT OF VALUE IS 082.00
 UNIFORM PERCENT OF VALUE IS 082.00

TAX MAP PARCEL NUMBER	PROPERTY LOCATION & CLASS	ASSESSMENT	EXEMPTION CODE	COUNTY	TOWN	SCHOOL
CURRENT OWNERS NAME	SCHOOL DISTRICT	LAND	TAX DESCRIPTION	TAXABLE VALUE		ACCOUNT NO.
CURRENT OWNERS ADDRESS	PARCEL SIZE/GRID COORD	TOTAL	SPECIAL DISTRICTS			
***** 23.004-5-1 *****						
23.004-5-1	Grantville Rd 322 Rural vac>10		COUNTY TAXABLE VALUE	18,700		1-100- 4.1
Zhong Halmo	Norwood-Norfolk 406201	18,700	TOWN TAXABLE VALUE	18,700		
7107 244 Street	Vacant Land	18,700	SCHOOL TAXABLE VALUE	18,700		
Little Neck, NY 11362-1913	FRNT 1550.00 DPTH ACRES 69.20 EAST-0335491 NRTH-1766417 DEED BOOK 2005 PG-13309		FD028 Norfolk Fire Dist	18,700 TO M		
***** 23.004-5-3 *****						
23.004-5-3	185 Grantville Rd 240 Rural res		Basic Star 41854	0	0	1-100- 4.5
Fisher Steven	Norwood-Norfolk 406201	6,000	Dis & Lim 41932	0	5,400	24,600
PO Box 146	FRNT 400.00 DPTH	36,000	COUNTY TAXABLE VALUE	30,600	0	0
Raymondville, NY 13678-0146	ACRES 20.00 EAST-0336235 NRTH-1767120 DEED BOOK 2009 PG-14610		SCHOOL TAXABLE VALUE	11,400		
***** 23.004-6-2 *****						
23.004-6-2	4037 SH 310 240 Rural res		VET COM C 41132	0	16,400	0
Barkley Peter E	Norwood-Norfolk 406201	18,800	VET COM T 41133	0	0	12,300
Barkley Melanie L	ACRES 24.10 BANK8888209	119,400	Basic Star 41854	0	0	24,600
4037 State Highway 310	EAST-0324478 NRTH-1760855		COUNTY TAXABLE VALUE	103,000		
Norfolk, NY 13667	DEED BOOK 2013 PG-14787		TOWN TAXABLE VALUE	107,100		
***** 23.004-6-3 *****						
23.004-6-3	Marsh Rd 314 Rural vac<10		COUNTY TAXABLE VALUE	6,600		1-105-3.1
Ward Nancy	Norwood-Norfolk 406201	6,600	TOWN TAXABLE VALUE	6,600		
Ward Estes Melvin	ACRES 4.60	6,600	SCHOOL TAXABLE VALUE	6,600		
520 E 81st St Apt 14D	EAST-0325143 NRTH-1764743		FD028 Norfolk Fire Dist	6,600 TO M		
New York, NY 10028-7045	DEED BOOK 1013 PG-00731					
***** 23.004-6-4 *****						
23.004-6-4	Marsh Rd 323 Vacant rural		COUNTY TAXABLE VALUE	17,700		1-105- 3.1
Ladue Keith T	Norwood-Norfolk 406201	17,700	TOWN TAXABLE VALUE	17,700		
132 Marsh Rd	Easement 1999/24499	17,700	SCHOOL TAXABLE VALUE	17,700		
Norfolk, NY 13667	2040'ff ACRES 94.41 EAST-0324939 NRTH-1764303 DEED BOOK 2002 PG-19233		FD028 Norfolk Fire Dist	17,700 TO M		
***** 21,585 *****						

STATE OF NEW YORK
 COUNTY - St Lawrence
 TOWN - Norfolk
 SWIS - 406289

2 0 1 5 T E N T A T I V E A S S E S S M E N T R O L L
 T A X A B L E SECTION OF THE ROLL - 1

PAGE 204
 VALUATION DATE-JUL 01, 2014
 TAXABLE STATUS DATE-MAR 01, 2015

TAX MAP NUMBER SEQUENCE
 UNIFORM PERCENT OF VALUE IS 082.00
 UNIFORM PERCENT OF VALUE IS 082.00

TAX MAP PARCEL NUMBER	PROPERTY LOCATION & CLASS	ASSESSMENT	EXEMPTION CODE-----	COUNTY-----	TOWN-----	SCHOOL
CURRENT OWNERS NAME	SCHOOL DISTRICT	LAND	TAX DESCRIPTION	TAXABLE VALUE		
CURRENT OWNERS ADDRESS	PARCEL SIZE/GRID COORD	TOTAL	SPECIAL DISTRICTS	ACCOUNT NO.		

23.004-6-5.2	SH 310			23.004-6-5.2	*****	
Baxter Clyde	311 Res vac land		COUNTY TAXABLE VALUE	4,400		
Baxter Bonnie	Norwood-Norfolk 406201	4,400	TOWN TAXABLE VALUE	4,400		
4057 State Highway 310	FRNT 100.00 DPTH 250.00	4,400	SCHOOL TAXABLE VALUE	4,400		
Norfolk, NY 13667	ACRES 0.57		FD028 Norfolk Fire Dist	4,400 TO M		
	EAST-0325534 NRTH-1760466					
	DEED BOOK 1066 PG-187					
	FULL MARKET VALUE	5,366				

23.004-6-5.11	4047 SH 310			23.004-6-5.11	*****	
Murray Brent	210 1 Family Res		Basic Star 41854	0	0	24,600
Murray Jessica	Norwood-Norfolk 406201	6,800	COUNTY TAXABLE VALUE	67,600		
PO Box 2	FRNT 110.00 DPTH 266.00	67,600	TOWN TAXABLE VALUE	67,600		
Norfolk, NY 13667	ACRES 0.66 BANK8888111		SCHOOL TAXABLE VALUE	43,000		
	EAST-0325350 NRTH-1760361		FD028 Norfolk Fire Dist	67,600 TO M		
	DEED BOOK 2008 PG-8563					
	FULL MARKET VALUE	82,439				

23.004-6-5.121	SH 310			23.004-6-5.121	*****	
Barkley Peter E	322 Rural vac>10		COUNTY TAXABLE VALUE	11,800		
Barkley Melanie L	Norwood-Norfolk 406201	11,800	TOWN TAXABLE VALUE	11,800		
4037 State Highway 310	ACRES 26.40	11,800	SCHOOL TAXABLE VALUE	11,800		
Norfolk, NY 13667	EAST-0324885 NRTH-1761145		FD028 Norfolk Fire Dist	11,800 TO M		
	DEED BOOK 2005 PG-15309					
	FULL MARKET VALUE	14,390				

23.004-6-5.122	Off SH 310			23.004-6-5.122	*****	
Baxter Clyde	323 Vacant rural		COUNTY TAXABLE VALUE	6,900		
Baxter Bonnie	Norwood-Norfolk 406201	6,900	TOWN TAXABLE VALUE	6,900		
4057 State Highway 310	300x200	6,900	SCHOOL TAXABLE VALUE	6,900		
Norfolk, NY 13667	ACRES 1.40		FD028 Norfolk Fire Dist	6,900 TO M		
	EAST-0325410 NRTH-1760696					
	DEED BOOK 1999 PG-23572					
	FULL MARKET VALUE	8,415				

23.004-6-6	4061 SH 310			23.004-6-6	*****	
Shantie Patrick	210 1 Family Res		Basic Star 41854	0	0	1-105- 3.2
Shantie Katherine	Norwood-Norfolk 406201	6,800	Phys Disab 41901	0	6,255	24,600
4061 State Highway 310	See Also 955/889 &	36,400	COUNTY TAXABLE VALUE	30,145		
Norfolk, NY 13667	Easement 1999/24494		TOWN TAXABLE VALUE	30,145		
	FRNT 115.00 DPTH 300.00		SCHOOL TAXABLE VALUE	11,800		
	ACRES 0.79		FD028 Norfolk Fire Dist	36,400 TO M		
	EAST-0325691 NRTH-1760595					
	DEED BOOK 955 PG-00891					
	FULL MARKET VALUE	44,390				

STATE OF NEW YORK
COUNTY - St Lawrence
TOWN - Norfolk
SWIS - 406289

2 0 1 5 T E N T A T I V E A S S E S S M E N T R O L L
T A X A B L E SECTION OF THE ROLL - 1

PAGE 205
VALUATION DATE-JUL 01, 2014
TAXABLE STATUS DATE-MAR 01, 2015

TAX MAP NUMBER SEQUENCE
UNIFORM PERCENT OF VALUE IS 082.00
UNIFORM PERCENT OF VALUE IS 082.00

TAX MAP PARCEL NUMBER	PROPERTY LOCATION & CLASS	ASSESSMENT	EXEMPTION CODE	COUNTY	TOWN	SCHOOL
CURRENT OWNERS NAME	SCHOOL DISTRICT	LAND	TAX DESCRIPTION	TAXABLE VALUE		
CURRENT OWNERS ADDRESS	PARCEL SIZE/GRID COORD	TOTAL	SPECIAL DISTRICTS	ACCOUNT NO.		
***** 23.004-6-7 *****						
4057 SH 310						1- 31-12.2
23.004-6-7	210 1 Family Res		Basic Star 41854	0	0	24,600
Baxter Bonnie J	Norwood-Norfolk 406201	6,400	COUNTY TAXABLE VALUE		57,400	
4057 State Highway 310	FRNT 100.00 DPTH 300.00	57,400	TOWN TAXABLE VALUE		57,400	
Norfolk, NY 13667	ACRES 0.69		SCHOOL TAXABLE VALUE		32,800	
	EAST-0325610 NRTH-1760529		FD028 Norfolk Fire Dist		57,400	TO M
	DEED BOOK 2000 PG-3142					
	FULL MARKET VALUE	70,000				
***** 23.004-6-8 *****						
4050,4052 SH 310						
23.004-6-8	210 1 Family Res		COUNTY TAXABLE VALUE		103,500	
Putney Joseph P	Norwood-Norfolk 406201	14,000	TOWN TAXABLE VALUE		103,500	
4052 State Highway 310	1992 14x70 DW trl	103,500	SCHOOL TAXABLE VALUE		103,500	
Norfolk, NY 13667	FRNT 607.00 DPTH		FD028 Norfolk Fire Dist		103,500	TO M
	ACRES 9.30 BANK8888288					
	EAST-0032570 NRTH-0176010					
	DEED BOOK 2013 PG-6423					
	FULL MARKET VALUE	126,220				
***** 23.004-6-9 *****						
SH 310						1- 34-15.3
23.004-6-9	314 Rural vac<10		COUNTY TAXABLE VALUE		5,900	
Juhasz Richard L	Norwood-Norfolk 406201	5,900	TOWN TAXABLE VALUE		5,900	
31 Maple Dr	FRNT 200.00 DPTH 300.00	5,900	SCHOOL TAXABLE VALUE		5,900	
Arnprior, ON, Canada	ACRES 1.40 BANK1111111		FD028 Norfolk Fire Dist		5,900	TO M
	EAST-0325000 NRTH-1759957					
	DEED BOOK 2009 PG-17862					
	FULL MARKET VALUE	7,195				
***** 23.004-7-21.1 *****						
4264,4266 SH 310						1-106-11
23.004-7-21.1	314 Rural vac<10		COUNTY TAXABLE VALUE		6,600	
Short Holly J	Norwood-Norfolk 406201	6,600	TOWN TAXABLE VALUE		6,600	
% Richard Short	ACRES 4.70	6,600	SCHOOL TAXABLE VALUE		6,600	
28 Sober St	EAST-0330375 NRTH-1764626		FD028 Norfolk Fire Dist		6,600	TO M
Norfolk, NY 13667	DEED BOOK 2008 PG-6743		LT023 Raymondville Light		6,600	TO M
	FULL MARKET VALUE	8,049	WD004 Raymondville Water		6,600	TO M
***** 23.004-7-25.111 *****						
Marsh Rd						1-106-13.1
23.004-7-25.111	322 Rural vac>10		COUNTY TAXABLE VALUE		12,500	
Short Holly J	Norwood-Norfolk 406201	12,500	TOWN TAXABLE VALUE		12,500	
%Richard Short	Also see 724/595	12,500	SCHOOL TAXABLE VALUE		12,500	
28 Sober St	ACRES 33.00		FD028 Norfolk Fire Dist		12,500	TO M
Norfolk, NY 13667	EAST-0328404 NRTH-1764255		LT023 Raymondville Light		12,500	TO M
	DEED BOOK 2008 PG-6743		WD004 Raymondville Water		12,500	TO M
	FULL MARKET VALUE	15,244				

STATE OF NEW YORK
 COUNTY - St Lawrence
 TOWN - Norfolk
 SWIS - 406289

2 0 1 5 T E N T A T I V E A S S E S S M E N T R O L L
 T A X A B L E SECTION OF THE ROLL - 1

PAGE 206
 VALUATION DATE-JUL 01, 2014
 TAXABLE STATUS DATE-MAR 01, 2015

TAX MAP NUMBER SEQUENCE
 UNIFORM PERCENT OF VALUE IS 082.00
 UNIFORM PERCENT OF VALUE IS 082.00

TAX MAP PARCEL NUMBER	PROPERTY LOCATION & CLASS	ASSESSMENT	EXEMPTION CODE	COUNTY	TOWN	SCHOOL
CURRENT OWNERS NAME	SCHOOL DISTRICT	LAND	TAX DESCRIPTION	TAXABLE VALUE		
CURRENT OWNERS ADDRESS	PARCEL SIZE/GRID COORD	TOTAL	SPECIAL DISTRICTS	ACCOUNT NO.		
***** 23.004-7-25.112 *****						
23.004-7-25.112	Marsh Rd 314 Rural vac<10		COUNTY TAXABLE VALUE	5,000		
Bosjolie Mark	Norwood-Norfolk 406201	5,000	TOWN TAXABLE VALUE	5,000		
17 Morgan St	FRNT 313.00 DPTH 500.00	5,000	SCHOOL TAXABLE VALUE	5,000		
Norwood, NY 13668	ACRES 3.40		FD028 Norfolk Fire Dist	5,000	TO M	
	EAST-0328878 NRTH-1763514		LT023 Raymondville Light	5,000	TO M	
	DEED BOOK 2007 PG-17752		WD004 Raymondville Water	5,000	TO M	
	FULL MARKET VALUE	6,098				
***** 23.004-7-27 *****						
23.004-7-27	SH 310 323 Vacant rural		COUNTY TAXABLE VALUE	3,250		
Ladue Keith	Norwood-Norfolk 406201	3,250	TOWN TAXABLE VALUE	3,250		
132 Marsh Rd	Railroad bed	3,250	SCHOOL TAXABLE VALUE	3,250		
Norfolk, NY 13667	80'frft		FD028 Norfolk Fire Dist	3,250	TO M	
	FRNT 80.00 DPTH					
	ACRES 4.20					
	EAST-0328337 NRTH-1764105					
	DEED BOOK 2002 PG-19216					
	FULL MARKET VALUE	3,963				
***** 23.004-8-1 *****						
23.004-8-1	Stark Rd 312 Vac w/imprv		COUNTY TAXABLE VALUE	13,000		1- 34- 4.6
McKeel Shawn J	Norwood-Norfolk 406201	8,800	TOWN TAXABLE VALUE	13,000		
McKeel Lisa R	Garage In Raymondville	13,000	SCHOOL TAXABLE VALUE	13,000		
572 Brouse Rd	Water & Light District		FD028 Norfolk Fire Dist	13,000	TO M	
Massena, NY 13662	FRNT 941.00 DPTH		LT023 Raymondville Light	13,000	TO M	
	ACRES 11.70					
	EAST-0331174 NRTH-1763910					
	DEED BOOK 2006 PG-14371					
	FULL MARKET VALUE	15,854				

STATE OF NEW YORK
 COUNTY - St Lawrence
 TOWN - Norfolk
 SWIS - 406289

2 0 1 5 T E N T A T I V E A S S E S S M E N T R O L L
 T A X A B L E SECTION OF THE ROLL - 1
 M A P S E C T I O N - 023
 S U B - S E C T I O N - 004
 UNIFORM PERCENT OF VALUE IS 082.00

PAGE 207
 VALUATION DATE-JUL 01, 2014
 TAXABLE STATUS DATE-MAR 01, 2015
 RPS150/V04/L015
 CURRENT DATE 4/30/2015

*** S P E C I A L D I S T R I C T S U M M A R Y ***

CODE	DISTRICT NAME	TOTAL PARCELS	EXTENSION TYPE	EXTENSION VALUE	AD VALOREM VALUE	EXEMPT AMOUNT	TAXABLE VALUE
AG002	Ag Dist #2	4	MOVTAX				
FD028	Norfolk Fire D	64	TOTAL M		2718,550		2718,550
LT023	Raymondville L	27	TOTAL M		1546,860		1546,860
WD004	Raymondville W	23	TOTAL M		1274,060		1274,060

*** S C H O O L D I S T R I C T S U M M A R Y ***

CODE	DISTRICT NAME	TOTAL PARCELS	ASSESSED LAND	ASSESSED TOTAL	EXEMPT AMOUNT	TOTAL TAXABLE	STAR AMOUNT	STAR TAXABLE
406201	Norwood-Norfolk	64	796,470	2718,550	9,700	2708,850	527,150	2181,700
	S U B - T O T A L	64	796,470	2718,550	9,700	2708,850	527,150	2181,700
	T O T A L	64	796,470	2718,550	9,700	2708,850	527,150	2181,700

*** S Y S T E M C O D E S S U M M A R Y ***

NO SYSTEM EXEMPTIONS AT THIS LEVEL

*** E X E M P T I O N S U M M A R Y ***

CODE	DESCRIPTION	TOTAL PARCELS	COUNTY	TOWN	SCHOOL
41101	Vet Eligib	1	60,744	60,744	
41122	VET WAR C	1	9,840		
41123	VET WAR T	1		7,380	
41132	VET COM C	1	16,400		
41133	VET COM T	1		12,300	
41691	RPTL466_f	1	2,460	2,460	
41800	Aged - All	1	9,700	9,700	9,700
41834	Enhanced S	3			92,150
41854	Basic Star	18			435,000
41901	Phys Disab	1	6,255	6,255	
41932	Dis & Lim	1	5,400		

STATE OF NEW YORK
 COUNTY - St Lawrence
 TOWN - Norfolk
 SWIS - 406289

2 0 1 5 T E N T A T I V E A S S E S S M E N T R O L L
 T A X A B L E SECTION OF THE ROLL - 1
 M A P S E C T I O N - 023
 S U B - S E C T I O N - 004
 UNIFORM PERCENT OF VALUE IS 082.00

PAGE 208
 VALUATION DATE-JUL 01, 2014
 TAXABLE STATUS DATE-MAR 01, 2015
 RPS150/V04/L015
 CURRENT DATE 4/30/2015

*** E X E M P T I O N S U M M A R Y ***

CODE	DESCRIPTION	TOTAL PARCELS	COUNTY	TOWN	SCHOOL
	T O T A L	30	110,799	98,839	536,850

*** G R A N D T O T A L S ***

ROLL SEC	DESCRIPTION	TOTAL PARCELS	ASSESSED LAND	ASSESSED TOTAL	TAXABLE COUNTY	TAXABLE TOWN	TAXABLE SCHOOL	STAR TAXABLE
1	TAXABLE	64	796,470	2718,550	2607,751	2619,711	2708,850	2181,700

STATE OF NEW YORK
 COUNTY - St Lawrence
 TOWN - Norfolk
 SWIS - 406289

2 0 1 5 T E N T A T I V E A S S E S S M E N T R O L L
 T A X A B L E SECTION OF THE ROLL - 1

PAGE 209
 VALUATION DATE-JUL 01, 2014
 TAXABLE STATUS DATE-MAR 01, 2015

TAX MAP NUMBER SEQUENCE
 UNIFORM PERCENT OF VALUE IS 082.00
 UNIFORM PERCENT OF VALUE IS 082.00

TAX MAP PARCEL NUMBER	PROPERTY LOCATION & CLASS	ASSESSMENT	EXEMPTION CODE-----	COUNTY-----	TOWN-----	SCHOOL
CURRENT OWNERS NAME	SCHOOL DISTRICT	LAND	TAX DESCRIPTION	TAXABLE VALUE		
CURRENT OWNERS ADDRESS	PARCEL SIZE/GRID COORD	TOTAL	SPECIAL DISTRICTS	ACCOUNT NO.		
***** 23.059-1-1 *****						
54	Woodland Dr					1-108-12
23.059-1-1	210 1 Family Res		COUNTY TAXABLE VALUE	121,200		
Logalbo Elizabeth	Norwood-Norfolk 406201	4,800	TOWN TAXABLE VALUE	121,200		
54 Woodland Dr	253x290x50x300	121,200	SCHOOL TAXABLE VALUE	121,200		
Massena, NY 13662	FRNT 253.00 DPTH 295.00		FD028 Norfolk Fire Dist	121,200	TO M	
	ACRES 1.70		LT023 Raymondville Light	121,200	TO M	
	EAST-0332894 NRTH-1766379		WD004 Raymondville Water	121,200	TO M	
	DEED BOOK 2008 PG-4855					
	FULL MARKET VALUE	147,805				
***** 23.059-1-2 *****						
1	Riverside Dr					1-100- 6
23.059-1-2	210 1 Family Res		Basic Star 41854	0	0	24,600
Smith Brendan P	Norwood-Norfolk 406201	5,500	COUNTY TAXABLE VALUE	102,500		
Bernard Jessica L	FRNT 100.00 DPTH 150.00	102,500	TOWN TAXABLE VALUE	102,500		
1 Riverside Dr	ACRES 0.34 BANK8888150		SCHOOL TAXABLE VALUE	77,900		
Massena, NY 13662	EAST-0332632 NRTH-1765985		FD028 Norfolk Fire Dist	102,500	TO M	
	DEED BOOK 2010 PG-18909		LT023 Raymondville Light	102,500	TO M	
	FULL MARKET VALUE	125,000	WD004 Raymondville Water	102,500	TO M	
***** 23.059-1-3.1 *****						
3	Riverside Dr					1-101-15
23.059-1-3.1	210 1 Family Res		Enhanced S 41834	0	0	53,550
Saber Edward	Norwood-Norfolk 406201	5,800	COUNTY TAXABLE VALUE	80,000		
Saber Joyce	See Also 1014/146	80,000	TOWN TAXABLE VALUE	80,000		
PO Box 172	FRNT 100.00 DPTH		SCHOOL TAXABLE VALUE	26,450		
Raymondville, NY 13678	ACRES 0.42		FD028 Norfolk Fire Dist	80,000	TO M	
	EAST-0332547 NRTH-1765977		LT023 Raymondville Light	80,000	TO M	
	DEED BOOK 668 PG-00179		WD004 Raymondville Water	80,000	TO M	
	FULL MARKET VALUE	97,561				
***** 23.059-1-4 *****						
5	Riverside Dr					1- 65- 3
23.059-1-4	210 1 Family Res		VET WAR C 41122	0	9,840	0
Brooks Bryan D	Norwood-Norfolk 406201	6,100	VET WAR T 41123	0	0	7,380
Brooks Sandra	FRNT 100.00 DPTH 250.00	102,700	Enhanced S 41834	0	0	53,550
PO Box 45	EAST-0332440 NRTH-1765965		COUNTY TAXABLE VALUE	92,860		
Raymondville, NY 13678	DEED BOOK 917 PG-00501		TOWN TAXABLE VALUE	95,320		
	FULL MARKET VALUE	125,244	SCHOOL TAXABLE VALUE	49,150		
			FD028 Norfolk Fire Dist	102,700	TO M	
			LT023 Raymondville Light	102,700	TO M	
			WD004 Raymondville Water	102,700	TO M	

STATE OF NEW YORK
COUNTY - St Lawrence
TOWN - Norfolk
SWIS - 406289

2 0 1 5 T E N T A T I V E A S S E S S M E N T R O L L

T A X A B L E SECTION OF THE ROLL - 1

VALUATION DATE-JUL 01, 2014

TAXABLE STATUS DATE-MAR 01, 2015

TAX MAP NUMBER SEQUENCE
UNIFORM PERCENT OF VALUE IS 082.00
UNIFORM PERCENT OF VALUE IS 082.00

TAX MAP PARCEL NUMBER	PROPERTY LOCATION & CLASS	ASSESSMENT	EXEMPTION CODE	COUNTY	TOWN	SCHOOL
CURRENT OWNERS NAME	SCHOOL DISTRICT	LAND	TAX DESCRIPTION	TAXABLE VALUE		
CURRENT OWNERS ADDRESS	PARCEL SIZE/GRID COORD	TOTAL	SPECIAL DISTRICTS	ACCOUNT NO.		
***** 23.059-1-5 *****						
7 Riverside Dr						1- 82- 4
23.059-1-5	210 1 Family Res		VET WAR C 41122	0	9,840	0
Morrill Roderick	Norwood-Norfolk 406201	5,500	VET WAR T 41123	0	0	7,380
Morrill Sandra	FRNT 100.00 DPTH 150.00	99,100	Enhanced S 41834	0	0	0
PO Box 112	EAST-0332336 NRTH-1765965		COUNTY TAXABLE VALUE		89,260	53,550
Raymondville, NY 13678	DEED BOOK 870 PG-00211		TOWN TAXABLE VALUE		91,720	
	FULL MARKET VALUE	120,854	SCHOOL TAXABLE VALUE		45,550	
			FD028 Norfolk Fire Dist		99,100	TO M
			LT023 Raymondville Light		99,100	TO M
			WD004 Raymondville Water		99,100	TO M
***** 23.059-1-6 *****						
14 Riverside Dr						1-115-15
23.059-1-6	210 1 Family Res		Basic Star 41854	0	0	0
Watts Teresa	Norwood-Norfolk 406201	6,500	COUNTY TAXABLE VALUE		100,000	24,600
PO Box 5034	ACRES 1.60	100,000	TOWN TAXABLE VALUE		100,000	
Potsdam, NY 13676	EAST-0331988 NRTH-1766172		SCHOOL TAXABLE VALUE		75,400	
	DEED BOOK 2005 PG-11803		FD028 Norfolk Fire Dist		100,000	TO M
	FULL MARKET VALUE	121,951	LT023 Raymondville Light		100,000	TO M
			WD004 Raymondville Water		100,000	TO M
***** 23.059-1-7 *****						
12 Riverside Dr						1-127- 6
23.059-1-7	210 1 Family Res		Basic Star 41854	0	0	0
Roi Arthur F	Norwood-Norfolk 406201	6,000	COUNTY TAXABLE VALUE		121,200	24,600
Roi Durena M	FRNT 107.00 DPTH 185.00	121,200	TOWN TAXABLE VALUE		121,200	
12 Riverside Dr	BANK8888869		SCHOOL TAXABLE VALUE		96,600	
Massena, NY 13662	EAST-0332105 NRTH-1766195		FD028 Norfolk Fire Dist		121,200	TO M
	DEED BOOK 1019 PG-01047		LT023 Raymondville Light		121,200	TO M
	FULL MARKET VALUE	147,805	WD004 Raymondville Water		121,200	TO M
***** 23.059-1-8 *****						
10 Riverside Dr						1- 57-15
23.059-1-8	210 1 Family Res - WTRFNT		VET COM C 41132	0	16,400	0
Gagne Timothy E	Norwood-Norfolk 406201	6,500	VET COM T 41133	0	0	12,300
Gagne Cheryl S	125x212x120x195	90,000	VET DIS C 41142	0	32,800	0
10 Riverside Dr	FRNT 125.00 DPTH 204.00		VET DIS T 41143	0	0	24,600
Massena, NY 13662	BANK8888111		Basic Star 41854	0	0	0
	EAST-0332213 NRTH-1766207		COUNTY TAXABLE VALUE		40,800	24,600
	DEED BOOK 2013 PG-17860		TOWN TAXABLE VALUE		53,100	
	FULL MARKET VALUE	109,756	SCHOOL TAXABLE VALUE		65,400	
			FD028 Norfolk Fire Dist		90,000	TO M
			LT023 Raymondville Light		90,000	TO M
			WD004 Raymondville Water		90,000	TO M

STATE OF NEW YORK
COUNTY - St Lawrence
TOWN - Norfolk
SWIS - 406289

2 0 1 5 T E N T A T I V E A S S E S S M E N T R O L L
T A X A B L E SECTION OF THE ROLL - 1

PAGE 211
VALUATION DATE-JUL 01, 2014
TAXABLE STATUS DATE-MAR 01, 2015

TAX MAP NUMBER SEQUENCE
UNIFORM PERCENT OF VALUE IS 082.00
UNIFORM PERCENT OF VALUE IS 082.00

TAX MAP PARCEL NUMBER	PROPERTY LOCATION & CLASS	ASSESSMENT	EXEMPTION CODE	COUNTY	TOWN	SCHOOL
CURRENT OWNERS NAME	SCHOOL DISTRICT	LAND	TAX DESCRIPTION	TAXABLE VALUE		
CURRENT OWNERS ADDRESS	PARCEL SIZE/GRID COORD	TOTAL	SPECIAL DISTRICTS	ACCOUNT NO.		
***** 23.059-1-9 *****						
23.059-1-9	8 Riverside Dr 210 1 Family Res - WTRFNT		Enhanced S 41834	0	0	0 53,550
Shorette Inez P	Norwood-Norfolk 406201	6,000	COUNTY TAXABLE VALUE		102,400	
PO Box 233	100x195x105x197	102,400	TOWN TAXABLE VALUE		102,400	
Raymondville, NY 13678	FRNT 100.00 DPTH 196.00		SCHOOL TAXABLE VALUE		48,850	
	EAST-0332329 NRTH-1766213		FD028 Norfolk Fire Dist		102,400	TO M
	DEED BOOK 2000 PG-13255		LT023 Raymondville Light		102,400	TO M
	FULL MARKET VALUE	124,878	WD004 Raymondville Water		102,400	TO M
***** 23.059-1-10 *****						
23.059-1-10	6 Riverside Dr 210 1 Family Res		Basic Star 41854	0	0	0 24,600
Armstrong Murray	Norwood-Norfolk 406201	6,000	COUNTY TAXABLE VALUE		114,500	
6 Riverside Dr	100x197x105x212 Ranch	114,500	TOWN TAXABLE VALUE		114,500	
Massena, NY 13662	FRNT 100.00 DPTH 205.00		SCHOOL TAXABLE VALUE		89,900	
	BANK8888830		FD028 Norfolk Fire Dist		114,500	TO M
	EAST-0332428 NRTH-1766232		LT023 Raymondville Light		114,500	TO M
	DEED BOOK 2005 PG-18210		WD004 Raymondville Water		114,500	TO M
	FULL MARKET VALUE	139,634				
***** 23.059-1-11 *****						
23.059-1-11	4 Riverside Dr 210 1 Family Res		Basic Star 41854	0	0	0 24,600
McGregor Scott W	Norwood-Norfolk 406201	6,100	COUNTY TAXABLE VALUE		114,200	
McGregor Kimberly A	100x212x115x254	114,200	TOWN TAXABLE VALUE		114,200	
4 Riverside Dr	FRNT 100.00 DPTH 233.00		SCHOOL TAXABLE VALUE		89,600	
Massena, NY 13662	BANK8888173		FD028 Norfolk Fire Dist		114,200	TO M
	EAST-0332516 NRTH-1766230		LT023 Raymondville Light		114,200	TO M
	DEED BOOK 2005 PG-14078		WD004 Raymondville Water		114,200	TO M
	FULL MARKET VALUE	139,268				
***** 23.059-1-12 *****						
23.059-1-12	2 Riverside Dr 210 1 Family Res		Basic Star 41854	0	0	0 24,600
Grant Larry K	Norwood-Norfolk 406201	6,100	COUNTY TAXABLE VALUE		101,500	
PO Box 118	.71Ar	101,500	TOWN TAXABLE VALUE		101,500	
Raymondville, NY 13678	100x254x120x310		SCHOOL TAXABLE VALUE		76,900	
	FRNT 100.00 DPTH 282.00		FD028 Norfolk Fire Dist		101,500	TO M
	BANK8888173		LT023 Raymondville Light		101,500	TO M
	EAST-0332619 NRTH-1766250		WD004 Raymondville Water		101,500	TO M
	DEED BOOK 936 PG-00543					
	FULL MARKET VALUE	123,780				

STATE OF NEW YORK
COUNTY - St Lawrence
TOWN - Norfolk
SWIS - 406289

2 0 1 5 T E N T A T I V E A S S E S S M E N T R O L L
T A X A B L E SECTION OF THE ROLL - 1

PAGE 212
VALUATION DATE-JUL 01, 2014
TAXABLE STATUS DATE-MAR 01, 2015

TAX MAP NUMBER SEQUENCE
UNIFORM PERCENT OF VALUE IS 082.00
UNIFORM PERCENT OF VALUE IS 082.00

TAX MAP PARCEL NUMBER	PROPERTY LOCATION & CLASS	ASSESSMENT	EXEMPTION CODE	COUNTY	TOWN	SCHOOL
CURRENT OWNERS NAME	SCHOOL DISTRICT	LAND	TAX DESCRIPTION	TAXABLE VALUE		
CURRENT OWNERS ADDRESS	PARCEL SIZE/GRID COORD	TOTAL	SPECIAL DISTRICTS	ACCOUNT NO.		
***** 23.059-1-13 *****						
23.059-1-13	Woodland Dr 311 Res vac land		COUNTY TAXABLE VALUE	6,200		1-103-13
Welsh Patrick J	Norwood-Norfolk 406201	6,200	TOWN TAXABLE VALUE	6,200		
PO Box 154	100x300x150x290	6,200	SCHOOL TAXABLE VALUE	6,200		
Raymondville, NY 13678	FRNT 100.00 DPTH 295.00		FD028 Norfolk Fire Dist	6,200	TO M	
	EAST-0333017 NRTH-1766477		LT023 Raymondville Light	6,200	TO M	
	DEED BOOK 1090 PG-541		WD004 Raymondville Water	6,200	TO M	
	FULL MARKET VALUE	7,561				
***** 23.059-1-14 *****						
23.059-1-14	52 Woodland Dr 210 1 Family Res		VET WAR C 41122	0	9,840	0 0
Welsh Patrick J	Norwood-Norfolk 406201	8,600	VET WAR T 41123	0	0	7,380 0
PO Box 154	ACRES 1.10	107,200	Enhanced S 41834	0	0	0 53,550
Raymondville, NY 13678	EAST-0333144 NRTH-1766577		COUNTY TAXABLE VALUE	97,360		
	DEED BOOK 1090 PG-541		TOWN TAXABLE VALUE	99,820		
	FULL MARKET VALUE	130,732	SCHOOL TAXABLE VALUE	53,650		
			FD028 Norfolk Fire Dist	107,200	TO M	
			LT023 Raymondville Light	107,200	TO M	
			WD004 Raymondville Water	107,200	TO M	
***** 23.059-1-15 *****						
23.059-1-15	50 Woodland Dr 210 1 Family Res		Enhanced S 41834	0	0	0 53,550
Hall Mary Jean	Norwood-Norfolk 406201	6,400	COUNTY TAXABLE VALUE	99,000		
PO Box A	117x230x210x175	99,000	TOWN TAXABLE VALUE	99,000		
Raymondville, NY 13678	FRNT 117.00 DPTH 203.00		SCHOOL TAXABLE VALUE	45,450		
	EAST-0333331 NRTH-1766463		FD028 Norfolk Fire Dist	99,000	TO M	
	DEED BOOK 2001 PG-5316		LT023 Raymondville Light	99,000	TO M	
	FULL MARKET VALUE	120,732	WD004 Raymondville Water	99,000	TO M	
***** 23.059-2-1 *****						
23.059-2-1	Woodland Dr 311 Res vac land		COUNTY TAXABLE VALUE	3,500		
Danko Opal	Norwood-Norfolk 406201	3,500	TOWN TAXABLE VALUE	3,500		
1 Riverside Pkwy	Pt Blk A	3,500	SCHOOL TAXABLE VALUE	3,500		
Massena, NY 13662	Lots 3,4,5 Etals		FD028 Norfolk Fire Dist	3,500	TO M	
	80x180x140x150 Vacant		LT023 Raymondville Light	3,500	TO M	
	FRNT 80.00 DPTH 165.00		WD004 Raymondville Water	3,500	TO M	
	EAST-0332990 NRTH-1766138					
	DEED BOOK 1999 PG-12308					
	FULL MARKET VALUE	4,268				

STATE OF NEW YORK
 COUNTY - St Lawrence
 TOWN - Norfolk
 SWIS - 406289

2 0 1 5 T E N T A T I V E A S S E S S M E N T R O L L

T A X A B L E SECTION OF THE ROLL - 1

VALUATION DATE-JUL 01, 2014

TAXABLE STATUS DATE-MAR 01, 2015

TAX MAP NUMBER SEQUENCE
 UNIFORM PERCENT OF VALUE IS 082.00
 UNIFORM PERCENT OF VALUE IS 082.00

TAX MAP PARCEL NUMBER	PROPERTY LOCATION & CLASS	ASSESSMENT	EXEMPTION CODE	COUNTY	TOWN	SCHOOL
CURRENT OWNERS NAME	SCHOOL DISTRICT	LAND	TAX DESCRIPTION	TAXABLE VALUE		
CURRENT OWNERS ADDRESS	PARCEL SIZE/GRID COORD	TOTAL	SPECIAL DISTRICTS			ACCOUNT NO.
***** 23.059-2-2 *****						
23.059-2-2	Woodland Dr 311 Res vac land		COUNTY TAXABLE VALUE	3,600		
Danko Opal S	Norwood-Norfolk 406201	3,600	TOWN TAXABLE VALUE	3,600		
1 Riverside Pkwy	Vac Land Subdiv 3 Blk A	3,600	SCHOOL TAXABLE VALUE	3,600		
Massena, NY 13662	FRNT 100.00 DPTH 150.00		FD028 Norfolk Fire Dist	3,600 TO M		
	EAST-0332909 NRTH-1766000		LT023 Raymondville Light	3,600 TO M		
	DEED BOOK 1999 PG-12308		WD004 Raymondville Water	3,600 TO M		
	FULL MARKET VALUE	4,390				
***** 23.059-2-3 *****						
23.059-2-3	Woodland Dr 311 Res vac land		COUNTY TAXABLE VALUE	3,600		
Danko Opal S	Norwood-Norfolk 406201	3,600	TOWN TAXABLE VALUE	3,600		
1 Riverside Pkwy	Vac Land Subdiv 4 Blk A	3,600	SCHOOL TAXABLE VALUE	3,600		
Massena, NY 13662	FRNT 100.00 DPTH 150.00		FD028 Norfolk Fire Dist	3,600 TO M		
	EAST-0332884 NRTH-1766131		LT023 Raymondville Light	3,600 TO M		
	DEED BOOK 1999 PG-12308		WD004 Raymondville Water	3,600 TO M		
	FULL MARKET VALUE	4,390				
***** 23.059-2-4 *****						
23.059-2-4	25 Woodland Dr 210 1 Family Res		Basic Star 41854	0		1- 29- 4.2
Salacka Frank	Norwood-Norfolk 406201	6,000	COUNTY TAXABLE VALUE	90,000	0	24,600
PO Box 213	Also 1020/811	90,000	TOWN TAXABLE VALUE	90,000		
Raymondville, NY 13678	83x153x167x183		SCHOOL TAXABLE VALUE	65,400		
	FRNT 83.00 DPTH 168.00		FD028 Norfolk Fire Dist	90,000 TO M		
	ACRES 0.49		LT023 Raymondville Light	90,000 TO M		
	EAST-0333097 NRTH-1766203		WD004 Raymondville Water	90,000 TO M		
	DEED BOOK 2004 PG-15174					
	FULL MARKET VALUE	109,756				
***** 23.059-2-5 *****						
23.059-2-5	23 Woodland Dr 210 1 Family Res		COUNTY TAXABLE VALUE	90,000		1-104- 9
Germano Dominic (LU)	Norwood-Norfolk 406201	7,500	TOWN TAXABLE VALUE	90,000		
23 Woodland Dr	220x155x120	90,000	SCHOOL TAXABLE VALUE	90,000		
Raymondville, NY 13678	FRNT 220.00 DPTH 155.00		FD028 Norfolk Fire Dist	90,000 TO M		
	EAST-0333184 NRTH-1766297		LT023 Raymondville Light	90,000 TO M		
PRIOR OWNER ON 3/01/2015	DEED BOOK 2015 PG-487		WD004 Raymondville Water	90,000 TO M		
Germano Michael	FULL MARKET VALUE	109,756				
***** 23.059-2-6 *****						
23.059-2-6	21 Woodland Dr 210 1 Family Res		Basic Star 41854	0		1- 13-14
Campeau Guy	Norwood-Norfolk 406201	5,500	COUNTY TAXABLE VALUE	106,600	0	24,600
Campeau Joan	FRNT 97.00 DPTH 155.00	106,600	TOWN TAXABLE VALUE	106,600		
PO Box 5294	EAST-0333291 NRTH-1766237		SCHOOL TAXABLE VALUE	82,000		
Massena, NY 13662	DEED BOOK 00977 PG-00901		FD028 Norfolk Fire Dist	106,600 TO M		
	FULL MARKET VALUE	130,000	LT023 Raymondville Light	106,600 TO M		
			WD004 Raymondville Water	106,600 TO M		

STATE OF NEW YORK
COUNTY - St Lawrence
TOWN - Norfolk
SWIS - 406289

2 0 1 5 T E N T A T I V E A S S E S S M E N T R O L L
T A X A B L E SECTION OF THE ROLL - 1

PAGE 214
VALUATION DATE-JUL 01, 2014
TAXABLE STATUS DATE-MAR 01, 2015

TAX MAP NUMBER SEQUENCE
UNIFORM PERCENT OF VALUE IS 082.00
UNIFORM PERCENT OF VALUE IS 082.00

TAX MAP PARCEL NUMBER	PROPERTY LOCATION & CLASS	ASSESSMENT	EXEMPTION CODE	COUNTY	TOWN	SCHOOL
CURRENT OWNERS NAME	SCHOOL DISTRICT	LAND	TAX DESCRIPTION	TAXABLE VALUE		
CURRENT OWNERS ADDRESS	PARCEL SIZE/GRID COORD	TOTAL	SPECIAL DISTRICTS	ACCOUNT NO.		
***** 23.059-2-7 *****						
19 Woodland Dr						1- 59-11
23.059-2-7	210 1 Family Res		Basic Star 41854	0	0	24,600
Lauzon Jennifer L	Norwood-Norfolk 406201	5,600	COUNTY TAXABLE VALUE		88,000	
PO Box 125	100x174x86x155	88,000	TOWN TAXABLE VALUE		88,000	
Raymondville, NY 13678	FRNT 100.00 DPTH 165.00		SCHOOL TAXABLE VALUE		63,400	
	BANK8888111		FD028 Norfolk Fire Dist		88,000	TO M
	EAST-0333371 NRTH-1766177		LT023 Raymondville Light		88,000	TO M
	DEED BOOK 2005 PG-551		WD004 Raymondville Water		88,000	TO M
	FULL MARKET VALUE	107,317				
***** 23.059-2-9.1 *****						
11 Fairlawn Ave						9-999-008
23.059-2-9.1	210 1 Family Res		Basic Star 41854	0	0	24,600
Novak Susan S	Norwood-Norfolk 406201	5,000	COUNTY TAXABLE VALUE		82,300	
11 Fairlawn Ave	102x150x102x160	82,300	TOWN TAXABLE VALUE		82,300	
Massena, NY 13662	FRNT 208.00 DPTH 155.00		SCHOOL TAXABLE VALUE		57,700	
	EAST-0333220 NRTH-1766085		FD028 Norfolk Fire Dist		82,300	TO M
	DEED BOOK 2012 PG-11788		LT023 Raymondville Light		82,300	TO M
	FULL MARKET VALUE	100,366	WD004 Raymondville Water		82,300	TO M
***** 23.059-2-10 *****						
9 Fairlawn Ave						1- 28-12.2
23.059-2-10	210 1 Family Res		Basic Star 41854	0	0	24,600
Leigh Joan A	Norwood-Norfolk 406201	6,200	COUNTY TAXABLE VALUE		115,000	
PO Box 221	143x143x140x70x160	115,000	TOWN TAXABLE VALUE		115,000	
Raymondville, NY 13678	Ranch W/ingr Pool		SCHOOL TAXABLE VALUE		90,400	
	FRNT 143.00 DPTH		FD028 Norfolk Fire Dist		115,000	TO M
	ACRES 0.49		LT023 Raymondville Light		115,000	TO M
	EAST-0333110 NRTH-1765937		WD004 Raymondville Water		115,000	TO M
	DEED BOOK 1060 PG-869					
	FULL MARKET VALUE	140,244				
***** 23.059-2-11 *****						
18 Fairlawn Ave						1-114- 2.1
23.059-2-11	210 1 Family Res		Basic Star 41854	0	0	24,600
Carbone Joseph	Norwood-Norfolk 406201	5,400	COUNTY TAXABLE VALUE		135,300	
Carbone Melinda	Sub Div 1 Blk C	135,300	TOWN TAXABLE VALUE		135,300	
PO Box 134	100x155x170x140		SCHOOL TAXABLE VALUE		110,700	
Raymondville, NY 13678	FRNT 100.00 DPTH 148.00		FD028 Norfolk Fire Dist		135,300	TO M
	EAST-0333377 NRTH-1766017		LT023 Raymondville Light		135,300	TO M
	DEED BOOK 2005 PG-79		WD004 Raymondville Water		135,300	TO M
	FULL MARKET VALUE	165,000				

STATE OF NEW YORK
 COUNTY - St Lawrence
 TOWN - Norfolk
 SWIS - 406289

2 0 1 5 T E N T A T I V E A S S E S S M E N T R O L L
 T A X A B L E S E C T I O N O F T H E R O L L - 1
 M A P S E C T I O N - 0 2 3
 S U B - S E C T I O N - 0 5 9
 U N I F O R M P E R C E N T O F V A L U E I S 0 8 2 . 0 0

PAGE 215
 VALUATION DATE-JUL 01, 2014
 TAXABLE STATUS DATE-MAR 01, 2015
 RPS150/V04/L015
 CURRENT DATE 4/30/2015

*** S P E C I A L D I S T R I C T S U M M A R Y ***

CODE	DISTRICT NAME	TOTAL PARCELS	EXTENSION TYPE	EXTENSION VALUE	AD VALOREM VALUE	EXEMPT AMOUNT	TAXABLE VALUE
FD028	Norfolk Fire D	25	TOTAL M		2179,600		2179,600
LT023	Raymondville L	25	TOTAL M		2179,600		2179,600
WD004	Raymondville W	25	TOTAL M		2179,600		2179,600

*** S C H O O L D I S T R I C T S U M M A R Y ***

CODE	DISTRICT NAME	TOTAL PARCELS	ASSESSED LAND	ASSESSED TOTAL	EXEMPT AMOUNT	TOTAL TAXABLE	STAR AMOUNT	STAR TAXABLE
406201	Norwood-Norfolk	25	144,000	2179,600		2179,600	641,100	1538,500
	S U B - T O T A L	25	144,000	2179,600		2179,600	641,100	1538,500
	T O T A L	25	144,000	2179,600		2179,600	641,100	1538,500

*** S Y S T E M C O D E S S U M M A R Y ***

NO SYSTEM EXEMPTIONS AT THIS LEVEL

*** E X E M P T I O N S U M M A R Y ***

CODE	DESCRIPTION	TOTAL PARCELS	COUNTY	TOWN	SCHOOL
41122	VET WAR C	3	29,520		
41123	VET WAR T	3		22,140	
41132	VET COM C	1	16,400		
41133	VET COM T	1		12,300	
41142	VET DIS C	1	32,800		
41143	VET DIS T	1		24,600	
41834	Enhanced S	6			321,300
41854	Basic Star	13			319,800
	T O T A L	29	78,720	59,040	641,100

STATE OF NEW YORK
COUNTY - St Lawrence
TOWN - Norfolk
SWIS - 406289

2 0 1 5 T E N T A T I V E A S S E S S M E N T R O L L
T A X A B L E S E C T I O N O F T H E R O L L - 1
M A P S E C T I O N - 0 2 3
S U B - S E C T I O N - 0 5 9
UNIFORM PERCENT OF VALUE IS 082.00

PAGE 216
VALUATION DATE-JUL 01, 2014
TAXABLE STATUS DATE-MAR 01, 2015
RPS150/V04/L015
CURRENT DATE 4/30/2015

*** G R A N D T O T A L S ***

ROLL SEC	DESCRIPTION	TOTAL PARCELS	ASSESSED LAND	ASSESSED TOTAL	TAXABLE COUNTY	TAXABLE TOWN	TAXABLE SCHOOL	STAR TAXABLE
1	TAXABLE	25	144,000	2179,600	2100,880	2120,560	2179,600	1538,500

STATE OF NEW YORK
COUNTY - St Lawrence
TOWN - Norfolk
SWIS - 406289

2 0 1 5 T E N T A T I V E A S S E S S M E N T R O L L

T A X A B L E SECTION OF THE ROLL - 1

VALUATION DATE-JUL 01, 2014

TAXABLE STATUS DATE-MAR 01, 2015

TAX MAP NUMBER SEQUENCE
UNIFORM PERCENT OF VALUE IS 082.00
UNIFORM PERCENT OF VALUE IS 082.00

TAX MAP PARCEL NUMBER	PROPERTY LOCATION & CLASS	ASSESSMENT	EXEMPTION CODE	COUNTY	TOWN	SCHOOL
CURRENT OWNERS NAME	SCHOOL DISTRICT	LAND	TAX DESCRIPTION	TAXABLE VALUE		
CURRENT OWNERS ADDRESS	PARCEL SIZE/GRID COORD	TOTAL	SPECIAL DISTRICTS	ACCOUNT NO.		
***** 23.060-1-4 *****						
42	Woodland Dr					1- 20- 9
23.060-1-4	210 1 Family Res		COUNTY TAXABLE VALUE	121,200		
Smith Walter D (Trust)	Norwood-Norfolk 406201	6,000	TOWN TAXABLE VALUE	121,200		
4096 Indian Trail	Split Level	121,200	SCHOOL TAXABLE VALUE	121,200		
Destin, FL 32541	Also 945/1028 & 1044/995		FD028 Norfolk Fire Dist	121,200	TO M	
	FRNT 112.00 DPTH 175.00		LT023 Raymondville Light	121,200	TO M	
	EAST-0333431 NRTH-1766397		WD004 Raymondville Water	121,200	TO M	
	DEED BOOK 1107 PG-21					
	FULL MARKET VALUE	147,805				
***** 23.060-1-5 *****						
40	Woodland Dr					1- 29- 4.1
23.060-1-5	210 1 Family Res		Basic Star 41854	0	0	24,600
Rourke David	Norwood-Norfolk 406201	5,500	COUNTY TAXABLE VALUE	120,000		
Rourke Carol	Res & 16X32 Ing Pool	120,000	TOWN TAXABLE VALUE	120,000		
40 Woodland Dr	FRNT 87.00 DPTH 175.00		SCHOOL TAXABLE VALUE	95,400		
Massena, NY 13662	EAST-0333538 NRTH-1766323		FD028 Norfolk Fire Dist	120,000	TO M	
	DEED BOOK 1028 PG-00412		LT023 Raymondville Light	120,000	TO M	
	FULL MARKET VALUE	146,341	WD004 Raymondville Water	120,000	TO M	
***** 23.060-1-6 *****						
38	Woodland Dr					1- 73- 5
23.060-1-6	210 1 Family Res		Basic Star 41854	0	0	24,600
Castle Christine L	Norwood-Norfolk 406201	5,500	COUNTY TAXABLE VALUE	80,000		
PO Box 135	Ranch	80,000	TOWN TAXABLE VALUE	80,000		
Raymondville, NY 13678	FRNT 87.00 DPTH 185.00		SCHOOL TAXABLE VALUE	55,400		
	BANK8888869		FD028 Norfolk Fire Dist	80,000	TO M	
	EAST-0333591 NRTH-1766290		LT023 Raymondville Light	80,000	TO M	
	DEED BOOK 2009 PG-20722		WD004 Raymondville Water	80,000	TO M	
	FULL MARKET VALUE	97,561				
***** 23.060-1-7 *****						
36	Woodland Dr					1-100- 7
23.060-1-7	210 1 Family Res		Basic Star 41854	0	0	24,600
Peters Diane M	Norwood-Norfolk 406201	5,800	COUNTY TAXABLE VALUE	106,000		
36 Woodland Dr	Ranch	106,000	TOWN TAXABLE VALUE	106,000		
Massena, NY 13662	FRNT 100.00 DPTH 175.00		SCHOOL TAXABLE VALUE	81,400		
	BANK8888869		FD028 Norfolk Fire Dist	106,000	TO M	
	EAST-0333685 NRTH-1766263		LT023 Raymondville Light	106,000	TO M	
	DEED BOOK 2006 PG-18226		WD004 Raymondville Water	106,000	TO M	
	FULL MARKET VALUE	129,268				

STATE OF NEW YORK
COUNTY - St Lawrence
TOWN - Norfolk
SWIS - 406289

2 0 1 5 T E N T A T I V E A S S E S S M E N T R O L L
T A X A B L E SECTION OF THE ROLL - 1

PAGE 218
VALUATION DATE-JUL 01, 2014
TAXABLE STATUS DATE-MAR 01, 2015

TAX MAP NUMBER SEQUENCE
UNIFORM PERCENT OF VALUE IS 082.00
UNIFORM PERCENT OF VALUE IS 082.00

TAX MAP PARCEL NUMBER	PROPERTY LOCATION & CLASS	ASSESSMENT	EXEMPTION CODE	COUNTY	TOWN	SCHOOL
CURRENT OWNERS NAME	SCHOOL DISTRICT	LAND	TAX DESCRIPTION	TAXABLE VALUE		
CURRENT OWNERS ADDRESS	PARCEL SIZE/GRID COORD	TOTAL	SPECIAL DISTRICTS	ACCOUNT NO.		
***** 23.060-1-8 *****						
23.060-1-8	2 Northmoor Park					1- 85-10
Nelson David J	210 1 Family Res		VET COM C 41132	0	16,400	0
Nelson Melissa A	Norwood-Norfolk 406201	6,000	VET COM T 41133	0	0	12,300
9764 Purcell Hill Rd	247x190x157	106,600	COUNTY TAXABLE VALUE		90,200	
Springwater, NY 14560	FRNT 247.00 DPTH		TOWN TAXABLE VALUE		94,300	
	ACRES 0.53 BANK8888173		SCHOOL TAXABLE VALUE		106,600	
	EAST-0333711 NRTH-1766403		FD028 Norfolk Fire Dist		106,600	TO M
	DEED BOOK 2009 PG-12720		LT023 Raymondville Light		106,600	TO M
	FULL MARKET VALUE	130,000	WD004 Raymondville Water		106,600	TO M
***** 23.060-1-9 *****						
23.060-1-9	4 Northmoor Park					1- 7-10
Cooke-Fent Keri A	210 1 Family Res		Basic Star 41854	0	0	24,600
4 Northmoor Park	Norwood-Norfolk 406201	5,000	COUNTY TAXABLE VALUE		106,600	
Massena, NY 13662	Lot 12 Blk D	106,600	TOWN TAXABLE VALUE		106,600	
	75x157x164x209		SCHOOL TAXABLE VALUE		82,000	
	FRNT 75.00 DPTH 157.00		FD028 Norfolk Fire Dist		106,600	TO M
	EAST-0333611 NRTH-1766503		LT023 Raymondville Light		106,600	TO M
	DEED BOOK 2014 PG-6767		WD004 Raymondville Water		106,600	TO M
	FULL MARKET VALUE	130,000				
***** 23.060-1-10 *****						
23.060-1-10	6 Northmoor Park					1- 29- 7
Nowak David J	210 1 Family Res		Basic Star 41854	0	0	24,600
Nowak Linda M	Norwood-Norfolk 406201	6,200	COUNTY TAXABLE VALUE		112,000	
4211 Paradise Hills Dr	Lot 13 Block D	112,000	TOWN TAXABLE VALUE		112,000	
Maryville, TN 37804	ACRES 1.50		SCHOOL TAXABLE VALUE		87,400	
	EAST-0333417 NRTH-1766630		FD028 Norfolk Fire Dist		112,000	TO M
	DEED BOOK 1106 PG-840		LT023 Raymondville Light		112,000	TO M
	FULL MARKET VALUE	136,585	WD004 Raymondville Water		112,000	TO M
***** 23.060-1-11 *****						
23.060-1-11	9 Northmoor Park					1-113-12
LaBrake Louis J (LU)	210 1 Family Res		Enhanced S 41834	0	0	53,550
LaBrake Carol (LU)	Norwood-Norfolk 406201	11,900	COUNTY TAXABLE VALUE		126,400	
9 Northmoor Park	86' X393' X463' WFX314'	126,400	TOWN TAXABLE VALUE		126,400	
Massena, NY 13662	FRNT 86.00 DPTH 355.00		SCHOOL TAXABLE VALUE		72,850	
	ACRES 1.80		FD028 Norfolk Fire Dist		126,400	TO M
	EAST-0333591 NRTH-1766823		LT023 Raymondville Light		126,400	TO M
	DEED BOOK 2002 PG-11937		WD004 Raymondville Water		126,400	TO M
	FULL MARKET VALUE	154,146				

STATE OF NEW YORK
COUNTY - St Lawrence
TOWN - Norfolk
SWIS - 406289

2 0 1 5 T E N T A T I V E A S S E S S M E N T R O L L
T A X A B L E SECTION OF THE ROLL - 1

PAGE 219
VALUATION DATE-JUL 01, 2014
TAXABLE STATUS DATE-MAR 01, 2015

TAX MAP NUMBER SEQUENCE
UNIFORM PERCENT OF VALUE IS 082.00
UNIFORM PERCENT OF VALUE IS 082.00

TAX MAP PARCEL NUMBER	PROPERTY LOCATION & CLASS	ASSESSMENT	EXEMPTION CODE	COUNTY	TOWN	SCHOOL
CURRENT OWNERS NAME	SCHOOL DISTRICT	LAND	TAX DESCRIPTION	TAXABLE VALUE		
CURRENT OWNERS ADDRESS	PARCEL SIZE/GRID COORD	TOTAL	SPECIAL DISTRICTS			ACCOUNT NO.
***** 23.060-1-12 *****						
23.060-1-12	7 Northmoor Park					1- 55- 9
Barkley Larry	210 1 Family Res		VET COM C 41132	0	16,400	0
Barkley Vickie R	Norwood-Norfolk 406201	5,800	VET COM T 41133	0	0	12,300
7 Northmoor Park	80x314x395x10x155	114,900	Enhanced S 41834	0	0	0
Massena, NY 13662	FRNT 80.00 DPTH 395.00		COUNTY TAXABLE VALUE		98,500	53,550
	EAST-0333811 NRTH-1766743		TOWN TAXABLE VALUE		102,600	
	DEED BOOK 928 PG-00903		SCHOOL TAXABLE VALUE		61,350	
	FULL MARKET VALUE	140,122	FD028 Norfolk Fire Dist		114,900	TO M
			LT023 Raymondville Light		114,900	TO M
			WD004 Raymondville Water		114,900	TO M
***** 23.060-1-13 *****						
23.060-1-13	5 Northmoor Park					1-57-5
Allen John S	210 1 Family Res		Basic Star 41854	0	0	0
Allen Stephanie L	Norwood-Norfolk 406201	5,500	COUNTY TAXABLE VALUE		101,000	24,600
5 Northmoor Park	100x155 Lot 17 Blk D	101,000	TOWN TAXABLE VALUE		101,000	
Massena, NY 13662	FRNT 100.00 DPTH 155.00		SCHOOL TAXABLE VALUE		76,400	
	BANK8888150		FD028 Norfolk Fire Dist		101,000	TO M
	EAST-0333858 NRTH-1766570		LT023 Raymondville Light		101,000	TO M
	DEED BOOK 2000 PG-18724		WD004 Raymondville Water		101,000	TO M
	FULL MARKET VALUE	123,171				
***** 23.060-1-14.1 *****						
23.060-1-14.1	3 Northmoor Park					1-110-11
Francia Frank Jr	210 1 Family Res		Basic Star 41854	0	0	0
Francia Luann	Norwood-Norfolk 406201	5,800	COUNTY TAXABLE VALUE		105,700	24,600
PO Box 137	Also 1100/326	105,700	TOWN TAXABLE VALUE		105,700	
Raymondville, NY 13678	FRNT 88.00 DPTH 255.00		SCHOOL TAXABLE VALUE		81,100	
	ACRES 0.52		FD028 Norfolk Fire Dist		105,700	TO M
	EAST-0333932 NRTH-1766510		LT023 Raymondville Light		105,700	TO M
	DEED BOOK 933 PG-194		WD004 Raymondville Water		105,700	TO M
	FULL MARKET VALUE	128,902				
***** 23.060-1-15 *****						
23.060-1-15	1 Northmoor Park					1- 65-12
Bump Richard J	210 1 Family Res		Basic Star 41854	0	0	0
1 Northmoor Park	Norwood-Norfolk 406201	5,200	COUNTY TAXABLE VALUE		77,300	24,600
Massena, NY 13662	157'x176'x174'120'	77,300	TOWN TAXABLE VALUE		77,300	
	Lot 20		SCHOOL TAXABLE VALUE		52,700	
	FRNT 157.00 DPTH 150.00		FD028 Norfolk Fire Dist		77,300	TO M
	BANK8888150		LT023 Raymondville Light		77,300	TO M
	EAST-0333838 NRTH-1766170		WD004 Raymondville Water		77,300	TO M
	DEED BOOK 2009 PG-12669					
	FULL MARKET VALUE	94,268				

STATE OF NEW YORK
 COUNTY - St Lawrence
 TOWN - Norfolk
 SWIS - 406289

2 0 1 5 T E N T A T I V E A S S E S S M E N T R O L L

T A X A B L E SECTION OF THE ROLL - 1

PAGE 220
 VALUATION DATE-JUL 01, 2014
 TAXABLE STATUS DATE-MAR 01, 2015

TAX MAP NUMBER SEQUENCE
 UNIFORM PERCENT OF VALUE IS 082.00
 UNIFORM PERCENT OF VALUE IS 082.00

TAX MAP PARCEL NUMBER	PROPERTY LOCATION & CLASS	ASSESSMENT	EXEMPTION CODE	COUNTY	TOWN	SCHOOL
CURRENT OWNERS NAME	SCHOOL DISTRICT	LAND	TAX DESCRIPTION	TAXABLE VALUE		
CURRENT OWNERS ADDRESS	PARCEL SIZE/GRID COORD	TOTAL	SPECIAL DISTRICTS	ACCOUNT NO.		

23.060-1-16.1	Off Northmoor Park			23.060-1-16.1		*****
Danko Opal S	311 Res vac land		COUNTY TAXABLE VALUE			1- 29- 5.1
1 Riverside Pkwy	Norwood-Norfolk 406201	12,000	TOWN TAXABLE VALUE			
Massena, NY 13662	21-28 Bld D	12,000	SCHOOL TAXABLE VALUE			
	ACRES 4.29		FD028 Norfolk Fire Dist			
	EAST-0334012 NRTH-1766657		LT023 Raymondville Light			
	DEED BOOK 1999 PG-12308		WD004 Raymondville Water			
	FULL MARKET VALUE	14,634				

23.060-1-18	Woodland Dr			23.060-1-18		*****
Danko Opal S	311 Res vac land		COUNTY TAXABLE VALUE			1- 29- 5.3
1 Riverside Pkwy	Norwood-Norfolk 406201	4,400	TOWN TAXABLE VALUE			
Massena, NY 13662	215'x174'x251'x178'x204'	4,400	SCHOOL TAXABLE VALUE			
	FRNT 215.00 DPTH 290.00		FD028 Norfolk Fire Dist			
	ACRES 1.50		LT023 Raymondville Light			
	EAST-0333998 NRTH-1766050		WD004 Raymondville Water			
	DEED BOOK 1999 PG-12308					
	FULL MARKET VALUE	5,366				

23.060-1-19	Northmoor Park			23.060-1-19		*****
Danko Opal S	311 Res vac land		COUNTY TAXABLE VALUE			
1 Riverside Pkwy	Norwood-Norfolk 406201	3,600	TOWN TAXABLE VALUE			
Massena, NY 13662	Larouch	3,600	SCHOOL TAXABLE VALUE			
	Sub Lot 19 Blk D		FD028 Norfolk Fire Dist			
	100x150x180x160		LT023 Raymondville Light			
	FRNT 100.00 DPTH 150.00		WD004 Raymondville Water			
	EAST-0333892 NRTH-1766283					
	DEED BOOK 1999 PG-12308					
	FULL MARKET VALUE	4,390				

23.060-1-21	Off Grantville Rd			23.060-1-21		*****
Danko Opal S	322 Rural vac>10		COUNTY TAXABLE VALUE			1- 29- 6.1
1 Riverside Pkwy	Norwood-Norfolk 406201	6,000	TOWN TAXABLE VALUE			
Massena, NY 13662	ACRES 15.00	6,000	SCHOOL TAXABLE VALUE			
	EAST-0334519 NRTH-1766963		FD028 Norfolk Fire Dist			
	DEED BOOK 1999 PG-12308		LT023 Raymondville Light			
	FULL MARKET VALUE	7,317	WD004 Raymondville Water			

23.060-2-7.21	Fairlawn Ave			23.060-2-7.21		*****
Carbone Joseph	311 Res vac land		COUNTY TAXABLE VALUE			1-114- 2.2
Carbone Melinda	Norwood-Norfolk 406201	3,100	TOWN TAXABLE VALUE			
PO Box 134	Sub Div 2 Blk C	3,100	SCHOOL TAXABLE VALUE			
Raymondville, NY 13678-0134	53x165x38x70x155		FD028 Norfolk Fire Dist			
	FRNT 53.00 DPTH 165.00		LT023 Raymondville Light			
	EAST-0333491 NRTH-1766037		WD004 Raymondville Water			
	DEED BOOK 2005 PG-79					
	FULL MARKET VALUE	3,780				

STATE OF NEW YORK
COUNTY - St Lawrence
TOWN - Norfolk
SWIS - 406289

2 0 1 5 T E N T A T I V E A S S E S S M E N T R O L L
T A X A B L E SECTION OF THE ROLL - 1

PAGE 221
VALUATION DATE-JUL 01, 2014
TAXABLE STATUS DATE-MAR 01, 2015

TAX MAP NUMBER SEQUENCE
UNIFORM PERCENT OF VALUE IS 082.00
UNIFORM PERCENT OF VALUE IS 082.00

TAX MAP PARCEL NUMBER	PROPERTY LOCATION & CLASS	ASSESSMENT	EXEMPTION CODE	COUNTY	TOWN	SCHOOL
CURRENT OWNERS NAME	SCHOOL DISTRICT	LAND	TAX DESCRIPTION	TAXABLE VALUE		
CURRENT OWNERS ADDRESS	PARCEL SIZE/GRID COORD	TOTAL	SPECIAL DISTRICTS	ACCOUNT NO.		

23.060-2-8.1	17 Woodland Dr			23.060-2-8.1		1- 16-14
Chagnon Judith L	210 1 Family Res		Basic Star 41854	0	0	24,600
Chagnon Bruce A	Norwood-Norfolk 406201	6,000	COUNTY TAXABLE VALUE		110,000	
17 Woodland Dr	2002 inground pool	110,000	TOWN TAXABLE VALUE		110,000	
Massena, NY 13662	Also 2000/5219		SCHOOL TAXABLE VALUE		85,400	
	160x100x5x27x165x127		FD028 Norfolk Fire Dist		110,000	TO M
	FRNT 160.00 DPTH 127.00		LT023 Raymondville Light		110,000	TO M
	ACRES 0.47		WD004 Raymondville Water		110,000	TO M
	EAST-0333544 NRTH-1766130					
	DEED BOOK 2004 PG-7982					
	FULL MARKET VALUE	134,146				

23.060-2-9	15 Woodland Dr			23.060-2-9		1- 76- 5
Freiman Randal L	210 1 Family Res		Basic Star 41854	0	0	24,600
PO Box 64	Norwood-Norfolk 406201	5,600	COUNTY TAXABLE VALUE		113,700	
Raymondville, NY 13678	110'x150'x100'x50'x10'x10	113,700	TOWN TAXABLE VALUE		113,700	
	FRNT 110.00 DPTH 127.00		SCHOOL TAXABLE VALUE		89,100	
	BANK8888209		FD028 Norfolk Fire Dist		113,700	TO M
	EAST-0333624 NRTH-1766023		LT023 Raymondville Light		113,700	TO M
	DEED BOOK 1087 PG-3		WD004 Raymondville Water		113,700	TO M
	FULL MARKET VALUE	138,659				

23.060-2-10	11 Woodland Dr			23.060-2-10		
Harrington Ricky	210 1 Family Res		Basic Star 41854	0	0	24,600
Harrington Son Cha	Norwood-Norfolk 406201	7,700	COUNTY TAXABLE VALUE		145,500	
PO Box 3	Sub Div 5,6P Blk C	145,500	TOWN TAXABLE VALUE		145,500	
Raymondville, NY 13678	210x200x86x150		SCHOOL TAXABLE VALUE		120,900	
	FRNT 210.00 DPTH 175.00		FD028 Norfolk Fire Dist		145,500	TO M
	ACRES 0.84 BANK8888869		LT023 Raymondville Light		145,500	TO M
	EAST-0333738 NRTH-1765950		WD004 Raymondville Water		145,500	TO M
	DEED BOOK 2013 PG-17331					
	FULL MARKET VALUE	177,439				

STATE OF NEW YORK
 COUNTY - St Lawrence
 TOWN - Norfolk
 SWIS - 406289

2 0 1 5 T E N T A T I V E A S S E S S M E N T R O L L
 T A X A B L E S E C T I O N O F T H E R O L L - 1
 M A P S E C T I O N - 0 2 3
 S U B - S E C T I O N - 0 6 0
 U N I F O R M P E R C E N T O F V A L U E I S 0 8 2 . 0 0

PAGE 222
 VALUATION DATE-JUL 01, 2014
 TAXABLE STATUS DATE-MAR 01, 2015
 RPS150/V04/L015
 CURRENT DATE 4/30/2015

*** S P E C I A L D I S T R I C T S U M M A R Y ***

CODE	DISTRICT NAME	TOTAL PARCELS	EXTENSION TYPE	EXTENSION VALUE	AD VALOREM VALUE	EXEMPT AMOUNT	TAXABLE VALUE
FD028	Norfolk Fire D	20	TOTAL M		1676,000		1676,000
LT023	Raymondville L	20	TOTAL M		1676,000		1676,000
WD004	Raymondville W	20	TOTAL M		1676,000		1676,000

*** S C H O O L D I S T R I C T S U M M A R Y ***

CODE	DISTRICT NAME	TOTAL PARCELS	ASSESSED LAND	ASSESSED TOTAL	EXEMPT AMOUNT	TOTAL TAXABLE	STAR AMOUNT	STAR TAXABLE
406201	Norwood-Norfolk	20	122,600	1676,000		1676,000	377,700	1298,300
	S U B - T O T A L	20	122,600	1676,000		1676,000	377,700	1298,300
	T O T A L	20	122,600	1676,000		1676,000	377,700	1298,300

*** S Y S T E M C O D E S S U M M A R Y ***

NO SYSTEM EXEMPTIONS AT THIS LEVEL

*** E X E M P T I O N S U M M A R Y ***

CODE	DESCRIPTION	TOTAL PARCELS	COUNTY	TOWN	SCHOOL
41132	VET COM C	2	32,800		
41133	VET COM T	2		24,600	
41834	Enhanced S	2			107,100
41854	Basic Star	11			270,600
	T O T A L	17	32,800	24,600	377,700

STATE OF NEW YORK
COUNTY - St Lawrence
TOWN - Norfolk
SWIS - 406289

2 0 1 5 T E N T A T I V E A S S E S S M E N T R O L L
T A X A B L E SECTION OF THE ROLL - 1
M A P S E C T I O N - 023
S U B - S E C T I O N - 060
UNIFORM PERCENT OF VALUE IS 082.00

PAGE 223
VALUATION DATE-JUL 01, 2014
TAXABLE STATUS DATE-MAR 01, 2015
RPS150/V04/L015
CURRENT DATE 4/30/2015

*** G R A N D T O T A L S ***

ROLL SEC	DESCRIPTION	TOTAL PARCELS	ASSESSED LAND	ASSESSED TOTAL	TAXABLE COUNTY	TAXABLE TOWN	TAXABLE SCHOOL	STAR TAXABLE
1	TAXABLE	20	122,600	1676,000	1643,200	1651,400	1676,000	1298,300

STATE OF NEW YORK
 COUNTY - St Lawrence
 TOWN - Norfolk
 SWIS - 406289

2 0 1 5 T E N T A T I V E A S S E S S M E N T R O L L
 T A X A B L E SECTION OF THE ROLL - 1

PAGE 224
 VALUATION DATE-JUL 01, 2014
 TAXABLE STATUS DATE-MAR 01, 2015

TAX MAP NUMBER SEQUENCE
 UNIFORM PERCENT OF VALUE IS 082.00
 UNIFORM PERCENT OF VALUE IS 082.00

TAX MAP PARCEL NUMBER	PROPERTY LOCATION & CLASS	ASSESSMENT	EXEMPTION CODE	COUNTY	TOWN	SCHOOL
CURRENT OWNERS NAME	SCHOOL DISTRICT	LAND	TAX DESCRIPTION	TAXABLE VALUE		
CURRENT OWNERS ADDRESS	PARCEL SIZE/GRID COORD	TOTAL	SPECIAL DISTRICTS	ACCOUNT NO.		
***** 23.066-1-1 *****						
23.066-1-1	197 Marsh Rd 270 Mfg housing		RPTL466_f 41691	0	2,460	2,460 0
Aldridge Ronald K	Norwood-Norfolk 406201	8,400	Basic Star 41854	0	0	0 24,600
Aldridge Jenneifer L	FRNT 208.00 DPTH 208.00	51,600	COUNTY TAXABLE VALUE		49,140	
197 Marsh Rd	BANK8888830		TOWN TAXABLE VALUE		49,140	
Norfolk, NY 13667	EAST-0328007 NRTH-1764685		SCHOOL TAXABLE VALUE		27,000	
	DEED BOOK 1999 PG-13029		FD028 Norfolk Fire Dist		51,600	TO M
	FULL MARKET VALUE	62,927	LT023 Raymondville Light		51,600	TO M
			WD004 Raymondville Water		51,600	TO M
***** 23.066-1-2 *****						
23.066-1-2	201 Marsh Rd 270 Mfg housing		COUNTY TAXABLE VALUE		13,900	1-69-4.2
Laughton Charles K	Norwood-Norfolk 406201	11,400	TOWN TAXABLE VALUE		13,900	
Laughton Marilyn	1979 trl 14'x72'	13,900	SCHOOL TAXABLE VALUE		13,900	
7075 N Golden Pt	200x400		FD028 Norfolk Fire Dist		13,900	TO M
Hernando, FL 34442-2060	FRNT 200.00 DPTH 400.00		LT023 Raymondville Light		13,900	TO M
	ACRES 1.80		WD004 Raymondville Water		13,900	TO M
	EAST-0328204 NRTH-1764790					
	DEED BOOK 2004 PG-8250					
	FULL MARKET VALUE	16,951				
***** 23.066-1-3 *****						
23.066-1-3	Marsh Rd 314 Rural vac<10		COUNTY TAXABLE VALUE		5,000	
Raymo Paul F	Norwood-Norfolk 406201	5,000	TOWN TAXABLE VALUE		5,000	
559 Perry Mills Rd	ACRES 7.60	5,000	SCHOOL TAXABLE VALUE		5,000	
Champlain, NY 12919	EAST-0328525 NRTH-1765178		FD028 Norfolk Fire Dist		5,000	TO M
	DEED BOOK 2014 PG-7012		LT023 Raymondville Light		5,000	TO M
	FULL MARKET VALUE	6,098	WD004 Raymondville Water		5,000	TO M
***** 23.066-1-4 *****						
23.066-1-4	221 Marsh Rd 270 Mfg housing		COUNTY TAXABLE VALUE		13,600	
Lazore Kevin	Norwood-Norfolk 406201	11,600	TOWN TAXABLE VALUE		13,600	
288 Marsh Rd	1973 12X70 Trailer	13,600	SCHOOL TAXABLE VALUE		13,600	
Norfolk, NY 13667	238x400x238x399		FD028 Norfolk Fire Dist		13,600	TO M
	FRNT 238.00 DPTH 400.00		LT023 Raymondville Light		13,600	TO M
	ACRES 2.20		WD004 Raymondville Water		13,600	TO M
	EAST-0328599 NRTH-1764823					
	DEED BOOK 2009 PG-5561					
	FULL MARKET VALUE	16,585				

STATE OF NEW YORK
 COUNTY - St Lawrence
 TOWN - Norfolk
 SWIS - 406289

2 0 1 5 T E N T A T I V E A S S E S S M E N T R O L L
 T A X A B L E SECTION OF THE ROLL - 1

PAGE 225
 VALUATION DATE-JUL 01, 2014
 TAXABLE STATUS DATE-MAR 01, 2015

TAX MAP NUMBER SEQUENCE
 UNIFORM PERCENT OF VALUE IS 082.00
 UNIFORM PERCENT OF VALUE IS 082.00

TAX MAP PARCEL NUMBER	PROPERTY LOCATION & CLASS	ASSESSMENT	EXEMPTION CODE	COUNTY	TOWN	SCHOOL
CURRENT OWNERS NAME	SCHOOL DISTRICT	LAND	TAX DESCRIPTION	TAXABLE VALUE		
CURRENT OWNERS ADDRESS	PARCEL SIZE/GRID COORD	TOTAL	SPECIAL DISTRICTS	ACCOUNT NO.		
***** 23.066-1-5 *****						
237 Marsh Rd	270 Mfg housing		Basic Star 41854	0	0	1-131- 9
23.066-1-5	Norwood-Norfolk 406201	6,400	COUNTY TAXABLE VALUE		15,000	15,000
Elliott Jeffrey R	1976 12X65 Trlr W/add'l	15,000	TOWN TAXABLE VALUE		15,000	
237 Marsh Rd	Area		SCHOOL TAXABLE VALUE		0	
Norfolk, NY 13667	117x246x157x250		FD028 Norfolk Fire Dist		15,000	TO M
	FRNT 117.00 DPTH 228.00		LT023 Raymondville Light		15,000	TO M
	EAST-0329005 NRTH-1764773		WD004 Raymondville Water		15,000	TO M
	DEED BOOK 2014 PG-8690					
	FULL MARKET VALUE	18,293				
***** 23.066-1-6 *****						
237 Marsh Rd	210 1 Family Res		COUNTY TAXABLE VALUE		68,300	1- 99-13
23.066-1-6	Norwood-Norfolk 406201	5,700	TOWN TAXABLE VALUE		68,300	
Dishaw James A	FRNT 100.00 DPTH 170.00	68,300	SCHOOL TAXABLE VALUE		68,300	
Dishaw Joann M	BANK8888111		FD028 Norfolk Fire Dist		68,300	TO M
221 State Highway 420	EAST-0329123 NRTH-1764801		LT023 Raymondville Light		68,300	TO M
Winthrop, NY 13697	DEED BOOK 2012 PG-19969		WD004 Raymondville Water		68,300	TO M
	FULL MARKET VALUE	83,293				
***** 23.066-1-7 *****						
249 Marsh Rd	270 Mfg housing		Basic Star 41854	0	0	1- 65-14
23.066-1-7	Norwood-Norfolk 406201	6,000	COUNTY TAXABLE VALUE		8,000	8,000
Gravlin Stacey M	.25 Ar 1970 12X55 Trlr	8,000	TOWN TAXABLE VALUE		8,000	
249 Marsh Rd	FRNT 100.00 DPTH 196.00		SCHOOL TAXABLE VALUE		0	
Norfolk, NY 13667	EAST-0329246 NRTH-0176485		FD028 Norfolk Fire Dist		8,000	TO M
	DEED BOOK 2012 PG-10938		LT023 Raymondville Light		8,000	TO M
	FULL MARKET VALUE	9,756	WD004 Raymondville Water		8,000	TO M
***** 23.066-1-8 *****						
253 Marsh Rd	311 Res vac land		COUNTY TAXABLE VALUE		6,000	1-106- 2
23.066-1-8	Norwood-Norfolk 406201	6,000	TOWN TAXABLE VALUE		6,000	
Huff Ronald A	FRNT 100.00 DPTH 100.00	6,000	SCHOOL TAXABLE VALUE		6,000	
36 Bray Rd	EAST-0329330 NRTH-0176488		FD028 Norfolk Fire Dist		6,000	TO M
Norwood, NY 13668	DEED BOOK 2011 PG-11175		LT023 Raymondville Light		6,000	TO M
	FULL MARKET VALUE	7,317	WD004 Raymondville Water		6,000	TO M
***** 23.066-1-9 *****						
257 Marsh Rd	270 Mfg housing		COUNTY TAXABLE VALUE		14,000	1- 65-13
23.066-1-9	Norwood-Norfolk 406201	6,000	TOWN TAXABLE VALUE		14,000	
Monroe Greg	14x74 Trailer	14,000	SCHOOL TAXABLE VALUE		14,000	
Monroe Mary	FRNT 100.00 DPTH 175.00		FD028 Norfolk Fire Dist		14,000	TO M
222 Marsh Rd	EAST-0329393 NRTH-1764914		LT023 Raymondville Light		14,000	TO M
Norfolk, NY 13667	DEED BOOK 2009 PG-7626		WD004 Raymondville Water		14,000	TO M
	FULL MARKET VALUE	17,073				

STATE OF NEW YORK
 COUNTY - St Lawrence
 TOWN - Norfolk
 SWIS - 406289

2 0 1 5 T E N T A T I V E A S S E S S M E N T R O L L
 T A X A B L E SECTION OF THE ROLL - 1

PAGE 226
 VALUATION DATE-JUL 01, 2014
 TAXABLE STATUS DATE-MAR 01, 2015

TAX MAP NUMBER SEQUENCE
 UNIFORM PERCENT OF VALUE IS 082.00
 UNIFORM PERCENT OF VALUE IS 082.00

TAX MAP PARCEL NUMBER	PROPERTY LOCATION & CLASS	ASSESSMENT	EXEMPTION CODE-----	COUNTY-----	TOWN-----	SCHOOL
CURRENT OWNERS NAME	SCHOOL DISTRICT	LAND	TAX DESCRIPTION	TAXABLE VALUE		ACCOUNT NO.
CURRENT OWNERS ADDRESS	PARCEL SIZE/GRID COORD	TOTAL	SPECIAL DISTRICTS			

23.066-1-10	259 Marsh Rd			23.066-1-10		*****
McGregor Elaine M	270 Mfg housing		COUNTY TAXABLE VALUE	16,000		1- 91- 5
2 Clinton St	Norwood-Norfolk 406201	6,000	TOWN TAXABLE VALUE	16,000		
Norfolk, NY 13667	1980 14X70 Trailer	16,000	SCHOOL TAXABLE VALUE	16,000		
	FRNT 100.00 DPTH 170.00		FD028 Norfolk Fire Dist	16,000 TO M		
	EAST-0329485 NRTH-1764959		LT023 Raymondville Light	16,000 TO M		
	DEED BOOK 2006 PG-6210		WD004 Raymondville Water	16,000 TO M		
	FULL MARKET VALUE	19,512				

23.066-1-11	263 Marsh Rd			23.066-1-11		*****
Burlingame Lucia A	270 Mfg housing		COUNTY TAXABLE VALUE	18,300		1- 57-13
2 Clinton St	Norwood-Norfolk 406201	6,200	TOWN TAXABLE VALUE	18,300		
Norfolk, NY 13667	1981 14X48 Titan	18,300	SCHOOL TAXABLE VALUE	18,300		
	FRNT 100.00 DPTH 170.00		FD028 Norfolk Fire Dist	18,300 TO M		
	ACRES 0.46		LT023 Raymondville Light	18,300 TO M		
	EAST-0329579 NRTH-1765002		WD004 Raymondville Water	18,300 TO M		
	DEED BOOK 2009 PG-6121					
	FULL MARKET VALUE	22,317				

23.066-1-12	269 Marsh Rd			23.066-1-12		*****
Vallance Kathleen M	270 Mfg housing		Basic Star 41854	0	0	1- 9-14
Vallance Roy T	Norwood-Norfolk 406201	6,000	COUNTY TAXABLE VALUE	8,000	0	8,000
269 Marsh Rd	1974 12X46 Trlr	8,000	TOWN TAXABLE VALUE	8,000		
Norfolk, NY 13667	FRNT 100.00 DPTH 170.00		SCHOOL TAXABLE VALUE	0		
	EAST-0329666 NRTH-1765049		FD028 Norfolk Fire Dist	8,000 TO M		
	DEED BOOK 1113 PG-22		LT023 Raymondville Light	8,000 TO M		
	FULL MARKET VALUE	9,756	WD004 Raymondville Water	8,000 TO M		

23.066-1-13	273 Marsh Rd			23.066-1-13		*****
Germano Antonio	270 Mfg housing		VET COM C 41132	0	13,000	0
Germano Nancy	Norwood-Norfolk 406201	7,400	VET COM T 41133	0	0	12,300
273 Marsh Rd	FRNT 200.00 DPTH 175.00	52,000	Enhanced S 41834	0	0	0
Norfolk, NY 13667	EAST-0329790 NRTH-1765113		COUNTY TAXABLE VALUE	39,000		52,000
	DEED BOOK 00973 PG-00844		TOWN TAXABLE VALUE	39,700		
	FULL MARKET VALUE	63,415	SCHOOL TAXABLE VALUE	0		
			FD028 Norfolk Fire Dist	52,000 TO M		
			LT023 Raymondville Light	52,000 TO M		
			WD004 Raymondville Water	52,000 TO M		

STATE OF NEW YORK
COUNTY - St Lawrence
TOWN - Norfolk
SWIS - 406289

2 0 1 5 T E N T A T I V E A S S E S S M E N T R O L L

T A X A B L E SECTION OF THE ROLL - 1

VALUATION DATE-JUL 01, 2014

TAXABLE STATUS DATE-MAR 01, 2015

TAX MAP NUMBER SEQUENCE
UNIFORM PERCENT OF VALUE IS 082.00
UNIFORM PERCENT OF VALUE IS 082.00

TAX MAP PARCEL NUMBER	PROPERTY LOCATION & CLASS	ASSESSMENT	EXEMPTION CODE	COUNTY	TOWN	SCHOOL
CURRENT OWNERS NAME	SCHOOL DISTRICT	LAND	TAX DESCRIPTION	TAXABLE VALUE		
CURRENT OWNERS ADDRESS	PARCEL SIZE/GRID COORD	TOTAL	SPECIAL DISTRICTS			ACCOUNT NO.
***** 23.066-1-14 *****						
23.066-1-14	270 Marsh Rd					1- 39- 9
Sharlow William K Jr	210 1 Family Res		VET WAR C 41122	0	8,730	0
270 Marsh Rd	Norwood-Norfolk 406201	12,200	VET WAR T 41123	0	0	7,380
Norfolk, NY 13667	Also 1050/162	58,200	Basic Star 41854	0	0	0
	1956 Ranch		COUNTY TAXABLE VALUE		49,470	24,600
	FRNT 170.00 DPTH		TOWN TAXABLE VALUE		50,820	
	ACRES 4.00 BANK8888869		SCHOOL TAXABLE VALUE		33,600	
	EAST-0329916 NRTH-1764715		FD028 Norfolk Fire Dist		58,200	TO M
	DEED BOOK 2012 PG-11892		LT023 Raymondville Light		58,200	TO M
	FULL MARKET VALUE	70,976	WD004 Raymondville Water		58,200	TO M
***** 23.066-1-15 *****						
23.066-1-15	264 Marsh Rd					1- 60- 9
Murray Roger L	210 1 Family Res		Basic Star 41854	0	0	0
Murray Ellie L	Norwood-Norfolk 406201	6,000	COUNTY TAXABLE VALUE		61,200	24,600
264 Marsh Rd	FRNT 100.00 DPTH 175.00	61,200	TOWN TAXABLE VALUE		61,200	
Norfolk, NY 13667	BANK8888111		SCHOOL TAXABLE VALUE		36,600	
	EAST-0329774 NRTH-1764873		FD028 Norfolk Fire Dist		61,200	TO M
	DEED BOOK 2007 PG-1890		LT023 Raymondville Light		61,200	TO M
	FULL MARKET VALUE	74,634	WD004 Raymondville Water		61,200	TO M
***** 23.066-1-16 *****						
23.066-1-16	260,262 Marsh Rd					1-105- 2
Germano Deborah	280 Res Multiple		COUNTY TAXABLE VALUE		24,000	
PO Box 1511	Norwood-Norfolk 406201	4,000	TOWN TAXABLE VALUE		24,000	
Homer, AK 99603	FRNT 200.00 DPTH 173.00	24,000	SCHOOL TAXABLE VALUE		24,000	
	ACRES 0.79 BANK8888830		FD028 Norfolk Fire Dist		24,000	TO M
	EAST-0329634 NRTH-1764812		LT023 Raymondville Light		24,000	TO M
	DEED BOOK 2014 PG-7460		WD004 Raymondville Water		24,000	TO M
	FULL MARKET VALUE	29,268				
***** 23.066-1-17 *****						
23.066-1-17	256 Marsh Rd					1- 8- 3
Devlin Danny C	210 1 Family Res		COUNTY TAXABLE VALUE		71,300	
Devlin Sherry	Norwood-Norfolk 406201	6,200	TOWN TAXABLE VALUE		71,300	
204 Maple St	FRNT 100.00 DPTH 173.00	71,300	SCHOOL TAXABLE VALUE		71,300	
Massena, NY 13662	EAST-0329507 NRTH-1764721		FD028 Norfolk Fire Dist		71,300	TO M
	DEED BOOK 1002 PG-01105		LT023 Raymondville Light		71,300	TO M
	FULL MARKET VALUE	86,951	WD004 Raymondville Water		71,300	TO M
***** 23.066-1-18 *****						
23.066-1-18	Marsh Rd					1- 26- 5
Dillabough Douglas J	311 Res vac land		COUNTY TAXABLE VALUE		4,300	
Dillabough Michele L	Norwood-Norfolk 406201	4,300	TOWN TAXABLE VALUE		4,300	
248 Marsh Rd	FRNT 100.00 DPTH 173.00	4,300	SCHOOL TAXABLE VALUE		4,300	
Norfolk, NY 13667	BANK8888111		FD028 Norfolk Fire Dist		4,300	TO M
	EAST-0329314 NRTH-1764640		LT023 Raymondville Light		4,300	TO M
	DEED BOOK 2005 PG-4846		WD004 Raymondville Water		4,300	TO M
	FULL MARKET VALUE	5,244				

STATE OF NEW YORK
COUNTY - St Lawrence
TOWN - Norfolk
SWIS - 406289

2 0 1 5 T E N T A T I V E A S S E S S M E N T R O L L
T A X A B L E SECTION OF THE ROLL - 1

PAGE 228
VALUATION DATE-JUL 01, 2014
TAXABLE STATUS DATE-MAR 01, 2015

TAX MAP NUMBER SEQUENCE
UNIFORM PERCENT OF VALUE IS 082.00
UNIFORM PERCENT OF VALUE IS 082.00

TAX MAP PARCEL NUMBER	PROPERTY LOCATION & CLASS	ASSESSMENT	EXEMPTION CODE	COUNTY	TOWN	SCHOOL
CURRENT OWNERS NAME	SCHOOL DISTRICT	LAND	TAX DESCRIPTION	TAXABLE VALUE		
CURRENT OWNERS ADDRESS	PARCEL SIZE/GRID COORD	TOTAL	SPECIAL DISTRICTS	ACCOUNT NO.		
***** 23.066-1-19 *****						
23.066-1-19	248 Marsh Rd					1- 26- 4
Dillabough Douglas J	210 1 Family Res		VET WAR C 41122	0	9,840	0
Dillabough Michele L	Norwood-Norfolk 406201	6,000	VET WAR T 41123	0	0	7,380
248 Marsh Rd	1967 Cape Cod	78,000	Basic Star 41854	0	0	0
Norfolk, NY 13667	FRNT 100.00 DPTH 173.00		COUNTY TAXABLE VALUE		68,160	24,600
	BANK8888111		TOWN TAXABLE VALUE		70,620	
	EAST-0329421 NRTH-1764696		SCHOOL TAXABLE VALUE		53,400	
	DEED BOOK 2005 PG-4845		FD028 Norfolk Fire Dist		78,000	TO M
	FULL MARKET VALUE	95,122	LT023 Raymondville Light		78,000	TO M
			WD004 Raymondville Water		78,000	TO M
***** 23.066-1-20 *****						
23.066-1-20	236 Marsh Rd					1- 14- 4
Monroe Gregory	270 Mfg housing		COUNTY TAXABLE VALUE		9,700	
Monroe Mary	Norwood-Norfolk 406201	7,700	TOWN TAXABLE VALUE		9,700	
222 Marsh Rd	1973 14X65 Trlr	9,700	SCHOOL TAXABLE VALUE		9,700	
Norfolk, NY 13667	ACRES 1.15		FD028 Norfolk Fire Dist		9,700	TO M
	EAST-0329109 NRTH-1764576		LT023 Raymondville Light		9,700	TO M
	DEED BOOK 2012 PG-8274		WD004 Raymondville Water		9,700	TO M
	FULL MARKET VALUE	11,829				
***** 23.066-1-21 *****						
23.066-1-21	228,234 Marsh Rd					1-106-13.1
Wood Marlene	210 1 Family Res		Enhanced S 41834	0	0	53,550
234 Marsh Rd	Norwood-Norfolk 406201	8,400	COUNTY TAXABLE VALUE		86,100	
Norfolk, NY 13667	FRNT 190.00 DPTH 325.00	86,100	TOWN TAXABLE VALUE		86,100	
	ACRES 1.50		SCHOOL TAXABLE VALUE		32,550	
	EAST-0328899 NRTH-1764502		FD028 Norfolk Fire Dist		86,100	TO M
	DEED BOOK 2006 PG-13552		LT023 Raymondville Light		86,100	TO M
	FULL MARKET VALUE	105,000	WD004 Raymondville Water		86,100	TO M
***** 23.066-1-22 *****						
23.066-1-22	222 Marsh Rd					
Monroe Gregory A	270 Mfg housing		RPTL466_f 41691	0	2,460	2,460
222 Marsh Rd	Norwood-Norfolk 406201	7,200	Basic Star 41854	0	0	24,600
Norfolk, NY 13667	1995 Doublewide	46,000	COUNTY TAXABLE VALUE		43,540	
	FRNT 130.00 DPTH 204.00		TOWN TAXABLE VALUE		43,540	
	EAST-0328673 NRTH-1764487		SCHOOL TAXABLE VALUE		21,400	
	DEED BOOK 1081 PG-1120		FD028 Norfolk Fire Dist		46,000	TO M
	FULL MARKET VALUE	56,098	LT023 Raymondville Light		46,000	TO M
			WD004 Raymondville Water		46,000	TO M
***** 23.066-1-23 *****						
23.066-1-23	Marsh Rd					
Monroe Gregory	311 Res vac land		COUNTY TAXABLE VALUE		2,000	
222 Marsh Rd	Norwood-Norfolk 406201	2,000	TOWN TAXABLE VALUE		2,000	
Norfolk, NY 13667	50'Ff	2,000	SCHOOL TAXABLE VALUE		2,000	
	50xvar		FD028 Norfolk Fire Dist		2,000	TO M
	ACRES 1.80		LT023 Raymondville Light		2,000	TO M
	EAST-0328717 NRTH-1764277		WD004 Raymondville Water		2,000	TO M
	DEED BOOK 2004 PG-16310					
	FULL MARKET VALUE	2,439				

STATE OF NEW YORK
COUNTY - St Lawrence
TOWN - Norfolk
SWIS - 406289

2 0 1 5 T E N T A T I V E A S S E S S M E N T R O L L
T A X A B L E SECTION OF THE ROLL - 1

PAGE 229
VALUATION DATE-JUL 01, 2014
TAXABLE STATUS DATE-MAR 01, 2015

TAX MAP NUMBER SEQUENCE
UNIFORM PERCENT OF VALUE IS 082.00
UNIFORM PERCENT OF VALUE IS 082.00

TAX MAP PARCEL NUMBER	PROPERTY LOCATION & CLASS	ASSESSMENT	EXEMPTION CODE	COUNTY	TOWN	SCHOOL
CURRENT OWNERS NAME	SCHOOL DISTRICT	LAND	TAX DESCRIPTION	TAXABLE VALUE		
CURRENT OWNERS ADDRESS	PARCEL SIZE/GRID COORD	TOTAL	SPECIAL DISTRICTS	ACCOUNT NO.		
***** 23.066-1-24 *****						
	212 Marsh Rd					1-110- 9
23.066-1-24	210 1 Family Res		Enhanced S 41834	0	0	0 53,550
Fournier Roger D	Norwood-Norfolk 406201	5,100	COUNTY TAXABLE VALUE		65,200	
212 Marsh Rd	Also 1102/808 & 1113/779	65,200	TOWN TAXABLE VALUE		65,200	
Norfolk, NY 13667	FRNT 170.00 DPTH 450.00		SCHOOL TAXABLE VALUE		11,650	
	ACRES 1.70		FD028 Norfolk Fire Dist		65,200	TO M
	EAST-0328525 NRTH-1764362		LT023 Raymondville Light		65,200	TO M
	DEED BOOK 2012 PG-18618		WD004 Raymondville Water		65,200	TO M
	FULL MARKET VALUE	79,512				
***** 23.066-1-25 *****						
	208 Marsh Rd					1- 33- 4
23.066-1-25	210 1 Family Res		COUNTY TAXABLE VALUE		21,000	
Boots John C	Norwood-Norfolk 406201	6,000	TOWN TAXABLE VALUE		21,000	
Boots Michelle M	.46 Deed 100X200 Cottage	21,000	SCHOOL TAXABLE VALUE		21,000	
33 Hotaling Island Rd	FRNT 100.00 DPTH 174.00		FD028 Norfolk Fire Dist		21,000	TO M
Potsdam, NY 13676-4020	ACRES 0.46		LT023 Raymondville Light		21,000	TO M
	EAST-0328366 NRTH-1764464		WD004 Raymondville Water		21,000	TO M
	DEED BOOK 2009 PG-13762					
	FULL MARKET VALUE	25,610				
***** 23.066-1-26 *****						
	200 Marsh Rd					1- 70- 3
23.066-1-26	210 1 Family Res		VET WAR C 41122	0	8,040	0 0
Harriman Linda K (LU)	Norwood-Norfolk 406201	6,000	VET WAR T 41123	0	0	7,380 0
200 Marsh Rd	.5 Ar	53,600	Enhanced S 41834	0	0	0 53,550
Norfolk, NY 13667	FRNT 100.00 DPTH 174.00		COUNTY TAXABLE VALUE		45,560	
	EAST-3282681 NRTH-1764460		TOWN TAXABLE VALUE		46,220	
	DEED BOOK 2013 PG-2884		SCHOOL TAXABLE VALUE		50	
	FULL MARKET VALUE	65,366	FD028 Norfolk Fire Dist		53,600	TO M
			LT023 Raymondville Light		53,600	TO M
			WD004 Raymondville Water		53,600	TO M
***** 23.066-1-27 *****						
	Marsh Rd					1- 48-14.2
23.066-1-27	311 Res vac land		COUNTY TAXABLE VALUE		4,000	
Harriman George W Sr	Norwood-Norfolk 406201	4,000	TOWN TAXABLE VALUE		4,000	
Harriman Linda K	FRNT 100.00 DPTH 174.00	4,000	SCHOOL TAXABLE VALUE		4,000	
200 Marsh Rd	ACRES 0.46		FD028 Norfolk Fire Dist		4,000	TO M
Norfolk, NY 13667	EAST-0328185 NRTH-1764455		LT023 Raymondville Light		4,000	TO M
	DEED BOOK 1115 PG-1012		WD004 Raymondville Water		4,000	TO M
	FULL MARKET VALUE	4,878				

STATE OF NEW YORK
COUNTY - St Lawrence
TOWN - Norfolk
SWIS - 406289

2 0 1 5 T E N T A T I V E A S S E S S M E N T R O L L
T A X A B L E SECTION OF THE ROLL - 1

PAGE 230
VALUATION DATE-JUL 01, 2014
TAXABLE STATUS DATE-MAR 01, 2015

TAX MAP NUMBER SEQUENCE
UNIFORM PERCENT OF VALUE IS 082.00
UNIFORM PERCENT OF VALUE IS 082.00

TAX MAP PARCEL NUMBER	PROPERTY LOCATION & CLASS	ASSESSMENT	EXEMPTION CODE	COUNTY	TOWN	SCHOOL
CURRENT OWNERS NAME	SCHOOL DISTRICT	LAND	TAX DESCRIPTION	TAXABLE VALUE		
CURRENT OWNERS ADDRESS	PARCEL SIZE/GRID COORD	TOTAL	SPECIAL DISTRICTS	ACCOUNT NO.		

23.066-1-28	190 Marsh Rd			23.066-1-28		*****
O'Neil Patricia	270 Mfg housing		Basic Star 41854	0	0	1- 48-14.1
Martin Gerald	Norwood-Norfolk 406201	12,100	COUNTY TAXABLE VALUE		56,100	24,600
190 Marsh Rd	Also 1045/356	56,100	TOWN TAXABLE VALUE		56,100	
Norfolk, NY 13667	ACRES 3.80		SCHOOL TAXABLE VALUE		31,500	
	EAST-0328077 NRTH-1764270		FD028 Norfolk Fire Dist		56,100	TO M
	DEED BOOK 1045 PG-00354		LT023 Raymondville Light		56,100	TO M
	FULL MARKET VALUE	68,415	WD004 Raymondville Water		56,100	TO M

23.066-1-30	276 Marsh Rd			23.066-1-30		*****
Brothers Elaine M	210 1 Family Res		COUNTY TAXABLE VALUE		86,900	1- 28-14
276 Marsh Rd	Norwood-Norfolk 406201	7,800	TOWN TAXABLE VALUE		86,900	
Norfolk, NY 13667	Also 1999/22889	86,900	SCHOOL TAXABLE VALUE		86,900	
	FRNT 150.00 DPTH 315.00		FD028 Norfolk Fire Dist		86,900	TO M
	ACRES 1.10		LT023 Raymondville Light		86,900	TO M
	EAST-0330048 NRTH-1765025		WD004 Raymondville Water		86,900	TO M
	DEED BOOK 989 PG-713					
	FULL MARKET VALUE	105,976				

23.066-1-31	288 Marsh Rd			23.066-1-31		*****
Lazore Kevin S	210 1 Family Res		VET WAR C 41122	0	7,380	1- 69- 6
288 Marsh Rd	Norwood-Norfolk 406201	7,700	VET WAR T 41123	0	0	0
Norfolk, NY 13667	325x20x470x200	49,200	Basic Star 41854	0	0	24,600
	FRNT 325.00 DPTH		COUNTY TAXABLE VALUE		41,820	
	ACRES 1.00		TOWN TAXABLE VALUE		41,820	
	EAST-0330170 NRTH-1765124		SCHOOL TAXABLE VALUE		24,600	
	DEED BOOK 2014 PG-9634		FD028 Norfolk Fire Dist		49,200	TO M
	FULL MARKET VALUE	60,000	LT023 Raymondville Light		49,200	TO M
			WD004 Raymondville Water		49,200	TO M

23.066-2-1	73 Stark Rd			23.066-2-1		*****
Murray Suzanne	210 1 Family Res		Basic Star 41854	0	0	1- 78- 1.2
Murray Bruce	Norwood-Norfolk 406201	6,200	COUNTY TAXABLE VALUE		84,900	24,600
PO Box 49	FRNT 100.00 DPTH 314.00	84,900	TOWN TAXABLE VALUE		84,900	
Raymondville, NY 13678	EAST-0330195 NRTH-1764142		SCHOOL TAXABLE VALUE		60,300	
	DEED BOOK 932 PG-00669		FD028 Norfolk Fire Dist		84,900	TO M
	FULL MARKET VALUE	103,537	LT023 Raymondville Light		84,900	TO M
			WD004 Raymondville Water		84,900	TO M

STATE OF NEW YORK
 COUNTY - St Lawrence
 TOWN - Norfolk
 SWIS - 406289

2 0 1 5 T E N T A T I V E A S S E S S M E N T R O L L
 T A X A B L E SECTION OF THE ROLL - 1

PAGE 231
 VALUATION DATE-JUL 01, 2014
 TAXABLE STATUS DATE-MAR 01, 2015

TAX MAP NUMBER SEQUENCE
 UNIFORM PERCENT OF VALUE IS 082.00
 UNIFORM PERCENT OF VALUE IS 082.00

TAX MAP PARCEL NUMBER	PROPERTY LOCATION & CLASS	ASSESSMENT	EXEMPTION CODE	COUNTY	TOWN	SCHOOL
CURRENT OWNERS NAME	SCHOOL DISTRICT	LAND	TAX DESCRIPTION	TAXABLE VALUE		
CURRENT OWNERS ADDRESS	PARCEL SIZE/GRID COORD	TOTAL	SPECIAL DISTRICTS	ACCOUNT NO.		
***** 23.066-2-2 *****						
23.066-2-2	77 Stark Rd					
Hummell Bonnie	210 1 Family Res		Basic Star 41854	0	0	0 24,600
77 Stark Rd	Norwood-Norfolk 406201	6,100	COUNTY TAXABLE VALUE		37,100	
Norfolk, NY 13667-3144	1 Ar	37,100	TOWN TAXABLE VALUE		37,100	
	FRNT 98.00 DPTH 311.00		SCHOOL TAXABLE VALUE		12,500	
	ACRES 0.69		FD028 Norfolk Fire Dist		37,100	TO M
	EAST-0330275 NRTH-1764188		LT023 Raymondville Light		37,100	TO M
	DEED BOOK 2011 PG-9533		WD004 Raymondville Water		37,100	TO M
	FULL MARKET VALUE	45,244				
***** 23.066-2-3 *****						
23.066-2-3	83 Stark Rd					1- 86- 6 0
Lyons Edward G	210 1 Family Res		RPTL466_f 41691	0	2,460	2,460 0
Lyons Jacqueline	Norwood-Norfolk 406201	7,000	Basic Star 41854	0	0	0 24,600
83 Stark Rd	1.38 Ar	68,650	COUNTY TAXABLE VALUE		66,190	
Norfolk, NY 13667	ACRES 1.20		TOWN TAXABLE VALUE		66,190	
	EAST-0330401 NRTH-1764264		SCHOOL TAXABLE VALUE		44,050	
	DEED BOOK 1079 PG-545		FD028 Norfolk Fire Dist		68,650	TO M
	FULL MARKET VALUE	83,720	LT023 Raymondville Light		68,650	TO M
			WD004 Raymondville Water		68,650	TO M

STATE OF NEW YORK
 COUNTY - St Lawrence
 TOWN - Norfolk
 SWIS - 406289

2 0 1 5 T E N T A T I V E A S S E S S M E N T R O L L
 T A X A B L E S E C T I O N O F T H E R O L L - 1
 M A P S E C T I O N - 0 2 3
 S U B - S E C T I O N - 0 6 6
 U N I F O R M P E R C E N T O F V A L U E I S 0 8 2 . 0 0

PAGE 232
 VALUATION DATE-JUL 01, 2014
 TAXABLE STATUS DATE-MAR 01, 2015
 RPS150/V04/L015
 CURRENT DATE 4/30/2015

*** S P E C I A L D I S T R I C T S U M M A R Y ***

CODE	DISTRICT NAME	TOTAL PARCELS	EXTENSION TYPE	EXTENSION VALUE	AD VALOREM VALUE	EXEMPT AMOUNT	TAXABLE VALUE
FD028	Norfolk Fire D	33	TOTAL M		1257,150		1257,150
LT023	Raymondville L	33	TOTAL M		1257,150		1257,150
WD004	Raymondville W	33	TOTAL M		1257,150		1257,150

*** S C H O O L D I S T R I C T S U M M A R Y ***

CODE	DISTRICT NAME	TOTAL PARCELS	ASSESSED LAND	ASSESSED TOTAL	EXEMPT AMOUNT	TOTAL TAXABLE	STAR AMOUNT	STAR TAXABLE
406201	Norwood-Norfolk	33	224,100	1257,150		1257,150	489,650	767,500
	S U B - T O T A L	33	224,100	1257,150		1257,150	489,650	767,500
	T O T A L	33	224,100	1257,150		1257,150	489,650	767,500

*** S Y S T E M C O D E S S U M M A R Y ***

NO SYSTEM EXEMPTIONS AT THIS LEVEL

*** E X E M P T I O N S U M M A R Y ***

CODE	DESCRIPTION	TOTAL PARCELS	COUNTY	TOWN	SCHOOL
41122	VET WAR C	4	33,990		
41123	VET WAR T	4		29,520	
41132	VET COM C	1	13,000		
41133	VET COM T	1		12,300	
41691	RPTL466_f	3	7,380	7,380	
41834	Enhanced S	4			212,650
41854	Basic Star	13			277,000
	T O T A L	30	54,370	49,200	489,650

STATE OF NEW YORK
COUNTY - St Lawrence
TOWN - Norfolk
SWIS - 406289

2 0 1 5 T E N T A T I V E A S S E S S M E N T R O L L
T A X A B L E SECTION OF THE ROLL - 1
M A P S E C T I O N - 023
S U B - S E C T I O N - 066
UNIFORM PERCENT OF VALUE IS 082.00

PAGE 233
VALUATION DATE-JUL 01, 2014
TAXABLE STATUS DATE-MAR 01, 2015
RPS150/V04/L015
CURRENT DATE 4/30/2015

*** G R A N D T O T A L S ***

ROLL SEC	DESCRIPTION	TOTAL PARCELS	ASSESSED LAND	ASSESSED TOTAL	TAXABLE COUNTY	TAXABLE TOWN	TAXABLE SCHOOL	STAR TAXABLE
1	TAXABLE	33	224,100	1257,150	1202,780	1207,950	1257,150	767,500

STATE OF NEW YORK
COUNTY - St Lawrence
TOWN - Norfolk
SWIS - 406289

2 0 1 5 T E N T A T I V E A S S E S S M E N T R O L L
T A X A B L E SECTION OF THE ROLL - 1

PAGE 234
VALUATION DATE-JUL 01, 2014
TAXABLE STATUS DATE-MAR 01, 2015

TAX MAP NUMBER SEQUENCE
UNIFORM PERCENT OF VALUE IS 082.00
UNIFORM PERCENT OF VALUE IS 082.00

TAX MAP PARCEL NUMBER	PROPERTY LOCATION & CLASS	ASSESSMENT	EXEMPTION CODE	COUNTY	TOWN	SCHOOL
CURRENT OWNERS NAME	SCHOOL DISTRICT	LAND	TAX DESCRIPTION	TAXABLE VALUE		
CURRENT OWNERS ADDRESS	PARCEL SIZE/GRID COORD	TOTAL	SPECIAL DISTRICTS	ACCOUNT NO.		
***** 23.067-1-1 *****						
23.067-1-1	319 Marsh Rd					1- 35- 7
Dumers Joey L	210 1 Family Res		Basic Star 41854	0	0	24,600
Dumers Jennifer L	Norwood-Norfolk 406201	6,800	COUNTY TAXABLE VALUE		70,000	
319 Marsh Rd	1 Ar	70,000	TOWN TAXABLE VALUE		70,000	
Norfolk, NY 13667	FRNT 170.00 DPTH 165.00		SCHOOL TAXABLE VALUE		45,400	
	EAST-0330902 NRTH-1765842		FD028 Norfolk Fire Dist		70,000 TO M	
	DEED BOOK 2009 PG-20562		LT023 Raymondville Light		70,000 TO M	
	FULL MARKET VALUE	85,366	WD004 Raymondville Water		70,000 TO M	
***** 23.067-1-2 *****						
23.067-1-2	677 River Rd					1-129- 7
Dumers Joey	210 1 Family Res		COUNTY TAXABLE VALUE		6,000	
319 Marsh Rd	Norwood-Norfolk 406201	6,000	TOWN TAXABLE VALUE		6,000	
Norfolk, NY 13667	130x165x140x165	6,000	SCHOOL TAXABLE VALUE		6,000	
	FRNT 130.00 DPTH 165.00		FD028 Norfolk Fire Dist		6,000 TO M	
	EAST-0331014 NRTH-1765926		LT023 Raymondville Light		6,000 TO M	
	DEED BOOK 2010 PG-5032		WD004 Raymondville Water		6,000 TO M	
	FULL MARKET VALUE	7,317				
***** 23.067-1-3.1 *****						
23.067-1-3.1	671 River Rd					1- 72-13
Walker Melissa A	210 1 Family Res		Basic Star 41854	0	0	24,600
Walker Kim	Norwood-Norfolk 406201	6,500	COUNTY TAXABLE VALUE		70,000	
671 River Rd	ACRES 1.70	70,000	TOWN TAXABLE VALUE		70,000	
Norfolk, NY 13667	EAST-0331117 NRTH-1765698		SCHOOL TAXABLE VALUE		45,400	
	DEED BOOK 2000 PG-18386		FD028 Norfolk Fire Dist		70,000 TO M	
	FULL MARKET VALUE	85,366	LT023 Raymondville Light		70,000 TO M	
			WD004 Raymondville Water		70,000 TO M	
***** 23.067-1-3.2 *****						
23.067-1-3.2	314 Marsh Rd					
Lyons Edward G	311 Res vac land		COUNTY TAXABLE VALUE		4,400	
83 Stark Rd	Norwood-Norfolk 406201	4,400	TOWN TAXABLE VALUE		4,400	
Norfolk, NY 13667	129x225x68x125x225	4,400	SCHOOL TAXABLE VALUE		4,400	
	FRNT 129.00 DPTH 255.00		FD028 Norfolk Fire Dist		4,400 TO M	
	EAST-0331003 NRTH-1765633		LT023 Raymondville Light		4,400 TO M	
	DEED BOOK 2000 PG-17102		WD004 Raymondville Water		4,400 TO M	
	FULL MARKET VALUE	5,366				
***** 23.067-1-4 *****						
23.067-1-4	657 River Rd					1-124- 1
American Asphalt, Inc	210 1 Family Res		COUNTY TAXABLE VALUE		47,800	
9297 State Highway 56	Norwood-Norfolk 406201	6,300	TOWN TAXABLE VALUE		47,800	
Massena, NY 13662	1.25 Ar	47,800	SCHOOL TAXABLE VALUE		47,800	
	FRNT 149.00 DPTH		FD028 Norfolk Fire Dist		47,800 TO M	
	ACRES 1.10		LT023 Raymondville Light		47,800 TO M	
	EAST-0331269 NRTH-1765547		WD004 Raymondville Water		47,800 TO M	
	DEED BOOK 2012 PG-17491					
	FULL MARKET VALUE	58,293				

STATE OF NEW YORK
COUNTY - St Lawrence
TOWN - Norfolk
SWIS - 406289

2 0 1 5 T E N T A T I V E A S S E S S M E N T R O L L
T A X A B L E SECTION OF THE ROLL - 1

PAGE 235
VALUATION DATE-JUL 01, 2014
TAXABLE STATUS DATE-MAR 01, 2015

TAX MAP NUMBER SEQUENCE
UNIFORM PERCENT OF VALUE IS 082.00
UNIFORM PERCENT OF VALUE IS 082.00

TAX MAP PARCEL NUMBER	PROPERTY LOCATION & CLASS	ASSESSMENT	EXEMPTION CODE	COUNTY	TOWN	SCHOOL
CURRENT OWNERS NAME	SCHOOL DISTRICT	LAND	TAX DESCRIPTION	TAXABLE VALUE		
CURRENT OWNERS ADDRESS	PARCEL SIZE/GRID COORD	TOTAL	SPECIAL DISTRICTS	ACCOUNT NO.		

23.067-1-5	River Rd 314 Rural vac<10		COUNTY TAXABLE VALUE	5,700		1- 96-14
Doran James P	Norwood-Norfolk 406201	5,700	TOWN TAXABLE VALUE	5,700		
66 Riverside Dr	FRNT 225.00 DPTH	5,700	SCHOOL TAXABLE VALUE	5,700		
Norwood, NY 13668	ACRES 1.80		FD028 Norfolk Fire Dist	5,700	TO M	
	EAST-0331336 NRTH-1765401		LT023 Raymondville Light	5,700	TO M	
	DEED BOOK 903 PG-215		WD004 Raymondville Water	5,700	TO M	
	FULL MARKET VALUE	6,951				

23.067-1-6	658 River Rd 314 Rural vac<10		COUNTY TAXABLE VALUE	5,000		1- 11- 8
Harvey Gary A	Norwood-Norfolk 406201	5,000	TOWN TAXABLE VALUE	5,000		
Harvey David M & Jerry	1 Ar	5,000	SCHOOL TAXABLE VALUE	5,000		
7487 Buck Hill Rd	FRNT 340.00 DPTH		FD028 Norfolk Fire Dist	5,000	TO M	
Westernville, NY 13486	ACRES 1.10		LT023 Raymondville Light	5,000	TO M	
	EAST-0331625 NRTH-1765594		WD004 Raymondville Water	5,000	TO M	
	DEED BOOK 2008 PG-1811					
	FULL MARKET VALUE	6,098				

23.067-1-7.1	629 River Rd 210 1 Family Res		Basic Star 41854	0		1- 84- 5
Gardner Richard P	Norwood-Norfolk 406201	8,600	COUNTY TAXABLE VALUE	53,700		24,600
Gardner Heather M	ACRES 7.80	53,700	TOWN TAXABLE VALUE	53,700		
629 River Rd	EAST-0331512 NRTH-1765099		SCHOOL TAXABLE VALUE	29,100		
Norfolk, NY 13667	DEED BOOK 2012 PG-17898		FD028 Norfolk Fire Dist	53,700	TO M	
	FULL MARKET VALUE	65,488	LT023 Raymondville Light	53,700	TO M	
			WD004 Raymondville Water	53,700	TO M	

23.067-1-9.1	619 River Rd 210 1 Family Res		Basic Star 41854	0		1- 35- 5
Dumers Brian P	Norwood-Norfolk 406201	7,400	COUNTY TAXABLE VALUE	93,300		24,600
Dumers Joanne E	205x164x205x165	93,300	TOWN TAXABLE VALUE	93,300		
PO Box 191	FRNT 205.00 DPTH 164.00		SCHOOL TAXABLE VALUE	68,700		
Raymondville, NY 13678	EAST-0331841 NRTH-1764783		FD028 Norfolk Fire Dist	93,300	TO M	
	DEED BOOK 2001 PG-9809		LT023 Raymondville Light	93,300	TO M	
	FULL MARKET VALUE	113,780	WD004 Raymondville Water	93,300	TO M	

23.067-1-11	River Rd 312 Vac w/imprv		COUNTY TAXABLE VALUE	5,500		1- 6- 8
Goolden Richard P	Norwood-Norfolk 406201	4,500	TOWN TAXABLE VALUE	5,500		
209 Oneil Rd	Also 986/1144 & 1015/648	5,500	SCHOOL TAXABLE VALUE	5,500		
Massena, NY 13662-3298	62x34x22x43x16x89x59x164		FD028 Norfolk Fire Dist	5,500	TO M	
	FRNT 62.00 DPTH		LT023 Raymondville Light	5,500	TO M	
	ACRES 0.23		WD004 Raymondville Water	5,500	TO M	
	EAST-0331882 NRTH-1764650					
	DEED BOOK 2001 PG-12620					
	FULL MARKET VALUE	6,707				

STATE OF NEW YORK
 COUNTY - St Lawrence
 TOWN - Norfolk
 SWIS - 406289

2 0 1 5 T E N T A T I V E A S S E S S M E N T R O L L
 T A X A B L E SECTION OF THE ROLL - 1

PAGE 236
 VALUATION DATE-JUL 01, 2014
 TAXABLE STATUS DATE-MAR 01, 2015

TAX MAP NUMBER SEQUENCE
 UNIFORM PERCENT OF VALUE IS 082.00
 UNIFORM PERCENT OF VALUE IS 082.00

TAX MAP PARCEL NUMBER	PROPERTY LOCATION & CLASS	ASSESSMENT	EXEMPTION CODE	COUNTY	TOWN	SCHOOL
CURRENT OWNERS NAME	SCHOOL DISTRICT	LAND	TAX DESCRIPTION	TAXABLE VALUE		
CURRENT OWNERS ADDRESS	PARCEL SIZE/GRID COORD	TOTAL	SPECIAL DISTRICTS	ACCOUNT NO.		
***** 23.067-1-12 *****						
139 Stark Rd				23.067-1-12	1-46-5	
23.067-1-12	210 1 Family Res		Basic Star 41854	0	0	0 24,600
Goolden Holly A	Norwood-Norfolk 406201	2,600	COUNTY TAXABLE VALUE		26,000	
PO Box 138	165x50x89x17x43x22x34x55	26,000	TOWN TAXABLE VALUE		26,000	
Norfolk, NY 13667-0138	FRNT 165.00 DPTH		SCHOOL TAXABLE VALUE		1,400	
	ACRES 0.20		FD028 Norfolk Fire Dist		26,000	TO M
	EAST-0331892 NRTH-1764583		LT023 Raymondville Light		26,000	TO M
	DEED BOOK 2004 PG-15226		WD004 Raymondville Water		26,000	TO M
	FULL MARKET VALUE	31,707				
***** 23.067-1-13 *****						
23.067-1-13	River Rd			23.067-1-13	1-117-4	
Sylvester Margaret A	314 Rural vac<10		COUNTY TAXABLE VALUE		3,300	
Attn: Joseph Sylvester	Norwood-Norfolk 406201	3,300	TOWN TAXABLE VALUE		3,300	
33 Orchard St	220x58x255x80	3,300	SCHOOL TAXABLE VALUE		3,300	
Ansonia, CT 06401-2435	FRNT 220.00 DPTH		FD028 Norfolk Fire Dist		3,300	TO M
	ACRES 0.34		LT023 Raymondville Light		3,300	TO M
	EAST-0332107 NRTH-1764425		WD004 Raymondville Water		3,300	TO M
	DEED BOOK 1027 PG-00266					
	FULL MARKET VALUE	4,024				
***** 23.067-1-14.1 *****						
23.067-1-14.1	594 River Rd			23.067-1-14.1	1-32-3	
Deshane Robert A (LU)	210 1 Family Res		VET WAR C 41122	0	3,435	0
Deshane Hazel M (LU)	Norwood-Norfolk 406201	4,300	VET WAR T 41123	0	0	3,435 0
PO Box 126	150x65x160x75	22,900	Enhanced S 41834	0	0	0 22,900
Raymondville, NY 13678	FRNT 150.00 DPTH 70.00		COUNTY TAXABLE VALUE		19,465	
	EAST-0332132 NRTH-1764199		TOWN TAXABLE VALUE		19,465	
	DEED BOOK 2010 PG-12545		SCHOOL TAXABLE VALUE		0	
	FULL MARKET VALUE	27,927	FD028 Norfolk Fire Dist		22,900	TO M
			LT023 Raymondville Light		22,900	TO M
			WD004 Raymondville Water		22,900	TO M
***** 23.067-1-16 *****						
23.067-1-16	595 River Rd			23.067-1-16	1-26-3	
Mossow Paul	210 1 Family Res		COUNTY TAXABLE VALUE		28,700	
Mossow Bonnie	Norwood-Norfolk 406201	6,700	TOWN TAXABLE VALUE		28,700	
217 Dishaw Road	170x130x150x160	28,700	SCHOOL TAXABLE VALUE		28,700	
Chase Mills, NY 13621	FRNT 170.00 DPTH 145.00		FD028 Norfolk Fire Dist		28,700	TO M
	ACRES 0.57		LT023 Raymondville Light		28,700	TO M
	EAST-0331981 NRTH-1764197		WD004 Raymondville Water		28,700	TO M
	DEED BOOK 2014 PG-11881					
	FULL MARKET VALUE	35,000				

STATE OF NEW YORK
COUNTY - St Lawrence
TOWN - Norfolk
SWIS - 406289

2 0 1 5 T E N T A T I V E A S S E S S M E N T R O L L

T A X A B L E SECTION OF THE ROLL - 1

VALUATION DATE-JUL 01, 2014

TAXABLE STATUS DATE-MAR 01, 2015

TAX MAP NUMBER SEQUENCE
UNIFORM PERCENT OF VALUE IS 082.00
UNIFORM PERCENT OF VALUE IS 082.00

TAX MAP PARCEL NUMBER	PROPERTY LOCATION & CLASS	ASSESSMENT	EXEMPTION CODE	COUNTY	TOWN	SCHOOL
CURRENT OWNERS NAME	SCHOOL DISTRICT	LAND	TAX DESCRIPTION	TAXABLE VALUE		
CURRENT OWNERS ADDRESS	PARCEL SIZE/GRID COORD	TOTAL	SPECIAL DISTRICTS	ACCOUNT NO.		

23.067-1-17.1	601 River Rd			23.067-1-17.1		*****
American Asphalt, Inc	210 1 Family Res		COUNTY TAXABLE VALUE			1- 34- 6
9297 State Highway 56	Norwood-Norfolk 406201	6,500	TOWN TAXABLE VALUE			
Massena, NY 13662	FRNT 168.00 DPTH 255.00	47,700	SCHOOL TAXABLE VALUE			
	ACRES 0.91		FD028 Norfolk Fire Dist			
	EAST-0331954 NRTH-1764405		LT023 Raymondville Light			
	DEED BOOK 2010 PG-7178		WD004 Raymondville Water			
	FULL MARKET VALUE	58,171				

23.067-1-19	133 Stark Rd			23.067-1-19		*****
Scott Frank A	210 1 Family Res		Basic Star 41854	0	0	1- 96-15
Scott Valerie A	Norwood-Norfolk 406201	6,500	COUNTY TAXABLE VALUE			24,600
133 Stark Rd	220x325x223x320	48,900	TOWN TAXABLE VALUE			
Norfolk, NY 13667	FRNT 320.00 DPTH 325.00		SCHOOL TAXABLE VALUE			
	ACRES 1.60 BANK8888150		FD028 Norfolk Fire Dist			
	EAST-0331667 NRTH-1764663		LT023 Raymondville Light			
	DEED BOOK 1998 PG-1489		WD004 Raymondville Water			
	FULL MARKET VALUE	59,634				

23.067-1-20.1	125 Stark Rd			23.067-1-20.1		*****
Lyons Derek E	240 Rural res		COUNTY TAXABLE VALUE			1-104-10
117 Stark Rd	Norwood-Norfolk 406201	7,000	TOWN TAXABLE VALUE			
Norfolk, NY 13667	FRNT 223.00 DPTH 330.00	63,000	SCHOOL TAXABLE VALUE			
	ACRES 1.80 BANK8888869		FD028 Norfolk Fire Dist			
	EAST-0331475 NRTH-1764618		LT023 Raymondville Light			
	DEED BOOK 2009 PG-14269		WD004 Raymondville Water			
	FULL MARKET VALUE	76,829				

23.067-1-20.2	117 Stark Rd			23.067-1-20.2		*****
Lyons Derek E	210 1 Family Res		Basic Star 41854	0	0	
117 Stark Rd	Norwood-Norfolk 406201	10,600	COUNTY TAXABLE VALUE			
Norfolk, NY 13667	See 2011-3368 easement	130,000	TOWN TAXABLE VALUE			
	FRNT 533.00 DPTH		SCHOOL TAXABLE VALUE			
	ACRES 12.90		FD028 Norfolk Fire Dist			
	EAST-0330913 NRTH-1764840		LT023 Raymondville Light			
	DEED BOOK 2010 PG-11584		WD004 Raymondville Water			
	FULL MARKET VALUE	158,537				

23.067-1-21.1	92 Stark Rd			23.067-1-21.1		*****
Tucker Luanne E	270 Mfg housing		Basic Star 41854	0	0	1-102-13
92 Stark Rd	Norwood-Norfolk 406201	6,300	COUNTY TAXABLE VALUE			24,600
Norfolk, NY 13667	1973 Trailer 12X65	70,650	TOWN TAXABLE VALUE			
	FRNT 200.00 DPTH 220.00		SCHOOL TAXABLE VALUE			
	ACRES 1.00		FD028 Norfolk Fire Dist			
	EAST-0330843 NRTH-1764129		LT023 Raymondville Light			
	DEED BOOK 2003 PG-10763		WD004 Raymondville Water			
	FULL MARKET VALUE	86,159				

STATE OF NEW YORK
 COUNTY - St Lawrence
 TOWN - Norfolk
 SWIS - 406289

2 0 1 5 T E N T A T I V E A S S E S S M E N T R O L L
 T A X A B L E SECTION OF THE ROLL - 1

PAGE 238
 VALUATION DATE-JUL 01, 2014
 TAXABLE STATUS DATE-MAR 01, 2015

TAX MAP NUMBER SEQUENCE
 UNIFORM PERCENT OF VALUE IS 082.00
 UNIFORM PERCENT OF VALUE IS 082.00

TAX MAP PARCEL NUMBER	PROPERTY LOCATION & CLASS	ASSESSMENT	EXEMPTION CODE	COUNTY	TOWN	SCHOOL
CURRENT OWNERS NAME	SCHOOL DISTRICT	LAND	TAX DESCRIPTION	TAXABLE VALUE		
CURRENT OWNERS ADDRESS	PARCEL SIZE/GRID COORD	TOTAL	SPECIAL DISTRICTS			ACCOUNT NO.
***** 23.067-1-22.1 *****						
86 Stark Rd	210 1 Family Res		Basic Star 41854	0	0	0 24,600
23.067-1-22.1	Norwood-Norfolk 406201	11,600	COUNTY TAXABLE VALUE		44,800	
Baxter Rodney	FRNT 130.00 DPTH 780.00	44,800	TOWN TAXABLE VALUE		44,800	
86 Stark Rd	ACRES 2.30 BANK8888111		SCHOOL TAXABLE VALUE		20,200	
Norfolk, NY 13667	EAST-0330687 NRTH-1764085		FD028 Norfolk Fire Dist		44,800 TO M	
	DEED BOOK 1060 PG-269		LT023 Raymondville Light		44,800 TO M	
	FULL MARKET VALUE	54,634	WD004 Raymondville Water		44,800 TO M	
***** 23.067-1-25 *****						
87 Stark Rd	210 1 Family Res		Basic Star 41854	0	0	1-110- 2 24,600
23.067-1-25	Norwood-Norfolk 406201	6,400	COUNTY TAXABLE VALUE		32,000	
Layaw Jonathon P	ACRES 1.40 BANK8888869	32,000	TOWN TAXABLE VALUE		32,000	
Layaw Jennifer L	EAST-0330581 NRTH-1764359		SCHOOL TAXABLE VALUE		7,400	
87 Stark Rd	DEED BOOK 2002 PG-7746		FD028 Norfolk Fire Dist		32,000 TO M	
Norfolk, NY 13667	FULL MARKET VALUE	39,024	LT023 Raymondville Light		32,000 TO M	
			WD004 Raymondville Water		32,000 TO M	
***** 23.067-1-26.1 *****						
93 Stark Rd	210 1 Family Res		Enhanced S 41834	0	0	1- 41-10.1 53,550
23.067-1-26.1	Norwood-Norfolk 406201	7,300	COUNTY TAXABLE VALUE		86,500	
Haley Patrick D	165x303x165x293	86,500	TOWN TAXABLE VALUE		86,500	
Haley Cheryl	FRNT 165.00 DPTH		SCHOOL TAXABLE VALUE		32,950	
93 Stark Rd	ACRES 1.10 BANK8888830		FD028 Norfolk Fire Dist		86,500 TO M	
Norfolk, NY 13667	EAST-0330755 NRTH-1764394		LT023 Raymondville Light		86,500 TO M	
	DEED BOOK 2007 PG-1997		WD004 Raymondville Water		86,500 TO M	
	FULL MARKET VALUE	105,488				
***** 23.067-1-28 *****						
298,300 Marsh Rd	314 Rural vac<10					1-108-14
23.067-1-28	Norwood-Norfolk 406201	6,300	COUNTY TAXABLE VALUE		6,300	
Ladue Nancy	215x65x248x152x170	6,300	TOWN TAXABLE VALUE		6,300	
Ladue Keith	FRNT 280.00 DPTH		SCHOOL TAXABLE VALUE		6,300	
Attn: Keith Ladue	ACRES 1.10		FD028 Norfolk Fire Dist		6,300 TO M	
132 Marsh Rd	EAST-0330581 NRTH-1765338		LT023 Raymondville Light		6,300 TO M	
Norfolk, NY 13667	DEED BOOK 1115 PG-939		WD004 Raymondville Water		6,300 TO M	
	FULL MARKET VALUE	7,683				
***** 23.067-1-29 *****						
Marsh Rd	311 Res vac land					1- 63- 5.1
23.067-1-29	Norwood-Norfolk 406201	5,000	COUNTY TAXABLE VALUE		5,000	
Ladue Nancy	FRNT 225.00 DPTH	5,000	TOWN TAXABLE VALUE		5,000	
Ladue Keith	ACRES 3.20		SCHOOL TAXABLE VALUE		5,000	
Attn: Keith Ladue	EAST-0330850 NRTH-1765359		FD028 Norfolk Fire Dist		5,000 TO M	
132 Marsh Rd	DEED BOOK 1115 PG-936		LT023 Raymondville Light		5,000 TO M	
Norfolk, NY 13667	FULL MARKET VALUE	6,098	WD004 Raymondville Water		5,000 TO M	

STATE OF NEW YORK
 COUNTY - St Lawrence
 TOWN - Norfolk
 SWIS - 406289

2 0 1 5 T E N T A T I V E A S S E S S M E N T R O L L

T A X A B L E SECTION OF THE ROLL - 1

VALUATION DATE-JUL 01, 2014

TAXABLE STATUS DATE-MAR 01, 2015

TAX MAP NUMBER SEQUENCE
 UNIFORM PERCENT OF VALUE IS 082.00
 UNIFORM PERCENT OF VALUE IS 082.00

TAX MAP PARCEL NUMBER	PROPERTY LOCATION & CLASS	ASSESSMENT	EXEMPTION CODE	COUNTY	TOWN	SCHOOL
CURRENT OWNERS NAME	SCHOOL DISTRICT	LAND	TAX DESCRIPTION	TAXABLE VALUE		ACCOUNT NO.
CURRENT OWNERS ADDRESS	PARCEL SIZE/GRID COORD	TOTAL	SPECIAL DISTRICTS			
***** 23.067-1-30 *****						
	312 Marsh Rd					1- 63- 5.2
23.067-1-30	210 1 Family Res		Basic Star 41854	0	0	24,600
Groeblert Albert G	Norwood-Norfolk 406201	6,300	COUNTY TAXABLE VALUE		82,400	
312 Marsh Rd	FRNT 110.00 DPTH 256.00	82,400	TOWN TAXABLE VALUE		82,400	
Norfolk, NY 13667	EAST-0330888 NRTH-1765551		SCHOOL TAXABLE VALUE		57,800	
	DEED BOOK 2014 PG-12854		FD028 Norfolk Fire Dist		82,400 TO M	
	FULL MARKET VALUE	100,488	LT023 Raymondville Light		82,400 TO M	
			WD004 Raymondville Water		82,400 TO M	
***** 23.067-1-31 *****						
	589 River Rd					
23.067-1-31	311 Res vac land		COUNTY TAXABLE VALUE		6,200	
Deshane Hazel (LU)	Norwood-Norfolk 406201	6,200	TOWN TAXABLE VALUE		6,200	
Deshane Robert A (LU)	90x480x57x220x24x275	6,200	SCHOOL TAXABLE VALUE		6,200	
PO Box 126	FRNT 80.00 DPTH		FD028 Norfolk Fire Dist		6,200 TO M	
Raymondville, NY 13678	ACRES 0.90		LT023 Raymondville Light		6,200 TO M	
	EAST-0331908 NRTH-1764069		WD004 Raymondville Water		6,200 TO M	
	DEED BOOK 2010 PG-12546					
	FULL MARKET VALUE	7,561				
***** 23.067-1-32 *****						
	4320 SH 310					
23.067-1-32	210 1 Family Res		Basic Star 41854	0	0	24,600
Bigness Bruce A II	Norwood-Norfolk 406201	6,400	COUNTY TAXABLE VALUE		106,600	
Ashley Laurie L	FRNT 323.00 DPTH	106,600	TOWN TAXABLE VALUE		106,600	
825 Sequola Dr	ACRES 1.50		SCHOOL TAXABLE VALUE		82,000	
Harrisburg, PA 17109	EAST-0330445 NRTH-1765057		FD028 Norfolk Fire Dist		106,600 TO M	
	DEED BOOK 2010 PG-7421		LT023 Raymondville Light		106,600 TO M	
	FULL MARKET VALUE	130,000	WD004 Raymondville Water		106,600 TO M	
***** 23.067-1-34 *****						
	311 Marsh Rd					1-126-12.2
23.067-1-34	270 Mfg housing		VET COM C 41132	0	14,050	0
Wells Donald E	Norwood-Norfolk 406201	6,100	VET COM T 41133	0	0	12,300
311 Marsh Rd	ACRES 0.61 BANK8888209	56,200	Basic Star 41854	0	0	24,600
Norfolk, NY 13667	EAST-0330738 NRTH-1765718		COUNTY TAXABLE VALUE		42,150	
	DEED BOOK 2003 PG-20345		TOWN TAXABLE VALUE		43,900	
	FULL MARKET VALUE	68,537	SCHOOL TAXABLE VALUE		31,600	
			FD028 Norfolk Fire Dist		56,200 TO M	
			LT023 Raymondville Light		56,200 TO M	
			WD004 Raymondville Water		56,200 TO M	
***** 23.067-1-37 *****						
	River Rd					1-130-11
23.067-1-37	311 Res vac land		COUNTY TAXABLE VALUE		8,400	
Kalman Robert	Norwood-Norfolk 406201	8,400	TOWN TAXABLE VALUE		8,400	
583 River Rd	FRNT 80.00 DPTH	8,400	SCHOOL TAXABLE VALUE		8,400	
Norfolk, NY 13667	ACRES 1.10		FD028 Norfolk Fire Dist		8,400 TO M	
	EAST-0331893 NRTH-1763997		LT023 Raymondville Light		8,400 TO M	
	DEED BOOK 2005 PG-12277		WD004 Raymondville Water		8,400 TO M	
	FULL MARKET VALUE	10,244				

STATE OF NEW YORK
 COUNTY - St Lawrence
 TOWN - Norfolk
 SWIS - 406289

2 0 1 5 T E N T A T I V E A S S E S S M E N T R O L L
 T A X A B L E SECTION OF THE ROLL - 1

PAGE 240
 VALUATION DATE-JUL 01, 2014
 TAXABLE STATUS DATE-MAR 01, 2015

TAX MAP NUMBER SEQUENCE
 UNIFORM PERCENT OF VALUE IS 082.00
 UNIFORM PERCENT OF VALUE IS 082.00

TAX MAP PARCEL NUMBER	PROPERTY LOCATION & CLASS	ASSESSMENT	EXEMPTION CODE	COUNTY	TOWN	SCHOOL
CURRENT OWNERS NAME	SCHOOL DISTRICT	LAND	TAX DESCRIPTION	TAXABLE VALUE		
CURRENT OWNERS ADDRESS	PARCEL SIZE/GRID COORD	TOTAL	SPECIAL DISTRICTS	ACCOUNT NO.		
***** 23.067-2-1.1 *****						
23.067-2-1.1	1 Fairlawn Ave		Enhanced S 41834	0	0	1- 19-15
Burns George	210 1 Family Res	5,900	COUNTY TAXABLE VALUE		114,500	53,550
Burns Norma	Norwood-Norfolk 406201	114,500	TOWN TAXABLE VALUE		114,500	
PO Box 65	W/inground Pool		SCHOOL TAXABLE VALUE		60,950	
Raymondville, NY 13678	105x145x106x145 .75R		FD028 Norfolk Fire Dist		114,500 TO M	
	FRNT 153.00 DPTH 245.00		LT023 Raymondville Light		114,500 TO M	
	EAST-0332937 NRTH-1765829		WD004 Raymondville Water		114,500 TO M	
	DEED BOOK 871 PG-01181					
	FULL MARKET VALUE	139,634				
***** 23.067-2-2 *****						
23.067-2-2	2 Fairlawn Ave		Enhanced S 41834	0	0	1-114- 3
Sutter Joseph	210 1 Family Res	6,100	COUNTY TAXABLE VALUE		87,000	53,550
Sutter Sally	Norwood-Norfolk 406201	87,000	TOWN TAXABLE VALUE		87,000	
2 Fairlawn Ave	W/in Ground Pool		SCHOOL TAXABLE VALUE		33,450	
Massena, NY 13662	FRNT 140.00 DPTH 150.00		FD028 Norfolk Fire Dist		87,000 TO M	
	EAST-0332930 NRTH-1765575		LT023 Raymondville Light		87,000 TO M	
	DEED BOOK 888 PG-00616		WD004 Raymondville Water		87,000 TO M	
	FULL MARKET VALUE	106,098				
***** 23.067-2-3 *****						
23.067-2-3	8788 SH 56		COUNTY TAXABLE VALUE		30,000	1-114-18
Maslin Daniel L	449 Other Storag	6,000	TOWN TAXABLE VALUE		30,000	
13842 State Highway 37	Norwood-Norfolk 406201	30,000	SCHOOL TAXABLE VALUE		30,000	
Massena, NY 13662	See Approp 2001/6846		FD028 Norfolk Fire Dist		30,000 TO M	
	Old School		LT023 Raymondville Light		30,000 TO M	
	80x217x170x201		WD004 Raymondville Water		30,000 TO M	
	FRNT 80.00 DPTH					
	ACRES 0.59					
	EAST-0332926 NRTH-1764317					
	DEED BOOK 2014 PG-15806					
	FULL MARKET VALUE	36,585				
***** 23.067-2-6 *****						
23.067-2-6	8777 SH 56		COUNTY TAXABLE VALUE		45,800	1- 97- 3
Boots John C	210 1 Family Res	6,400	TOWN TAXABLE VALUE		45,800	
Boots Michelle M	Norwood-Norfolk 406201	45,800	SCHOOL TAXABLE VALUE		45,800	
33 Hotaling Island Rd	2 Grantville Rd (USGS Sta		FD028 Norfolk Fire Dist		45,800 TO M	
Potsdam, NY 13676-4020	FRNT 108.00 DPTH 337.00		LT023 Raymondville Light		45,800 TO M	
	EAST-0332587 NRTH-1764069		WD004 Raymondville Water		45,800 TO M	
	DEED BOOK 2009 PG-1867					
	FULL MARKET VALUE	55,854				

STATE OF NEW YORK
COUNTY - St Lawrence
TOWN - Norfolk
SWIS - 406289

2 0 1 5 T E N T A T I V E A S S E S S M E N T R O L L
T A X A B L E SECTION OF THE ROLL - 1

PAGE 241
VALUATION DATE-JUL 01, 2014
TAXABLE STATUS DATE-MAR 01, 2015

TAX MAP NUMBER SEQUENCE
UNIFORM PERCENT OF VALUE IS 082.00
UNIFORM PERCENT OF VALUE IS 082.00

TAX MAP PARCEL NUMBER	PROPERTY LOCATION & CLASS	ASSESSMENT	EXEMPTION CODE	COUNTY	TOWN	SCHOOL
CURRENT OWNERS NAME	SCHOOL DISTRICT	LAND	TAX DESCRIPTION	TAXABLE VALUE		
CURRENT OWNERS ADDRESS	PARCEL SIZE/GRID COORD	TOTAL	SPECIAL DISTRICTS	ACCOUNT NO.		
***** 23.067-2-7.1 *****						
8781 SH 56	270 Mfg housing		Basic Star 41854	0	0	1- 93-14.1
23.067-2-7.1	Norwood-Norfolk 406201	5,000	COUNTY TAXABLE VALUE		15,500	15,500
Wallace Larry W	85sx310sx85sx315s	15,500	TOWN TAXABLE VALUE		15,500	
Wallace April	FRNT 85.00 DPTH 312.00		SCHOOL TAXABLE VALUE		0	
PO Box 56	EAST-0332590 NRTH-1764176		FD028 Norfolk Fire Dist		15,500	TO M
Raymondville, NY 13678	DEED BOOK 2013 PG-10905		LT023 Raymondville Light		15,500	TO M
	FULL MARKET VALUE	18,902	WD004 Raymondville Water		15,500	TO M
***** 23.067-2-7.2 *****						
8785 SH 56	270 Mfg housing		Basic Star 41854	0	0	1- 93-14.2
23.067-2-7.2	Norwood-Norfolk 406201	7,000	COUNTY TAXABLE VALUE		18,900	18,900
Hunter Irene J	187x220x191x220	18,900	TOWN TAXABLE VALUE		18,900	
8785 State Highway 56	FRNT 187.00 DPTH 220.00		SCHOOL TAXABLE VALUE		0	
Norfolk, NY 13667	EAST-0332665 NRTH-1764303		FD028 Norfolk Fire Dist		18,900	TO M
	DEED BOOK 2005 PG-15792		LT023 Raymondville Light		18,900	TO M
	FULL MARKET VALUE	23,049	WD004 Raymondville Water		18,900	TO M
***** 23.067-2-9 *****						
8809 SH 56	210 1 Family Res		Basic Star 41854	0	0	1-122- 1
23.067-2-9	Norwood-Norfolk 406201	6,300	COUNTY TAXABLE VALUE		89,000	24,600
Fedoryk Paul B	Ranch Lot 24	89,000	TOWN TAXABLE VALUE		89,000	
Fedoryk Sonyo	92x250x215x131x150		SCHOOL TAXABLE VALUE		64,400	
8809 State Highway 56	FRNT 92.00 DPTH		FD028 Norfolk Fire Dist		89,000	TO M
Massena, NY 13662	ACRES 1.00		LT023 Raymondville Light		89,000	TO M
	EAST-0332593 NRTH-1764755		WD004 Raymondville Water		89,000	TO M
	DEED BOOK 985 PG-00066					
	FULL MARKET VALUE	108,537				
***** 23.067-2-10 *****						
8813 SH 56	210 1 Family Res		Basic Star 41854	0	0	1- 76- 2
23.067-2-10	Norwood-Norfolk 406201	6,100	COUNTY TAXABLE VALUE		108,000	24,600
Smith Thomas S Jr	95x338x75x40x38x130x150	108,000	TOWN TAXABLE VALUE		108,000	
Smith Jessica L	FRNT 95.00 DPTH 338.00		SCHOOL TAXABLE VALUE		83,400	
8813 State Highway 56	ACRES 0.73 BANK8888869		FD028 Norfolk Fire Dist		108,000	TO M
Massena, NY 13662	EAST-0332636 NRTH-1764875		LT023 Raymondville Light		108,000	TO M
	DEED BOOK 2011 PG-14002		WD004 Raymondville Water		108,000	TO M
	FULL MARKET VALUE	131,707				
***** 23.067-2-11 *****						
8817 SH 56	210 1 Family Res		COUNTY TAXABLE VALUE		95,900	1-122- 2
23.067-2-11	Norwood-Norfolk 406201	6,100	TOWN TAXABLE VALUE		95,900	
Steffenhagen Larry J	FRNT 95.00 DPTH 378.00	95,900	SCHOOL TAXABLE VALUE		95,900	
PO Box 133	BANK8888111		FD028 Norfolk Fire Dist		95,900	TO M
Raymondville, NY 13678	EAST-0332613 NRTH-1764973		LT023 Raymondville Light		95,900	TO M
	DEED BOOK 2013 PG-4623		WD004 Raymondville Water		95,900	TO M
	FULL MARKET VALUE	116,951				

STATE OF NEW YORK
 COUNTY - St Lawrence
 TOWN - Norfolk
 SWIS - 406289

2 0 1 5 T E N T A T I V E A S S E S S M E N T R O L L
 T A X A B L E SECTION OF THE ROLL - 1

PAGE 242
 VALUATION DATE-JUL 01, 2014
 TAXABLE STATUS DATE-MAR 01, 2015

TAX MAP NUMBER SEQUENCE
 UNIFORM PERCENT OF VALUE IS 082.00
 UNIFORM PERCENT OF VALUE IS 082.00

TAX MAP PARCEL NUMBER	PROPERTY LOCATION & CLASS	ASSESSMENT	EXEMPTION CODE	COUNTY	TOWN	SCHOOL
CURRENT OWNERS NAME	SCHOOL DISTRICT	LAND	TAX DESCRIPTION	TAXABLE VALUE		
CURRENT OWNERS ADDRESS	PARCEL SIZE/GRID COORD	TOTAL	SPECIAL DISTRICTS	ACCOUNT NO.		
***** 23.067-2-12 *****						
8819 SH 56	210 1 Family Res		Basic Star 41854	0	0	1- 94-11
23.067-2-12	Norwood-Norfolk 406201	5,000	COUNTY TAXABLE VALUE		77,000	24,600
Sawyer Thomas J	FRNT 80.00 DPTH 150.00	77,000	TOWN TAXABLE VALUE		77,000	
Sawyer Michele D	EAST-0332643 NRTH-1765065		SCHOOL TAXABLE VALUE		52,400	
PO Box 52	DEED BOOK 1012 PG-00199		FD028 Norfolk Fire Dist		77,000 TO M	
Raymondville, NY 13678	FULL MARKET VALUE	93,902	LT023 Raymondville Light		77,000 TO M	
			WD004 Raymondville Water		77,000 TO M	
***** 23.067-2-13 *****						
8823 SH 56	210 1 Family Res		Basic Star 41854	0	0	1-124- 3
23.067-2-13	Norwood-Norfolk 406201	5,900	COUNTY TAXABLE VALUE		77,000	24,600
Labrake Steven H	80x380x84' wfx405	77,000	TOWN TAXABLE VALUE		77,000	
Labrake Kelly J	FRNT 80.00 DPTH		SCHOOL TAXABLE VALUE		52,400	
PO Box 102	ACRES 0.75 BANK8888150		FD028 Norfolk Fire Dist		77,000 TO M	
Raymondville, NY 13678	EAST-0332615 NRTH-1765134		LT023 Raymondville Light		77,000 TO M	
	DEED BOOK 1097 PG-738		WD004 Raymondville Water		77,000 TO M	
	FULL MARKET VALUE	93,902				
***** 23.067-2-14 *****						
8825 SH 56	210 1 Family Res		Basic Star 41854	0	0	1- 62- 3
23.067-2-14	Norwood-Norfolk 406201	5,800	COUNTY TAXABLE VALUE		85,000	24,600
McGinnis James E	FRNT 80.00 DPTH 412.00	85,000	TOWN TAXABLE VALUE		85,000	
McGinnis Shawn J	ACRES 0.77		SCHOOL TAXABLE VALUE		60,400	
8825 State Highway 56	EAST-0332610 NRTH-1765216		FD028 Norfolk Fire Dist		85,000 TO M	
Massena, NY 13662	DEED BOOK 2012 PG-13302		LT023 Raymondville Light		85,000 TO M	
	FULL MARKET VALUE	103,659	WD004 Raymondville Water		85,000 TO M	
***** 23.067-2-15 *****						
8829 SH 56	210 1 Family Res		VET WAR C 41122	0	9,840	1- 10-14
23.067-2-15	Norwood-Norfolk 406201	5,800	VET WAR T 41123	0	0	0
Bates David	FRNT 80.00 DPTH 430.00	110,000	Enhanced S 41834	0	0	7,380
8829 State Highway 56	ACRES 0.80		COUNTY TAXABLE VALUE		100,160	0
Massena, NY 13662	EAST-0332601 NRTH-1765298		TOWN TAXABLE VALUE		102,620	53,550
	DEED BOOK 880 PG-00882		SCHOOL TAXABLE VALUE		56,450	
	FULL MARKET VALUE	134,146	FD028 Norfolk Fire Dist		110,000 TO M	
			LT023 Raymondville Light		110,000 TO M	
			WD004 Raymondville Water		110,000 TO M	

STATE OF NEW YORK
COUNTY - St Lawrence
TOWN - Norfolk
SWIS - 406289

2 0 1 5 T E N T A T I V E A S S E S S M E N T R O L L
T A X A B L E SECTION OF THE ROLL - 1

PAGE 243
VALUATION DATE-JUL 01, 2014
TAXABLE STATUS DATE-MAR 01, 2015

TAX MAP NUMBER SEQUENCE
UNIFORM PERCENT OF VALUE IS 082.00
UNIFORM PERCENT OF VALUE IS 082.00

TAX MAP PARCEL NUMBER	PROPERTY LOCATION & CLASS	ASSESSMENT	EXEMPTION CODE	COUNTY	TOWN	SCHOOL
CURRENT OWNERS NAME	SCHOOL DISTRICT	LAND	TAX DESCRIPTION	TAXABLE VALUE		
CURRENT OWNERS ADDRESS	PARCEL SIZE/GRID COORD	TOTAL	SPECIAL DISTRICTS	ACCOUNT NO.		
***** 23.067-2-16.1 *****						
8833 SH 56						1- 7- 3
23.067-2-16.1	210 1 Family Res		Basic Star 41854	0	0	24,600
Bullecks Brian	Norwood-Norfolk 406201	7,400	COUNTY TAXABLE VALUE		92,100	
Bullecks Haley	See 2001/3589	92,100	TOWN TAXABLE VALUE		92,100	
8833 State Highway 56	ACRES 1.40		SCHOOL TAXABLE VALUE		67,500	
Norfolk, NY 13667	EAST-0332594 NRTH-1765387		FD028 Norfolk Fire Dist		92,100 TO M	
	DEED BOOK 2014 PG-13224		LT023 Raymondville Light		92,100 TO M	
	FULL MARKET VALUE	112,317	WD004 Raymondville Water		92,100 TO M	
***** 23.067-2-17 *****						
8835 SH 56						1- 72- 5
23.067-2-17	210 1 Family Res		Basic Star 41854	0	0	24,600
Grant Deborah	Norwood-Norfolk 406201	5,000	COUNTY TAXABLE VALUE		84,000	
8835 State Highway 56	FRNT 80.00 DPTH 150.00	84,000	TOWN TAXABLE VALUE		84,000	
Massena, NY 13662	EAST-0332632 NRTH-1765461		SCHOOL TAXABLE VALUE		59,400	
	DEED BOOK 2002 PG-9397		FD028 Norfolk Fire Dist		84,000 TO M	
	FULL MARKET VALUE	102,439	LT023 Raymondville Light		84,000 TO M	
			WD004 Raymondville Water		84,000 TO M	
***** 23.067-2-18.11 *****						
8837 SH 56						
23.067-2-18.11	210 1 Family Res		Basic Star 41854	0	0	24,600
Bock Frederic J III	Norwood-Norfolk 406201	5,600	COUNTY TAXABLE VALUE		115,500	
Bock Jacqueline	FRNT 80.00 DPTH 446.00	115,500	TOWN TAXABLE VALUE		115,500	
8837 State Highway 56	EAST-0332632 NRTH-1765534		SCHOOL TAXABLE VALUE		90,900	
Massena, NY 13662	DEED BOOK 2007 PG-2841		FD028 Norfolk Fire Dist		115,500 TO M	
	FULL MARKET VALUE	140,854	LT023 Raymondville Light		115,500 TO M	
			WD004 Raymondville Water		115,500 TO M	
***** 23.067-2-19.1 *****						
8843 SH 56						1- 47- 3
23.067-2-19.1	210 1 Family Res		VET WAR C 41122	0	9,840	0
Graham Robert	Norwood-Norfolk 406201	6,100	VET WAR T 41123	0	0	7,380
Graham Betty	100'x438'x114'WFx473'	108,200	Basic Star 41854	0	0	24,600
8843 State Highway 56	FRNT 100.00 DPTH 455.00		COUNTY TAXABLE VALUE		98,360	
Massena, NY 13662	ACRES 1.00		TOWN TAXABLE VALUE		100,820	
	EAST-0332468 NRTH-1765609		SCHOOL TAXABLE VALUE		83,600	
	DEED BOOK 860 PG-00045		FD028 Norfolk Fire Dist		108,200 TO M	
	FULL MARKET VALUE	131,951	LT023 Raymondville Light		108,200 TO M	
			WD004 Raymondville Water		108,200 TO M	

STATE OF NEW YORK
COUNTY - St Lawrence
TOWN - Norfolk
SWIS - 406289

2 0 1 5 T E N T A T I V E A S S E S S M E N T R O L L
T A X A B L E SECTION OF THE ROLL - 1

PAGE 244
VALUATION DATE-JUL 01, 2014
TAXABLE STATUS DATE-MAR 01, 2015

TAX MAP NUMBER SEQUENCE
UNIFORM PERCENT OF VALUE IS 082.00
UNIFORM PERCENT OF VALUE IS 082.00

TAX MAP PARCEL NUMBER	PROPERTY LOCATION & CLASS	ASSESSMENT	EXEMPTION CODE	COUNTY	TOWN	SCHOOL
CURRENT OWNERS NAME	SCHOOL DISTRICT	LAND	TAX DESCRIPTION	TAXABLE VALUE		
CURRENT OWNERS ADDRESS	PARCEL SIZE/GRID COORD	TOTAL	SPECIAL DISTRICTS	ACCOUNT NO.		
***** 23.067-2-20.1 *****						
8845 SH 56						1- 72-15
23.067-2-20.1	210 1 Family Res		CW_15_VET/ 41161	0	9,840	9,840 0
MacIntire William	Norwood-Norfolk 406201	6,100	Enhanced S 41834	0	0	0 53,550
MacIntire Keitha	Also 1999/22892	107,900	COUNTY TAXABLE VALUE		98,060	
PO Box 218	FRNT 100.00 DPTH 220.00		TOWN TAXABLE VALUE		98,060	
Raymondville, NY 13678	EAST-0332633 NRTH-1765738		SCHOOL TAXABLE VALUE		54,350	
	DEED BOOK 823 PG-00537		FD028 Norfolk Fire Dist		107,900	TO M
	FULL MARKET VALUE	131,585	LT023 Raymondville Light		107,900	TO M
			WD004 Raymondville Water		107,900	TO M
***** 23.067-2-21 *****						
8849 SH 56						1- 65-11
23.067-2-21	210 1 Family Res		Basic Star 41854	0	0	0 24,600
Ham Karen L	Norwood-Norfolk 406201	5,800	COUNTY TAXABLE VALUE		85,900	
PO Box 83	FRNT 120.00 DPTH 150.00	85,900	TOWN TAXABLE VALUE		85,900	
Raymondville, NY 13678	EAST-0332630 NRTH-1765842		SCHOOL TAXABLE VALUE		61,300	
	DEED BOOK 1026 PG-00530		FD028 Norfolk Fire Dist		85,900	TO M
	FULL MARKET VALUE	104,756	LT023 Raymondville Light		85,900	TO M
			WD004 Raymondville Water		85,900	TO M
***** 23.067-2-24 *****						
8776 SH 56						1- 96-12
23.067-2-24	220 2 Family Res		Basic Star 41854	0	0	0 24,600
Sharlow Richard J	Norwood-Norfolk 406201	6,200	Dis & Lim 41932	0	9,750	0 0
PO Box 203	Also 906/747	65,000	COUNTY TAXABLE VALUE		55,250	
Raymondville, NY 13678	FRNT 110.00 DPTH		TOWN TAXABLE VALUE		65,000	
	ACRES 0.50		SCHOOL TAXABLE VALUE		40,400	
	EAST-0332932 NRTH-1764022		FD028 Norfolk Fire Dist		65,000	TO M
	DEED BOOK 2007 PG-15506		LT023 Raymondville Light		65,000	TO M
	FULL MARKET VALUE	79,268	WD004 Raymondville Water		65,000	TO M
***** 23.067-2-26 *****						
Grantville Rd						
23.067-2-26	314 Rural vac<10		COUNTY TAXABLE VALUE		4,200	
Sylvester Margaret A	Norwood-Norfolk 406201	4,200	TOWN TAXABLE VALUE		4,200	
Attn: Joseph Sylvester	160x130x115x130 130'Wf	4,200	SCHOOL TAXABLE VALUE		4,200	
33 Orchard St	FRNT 160.00 DPTH		FD028 Norfolk Fire Dist		4,200	TO M
Ansonia, CT 06401-2435	ACRES 0.41		LT023 Raymondville Light		4,200	TO M
	EAST-0332485 NRTH-1764298					
	DEED BOOK 821 PG-00223					
	FULL MARKET VALUE	5,122				
***** 23.067-2-28 *****						
Off SH 56						
23.067-2-28	314 Rural vac<10 - WTRFNT		COUNTY TAXABLE VALUE		2,200	
Danko Development Corp	Norwood-Norfolk 406201	2,200	TOWN TAXABLE VALUE		2,200	
Attn: Opal Danko	Landlocked	2,200	SCHOOL TAXABLE VALUE		2,200	
1 Riverside Pkwy	80x222x85'wfx235		FD028 Norfolk Fire Dist		2,200	TO M
Massena, NY 13662	ACRES 0.40		LT023 Raymondville Light		2,200	TO M
	EAST-0332506 NRTH-1765055		WD004 Raymondville Water		2,200	TO M
	DEED BOOK 543 PG-53					
	FULL MARKET VALUE	2,683				

STATE OF NEW YORK
COUNTY - St Lawrence
TOWN - Norfolk
SWIS - 406289

2 0 1 5 T E N T A T I V E A S S E S S M E N T R O L L
T A X A B L E SECTION OF THE ROLL - 1

PAGE 245
VALUATION DATE-JUL 01, 2014
TAXABLE STATUS DATE-MAR 01, 2015

TAX MAP NUMBER SEQUENCE
UNIFORM PERCENT OF VALUE IS 082.00
UNIFORM PERCENT OF VALUE IS 082.00

TAX MAP PARCEL NUMBER	PROPERTY LOCATION & CLASS	ASSESSMENT	EXEMPTION CODE	COUNTY	TOWN	SCHOOL
CURRENT OWNERS NAME	SCHOOL DISTRICT	LAND	TAX DESCRIPTION	TAXABLE VALUE		
CURRENT OWNERS ADDRESS	PARCEL SIZE/GRID COORD	TOTAL	SPECIAL DISTRICTS	ACCOUNT NO.		
***** 23.067-2-29 *****						
23.067-2-29	Riverside Dr 314 Rural vac<10		COUNTY TAXABLE VALUE	4,700		
Danko Opal S	Norwood-Norfolk 406201	4,700	TOWN TAXABLE VALUE	4,700		
1 Riverside Pkwy	FRNT 125.00 DPTH	4,700	SCHOOL TAXABLE VALUE	4,700		
Massena, NY 13662	ACRES 2.10		FD028 Norfolk Fire Dist	4,700	TO M	
	EAST-0332253 NRTH-1765829		LT023 Raymondville Light	4,700	TO M	
	DEED BOOK 1999 PG-12308		WD004 Raymondville Water	4,700	TO M	
	FULL MARKET VALUE	5,732				
***** 23.067-2-32 *****						
23.067-2-32	7 Fairlawn Ave		Enhanced S 41834	0	0	1- 29- 5.2 53,550
Murray Leila (LU)	Norwood-Norfolk 406201	4,200	COUNTY TAXABLE VALUE	90,300		
% Kathy Ann Murray	198x143x175	90,300	TOWN TAXABLE VALUE	90,300		
1540 NW 3RD Street	FRNT 198.00 DPTH		SCHOOL TAXABLE VALUE	36,750		
Gresham, OR 97030-5302	ACRES 0.32		FD028 Norfolk Fire Dist	90,300	TO M	
	EAST-0333057 NRTH-1765797		LT023 Raymondville Light	90,300	TO M	
	DEED BOOK 1067 PG-816		WD004 Raymondville Water	90,300	TO M	
	FULL MARKET VALUE	110,122				
***** 23.067-2-33 *****						
23.067-2-33	4 Fairlawn Ave		Basic Star 41854	0	0	24,600
Murray Michael A	Norwood-Norfolk 406201	5,200	COUNTY TAXABLE VALUE	120,300		
Murray Tammy	FRNT 89.00 DPTH	120,300	TOWN TAXABLE VALUE	120,300		
PO Box 12	ACRES 0.29		SCHOOL TAXABLE VALUE	95,700		
Raymondville, NY 13678	EAST-0333043 NRTH-1765603		FD028 Norfolk Fire Dist	120,300	TO M	
	DEED BOOK 1055 PG-902		LT023 Raymondville Light	120,300	TO M	
	FULL MARKET VALUE	146,707	WD004 Raymondville Water	120,300	TO M	
***** 23.067-2-34 *****						
23.067-2-34	6 Fairlawn Ave		Basic Star 41854	0	0	24,600
Labarge Stephen	Norwood-Norfolk 406201	6,100	COUNTY TAXABLE VALUE	127,300		
Labarge Wendy	Raised Ranch W/ing Pool	127,300	TOWN TAXABLE VALUE	127,300		
6 Fairlawn Ave	47xvar		SCHOOL TAXABLE VALUE	102,700		
Massena, NY 13662	FRNT 47.00 DPTH 162.00		FD028 Norfolk Fire Dist	127,300	TO M	
	ACRES 0.61		LT023 Raymondville Light	127,300	TO M	
	EAST-0333177 NRTH-1765610		WD004 Raymondville Water	127,300	TO M	
	DEED BOOK 930 PG-00206					
	FULL MARKET VALUE	155,244				

STATE OF NEW YORK
COUNTY - St Lawrence
TOWN - Norfolk
SWIS - 406289

2 0 1 5 T E N T A T I V E A S S E S S M E N T R O L L
T A X A B L E SECTION OF THE ROLL - 1

PAGE 246
VALUATION DATE-JUL 01, 2014
TAXABLE STATUS DATE-MAR 01, 2015

TAX MAP NUMBER SEQUENCE
UNIFORM PERCENT OF VALUE IS 082.00
UNIFORM PERCENT OF VALUE IS 082.00

TAX MAP PARCEL NUMBER	PROPERTY LOCATION & CLASS	ASSESSMENT	EXEMPTION CODE	COUNTY	TOWN	SCHOOL
CURRENT OWNERS NAME	SCHOOL DISTRICT	LAND	TAX DESCRIPTION	TAXABLE VALUE		
CURRENT OWNERS ADDRESS	PARCEL SIZE/GRID COORD	TOTAL	SPECIAL DISTRICTS			ACCOUNT NO.

23.067-2-35	12 Fairlawn Ave			23.067-2-35		*****
Ploof Lois F (LU)	210 1 Family Res		Enhanced S 41834	0	0	1- 29- 5.5
12 Fairlawn Ave	Norwood-Norfolk 406201	5,700	COUNTY TAXABLE VALUE	104,200		53,550
Massena, NY 13662	Lot 4 Blk B	104,200	TOWN TAXABLE VALUE	104,200		
	100x137x125x162 .39 Ar		SCHOOL TAXABLE VALUE	50,650		
	FRNT 100.00 DPTH 170.00		FD028 Norfolk Fire Dist	104,200	TO M	
	ACRES 0.40		LT023 Raymondville Light	104,200	TO M	
	EAST-0333204 NRTH-1765737		WD004 Raymondville Water	104,200	TO M	
	DEED BOOK 2014 PG-5339					
	FULL MARKET VALUE	127,073				

23.067-2-36	16 Fairlawn Ave			23.067-2-36		*****
Coburn Leslie L	210 1 Family Res		Basic Star 41854	0	0	1- 99- 4
Coburn Kelly J	Norwood-Norfolk 406201	6,000	COUNTY TAXABLE VALUE	98,700		24,600
16 Fairlawn Ave	180x120x141x137	98,700	TOWN TAXABLE VALUE	98,700		
Massena, NY 13662	FRNT 180.00 DPTH		SCHOOL TAXABLE VALUE	74,100		
	ACRES 0.47		FD028 Norfolk Fire Dist	98,700	TO M	
	EAST-0333277 NRTH-1765857		LT023 Raymondville Light	98,700	TO M	
	DEED BOOK 2003 PG-12474		WD004 Raymondville Water	98,700	TO M	
	FULL MARKET VALUE	120,366				

23.067-2-37	5 Evergreen Ave			23.067-2-37		*****
Coburn Kelly J	210 1 Family Res		COUNTY TAXABLE VALUE	40,000		
16 Fairlawn Ave	Norwood-Norfolk 406201	4,800	TOWN TAXABLE VALUE	40,000		
Massena, NY 13662	Sub 6 Blk B	40,000	SCHOOL TAXABLE VALUE	40,000		
	220X146X26X141		FD028 Norfolk Fire Dist	40,000	TO M	
	FRNT 220.00 DPTH		LT023 Raymondville Light	40,000	TO M	
	ACRES 0.37 BANK8888869		WD004 Raymondville Water	40,000	TO M	
	EAST-0333391 NRTH-1765763					
	DEED BOOK 2014 PG-5261					
	FULL MARKET VALUE	48,780				

23.067-2-38	3 Evergreen Ave			23.067-2-38		*****
Helmase Linda A	210 1 Family Res		Basic Star 41854	0	0	1- 29- 5.4
PO Box 171	Norwood-Norfolk 406201	5,500	COUNTY TAXABLE VALUE	84,500		24,600
Raymondville, NY 13678	Lot 7 Blk B	84,500	TOWN TAXABLE VALUE	84,500		
	Ranch		SCHOOL TAXABLE VALUE	59,900		
	FRNT 100.00 DPTH 150.00		FD028 Norfolk Fire Dist	84,500	TO M	
	ACRES 0.33		LT023 Raymondville Light	84,500	TO M	
	EAST-0333357 NRTH-1765670		WD004 Raymondville Water	84,500	TO M	
	DEED BOOK 920 PG-00803					
	FULL MARKET VALUE	103,049				

STATE OF NEW YORK
COUNTY - St Lawrence
TOWN - Norfolk
SWIS - 406289

2 0 1 5 T E N T A T I V E A S S E S S M E N T R O L L

T A X A B L E SECTION OF THE ROLL - 1

VALUATION DATE-JUL 01, 2014

TAXABLE STATUS DATE-MAR 01, 2015

TAX MAP NUMBER SEQUENCE
UNIFORM PERCENT OF VALUE IS 082.00
UNIFORM PERCENT OF VALUE IS 082.00

TAX MAP PARCEL NUMBER	PROPERTY LOCATION & CLASS	ASSESSMENT	EXEMPTION CODE	COUNTY	TOWN	SCHOOL
CURRENT OWNERS NAME	SCHOOL DISTRICT	LAND	TAX DESCRIPTION	TAXABLE VALUE		
CURRENT OWNERS ADDRESS	PARCEL SIZE/GRID COORD	TOTAL	SPECIAL DISTRICTS	ACCOUNT NO.		
***** 23.067-2-39 *****						
23.067-2-39	1 Evergreen Ave					1- 29- 6.2
Burlingame Randy A	210 1 Family Res		Basic Star 41854	0	0	24,600
George-Burlingame Lisa	Norwood-Norfolk 406201	5,300	COUNTY TAXABLE VALUE		105,000	
1 Evergreen Ave	90x161x115x150	105,000	TOWN TAXABLE VALUE		105,000	
Massena, NY 13662	FRNT 90.00 DPTH 156.00		SCHOOL TAXABLE VALUE		80,400	
	ACRES 0.32		FD028 Norfolk Fire Dist		105,000 TO M	
	EAST-0333311 NRTH-1765550		LT023 Raymondville Light		105,000 TO M	
	DEED BOOK 2004 PG-11994		WD004 Raymondville Water		105,000 TO M	
	FULL MARKET VALUE	128,049				
***** 23.067-2-42 *****						
23.067-2-42	4 Woodland Dr					1- 28-10
Cobb Steven	210 1 Family Res		Basic Star 41854	0	0	24,600
Cobb Susan	Norwood-Norfolk 406201	5,700	COUNTY TAXABLE VALUE		70,000	
4 Woodland Dr	90x164x167x230	70,000	TOWN TAXABLE VALUE		70,000	
Massena, NY 13662	FRNT 90.00 DPTH 197.00		SCHOOL TAXABLE VALUE		45,400	
	ACRES 0.41		FD028 Norfolk Fire Dist		70,000 TO M	
	EAST-0333377 NRTH-1765010		LT023 Raymondville Light		70,000 TO M	
	DEED BOOK 2003 PG-20450		WD004 Raymondville Water		70,000 TO M	
	FULL MARKET VALUE	85,366				
***** 23.067-2-43 *****						
23.067-2-43	Off Woodland Dr					
Cobb Steven	311 Res vac land		COUNTY TAXABLE VALUE		3,900	
Cobb Susan	Norwood-Norfolk 406201	3,900	TOWN TAXABLE VALUE		3,900	
4 Woodland Dr	90x229x75x254	3,900	SCHOOL TAXABLE VALUE		3,900	
Massena, NY 13662	FRNT 90.00 DPTH 242.00		FD028 Norfolk Fire Dist		3,900 TO M	
	EAST-0333380 NRTH-1764859		LT023 Raymondville Light		3,900 TO M	
	DEED BOOK 2003 PG-20450		WD004 Raymondville Water		3,900 TO M	
	FULL MARKET VALUE	4,756				
***** 23.067-2-44 *****						
23.067-2-44	25 Grantville Rd					1- 62- 8
Ladue Albert	210 1 Family Res		VET COM C 41132	0	16,400	0
Ladue Carolyn	Norwood-Norfolk 406201	6,700	VET COM T 41133	0	0	12,300
PO Box 108	1 Ar	70,700	Enhanced S 41834	0	0	0
Raymondville, NY 13678	ACRES 1.20		COUNTY TAXABLE VALUE		54,300	
	EAST-0333403 NRTH-1764688		TOWN TAXABLE VALUE		58,400	
	DEED BOOK 872 PG-00372		SCHOOL TAXABLE VALUE		17,150	
	FULL MARKET VALUE	86,220	FD028 Norfolk Fire Dist		70,700 TO M	
			LT023 Raymondville Light		70,700 TO M	
			WD004 Raymondville Water		70,700 TO M	

STATE OF NEW YORK
 COUNTY - St Lawrence
 TOWN - Norfolk
 SWIS - 406289

2 0 1 5 T E N T A T I V E A S S E S S M E N T R O L L
 T A X A B L E SECTION OF THE ROLL - 1

PAGE 248
 VALUATION DATE-JUL 01, 2014
 TAXABLE STATUS DATE-MAR 01, 2015

TAX MAP NUMBER SEQUENCE
 UNIFORM PERCENT OF VALUE IS 082.00
 UNIFORM PERCENT OF VALUE IS 082.00

TAX MAP PARCEL NUMBER	PROPERTY LOCATION & CLASS	ASSESSMENT	EXEMPTION CODE	COUNTY	TOWN	SCHOOL
CURRENT OWNERS NAME	SCHOOL DISTRICT	LAND	TAX DESCRIPTION	TAXABLE VALUE		
CURRENT OWNERS ADDRESS	PARCEL SIZE/GRID COORD	TOTAL	SPECIAL DISTRICTS	ACCOUNT NO.		

23.067-2-45	17 Grantville Rd			23.067-2-45		1- 63- 8
Ladue Albert	210 1 Family Res		COUNTY TAXABLE VALUE	32,300		
Ladue Carolyn	Norwood-Norfolk 406201	6,700	TOWN TAXABLE VALUE	32,300		
PO Box 108	1.75 Ar	32,300	SCHOOL TAXABLE VALUE	32,300		
Raymondville, NY 13678	ACRES 1.20		FD028 Norfolk Fire Dist	32,300	TO M	
	EAST-0333231 NRTH-1764665		LT023 Raymondville Light	32,300	TO M	
	DEED BOOK 1048 PG-00873		WD004 Raymondville Water	32,300	TO M	
	FULL MARKET VALUE	39,390				

23.067-2-46	Grantville Rd			23.067-2-46		1- 93-14.3
Denny Michael J	314 Rural vac<10		COUNTY TAXABLE VALUE	1,000		
498 Country Club Ln	Norwood-Norfolk 406201	1,000	TOWN TAXABLE VALUE	1,000		
Winchester, TN 37398	264x135x240x135	1,000	SCHOOL TAXABLE VALUE	1,000		
	FRNT 264.00 DPTH 135.00		FD028 Norfolk Fire Dist	1,000	TO M	
	EAST-0333017 NRTH-1764511		LT023 Raymondville Light	1,000	TO M	
	DEED BOOK 2004 PG-21159		WD004 Raymondville Water	1,000	TO M	
	FULL MARKET VALUE	1,220				

23.067-2-47	8775 SH 56			23.067-2-47		1- 15-10
Bombard Mary Diane	210 1 Family Res		Enhanced S 41834	0		49,400
PO Box 174	Norwood-Norfolk 406201	5,600	COUNTY TAXABLE VALUE	49,400		
Raymondville, NY 13678	75x335x90x310	49,400	TOWN TAXABLE VALUE	49,400		
	FRNT 75.00 DPTH 323.00		SCHOOL TAXABLE VALUE	0		
	EAST-0332615 NRTH-1763977		FD028 Norfolk Fire Dist	49,400	TO M	
	DEED BOOK BY PG-WILL		LT023 Raymondville Light	49,400	TO M	
	FULL MARKET VALUE	60,244	WD004 Raymondville Water	49,400	TO M	

STATE OF NEW YORK
 COUNTY - St Lawrence
 TOWN - Norfolk
 SWIS - 406289

2 0 1 5 T E N T A T I V E A S S E S S M E N T R O L L
 T A X A B L E S E C T I O N O F T H E R O L L - 1
 M A P S E C T I O N - 0 2 3
 S U B - S E C T I O N - 0 6 7
 U N I F O R M P E R C E N T O F V A L U E I S 0 8 2 . 0 0

PAGE 249
 VALUATION DATE-JUL 01, 2014
 TAXABLE STATUS DATE-MAR 01, 2015
 RPS150/V04/L015
 CURRENT DATE 4/30/2015

*** S P E C I A L D I S T R I C T S U M M A R Y ***

CODE	DISTRICT NAME	TOTAL PARCELS	EXTENSION TYPE	EXTENSION VALUE	AD VALOREM VALUE	EXEMPT AMOUNT	TAXABLE VALUE
FD028	Norfolk Fire D	66	TOTAL M		3857,850		3857,850
LT023	Raymondville L	66	TOTAL M		3857,850		3857,850
WD004	Raymondville W	65	TOTAL M		3853,650		3853,650

*** S C H O O L D I S T R I C T S U M M A R Y ***

CODE	DISTRICT NAME	TOTAL PARCELS	ASSESSED LAND	ASSESSED TOTAL	EXEMPT AMOUNT	TOTAL TAXABLE	STAR AMOUNT	STAR TAXABLE
406201	Norwood-Norfolk	66	388,100	3857,850		3857,850	1273,100	2584,750
	S U B - T O T A L	66	388,100	3857,850		3857,850	1273,100	2584,750
	T O T A L	66	388,100	3857,850		3857,850	1273,100	2584,750

*** S Y S T E M C O D E S S U M M A R Y ***

NO SYSTEM EXEMPTIONS AT THIS LEVEL

*** E X E M P T I O N S U M M A R Y ***

CODE	DESCRIPTION	TOTAL PARCELS	COUNTY	TOWN	SCHOOL
41122	VET WAR C	3	23,115		
41123	VET WAR T	3		18,195	
41132	VET COM C	2	30,450		
41133	VET COM T	2		24,600	
41161	CW_15_VET/	1	9,840	9,840	
41834	Enhanced S	10			500,700
41854	Basic Star	32			772,400
41932	Dis & Lim	1	9,750		
	T O T A L	54	73,155	52,635	1273,100

STATE OF NEW YORK
COUNTY - St Lawrence
TOWN - Norfolk
SWIS - 406289

2 0 1 5 T E N T A T I V E A S S E S S M E N T R O L L
T A X A B L E SECTION OF THE ROLL - 1
M A P S E C T I O N - 023
S U B - S E C T I O N - 067
UNIFORM PERCENT OF VALUE IS 082.00

PAGE 250
VALUATION DATE-JUL 01, 2014
TAXABLE STATUS DATE-MAR 01, 2015
RPS150/V04/L015
CURRENT DATE 4/30/2015

*** G R A N D T O T A L S ***

ROLL SEC	DESCRIPTION	TOTAL PARCELS	ASSESSED LAND	ASSESSED TOTAL	TAXABLE COUNTY	TAXABLE TOWN	TAXABLE SCHOOL	STAR TAXABLE
1	TAXABLE	66	388,100	3857,850	3784,695	3805,215	3857,850	2584,750

STATE OF NEW YORK
 COUNTY - St Lawrence
 TOWN - Norfolk
 SWIS - 406289

2 0 1 5 T E N T A T I V E A S S E S S M E N T R O L L

T A X A B L E SECTION OF THE ROLL - 1

PAGE 251
 VALUATION DATE-JUL 01, 2014
 TAXABLE STATUS DATE-MAR 01, 2015

TAX MAP NUMBER SEQUENCE
 UNIFORM PERCENT OF VALUE IS 082.00
 UNIFORM PERCENT OF VALUE IS 082.00

TAX MAP PARCEL NUMBER	PROPERTY LOCATION & CLASS	ASSESSMENT	EXEMPTION CODE	COUNTY	TOWN	SCHOOL
CURRENT OWNERS NAME	SCHOOL DISTRICT	LAND	TAX DESCRIPTION	TAXABLE VALUE		
CURRENT OWNERS ADDRESS	PARCEL SIZE/GRID COORD	TOTAL	SPECIAL DISTRICTS	ACCOUNT NO.		
***** 23.068-1-6.1 *****						
23.068-1-6.1	Evergreen Ave 311 Res vac land		COUNTY TAXABLE VALUE	3,700		1- 28-11.1
Chen Tammy	Norwood-Norfolk 406201	3,700	TOWN TAXABLE VALUE	3,700		
Chen Yi-Ming	Sub Div 15 Blk C	3,700	SCHOOL TAXABLE VALUE	3,700		
PO Box 144	100x192x155x156		FD028 Norfolk Fire Dist	3,700	TO M	
Raymondville, NY 13678	FRNT 100.00 DPTH 174.00		LT023 Raymondville Light	3,700	TO M	
	ACRES 0.40		WD004 Raymondville Water	3,700	TO M	
	EAST-0333578 NRTH-1765690					
	DEED BOOK 2010 PG-8627					
	FULL MARKET VALUE	4,512				
***** 23.068-1-6.2 *****						
23.068-1-6.2	6 Evergreen Ave 210 1 Family Res		Enhanced S 41834	0		1- 28-11.2
Popiel Peter J	Norwood-Norfolk 406201	5,400	COUNTY TAXABLE VALUE	100,000		53,550
Popiel Linda K	95x150x100x153 .38 Ar	100,000	TOWN TAXABLE VALUE	100,000		
6 Evergreen Ave	FRNT 95.00 DPTH 152.00		SCHOOL TAXABLE VALUE	46,450		
Massena, NY 13662	EAST-0333538 NRTH-1765563		FD028 Norfolk Fire Dist	100,000	TO M	
	DEED BOOK 2006 PG-17215		LT023 Raymondville Light	100,000	TO M	
	FULL MARKET VALUE	121,951	WD004 Raymondville Water	100,000	TO M	
***** 23.068-1-6.3 *****						
23.068-1-6.3	7 Woodland Dr 210 1 Family Res		Basic Star 41854	0		1- 28-11.3
LaValley Allan J	Norwood-Norfolk 406201	7,700	COUNTY TAXABLE VALUE	103,400		24,600
377 Reed Rd	210x153x100x200	103,400	TOWN TAXABLE VALUE	103,400		
Winthrop, NY 13697	FRNT 210.00 DPTH 177.00		SCHOOL TAXABLE VALUE	78,800		
	ACRES 0.85		FD028 Norfolk Fire Dist	103,400	TO M	
	EAST-0333758 NRTH-1765823		LT023 Raymondville Light	103,400	TO M	
	DEED BOOK 2009 PG-16573		WD004 Raymondville Water	103,400	TO M	
	FULL MARKET VALUE	126,098				
***** 23.068-1-7 *****						
23.068-1-7	5 Woodland Dr 210 1 Family Res		Enhanced S 41834	0		1- 31-15
Derushia Eileen A (LU)	Norwood-Norfolk 406201	5,500	COUNTY TAXABLE VALUE	60,000		53,550
293 Hartsville Lane	FRNT 100.00 DPTH 153.00	60,000	TOWN TAXABLE VALUE	60,000		
Webster, NY 14580	ACRES 0.52		SCHOOL TAXABLE VALUE	6,450		
	EAST-0333751 NRTH-1765710		FD028 Norfolk Fire Dist	60,000	TO M	
	DEED BOOK 1999 PG-2958		LT023 Raymondville Light	60,000	TO M	
	FULL MARKET VALUE	73,171	WD004 Raymondville Water	60,000	TO M	

STATE OF NEW YORK
COUNTY - St Lawrence
TOWN - Norfolk
SWIS - 406289

2 0 1 5 T E N T A T I V E A S S E S S M E N T R O L L
T A X A B L E SECTION OF THE ROLL - 1

PAGE 252
VALUATION DATE-JUL 01, 2014
TAXABLE STATUS DATE-MAR 01, 2015

TAX MAP NUMBER SEQUENCE
UNIFORM PERCENT OF VALUE IS 082.00
UNIFORM PERCENT OF VALUE IS 082.00

TAX MAP PARCEL NUMBER	PROPERTY LOCATION & CLASS	ASSESSMENT	EXEMPTION CODE	COUNTY	TOWN	SCHOOL
CURRENT OWNERS NAME	SCHOOL DISTRICT	LAND	TAX DESCRIPTION	TAXABLE VALUE		
CURRENT OWNERS ADDRESS	PARCEL SIZE/GRID COORD	TOTAL	SPECIAL DISTRICTS	ACCOUNT NO.		
***** 23.068-1-8 *****						
3 Woodland Dr						1- 97-13
23.068-1-8	210 1 Family Res		Basic Star 41854	0	0	24,600
Akins Brandi L	Norwood-Norfolk 406201	5,500	COUNTY TAXABLE VALUE		100,000	
Akins Matthew N	FRNT 100.00 DPTH 153.00	100,000	TOWN TAXABLE VALUE		100,000	
3 Woodland Dr	BANK8888869		SCHOOL TAXABLE VALUE		75,400	
Massena, NY 13662	EAST-0333685 NRTH-1765523		FD028 Norfolk Fire Dist		100,000 TO M	
	DEED BOOK 2012 PG-3828		LT023 Raymondville Light		100,000 TO M	
	FULL MARKET VALUE	121,951	WD004 Raymondville Water		100,000 TO M	
***** 23.068-1-9 *****						
1 Woodland Dr						1- 52-12
23.068-1-9	210 1 Family Res		Basic Star 41854	0	0	24,600
Hazen Jon	Norwood-Norfolk 406201	6,000	COUNTY TAXABLE VALUE		90,000	
Hazen Cheryl	150x133x57x153	90,000	TOWN TAXABLE VALUE		90,000	
PO Box 21	FRNT 150.00 DPTH 143.00		SCHOOL TAXABLE VALUE		65,400	
Raymondville, NY 13678	EAST-0333638 NRTH-1765423		FD028 Norfolk Fire Dist		90,000 TO M	
	DEED BOOK 847 PG-00120		LT023 Raymondville Light		90,000 TO M	
	FULL MARKET VALUE	109,756	WD004 Raymondville Water		90,000 TO M	
***** 23.068-1-10 *****						
2 Evergreen Ave						1- 53- 2
23.068-1-10	210 1 Family Res		Basic Star 41854	0	0	24,600
Gonser Brandon	Norwood-Norfolk 406201	6,100	COUNTY TAXABLE VALUE		89,800	
Gonser Brittney M	Sec C Lot 12	89,800	TOWN TAXABLE VALUE		89,800	
2 Evergreen Ave	26,500 Sq Ft		SCHOOL TAXABLE VALUE		65,200	
Massena, NY 13662	350x145x133		FD028 Norfolk Fire Dist		89,800 TO M	
	FRNT 350.00 DPTH 145.00		LT023 Raymondville Light		89,800 TO M	
	ACRES 0.60 BANK8888830		WD004 Raymondville Water		89,800 TO M	
	EAST-0333524 NRTH-1765343					
	DEED BOOK 2010 PG-17974					
	FULL MARKET VALUE	109,512				
***** 23.068-1-11 *****						
4 Evergreen Ave						1- 17-13
23.068-1-11	210 1 Family Res		Basic Star 41854	0	0	24,600
Bond Richard	Norwood-Norfolk 406201	5,900	COUNTY TAXABLE VALUE		100,000	
Bond Barbara	130x153x77x145	100,000	TOWN TAXABLE VALUE		100,000	
PO Box 169	FRNT 130.00 DPTH 149.00		SCHOOL TAXABLE VALUE		75,400	
Raymondville, NY 13678	ACRES 0.44 BANK8888830		FD028 Norfolk Fire Dist		100,000 TO M	
	EAST-0333504 NRTH-1765497		LT023 Raymondville Light		100,000 TO M	
	DEED BOOK 2000 PG-25287		WD004 Raymondville Water		100,000 TO M	
	FULL MARKET VALUE	121,951				

STATE OF NEW YORK
 COUNTY - St Lawrence
 TOWN - Norfolk
 SWIS - 406289

2 0 1 5 T E N T A T I V E A S S E S S M E N T R O L L
 T A X A B L E SECTION OF THE ROLL - 1

PAGE 253
 VALUATION DATE-JUL 01, 2014
 TAXABLE STATUS DATE-MAR 01, 2015

TAX MAP NUMBER SEQUENCE
 UNIFORM PERCENT OF VALUE IS 082.00
 UNIFORM PERCENT OF VALUE IS 082.00

TAX MAP PARCEL NUMBER	PROPERTY LOCATION & CLASS	ASSESSMENT	EXEMPTION CODE	COUNTY	TOWN	SCHOOL
CURRENT OWNERS NAME	SCHOOL DISTRICT	LAND	TAX DESCRIPTION	TAXABLE VALUE		
CURRENT OWNERS ADDRESS	PARCEL SIZE/GRID COORD	TOTAL	SPECIAL DISTRICTS			ACCOUNT NO.
***** 23.068-1-14 *****						
23.068-1-14	8 Evergreen Ave 210 1 Family Res		VET WAR C 41122	0	9,840	0 0
Chen Tammy	Norwood-Norfolk 406201	5,700	VET WAR T 41123	0	0	7,380 0
Chen Ming	Lot 16 Blk C	127,600	Basic Star 41854	0	0	0 24,600
PO Box 144	.33 Ar		COUNTY TAXABLE VALUE		117,760	
Raymondville, NY 13678	FRNT 68.00 DPTH		TOWN TAXABLE VALUE		120,220	
	ACRES 0.39		SCHOOL TAXABLE VALUE		103,000	
	EAST-0333571 NRTH-1765803		FD028 Norfolk Fire Dist		127,600	TO M
	DEED BOOK 2000 PG-17354		LT023 Raymondville Light		127,600	TO M
	FULL MARKET VALUE	155,610	WD004 Raymondville Water		127,600	TO M
***** 23.068-1-17 *****						
23.068-1-17	Evergreen Ave 311 Res vac land		COUNTY TAXABLE VALUE		3,900	
Freiman Randal L	Norwood-Norfolk 406201	3,900	TOWN TAXABLE VALUE		3,900	
PO Box 64	Sub Div 17 Blk C	3,900	SCHOOL TAXABLE VALUE		3,900	
Raymondville, NY 13678	110x170x95x80x201		FD028 Norfolk Fire Dist		3,900	TO M
	FRNT 87.00 DPTH 185.00		LT023 Raymondville Light		3,900	TO M
	EAST-0033353 NRTH-0176591		WD004 Raymondville Water		3,900	TO M
	DEED BOOK 2009 PG-6202					
	FULL MARKET VALUE	4,756				
***** 23.068-1-19 *****						
23.068-1-19	Woodland Dr 311 Res vac land		COUNTY TAXABLE VALUE		3,700	
Danko Opal S	Norwood-Norfolk 406201	3,700	TOWN TAXABLE VALUE		3,700	
1 Riverside Pkwy	Revier, Danko	3,700	SCHOOL TAXABLE VALUE		3,700	
Massena, NY 13662	Sub 9 Blk C		FD028 Norfolk Fire Dist		3,700	TO M
	95x156x100x153		LT023 Raymondville Light		3,700	TO M
	FRNT 100.00 DPTH 153.00		WD004 Raymondville Water		3,700	TO M
	ACRES 0.35					
	EAST-0333731 NRTH-1765603					
	DEED BOOK 1999 PG-12308					
	FULL MARKET VALUE	4,512				
***** 23.068-1-20 *****						
23.068-1-20	Woodland Dr 311 Res vac land		COUNTY TAXABLE VALUE		3,500	
Danko Opal S	Norwood-Norfolk 406201	3,500	TOWN TAXABLE VALUE		3,500	
1 Riverside Pkwy	Danko, Paul, Road	3,500	SCHOOL TAXABLE VALUE		3,500	
Massena, NY 13662	Sub Div 24 Blk D		FD028 Norfolk Fire Dist		3,500	TO M
	75x205x130x170		LT023 Raymondville Light		3,500	TO M
	FRNT 75.00 DPTH 188.00		WD004 Raymondville Water		3,500	TO M
	EAST-0334005 NRTH-1765837					
	DEED BOOK 1999 PG-12308					
	FULL MARKET VALUE	4,268				

STATE OF NEW YORK
COUNTY - St Lawrence
TOWN - Norfolk
SWIS - 406289

2 0 1 5 T E N T A T I V E A S S E S S M E N T R O L L
T A X A B L E SECTION OF THE ROLL - 1

PAGE 254
VALUATION DATE-JUL 01, 2014
TAXABLE STATUS DATE-MAR 01, 2015

TAX MAP NUMBER SEQUENCE
UNIFORM PERCENT OF VALUE IS 082.00
UNIFORM PERCENT OF VALUE IS 082.00

TAX MAP PARCEL NUMBER	PROPERTY LOCATION & CLASS	ASSESSMENT	EXEMPTION CODE	COUNTY	TOWN	SCHOOL
CURRENT OWNERS NAME	SCHOOL DISTRICT	LAND	TAX DESCRIPTION	TAXABLE VALUE		
CURRENT OWNERS ADDRESS	PARCEL SIZE/GRID COORD	TOTAL	SPECIAL DISTRICTS	ACCOUNT NO.		
***** 23.068-1-21 *****						
23.068-1-21	Woodland Dr 311 Res vac land		COUNTY TAXABLE VALUE	3,800		
Danko Opal S	Norwood-Norfolk 406201	3,800	TOWN TAXABLE VALUE	3,800		
1 Riverside Pkwy	Danko, Paul	3,800	SCHOOL TAXABLE VALUE	3,800		
Massena, NY 13662	Sub Div 25 Blk D 100x170x115x160		FD028 Norfolk Fire Dist	3,800	TO M	
	FRNT 100.00 DPTH 165.00		LT023 Raymondville Light	3,800	TO M	
	EAST-0333972 NRTH-1765743		WD004 Raymondville Water	3,800	TO M	
	DEED BOOK 1999 PG-12308					
	FULL MARKET VALUE	4,634				
***** 23.068-1-22 *****						
23.068-1-22	Woodland Dr 311 Res vac land		COUNTY TAXABLE VALUE	3,700		
Danko Opal S	Norwood-Norfolk 406201	3,700	TOWN TAXABLE VALUE	3,700		
1 Riverside Pkwy	Danko, Paul	3,700	SCHOOL TAXABLE VALUE	3,700		
Massena, NY 13662	Sub 26 Blk D Vacant Lot 100x160x100x155		FD028 Norfolk Fire Dist	3,700	TO M	
	FRNT 100.00 DPTH 158.00		LT023 Raymondville Light	3,700	TO M	
	EAST-0333932 NRTH-1765630		WD004 Raymondville Water	3,700	TO M	
	DEED BOOK 1999 PG-12308					
	FULL MARKET VALUE	4,512				
***** 23.068-1-23 *****						
23.068-1-23	Woodland Dr 311 Res vac land		COUNTY TAXABLE VALUE	3,700		
Danko Opal S	Norwood-Norfolk 406201	3,700	TOWN TAXABLE VALUE	3,700		
1 Riverside Pkwy	Sub Div 27 Blk D	3,700	SCHOOL TAXABLE VALUE	3,700		
Massena, NY 13662	100x155x100x155		FD028 Norfolk Fire Dist	3,700	TO M	
	FRNT 100.00 DPTH 155.00		LT023 Raymondville Light	3,700	TO M	
	EAST-0333918 NRTH-1765537		WD004 Raymondville Water	3,700	TO M	
	DEED BOOK 1999 PG-12308					
	FULL MARKET VALUE	4,512				
***** 23.068-1-24 *****						
23.068-1-24	Woodland Dr 311 Res vac land		COUNTY TAXABLE VALUE	3,700		
Danko Opal S	Norwood-Norfolk 406201	3,700	TOWN TAXABLE VALUE	3,700		
1 Riverside Pkwy	Babcock, Road	3,700	SCHOOL TAXABLE VALUE	3,700		
Massena, NY 13662	Sub 28 Blk D Vacant 100x155x100x150		FD028 Norfolk Fire Dist	3,700	TO M	
	FRNT 100.00 DPTH 153.00		LT023 Raymondville Light	3,700	TO M	
	EAST-0333878 NRTH-1765450		WD004 Raymondville Water	3,700	TO M	
	DEED BOOK 1999 PG-12308					
	FULL MARKET VALUE	4,512				

STATE OF NEW YORK
 COUNTY - St Lawrence
 TOWN - Norfolk
 SWIS - 406289

2 0 1 5 T E N T A T I V E A S S E S S M E N T R O L L
 T A X A B L E SECTION OF THE ROLL - 1

PAGE 255
 VALUATION DATE-JUL 01, 2014
 TAXABLE STATUS DATE-MAR 01, 2015

TAX MAP NUMBER SEQUENCE
 UNIFORM PERCENT OF VALUE IS 082.00
 UNIFORM PERCENT OF VALUE IS 082.00

TAX MAP PARCEL NUMBER	PROPERTY LOCATION & CLASS	ASSESSMENT	EXEMPTION CODE	COUNTY	TOWN	SCHOOL
CURRENT OWNERS NAME	SCHOOL DISTRICT	LAND	TAX DESCRIPTION	TAXABLE VALUE		
CURRENT OWNERS ADDRESS	PARCEL SIZE/GRID COORD	TOTAL	SPECIAL DISTRICTS	ACCOUNT NO.		

23.068-2-5	94 Grantville Rd 210 1 Family Res		COUNTY TAXABLE VALUE	61,900		1-100- 5
McGregor Paul J	Norwood-Norfolk 406201	9,500	TOWN TAXABLE VALUE	61,900		
McGregor Shirley M	2 Ar	61,900	SCHOOL TAXABLE VALUE	61,900		
PO Box 58	ACRES 1.90		FD028 Norfolk Fire Dist	61,900	TO M	
Raymondville, NY 13678	EAST-0335180 NRTH-1765150		WD004 Raymondville Water	61,900	TO M	
	DEED BOOK 1998 PG-16100					
	FULL MARKET VALUE	75,488				

23.068-2-6	Grantville Rd 314 Rural vac<10		COUNTY TAXABLE VALUE	4,300		1- 23-11
McGregor Paul	Norwood-Norfolk 406201	4,300	TOWN TAXABLE VALUE	4,300		
PO Box 58	FRNT 100.00 DPTH 200.00	4,300	SCHOOL TAXABLE VALUE	4,300		
Raymondville, NY 13678	ACRES 0.46		FD028 Norfolk Fire Dist	4,300	TO M	
	EAST-0334980 NRTH-1765130		WD004 Raymondville Water	4,300	TO M	
	DEED BOOK 2000 PG-5013					
	FULL MARKET VALUE	5,244				

23.068-2-7.1	93 Grantville Rd 312 Vac w/imprv		COUNTY TAXABLE VALUE	14,800		1- 6- 2
McGregor Paul J	Norwood-Norfolk 406201	12,800	TOWN TAXABLE VALUE	14,800		
McGregor Shirley M	Also 1107/45	14,800	SCHOOL TAXABLE VALUE	14,800		
PO Box 58	FRNT 202.00 DPTH		FD028 Norfolk Fire Dist	14,800	TO M	
Raymondville, NY 13678	ACRES 5.60		WD004 Raymondville Water	14,800	TO M	
	EAST-0334553 NRTH-1765790					
	DEED BOOK 2000 PG-5013					
	FULL MARKET VALUE	18,049				

23.068-2-8	89 Grantville Rd 210 1 Family Res		COUNTY TAXABLE VALUE	44,900		1- 90- 3
McGregor Paul J	Norwood-Norfolk 406201	7,500	TOWN TAXABLE VALUE	44,900		
McGregor Shirley M	FRNT 150.00 DPTH 200.00	44,900	SCHOOL TAXABLE VALUE	44,900		
PO Box 68	ACRES 0.69		FD028 Norfolk Fire Dist	44,900	TO M	
Raymondville, NY 13678	EAST-0334733 NRTH-1765230		WD004 Raymondville Water	44,900	TO M	
	DEED BOOK 998 PG-00560					
	FULL MARKET VALUE	54,756				

23.068-2-10.1	69, 81 Grantville Rd 270 Mfg housing		COUNTY TAXABLE VALUE	66,300		1- 90- 4
Sweet Alan	Norwood-Norfolk 406201	14,200	TOWN TAXABLE VALUE	66,300		
3 North St	FRNT 391.00 DPTH	66,300	SCHOOL TAXABLE VALUE	66,300		
Madrid, NY 13660	ACRES 10.40		FD028 Norfolk Fire Dist	66,300	TO M	
	EAST-0334359 NRTH-1765463		LT023 Raymondville Light	66,300	TO M	
PRIOR OWNER ON 3/01/2015	DEED BOOK 2015 PG-1349		WD004 Raymondville Water	66,300	TO M	
Sweet Alan E	FULL MARKET VALUE	80,854				

STATE OF NEW YORK
COUNTY - St Lawrence
TOWN - Norfolk
SWIS - 406289

2 0 1 5 T E N T A T I V E A S S E S S M E N T R O L L

T A X A B L E SECTION OF THE ROLL - 1

VALUATION DATE-JUL 01, 2014

TAXABLE STATUS DATE-MAR 01, 2015

TAX MAP NUMBER SEQUENCE
UNIFORM PERCENT OF VALUE IS 082.00
UNIFORM PERCENT OF VALUE IS 082.00

TAX MAP PARCEL NUMBER	PROPERTY LOCATION & CLASS	ASSESSMENT	EXEMPTION CODE	COUNTY	TOWN	SCHOOL
CURRENT OWNERS NAME	SCHOOL DISTRICT	LAND	TAX DESCRIPTION	TAXABLE VALUE		
CURRENT OWNERS ADDRESS	PARCEL SIZE/GRID COORD	TOTAL	SPECIAL DISTRICTS			ACCOUNT NO.

23.068-2-12	65 Grantville Rd			23.068-2-12		*****
Pitts Victor	270 Mfg housing		COUNTY TAXABLE VALUE	20,800		1- 6- 6
Pitts Christina	Norwood-Norfolk 406201	8,100	TOWN TAXABLE VALUE	20,800		
PO Box 5	12 X 60 Trlr 1979	20,800	SCHOOL TAXABLE VALUE	20,800		
Raymondville, NY 13678	FRNT 165.00 DPTH		FD028 Norfolk Fire Dist	20,800 TO M		
	ACRES 1.80		LT023 Raymondville Light	20,800 TO M		
	EAST-0334159 NRTH-1765123		WD004 Raymondville Water	20,800 TO M		
	DEED BOOK 1096 PG-693					
	FULL MARKET VALUE	25,366				

23.068-2-14	60 Grantville Rd			23.068-2-14		*****
Ayotte Carl F	270 Mfg housing		Basic Star 41854	0	0	8,800
60 Grantville Rd	Norwood-Norfolk 406201	6,400	COUNTY TAXABLE VALUE	8,800		
Norfolk, NY 13667	FRNT 100.00 DPTH 300.00	8,800	TOWN TAXABLE VALUE	8,800		
	ACRES 0.69		SCHOOL TAXABLE VALUE	0		
	EAST-0334409 NRTH-1764780		FD028 Norfolk Fire Dist	8,800 TO M		
	DEED BOOK 2004 PG-3706		LT023 Raymondville Light	8,800 TO M		
	FULL MARKET VALUE	10,732	WD004 Raymondville Water	8,800 TO M		

23.068-2-15	Grantville Rd			23.068-2-15		*****
McGregor Paul J	314 Rural vac<10		COUNTY TAXABLE VALUE	600		1-100- 4.3
PO Box 58	Norwood-Norfolk 406201	600	TOWN TAXABLE VALUE	600		
Raymondville, NY 13678	FRNT 200.00 DPTH 356.00	600	SCHOOL TAXABLE VALUE	600		
	ACRES 1.60		FD028 Norfolk Fire Dist	600 TO M		
	EAST-0335004 NRTH-1765479					
	DEED BOOK 2009 PG-11917					
	FULL MARKET VALUE	732				

23.068-2-16	72 Grantville Rd			23.068-2-16		*****
Phillips Naomi	270 Mfg housing		Basic Star 41854	0	0	13,400
Sweet Herbert	Norwood-Norfolk 406201	6,200	COUNTY TAXABLE VALUE	13,400		
72 Grantville Rd	FRNT 100.00 DPTH 300.00	13,400	TOWN TAXABLE VALUE	13,400		
Norfolk, NY 13667	EAST-0334681 NRTH-1764908		SCHOOL TAXABLE VALUE	0		
	FULL MARKET VALUE	16,341	FD028 Norfolk Fire Dist	13,400 TO M		
			LT023 Raymondville Light	13,400 TO M		
			WD004 Raymondville Water	13,400 TO M		

23.068-2-17	58 Grantville Rd			23.068-2-17		*****
Sweet Alan	210 1 Family Res		COUNTY TAXABLE VALUE	8,500		
3 North St	Norwood-Norfolk 406201	6,000	TOWN TAXABLE VALUE	8,500		
Madrid, NY 13660	FRNT 100.00 DPTH 300.00	8,500	SCHOOL TAXABLE VALUE	8,500		
	EAST-0334319 NRTH-1764738		FD028 Norfolk Fire Dist	8,500 TO M		
	DEED BOOK 2015 PG-1349		LT023 Raymondville Light	8,500 TO M		
PRIOR OWNER ON 3/01/2015	FULL MARKET VALUE	10,366	WD004 Raymondville Water	8,500 TO M		
Sweet Alan E						

STATE OF NEW YORK
COUNTY - St Lawrence
TOWN - Norfolk
SWIS - 406289

2 0 1 5 T E N T A T I V E A S S E S S M E N T R O L L
T A X A B L E SECTION OF THE ROLL - 1

PAGE 257
VALUATION DATE-JUL 01, 2014
TAXABLE STATUS DATE-MAR 01, 2015

TAX MAP NUMBER SEQUENCE
UNIFORM PERCENT OF VALUE IS 082.00
UNIFORM PERCENT OF VALUE IS 082.00

TAX MAP PARCEL NUMBER	PROPERTY LOCATION & CLASS	ASSESSMENT	EXEMPTION CODE	COUNTY	TOWN	SCHOOL
CURRENT OWNERS NAME	SCHOOL DISTRICT	LAND	TAX DESCRIPTION	TAXABLE VALUE		
CURRENT OWNERS ADDRESS	PARCEL SIZE/GRID COORD	TOTAL	SPECIAL DISTRICTS	ACCOUNT NO.		

23.068-2-18	64 Grantville Rd			23.068-2-18		*****
Sweet Alan	270 Mfg housing		COUNTY TAXABLE VALUE			1- 45-11
3 North St	Norwood-Norfolk 406201	6,000	TOWN TAXABLE VALUE			
Madrid, NY 13660	FRNT 100.00 DPTH 300.00	15,000	SCHOOL TAXABLE VALUE			
	EAST-0334499 NRTH-1764824		FD028 Norfolk Fire Dist			15,000 TO M
	DEED BOOK 2015 PG-1349		LT023 Raymondville Light			15,000 TO M
PRIOR OWNER ON 3/01/2015	FULL MARKET VALUE	18,293	WD004 Raymondville Water			15,000 TO M
Sweet Alan E						

23.068-2-19	68 Grantville Rd			23.068-2-19		*****
Sweet Alan	270 Mfg housing		COUNTY TAXABLE VALUE			
3 North St	Norwood-Norfolk 406201	6,000	TOWN TAXABLE VALUE			
Madrid, NY 13660	FRNT 100.00 DPTH 300.00	8,500	SCHOOL TAXABLE VALUE			
	EAST-0334590 NRTH-1764866		FD028 Norfolk Fire Dist			8,500 TO M
	DEED BOOK 2015 PG-1349		LT023 Raymondville Light			8,500 TO M
PRIOR OWNER ON 3/01/2015	FULL MARKET VALUE	10,366	WD004 Raymondville Water			8,500 TO M
Sweet Alan						

23.068-2-20	76 Grantville Rd			23.068-2-20		*****
Sweet Alan	270 Mfg housing		COUNTY TAXABLE VALUE			
3 North St	Norwood-Norfolk 406201	6,000	TOWN TAXABLE VALUE			
Madrid, NY 13660	FRNT 100.00 DPTH 300.00	8,500	SCHOOL TAXABLE VALUE			
	EAST-0334771 NRTH-1764950		FD028 Norfolk Fire Dist			8,500 TO M
	DEED BOOK 2015 PG-1349		LT023 Raymondville Light			8,500 TO M
PRIOR OWNER ON 3/01/2015	FULL MARKET VALUE	10,366	WD004 Raymondville Water			8,500 TO M
Sweet Alan						

23.068-2-21	56 Grantville Rd			23.068-2-21		*****
Sweet Alan	314 Rural vac<10		COUNTY TAXABLE VALUE			
3 North St	Norwood-Norfolk 406201	6,000	TOWN TAXABLE VALUE			
Madrid, NY 13660	FRNT 50.00 DPTH 300.00	8,500	SCHOOL TAXABLE VALUE			
	EAST-0334224 NRTH-1764668		FD028 Norfolk Fire Dist			8,500 TO M
	DEED BOOK 2015 PG-1349		LT023 Raymondville Light			8,500 TO M
PRIOR OWNER ON 3/01/2015	FULL MARKET VALUE	10,366	WD004 Raymondville Water			8,500 TO M
Sweet Alan						

23.068-3-3	6 Woodland Dr			23.068-3-3		*****
Deruchia Michael K	210 1 Family Res		Basic Star 41854	0	0	1- 91- 6
PO Box 132	Norwood-Norfolk 406201	5,500	COUNTY TAXABLE VALUE			24,600
Raymondville, NY 13678	74x150x136x164 .33Ar	91,700	TOWN TAXABLE VALUE			
	FRNT 75.00 DPTH 157.00		SCHOOL TAXABLE VALUE			67,100
	ACRES 0.27 BANK8888830		FD028 Norfolk Fire Dist			91,700 TO M
	EAST-0333493 NRTH-1765065		LT023 Raymondville Light			91,700 TO M
	DEED BOOK 2002 PG-4329		WD004 Raymondville Water			91,700 TO M
	FULL MARKET VALUE	111,829				

STATE OF NEW YORK
COUNTY - St Lawrence
TOWN - Norfolk
SWIS - 406289

2 0 1 5 T E N T A T I V E A S S E S S M E N T R O L L
T A X A B L E SECTION OF THE ROLL - 1

PAGE 258
VALUATION DATE-JUL 01, 2014
TAXABLE STATUS DATE-MAR 01, 2015

TAX MAP NUMBER SEQUENCE
UNIFORM PERCENT OF VALUE IS 082.00
UNIFORM PERCENT OF VALUE IS 082.00

TAX MAP PARCEL NUMBER	PROPERTY LOCATION & CLASS	ASSESSMENT	EXEMPTION CODE	COUNTY	TOWN	SCHOOL
CURRENT OWNERS NAME	SCHOOL DISTRICT	LAND	TAX DESCRIPTION	TAXABLE VALUE		
CURRENT OWNERS ADDRESS	PARCEL SIZE/GRID COORD	TOTAL	SPECIAL DISTRICTS	ACCOUNT NO.		
***** 23.068-3-4.1 *****						
8	Woodland Dr					1-114-12
23.068-3-4.1	210 1 Family Res		Enhanced S 41834	0	0	53,550
Duncan John J	Norwood-Norfolk 406201	6,100	COUNTY TAXABLE VALUE		82,800	
Duncan Carole B	Ranch	82,800	TOWN TAXABLE VALUE		82,800	
PO Box 211	FRNT 100.00 DPTH 240.00		SCHOOL TAXABLE VALUE		29,250	
Raymondville, NY 13678	EAST-0333598 NRTH-1765117		FD028 Norfolk Fire Dist		82,800 TO M	
	DEED BOOK 922 PG-439		LT023 Raymondville Light		82,800 TO M	
	FULL MARKET VALUE	100,976	WD004 Raymondville Water		82,800 TO M	
***** 23.068-3-6 *****						
10	Woodland Dr					1- 60-13
23.068-3-6	210 1 Family Res		Basic Star 41854	0	0	24,600
Rowe Brittany L	Norwood-Norfolk 406201	5,800	COUNTY TAXABLE VALUE		75,000	
10 Woodland Dr	91'x272'x151'x151'	75,000	TOWN TAXABLE VALUE		75,000	
Massena, NY 13662	FRNT 91.00 DPTH		SCHOOL TAXABLE VALUE		50,400	
	ACRES 0.44 BANK8888216		FD028 Norfolk Fire Dist		75,000 TO M	
	EAST-0333680 NRTH-1765170		LT023 Raymondville Light		75,000 TO M	
	DEED BOOK 2011 PG-14817		WD004 Raymondville Water		75,000 TO M	
	FULL MARKET VALUE	91,463				
***** 23.068-3-7 *****						
12	Woodland Dr					1- 32- 9
23.068-3-7	210 1 Family Res		Enhanced S 41834	0	0	53,550
Dewey Joyce	Norwood-Norfolk 406201	5,600	COUNTY TAXABLE VALUE		92,600	
12 Woodland Dr	Residence	92,600	TOWN TAXABLE VALUE		92,600	
Massena, NY 13662	81x178x186x271		SCHOOL TAXABLE VALUE		39,050	
	FRNT 81.00 DPTH 225.00		FD028 Norfolk Fire Dist		92,600 TO M	
	ACRES 0.42		LT023 Raymondville Light		92,600 TO M	
	EAST-0333791 NRTH-1765210		WD004 Raymondville Water		92,600 TO M	
	DEED BOOK 834 PG-00239					
	FULL MARKET VALUE	112,927				
***** 23.068-3-8 *****						
14	Woodland Dr					1- 9- 4
23.068-3-8	210 1 Family Res		Enhanced S 41834	0	0	53,550
Andress Ann F	Norwood-Norfolk 406201	5,600	COUNTY TAXABLE VALUE		94,200	
14 Woodland Dr	100x150x160x178	94,200	TOWN TAXABLE VALUE		94,200	
Massena, NY 13662	FRNT 100.00 DPTH 164.00		SCHOOL TAXABLE VALUE		40,650	
	EAST-0333878 NRTH-1765303		FD028 Norfolk Fire Dist		94,200 TO M	
	DEED BOOK 980 PG-00604		LT023 Raymondville Light		94,200 TO M	
	FULL MARKET VALUE	114,878	WD004 Raymondville Water		94,200 TO M	
***** 23.068-3-9 *****						
49	Grantville Rd					1- 77- 6
23.068-3-9	311 Res vac land		COUNTY TAXABLE VALUE		5,000	
McGregor Paul J	Norwood-Norfolk 406201	5,000	TOWN TAXABLE VALUE		5,000	
McGregor Shirley	FRNT 75.00 DPTH 130.00	5,000	SCHOOL TAXABLE VALUE		5,000	
PO Box 58	EAST-0333978 NRTH-1764857		FD028 Norfolk Fire Dist		5,000 TO M	
Raymondville, NY 13678	DEED BOOK 2000 PG-4461		LT023 Raymondville Light		5,000 TO M	
	FULL MARKET VALUE	6,098	WD004 Raymondville Water		5,000 TO M	

STATE OF NEW YORK
COUNTY - St Lawrence
TOWN - Norfolk
SWIS - 406289

2 0 1 5 T E N T A T I V E A S S E S S M E N T R O L L
T A X A B L E SECTION OF THE ROLL - 1

PAGE 259
VALUATION DATE-JUL 01, 2014
TAXABLE STATUS DATE-MAR 01, 2015

TAX MAP NUMBER SEQUENCE
UNIFORM PERCENT OF VALUE IS 082.00
UNIFORM PERCENT OF VALUE IS 082.00

TAX MAP PARCEL NUMBER	PROPERTY LOCATION & CLASS	ASSESSMENT	EXEMPTION CODE	COUNTY	TOWN	SCHOOL
CURRENT OWNERS NAME	SCHOOL DISTRICT	LAND	TAX DESCRIPTION	TAXABLE VALUE		
CURRENT OWNERS ADDRESS	PARCEL SIZE/GRID COORD	TOTAL	SPECIAL DISTRICTS	ACCOUNT NO.		

23.068-3-10	57 Grantville Rd			23.068-3-10		1-110- 7
Malone Howard Joseph	270 Mfg housing		COUNTY TAXABLE VALUE	15,600		
PO Box 189	Norwood-Norfolk 406201	6,300	TOWN TAXABLE VALUE	15,600		
Raymondville, NY 13678	14X80 trailer	15,600	SCHOOL TAXABLE VALUE	15,600		
	FRNT 100.00 DPTH 225.00		FD028 Norfolk Fire Dist	15,600	TO M	
	EAST-0334119 NRTH-1764957		LT023 Raymondville Light	15,600	TO M	
	DEED BOOK 2011 PG-3012		WD004 Raymondville Water	15,600	TO M	
	FULL MARKET VALUE	19,024				

23.068-3-11	51A,B Grantville Rd			23.068-3-11		1- 77- 7
McGregor Paul J	312 Vac w/imprv		COUNTY TAXABLE VALUE	12,900		
McGregor Shirley	Norwood-Norfolk 406201	4,400	TOWN TAXABLE VALUE	12,900		
PO Box 58	ACRES 1.50	12,900	SCHOOL TAXABLE VALUE	12,900		
Raymondville, NY 13678	EAST-0333965 NRTH-1765050		FD028 Norfolk Fire Dist	12,900	TO M	
	DEED BOOK 2000 PG-4461		LT023 Raymondville Light	12,900	TO M	
	FULL MARKET VALUE	15,732	WD004 Raymondville Water	12,900	TO M	

23.068-3-12	50 Grantville Rd			23.068-3-12		1- 22-14
McGregor Paul	210 1 Family Res		COUNTY TAXABLE VALUE	26,400		
McGregor Shirley	Norwood-Norfolk 406201	4,300	TOWN TAXABLE VALUE	26,400		
PO Box 58	FRNT 75.00 DPTH 125.00	26,400	SCHOOL TAXABLE VALUE	26,400		
Raymondville, NY 13678	EAST-0334139 NRTH-1764737		FD028 Norfolk Fire Dist	26,400	TO M	
	DEED BOOK 00966 PG-00161		LT023 Raymondville Light	26,400	TO M	
	FULL MARKET VALUE	32,195	WD004 Raymondville Water	26,400	TO M	

23.068-3-13	46 Grantville Rd			23.068-3-13		1-120- 7
Villnave Harold Jr	210 1 Family Res		Enhanced S 41834	0	0	50,700
Villnave Constance	Norwood-Norfolk 406201	7,000	COUNTY TAXABLE VALUE	50,700		
46 Grantville Rd	117x240x1170x250 1 Ar	50,700	TOWN TAXABLE VALUE	50,700		
Norfolk, NY 13667	FRNT 117.00 DPTH 245.00		SCHOOL TAXABLE VALUE	0		
	ACRES 0.65 BANK8888869		FD028 Norfolk Fire Dist	50,700	TO M	
	EAST-0334072 NRTH-1764650		LT023 Raymondville Light	50,700	TO M	
	DEED BOOK 1078 PG-746		WD004 Raymondville Water	50,700	TO M	
	FULL MARKET VALUE	61,829				

23.068-3-15	47 Grantville Rd			23.068-3-15		1- 62- 1
McGregor Paul	311 Res vac land		COUNTY TAXABLE VALUE	2,600		
McGregor Shirley	Norwood-Norfolk 406201	2,600	TOWN TAXABLE VALUE	2,600		
PO Box 58	50x250x85x295	2,600	SCHOOL TAXABLE VALUE	2,600		
Raymondville, NY 13678	FRNT 50.00 DPTH 273.00		FD028 Norfolk Fire Dist	2,600	TO M	
	EAST-0333905 NRTH-1764863		LT023 Raymondville Light	2,600	TO M	
	DEED BOOK 2001 PG-598		WD004 Raymondville Water	2,600	TO M	
	FULL MARKET VALUE	3,171				

STATE OF NEW YORK
COUNTY - St Lawrence
TOWN - Norfolk
SWIS - 406289

2 0 1 5 T E N T A T I V E A S S E S S M E N T R O L L
T A X A B L E SECTION OF THE ROLL - 1

PAGE 260
VALUATION DATE-JUL 01, 2014
TAXABLE STATUS DATE-MAR 01, 2015

TAX MAP NUMBER SEQUENCE
UNIFORM PERCENT OF VALUE IS 082.00
UNIFORM PERCENT OF VALUE IS 082.00

TAX MAP PARCEL NUMBER	PROPERTY LOCATION & CLASS	ASSESSMENT	EXEMPTION CODE	COUNTY	TOWN	SCHOOL
CURRENT OWNERS NAME	SCHOOL DISTRICT	LAND	TAX DESCRIPTION	TAXABLE VALUE		
CURRENT OWNERS ADDRESS	PARCEL SIZE/GRID COORD	TOTAL	SPECIAL DISTRICTS	ACCOUNT NO.		
***** 23.068-3-16 *****						
45 Grantville Rd					1-	93- 1
23.068-3-16	210 1 Family Res		VET WAR C 41122	0	8,235	0
Halvorsen Donald F Jr	Norwood-Norfolk 406201	4,700	VET WAR T 41123	0	0	7,380
Halvorsen Deanna	64x190x78x243	54,900	COUNTY TAXABLE VALUE		46,665	
9370 State Highway 56	FRNT 64.00 DPTH		TOWN TAXABLE VALUE		47,520	
Massena, NY 13662	ACRES 0.32 BANK8888830		SCHOOL TAXABLE VALUE		54,900	
	EAST-0333838 NRTH-1764823		FD028 Norfolk Fire Dist		54,900	TO M
	DEED BOOK 1069 PG-927		LT023 Raymondville Light		54,900	TO M
	FULL MARKET VALUE	66,951	WD004 Raymondville Water		54,900	TO M
***** 23.068-3-17 *****						
41 Grantville Rd					1-	92-15
23.068-3-17	220 2 Family Res		COUNTY TAXABLE VALUE		20,300	
Sweet Alan	Norwood-Norfolk 406201	6,300	TOWN TAXABLE VALUE		20,300	
3 North St	150x100x160x200	20,300	SCHOOL TAXABLE VALUE		20,300	
Madrid, NY 13660	FRNT 150.00 DPTH 150.00		FD028 Norfolk Fire Dist		20,300	TO M
	EAST-0333771 NRTH-1764777		LT023 Raymondville Light		20,300	TO M
PRIOR OWNER ON 3/01/2015	DEED BOOK 2015 PG-1349		WD004 Raymondville Water		20,300	TO M
Sweet Alan	FULL MARKET VALUE	24,756				
***** 23.068-3-18 *****						
39 Grantville Rd					1-	37- 2
23.068-3-18	210 1 Family Res		Dis & Lim 41932	0	13,300	0
Emens Goldie	Norwood-Norfolk 406201	8,400	Enhanced S 41834	0	0	26,600
PO Box 110	245xvar	26,600	COUNTY TAXABLE VALUE		13,300	
Raymondville, NY 13678	FRNT 245.00 DPTH		TOWN TAXABLE VALUE		26,600	
	ACRES 0.94		SCHOOL TAXABLE VALUE		0	
	EAST-0333711 NRTH-1764910		FD028 Norfolk Fire Dist		26,600	TO M
	DEED BOOK 879 PG-00906		LT023 Raymondville Light		26,600	TO M
	FULL MARKET VALUE	32,439	WD004 Raymondville Water		26,600	TO M
***** 23.068-3-19 *****						
33A Grantville Rd					1-	7-15
23.068-3-19	270 Mfg housing		Basic Star 41854	0	0	12,700
Sweet Alan	Norwood-Norfolk 406201	7,200	COUNTY TAXABLE VALUE		12,700	
3 North St	1970 14X60 Trailer	12,700	TOWN TAXABLE VALUE		12,700	
Madrid, NY 13660	100x101x250x55x290		SCHOOL TAXABLE VALUE		0	
	FRNT 100.00 DPTH		FD028 Norfolk Fire Dist		12,700	TO M
PRIOR OWNER ON 3/01/2015	ACRES 0.66		LT023 Raymondville Light		12,700	TO M
Sweet Alan	EAST-0333624 NRTH-1764774		WD004 Raymondville Water		12,700	TO M
	DEED BOOK 2015 PG-1349					
	FULL MARKET VALUE	15,488				

STATE OF NEW YORK
COUNTY - St Lawrence
TOWN - Norfolk
SWIS - 406289

2 0 1 5 T E N T A T I V E A S S E S S M E N T R O L L
T A X A B L E SECTION OF THE ROLL - 1

PAGE 261
VALUATION DATE-JUL 01, 2014
TAXABLE STATUS DATE-MAR 01, 2015

TAX MAP NUMBER SEQUENCE
UNIFORM PERCENT OF VALUE IS 082.00
UNIFORM PERCENT OF VALUE IS 082.00

TAX MAP PARCEL NUMBER	PROPERTY LOCATION & CLASS	ASSESSMENT	EXEMPTION CODE	COUNTY	TOWN	SCHOOL
CURRENT OWNERS NAME	SCHOOL DISTRICT	LAND	TAX DESCRIPTION	TAXABLE VALUE		
CURRENT OWNERS ADDRESS	PARCEL SIZE/GRID COORD	TOTAL	SPECIAL DISTRICTS	ACCOUNT NO.		

23.068-3-20	33B,C, 35 Grantville Rd			23.068-3-20		1-110-12
Sweet Alan	220 2 Family Res		COUNTY TAXABLE VALUE	32,200		
3 North St	Norwood-Norfolk 406201	3,000	TOWN TAXABLE VALUE	32,200		
Madrid, NY 13660	110x295x110x312	32,200	SCHOOL TAXABLE VALUE	32,200		
	FRNT 110.00 DPTH 304.00		FD028 Norfolk Fire Dist	32,200	TO M	
	EAST-0333543 NRTH-1764773		LT023 Raymondville Light	32,200	TO M	
PRIOR OWNER ON 3/01/2015	DEED BOOK 2015 PG-1349		WD004 Raymondville Water	32,200	TO M	
Sweet Alan	FULL MARKET VALUE	39,268				

23.068-3-21	31 Grantville Rd			23.068-3-21		1-123-12
Sweet Alan	210 1 Family Res		COUNTY TAXABLE VALUE	50,300		
3 North St	Norwood-Norfolk 406201	3,000	TOWN TAXABLE VALUE	50,300		
Madrid, NY 13660	27x84x88x54	50,300	SCHOOL TAXABLE VALUE	50,300		
	FRNT 27.00 DPTH 69.00		FD028 Norfolk Fire Dist	50,300	TO M	
	EAST-0333569 NRTH-1764645		LT023 Raymondville Light	50,300	TO M	
PRIOR OWNER ON 3/01/2015	DEED BOOK 2015 PG-1349		WD004 Raymondville Water	50,300	TO M	
Sweet Alan	FULL MARKET VALUE	61,341				

23.068-3-22	32 Grantville Rd			23.068-3-22		1- 11-12
Harper Douglas W	270 Mfg housing		VET WAR C 41122	0	2,595	0
PO Box 73	Norwood-Norfolk 406201	7,700	VET WAR T 41123	0	0	2,595
Raymondville, NY 13678	1966 10 X 50 Trailer	17,300	Basic Star 41854	0	0	0
	ACRES 1.00		COUNTY TAXABLE VALUE	14,705		
	EAST-0333751 NRTH-1764370		TOWN TAXABLE VALUE	14,705		
	DEED BOOK 951 PG-00080		SCHOOL TAXABLE VALUE	0		
	FULL MARKET VALUE	21,098	FD028 Norfolk Fire Dist	17,300	TO M	
			LT023 Raymondville Light	17,300	TO M	
			WD004 Raymondville Water	17,300	TO M	

23.068-3-23	20 Grantville Rd			23.068-3-23		1- 74-12
Matson Wendell	210 1 Family Res		VET WAR C 41122	0	4,590	0
Matson Sheila M	Norwood-Norfolk 406201	7,100	VET WAR T 41123	0	0	4,590
PO Box 124	ACRES 3.30	30,600	Basic Star 41854	0	0	0
Raymondville, NY 13678	EAST-0333551 NRTH-1764283		COUNTY TAXABLE VALUE	26,010		
	DEED BOOK 2008 PG-11596		TOWN TAXABLE VALUE	26,010		
	FULL MARKET VALUE	37,317	SCHOOL TAXABLE VALUE	6,000		
			FD028 Norfolk Fire Dist	30,600	TO M	
			LT023 Raymondville Light	30,600	TO M	
			WD004 Raymondville Water	30,600	TO M	

STATE OF NEW YORK
COUNTY - St Lawrence
TOWN - Norfolk
SWIS - 406289

2 0 1 5 T E N T A T I V E A S S E S S M E N T R O L L
T A X A B L E SECTION OF THE ROLL - 1

PAGE 262
VALUATION DATE-JUL 01, 2014
TAXABLE STATUS DATE-MAR 01, 2015

TAX MAP NUMBER SEQUENCE
UNIFORM PERCENT OF VALUE IS 082.00
UNIFORM PERCENT OF VALUE IS 082.00

TAX MAP PARCEL NUMBER	PROPERTY LOCATION & CLASS	ASSESSMENT	EXEMPTION CODE	COUNTY	TOWN	SCHOOL
CURRENT OWNERS NAME	SCHOOL DISTRICT	LAND	TAX DESCRIPTION	TAXABLE VALUE		
CURRENT OWNERS ADDRESS	PARCEL SIZE/GRID COORD	TOTAL	SPECIAL DISTRICTS	ACCOUNT NO.		
***** 23.068-3-28 *****						
	Off Woodland Dr					
23.068-3-28	311 Res vac land		COUNTY TAXABLE VALUE			3,600
Deruchia Michael K	Norwood-Norfolk 406201	3,600	TOWN TAXABLE VALUE			3,600
PO Box 132	90x158x90x136 Vac Lot	3,600	SCHOOL TAXABLE VALUE			3,600
Raymondville, NY 13678	FRNT 90.00 DPTH 147.00		FD028 Norfolk Fire Dist			3,600 TO M
	EAST-0333548 NRTH-1764961		LT023 Raymondville Light			3,600 TO M
	DEED BOOK 2002 PG-4329		WD004 Raymondville Water			3,600 TO M
	FULL MARKET VALUE	4,390				
***** 23.068-3-30 *****						
	52 Grantville Rd					
23.068-3-30	270 Mfg housing		COUNTY TAXABLE VALUE			15,800
Sweet Alan	Norwood-Norfolk 406201	3,100	TOWN TAXABLE VALUE			15,800
3 North St	1983 14X48 Comet	15,800	SCHOOL TAXABLE VALUE			15,800
Madrid, NY 13660	FRNT 50.00 DPTH 125.00		FD028 Norfolk Fire Dist			15,800 TO M
	EAST-0334179 NRTH-1764763		LT023 Raymondville Light			15,800 TO M
PRIOR OWNER ON 3/01/2015	DEED BOOK 2015 PG-1349		WD004 Raymondville Water			15,800 TO M
Sweet Alan	FULL MARKET VALUE	19,268				
***** 23.068-3-31 *****						
	40 Grantville Rd					
23.068-3-31	270 Mfg housing		COUNTY TAXABLE VALUE			20,000
Planty Matthew J	Norwood-Norfolk 406201	6,900	TOWN TAXABLE VALUE			20,000
PO Box 91	113x275x116x298	20,000	SCHOOL TAXABLE VALUE			20,000
Raymondville, NY 13678	FRNT 113.00 DPTH 280.00		FD028 Norfolk Fire Dist			20,000 TO M
	EAST-0333992 NRTH-1764577		LT023 Raymondville Light			20,000 TO M
	DEED BOOK 2004 PG-5682		WD004 Raymondville Water			20,000 TO M
	FULL MARKET VALUE	24,390				

STATE OF NEW YORK
 COUNTY - St Lawrence
 TOWN - Norfolk
 SWIS - 406289

2 0 1 5 T E N T A T I V E A S S E S S M E N T R O L L
 T A X A B L E S E C T I O N O F T H E R O L L - 1
 M A P S E C T I O N - 0 2 3
 S U B - S E C T I O N - 0 6 8
 U N I F O R M P E R C E N T O F V A L U E I S 0 8 2 . 0 0

PAGE 263
 VALUATION DATE-JUL 01, 2014
 TAXABLE STATUS DATE-MAR 01, 2015
 RPS150/V04/L015
 CURRENT DATE 4/30/2015

*** S P E C I A L D I S T R I C T S U M M A R Y ***

CODE	DISTRICT NAME	TOTAL PARCELS	EXTENSION TYPE	EXTENSION VALUE	AD VALOREM VALUE	EXEMPT AMOUNT	TAXABLE VALUE
FD028	Norfolk Fire D	52	TOTAL M		1919,100		1919,100
LT023	Raymondville L	47	TOTAL M		1792,600		1792,600
WD004	Raymondville W	51	TOTAL M		1918,500		1918,500

*** S C H O O L D I S T R I C T S U M M A R Y ***

CODE	DISTRICT NAME	TOTAL PARCELS	ASSESSED LAND	ASSESSED TOTAL	EXEMPT AMOUNT	TOTAL TAXABLE	STAR AMOUNT	STAR TAXABLE
406201	Norwood-Norfolk	52	296,300	1919,100		1919,100	618,650	1300,450
	S U B - T O T A L	52	296,300	1919,100		1919,100	618,650	1300,450
	T O T A L	52	296,300	1919,100		1919,100	618,650	1300,450

*** S Y S T E M C O D E S S U M M A R Y ***

NO SYSTEM EXEMPTIONS AT THIS LEVEL

*** E X E M P T I O N S U M M A R Y ***

CODE	DESCRIPTION	TOTAL PARCELS	COUNTY	TOWN	SCHOOL
41122	VET WAR C	4	25,260		
41123	VET WAR T	4		21,945	
41834	Enhanced S	7			345,050
41854	Basic Star	13			273,600
41932	Dis & Lim	1	13,300		
	T O T A L	29	38,560	21,945	618,650

STATE OF NEW YORK
COUNTY - St Lawrence
TOWN - Norfolk
SWIS - 406289

2 0 1 5 T E N T A T I V E A S S E S S M E N T R O L L
T A X A B L E SECTION OF THE ROLL - 1
M A P S E C T I O N - 023
S U B - S E C T I O N - 068
UNIFORM PERCENT OF VALUE IS 082.00

PAGE 264
VALUATION DATE-JUL 01, 2014
TAXABLE STATUS DATE-MAR 01, 2015
RPS150/V04/L015
CURRENT DATE 4/30/2015

*** G R A N D T O T A L S ***

ROLL SEC	DESCRIPTION	TOTAL PARCELS	ASSESSED LAND	ASSESSED TOTAL	TAXABLE COUNTY	TAXABLE TOWN	TAXABLE SCHOOL	STAR TAXABLE
1	TAXABLE	52	296,300	1919,100	1880,540	1897,155	1919,100	1300,450

STATE OF NEW YORK
COUNTY - St Lawrence
TOWN - Norfolk
SWIS - 406289

2 0 1 5 T E N T A T I V E A S S E S S M E N T R O L L
T A X A B L E SECTION OF THE ROLL - 1

PAGE 265
VALUATION DATE-JUL 01, 2014
TAXABLE STATUS DATE-MAR 01, 2015

TAX MAP NUMBER SEQUENCE
UNIFORM PERCENT OF VALUE IS 082.00
UNIFORM PERCENT OF VALUE IS 082.00

TAX MAP PARCEL NUMBER	PROPERTY LOCATION & CLASS	ASSESSMENT	EXEMPTION CODE	COUNTY	TOWN	SCHOOL
CURRENT OWNERS NAME	SCHOOL DISTRICT	LAND	TAX DESCRIPTION	TAXABLE VALUE		
CURRENT OWNERS ADDRESS	PARCEL SIZE/GRID COORD	TOTAL	SPECIAL DISTRICTS	ACCOUNT NO.		
***** 23.074-1-1 *****						
4179 SH 310						
23.074-1-1	210 1 Family Res		Basic Star 41854	0	0	0 24,600
Rabideau Kyle J	Norwood-Norfolk 406201	7,700	COUNTY TAXABLE VALUE		40,700	
4179 State Highway 310	FRNT 150.00 DPTH 350.00	40,700	TOWN TAXABLE VALUE		40,700	
Norfolk, NY 13667	ACRES 1.00		SCHOOL TAXABLE VALUE		16,100	
	EAST-0327838 NRTH-1762490		FD028 Norfolk Fire Dist		40,700	TO M
	DEED BOOK 2014 PG-10664		LT023 Raymondville Light		40,700	TO M
	FULL MARKET VALUE	49,634	WD004 Raymondville Water		40,700	TO M
***** 23.074-1-2 *****						
4197 SH 310						
23.074-1-2	210 1 Family Res		Basic Star 41854	0	0	0 24,600
Murray Roger L	Norwood-Norfolk 406201	7,700	COUNTY TAXABLE VALUE		69,400	
Murray Tammy J	Ranch-1991	69,400	TOWN TAXABLE VALUE		69,400	
4197 State Highway 310	FRNT 150.00 DPTH 250.00		SCHOOL TAXABLE VALUE		44,800	
Norfolk, NY 13667	EAST-0328278 NRTH-1762846		FD028 Norfolk Fire Dist		69,400	TO M
	DEED BOOK 1072 PG-748		LT023 Raymondville Light		69,400	TO M
	FULL MARKET VALUE	84,634	WD004 Raymondville Water		69,400	TO M
***** 23.074-1-3 *****						
4203 SH 310						
23.074-1-3	270 Mfg housing		Basic Star 41854	0	0	0 15,600
Pryce Bruce D Jr	Norwood-Norfolk 406201	7,700	COUNTY TAXABLE VALUE		15,600	
Pryce Stacey L	FRNT 150.00 DPTH 250.00	15,600	TOWN TAXABLE VALUE		15,600	
4203 State Highway 310	EAST-0328382 NRTH-1762937		SCHOOL TAXABLE VALUE		0	
Norfolk, NY 13667	DEED BOOK 1998 PG-13917		FD028 Norfolk Fire Dist		15,600	TO M
	FULL MARKET VALUE	19,024	LT023 Raymondville Light		15,600	TO M
			WD004 Raymondville Water		15,600	TO M
***** 23.074-1-4 *****						
4264 SH 310						
23.074-1-4	270 Mfg housing		VET WAR C 41122	0	9,840	0 0
Woodward Patricia L	Norwood-Norfolk 406201	7,200	VET WAR T 41123	0	0	7,380 0
4264 State Highway 310	125x250x125x300	75,800	Basic Star 41854	0	0	0 24,600
Norfolk, NY 13667	FRNT 125.00 DPTH 300.00		COUNTY TAXABLE VALUE		65,960	
	ACRES 0.84		TOWN TAXABLE VALUE		68,420	
	EAST-0328664 NRTH-1763196		SCHOOL TAXABLE VALUE		51,200	
	DEED BOOK 2006 PG-17748		FD028 Norfolk Fire Dist		75,800	TO M
	FULL MARKET VALUE	92,439	LT023 Raymondville Light		75,800	TO M
			WD004 Raymondville Water		75,800	TO M
***** 23.074-1-5 *****						
4266 SH 310						
23.074-1-5	270 Mfg housing		COUNTY TAXABLE VALUE		17,900	
Rusaw William L & Joan	Norwood-Norfolk 406201	7,200	TOWN TAXABLE VALUE		17,900	
Woodward Patricia	FRNT 125.00 DPTH 300.00	17,900	SCHOOL TAXABLE VALUE		17,900	
William Rusaw	ACRES 0.86		FD028 Norfolk Fire Dist		17,900	TO M
4266 State Highway 310	EAST-0328757 NRTH-1763296		LT023 Raymondville Light		17,900	TO M
Norfolk, NY 13667	DEED BOOK 2007 PG-21961		WD004 Raymondville Water		17,900	TO M
	FULL MARKET VALUE	21,829				

STATE OF NEW YORK
COUNTY - St Lawrence
TOWN - Norfolk
SWIS - 406289

2 0 1 5 T E N T A T I V E A S S E S S M E N T R O L L
T A X A B L E SECTION OF THE ROLL - 1

PAGE 266
VALUATION DATE-JUL 01, 2014
TAXABLE STATUS DATE-MAR 01, 2015

TAX MAP NUMBER SEQUENCE
UNIFORM PERCENT OF VALUE IS 082.00
UNIFORM PERCENT OF VALUE IS 082.00

TAX MAP PARCEL NUMBER	PROPERTY LOCATION & CLASS	ASSESSMENT	EXEMPTION CODE	COUNTY	TOWN	SCHOOL
CURRENT OWNERS NAME	SCHOOL DISTRICT	LAND	TAX DESCRIPTION	TAXABLE VALUE		
CURRENT OWNERS ADDRESS	PARCEL SIZE/GRID COORD	TOTAL	SPECIAL DISTRICTS			ACCOUNT NO.
***** 23.074-1-6 *****						
4241 SH 310	270 Mfg housing		Basic Star 41854	0	0	24,600
23.074-1-6	Norwood-Norfolk 406201	6,400	COUNTY TAXABLE VALUE		47,100	
Baxter Robin	FRNT 100.00 DPTH 300.00	47,100	TOWN TAXABLE VALUE		47,100	
PO Box 232	ACRES 0.69 BANK8888830		SCHOOL TAXABLE VALUE		22,500	
Norfolk, NY 13667	EAST-0329033 NRTH-1763621		FD028 Norfolk Fire Dist		47,100	TO M
	DEED BOOK 2009 PG-3513		LT023 Raymondville Light		47,100	TO M
	FULL MARKET VALUE	57,439	WD004 Raymondville Water		47,100	TO M
***** 23.074-1-7 *****						
43 Stark Rd	270 Mfg housing		Enhanced S 41834	0	0	24,200
23.074-1-7	Norwood-Norfolk 406201	8,400	COUNTY TAXABLE VALUE		24,200	
Clark Annette (LU)	225x202x235x150	24,200	TOWN TAXABLE VALUE		24,200	
43 Stark Rd	FRNT 240.00 DPTH 176.00		SCHOOL TAXABLE VALUE		0	
Norfolk, NY 13667	ACRES 0.95		FD028 Norfolk Fire Dist		24,200	TO M
	EAST-0329551 NRTH-1763651		LT023 Raymondville Light		24,200	TO M
	DEED BOOK 2010 PG-18889		WD004 Raymondville Water		24,200	TO M
	FULL MARKET VALUE	29,512				
***** 23.074-1-8 *****						
49 Stark Rd	270 Mfg housing		Basic Star 41854	0	0	24,600
23.074-1-8	Norwood-Norfolk 406201	6,500	COUNTY TAXABLE VALUE		28,600	
Wickwire Nicole G (LC)	1993 14X72 Trlr	28,600	TOWN TAXABLE VALUE		28,600	
49 Stark Rd	132x202x135x231		SCHOOL TAXABLE VALUE		4,000	
Norfolk, NY 13667	FRNT 132.00 DPTH 217.00		FD028 Norfolk Fire Dist		28,600	TO M
	ACRES 0.66		LT023 Raymondville Light		28,600	TO M
	EAST-0329695 NRTH-1763759		WD004 Raymondville Water		28,600	TO M
	DEED BOOK 2007 PG-21419					
	FULL MARKET VALUE	34,878				
***** 23.074-1-9 *****						
55 Stark Rd	270 Mfg housing		Dis & Lim 41932	0	12,500	0
23.074-1-9	Norwood-Norfolk 406201	7,600	COUNTY TAXABLE VALUE		12,500	
King Gregory A	Trlr 14X66 1994	25,000	TOWN TAXABLE VALUE		25,000	
Attn: Ricky Villnave	91x363x168x231 0.721Ad		SCHOOL TAXABLE VALUE		25,000	
55 Stark Rd	FRNT 168.00 DPTH 247.00		FD028 Norfolk Fire Dist		25,000	TO M
Norfolk, NY 13667	EAST-0329799 NRTH-1763829		LT023 Raymondville Light		25,000	TO M
	DEED BOOK 1082 PG-1134		WD004 Raymondville Water		25,000	TO M
	FULL MARKET VALUE	30,488				

STATE OF NEW YORK
COUNTY - St Lawrence
TOWN - Norfolk
SWIS - 406289

2 0 1 5 T E N T A T I V E A S S E S S M E N T R O L L
T A X A B L E SECTION OF THE ROLL - 1

PAGE 267
VALUATION DATE-JUL 01, 2014
TAXABLE STATUS DATE-MAR 01, 2015

TAX MAP NUMBER SEQUENCE
UNIFORM PERCENT OF VALUE IS 082.00
UNIFORM PERCENT OF VALUE IS 082.00

TAX MAP PARCEL NUMBER	PROPERTY LOCATION & CLASS	ASSESSMENT	EXEMPTION CODE	COUNTY	TOWN	SCHOOL
CURRENT OWNERS NAME	SCHOOL DISTRICT	LAND	TAX DESCRIPTION	TAXABLE VALUE		
CURRENT OWNERS ADDRESS	PARCEL SIZE/GRID COORD	TOTAL	SPECIAL DISTRICTS	ACCOUNT NO.		
***** 23.074-1-10 *****						
23.074-1-10	61 Stark Rd					
Wunder Julie & Timothy	270 Mfg housing		COUNTY TAXABLE VALUE	17,900		
Lazore Shelly & Eric	Norwood-Norfolk 406201	7,500	TOWN TAXABLE VALUE	17,900		
% Julie & Timothy Wunder	14x70 1987 tr1	17,900	SCHOOL TAXABLE VALUE	17,900		
53 S Main Street	35x356x200x263		FD028 Norfolk Fire Dist	17,900	TO M	
Norfolk, NY 13667	FRNT 200.00 DPTH 310.00		LT023 Raymondville Light	17,900	TO M	
	ACRES 0.72		WD004 Raymondville Water	17,900	TO M	
	EAST-0329917 NRTH-1763898					
	DEED BOOK 2013 PG-18823					
	FULL MARKET VALUE	21,829				

STATE OF NEW YORK
 COUNTY - St Lawrence
 TOWN - Norfolk
 SWIS - 406289

2 0 1 5 T E N T A T I V E A S S E S S M E N T R O L L
 T A X A B L E S E C T I O N O F T H E R O L L - 1
 M A P S E C T I O N - 0 2 3
 S U B - S E C T I O N - 0 7 4
 U N I F O R M P E R C E N T O F V A L U E I S 0 8 2 . 0 0

PAGE 268
 VALUATION DATE-JUL 01, 2014
 TAXABLE STATUS DATE-MAR 01, 2015
 RPS150/V04/L015
 CURRENT DATE 4/30/2015

*** S P E C I A L D I S T R I C T S U M M A R Y ***

CODE	DISTRICT NAME	TOTAL PARCELS	EXTENSION TYPE	EXTENSION VALUE	AD VALOREM VALUE	EXEMPT AMOUNT	TAXABLE VALUE
FD028	Norfolk Fire D	10	TOTAL M		362,200		362,200
LT023	Raymondville L	10	TOTAL M		362,200		362,200
WD004	Raymondville W	10	TOTAL M		362,200		362,200

*** S C H O O L D I S T R I C T S U M M A R Y ***

CODE	DISTRICT NAME	TOTAL PARCELS	ASSESSED LAND	ASSESSED TOTAL	EXEMPT AMOUNT	TOTAL TAXABLE	STAR AMOUNT	STAR TAXABLE
406201	Norwood-Norfolk	10	73,900	362,200		362,200	162,800	199,400
	S U B - T O T A L	10	73,900	362,200		362,200	162,800	199,400
	T O T A L	10	73,900	362,200		362,200	162,800	199,400

*** S Y S T E M C O D E S S U M M A R Y ***

NO SYSTEM EXEMPTIONS AT THIS LEVEL

*** E X E M P T I O N S U M M A R Y ***

CODE	DESCRIPTION	TOTAL PARCELS	COUNTY	TOWN	SCHOOL
41122	VET WAR C	1	9,840		
41123	VET WAR T	1		7,380	
41834	Enhanced S	1			24,200
41854	Basic Star	6			138,600
41932	Dis & Lim	1	12,500		
	T O T A L	10	22,340	7,380	162,800

STATE OF NEW YORK
COUNTY - St Lawrence
TOWN - Norfolk
SWIS - 406289

2 0 1 5 T E N T A T I V E A S S E S S M E N T R O L L
T A X A B L E SECTION OF THE ROLL - 1
M A P S E C T I O N - 023
S U B - S E C T I O N - 074
UNIFORM PERCENT OF VALUE IS 082.00

PAGE 269
VALUATION DATE-JUL 01, 2014
TAXABLE STATUS DATE-MAR 01, 2015
RPS150/V04/L015
CURRENT DATE 4/30/2015

*** G R A N D T O T A L S ***

ROLL SEC	DESCRIPTION	TOTAL PARCELS	ASSESSED LAND	ASSESSED TOTAL	TAXABLE COUNTY	TAXABLE TOWN	TAXABLE SCHOOL	STAR TAXABLE
1	TAXABLE	10	73,900	362,200	339,860	354,820	362,200	199,400

STATE OF NEW YORK
COUNTY - St Lawrence
TOWN - Norfolk
SWIS - 406289

2 0 1 5 T E N T A T I V E A S S E S S M E N T R O L L
T A X A B L E SECTION OF THE ROLL - 1

PAGE 270
VALUATION DATE-JUL 01, 2014
TAXABLE STATUS DATE-MAR 01, 2015

TAX MAP NUMBER SEQUENCE
UNIFORM PERCENT OF VALUE IS 082.00
UNIFORM PERCENT OF VALUE IS 082.00

TAX MAP PARCEL NUMBER	PROPERTY LOCATION & CLASS	ASSESSMENT	EXEMPTION CODE	COUNTY	TOWN	SCHOOL
CURRENT OWNERS NAME	SCHOOL DISTRICT	LAND	TAX DESCRIPTION	TAXABLE VALUE		
CURRENT OWNERS ADDRESS	PARCEL SIZE/GRID COORD	TOTAL	SPECIAL DISTRICTS	ACCOUNT NO.		
***** 23.075-1-2 *****						
23.075-1-2	583 River Rd					1- 49- 5
Kalman Robert	210 1 Family Res		Basic Star 41854	0	0	24,600
583 River Rd	Norwood-Norfolk 406201	5,900	COUNTY TAXABLE VALUE		25,000	
Norfolk, NY 13667	FRNT 85.00 DPTH 315.00	25,000	TOWN TAXABLE VALUE		25,000	
	ACRES 0.56		SCHOOL TAXABLE VALUE		400	
	EAST-0331980 NRTH-1763917		FD028 Norfolk Fire Dist		25,000	TO M
	DEED BOOK 2005 PG-12277		LT023 Raymondville Light		25,000	TO M
	FULL MARKET VALUE	30,488	WD004 Raymondville Water		25,000	TO M
***** 23.075-1-3 *****						
23.075-1-3	581 River Rd					1- 8-11
Shantie Arthur	210 1 Family Res		COUNTY TAXABLE VALUE		25,500	
Mangel Rosalie	Norwood-Norfolk 406201	4,100	TOWN TAXABLE VALUE		25,500	
1510 County Route 38	FRNT 75.00 DPTH 100.00	25,500	SCHOOL TAXABLE VALUE		25,500	
Norfolk, NY 13667	EAST-0332020 NRTH-1763830		FD028 Norfolk Fire Dist		25,500	TO M
	DEED BOOK 1101 PG-306		LT023 Raymondville Light		25,500	TO M
	FULL MARKET VALUE	31,098	WD004 Raymondville Water		25,500	TO M
***** 23.075-1-4 *****						
23.075-1-4	577 River Rd					1- 8-12
Aumell Charles P (Estate)	210 1 Family Res		COUNTY TAXABLE VALUE		10,000	
Attn: Cheryll Terrance	Norwood-Norfolk 406201	7,900	TOWN TAXABLE VALUE		10,000	
1405 State Highway 11C	ACRES 5.70	10,000	SCHOOL TAXABLE VALUE		10,000	
Brasher Falls, NY 13613	EAST-0331887 NRTH-1763643		FD028 Norfolk Fire Dist		10,000	TO M
	DEED BOOK 868 PG-00263		LT023 Raymondville Light		10,000	TO M
	FULL MARKET VALUE	12,195	WD004 Raymondville Water		10,000	TO M
***** 23.075-1-5 *****						
23.075-1-5	561 River Rd					1- 29-11
Agen Abner N	210 1 Family Res		Basic Star 41854	0	0	24,600
Agen Edith F	Norwood-Norfolk 406201	8,100	COUNTY TAXABLE VALUE		41,700	
PO Box 116	Also 203/365	41,700	TOWN TAXABLE VALUE		41,700	
Raymondville, NY 13678	7 Ar		SCHOOL TAXABLE VALUE		17,100	
	ACRES 6.20		FD028 Norfolk Fire Dist		41,700	TO M
	EAST-0331599 NRTH-1763310		LT023 Raymondville Light		41,700	TO M
	DEED BOOK 1085 PG-993		WD004 Raymondville Water		41,700	TO M
	FULL MARKET VALUE	50,854				
***** 23.075-2-3 *****						
23.075-2-3	8764 SH 56					1- 96-11
Conte Roger P	210 1 Family Res		COUNTY TAXABLE VALUE		24,000	
3459 County Route 49	Norwood-Norfolk 406201	4,300	TOWN TAXABLE VALUE		24,000	
Norfolk, NY 13667	FRNT 51.00 DPTH 228.00	24,000	SCHOOL TAXABLE VALUE		24,000	
	EAST-0332908 NRTH-1763714		FD028 Norfolk Fire Dist		24,000	TO M
	DEED BOOK 2010 PG-4757		LT023 Raymondville Light		24,000	TO M
	FULL MARKET VALUE	29,268	WD004 Raymondville Water		24,000	TO M

STATE OF NEW YORK
COUNTY - St Lawrence
TOWN - Norfolk
SWIS - 406289

2 0 1 5 T E N T A T I V E A S S E S S M E N T R O L L

T A X A B L E SECTION OF THE ROLL - 1

VALUATION DATE-JUL 01, 2014

TAXABLE STATUS DATE-MAR 01, 2015

TAX MAP NUMBER SEQUENCE
UNIFORM PERCENT OF VALUE IS 082.00
UNIFORM PERCENT OF VALUE IS 082.00

TAX MAP PARCEL NUMBER	PROPERTY LOCATION & CLASS	ASSESSMENT	EXEMPTION CODE	COUNTY	TOWN	SCHOOL
CURRENT OWNERS NAME	SCHOOL DISTRICT	LAND	TAX DESCRIPTION	TAXABLE VALUE		
CURRENT OWNERS ADDRESS	PARCEL SIZE/GRID COORD	TOTAL	SPECIAL DISTRICTS	ACCOUNT NO.		
***** 23.075-2-5.1 *****						
8760 SH 56						1- 77-13
23.075-2-5.1	210 1 Family Res		COUNTY TAXABLE VALUE	17,900		
Brown Trevelon	Norwood-Norfolk 406201	5,500	TOWN TAXABLE VALUE	17,900		
1928 County Route 38	FRNT 98.00 DPTH 228.00	17,900	SCHOOL TAXABLE VALUE	17,900		
Norfolk, NY 13667	EAST-0332899 NRTH-1763641		FD028 Norfolk Fire Dist	17,900	TO M	
	DEED BOOK 2001 PG-7493		LT023 Raymondville Light	17,900	TO M	
	FULL MARKET VALUE	21,829	WD004 Raymondville Water	17,900	TO M	
***** 23.075-2-6 *****						
8758 SH 56						1- 71- 5
23.075-2-6	210 1 Family Res		VET WAR C 41122	0	4,950	0
Leach Constance B	Norwood-Norfolk 406201	4,100	VET WAR T 41123	0	0	4,950
PO Box 101	FRNT 50.00 DPTH 150.00	33,000	Enhanced S 41834	0	0	33,000
Raymondville, NY 13678	EAST-0332868 NRTH-1763568		COUNTY TAXABLE VALUE	28,050		
	DEED BOOK 2003 PG-10333		TOWN TAXABLE VALUE	28,050		
	FULL MARKET VALUE	40,244	SCHOOL TAXABLE VALUE	0		
			FD028 Norfolk Fire Dist	33,000	TO M	
			LT023 Raymondville Light	33,000	TO M	
			WD004 Raymondville Water	33,000	TO M	
***** 23.075-2-7 *****						
8756 SH 56						1- 41-13
23.075-2-7	210 1 Family Res		Aged - All 41800	0	10,550	10,550
Francis Maude P	Norwood-Norfolk 406201	6,000	Enhanced S 41834	0	0	10,550
Francis Eliz	50xvar	21,100	COUNTY TAXABLE VALUE	10,550		
PO Box 114	FRNT 50.00 DPTH		TOWN TAXABLE VALUE	10,550		
Raymondville, NY 13678	ACRES 0.51		SCHOOL TAXABLE VALUE	0		
	EAST-0332967 NRTH-1763512		FD028 Norfolk Fire Dist	21,100	TO M	
	DEED BOOK 856 PG-00129		LT023 Raymondville Light	21,100	TO M	
	FULL MARKET VALUE	25,732	WD004 Raymondville Water	21,100	TO M	
***** 23.075-2-9 *****						
8754 SH 56						1- 89- 3
23.075-2-9	210 1 Family Res		COUNTY TAXABLE VALUE	42,500		
Paige Frank L	Norwood-Norfolk 406201	5,200	TOWN TAXABLE VALUE	42,500		
Paige Debra A	75x189x60x160	42,500	SCHOOL TAXABLE VALUE	42,500		
3 Debra Drive Apt 113	FRNT 51.00 DPTH 150.00		FD028 Norfolk Fire Dist	42,500	TO M	
Potsdam, NY 13676-1937	EAST-0332862 NRTH-1763465		LT023 Raymondville Light	42,500	TO M	
	DEED BOOK 1016 PG-00231		WD004 Raymondville Water	42,500	TO M	
	FULL MARKET VALUE	51,829				
***** 23.075-2-10.11 *****						
8750 SH 56						1-117- 1.1
23.075-2-10.11	210 1 Family Res		COUNTY TAXABLE VALUE	41,900		
Conte Jason P	Norwood-Norfolk 406201	6,200	TOWN TAXABLE VALUE	41,900		
PO Box 111	See 2001-8079 Approp	41,900	SCHOOL TAXABLE VALUE	41,900		
Raymondville, NY 13678	70x308x151x240x75x165		FD028 Norfolk Fire Dist	41,900	TO M	
	FRNT 70.00 DPTH 308.00		LT023 Raymondville Light	41,900	TO M	
	ACRES 0.89 BANK8888830		WD004 Raymondville Water	41,900	TO M	
	EAST-0332946 NRTH-0176383					
	DEED BOOK 1998 PG-8104					
	FULL MARKET VALUE	51,098				

STATE OF NEW YORK
 COUNTY - St Lawrence
 TOWN - Norfolk
 SWIS - 406289

2 0 1 5 T E N T A T I V E A S S E S S M E N T R O L L
 T A X A B L E SECTION OF THE ROLL - 1

PAGE 272
 VALUATION DATE-JUL 01, 2014
 TAXABLE STATUS DATE-MAR 01, 2015

TAX MAP NUMBER SEQUENCE
 UNIFORM PERCENT OF VALUE IS 082.00
 UNIFORM PERCENT OF VALUE IS 082.00

TAX MAP PARCEL NUMBER	PROPERTY LOCATION & CLASS	ASSESSMENT	EXEMPTION CODE	COUNTY	TOWN	SCHOOL
CURRENT OWNERS NAME	SCHOOL DISTRICT	LAND	TAX DESCRIPTION	TAXABLE VALUE		ACCOUNT NO.
CURRENT OWNERS ADDRESS	PARCEL SIZE/GRID COORD	TOTAL	SPECIAL DISTRICTS			

23.075-2-11	8748 SH 56			23.075-2-11		*****
Trimm Dustin	220 2 Family Res		COUNTY TAXABLE VALUE	51,800		1-117- 2
PO Box 286	Norwood-Norfolk 406201	3,700	TOWN TAXABLE VALUE	51,800		
Norfolk, NY 13667	See 2001-8078 Approp	51,800	SCHOOL TAXABLE VALUE	51,800		
	FRNT 75.00 DPTH 65.00		FD028 Norfolk Fire Dist	51,800 TO M		
	EAST-0332808 NRTH-1763257		LT023 Raymondville Light	51,800 TO M		
	DEED BOOK 2011 PG-18592		WD004 Raymondville Water	51,800 TO M		
	FULL MARKET VALUE	63,171				

23.075-2-12	8744 SH 56			23.075-2-12		*****
Trimm Stephen	311 Res vac land		COUNTY TAXABLE VALUE	6,700		1- 75- 6
220 Converse Rd	Norwood-Norfolk 406201	6,700	TOWN TAXABLE VALUE	6,700		
Winthrop, NY 13697	FRNT 116.00 DPTH	6,700	SCHOOL TAXABLE VALUE	6,700		
	ACRES 2.30		FD028 Norfolk Fire Dist	6,700 TO M		
	EAST-0333095 NRTH-1763138		LT023 Raymondville Light	6,700 TO M		
	DEED BOOK 2012 PG-16561		WD004 Raymondville Water	6,700 TO M		
	FULL MARKET VALUE	8,171				

23.075-2-13	8738 SH 56			23.075-2-13		*****
Conte Roger	422 Diner/lunch		COUNTY TAXABLE VALUE	55,000		1- 75- 7
Conte Mary	Norwood-Norfolk 406201	11,400	TOWN TAXABLE VALUE	55,000		
3459 County Route 49	See 2001-8078 Approp	55,000	SCHOOL TAXABLE VALUE	55,000		
Norfolk, NY 13667	FRNT 130.00 DPTH		FD028 Norfolk Fire Dist	55,000 TO M		
	ACRES 2.70		LT023 Raymondville Light	55,000 TO M		
	EAST-0333103 NRTH-1763013		WD004 Raymondville Water	55,000 TO M		
	DEED BOOK 2012 PG-14435					
	FULL MARKET VALUE	67,073				

23.075-2-14.11	8734 SH 56			23.075-2-14.11		*****
Lytle Cindy	447 Truck termnl		COUNTY TAXABLE VALUE	39,600		1-117- 3.1
26 River St	Norwood-Norfolk 406201	12,600	TOWN TAXABLE VALUE	39,600		
Norwood, NY 13668	FRNT 172.00 DPTH 404.00	39,600	SCHOOL TAXABLE VALUE	39,600		
	ACRES 1.60		FD028 Norfolk Fire Dist	39,600 TO M		
	EAST-0332944 NRTH-1762875		LT023 Raymondville Light	39,600 TO M		
	DEED BOOK 2013 PG-13813		WD004 Raymondville Water	39,600 TO M		
	FULL MARKET VALUE	48,293				

23.075-2-17	8728 SH 56			23.075-2-17		*****
Roy Reginald	210 1 Family Res		COUNTY TAXABLE VALUE	8,000		1- 44-11
Roy Hazel	Norwood-Norfolk 406201	3,700	TOWN TAXABLE VALUE	8,000		
PO Box 42	FRNT 40.00 DPTH 404.00	8,000	SCHOOL TAXABLE VALUE	8,000		
Raymondville, NY 13678	EAST-0332937 NRTH-1762772		FD028 Norfolk Fire Dist	8,000 TO M		
	DEED BOOK 931 PG-00567		LT023 Raymondville Light	8,000 TO M		
	FULL MARKET VALUE	9,756	WD004 Raymondville Water	8,000 TO M		

STATE OF NEW YORK
COUNTY - St Lawrence
TOWN - Norfolk
SWIS - 406289

2 0 1 5 T E N T A T I V E A S S E S S M E N T R O L L
T A X A B L E SECTION OF THE ROLL - 1

PAGE 273
VALUATION DATE-JUL 01, 2014
TAXABLE STATUS DATE-MAR 01, 2015

TAX MAP NUMBER SEQUENCE
UNIFORM PERCENT OF VALUE IS 082.00
UNIFORM PERCENT OF VALUE IS 082.00

TAX MAP PARCEL NUMBER	PROPERTY LOCATION & CLASS	ASSESSMENT	EXEMPTION CODE	COUNTY	TOWN	SCHOOL
CURRENT OWNERS NAME	SCHOOL DISTRICT	LAND	TAX DESCRIPTION	TAXABLE VALUE		
CURRENT OWNERS ADDRESS	PARCEL SIZE/GRID COORD	TOTAL	SPECIAL DISTRICTS			ACCOUNT NO.

23.075-2-18	8726 SH 56					23.075-2-18 *****
Roy Cynthia M	210 1 Family Res		Basic Star 41854	0	0	1-100- 9
PO Box 255	Norwood-Norfolk 406201	5,500	COUNTY TAXABLE VALUE		44,700	24,600
Norfolk, NY 13667	FRNT 75.00 DPTH 240.00	44,700	TOWN TAXABLE VALUE		44,700	
	EAST-0332853 NRTH-1762720		SCHOOL TAXABLE VALUE		20,100	
	DEED BOOK 2013 PG-19340		FD028 Norfolk Fire Dist		44,700 TO M	
	FULL MARKET VALUE	54,512	LT023 Raymondville Light		44,700 TO M	
			WD004 Raymondville Water		44,700 TO M	

23.075-2-19	8724 SH 56					23.075-2-19 *****
Roy Cynthia	210 1 Family Res		COUNTY TAXABLE VALUE		6,000	1-105- 8
PO Box 255	Norwood-Norfolk 406201	5,500	TOWN TAXABLE VALUE		6,000	
Norfolk, NY 13667	FRNT 70.00 DPTH 188.00	6,000	SCHOOL TAXABLE VALUE		6,000	
	EAST-0332821 NRTH-1762649		FD028 Norfolk Fire Dist		6,000 TO M	
	DEED BOOK 2014 PG-8566		LT023 Raymondville Light		6,000 TO M	
	FULL MARKET VALUE	7,317	WD004 Raymondville Water		6,000 TO M	

23.075-2-21	8716 SH 56					23.075-2-21 *****
Ladue William R	220 2 Family Res		COUNTY TAXABLE VALUE		44,700	1- 99- 7
403 State Highway 37C	Norwood-Norfolk 406201	4,800	TOWN TAXABLE VALUE		44,700	
Massena, NY 13662	FRNT 60.00 DPTH 254.00	44,700	SCHOOL TAXABLE VALUE		44,700	
	EAST-0332828 NRTH-1762483		FD028 Norfolk Fire Dist		44,700 TO M	
	DEED BOOK 2014 PG-7870		LT023 Raymondville Light		44,700 TO M	
	FULL MARKET VALUE	54,512	WD004 Raymondville Water		44,700 TO M	

23.075-2-22	8714 SH 56					23.075-2-22 *****
Ladue William R	210 1 Family Res		COUNTY TAXABLE VALUE		48,500	1-105-11
403 State Highway 37C	Norwood-Norfolk 406201	4,800	TOWN TAXABLE VALUE		48,500	
Massena, NY 13662	FRNT 60.00 DPTH 250.00	48,500	SCHOOL TAXABLE VALUE		48,500	
	EAST-0332822 NRTH-1762417		FD028 Norfolk Fire Dist		48,500 TO M	
	DEED BOOK 2014 PG-7870		LT023 Raymondville Light		48,500 TO M	
	FULL MARKET VALUE	59,146	WD004 Raymondville Water		48,500 TO M	

23.075-2-23	8712 SH 56					23.075-2-23 *****
Starks Malcolm G (LU)	210 1 Family Res		Enhanced S 41834	0	0	1-112-13
Starks Mary B (LU)	Norwood-Norfolk 406201	5,700	COUNTY TAXABLE VALUE		56,500	53,550
PO Box 187	FRNT 81.00 DPTH 270.00	56,500	TOWN TAXABLE VALUE		56,500	
Raymondville, NY 13678	ACRES 0.50		SCHOOL TAXABLE VALUE		2,950	
	EAST-0332842 NRTH-1762343		FD028 Norfolk Fire Dist		56,500 TO M	
	DEED BOOK 2013 PG-2213		LT023 Raymondville Light		56,500 TO M	
	FULL MARKET VALUE	68,902	WD004 Raymondville Water		56,500 TO M	

STATE OF NEW YORK
COUNTY - St Lawrence
TOWN - Norfolk
SWIS - 406289

2 0 1 5 T E N T A T I V E A S S E S S M E N T R O L L
T A X A B L E SECTION OF THE ROLL - 1

PAGE 274
VALUATION DATE-JUL 01, 2014
TAXABLE STATUS DATE-MAR 01, 2015

TAX MAP NUMBER SEQUENCE
UNIFORM PERCENT OF VALUE IS 082.00
UNIFORM PERCENT OF VALUE IS 082.00

TAX MAP PARCEL NUMBER	PROPERTY LOCATION & CLASS	ASSESSMENT	EXEMPTION CODE	COUNTY	TOWN	SCHOOL
CURRENT OWNERS NAME	SCHOOL DISTRICT	LAND	TAX DESCRIPTION	TAXABLE VALUE		
CURRENT OWNERS ADDRESS	PARCEL SIZE/GRID COORD	TOTAL	SPECIAL DISTRICTS	ACCOUNT NO.		

23.075-2-24	8708 SH 56 & 5 Raymond St			23.075-2-24		*****
Baldrige Marie	433 Auto body		COUNTY TAXABLE VALUE	72,400		1- 73- 7
PO Box 712	Norwood-Norfolk 406201	6,900	TOWN TAXABLE VALUE	72,400		
Norfolk, NY 13667	FRNT 140.00 DPTH 270.00	72,400	SCHOOL TAXABLE VALUE	72,400		
	ACRES 0.87		FD028 Norfolk Fire Dist	72,400	TO M	
	EAST-0332835 NRTH-1762243		LT023 Raymondville Light	72,400	TO M	
	DEED BOOK 2010 PG-19381		WD004 Raymondville Water	72,400	TO M	
	FULL MARKET VALUE	88,293				

23.075-2-25	4,6 Raymond St			23.075-2-25		*****
Richards Janet (LC)	220 2 Family Res		Basic Star 41854	0	0	1- 75-11
Richards Alan (LC)	Norwood-Norfolk 406201	4,400	COUNTY TAXABLE VALUE	12,600	0	12,600
PO Box 88	1960 9 X 28 Trlr	12,600	TOWN TAXABLE VALUE	12,600		
Raymondville, NY 13678	FRNT 85.00 DPTH 108.00		SCHOOL TAXABLE VALUE	0		
	EAST-0332887 NRTH-1762089		FD028 Norfolk Fire Dist	12,600	TO M	
	DEED BOOK 1999 PG-6726		LT023 Raymondville Light	12,600	TO M	
	FULL MARKET VALUE	15,366	WD004 Raymondville Water	12,600	TO M	

23.075-2-26	2 Raymond St			23.075-2-26		*****
Gmyr Pamela	311 Res vac land		COUNTY TAXABLE VALUE	3,800		1- 58- 6
431 Grantville Rd	Norwood-Norfolk 406201	3,800	TOWN TAXABLE VALUE	3,800		
Norfolk, NY 13667	FRNT 65.00 DPTH 108.00	3,800	SCHOOL TAXABLE VALUE	3,800		
	EAST-0332812 NRTH-1762089		FD028 Norfolk Fire Dist	3,800	TO M	
	DEED BOOK 2009 PG-9371		LT023 Raymondville Light	3,800	TO M	
	FULL MARKET VALUE	4,634	WD004 Raymondville Water	3,800	TO M	

23.075-2-27.1	444 Joy Rd			23.075-2-27.1		*****
Oakes Darrin	210 1 Family Res		COUNTY TAXABLE VALUE	51,700		1-105- 9
2946 County Route 55	Norwood-Norfolk 406201	4,500	TOWN TAXABLE VALUE	51,700		
Brasher Falls, NY 13613	108'x61'x152'x130'	51,700	SCHOOL TAXABLE VALUE	51,700		
	FRNT 108.00 DPTH 95.00		FD028 Norfolk Fire Dist	51,700	TO M	
	EAST-0332719 NRTH-1762012		LT023 Raymondville Light	51,700	TO M	
	DEED BOOK 2013 PG-17890		WD004 Raymondville Water	51,700	TO M	
	FULL MARKET VALUE	63,049				

23.075-2-28	8700 SH 56			23.075-2-28		*****
Gmyr Pamela	220 2 Family Res		COUNTY TAXABLE VALUE	14,300		1-120-12
431 Grantville Rd	Norwood-Norfolk 406201	3,300	TOWN TAXABLE VALUE	14,300		
Norfolk, NY 13667	FRNT 54.00 DPTH 100.00	14,300	SCHOOL TAXABLE VALUE	14,300		
	EAST-0332730 NRTH-1762069		FD028 Norfolk Fire Dist	14,300	TO M	
	DEED BOOK 2014 PG-14959		LT023 Raymondville Light	14,300	TO M	
	FULL MARKET VALUE	17,439	WD004 Raymondville Water	14,300	TO M	

STATE OF NEW YORK
COUNTY - St Lawrence
TOWN - Norfolk
SWIS - 406289

2 0 1 5 T E N T A T I V E A S S E S S M E N T R O L L

T A X A B L E SECTION OF THE ROLL - 1

VALUATION DATE-JUL 01, 2014

TAXABLE STATUS DATE-MAR 01, 2015

TAX MAP NUMBER SEQUENCE
UNIFORM PERCENT OF VALUE IS 082.00
UNIFORM PERCENT OF VALUE IS 082.00

TAX MAP PARCEL NUMBER	PROPERTY LOCATION & CLASS	ASSESSMENT	EXEMPTION CODE	COUNTY	TOWN	SCHOOL
CURRENT OWNERS NAME	SCHOOL DISTRICT	LAND	TAX DESCRIPTION	TAXABLE VALUE		
CURRENT OWNERS ADDRESS	PARCEL SIZE/GRID COORD	TOTAL	SPECIAL DISTRICTS	ACCOUNT NO.		

23.075-2-29	8702 SH 56			23.075-2-29		1- 62-11
Gmyr Pamela	210 1 Family Res		COUNTY TAXABLE VALUE	22,700		
431 Grantville Rd	Norwood-Norfolk 406201	3,300	TOWN TAXABLE VALUE	22,700		
Norfolk, NY 13667	FRNT 54.00 DPTH 100.00	22,700	SCHOOL TAXABLE VALUE	22,700		
	EAST-0332735 NRTH-1762122		FD028 Norfolk Fire Dist	22,700	TO M	
	DEED BOOK 2009 PG-9371		LT023 Raymondville Light	22,700	TO M	
	FULL MARKET VALUE	27,683	WD004 Raymondville Water	22,700	TO M	

23.075-2-30	8705 SH 56			23.075-2-30		1-105-10
Maslin Darian L	210 1 Family Res		COUNTY TAXABLE VALUE	27,000		
PO Box 136	Norwood-Norfolk 406201	6,400	TOWN TAXABLE VALUE	27,000		
Raymondville, NY 13678	190xvar Res Old Style	27,000	SCHOOL TAXABLE VALUE	27,000		
	FRNT 147.00 DPTH 135.00		FD028 Norfolk Fire Dist	27,000	TO M	
	EAST-0332568 NRTH-1762117		LT023 Raymondville Light	27,000	TO M	
	DEED BOOK 2013 PG-16296		WD004 Raymondville Water	27,000	TO M	
	FULL MARKET VALUE	32,927				

23.075-2-33	8741 SH 56			23.075-2-33		1- 50- 2
LaPage Steve (LC)	210 1 Family Res		Basic Star 41854 0	0	0	24,600
LaPage Helen (LC)	Norwood-Norfolk 406201	6,400	COUNTY TAXABLE VALUE	47,600		
PO Box 84	Land contract to LaPage	47,600	TOWN TAXABLE VALUE	47,600		
Raymondville, NY 13678	1.75 Ar		SCHOOL TAXABLE VALUE	23,000		
	ACRES 1.50		FD028 Norfolk Fire Dist	47,600	TO M	
	EAST-0332561 NRTH-1763177		LT023 Raymondville Light	47,600	TO M	
	DEED BOOK 1057 PG-992		WD004 Raymondville Water	47,600	TO M	
	FULL MARKET VALUE	58,049				

23.075-2-34	SH 56			23.075-2-34		1-116-15.1
Thrana Benedict	311 Res vac land		COUNTY TAXABLE VALUE	1,300		
Thrana Jane	Norwood-Norfolk 406201	1,300	TOWN TAXABLE VALUE	1,300		
PO Box 99	FRNT 12.50 DPTH 335.00	1,300	SCHOOL TAXABLE VALUE	1,300		
Raymondville, NY 13678	ACRES 0.10		FD028 Norfolk Fire Dist	1,300	TO M	
	EAST-0332530 NRTH-1763325		LT023 Raymondville Light	1,300	TO M	
	DEED BOOK 1062 PG-470		WD004 Raymondville Water	1,300	TO M	
	FULL MARKET VALUE	1,585				

23.075-2-35	SH 56			23.075-2-35		1- 48- 7
Thrana Benedict	330 Vacant comm		COUNTY TAXABLE VALUE	10,100		
Thrana Jane	Norwood-Norfolk 406201	10,100	TOWN TAXABLE VALUE	10,100		
PO Box 99	130'wf	10,100	SCHOOL TAXABLE VALUE	10,100		
Raymondville, NY 13678	FRNT 129.00 DPTH 310.00		FD028 Norfolk Fire Dist	10,100	TO M	
	EAST-0332615 NRTH-1763383		LT023 Raymondville Light	10,100	TO M	
	DEED BOOK 1062 PG-470		WD004 Raymondville Water	10,100	TO M	
	FULL MARKET VALUE	12,317				

STATE OF NEW YORK
COUNTY - St Lawrence
TOWN - Norfolk
SWIS - 406289

2 0 1 5 T E N T A T I V E A S S E S S M E N T R O L L
T A X A B L E SECTION OF THE ROLL - 1

PAGE 276
VALUATION DATE-JUL 01, 2014
TAXABLE STATUS DATE-MAR 01, 2015

TAX MAP NUMBER SEQUENCE
UNIFORM PERCENT OF VALUE IS 082.00
UNIFORM PERCENT OF VALUE IS 082.00

TAX MAP PARCEL NUMBER	PROPERTY LOCATION & CLASS	ASSESSMENT	EXEMPTION CODE	COUNTY	TOWN	SCHOOL
CURRENT OWNERS NAME	SCHOOL DISTRICT	LAND	TAX DESCRIPTION	TAXABLE VALUE		
CURRENT OWNERS ADDRESS	PARCEL SIZE/GRID COORD	TOTAL	SPECIAL DISTRICTS			ACCOUNT NO.
***** 23.075-2-36 *****						
8755 SH 56						1-117- 5
23.075-2-36	270 Mfg housing		VET COM C 41132	0	14,278	0
McGregor Donald	Norwood-Norfolk 406201	6,500	VET COM T 41133	0	0	12,300
PO Box 244	118'wf	57,110	VET DIS C 41142	0	28,555	0
Raymondville, NY 13678	FRNT 117.00 DPTH 310.00		VET DIS T 41143	0	0	24,600
	ACRES 0.83		Basic Star 41854	0	0	0
	EAST-0332588 NRTH-1763510		COUNTY TAXABLE VALUE		14,277	
	DEED BOOK 1082 PG-865		TOWN TAXABLE VALUE		20,210	
	FULL MARKET VALUE	69,646	SCHOOL TAXABLE VALUE		32,510	
			FD028 Norfolk Fire Dist		57,110	TO M
			LT023 Raymondville Light		57,110	TO M
			WD004 Raymondville Water		57,110	TO M
***** 23.075-2-37 *****						
SH 56						1-105- 7
23.075-2-37	312 Vac w/imprv		COUNTY TAXABLE VALUE		5,300	
Brothers Roger	Norwood-Norfolk 406201	4,300	TOWN TAXABLE VALUE		5,300	
Brothers Victoria	FRNT 57.00 DPTH 165.00	5,300	SCHOOL TAXABLE VALUE		5,300	
PO Box 205	EAST-0332661 NRTH-1763703		FD028 Norfolk Fire Dist		5,300	TO M
Raymondville, NY 13678	DEED BOOK 939 PG-427		LT023 Raymondville Light		5,300	TO M
	FULL MARKET VALUE	6,463	WD004 Raymondville Water		5,300	TO M
***** 23.075-2-38.1 *****						
8761 SH 56						1- 93-15
23.075-2-38.1	210 1 Family Res		VET WAR C 41122	0	9,000	0
Brothers Roger	Norwood-Norfolk 406201	8,400	VET WAR T 41123	0	0	7,380
Brothers Victoria	FRNT 110.00 DPTH	60,000	Basic Star 41854	0	0	0
PO Box 205	ACRES 1.30		COUNTY TAXABLE VALUE		51,000	
Raymondville, NY 13678	EAST-0332508 NRTH-1763693		TOWN TAXABLE VALUE		52,620	
	DEED BOOK 963 PG-238		SCHOOL TAXABLE VALUE		35,400	
	FULL MARKET VALUE	73,171	FD028 Norfolk Fire Dist		60,000	TO M
			LT023 Raymondville Light		60,000	TO M
			WD004 Raymondville Water		60,000	TO M
***** 23.075-2-41 *****						
8769 SH 56						1-111-12
23.075-2-41	210 1 Family Res		VET COM C 41132	0	13,500	0
Spencer James T (LU)	Norwood-Norfolk 406201	6,800	VET COM T 41133	0	0	12,300
Spencer Jeanette M (LU)	132'wf	54,000	Enhanced S 41834	0	0	0
PO Box 117	FRNT 132.00 DPTH 340.00		COUNTY TAXABLE VALUE		40,500	
Raymondville, NY 13678	ACRES 1.00		TOWN TAXABLE VALUE		41,700	
	EAST-0332588 NRTH-1763883		SCHOOL TAXABLE VALUE		450	
	DEED BOOK 2004 PG-17456		FD028 Norfolk Fire Dist		54,000	TO M
	FULL MARKET VALUE	65,854	LT023 Raymondville Light		54,000	TO M
			WD004 Raymondville Water		54,000	TO M

STATE OF NEW YORK
COUNTY - St Lawrence
TOWN - Norfolk
SWIS - 406289

2 0 1 5 T E N T A T I V E A S S E S S M E N T R O L L
T A X A B L E SECTION OF THE ROLL - 1

PAGE 277
VALUATION DATE-JUL 01, 2014
TAXABLE STATUS DATE-MAR 01, 2015

TAX MAP NUMBER SEQUENCE
UNIFORM PERCENT OF VALUE IS 082.00
UNIFORM PERCENT OF VALUE IS 082.00

TAX MAP PARCEL NUMBER	PROPERTY LOCATION & CLASS	ASSESSMENT	EXEMPTION CODE	COUNTY	TOWN	SCHOOL
CURRENT OWNERS NAME	SCHOOL DISTRICT	LAND	TAX DESCRIPTION	TAXABLE VALUE		
CURRENT OWNERS ADDRESS	PARCEL SIZE/GRID COORD	TOTAL	SPECIAL DISTRICTS			ACCOUNT NO.
***** 23.075-2-45 *****						
	SH 56					
23.075-2-45	311 Res vac land		COUNTY TAXABLE VALUE	1,000		
Laneville Leonard J	Norwood-Norfolk 406201	1,000	TOWN TAXABLE VALUE	1,000		
3 Bayley Rd	FRNT 55.00 DPTH 55.00	1,000	SCHOOL TAXABLE VALUE	1,000		
Massena, NY 13662	EAST-0332701 NRTH-1763270		FD028 Norfolk Fire Dist	1,000 TO M		
	DEED BOOK 1115 PG-325		LT023 Raymondville Light	1,000 TO M		
	FULL MARKET VALUE	1,220	WD004 Raymondville Water	1,000 TO M		
***** 23.075-2-47 *****						
	8772 SH 56					1-105-14
23.075-2-47	210 1 Family Res		VET COM C 41132	0	9,125	0
Sharlow Kenneth R	Norwood-Norfolk 406201	6,300	VET COM T 41133	0	0	9,125
PO Box 196	FRNT 49.00 DPTH 710.00	36,500	Basic Star 41854	0	0	24,600
Raymondville, NY 13678-0196	ACRES 1.10		COUNTY TAXABLE VALUE	27,375		
	EAST-0333150 NRTH-1763916		TOWN TAXABLE VALUE	27,375		
	DEED BOOK 2008 PG-7236		SCHOOL TAXABLE VALUE	11,900		
	FULL MARKET VALUE	44,512	FD028 Norfolk Fire Dist	36,500 TO M		
			LT023 Raymondville Light	36,500 TO M		
			WD004 Raymondville Water	36,500 TO M		
***** 23.075-2-48 *****						
	8768 SH 56					1-125- 8
23.075-2-48	210 1 Family Res		Basic Star 41854	0	0	24,600
Conte Jason P	Norwood-Norfolk 406201	6,500	COUNTY TAXABLE VALUE	39,000		
PO Box 111	FRNT 106.00 DPTH 710.00	39,000	TOWN TAXABLE VALUE	39,000		
Raymondville, NY 13678	ACRES 1.80		SCHOOL TAXABLE VALUE	14,400		
	EAST-0333112 NRTH-1763839		FD028 Norfolk Fire Dist	39,000 TO M		
	DEED BOOK 2003 PG-15557		LT023 Raymondville Light	39,000 TO M		
	FULL MARKET VALUE	47,561	WD004 Raymondville Water	39,000 TO M		
***** 23.075-2-49.11 *****						
	8766 SH 56					1- 96-10
23.075-2-49.11	652 Govt bldgs		COUNTY TAXABLE VALUE	114,600		
Pretter Capital Management,LLC	Norwood-Norfolk 406201	18,800	TOWN TAXABLE VALUE	114,600		
1659 43rd St	Post Office & 4 Apts	114,600	SCHOOL TAXABLE VALUE	114,600		
Brooklyn, NY 11204	FRNT 62.00 DPTH		FD028 Norfolk Fire Dist	114,600 TO M		
	ACRES 3.80		LT023 Raymondville Light	114,600 TO M		
	EAST-0333208 NRTH-1763684		WD004 Raymondville Water	114,600 TO M		
	DEED BOOK 2006 PG-22285					
	FULL MARKET VALUE	139,756				
***** 23.075-2-50 *****						
	11 Tromboli Rd					1- 89- 2
23.075-2-50	210 1 Family Res		Basic Star 41854	0	0	18,900
Bush Allen L	Norwood-Norfolk 406201	3,800	COUNTY TAXABLE VALUE	18,900		
Bush Darlene A	FRNT 50.00 DPTH 151.00	18,900	TOWN TAXABLE VALUE	18,900		
PO Box 34	EAST-0333070 NRTH-1763495		SCHOOL TAXABLE VALUE	0		
Raymondville, NY 13678	DEED BOOK 965 PG-00580		FD028 Norfolk Fire Dist	18,900 TO M		
	FULL MARKET VALUE	23,049	LT023 Raymondville Light	18,900 TO M		
			WD004 Raymondville Water	18,900 TO M		

STATE OF NEW YORK
COUNTY - St Lawrence
TOWN - Norfolk
SWIS - 406289

2 0 1 5 T E N T A T I V E A S S E S S M E N T R O L L
T A X A B L E SECTION OF THE ROLL - 1

PAGE 278
VALUATION DATE-JUL 01, 2014
TAXABLE STATUS DATE-MAR 01, 2015

TAX MAP NUMBER SEQUENCE
UNIFORM PERCENT OF VALUE IS 082.00
UNIFORM PERCENT OF VALUE IS 082.00

TAX MAP PARCEL NUMBER	PROPERTY LOCATION & CLASS	ASSESSMENT	EXEMPTION CODE	COUNTY	TOWN	SCHOOL
CURRENT OWNERS NAME	SCHOOL DISTRICT	LAND	TAX DESCRIPTION	TAXABLE VALUE		
CURRENT OWNERS ADDRESS	PARCEL SIZE/GRID COORD	TOTAL	SPECIAL DISTRICTS	ACCOUNT NO.		

23.075-2-52	442 Joy Rd			23.075-2-52		1- 98- 1
Villnave Duane	210 1 Family Res		COUNTY TAXABLE VALUE	43,800		
62 Ruddy Rd	Norwood-Norfolk 406201	3,000	TOWN TAXABLE VALUE	43,800		
Madrid, NY 13660	45x130x50x150	43,800	SCHOOL TAXABLE VALUE	43,800		
	FRNT 45.00 DPTH 140.00		FD028 Norfolk Fire Dist	43,800	TO M	
	EAST-0332801 NRTH-1761978		LT023 Raymondville Light	43,800	TO M	
	DEED BOOK 2006 PG-17226		WD004 Raymondville Water	43,800	TO M	
	FULL MARKET VALUE	53,415				

23.075-2-53	440 Joy Rd			23.075-2-53		1-105-12
Villnave Duane	210 1 Family Res		COUNTY TAXABLE VALUE	7,100		
62 Ruddy Rd	Norwood-Norfolk 406201	3,100	TOWN TAXABLE VALUE	7,100		
Madrid, NY 13660	45x150x48x175	7,100	SCHOOL TAXABLE VALUE	7,100		
	FRNT 45.00 DPTH 155.00		FD028 Norfolk Fire Dist	7,100	TO M	
	EAST-0332838 NRTH-1761950		LT023 Raymondville Light	7,100	TO M	
	DEED BOOK 2006 PG-17226		WD004 Raymondville Water	7,100	TO M	
	FULL MARKET VALUE	8,659				

23.075-2-54	438 Joy Rd			23.075-2-54		1- 95-11
Villnave Duane	210 1 Family Res		COUNTY TAXABLE VALUE	29,800		
62 Ruddy Rd	Norwood-Norfolk 406201	5,200	TOWN TAXABLE VALUE	29,800		
Madrid, NY 13660	See 2005-5130 Hwy Abd	29,800	SCHOOL TAXABLE VALUE	29,800		
	94x175x51x190		FD028 Norfolk Fire Dist	29,800	TO M	
	FRNT 84.00 DPTH		LT023 Raymondville Light	29,800	TO M	
	ACRES 0.30		WD004 Raymondville Water	29,800	TO M	
	EAST-0033289 NRTH-0176191					
	DEED BOOK 2006 PG-17226					
	FULL MARKET VALUE	36,341				

23.075-2-55	8699 SH 56			23.075-2-55		1- 30- 6
Sweet Alan	210 1 Family Res		COUNTY TAXABLE VALUE	18,000		
3 North St	Norwood-Norfolk 406201	3,600	TOWN TAXABLE VALUE	18,000		
Madrid, NY 13660	52x157x62x106x12x50	18,000	SCHOOL TAXABLE VALUE	18,000		
	FRNT 52.00 DPTH		FD028 Norfolk Fire Dist	18,000	TO M	
	ACRES 0.15		LT023 Raymondville Light	18,000	TO M	
PRIOR OWNER ON 3/01/2015	EAST-0332521 NRTH-1762007		WD004 Raymondville Water	18,000	TO M	
Sweet Alan	DEED BOOK 2015 PG-1349					
	FULL MARKET VALUE	21,951				

STATE OF NEW YORK
COUNTY - St Lawrence
TOWN - Norfolk
SWIS - 406289

2 0 1 5 T E N T A T I V E A S S E S S M E N T R O L L
T A X A B L E SECTION OF THE ROLL - 1

PAGE 279
VALUATION DATE-JUL 01, 2014
TAXABLE STATUS DATE-MAR 01, 2015

TAX MAP NUMBER SEQUENCE
UNIFORM PERCENT OF VALUE IS 082.00
UNIFORM PERCENT OF VALUE IS 082.00

TAX MAP PARCEL NUMBER	PROPERTY LOCATION & CLASS	ASSESSMENT	EXEMPTION CODE	COUNTY	TOWN	SCHOOL
CURRENT OWNERS NAME	SCHOOL DISTRICT	LAND	TAX DESCRIPTION	TAXABLE VALUE		
CURRENT OWNERS ADDRESS	PARCEL SIZE/GRID COORD	TOTAL	SPECIAL DISTRICTS	ACCOUNT NO.		
***** 23.075-2-56 *****						
8697	SH 56					1- 8-10
23.075-2-56	210 1 Family Res		Basic Star 41854	0	0	20,400
Thrana Nathan (LC)	Norwood-Norfolk 406201	3,500	COUNTY TAXABLE VALUE		20,400	
Thrana Melissa (LC)	.12 Ar	20,400	TOWN TAXABLE VALUE		20,400	
PO Box 27	FRNT 44.00 DPTH 157.00		SCHOOL TAXABLE VALUE		0	
Raymondville, NY 13678	EAST-0332516 NRTH-1761958		FD028 Norfolk Fire Dist		20,400	TO M
	DEED BOOK 00976 PG-00509		LT023 Raymondville Light		20,400	TO M
	FULL MARKET VALUE	24,878	WD004 Raymondville Water		20,400	TO M
***** 23.075-3-1 *****						
531	River Rd					1-128- 3
23.075-3-1	210 1 Family Res - WTRFNT		Basic Star 41854	0	0	24,600
Felix William H	Norwood-Norfolk 406201	7,200	COUNTY TAXABLE VALUE		127,200	
PO Box 82	3 Ar	127,200	TOWN TAXABLE VALUE		127,200	
Raymondville, NY 12678	FRNT 340.00 DPTH		SCHOOL TAXABLE VALUE		102,600	
	ACRES 2.80		FD028 Norfolk Fire Dist		127,200	TO M
	EAST-0331773 NRTH-1762657		LT023 Raymondville Light		127,200	TO M
	DEED BOOK 2007 PG-8263					
	FULL MARKET VALUE	155,122				

STATE OF NEW YORK
 COUNTY - St Lawrence
 TOWN - Norfolk
 SWIS - 406289

2 0 1 5 T E N T A T I V E A S S E S S M E N T R O L L
 T A X A B L E S E C T I O N O F T H E R O L L - 1
 M A P S E C T I O N - 0 2 3
 S U B - S E C T I O N - 0 7 5
 U N I F O R M P E R C E N T O F V A L U E I S 0 8 2 . 0 0

PAGE 280
 VALUATION DATE-JUL 01, 2014
 TAXABLE STATUS DATE-MAR 01, 2015
 RPS150/V04/L015
 CURRENT DATE 4/30/2015

*** S P E C I A L D I S T R I C T S U M M A R Y ***

CODE	DISTRICT NAME	TOTAL PARCELS	EXTENSION TYPE	EXTENSION VALUE	AD VALOREM VALUE	EXEMPT AMOUNT	TAXABLE VALUE
FD028	Norfolk Fire D	45	TOTAL M		1540,310		1540,310
LT023	Raymondville L	45	TOTAL M		1540,310		1540,310
WD004	Raymondville W	44	TOTAL M		1413,110		1413,110

*** S C H O O L D I S T R I C T S U M M A R Y ***

CODE	DISTRICT NAME	TOTAL PARCELS	ASSESSED LAND	ASSESSED TOTAL	EXEMPT AMOUNT	TOTAL TAXABLE	STAR AMOUNT	STAR TAXABLE
406201	Norwood-Norfolk	45	260,100	1540,310	10,550	1529,760	423,950	1105,810
	S U B - T O T A L	45	260,100	1540,310	10,550	1529,760	423,950	1105,810
	T O T A L	45	260,100	1540,310	10,550	1529,760	423,950	1105,810

*** S Y S T E M C O D E S S U M M A R Y ***

NO SYSTEM EXEMPTIONS AT THIS LEVEL

*** E X E M P T I O N S U M M A R Y ***

CODE	DESCRIPTION	TOTAL PARCELS	COUNTY	TOWN	SCHOOL
41122	VET WAR C	2	13,950		
41123	VET WAR T	2		12,330	
41132	VET COM C	3	36,903		
41133	VET COM T	3		33,725	
41142	VET DIS C	1	28,555		
41143	VET DIS T	1		24,600	
41800	Aged - All	1	10,550	10,550	10,550
41834	Enhanced S	4			150,650
41854	Basic Star	12			273,300
	T O T A L	29	89,958	81,205	434,500

STATE OF NEW YORK
COUNTY - St Lawrence
TOWN - Norfolk
SWIS - 406289

2 0 1 5 T E N T A T I V E A S S E S S M E N T R O L L
T A X A B L E SECTION OF THE ROLL - 1
M A P S E C T I O N - 023
S U B - S E C T I O N - 075
UNIFORM PERCENT OF VALUE IS 082.00

PAGE 281
VALUATION DATE-JUL 01, 2014
TAXABLE STATUS DATE-MAR 01, 2015
RPS150/V04/L015
CURRENT DATE 4/30/2015

*** G R A N D T O T A L S ***

ROLL SEC	DESCRIPTION	TOTAL PARCELS	ASSESSED LAND	ASSESSED TOTAL	TAXABLE COUNTY	TAXABLE TOWN	TAXABLE SCHOOL	STAR TAXABLE
1	TAXABLE	45	260,100	1540,310	1450,352	1459,105	1529,760	1105,810

STATE OF NEW YORK
COUNTY - St Lawrence
TOWN - Norfolk
SWIS - 406289

2 0 1 5 T E N T A T I V E A S S E S S M E N T R O L L
T A X A B L E SECTION OF THE ROLL - 1

PAGE 282
VALUATION DATE-JUL 01, 2014
TAXABLE STATUS DATE-MAR 01, 2015

TAX MAP NUMBER SEQUENCE
UNIFORM PERCENT OF VALUE IS 082.00
UNIFORM PERCENT OF VALUE IS 082.00

TAX MAP PARCEL NUMBER	PROPERTY LOCATION & CLASS	ASSESSMENT	EXEMPTION CODE	COUNTY	TOWN	SCHOOL
CURRENT OWNERS NAME	SCHOOL DISTRICT	LAND	TAX DESCRIPTION	TAXABLE VALUE		
CURRENT OWNERS ADDRESS	PARCEL SIZE/GRID COORD	TOTAL	SPECIAL DISTRICTS			ACCOUNT NO.

23.083-1-1	502 River Rd			23.083-1-1		*****
Bond Susan	210 1 Family Res		COUNTY TAXABLE VALUE			1-105- 6
12 Crabb St	Norwood-Norfolk 406201	6,300	TOWN TAXABLE VALUE			
Norfolk, NY 13667	180x470x335	31,900	SCHOOL TAXABLE VALUE			
	FRNT 180.00 DPTH		FD028 Norfolk Fire Dist			
	ACRES 1.10		LT023 Raymondville Light			
	EAST-0331693 NRTH-1761878					
	DEED BOOK 1032 PG-00545					
	FULL MARKET VALUE	38,902				

23.083-1-2	500 River Rd			23.083-1-2		*****
Clark Charlotte R	210 1 Family Res		Basic Star 41854	0	0	1-105- 5.1
Shantie Diane M	Norwood-Norfolk 406201	7,500	COUNTY TAXABLE VALUE			24,600
PO Box 96	176'x360'x117'x202'	32,100	TOWN TAXABLE VALUE			
Raymondville, NY 13678	FRNT 176.00 DPTH 281.00		SCHOOL TAXABLE VALUE			
	ACRES 0.81		FD028 Norfolk Fire Dist			
	EAST-0331620 NRTH-1761790		LT023 Raymondville Light			
	DEED BOOK 2013 PG-16588					
	FULL MARKET VALUE	39,146				

23.083-2-3	8695 SH 56			23.083-2-3		*****
Debien Patricia	210 1 Family Res		COUNTY TAXABLE VALUE			1-129- 3
PO Box 62	Norwood-Norfolk 406201	3,500	TOWN TAXABLE VALUE			
Raymondville, NY 13678	FRNT 44.00 DPTH 157.00	18,900	SCHOOL TAXABLE VALUE			
	EAST-0332514 NRTH-1761916		FD028 Norfolk Fire Dist			
	DEED BOOK 988 PG-00084		LT023 Raymondville Light			
	FULL MARKET VALUE	23,049	WD004 Raymondville Water			

23.083-2-4	8693 SH 56			23.083-2-4		*****
Debien Mark	210 1 Family Res		COUNTY TAXABLE VALUE			1- 30-11
Debien Linda	Norwood-Norfolk 406201	3,500	TOWN TAXABLE VALUE			
2 Smith St	FRNT 44.00 DPTH 157.00	8,500	SCHOOL TAXABLE VALUE			
Canajoharie, NY 13317	EAST-0332511 NRTH-1761873		FD028 Norfolk Fire Dist			
	DEED BOOK 775 PG-00430		LT023 Raymondville Light			
	FULL MARKET VALUE	10,366				

23.083-2-5	8691 SH 56			23.083-2-5		*****
Cota Thomas J	210 1 Family Res		Basic Star 41854	0	0	1- 34-14
Cota Britnie L	Norwood-Norfolk 406201	3,500	COUNTY TAXABLE VALUE			22,700
PO Box 95	FRNT 44.00 DPTH 157.00	22,700	TOWN TAXABLE VALUE			
Raymondville, NY 13678	EAST-0332506 NRTH-1761827		SCHOOL TAXABLE VALUE			
	DEED BOOK 2004 PG-10690		FD028 Norfolk Fire Dist			
	FULL MARKET VALUE	27,683	LT023 Raymondville Light			
			WD004 Raymondville Water			

STATE OF NEW YORK
 COUNTY - St Lawrence
 TOWN - Norfolk
 SWIS - 406289

2 0 1 5 T E N T A T I V E A S S E S S M E N T R O L L
 T A X A B L E SECTION OF THE ROLL - 1

PAGE 283
 VALUATION DATE-JUL 01, 2014
 TAXABLE STATUS DATE-MAR 01, 2015

TAX MAP NUMBER SEQUENCE
 UNIFORM PERCENT OF VALUE IS 082.00
 UNIFORM PERCENT OF VALUE IS 082.00

TAX MAP PARCEL NUMBER	PROPERTY LOCATION & CLASS	ASSESSMENT	EXEMPTION CODE-----	COUNTY-----	TOWN-----	SCHOOL
CURRENT OWNERS NAME	SCHOOL DISTRICT	LAND	TAX DESCRIPTION	TAXABLE VALUE		ACCOUNT NO.
CURRENT OWNERS ADDRESS	PARCEL SIZE/GRID COORD	TOTAL	SPECIAL DISTRICTS			

23.083-2-6	8689 SH 56			23.083-2-6		1- 43- 5
Gonyou Paula M	210 1 Family Res		COUNTY TAXABLE VALUE	15,200		
935 Lime Hollow Rd	Norwood-Norfolk 406201	3,500	TOWN TAXABLE VALUE	15,200		
Norfolk, NY 13667	FRNT 44.00 DPTH 157.00	15,200	SCHOOL TAXABLE VALUE	15,200		
	EAST-0332502 NRTH-1761787		FD028 Norfolk Fire Dist	15,200 TO M		
	DEED BOOK 2002 PG-21084		LT023 Raymondville Light	15,200 TO M		
	FULL MARKET VALUE	18,537	WD004 Raymondville Water	15,200 TO M		

23.083-2-7	8687 SH 56			23.083-2-7		1- 21- 1
Darling Dwaine P	210 1 Family Res		COUNTY TAXABLE VALUE	33,100		
Darling A Ruth	Norwood-Norfolk 406201	3,500	TOWN TAXABLE VALUE	33,100		
54 Westwood Dr	FRNT 45.00 DPTH 157.00	33,100	SCHOOL TAXABLE VALUE	33,100		
Massena, NY 13662	EAST-0332502 NRTH-1761743		FD028 Norfolk Fire Dist	33,100 TO M		
	DEED BOOK 2010 PG-15647		LT023 Raymondville Light	33,100 TO M		
	FULL MARKET VALUE	40,366	WD004 Raymondville Water	33,100 TO M		

23.083-2-8.1	8685 SH 56			23.083-2-8.1		1- 80-12
Conte Roger P	210 1 Family Res		COUNTY TAXABLE VALUE	23,000		
3459 County Route 49	Norwood-Norfolk 406201	3,700	TOWN TAXABLE VALUE	23,000		
Norfolk, NY 13667	44x142x44x143	23,000	SCHOOL TAXABLE VALUE	23,000		
	FRNT 44.00 DPTH 192.00		FD028 Norfolk Fire Dist	23,000 TO M		
	EAST-0332493 NRTH-1761700		LT023 Raymondville Light	23,000 TO M		
	DEED BOOK 1095 PG-773		WD004 Raymondville Water	23,000 TO M		
	FULL MARKET VALUE	28,049				

23.083-2-9	8683 SH 56			23.083-2-9		1- 6- 9
Beamis Charlotte M	210 1 Family Res		COUNTY TAXABLE VALUE	45,200		
1089 Old Market Rd	Norwood-Norfolk 406201	3,500	TOWN TAXABLE VALUE	45,200		
West Stockholm, NY 13696	FRNT 45.00 DPTH 157.00	45,200	SCHOOL TAXABLE VALUE	45,200		
	EAST-0332518 NRTH-1761656		FD028 Norfolk Fire Dist	45,200 TO M		
	DEED BOOK 2013 PG-967		LT023 Raymondville Light	45,200 TO M		
	FULL MARKET VALUE	55,122	WD004 Raymondville Water	45,200 TO M		

23.083-2-10	8681 SH 56			23.083-2-10		1- 7- 4
Allen Frederick	210 1 Family Res		Basic Star 41854	0	0	20,200
PO Box 13	Norwood-Norfolk 406201	4,100	COUNTY TAXABLE VALUE	20,200		
Norfolk, NY 13667	65x63x73x95x131	20,200	TOWN TAXABLE VALUE	20,200		
	FRNT 71.00 DPTH		SCHOOL TAXABLE VALUE	0		
	ACRES 0.19		FD028 Norfolk Fire Dist	20,200 TO M		
	EAST-0332490 NRTH-1761593		LT023 Raymondville Light	20,200 TO M		
	DEED BOOK 2003 PG-10854		WD004 Raymondville Water	20,200 TO M		
	FULL MARKET VALUE	24,634				

STATE OF NEW YORK
 COUNTY - St Lawrence
 TOWN - Norfolk
 SWIS - 406289

2 0 1 5 T E N T A T I V E A S S E S S M E N T R O L L
 T A X A B L E SECTION OF THE ROLL - 1

PAGE 284
 VALUATION DATE-JUL 01, 2014
 TAXABLE STATUS DATE-MAR 01, 2015

TAX MAP NUMBER SEQUENCE
 UNIFORM PERCENT OF VALUE IS 082.00
 UNIFORM PERCENT OF VALUE IS 082.00

TAX MAP PARCEL NUMBER	PROPERTY LOCATION & CLASS	ASSESSMENT	EXEMPTION CODE	COUNTY	TOWN	SCHOOL
CURRENT OWNERS NAME	SCHOOL DISTRICT	LAND	TAX DESCRIPTION	TAXABLE VALUE		ACCOUNT NO.
CURRENT OWNERS ADDRESS	PARCEL SIZE/GRID COORD	TOTAL	SPECIAL DISTRICTS			

23.083-2-11	8677 SH 56			23.083-2-11		1- 21- 3
Coller Justin	270 Mfg housing		Basic Star 41854	0	0	20,000
8677 State Highway 56	Norwood-Norfolk 406201	5,100	COUNTY TAXABLE VALUE		20,000	
Norfolk, NY 13667	'85 14X70 Meadowcreek Trl	20,000	TOWN TAXABLE VALUE		20,000	
	99x132x83x73x63		SCHOOL TAXABLE VALUE		0	
	FRNT 99.00 DPTH		FD028 Norfolk Fire Dist		20,000	TO M
	ACRES 0.30		LT023 Raymondville Light		20,000	TO M
	EAST-0332481 NRTH-1761496		WD004 Raymondville Water		20,000	TO M
	DEED BOOK 2007 PG-11715					
	FULL MARKET VALUE	24,390				

23.083-2-12	8673 SH 56			23.083-2-12		1- 21- 2
Stacy Michael J	210 1 Family Res		COUNTY TAXABLE VALUE		39,500	
PO Box 141	Norwood-Norfolk 406201	6,200	TOWN TAXABLE VALUE		39,500	
Raymondville, NY 13678	167x135x156x132	39,500	SCHOOL TAXABLE VALUE		39,500	
	FRNT 167.00 DPTH 134.00		FD028 Norfolk Fire Dist		39,500	TO M
	EAST-0332482 NRTH-1761379		LT023 Raymondville Light		39,500	TO M
	DEED BOOK 2010 PG-4940		WD004 Raymondville Water		39,500	TO M
	FULL MARKET VALUE	48,171				

23.083-2-13.1	8669 SH 56			23.083-2-13.1		1- 12-11
Stacy Michael J	210 1 Family Res		Basic Star 41854	0	0	24,600
PO Box 141	Norwood-Norfolk 406201	5,000	COUNTY TAXABLE VALUE		50,200	
Raymondville, NY 13678	FRNT 75.00 DPTH 195.00	50,200	TOWN TAXABLE VALUE		50,200	
	EAST-0332469 NRTH-1761257		SCHOOL TAXABLE VALUE		25,600	
	DEED BOOK 1076 PG-400		FD028 Norfolk Fire Dist		50,200	TO M
	FULL MARKET VALUE	61,220	LT023 Raymondville Light		50,200	TO M
			WD004 Raymondville Water		50,200	TO M

23.083-2-14	8665 SH 56			23.083-2-14		1- 13-12
Clough Jack L	210 1 Family Res		Basic Star 41854	0	0	24,600
PO Box 288	Norwood-Norfolk 406201	4,300	COUNTY TAXABLE VALUE		37,200	
Norfolk, NY 13667	FRNT 60.00 DPTH 157.00	37,200	TOWN TAXABLE VALUE		37,200	
	BANK8888150		SCHOOL TAXABLE VALUE		12,600	
	EAST-0332445 NRTH-1761189		FD028 Norfolk Fire Dist		37,200	TO M
	DEED BOOK 2012 PG-13628		LT023 Raymondville Light		37,200	TO M
	FULL MARKET VALUE	45,366	WD004 Raymondville Water		37,200	TO M

23.083-2-15	8663 SH 56			23.083-2-15		1-100-15
Kentner Ray Kenneth	411 Apartment		COUNTY TAXABLE VALUE		82,200	
11157 State Highway 37	Norwood-Norfolk 406201	13,400	TOWN TAXABLE VALUE		82,200	
Lisbon, NY 13658	Apartments	82,200	SCHOOL TAXABLE VALUE		82,200	
	FRNT 243.00 DPTH 163.00		FD028 Norfolk Fire Dist		82,200	TO M
	EAST-0332440 NRTH-1761057		LT023 Raymondville Light		82,200	TO M
	DEED BOOK 1082 PG-1147		WD004 Raymondville Water		82,200	TO M
	FULL MARKET VALUE	100,244				

STATE OF NEW YORK
COUNTY - St Lawrence
TOWN - Norfolk
SWIS - 406289

2 0 1 5 T E N T A T I V E A S S E S S M E N T R O L L
T A X A B L E SECTION OF THE ROLL - 1

PAGE 285
VALUATION DATE-JUL 01, 2014
TAXABLE STATUS DATE-MAR 01, 2015

TAX MAP NUMBER SEQUENCE
UNIFORM PERCENT OF VALUE IS 082.00
UNIFORM PERCENT OF VALUE IS 082.00

TAX MAP PARCEL NUMBER	PROPERTY LOCATION & CLASS	ASSESSMENT	EXEMPTION CODE	COUNTY	TOWN	SCHOOL
CURRENT OWNERS NAME	SCHOOL DISTRICT	LAND	TAX DESCRIPTION	TAXABLE VALUE		
CURRENT OWNERS ADDRESS	PARCEL SIZE/GRID COORD	TOTAL	SPECIAL DISTRICTS	ACCOUNT NO.		
***** 23.083-2-16.1 *****						
	SH 56					1-110-10
23.083-2-16.1	330 Vacant comm		COUNTY TAXABLE VALUE	4,500		
Bethel Thomas	Norwood-Norfolk 406201	4,500	TOWN TAXABLE VALUE	4,500		
Bethel Agnes	FRNT 192.00 DPTH 138.00	4,500	SCHOOL TAXABLE VALUE	4,500		
PO Box 98	ACRES 0.61		FD028 Norfolk Fire Dist	4,500	TO M	
Raymondville, NY 13678	EAST-0332421 NRTH-1760669		LT023 Raymondville Light	4,500	TO M	
	DEED BOOK 2001 PG-16877		WD004 Raymondville Water	4,500	TO M	
	FULL MARKET VALUE	5,488				
***** 23.083-2-16.2 *****						
	8653 SH 56					
23.083-2-16.2	433 Auto body		COUNTY TAXABLE VALUE	42,900		
Bethel Thomas	Norwood-Norfolk 406201	12,000	TOWN TAXABLE VALUE	42,900		
Bethel Agnes	153'wf	42,900	SCHOOL TAXABLE VALUE	42,900		
PO Box 98	FRNT 150.00 DPTH		FD028 Norfolk Fire Dist	42,900	TO M	
Raymondville, NY 13678	ACRES 1.20		LT023 Raymondville Light	42,900	TO M	
	EAST-0332343 NRTH-1760846		WD004 Raymondville Water	42,900	TO M	
	DEED BOOK 2001 PG-16876					
	FULL MARKET VALUE	52,317				
***** 23.083-2-17.2 *****						
	Off SH 56					
23.083-2-17.2	311 Res vac land		COUNTY TAXABLE VALUE	500		
Beamis Charlotte M	Norwood-Norfolk 406201	500	TOWN TAXABLE VALUE	500		
1089 Old Market Rd	45sx60s	500	SCHOOL TAXABLE VALUE	500		
West Stockholm, NY 13696	ACRES 0.07		FD028 Norfolk Fire Dist	500	TO M	
	EAST-0332416 NRTH-1761661		LT023 Raymondville Light	500	TO M	
	DEED BOOK 2013 PG-967		WD004 Raymondville Water	500	TO M	
	FULL MARKET VALUE	610				
***** 23.083-2-17.13 *****						
	Off SH 56					
23.083-2-17.13	311 Res vac land		COUNTY TAXABLE VALUE	500		
Bethel Timothy A	Norwood-Norfolk 406201	500	TOWN TAXABLE VALUE	500		
PO Box 193	ACRES 0.37	500	SCHOOL TAXABLE VALUE	500		
Raymondville, NY 13678	EAST-0332383 NRTH-1761088		FD028 Norfolk Fire Dist	500	TO M	
	DEED BOOK 2006 PG-7971		LT023 Raymondville Light	500	TO M	
	FULL MARKET VALUE	610				
***** 23.083-2-17.111 *****						
	Off SH 56					
23.083-2-17.111	311 Res vac land		COUNTY TAXABLE VALUE	600		
Fiacco Thomas	Norwood-Norfolk 406201	600	TOWN TAXABLE VALUE	600		
PO Box 126	Landlocked	600	SCHOOL TAXABLE VALUE	600		
Norwood, NY 13668	FRNT 180.00 DPTH 60.00		FD028 Norfolk Fire Dist	600	TO M	
	ACRES 0.25		LT023 Raymondville Light	600	TO M	
	EAST-0332418 NRTH-1761551		WD004 Raymondville Water	600	TO M	
	DEED BOOK 2001 PG-821					
	FULL MARKET VALUE	732				

STATE OF NEW YORK
COUNTY - St Lawrence
TOWN - Norfolk
SWIS - 406289

2 0 1 5 T E N T A T I V E A S S E S S M E N T R O L L
T A X A B L E SECTION OF THE ROLL - 1

PAGE 286
VALUATION DATE-JUL 01, 2014
TAXABLE STATUS DATE-MAR 01, 2015

TAX MAP NUMBER SEQUENCE
UNIFORM PERCENT OF VALUE IS 082.00
UNIFORM PERCENT OF VALUE IS 082.00

TAX MAP PARCEL NUMBER	PROPERTY LOCATION & CLASS	ASSESSMENT	EXEMPTION CODE	COUNTY	TOWN	SCHOOL
CURRENT OWNERS NAME	SCHOOL DISTRICT	LAND	TAX DESCRIPTION	TAXABLE VALUE		
CURRENT OWNERS ADDRESS	PARCEL SIZE/GRID COORD	TOTAL	SPECIAL DISTRICTS	ACCOUNT NO.		
***** 23.083-2-17.112 *****						
	Off SH 56					
23.083-2-17.112	314 Rural vac<10		COUNTY TAXABLE VALUE	600		
Stacy Michael J	Norwood-Norfolk 406201	600	TOWN TAXABLE VALUE	600		
PO Box 141	FRNT 156.00 DPTH 60.00	600	SCHOOL TAXABLE VALUE	600		
Raymondville, NY 13678	ACRES 0.21		FD028 Norfolk Fire Dist	600	TO M	
	EAST-0332406 NRTH-1761382		LT023 Raymondville Light	600	TO M	
	DEED BOOK 2011 PG-14792		WD004 Raymondville Water	600	TO M	
	FULL MARKET VALUE	732				
***** 23.083-2-19 *****						
	Off SH 56					
23.083-2-19	311 Res vac land		COUNTY TAXABLE VALUE	500		
Monroe Greg	Norwood-Norfolk 406201	500	TOWN TAXABLE VALUE	500		
222 Marsh Rd	Former Rail Rd Bed	500	SCHOOL TAXABLE VALUE	500		
Norfolk, NY 13667	45x60		FD028 Norfolk Fire Dist	500	TO M	
	FRNT 45.00 DPTH 60.00		LT023 Raymondville Light	500	TO M	
	EAST-0332414 NRTH-1761750					
	DEED BOOK 2007 PG-20187					
	FULL MARKET VALUE	610				
***** 23.083-2-20 *****						
	8637 SH 56					
23.083-2-20	411 Apartment		COUNTY TAXABLE VALUE	67,600		
Mason Carol	Norwood-Norfolk 406201	15,300	TOWN TAXABLE VALUE	67,600		
2397 County Route 35	ACRES 1.10	67,600	SCHOOL TAXABLE VALUE	67,600		
Norwood, NY 13668	EAST-0332405 NRTH-1760407		FD028 Norfolk Fire Dist	67,600	TO M	
	DEED BOOK 2001 PG-5456		LT023 Raymondville Light	67,600	TO M	
	FULL MARKET VALUE	82,439	WD004 Raymondville Water	67,600	TO M	
***** 23.083-2-21 *****						
	8645 SH 56					
23.083-2-21	314 Rural vac<10		COUNTY TAXABLE VALUE	5,000		
Bethel Timothy A	Norwood-Norfolk 406201	5,000	TOWN TAXABLE VALUE	5,000		
PO Box 193	ACRES 2.00	5,000	SCHOOL TAXABLE VALUE	5,000		
Raymondville, NY 13678	EAST-0332243 NRTH-1760640		FD028 Norfolk Fire Dist	5,000	TO M	
	DEED BOOK 2006 PG-7971		WD004 Raymondville Water	5,000	TO M	
	FULL MARKET VALUE	6,098				
***** 23.083-3-5 *****						
	429 Joy Rd					1-112-12
23.083-3-5	270 Mfg housing		COUNTY TAXABLE VALUE	5,600		
McGregor Paul	Norwood-Norfolk 406201	5,100	TOWN TAXABLE VALUE	5,600		
McGregor Shirley M	81x163	5,600	SCHOOL TAXABLE VALUE	5,600		
PO Box 58	FRNT 81.00 DPTH 163.00		FD028 Norfolk Fire Dist	5,600	TO M	
Raymondville, NY 13678	EAST-0332969 NRTH-1761660		LT023 Raymondville Light	5,600	TO M	
	DEED BOOK 2012 PG-19169		WD004 Raymondville Water	5,600	TO M	
	FULL MARKET VALUE	6,829				

STATE OF NEW YORK
COUNTY - St Lawrence
TOWN - Norfolk
SWIS - 406289

2 0 1 5 T E N T A T I V E A S S E S S M E N T R O L L

T A X A B L E SECTION OF THE ROLL - 1

VALUATION DATE-JUL 01, 2014

TAXABLE STATUS DATE-MAR 01, 2015

TAX MAP NUMBER SEQUENCE
UNIFORM PERCENT OF VALUE IS 082.00
UNIFORM PERCENT OF VALUE IS 082.00

TAX MAP PARCEL NUMBER	PROPERTY LOCATION & CLASS	ASSESSMENT	EXEMPTION CODE	COUNTY	TOWN	SCHOOL
CURRENT OWNERS NAME	SCHOOL DISTRICT	LAND	TAX DESCRIPTION	TAXABLE VALUE		
CURRENT OWNERS ADDRESS	PARCEL SIZE/GRID COORD	TOTAL	SPECIAL DISTRICTS	ACCOUNT NO.		
***** 23.083-3-7 *****						
8692 SH 56						1- 88-13
23.083-3-7	431 Auto dealer		COUNTY TAXABLE VALUE	35,500		
Butch's Auto, LLC	Norwood-Norfolk 406201	10,000	TOWN TAXABLE VALUE	35,500		
8405 State Highway 56	185xvar Comm Garage	35,500	SCHOOL TAXABLE VALUE	35,500		
Norfolk, NY 13667-4222	FRNT 185.00 DPTH		FD028 Norfolk Fire Dist	35,500	TO M	
	ACRES 0.54		LT023 Raymondville Light	35,500	TO M	
	EAST-0332687 NRTH-1761853		WD004 Raymondville Water	35,500	TO M	
	DEED BOOK 2013 PG-8783					
	FULL MARKET VALUE	43,293				
***** 23.083-3-8 *****						
8684 SH 56						1-126-14
23.083-3-8	210 1 Family Res		VET WAR C 41122	0	8,970	0
Conte Lawrence	Norwood-Norfolk 406201	6,400	VET WAR T 41123	0	0	7,380
Conte Victoria	156x133x115x225x162x320	59,800	VET DIS C 41142	0	17,940	0
PO Box 38	FRNT 156.00 DPTH		VET DIS T 41143	0	0	17,940
Raymondville, NY 13678	ACRES 1.40		Basic Star 41854	0	0	24,600
	EAST-0332781 NRTH-1761705		COUNTY TAXABLE VALUE	32,890		
	DEED BOOK 1086 PG-539		TOWN TAXABLE VALUE	34,480		
	FULL MARKET VALUE	72,927	SCHOOL TAXABLE VALUE	35,200		
			FD028 Norfolk Fire Dist	59,800	TO M	
			LT023 Raymondville Light	59,800	TO M	
			WD004 Raymondville Water	59,800	TO M	
***** 23.083-3-9 *****						
8680 SH 56						1- 25-13
23.083-3-9	270 Mfg housing		COUNTY TAXABLE VALUE	6,700		
Conte Lawrence J	Norwood-Norfolk 406201	6,200	TOWN TAXABLE VALUE	6,700		
PO Box 38	1957 8 X 35 Trlr	6,700	SCHOOL TAXABLE VALUE	6,700		
Raymondville, NY 13678	FRNT 100.00 DPTH 146.00		FD028 Norfolk Fire Dist	6,700	TO M	
	EAST-0332682 NRTH-1761573		LT023 Raymondville Light	6,700	TO M	
	DEED BOOK 2003 PG-5255		WD004 Raymondville Water	6,700	TO M	
	FULL MARKET VALUE	8,171				
***** 23.083-3-10 *****						
8676 SH 56						1- 75- 9
23.083-3-10	210 1 Family Res		VET WAR C 41122	0	7,980	0
Bethel Thomas	Norwood-Norfolk 406201	5,400	VET WAR T 41123	0	0	7,380
Bethel Agnes	FRNT 75.00 DPTH 146.00	53,200	Enhanced S 41834	0	0	53,200
PO Box 98	EAST-0332693 NRTH-1761482		COUNTY TAXABLE VALUE	45,220		
Raymondville, NY 13678	DEED BOOK 2001 PG-16875		TOWN TAXABLE VALUE	45,820		
	FULL MARKET VALUE	64,878	SCHOOL TAXABLE VALUE	0		
			FD028 Norfolk Fire Dist	53,200	TO M	
			LT023 Raymondville Light	53,200	TO M	
			WD004 Raymondville Water	53,200	TO M	

STATE OF NEW YORK
 COUNTY - St Lawrence
 TOWN - Norfolk
 SWIS - 406289

2 0 1 5 T E N T A T I V E A S S E S S M E N T R O L L
 T A X A B L E SECTION OF THE ROLL - 1

PAGE 288
 VALUATION DATE-JUL 01, 2014
 TAXABLE STATUS DATE-MAR 01, 2015

TAX MAP NUMBER SEQUENCE
 UNIFORM PERCENT OF VALUE IS 082.00
 UNIFORM PERCENT OF VALUE IS 082.00

TAX MAP PARCEL NUMBER	PROPERTY LOCATION & CLASS	ASSESSMENT	EXEMPTION CODE-----	COUNTY-----	TOWN-----	SCHOOL
CURRENT OWNERS NAME	SCHOOL DISTRICT	LAND	TAX DESCRIPTION	TAXABLE VALUE		ACCOUNT NO.
CURRENT OWNERS ADDRESS	PARCEL SIZE/GRID COORD	TOTAL	SPECIAL DISTRICTS			
***** 23.083-3-11.1 *****						
8672 SH 56	210 1 Family Res		VET COM C 41132	0	13,800	0
23.083-3-11.1	Norwood-Norfolk 406201	6,600	VET COM T 41133	0	0	12,300
Planty Richard L	FRNT 125.00 DPTH 250.00	55,200	Enhanced S 41834	0	0	53,550
Planty Theresa A	ACRES 0.71		COUNTY TAXABLE VALUE		41,400	
8672 State Highway 56	EAST-0332716 NRTH-1761384		TOWN TAXABLE VALUE		42,900	
Norfolk, NY 13667	DEED BOOK 2005 PG-6604		SCHOOL TAXABLE VALUE		1,650	
	FULL MARKET VALUE	67,317	FD028 Norfolk Fire Dist		55,200	TO M
			LT023 Raymondville Light		55,200	TO M
			WD004 Raymondville Water		55,200	TO M
***** 23.083-3-12 *****						
8670 SH 56	210 1 Family Res		Basic Star 41854	0	0	0
23.083-3-12	Norwood-Norfolk 406201	5,000	COUNTY TAXABLE VALUE		35,000	24,600
McComber Dale J	Ranch & 1979 12X50 Trlr	35,000	TOWN TAXABLE VALUE		35,000	
McComber Susan M	FRNT 85.00 DPTH 250.00		SCHOOL TAXABLE VALUE		10,400	
PO Box 75	EAST-0332739 NRTH-1761271		FD028 Norfolk Fire Dist		35,000	TO M
Raymondville, NY 13678	DEED BOOK 2006 PG-4173		LT023 Raymondville Light		35,000	TO M
	FULL MARKET VALUE	42,683	WD004 Raymondville Water		35,000	TO M
***** 23.083-3-13 *****						
8664 SH 56	210 1 Family Res		COUNTY TAXABLE VALUE		77,500	0
23.083-3-13	Norwood-Norfolk 406201	11,400	TOWN TAXABLE VALUE		77,500	53,550
White Donna Woods	1.83 Ar Ranch	77,500	SCHOOL TAXABLE VALUE		77,500	
PO Box 613	ACRES 1.60 BANK8888869		FD028 Norfolk Fire Dist		77,500	TO M
Norfolk, NY 13667	EAST-0332736 NRTH-1761139		LT023 Raymondville Light		77,500	TO M
	DEED BOOK 2005 PG-8868		WD004 Raymondville Water		77,500	TO M
	FULL MARKET VALUE	94,512				
***** 23.083-3-14 *****						
8656 SH 56	210 1 Family Res		Enhanced S 41834	0	0	0
23.083-3-14	Norwood-Norfolk 406201	6,300	COUNTY TAXABLE VALUE		85,900	53,550
Gardner Ernest	125x400x80x260x50x85	85,900	TOWN TAXABLE VALUE		85,900	
Gardner Hazel	FRNT 125.00 DPTH 350.00		SCHOOL TAXABLE VALUE		32,350	
8656 State Highway 56	EAST-0332720 NRTH-1760999		FD028 Norfolk Fire Dist		85,900	TO M
Norfolk, NY 13667	DEED BOOK 2000 PG-18447		LT023 Raymondville Light		85,900	TO M
	FULL MARKET VALUE	104,756	WD004 Raymondville Water		85,900	TO M
***** 23.083-3-16 *****						
Off SH 56	311 Res vac land		COUNTY TAXABLE VALUE		3,800	
23.083-3-16	Norwood-Norfolk 406201	3,800	TOWN TAXABLE VALUE		3,800	
Bethel Thomas	See 2005-5130 Hwy Abd	3,800	SCHOOL TAXABLE VALUE		3,800	
Bethel Agnes	100x175		FD028 Norfolk Fire Dist		3,800	TO M
PO Box 98	ACRES 0.40		LT023 Raymondville Light		3,800	TO M
Raymondville, NY 13678	EAST-0332841 NRTH-1761523		WD004 Raymondville Water		3,800	TO M
	DEED BOOK 2001 PG-16878					
	FULL MARKET VALUE	4,634				

STATE OF NEW YORK
COUNTY - St Lawrence
TOWN - Norfolk
SWIS - 406289

2 0 1 5 T E N T A T I V E A S S E S S M E N T R O L L
T A X A B L E SECTION OF THE ROLL - 1

PAGE 289
VALUATION DATE-JUL 01, 2014
TAXABLE STATUS DATE-MAR 01, 2015

TAX MAP NUMBER SEQUENCE
UNIFORM PERCENT OF VALUE IS 082.00
UNIFORM PERCENT OF VALUE IS 082.00

TAX MAP PARCEL NUMBER	PROPERTY LOCATION & CLASS	ASSESSMENT	EXEMPTION CODE	COUNTY	TOWN	SCHOOL
CURRENT OWNERS NAME	SCHOOL DISTRICT	LAND	TAX DESCRIPTION	TAXABLE VALUE		
CURRENT OWNERS ADDRESS	PARCEL SIZE/GRID COORD	TOTAL	SPECIAL DISTRICTS	ACCOUNT NO.		

23.083-3-17	432 Joy Rd			23.083-3-17		1-120- 6
Conte Roger P	210 1 Family Res		COUNTY TAXABLE VALUE	40,100		
Conte Mary E	Norwood-Norfolk 406201	6,500	TOWN TAXABLE VALUE	40,100		
3459 County Route 49	See 2005-5130 Hwy Abd	40,100	SCHOOL TAXABLE VALUE	40,100		
Norfolk, NY 13667	104X186x149x240		FD028 Norfolk Fire Dist	40,100	TO M	
	FRNT 104.00 DPTH 213.00		LT023 Raymondville Light	40,100	TO M	
	EAST-0332908 NRTH-1761940		WD004 Raymondville Water	40,100	TO M	
	DEED BOOK 1999 PG-4741					
	FULL MARKET VALUE	48,902				

23.083-4-1	8648 SH 56			23.083-4-1		1- 35- 1
Bethel Timothy A	210 1 Family Res		Basic Star 41854	0	0	24,600
Baxter Amy L	Norwood-Norfolk 406201	7,300	COUNTY TAXABLE VALUE	47,100		
PO Box 193	1 Ar	47,100	TOWN TAXABLE VALUE	47,100		
Raymondville, NY 13678	FRNT 167.00 DPTH 220.00		SCHOOL TAXABLE VALUE	22,500		
	ACRES 0.84		FD028 Norfolk Fire Dist	47,100	TO M	
	EAST-0332631 NRTH-1760659		LT023 Raymondville Light	47,100	TO M	
	DEED BOOK 2013 PG-2441		WD004 Raymondville Water	47,100	TO M	
	FULL MARKET VALUE	57,439				

23.083-4-2.1	Off SH 56			23.083-4-2.1		1- 13- 5
McConnohie Larry Robert	105 Vac farmland		COUNTY TAXABLE VALUE	2,500		
PO Box 163	Norwood-Norfolk 406201	2,500	TOWN TAXABLE VALUE	2,500		
Norfolk, NY 13667	ACRES 4.20	2,500	SCHOOL TAXABLE VALUE	2,500		
	EAST-0332916 NRTH-1760254		FD028 Norfolk Fire Dist	2,500	TO M	
	DEED BOOK 2006 PG-13165		LT023 Raymondville Light	2,500	TO M	
	FULL MARKET VALUE	3,049	WD004 Raymondville Water	2,500	TO M	

23.083-4-2.2	8636 SH 56			23.083-4-2.2		1- 13- 5
American Asphalt, Inc	411 Apartment		COUNTY TAXABLE VALUE	96,500		
9297 State Highway 56	Norwood-Norfolk 406201	16,300	TOWN TAXABLE VALUE	96,500		
Massena, NY 13662	7 Apts	96,500	SCHOOL TAXABLE VALUE	96,500		
	FRNT 260.00 DPTH 247.00		FD028 Norfolk Fire Dist	96,500	TO M	
	ACRES 1.50		LT023 Raymondville Light	96,500	TO M	
	EAST-0332637 NRTH-1760442		WD004 Raymondville Water	96,500	TO M	
	DEED BOOK 2009 PG-19160					
	FULL MARKET VALUE	117,683				

23.083-4-3	8630 SH 56			23.083-4-3		1- 25- 4
Pelkey Samantha	210 1 Family Res		Basic Star 41854	0	0	24,600
Sipos Charlie	Norwood-Norfolk 406201	5,500	COUNTY TAXABLE VALUE	61,100		
8630 State Highway 56	FRNT 75.00 DPTH 247.00	61,100	TOWN TAXABLE VALUE	61,100		
Norfolk, NY 13667	BANK8888830		SCHOOL TAXABLE VALUE	36,500		
	EAST-0332621 NRTH-1760271		FD028 Norfolk Fire Dist	61,100	TO M	
	DEED BOOK 2009 PG-14235		LT023 Raymondville Light	61,100	TO M	
	FULL MARKET VALUE	74,512	WD004 Raymondville Water	61,100	TO M	

STATE OF NEW YORK
COUNTY - St Lawrence
TOWN - Norfolk
SWIS - 406289

2 0 1 5 T E N T A T I V E A S S E S S M E N T R O L L
T A X A B L E SECTION OF THE ROLL - 1

PAGE 290
VALUATION DATE-JUL 01, 2014
TAXABLE STATUS DATE-MAR 01, 2015

TAX MAP NUMBER SEQUENCE
UNIFORM PERCENT OF VALUE IS 082.00
UNIFORM PERCENT OF VALUE IS 082.00

TAX MAP PARCEL NUMBER	PROPERTY LOCATION & CLASS	ASSESSMENT	EXEMPTION CODE	COUNTY	TOWN	SCHOOL
CURRENT OWNERS NAME	SCHOOL DISTRICT	LAND	TAX DESCRIPTION	TAXABLE VALUE		
CURRENT OWNERS ADDRESS	PARCEL SIZE/GRID COORD	TOTAL	SPECIAL DISTRICTS	ACCOUNT NO.		
***** 23.083-4-4 *****						
8626 SH 56						1- 36-14
23.083-4-4	210 1 Family Res		Enhanced S 41834	0	0	0 53,550
Warriner Elaine Claire	Norwood-Norfolk 406201	6,600	COUNTY TAXABLE VALUE		70,800	
Warriner Albert	FRNT 125.00 DPTH 247.00	70,800	TOWN TAXABLE VALUE		70,800	
PO Box 228	EAST-0332617 NRTH-1760165		SCHOOL TAXABLE VALUE		17,250	
Raymondville, NY 13678	DEED BOOK 1999 PG-19445		FD028 Norfolk Fire Dist		70,800	TO M
	FULL MARKET VALUE	86,341	LT023 Raymondville Light		70,800	TO M
			WD004 Raymondville Water		70,800	TO M
***** 23.083-4-5 *****						
8620 SH 56						1- 77-11
23.083-4-5	210 1 Family Res		Enhanced S 41834	0	0	0 53,550
McGregor Paul	Norwood-Norfolk 406201	6,600	COUNTY TAXABLE VALUE		84,900	
McGregor Shirley	FRNT 125.00 DPTH 275.00	84,900	TOWN TAXABLE VALUE		84,900	
PO Box 58	EAST-0332615 NRTH-1760054		SCHOOL TAXABLE VALUE		31,350	
Raymondville, NY 13678	DEED BOOK 943 PG-01006		FD028 Norfolk Fire Dist		84,900	TO M
	FULL MARKET VALUE	103,537	LT023 Raymondville Light		84,900	TO M
			WD004 Raymondville Water		84,900	TO M
***** 23.083-5-1 *****						
23.083-5-1	River Rd					1-105- 5.2
Burnette Judson	314 Rural vac<10		COUNTY TAXABLE VALUE		100	
1423 County Route 17	Norwood-Norfolk 406201	100	TOWN TAXABLE VALUE		100	
Russell, NY 13684	80x90x70	100	SCHOOL TAXABLE VALUE		100	
	FRNT 80.00 DPTH		FD028 Norfolk Fire Dist		100	TO M
	ACRES 0.08		LT023 Raymondville Light		100	TO M
	EAST-0331503 NRTH-1761706					
	DEED BOOK 2010 PG-18631					
	FULL MARKET VALUE	122				

STATE OF NEW YORK
 COUNTY - St Lawrence
 TOWN - Norfolk
 SWIS - 406289

2 0 1 5 T E N T A T I V E A S S E S S M E N T R O L L
 T A X A B L E S E C T I O N O F T H E R O L L - 1
 M A P S E C T I O N - 0 2 3
 S U B - S E C T I O N - 0 8 3
 U N I F O R M P E R C E N T O F V A L U E I S 0 8 2 . 0 0

PAGE 291
 VALUATION DATE-JUL 01, 2014
 TAXABLE STATUS DATE-MAR 01, 2015
 RPS150/V04/L015
 CURRENT DATE 4/30/2015

*** S P E C I A L D I S T R I C T S U M M A R Y ***

CODE	DISTRICT NAME	TOTAL PARCELS	EXTENSION TYPE	EXTENSION VALUE	AD VALOREM VALUE	EXEMPT AMOUNT	TAXABLE VALUE
FD028	Norfolk Fire D	42	TOTAL M		1423,900		1423,900
LT023	Raymondville L	41	TOTAL M		1418,900		1418,900
WD004	Raymondville W	36	TOTAL M		1350,300		1350,300

*** S C H O O L D I S T R I C T S U M M A R Y ***

CODE	DISTRICT NAME	TOTAL PARCELS	ASSESSED LAND	ASSESSED TOTAL	EXEMPT AMOUNT	TOTAL TAXABLE	STAR AMOUNT	STAR TAXABLE
406201	Norwood-Norfolk	42	233,700	1423,900		1423,900	502,500	921,400
	S U B - T O T A L	42	233,700	1423,900		1423,900	502,500	921,400
	T O T A L	42	233,700	1423,900		1423,900	502,500	921,400

*** S Y S T E M C O D E S S U M M A R Y ***

NO SYSTEM EXEMPTIONS AT THIS LEVEL

*** E X E M P T I O N S U M M A R Y ***

CODE	DESCRIPTION	TOTAL PARCELS	COUNTY	TOWN	SCHOOL
41122	VET WAR C	2	16,950		
41123	VET WAR T	2		14,760	
41132	VET COM C	1	13,800		
41133	VET COM T	1		12,300	
41142	VET DIS C	1	17,940		
41143	VET DIS T	1		17,940	
41834	Enhanced S	5			267,400
41854	Basic Star	10			235,100
	T O T A L	23	48,690	45,000	502,500

STATE OF NEW YORK
COUNTY - St Lawrence
TOWN - Norfolk
SWIS - 406289

2 0 1 5 T E N T A T I V E A S S E S S M E N T R O L L
T A X A B L E SECTION OF THE ROLL - 1
M A P S E C T I O N - 023
S U B - S E C T I O N - 083
UNIFORM PERCENT OF VALUE IS 082.00

PAGE 292
VALUATION DATE-JUL 01, 2014
TAXABLE STATUS DATE-MAR 01, 2015
RPS150/V04/L015
CURRENT DATE 4/30/2015

*** G R A N D T O T A L S ***

ROLL SEC	DESCRIPTION	TOTAL PARCELS	ASSESSED LAND	ASSESSED TOTAL	TAXABLE COUNTY	TAXABLE TOWN	TAXABLE SCHOOL	STAR TAXABLE
1	TAXABLE	42	233,700	1423,900	1375,210	1378,900	1423,900	921,400

STATE OF NEW YORK
COUNTY - St Lawrence
TOWN - Norfolk
SWIS - 406289

2 0 1 5 T E N T A T I V E A S S E S S M E N T R O L L
T A X A B L E SECTION OF THE ROLL - 1

PAGE 293
VALUATION DATE-JUL 01, 2014
TAXABLE STATUS DATE-MAR 01, 2015

TAX MAP NUMBER SEQUENCE
UNIFORM PERCENT OF VALUE IS 082.00
UNIFORM PERCENT OF VALUE IS 082.00

TAX MAP PARCEL NUMBER	PROPERTY LOCATION & CLASS	ASSESSMENT	EXEMPTION CODE	COUNTY	TOWN	SCHOOL
CURRENT OWNERS NAME	SCHOOL DISTRICT	LAND	TAX DESCRIPTION	TAXABLE VALUE		
CURRENT OWNERS ADDRESS	PARCEL SIZE/GRID COORD	TOTAL	SPECIAL DISTRICTS	ACCOUNT NO.		
***** 23.084-1-1 *****						
420 Joy Rd						1- 69- 2
23.084-1-1	270 Mfg housing		Enhanced S 41834	0	0	17,300
Casey Donald (LC)	Norwood-Norfolk 406201	7,300	COUNTY TAXABLE VALUE		17,300	
420 Joy Rd	330x266x212x243	17,300	TOWN TAXABLE VALUE		17,300	
Norfolk, NY 13667	FRNT 330.00 DPTH 264.00		SCHOOL TAXABLE VALUE		0	
	ACRES 1.60		FD028 Norfolk Fire Dist		17,300	TO M
	EAST-0333465 NRTH-1761666		LT023 Raymondville Light		17,300	TO M
	DEED BOOK 2001 PG-7266		WD004 Raymondville Water		17,300	TO M
	FULL MARKET VALUE	21,098				
***** 23.084-1-2 *****						
Joy Rd						1- 27-12
23.084-1-2	322 Rural vac>10		COUNTY TAXABLE VALUE		7,800	
Monroe Reginald	Norwood-Norfolk 406201	7,800	TOWN TAXABLE VALUE		7,800	
Monroe Valerie	Also 1034/976	7,800	SCHOOL TAXABLE VALUE		7,800	
PO Box 81	FRNT 429.00 DPTH		FD028 Norfolk Fire Dist		7,800	TO M
Raymondville, NY 13678	ACRES 2.70		LT023 Raymondville Light		7,800	TO M
	EAST-0333773 NRTH-1761432		WD004 Raymondville Water		7,800	TO M
	DEED BOOK 957 PG-432					
	FULL MARKET VALUE	9,512				
***** 23.084-1-3 *****						
377 Joy Rd						1- 97-14
23.084-1-3	210 1 Family Res		Basic Star 41854	0	0	24,600
Reynolds David E	Norwood-Norfolk 406201	12,400	COUNTY TAXABLE VALUE		75,200	
377 Joy Rd	ACRES 4.60 BANK8888111	75,200	TOWN TAXABLE VALUE		75,200	
Norfolk, NY 13667	EAST-0333822 NRTH-1761049		SCHOOL TAXABLE VALUE		50,600	
	DEED BOOK 2014 PG-2688		AG002 Ag Dist #2		.00	MT
	FULL MARKET VALUE	91,707	FD028 Norfolk Fire Dist		75,200	TO M
			LT023 Raymondville Light		75,200	TO M
			WD004 Raymondville Water		75,200	TO M
***** 23.084-1-4 *****						
373 Joy Rd						1-110- 4
23.084-1-4	270 Mfg housing		Dis & Lim 41932	0	7,200	0
Craig Carol (LU)	Norwood-Norfolk 406201	6,400	Basic Star 41854	0	0	16,000
373 Joy Rd	.5 Ar	16,000	COUNTY TAXABLE VALUE		8,800	
Norfolk, NY 13667	FRNT 100.00 DPTH 300.00		TOWN TAXABLE VALUE		16,000	
	ACRES 0.69		SCHOOL TAXABLE VALUE		0	
	EAST-0334188 NRTH-1760843		AG002 Ag Dist #2		.00	MT
	DEED BOOK 2009 PG-8662		FD028 Norfolk Fire Dist		16,000	TO M
	FULL MARKET VALUE	19,512	LT023 Raymondville Light		16,000	TO M
			WD004 Raymondville Water		16,000	TO M

STATE OF NEW YORK
COUNTY - St Lawrence
TOWN - Norfolk
SWIS - 406289

2 0 1 5 T E N T A T I V E A S S E S S M E N T R O L L
T A X A B L E SECTION OF THE ROLL - 1

PAGE 294
VALUATION DATE-JUL 01, 2014
TAXABLE STATUS DATE-MAR 01, 2015

TAX MAP NUMBER SEQUENCE
UNIFORM PERCENT OF VALUE IS 082.00
UNIFORM PERCENT OF VALUE IS 082.00

TAX MAP PARCEL NUMBER	PROPERTY LOCATION & CLASS	ASSESSMENT	EXEMPTION CODE	COUNTY	TOWN	SCHOOL
CURRENT OWNERS NAME	SCHOOL DISTRICT	LAND	TAX DESCRIPTION	TAXABLE VALUE		
CURRENT OWNERS ADDRESS	PARCEL SIZE/GRID COORD	TOTAL	SPECIAL DISTRICTS	ACCOUNT NO.		
***** 23.084-1-5 *****						
369 Joy Rd						1- 97-15
23.084-1-5	210 1 Family Res		RPTL466_f 41691	0	2,460	2,460 0
Reynolds Kevin	Norwood-Norfolk 406201	5,700	Basic Star 41854	0	0	0 24,600
369 Joy Rd	FRNT 84.00 DPTH 300.00	25,000	COUNTY TAXABLE VALUE		22,540	
Norfolk, NY 13667	ACRES 0.58		TOWN TAXABLE VALUE		22,540	
	EAST-0334278 NRTH-1760807		SCHOOL TAXABLE VALUE		400	
	DEED BOOK 1011 PG-00068		AG002 Ag Dist #2		.00	MT
	FULL MARKET VALUE	30,488	FD028 Norfolk Fire Dist		25,000	TO M
			LT023 Raymondville Light		25,000	TO M
			WD004 Raymondville Water		25,000	TO M
***** 23.084-1-6 *****						
367 Joy Rd						1-105-13
23.084-1-6	270 Mfg housing		COUNTY TAXABLE VALUE		23,600	
Conte Jason P	Norwood-Norfolk 406201	6,400	TOWN TAXABLE VALUE		23,600	
Attn: K Fuller	FRNT 100.00 DPTH 300.00	23,600	SCHOOL TAXABLE VALUE		23,600	
PO Box 53	ACRES 0.69		AG002 Ag Dist #2		.00	MT
Raymondville, NY 13678	EAST-0334353 NRTH-1760760		FD028 Norfolk Fire Dist		23,600	TO M
	DEED BOOK 1080 PG-753		LT023 Raymondville Light		23,600	TO M
	FULL MARKET VALUE	28,780	WD004 Raymondville Water		23,600	TO M
***** 23.084-1-7 *****						
361 Joy Rd						1- 74-11
23.084-1-7	210 1 Family Res		Enhanced S 41834	0	0	0 53,550
Chapin Donald G Trustee	Norwood-Norfolk 406201	6,400	COUNTY TAXABLE VALUE		62,300	
Chapin Deatta Trustee	Ranch	62,300	TOWN TAXABLE VALUE		62,300	
Attn: Chapin Living Trust	FRNT 100.00 DPTH 300.00		SCHOOL TAXABLE VALUE		8,750	
361 Joy Rd	ACRES 0.69		AG002 Ag Dist #2		.00	MT
Norfolk, NY 13667	EAST-0334449 NRTH-1760715		FD028 Norfolk Fire Dist		62,300	TO M
	DEED BOOK 2003 PG-18662		LT023 Raymondville Light		62,300	TO M
	FULL MARKET VALUE	75,976	WD004 Raymondville Water		62,300	TO M
***** 23.084-1-8 *****						
353 Joy Rd						1- 54- 4.1
23.084-1-8	270 Mfg housing		COUNTY TAXABLE VALUE		21,800	
Chapin Donald G, Trustee	Norwood-Norfolk 406201	8,200	TOWN TAXABLE VALUE		21,800	
Chapin Deatta, Trustee	70'x14' (1977)	21,800	SCHOOL TAXABLE VALUE		21,800	
% Chapin Living Trust	Trailer & Garage		AG002 Ag Dist #2		.00	MT
361 Joy Rd	FRNT 200.00 DPTH 200.00		FD028 Norfolk Fire Dist		21,800	TO M
Norfolk, NY 13667	ACRES 0.92		LT023 Raymondville Light		21,800	TO M
	EAST-0334586 NRTH-1760665		WD004 Raymondville Water		21,800	TO M
	DEED BOOK 2013 PG-8234					
	FULL MARKET VALUE	26,585				

STATE OF NEW YORK
COUNTY - St Lawrence
TOWN - Norfolk
SWIS - 406289

2 0 1 5 T E N T A T I V E A S S E S S M E N T R O L L
T A X A B L E SECTION OF THE ROLL - 1

PAGE 295
VALUATION DATE-JUL 01, 2014
TAXABLE STATUS DATE-MAR 01, 2015

TAX MAP NUMBER SEQUENCE
UNIFORM PERCENT OF VALUE IS 082.00
UNIFORM PERCENT OF VALUE IS 082.00

TAX MAP PARCEL NUMBER	PROPERTY LOCATION & CLASS	ASSESSMENT	EXEMPTION CODE	COUNTY	TOWN	SCHOOL
CURRENT OWNERS NAME	SCHOOL DISTRICT	LAND	TAX DESCRIPTION	TAXABLE VALUE		
CURRENT OWNERS ADDRESS	PARCEL SIZE/GRID COORD	TOTAL	SPECIAL DISTRICTS	ACCOUNT NO.		
***** 23.084-1-9 *****						
349 Joy Rd						1- 54- 4.2
23.084-1-9	210 1 Family Res		Basic Star 41854	0	0	24,600
Vice Ellen H	Norwood-Norfolk 406201	6,200	COUNTY TAXABLE VALUE		39,800	
349 Joy Rd	FRNT 100.00 DPTH 200.00	39,800	TOWN TAXABLE VALUE		39,800	
Norfolk, NY 13667	ACRES 0.45		SCHOOL TAXABLE VALUE		15,200	
	EAST-0334720 NRTH-1760594		AG002 Ag Dist #2		.00 MT	
	DEED BOOK 2011 PG-1637		FD028 Norfolk Fire Dist		39,800 TO M	
	FULL MARKET VALUE	48,537	LT023 Raymondville Light		39,800 TO M	
			WD004 Raymondville Water		39,800 TO M	
***** 23.084-1-10 *****						
343 Joy Rd						1- 54- 3
23.084-1-10	210 1 Family Res		VET WAR C 41122	0	9,840	0
Clark John A	Norwood-Norfolk 406201	15,000	VET WAR T 41123	0	0	7,380
343 Joy Rd	ACRES 7.70	77,000	Basic Star 41854	0	0	24,600
Norfolk, NY 13667	EAST-0334597 NRTH-1760280		COUNTY TAXABLE VALUE		67,160	
	DEED BOOK 2007 PG-19128		TOWN TAXABLE VALUE		69,620	
	FULL MARKET VALUE	93,902	SCHOOL TAXABLE VALUE		52,400	
			AG002 Ag Dist #2		.00 MT	
			FD028 Norfolk Fire Dist		77,000 TO M	
			LT023 Raymondville Light		77,000 TO M	
			WD004 Raymondville Water		77,000 TO M	
***** 23.084-1-13 *****						
342 Joy Rd						1- 8-15.2
23.084-1-13	210 1 Family Res		Basic Star 41854	0	0	24,600
Ames Cindy L	Norwood-Norfolk 406201	8,300	COUNTY TAXABLE VALUE		72,000	
342 Joy Rd	FRNT 204.00 DPTH 200.00	72,000	TOWN TAXABLE VALUE		72,000	
Norfolk, NY 13667	EAST-0334923 NRTH-1760725		SCHOOL TAXABLE VALUE		47,400	
	DEED BOOK 2006 PG-12633		FD028 Norfolk Fire Dist		72,000 TO M	
	FULL MARKET VALUE	87,805	LT023 Raymondville Light		72,000 TO M	
			WD004 Raymondville Water		72,000 TO M	
***** 23.084-1-14 *****						
348 Joy Rd						1- 81-11
23.084-1-14	210 1 Family Res		VET WAR C 41122	0	7,950	0
Monroe Reginald	Norwood-Norfolk 406201	6,800	VET WAR T 41123	0	0	7,380
Monroe Valerie	Also 913/569	53,000	RPTL466_f 41691	0	2,460	2,460
PO Box 81	15' easement		Enhanced S 41834	0	0	53,000
Raymondville, NY 13678	FRNT 130.00 DPTH 175.00		COUNTY TAXABLE VALUE		42,590	
	EAST-0334789 NRTH-1760804		TOWN TAXABLE VALUE		43,160	
	DEED BOOK 817 PG-172		SCHOOL TAXABLE VALUE		0	
	FULL MARKET VALUE	64,634	FD028 Norfolk Fire Dist		53,000 TO M	
			LT023 Raymondville Light		53,000 TO M	
			WD004 Raymondville Water		53,000 TO M	

STATE OF NEW YORK
 COUNTY - St Lawrence
 TOWN - Norfolk
 SWIS - 406289

2 0 1 5 T E N T A T I V E A S S E S S M E N T R O L L
 T A X A B L E SECTION OF THE ROLL - 1
 M A P S E C T I O N - 023
 S U B - S E C T I O N - 084
 UNIFORM PERCENT OF VALUE IS 082.00

PAGE 296
 VALUATION DATE-JUL 01, 2014
 TAXABLE STATUS DATE-MAR 01, 2015
 RPS150/V04/L015
 CURRENT DATE 4/30/2015

*** S P E C I A L D I S T R I C T S U M M A R Y ***

CODE	DISTRICT NAME	TOTAL PARCELS	EXTENSION TYPE	EXTENSION VALUE	AD VALOREM VALUE	EXEMPT AMOUNT	TAXABLE VALUE
AG002	Ag Dist #2	8	MOVTAX				
FD028	Norfolk Fire D	12	TOTAL M		490,800		490,800
LT023	Raymondville L	12	TOTAL M		490,800		490,800
WD004	Raymondville W	12	TOTAL M		490,800		490,800

*** S C H O O L D I S T R I C T S U M M A R Y ***

CODE	DISTRICT NAME	TOTAL PARCELS	ASSESSED LAND	ASSESSED TOTAL	EXEMPT AMOUNT	TOTAL TAXABLE	STAR AMOUNT	STAR TAXABLE
406201	Norwood-Norfolk	12	96,900	490,800		490,800	262,850	227,950
	S U B - T O T A L	12	96,900	490,800		490,800	262,850	227,950
	T O T A L	12	96,900	490,800		490,800	262,850	227,950

*** S Y S T E M C O D E S S U M M A R Y ***

NO SYSTEM EXEMPTIONS AT THIS LEVEL

*** E X E M P T I O N S U M M A R Y ***

CODE	DESCRIPTION	TOTAL PARCELS	COUNTY	TOWN	SCHOOL
41122	VET WAR C	2	17,790		
41123	VET WAR T	2		14,760	
41691	RPTL466_f	2	4,920	4,920	
41834	Enhanced S	3			123,850
41854	Basic Star	6			139,000
41932	Dis & Lim	1	7,200		
	T O T A L	16	29,910	19,680	262,850

STATE OF NEW YORK
COUNTY - St Lawrence
TOWN - Norfolk
SWIS - 406289

2 0 1 5 T E N T A T I V E A S S E S S M E N T R O L L
T A X A B L E SECTION OF THE ROLL - 1
M A P S E C T I O N - 023
S U B - S E C T I O N - 084
UNIFORM PERCENT OF VALUE IS 082.00

PAGE 297
VALUATION DATE-JUL 01, 2014
TAXABLE STATUS DATE-MAR 01, 2015
RPS150/V04/L015
CURRENT DATE 4/30/2015

*** G R A N D T O T A L S ***

ROLL SEC	DESCRIPTION	TOTAL PARCELS	ASSESSED LAND	ASSESSED TOTAL	TAXABLE COUNTY	TAXABLE TOWN	TAXABLE SCHOOL	STAR TAXABLE
1	TAXABLE	12	96,900	490,800	460,890	471,120	490,800	227,950

STATE OF NEW YORK
COUNTY - St Lawrence
TOWN - Norfolk
SWIS - 406289

2 0 1 5 T E N T A T I V E A S S E S S M E N T R O L L
T A X A B L E SECTION OF THE ROLL - 1

PAGE 298
VALUATION DATE-JUL 01, 2014
TAXABLE STATUS DATE-MAR 01, 2015

TAX MAP NUMBER SEQUENCE
UNIFORM PERCENT OF VALUE IS 082.00
UNIFORM PERCENT OF VALUE IS 082.00

TAX MAP PARCEL NUMBER	PROPERTY LOCATION & CLASS	ASSESSMENT	EXEMPTION CODE	COUNTY	TOWN	SCHOOL
CURRENT OWNERS NAME	SCHOOL DISTRICT	LAND	TAX DESCRIPTION	TAXABLE VALUE		
CURRENT OWNERS ADDRESS	PARCEL SIZE/GRID COORD	TOTAL	SPECIAL DISTRICTS	ACCOUNT NO.		

9185,9209 SH 56				24.001-1-1.111	1-111	*****
24.001-1-1.111	113 Cattle farm		VET WAR C 41122	0	9,840	0
Dunkelberg William E Jr (LU)	Norwood-Norfolk 406201	48,900	VET WAR T 41123	0	0	7,380
Dunkelberg Diane E (LU)	1969 Ranch	118,900	Enhanced S 41834	0	0	53,550
9185 State Highway 56	Beef Cattle		COUNTY TAXABLE VALUE		109,060	
Massena, NY 13662	Appropriation 2000/930		TOWN TAXABLE VALUE		111,520	
	ACRES 420.80		SCHOOL TAXABLE VALUE		65,350	
	EAST-0337030 NRTH-1773618		AG002 Ag Dist #2		.00	MT
	DEED BOOK 2012 PG-4613		FD028 Norfolk Fire Dist		118,900	TO M
	FULL MARKET VALUE	145,000				

9205 SH 56				24.001-1-1.112	1-112	*****
24.001-1-1.112	210 1 Family Res		Basic Star 41854	0	0	24,600
Northrop Pamela J	Norwood-Norfolk 406201	8,300	COUNTY TAXABLE VALUE		75,300	
9205 State Highway 56	Ranch-1991	75,300	TOWN TAXABLE VALUE		75,300	
Massena, NY 13662	Appropriation 2000/930		SCHOOL TAXABLE VALUE		50,700	
	FRNT 125.00 DPTH 325.00		AG002 Ag Dist #2		.00	MT
	EAST-0337559 NRTH-1772790		FD028 Norfolk Fire Dist		75,300	TO M
	DEED BOOK 2003 PG-12918					
	FULL MARKET VALUE	91,829				

Off SH 56				24.001-1-2	1-2	*****
24.001-1-2	322 Rural vac>10		COUNTY TAXABLE VALUE		10,800	1- 6-10
Agen Robert W III	Norwood-Norfolk 406201	10,800	TOWN TAXABLE VALUE		10,800	
Agen Daniel J	Mostly Swamp	10,800	SCHOOL TAXABLE VALUE		10,800	
9285 State Highway 56	ACRES 154.60		FD028 Norfolk Fire Dist		10,800	TO M
Massena, NY 13662	EAST-0338114 NRTH-1774802					
	DEED BOOK 2014 PG-4311					
	FULL MARKET VALUE	13,171				

9237 SH 56				24.001-1-3	1-3	*****
24.001-1-3	210 1 Family Res		COUNTY TAXABLE VALUE		57,400	1- 76-13
Lashomb Tommy L	Norwood-Norfolk 406201	7,400	TOWN TAXABLE VALUE		57,400	
9237 State Highway 56	1980 Modular Home	57,400	SCHOOL TAXABLE VALUE		57,400	
Massena, NY 13662	Also 2000/2186		FD028 Norfolk Fire Dist		57,400	TO M
	FRNT 132.00 DPTH 300.00					
	BANK8888869					
	EAST-0338235 NRTH-1773267					
	DEED BOOK 2013 PG-10051					
	FULL MARKET VALUE	70,000				

STATE OF NEW YORK
COUNTY - St Lawrence
TOWN - Norfolk
SWIS - 406289

2 0 1 5 T E N T A T I V E A S S E S S M E N T R O L L
T A X A B L E SECTION OF THE ROLL - 1

PAGE 299
VALUATION DATE-JUL 01, 2014
TAXABLE STATUS DATE-MAR 01, 2015

TAX MAP NUMBER SEQUENCE
UNIFORM PERCENT OF VALUE IS 082.00
UNIFORM PERCENT OF VALUE IS 082.00

TAX MAP PARCEL NUMBER	PROPERTY LOCATION & CLASS	ASSESSMENT	EXEMPTION CODE	COUNTY	TOWN	SCHOOL
CURRENT OWNERS NAME	SCHOOL DISTRICT	LAND	TAX DESCRIPTION	TAXABLE VALUE		
CURRENT OWNERS ADDRESS	PARCEL SIZE/GRID COORD	TOTAL	SPECIAL DISTRICTS	ACCOUNT NO.		

24.001-1-4	9243 SH 56			24.001-1-4		*****
Manchester Dennis	210 1 Family Res		Basic Star 41854	0	0	1- 50- 6
Manchester Donna	Norwood-Norfolk 406201	6,800	COUNTY TAXABLE VALUE		82,000	24,600
9243 State Highway 56	Also 2000/8834	82,000	TOWN TAXABLE VALUE		82,000	
Massena, NY 13662	FRNT 110.00 DPTH 300.00		SCHOOL TAXABLE VALUE		57,400	
	EAST-0338351 NRTH-1773336		FD028 Norfolk Fire Dist		82,000 TO M	
	DEED BOOK 995 PG-00322					
	FULL MARKET VALUE	100,000				

24.001-1-5	9245 SH 56			24.001-1-5		*****
Richards Peter	210 1 Family Res		Basic Star 41854	0	0	1- 35- 8
9245 State Highway 56	Norwood-Norfolk 406201	4,400	COUNTY TAXABLE VALUE		32,800	24,600
Massena, NY 13662	Also 1033/1119	32,800	TOWN TAXABLE VALUE		32,800	
	FRNT 70.00 DPTH 300.00		SCHOOL TAXABLE VALUE		8,200	
	EAST-0338428 NRTH-1773387		FD028 Norfolk Fire Dist		32,800 TO M	
	DEED BOOK 2012 PG-9472					
	FULL MARKET VALUE	40,000				

24.001-1-6	9249 SH 56			24.001-1-6		*****
Rust Trina	210 1 Family Res		COUNTY TAXABLE VALUE		51,900	1- 35- 3
Rust David	Norwood-Norfolk 406201	8,400	TOWN TAXABLE VALUE		51,900	
8608 State Highway 56	ACRES 0.69	51,900	SCHOOL TAXABLE VALUE		51,900	
Norfolk, NY 13667	EAST-0338523 NRTH-1773462		FD028 Norfolk Fire Dist		51,900 TO M	
	DEED BOOK 2004 PG-9156					
	FULL MARKET VALUE	63,293				

24.001-1-7	SH 56			24.001-1-7		*****
Prentice Gerald	314 Rural vac<10		COUNTY TAXABLE VALUE		6,200	1-114- 7
Prentice Shirley	Norwood-Norfolk 406201	6,200	TOWN TAXABLE VALUE		6,200	
351 Heath Rd	Also 2000/2170	6,200	SCHOOL TAXABLE VALUE		6,200	
Potsdam, NY 13676	FRNT 351.00 DPTH 300.00		FD028 Norfolk Fire Dist		6,200 TO M	
	ACRES 2.40					
	EAST-0338683 NRTH-1773585					
	DEED BOOK 948 PG-00303					
	FULL MARKET VALUE	7,561				

24.001-1-8.11	SH 56			24.001-1-8.11		*****
Agen Robert III	314 Rural vac<10		COUNTY TAXABLE VALUE		4,000	1- 45- 7
Agen Jan	Norwood-Norfolk 406201	4,000	TOWN TAXABLE VALUE		4,000	
9285 State Highway 56	Also 1070/667 & 2000/2185	4,000	SCHOOL TAXABLE VALUE		4,000	
Massena, NY 13662	FRNT 125.00 DPTH 277.00		FD028 Norfolk Fire Dist		4,000 TO M	
	ACRES 0.80					
	EAST-0339052 NRTH-1773874					
	DEED BOOK 2010 PG-14086					
	FULL MARKET VALUE	4,878				

STATE OF NEW YORK
 COUNTY - St Lawrence
 TOWN - Norfolk
 SWIS - 406289

2 0 1 5 T E N T A T I V E A S S E S S M E N T R O L L

T A X A B L E SECTION OF THE ROLL - 1

PAGE 300
 VALUATION DATE-JUL 01, 2014
 TAXABLE STATUS DATE-MAR 01, 2015

TAX MAP NUMBER SEQUENCE
 UNIFORM PERCENT OF VALUE IS 082.00
 UNIFORM PERCENT OF VALUE IS 082.00

TAX MAP PARCEL NUMBER	PROPERTY LOCATION & CLASS	ASSESSMENT	EXEMPTION CODE	COUNTY	TOWN	SCHOOL
CURRENT OWNERS NAME	SCHOOL DISTRICT	LAND	TAX DESCRIPTION	TAXABLE VALUE		
CURRENT OWNERS ADDRESS	PARCEL SIZE/GRID COORD	TOTAL	SPECIAL DISTRICTS	ACCOUNT NO.		

24.001-1-8.12	9269 SH 56 210 1 Family Res		Basic Star 41854	0	0	0 24,600
McDonald Patrick A	Norwood-Norfolk 406201	10,200	COUNTY TAXABLE VALUE		70,900	
McDonald Martha	87'X15'X134'X298'X227'X27	70,900	TOWN TAXABLE VALUE		70,900	
9269 State Highway 56	FRNT 221.00 DPTH 288.00		SCHOOL TAXABLE VALUE		46,300	
Massena, NY 13662	ACRES 1.50		FD028 Norfolk Fire Dist		70,900 TO M	
	EAST-0338920 NRTH-1773772					
	DEED BOOK 2000 PG-20786					
	FULL MARKET VALUE	86,463				

24.001-1-10	9285 SH 56 210 1 Family Res		Basic Star 41854	0	0	1- 32-11 24,600
Agen Robert III	Norwood-Norfolk 406201	10,200	COUNTY TAXABLE VALUE		45,000	
Agen Jan	Appropriation 2000/1242	45,000	TOWN TAXABLE VALUE		45,000	
9285 State Highway 56	225'X276'X225'X280'		SCHOOL TAXABLE VALUE		20,400	
Massena, NY 13662	FRNT 225.00 DPTH 278.00		FD028 Norfolk Fire Dist		45,000 TO M	
	ACRES 1.50					
	EAST-0339173 NRTH-1773931					
	DEED BOOK 2010 PG-14086					
	FULL MARKET VALUE	54,878				

24.001-1-11	9289,9297 SH 56 450 Retail srvc		COUNTY TAXABLE VALUE		133,600	1-102- 3
American Asphalt, Inc	Norwood-Norfolk 406201	14,100	TOWN TAXABLE VALUE		133,600	
9297 State Highway 56	FRNT 375.00 DPTH 560.00	133,600	SCHOOL TAXABLE VALUE		133,600	
Massena, NY 13662	ACRES 5.40		FD028 Norfolk Fire Dist		133,600 TO M	
	EAST-0339335 NRTH-1774187					
	DEED BOOK 2009 PG-19160					
	FULL MARKET VALUE	162,927				

24.001-1-12.3	SH 56 322 Rural vac>10		COUNTY TAXABLE VALUE		16,000	1-127- 2.3
Hall Richard J	Norwood-Norfolk 406201	16,000	TOWN TAXABLE VALUE		16,000	
9339 State Highway 56	Also 2000/3689	16,000	SCHOOL TAXABLE VALUE		16,000	
Massena, NY 13662	578x3736x578x3802		FD028 Norfolk Fire Dist		16,000 TO M	
	In G1 # 52					
	FRNT 578.00 DPTH					
	ACRES 50.00					
	EAST-0339314 NRTH-1775069					
	DEED BOOK 2010 PG-12140					
	FULL MARKET VALUE	19,512				

STATE OF NEW YORK
COUNTY - St Lawrence
TOWN - Norfolk
SWIS - 406289

2 0 1 5 T E N T A T I V E A S S E S S M E N T R O L L
T A X A B L E SECTION OF THE ROLL - 1

PAGE 301
VALUATION DATE-JUL 01, 2014
TAXABLE STATUS DATE-MAR 01, 2015

TAX MAP NUMBER SEQUENCE
UNIFORM PERCENT OF VALUE IS 082.00
UNIFORM PERCENT OF VALUE IS 082.00

TAX MAP PARCEL NUMBER	PROPERTY LOCATION & CLASS	ASSESSMENT	EXEMPTION CODE	COUNTY	TOWN	SCHOOL
CURRENT OWNERS NAME	SCHOOL DISTRICT	LAND	TAX DESCRIPTION	TAXABLE VALUE		
CURRENT OWNERS ADDRESS	PARCEL SIZE/GRID COORD	TOTAL	SPECIAL DISTRICTS	ACCOUNT NO.		

24.001-1-13	9339 SH 56			24.001-1-13		1- 6- 7
Hall Richard	210 1 Family Res		COUNTY TAXABLE VALUE	33,600		
9339 State Highway 56	Massena 1 405801	12,900	TOWN TAXABLE VALUE	33,600		
Massena, NY 13662	ACRES 4.40	33,600	SCHOOL TAXABLE VALUE	33,600		
	EAST-0340162 NRTH-1774768		FD028 Norfolk Fire Dist	33,600 TO M		
	DEED BOOK 1066 PG-383					
	FULL MARKET VALUE	40,976				

24.001-1-14	9347 SH 56			24.001-1-14		1- 50- 5
Hall Richard J	210 1 Family Res		COUNTY TAXABLE VALUE	77,200		
PO Box 135	Massena 1 405801	5,700	TOWN TAXABLE VALUE	77,200		
Raymondville, NY 13678	FRNT 100.00 DPTH 225.00	77,200	SCHOOL TAXABLE VALUE	77,200		
	EAST-0340406 NRTH-1774712		FD028 Norfolk Fire Dist	77,200 TO M		
	DEED BOOK 2014 PG-8306					
	FULL MARKET VALUE	94,146				

24.001-1-15	9351 SH 56			24.001-1-15		1- 6-12
Johnson Glen G	210 1 Family Res		Basic Star 41854 0	0	0	24,600
9351 State Highway 56	Massena 1 405801	5,700	COUNTY TAXABLE VALUE	25,400		
Norfolk, NY 13667	FRNT 100.00 DPTH 225.00	25,400	TOWN TAXABLE VALUE	25,400		
	ACRES 0.52 BANK8888869		SCHOOL TAXABLE VALUE	800		
	EAST-0340595 NRTH-1774904		FD028 Norfolk Fire Dist	25,400 TO M		
	DEED BOOK 2011 PG-6499					
	FULL MARKET VALUE	30,976				

24.001-1-16	9355 SH 56			24.001-1-16		1- 32- 5
Smugglers Grill, Inc	422 Diner/lunch		COUNTY TAXABLE VALUE	90,000		
PO Box 607	Massena 1 405801	8,300	TOWN TAXABLE VALUE	90,000		
Grand Island, NY 14072	C & C Diner	90,000	SCHOOL TAXABLE VALUE	90,000		
	FRNT 250.00 DPTH 180.00		FD028 Norfolk Fire Dist	90,000 TO M		
	ACRES 1.00					
	EAST-0340728 NRTH-1775026					
	DEED BOOK 2012 PG-4266					
	FULL MARKET VALUE	109,756				

24.001-1-17.1	SH 56			24.001-1-17.1		1- 6-13.1
Agen Robert W III	314 Rural vac<10		COUNTY TAXABLE VALUE	5,100		
Agen Daniel J	Massena 1 405801	5,100	TOWN TAXABLE VALUE	5,100		
9285 State Highway 56	Appropriation 2000/1235	5,100	SCHOOL TAXABLE VALUE	5,100		
Massena, NY 13662	92x225x250x250xvar		FD028 Norfolk Fire Dist	5,100 TO M		
	FRNT 92.00 DPTH					
	ACRES 1.80					
	EAST-0340626 NRTH-1775276					
	DEED BOOK 2014 PG-4311					
	FULL MARKET VALUE	6,220				

STATE OF NEW YORK
COUNTY - St Lawrence
TOWN - Norfolk
SWIS - 406289

2 0 1 5 T E N T A T I V E A S S E S S M E N T R O L L
T A X A B L E SECTION OF THE ROLL - 1

PAGE 302
VALUATION DATE-JUL 01, 2014
TAXABLE STATUS DATE-MAR 01, 2015

TAX MAP NUMBER SEQUENCE
UNIFORM PERCENT OF VALUE IS 082.00
UNIFORM PERCENT OF VALUE IS 082.00

TAX MAP PARCEL NUMBER	PROPERTY LOCATION & CLASS	ASSESSMENT	EXEMPTION CODE	COUNTY	TOWN	SCHOOL
CURRENT OWNERS NAME	SCHOOL DISTRICT	LAND	TAX DESCRIPTION	TAXABLE VALUE		
CURRENT OWNERS ADDRESS	PARCEL SIZE/GRID COORD	TOTAL	SPECIAL DISTRICTS	ACCOUNT NO.		

24.001-1-17.2	9353 SH 56			24.001-1-17.2	*****	
Gauthier Deanne L	210 1 Family Res		COUNTY TAXABLE VALUE	63,300	1- 6- 13.2	
Villnave Daniel M	Massena 1 405801	5,800	TOWN TAXABLE VALUE	63,300		
9353 State Highway 56	250X100x250x100	63,300	SCHOOL TAXABLE VALUE	63,300		
Massena, NY 13662	ACRES 0.57 BANK8888869		FD028 Norfolk Fire Dist	63,300 TO M		
	EAST-0340628 NRTH-1775124					
	DEED BOOK 2011 PG-572					
	FULL MARKET VALUE	77,195				

24.001-1-18	9371 SH 56			24.001-1-18	*****	
Lagrow William J	210 1 Family Res		COUNTY TAXABLE VALUE	76,900	1- 11-15	
Lagrow Trudy	Massena 1 405801	12,900	TOWN TAXABLE VALUE	76,900		
9371 State Highway 56	Appropriation 2000/1243 &	76,900	SCHOOL TAXABLE VALUE	76,900		
Massena, NY 13662	2000/2513		FD028 Norfolk Fire Dist	76,900 TO M		
	190x415x118x410					
	FRNT 190.00 DPTH 412.00					
	ACRES 2.00					
	EAST-0340887 NRTH-1775330					
	DEED BOOK 1009 PG-00431					
	FULL MARKET VALUE	93,780				

24.001-1-19	9375 SH 56			24.001-1-19	*****	
Seguin Kenneth N	270 Mfg housing		VET COM C 41132	0	16,400	0
Seguin Tina M	Massena 1 405801	5,600	VET COM T 41133	0	0	12,300
9375 State Highway 56	2000/2218 & 2000/3133	83,000	Aged - Cou 41802	0	33,300	0
Massena, NY 13662	1974 12X65 Trlr & Garage		Aged - Tow 41803	0	0	35,350
	FRNT 97.00 DPTH 410.00		Aged - Sch 41804	0	0	0
	ACRES 0.62		Enhanced S 41834	0	0	0
	EAST-0341052 NRTH-1775327		COUNTY TAXABLE VALUE	33,300		
	DEED BOOK 2012 PG-7289		TOWN TAXABLE VALUE	35,350		
	FULL MARKET VALUE	101,220	SCHOOL TAXABLE VALUE	0		
			FD028 Norfolk Fire Dist	83,000 TO M		

24.001-1-20	9377 SH 56			24.001-1-20	*****	
French Joyce A	210 1 Family Res		Basic Star 41854	0	0	0
9377 State Highway 56	Massena 1 405801	5,900	COUNTY TAXABLE VALUE	25,000	1- 93-13	
Massena, NY 13662	Approp 2000/2818	25,000	TOWN TAXABLE VALUE	25,000	24,600	
	110x190x111x205		SCHOOL TAXABLE VALUE	400		
	FRNT 110.00 DPTH 190.00		FD028 Norfolk Fire Dist	25,000 TO M		
	EAST-0341396 NRTH-1775669					
	DEED BOOK 2004 PG-7762					
	FULL MARKET VALUE	30,488				

STATE OF NEW YORK
 COUNTY - St Lawrence
 TOWN - Norfolk
 SWIS - 406289

2 0 1 5 T E N T A T I V E A S S E S S M E N T R O L L
 T A X A B L E SECTION OF THE ROLL - 1

PAGE 303
 VALUATION DATE-JUL 01, 2014
 TAXABLE STATUS DATE-MAR 01, 2015

TAX MAP NUMBER SEQUENCE
 UNIFORM PERCENT OF VALUE IS 082.00
 UNIFORM PERCENT OF VALUE IS 082.00

TAX MAP PARCEL NUMBER	PROPERTY LOCATION & CLASS	ASSESSMENT	EXEMPTION CODE	COUNTY	TOWN	SCHOOL
CURRENT OWNERS NAME	SCHOOL DISTRICT	LAND	TAX DESCRIPTION	TAXABLE VALUE		
CURRENT OWNERS ADDRESS	PARCEL SIZE/GRID COORD	TOTAL	SPECIAL DISTRICTS	ACCOUNT NO.		

24.001-1-21.1	9379 SH 56 210 1 Family Res		Enhanced S 41834	0	0	0 48,100
Pitts Lloyd J	Massena 1 405801	12,600	COUNTY TAXABLE VALUE		48,100	
Pitts Shirley	Appropriation 2000/1257 &	48,100	TOWN TAXABLE VALUE		48,100	
9379 State Highway 56	2000/2818 & Deed 1001/30		SCHOOL TAXABLE VALUE		0	
Massena, NY 13662	FRNT 170.00 DPTH		FD028 Norfolk Fire Dist		48,100	TO M
	ACRES 3.50					
	EAST-0341048 NRTH-1775513					
	DEED BOOK 2001 PG-15892					
	FULL MARKET VALUE	58,659				

24.001-1-21.2	Off SH 56 323 Vacant rural		COUNTY TAXABLE VALUE		6,500	
Lagrow William J	Massena 1 405801	6,500	TOWN TAXABLE VALUE		6,500	
Lagrow Trudy M	ACRES 5.67	6,500	SCHOOL TAXABLE VALUE		6,500	
9371 State Highway 56	EAST-0340874 NRTH-1775761		FD028 Norfolk Fire Dist		6,500	TO M
Massena, NY 13662	DEED BOOK 2001 PG-15891					
	FULL MARKET VALUE	7,927				

24.001-1-22.1	9381 SH 56 210 1 Family Res		Basic Star 41854	0	0	0 24,600
Borey Michael	Massena 1 405801	3,400	COUNTY TAXABLE VALUE		59,500	
Borey Patricia	Appropriation 2000/1246	59,500	TOWN TAXABLE VALUE		59,500	
9381 State Highway 56	62x140(d)		SCHOOL TAXABLE VALUE		34,900	
Massena, NY 13662	FRNT 137.00 DPTH 295.00		FD028 Norfolk Fire Dist		59,500	TO M
	EAST-0341284 NRTH-1775508					
	DEED BOOK 2006 PG-17737					
	FULL MARKET VALUE	72,561				

24.001-1-24	9391 SH 56 210 1 Family Res		Enhanced S 41834	0	0	0 28,800
Patraw Gloria M (LU)	Massena 1 405801	4,400	COUNTY TAXABLE VALUE		28,800	
Patraw Neal C (LU)	FRNT 75.00 DPTH 200.00	28,800	TOWN TAXABLE VALUE		28,800	
9391 State Highway 56	EAST-0341327 NRTH-1775598		SCHOOL TAXABLE VALUE		0	
Massena, NY 13662	DEED BOOK 2004 PG-8328		FD028 Norfolk Fire Dist		28,800	TO M
	FULL MARKET VALUE	35,122				

24.001-1-25.11	9399 SH 56 210 1 Family Res		Basic Star 41854	0	0	0 24,600
Baxter Kaelin L	Massena 1 405801	7,000	COUNTY TAXABLE VALUE		44,400	
Kilner Shelley	FRNT 133.00 DPTH 493.00	44,400	TOWN TAXABLE VALUE		44,400	
9399 State Highway 56	ACRES 1.50 BANK8888227		SCHOOL TAXABLE VALUE		19,800	
Norfolk, NY 13667	EAST-0341370 NRTH-1775829		FD028 Norfolk Fire Dist		44,400	TO M
	DEED BOOK 1999 PG-5592					
	FULL MARKET VALUE	54,146				

STATE OF NEW YORK
 COUNTY - St Lawrence
 TOWN - Norfolk
 SWIS - 406289

2 0 1 5 T E N T A T I V E A S S E S S M E N T R O L L
 T A X A B L E SECTION OF THE ROLL - 1

PAGE 304
 VALUATION DATE-JUL 01, 2014
 TAXABLE STATUS DATE-MAR 01, 2015

TAX MAP NUMBER SEQUENCE
 UNIFORM PERCENT OF VALUE IS 082.00
 UNIFORM PERCENT OF VALUE IS 082.00

TAX MAP PARCEL NUMBER	PROPERTY LOCATION & CLASS	ASSESSMENT	EXEMPTION CODE	COUNTY	TOWN	SCHOOL
CURRENT OWNERS NAME	SCHOOL DISTRICT	LAND	TAX DESCRIPTION	TAXABLE VALUE		
CURRENT OWNERS ADDRESS	PARCEL SIZE/GRID COORD	TOTAL	SPECIAL DISTRICTS	ACCOUNT NO.		

24.001-1-26	9403 SH 56			24.001-1-26		*****
Perretta John Sr	210 1 Family Res		COUNTY TAXABLE VALUE	21,000		1- 11- 2
3394 State Highway 310	Massena 1 405801	4,400	TOWN TAXABLE VALUE	21,000		
Norfolk, NY 13667	Residence	21,000	SCHOOL TAXABLE VALUE	21,000		
	FRNT 75.00 DPTH 205.00		FD028 Norfolk Fire Dist	21,000	TO M	
	EAST-0341570 NRTH-1775791					
	DEED BOOK 2007 PG-2968					
	FULL MARKET VALUE	25,610				

24.001-1-27.1	9410 SH 56			24.001-1-27.1		*****
Lafleur Kevin	433 Auto body		Business I 47610 0	7,500	7,500	1- 23-10
67 Prospect St	Massena 1 405801	11,900	COUNTY TAXABLE VALUE	129,800		
Norwood, NY 13668	132x297x132x301	137,300	TOWN TAXABLE VALUE	129,800		
	FRNT 207.00 DPTH 547.00		SCHOOL TAXABLE VALUE	129,800		
	ACRES 2.50		FD028 Norfolk Fire Dist	137,300	TO M	
	EAST-0341920 NRTH-1775694					
	DEED BOOK 1097 PG-917					
	FULL MARKET VALUE	167,439				

24.001-1-30.11	9398 SH 56			24.001-1-30.11		*****
Clemmo John	455 Dealer-prod.		COUNTY TAXABLE VALUE	104,800		1-127- 1
Gollinger Stephen	Massena 1 405801	17,100	TOWN TAXABLE VALUE	104,800		
352 Cowan Rd	12X65 Trlr,gar	104,800	SCHOOL TAXABLE VALUE	104,800		
Canton, NY 13617	Retail Services		FD028 Norfolk Fire Dist	104,800	TO M	
	ACRES 20.30					
	EAST-0341730 NRTH-1774910					
	DEED BOOK 2011 PG-4088					
	FULL MARKET VALUE	127,805				

24.001-1-31	SH 56			24.001-1-31		*****
Clemmo John D	311 Res vac land		COUNTY TAXABLE VALUE	3,100		1-125-14
Gollinger Stephen R	Massena 1 405801	3,100	TOWN TAXABLE VALUE	3,100		
% Wood Chop Shop	Also See 629/411	3,100	SCHOOL TAXABLE VALUE	3,100		
352 Cowan Rd	FRNT 93.00 DPTH 200.00		FD028 Norfolk Fire Dist	3,100	TO M	
Canton, NY 13617	EAST-0341371 NRTH-1775227					
	DEED BOOK 2011 PG-13746					
	FULL MARKET VALUE	3,780				

24.001-1-32	9378 SH 56			24.001-1-32		*****
Secore Joseph D	210 1 Family Res		COUNTY TAXABLE VALUE	60,900		1- 59-12
9378 State Highway 56	Massena 1 405801	5,700	TOWN TAXABLE VALUE	60,900		
Massena, NY 13662-3433	FRNT 100.00 DPTH 265.00	60,900	SCHOOL TAXABLE VALUE	60,900		
	BANK8888869		FD028 Norfolk Fire Dist	60,900	TO M	
	EAST-0034137 NRTH-0177513					
	DEED BOOK 2011 PG-9372					
	FULL MARKET VALUE	74,268				

STATE OF NEW YORK
COUNTY - St Lawrence
TOWN - Norfolk
SWIS - 406289

2 0 1 5 T E N T A T I V E A S S E S S M E N T R O L L
T A X A B L E SECTION OF THE ROLL - 1

PAGE 305
VALUATION DATE-JUL 01, 2014
TAXABLE STATUS DATE-MAR 01, 2015

TAX MAP NUMBER SEQUENCE
UNIFORM PERCENT OF VALUE IS 082.00
UNIFORM PERCENT OF VALUE IS 082.00

TAX MAP PARCEL NUMBER	PROPERTY LOCATION & CLASS	ASSESSMENT	EXEMPTION CODE	COUNTY	TOWN	SCHOOL
CURRENT OWNERS NAME	SCHOOL DISTRICT	LAND	TAX DESCRIPTION	TAXABLE VALUE		
CURRENT OWNERS ADDRESS	PARCEL SIZE/GRID COORD	TOTAL	SPECIAL DISTRICTS	ACCOUNT NO.		

24.001-1-33	9374 SH 56			24.001-1-33		*****
Secore Joseph D	270 Mfg housing		COUNTY TAXABLE VALUE			1-121- 1
9378 State Highway 56	Massena 1 405801	5,000	TOWN TAXABLE VALUE			
Massena, NY 13662-3433	1977 12X55 Trlr	12,000	SCHOOL TAXABLE VALUE			
	FRNT 85.00 DPTH 264.00		FD028 Norfolk Fire Dist	12,000 TO M		
	BANK8888869					
	EAST-0034128 NRTH-0177507					
	DEED BOOK 2011 PG-9372					
	FULL MARKET VALUE	14,634				

24.001-1-34	9370 SH 56			24.001-1-34		*****
Carter Raymond F Sr	210 1 Family Res		Basic Star 41854			1- 64- 9
9370 State Highway 56	Massena 1 405801	5,700	Dis & Lim 41932			24,600
Massena, NY 13662	FRNT 100.00 DPTH 294.00	63,900	COUNTY TAXABLE VALUE	31,950		0
	BANK8888220		TOWN TAXABLE VALUE	63,900		0
	EAST-0341178 NRTH-1775001		SCHOOL TAXABLE VALUE	39,300		
	DEED BOOK 2008 PG-2163		FD028 Norfolk Fire Dist	63,900 TO M		
	FULL MARKET VALUE	77,927				

24.001-1-35.1	9366 SH 56			24.001-1-35.1		*****
Baxter Paul E	210 1 Family Res		VET WAR C 41122			1- 11-14
Baxter Diane L	Massena 1 405801	14,600	VET WAR T 41123			0
9366 State Highway 56	Appropriation 2000/1240 &	70,900	Enhanced S 41834			7,380
Massena, NY 13662	2000/2321		COUNTY TAXABLE VALUE	61,060		0
	Ranch & 1986 trl 14x70		TOWN TAXABLE VALUE	63,520		53,550
	FRNT 296.00 DPTH 1075.00		SCHOOL TAXABLE VALUE	17,350		
	ACRES 7.90		FD028 Norfolk Fire Dist	70,900 TO M		
	EAST-0341220 NRTH-1774665					
	DEED BOOK 1998 PG-17175					
	FULL MARKET VALUE	86,463				

24.001-1-36	9350 SH 56			24.001-1-36		*****
Romeo Sharon	210 1 Family Res		COUNTY TAXABLE VALUE			1- 12- 4
304 Brook Haven Rd	Massena 1 405801	13,800	TOWN TAXABLE VALUE			
North Syracuse, NY 13212	Also 695/591 & 2000/4459	40,900	SCHOOL TAXABLE VALUE			
	240'Wf		FD028 Norfolk Fire Dist	40,900 TO M		
	FRNT 200.00 DPTH 1075.00					
	ACRES 5.70					
	EAST-0341148 NRTH-1774349					
	DEED BOOK 2006 PG-9765					
	FULL MARKET VALUE	49,878				

STATE OF NEW YORK
COUNTY - St Lawrence
TOWN - Norfolk
SWIS - 406289

2 0 1 5 T E N T A T I V E A S S E S S M E N T R O L L
T A X A B L E SECTION OF THE ROLL - 1

PAGE 306
VALUATION DATE-JUL 01, 2014
TAXABLE STATUS DATE-MAR 01, 2015

TAX MAP NUMBER SEQUENCE
UNIFORM PERCENT OF VALUE IS 082.00
UNIFORM PERCENT OF VALUE IS 082.00

TAX MAP PARCEL NUMBER	PROPERTY LOCATION & CLASS	ASSESSMENT	EXEMPTION CODE	COUNTY	TOWN	SCHOOL
CURRENT OWNERS NAME	SCHOOL DISTRICT	LAND	TAX DESCRIPTION	TAXABLE VALUE		
CURRENT OWNERS ADDRESS	PARCEL SIZE/GRID COORD	TOTAL	SPECIAL DISTRICTS	ACCOUNT NO.		

9344,9346	SH 56			24.001-1-37	*****	
24.001-1-37	416 Mfg hsing pk		COUNTY TAXABLE VALUE	100,200	1- 17- 3	
Burnett Vicki L	Massena 1 405801	14,000	TOWN TAXABLE VALUE	100,200		
Barkley Marie	Land contract	100,200	SCHOOL TAXABLE VALUE	100,200		
9344-9346 State Highway 56 Lot	ACRES 7.40		FD028 Norfolk Fire Dist	100,200 TO M		
Norfolk, NY 13667	EAST-0340890 NRTH-1774144					
	DEED BOOK 2014 PG-15306					
	FULL MARKET VALUE	122,195				

24.001-1-38	SH 56			24.001-1-38	*****	
24.001-1-38	311 Res vac land		COUNTY TAXABLE VALUE	1,100	1- 56- 6	
Burnett Vicki L	Massena 1 405801	1,100	TOWN TAXABLE VALUE	1,100		
Barkley Marie	FRNT 50.00 DPTH 225.00	1,100	SCHOOL TAXABLE VALUE	1,100		
9344-9346 State Highway 56 Lot	EAST-0340625 NRTH-1774530		FD028 Norfolk Fire Dist	1,100 TO M		
Norfolk, NY 13667	DEED BOOK 2014 PG-15306					
	FULL MARKET VALUE	1,341				

9340	SH 56			24.001-1-39	*****	
24.001-1-39	210 1 Family Res		COUNTY TAXABLE VALUE	26,300	1-129- 1	
Marks Nancy	Massena 1 405801	3,200	TOWN TAXABLE VALUE	26,300		
Cartiglia Vincent	FRNT 50.00 DPTH 225.00	26,300	SCHOOL TAXABLE VALUE	26,300		
47 Flintlock Dr	BANK8888273		FD028 Norfolk Fire Dist	26,300 TO M		
Shirley, NY 11967	EAST-0340587 NRTH-1774497					
	DEED BOOK 2007 PG-102					
	FULL MARKET VALUE	32,073				

9336	SH 56			24.001-1-40	*****	
24.001-1-40	210 1 Family Res		COUNTY TAXABLE VALUE	25,300	1- 59- 9	
Lashomb Robert W	Massena 1 405801	5,700	TOWN TAXABLE VALUE	25,300		
Lashomb Lori J	FRNT 100.00 DPTH 250.00	25,300	SCHOOL TAXABLE VALUE	25,300		
9433 State Highway 56	EAST-0340509 NRTH-1774441		FD028 Norfolk Fire Dist	25,300 TO M		
Massena, NY 13662	DEED BOOK 2002 PG-5882					
	FULL MARKET VALUE	30,854				

9334	SH 56			24.001-1-41.1	*****	
24.001-1-41.1	210 1 Family Res		Basic Star 41854	0	0	0 24,600
Burnett Ronald	Massena 1 405801	12,500	COUNTY TAXABLE VALUE	52,900		
9334 State Highway 56	126x1115x25x116x1148	52,900	TOWN TAXABLE VALUE	52,900		
Norfolk, NY 13667	FRNT 126.00 DPTH		SCHOOL TAXABLE VALUE	28,300		
	ACRES 3.20 BANK8888173		FD028 Norfolk Fire Dist	52,900 TO M		
	EAST-0340735 NRTH-1773926					
	DEED BOOK 1999 PG-16742					
	FULL MARKET VALUE	64,512				

STATE OF NEW YORK
COUNTY - St Lawrence
TOWN - Norfolk
SWIS - 406289

2 0 1 5 T E N T A T I V E A S S E S S M E N T R O L L
T A X A B L E SECTION OF THE ROLL - 1

PAGE 307
VALUATION DATE-JUL 01, 2014
TAXABLE STATUS DATE-MAR 01, 2015

TAX MAP NUMBER SEQUENCE
UNIFORM PERCENT OF VALUE IS 082.00
UNIFORM PERCENT OF VALUE IS 082.00

TAX MAP PARCEL NUMBER	PROPERTY LOCATION & CLASS	ASSESSMENT	EXEMPTION CODE	COUNTY	TOWN	SCHOOL
CURRENT OWNERS NAME	SCHOOL DISTRICT	LAND	TAX DESCRIPTION	TAXABLE VALUE		
CURRENT OWNERS ADDRESS	PARCEL SIZE/GRID COORD	TOTAL	SPECIAL DISTRICTS	ACCOUNT NO.		

9326,9328	SH 56			24.001-1-43.1	*****	
24.001-1-43.1	470 Misc service		COUNTY TAXABLE VALUE	106,000	1- 19- 6.1	
McGregor Gary J	Massena 1 405801	12,600	TOWN TAXABLE VALUE	106,000		
McGregor Susan	Shop & Apt	106,000	SCHOOL TAXABLE VALUE	106,000		
1000 County Route 36	128x1141x128x1122		FD028 Norfolk Fire Dist	106,000	TO M	
Norfolk, NY 13667-3239	FRNT 128.00 DPTH 1132.00					
	ACRES 3.40					
	EAST-0340622 NRTH-1773859					
	DEED BOOK 1103 PG-388					
	FULL MARKET VALUE	129,268				

9322	SH 56			24.001-1-44.111	*****	
24.001-1-44.111	270 Mfg housing		Enhanced S 41834	0	0	1- 34- 7.11
Turner Lee H Sr (LU)	Norwood-Norfolk 406201	17,500	COUNTY TAXABLE VALUE	62,000	53,550	
% Lee Turner Sr	Also 1104/852 & 2000/2221	62,000	TOWN TAXABLE VALUE	62,000		
9322 State Highway 56	1991 Modular 24X36 & Ofc		SCHOOL TAXABLE VALUE	8,450		
Norfolk, NY 13667	Bldg&'79 14X60 Trlr & Gar		FD028 Norfolk Fire Dist	62,000	TO M	
	ACRES 44.60					
	EAST-0339942 NRTH-1773285					
	DEED BOOK 2013 PG-20413					
	FULL MARKET VALUE	75,610				

9262	SH 56			24.001-1-44.112	*****	
24.001-1-44.112	210 1 Family Res		Enhanced S 41834	0	0	53,550
Kocienski Raymond E	Norwood-Norfolk 406201	16,900	COUNTY TAXABLE VALUE	90,400		
PO Box 271	2000/2181 & 2000/2921	90,400	TOWN TAXABLE VALUE	90,400		
Norfolk, NY 13667	FRNT 1000.00 DPTH		SCHOOL TAXABLE VALUE	36,850		
	ACRES 14.50		FD028 Norfolk Fire Dist	90,400	TO M	
	EAST-0338876 NRTH-1773105					
	DEED BOOK 2004 PG-2873					
	FULL MARKET VALUE	110,244				

9296	SH 56			24.001-1-45	*****	
24.001-1-45	210 1 Family Res		VET DIS C 41142	0	8,388	1- 60- 5
Gilman Lynly A	Norwood-Norfolk 406201	7,600	VET DIS T 41143	0	0	0
9296 State Highway 56	Also 54/792	67,100	CW_15_VET/ 41161	0	9,840	9,840
Norfolk, NY 13667	See Easement 2001/16858		Basic Star 41854	0	0	24,600
	FRNT 165.00 DPTH 265.00		COUNTY TAXABLE VALUE	48,872		
	BANK8888830		TOWN TAXABLE VALUE	48,872		
	EAST-0339718 NRTH-1773887		SCHOOL TAXABLE VALUE	42,500		
	DEED BOOK 2008 PG-9137		FD028 Norfolk Fire Dist	67,100	TO M	
	FULL MARKET VALUE	81,829				

STATE OF NEW YORK
COUNTY - St Lawrence
TOWN - Norfolk
SWIS - 406289

2 0 1 5 T E N T A T I V E A S S E S S M E N T R O L L

T A X A B L E SECTION OF THE ROLL - 1

PAGE 308
VALUATION DATE-JUL 01, 2014
TAXABLE STATUS DATE-MAR 01, 2015

TAX MAP NUMBER SEQUENCE
UNIFORM PERCENT OF VALUE IS 082.00
UNIFORM PERCENT OF VALUE IS 082.00

TAX MAP PARCEL NUMBER	PROPERTY LOCATION & CLASS	ASSESSMENT	EXEMPTION CODE	COUNTY	TOWN	SCHOOL
CURRENT OWNERS NAME	SCHOOL DISTRICT	LAND	TAX DESCRIPTION	TAXABLE VALUE		ACCOUNT NO.
CURRENT OWNERS ADDRESS	PARCEL SIZE/GRID COORD	TOTAL	SPECIAL DISTRICTS			
***** 24.001-1-46 *****						
9294 SH 56						1- 30- 7
24.001-1-46	210 1 Family Res		Basic Star 41854	0	0	24,600
Willis Gary J	Norwood-Norfolk 406201	4,400	COUNTY TAXABLE VALUE		55,000	
Gibbs Catherine	Cape Cod	55,000	TOWN TAXABLE VALUE		55,000	
Attn: Gary Willis	FRNT 75.00 DPTH 200.00		SCHOOL TAXABLE VALUE		30,400	
9294 State Highway 56	BANK8888869		FD028 Norfolk Fire Dist		55,000	TO M
Massena, NY 13662	EAST-0339617 NRTH-1773825					
	DEED BOOK 2002 PG-14849					
	FULL MARKET VALUE	67,073				
***** 24.001-1-47 *****						
9288 SH 56						1- 71- 1
24.001-1-47	210 1 Family Res		Basic Star 41854	0	0	24,600
Lashomb Kimberly A	Norwood-Norfolk 406201	4,400	COUNTY TAXABLE VALUE		43,300	
9288 State Highway 56	FRNT 76.00 DPTH 200.00	43,300	TOWN TAXABLE VALUE		43,300	
Norfolk, NY 13667	EAST-0339545 NRTH-1773777		SCHOOL TAXABLE VALUE		18,700	
	DEED BOOK 1998 PG-1289		FD028 Norfolk Fire Dist		43,300	TO M
	FULL MARKET VALUE	52,805				
***** 24.001-1-48 *****						
Off SH 56						1-104-14
24.001-1-48	314 Rural vac<10		COUNTY TAXABLE VALUE		3,600	
Serabian John	Norwood-Norfolk 406201	3,600	TOWN TAXABLE VALUE		3,600	
Attn: Powers Oske	FRNT 200.00 DPTH 100.00	3,600	SCHOOL TAXABLE VALUE		3,600	
3 Monroe Pkwy	ACRES 0.46		FD028 Norfolk Fire Dist		3,600	TO M
Massena, NY 13662	EAST-0339584 NRTH-1773616					
	DEED BOOK 600 PG-00271					
	FULL MARKET VALUE	4,390				
***** 24.001-1-49 *****						
9280 SH 56						1- 49- 6
24.001-1-49	210 1 Family Res		Enhanced S 41834	0	0	53,200
Doyle Mary Ann	Norwood-Norfolk 406201	8,000	COUNTY TAXABLE VALUE		53,200	
9280 State Highway 56	FRNT 200.00 DPTH 200.00	53,200	TOWN TAXABLE VALUE		53,200	
Norfolk, NY 13667	EAST-0339434 NRTH-1773704		SCHOOL TAXABLE VALUE		0	
	DEED BOOK 1998 PG-14150		FD028 Norfolk Fire Dist		53,200	TO M
	FULL MARKET VALUE	64,878				
***** 24.001-1-50 *****						
9278 SH 56						1- 95- 1
24.001-1-50	210 1 Family Res		Enhanced S 41834	0	0	48,300
Prairie Stella (LU)	Norwood-Norfolk 406201	4,400	COUNTY TAXABLE VALUE		48,300	
9278 State Highway 56	FRNT 75.00 DPTH 200.00	48,300	TOWN TAXABLE VALUE		48,300	
Massena, NY 13662	EAST-0339323 NRTH-1773627		SCHOOL TAXABLE VALUE		0	
	DEED BOOK 2006 PG-20705		FD028 Norfolk Fire Dist		48,300	TO M
	FULL MARKET VALUE	58,902				

STATE OF NEW YORK
COUNTY - St Lawrence
TOWN - Norfolk
SWIS - 406289

2 0 1 5 T E N T A T I V E A S S E S S M E N T R O L L
T A X A B L E SECTION OF THE ROLL - 1

PAGE 309
VALUATION DATE-JUL 01, 2014
TAXABLE STATUS DATE-MAR 01, 2015

TAX MAP NUMBER SEQUENCE
UNIFORM PERCENT OF VALUE IS 082.00
UNIFORM PERCENT OF VALUE IS 082.00

TAX MAP PARCEL NUMBER	PROPERTY LOCATION & CLASS	ASSESSMENT	EXEMPTION CODE	COUNTY	TOWN	SCHOOL
CURRENT OWNERS NAME	SCHOOL DISTRICT	LAND	TAX DESCRIPTION	TAXABLE VALUE		
CURRENT OWNERS ADDRESS	PARCEL SIZE/GRID COORD	TOTAL	SPECIAL DISTRICTS	ACCOUNT NO.		

24.001-1-54	9236 SH 56 210 1 Family Res Norwood-Norfolk 406201	4,800	Basic Star 41854	0	0	0 24,600
Dean Robert James II (LC)	FRNT 83.00 DPTH 220.00	41,600	COUNTY TAXABLE VALUE	41,600		
9236 State Highway 56	EAST-0338425 NRTH-1772976		TOWN TAXABLE VALUE	41,600		
Massena, NY 13662	DEED BOOK 2001 PG-2608		SCHOOL TAXABLE VALUE	17,000		
	FULL MARKET VALUE	50,732	FD028 Norfolk Fire Dist	41,600 TO M		

24.001-1-56.1	9409 SH 56 210 1 Family Res Massena 1 405801	9,200	COUNTY TAXABLE VALUE	51,000		1- 11- 4.1
Baxter Paul E	FRNT 180.00 DPTH	51,000	TOWN TAXABLE VALUE	51,000		
Baxter Diane L	ACRES 1.20		SCHOOL TAXABLE VALUE	51,000		
9366 State Highway 56	EAST-0341632 NRTH-1775869		FD028 Norfolk Fire Dist	51,000 TO M		
Massena, NY 13662	DEED BOOK 2013 PG-13766		FULL MARKET VALUE	62,195		

24.001-1-57.1	9422 SH 56 210 1 Family Res Massena 1 405801	15,600	Basic Star 41854	0	0	0 24,600
Revai Joseph E Jr	1060' Riverfront	117,100	COUNTY TAXABLE VALUE	117,100		
9422 State Highway 56	Also 2000/8833		TOWN TAXABLE VALUE	117,100		
Norfolk, NY 13667	FRNT 350.00 DPTH		SCHOOL TAXABLE VALUE	92,500		
	ACRES 17.30		FD028 Norfolk Fire Dist	117,100 TO M		
	EAST-0342401 NRTH-1775480		FULL MARKET VALUE	142,805		

24.001-1-58	9434 SH 56 270 Mfg housing Massena 1 405801	12,400	VET WAR C 41122	0	9,840	0 0
Shelmidine Alan R	2000 Doublewide	69,100	VET WAR T 41123	0	0	7,380 0
Shelmidine Julia L	See Easement 2001/16859		Enhanced S 41834	0	0	0 53,550
189 Geery Ave	FRNT 150.00 DPTH		COUNTY TAXABLE VALUE	59,260		
Holbrook, NY 11741	ACRES 3.00		TOWN TAXABLE VALUE	61,720		
	EAST-0342493 NRTH-1775767		SCHOOL TAXABLE VALUE	15,550		
	DEED BOOK 1115 PG-399		FD028 Norfolk Fire Dist	69,100 TO M		
	FULL MARKET VALUE	84,268				

24.001-1-59	SH 56 321 Abandoned ag Massena 1 405801	10,300	COUNTY TAXABLE VALUE	10,300		
Agen Robert W III	Appropriation 2000/1253	10,300	TOWN TAXABLE VALUE	10,300		
Agen Daniel J	ACRES 85.00		SCHOOL TAXABLE VALUE	10,300		
9285 State Highway 56	EAST-0340002 NRTH-1775529		FD028 Norfolk Fire Dist	10,300 TO M		
Massena, NY 13662	DEED BOOK 2014 PG-4311		FULL MARKET VALUE	12,561		

STATE OF NEW YORK
COUNTY - St Lawrence
TOWN - Norfolk
SWIS - 406289

2 0 1 5 T E N T A T I V E A S S E S S M E N T R O L L

T A X A B L E SECTION OF THE ROLL - 1

VALUATION DATE-JUL 01, 2014

TAXABLE STATUS DATE-MAR 01, 2015

TAX MAP NUMBER SEQUENCE
UNIFORM PERCENT OF VALUE IS 082.00
UNIFORM PERCENT OF VALUE IS 082.00

TAX MAP PARCEL NUMBER	PROPERTY LOCATION & CLASS	ASSESSMENT	EXEMPTION CODE	COUNTY	TOWN	SCHOOL
CURRENT OWNERS NAME	SCHOOL DISTRICT	LAND	TAX DESCRIPTION	TAXABLE VALUE		
CURRENT OWNERS ADDRESS	PARCEL SIZE/GRID COORD	TOTAL	SPECIAL DISTRICTS	ACCOUNT NO.		

24.001-2-2	147,153 Brouse Rd			24.001-2-2		*****
Adams Hersey J	112 Dairy farm		COUNTY TAXABLE VALUE			1- 6- 5
142 Brouse Rd	Norwood-Norfolk 406201	45,200	TOWN TAXABLE VALUE			
Norfolk, NY 13667	Farm 1981 14X80 Trlr	48,200	SCHOOL TAXABLE VALUE			
	FRNT 310.00 DPTH		AG002 Ag Dist #2			
	ACRES 191.00		FD028 Norfolk Fire Dist			
	EAST-0346971 NRTH-1775339					
	DEED BOOK 2014 PG-13138					
	FULL MARKET VALUE	58,780				

24.001-2-3	146 Brouse Rd			24.001-2-3		*****
Murphy Merline	270 Mfg housing		COUNTY TAXABLE VALUE			1- 41- 9
% Polly Adams	Norwood-Norfolk 406201	6,800	TOWN TAXABLE VALUE			
146 Brouse Rd	ACRES 1.20	16,800	SCHOOL TAXABLE VALUE			
Norfolk, NY 13667	EAST-0347898 NRTH-1774974		AG002 Ag Dist #2			
	DEED BOOK 2011 PG-9661		FD028 Norfolk Fire Dist			
	FULL MARKET VALUE	20,488				

24.001-2-4	142 Brouse Rd			24.001-2-4		*****
Adams Hersey	271 Mfg housings		Basic Star 41854	0	0	1- 41- 8
142 Brouse Rd	Norwood-Norfolk 406201	8,000	COUNTY TAXABLE VALUE			22,200
Norfolk, NY 13667	1991 14x60 trl	22,200	TOWN TAXABLE VALUE			
	350x280x250		SCHOOL TAXABLE VALUE			
	FRNT 350.00 DPTH		AG002 Ag Dist #2			
	ACRES 1.00		FD028 Norfolk Fire Dist			
	EAST-0347794 NRTH-1774847					
	DEED BOOK 2002 PG-15034					
	FULL MARKET VALUE	27,073				

24.001-2-5	141,143 Brouse Rd			24.001-2-5		*****
Jones Julie	310 Res Vac		COUNTY TAXABLE VALUE			1-115- 4
2812 State Highway 68	Norwood-Norfolk 406201	11,500	TOWN TAXABLE VALUE			
Canton, NY 13617	ACRES 2.10	11,500	SCHOOL TAXABLE VALUE			
	EAST-0347550 NRTH-1774861		AG002 Ag Dist #2			
	DEED BOOK 2012 PG-17484		FD028 Norfolk Fire Dist			
	FULL MARKET VALUE	14,024				

24.001-2-6.11	Brouse Rd			24.001-2-6.11		*****
Farrell Richard W (Lu)	323 Vacant rural		COUNTY TAXABLE VALUE			1- 38-13.1
Farrell Frances M (Lu)	Norwood-Norfolk 406201	35,000	TOWN TAXABLE VALUE			
1004 Fourth St	ACRES 434.10	35,000	SCHOOL TAXABLE VALUE			
Liverpool, NY 13085	EAST-0349088 NRTH-1773042		AG002 Ag Dist #2			
	DEED BOOK 2008 PG-12696		FD028 Norfolk Fire Dist			
	FULL MARKET VALUE	42,683				

STATE OF NEW YORK
COUNTY - St Lawrence
TOWN - Norfolk
SWIS - 406289

2 0 1 5 T E N T A T I V E A S S E S S M E N T R O L L
T A X A B L E SECTION OF THE ROLL - 1

PAGE 311
VALUATION DATE-JUL 01, 2014
TAXABLE STATUS DATE-MAR 01, 2015

TAX MAP NUMBER SEQUENCE
UNIFORM PERCENT OF VALUE IS 082.00
UNIFORM PERCENT OF VALUE IS 082.00

TAX MAP PARCEL NUMBER	PROPERTY LOCATION & CLASS	ASSESSMENT	EXEMPTION CODE	COUNTY	TOWN	SCHOOL
CURRENT OWNERS NAME	SCHOOL DISTRICT	LAND	TAX DESCRIPTION	TAXABLE VALUE		
CURRENT OWNERS ADDRESS	PARCEL SIZE/GRID COORD	TOTAL	SPECIAL DISTRICTS	ACCOUNT NO.		

24.001-2-6.12	3 Brouse Rd 240 Rural res		COUNTY TAXABLE VALUE	130,000		
Dumas John W	Norwood-Norfolk 406201	7,800	TOWN TAXABLE VALUE	130,000		
Dumas Deborah J	424'x605'x416'x272'x158'x	130,000	SCHOOL TAXABLE VALUE	130,000		
3 Brouse Rd	ACRES 7.90 BANK8888173		FD028 Norfolk Fire Dist	130,000	TO	M
Norfolk, NY 13667	EAST-0347211 NRTH-1771610					
	DEED BOOK 2004 PG-16446					
	FULL MARKET VALUE	158,537				

24.001-2-7.1	21 Brouse Rd 210 1 Family Res		Basic Star 41854	0	0	1-109-11.1 24,600
Bradley Allen D	Norwood-Norfolk 406201	6,700	COUNTY TAXABLE VALUE	59,000		
Bradley Julie	FRNT 150.00 DPTH 158.00	59,000	TOWN TAXABLE VALUE	59,000		
21 Brouse Rd	EAST-0347470 NRTH-1771922		SCHOOL TAXABLE VALUE	34,400		
Norfolk, NY 13667	DEED BOOK 2005 PG-2187		AG002 Ag Dist #2	.00	MT	
	FULL MARKET VALUE	71,951	FD028 Norfolk Fire Dist	59,000	TO	M

24.001-2-8	2 Brouse Rd 210 1 Family Res		Enhanced S 41834	0	0	1- 77- 9 40,700
Root David C (LU)	Norwood-Norfolk 406201	10,000	COUNTY TAXABLE VALUE	40,700		
Root Linda (LU)	354x207x107x193x252	40,700	TOWN TAXABLE VALUE	40,700		
2 Brouse Rd	FRNT 354.00 DPTH 225.00		SCHOOL TAXABLE VALUE	0		
Norfolk, NY 13667	EAST-0347607 NRTH-1771394		FD028 Norfolk Fire Dist	40,700	TO	M
	DEED BOOK 2010 PG-12542					
	FULL MARKET VALUE	49,634				

24.001-2-9	612 Grantville Rd 210 1 Family Res		Basic Star 41854	0	0	1- 66-15 24,600
Lashomb Michael T	Norwood-Norfolk 406201	8,200	COUNTY TAXABLE VALUE	76,000		
612 Grantville Rd	FRNT 208.00 DPTH 208.00	76,000	TOWN TAXABLE VALUE	76,000		
Norfolk, NY 13667	EAST-0346819 NRTH-1770838		SCHOOL TAXABLE VALUE	51,400		
	DEED BOOK 2001 PG-17596		FD028 Norfolk Fire Dist	76,000	TO	M
	FULL MARKET VALUE	92,683				

24.001-2-10.1	311 Mill Rd 312 Vac w/imprv		COUNTY TAXABLE VALUE	40,200		1- 66-14
Lashomb Clark	Norwood-Norfolk 406201	39,200	TOWN TAXABLE VALUE	40,200		
Lashomb June	ACRES 166.20	40,200	SCHOOL TAXABLE VALUE	40,200		
592 Grantville Rd	EAST-0347279 NRTH-1769832		AG002 Ag Dist #2	.00	MT	
Norfolk, NY 13667	DEED BOOK 660 PG-00187		FD028 Norfolk Fire Dist	40,200	TO	M
	FULL MARKET VALUE	49,024				

STATE OF NEW YORK
COUNTY - St Lawrence
TOWN - Norfolk
SWIS - 406289

2 0 1 5 T E N T A T I V E A S S E S S M E N T R O L L
T A X A B L E SECTION OF THE ROLL - 1

PAGE 312
VALUATION DATE-JUL 01, 2014
TAXABLE STATUS DATE-MAR 01, 2015

TAX MAP NUMBER SEQUENCE
UNIFORM PERCENT OF VALUE IS 082.00
UNIFORM PERCENT OF VALUE IS 082.00

TAX MAP PARCEL NUMBER	PROPERTY LOCATION & CLASS	ASSESSMENT	EXEMPTION CODE	COUNTY	TOWN	SCHOOL
CURRENT OWNERS NAME	SCHOOL DISTRICT	LAND	TAX DESCRIPTION	TAXABLE VALUE		
CURRENT OWNERS ADDRESS	PARCEL SIZE/GRID COORD	TOTAL	SPECIAL DISTRICTS	ACCOUNT NO.		

24.001-2-10.2	592 Grantville Rd			24.001-2-10.2		*****
Lashomb Clark	210 1 Family Res		Enhanced S 41834	0	0	53,550
Lashomb June	Norwood-Norfolk 406201	7,900	COUNTY TAXABLE VALUE		87,000	
592 Grantville Rd	FRNT 209.00 DPTH 180.00	87,000	TOWN TAXABLE VALUE		87,000	
Norfolk, NY 13667	EAST-0346332 NRTH-1770535		SCHOOL TAXABLE VALUE		33,450	
	DEED BOOK 660 PG-187		FD028 Norfolk Fire Dist		87,000 TO M	
	FULL MARKET VALUE	106,098				

24.001-2-10.3	636 Grantville Rd			24.001-2-10.3		*****
Karlberg Stephen L	210 1 Family Res		Basic Star 41854	0	0	24,600
Karlberg Anne L	Norwood-Norfolk 406201	8,100	COUNTY TAXABLE VALUE		56,900	
636 Grantville Rd	FRNT 219.00 DPTH 190.00	56,900	TOWN TAXABLE VALUE		56,900	
Norfolk, NY 13667	EAST-0347423 NRTH-1771230		SCHOOL TAXABLE VALUE		32,300	
	DEED BOOK 1092 PG-9		FD028 Norfolk Fire Dist		56,900 TO M	
	FULL MARKET VALUE	69,390				

24.001-2-12.1	441 Grantville Rd			24.001-2-12.1		*****
Gaines Ruth B	210 1 Family Res		Enhanced S 41834	0	0	53,550
441 Grantville Rd	Norwood-Norfolk 406201	7,500	COUNTY TAXABLE VALUE		55,800	
Norfolk, NY 13667	FRNT 250.00 DPTH 225.00	55,800	TOWN TAXABLE VALUE		55,800	
	EAST-0343377 NRTH-1768954		SCHOOL TAXABLE VALUE		2,250	
	DEED BOOK 2004 PG-4729		FD028 Norfolk Fire Dist		55,800 TO M	
	FULL MARKET VALUE	68,049				

24.001-2-13.1	431 Grantville Rd			24.001-2-13.1		*****
Gmyr Pamela J	210 1 Family Res		Basic Star 41854	0	0	24,600
431 Grantville Rd	Norwood-Norfolk 406201	47,600	COUNTY TAXABLE VALUE		105,800	
Norfolk, NY 13667	Old Style	105,800	TOWN TAXABLE VALUE		105,800	
	FRNT 1795.00 DPTH		SCHOOL TAXABLE VALUE		81,200	
	ACRES 204.80		FD028 Norfolk Fire Dist		105,800 TO M	
	EAST-0343288 NRTH-1768242					
	DEED BOOK 2004 PG-1056					
	FULL MARKET VALUE	129,024				

24.001-2-43	84 Brouse Rd			24.001-2-43		*****
Hart Gary	210 1 Family Res		COUNTY TAXABLE VALUE		34,000	
Engstrom Kathleen	Norwood-Norfolk 406201	9,000	TOWN TAXABLE VALUE		34,000	
33 Dover St	ACRES 2.10	34,000	SCHOOL TAXABLE VALUE		34,000	
Massena, NY 13662	EAST-0348029 NRTH-1773678		AG002 Ag Dist #2		.00 MT	
	DEED BOOK 2009 PG-13339		FD028 Norfolk Fire Dist		34,000 TO M	
	FULL MARKET VALUE	41,463				

STATE OF NEW YORK
COUNTY - St Lawrence
TOWN - Norfolk
SWIS - 406289

2 0 1 5 T E N T A T I V E A S S E S S M E N T R O L L

T A X A B L E SECTION OF THE ROLL - 1

VALUATION DATE-JUL 01, 2014

TAXABLE STATUS DATE-MAR 01, 2015

TAX MAP NUMBER SEQUENCE
UNIFORM PERCENT OF VALUE IS 082.00
UNIFORM PERCENT OF VALUE IS 082.00

TAX MAP PARCEL NUMBER	PROPERTY LOCATION & CLASS	ASSESSMENT	EXEMPTION CODE	COUNTY	TOWN	SCHOOL
CURRENT OWNERS NAME	SCHOOL DISTRICT	LAND	TAX DESCRIPTION	TAXABLE VALUE		
CURRENT OWNERS ADDRESS	PARCEL SIZE/GRID COORD	TOTAL	SPECIAL DISTRICTS			ACCOUNT NO.

24.001-2-44	328 Mill Rd			24.001-2-44		*****
Barkley Blake	210 1 Family Res		Basic Star 41854	0	0	24,600
Sloan Lindsay A	Norwood-Norfolk 406201	10,500	COUNTY TAXABLE VALUE		68,000	
328 Mill Rd	FRNT 356.00 DPTH 244.00	68,000	TOWN TAXABLE VALUE		68,000	
Norfolk, NY 13667	ACRES 2.00 BANK8888830		SCHOOL TAXABLE VALUE		43,400	
	EAST-0348422 NRTH-1770187		FD028 Norfolk Fire Dist		68,000 TO M	
	DEED BOOK 2010 PG-5470					
	FULL MARKET VALUE	82,927				

24.001-3-2	Off Grantville Rd			24.001-3-2		*****
Laporta Salvatore R (Trust)	314 Rural vac<10		COUNTY TAXABLE VALUE		3,000	1-108-17.25
Laporta Mary M (Trust)	Norwood-Norfolk 406201	3,000	TOWN TAXABLE VALUE		3,000	
111 S Fairview Ave	Lot A Subdivision	3,000	SCHOOL TAXABLE VALUE		3,000	
Bayport, NY 11705-2209	Access Rd		FD028 Norfolk Fire Dist		3,000 TO M	
	ACRES 7.00					
	EAST-0338780 NRTH-1771147					
	DEED BOOK 1115 PG-7					
	FULL MARKET VALUE	3,659				

24.001-3-3	Off Grantville Rd			24.001-3-3		*****
Merkling George J III	314 Rural vac<10		COUNTY TAXABLE VALUE		2,300	1-108- 7.12
2699 W Lake Rd	Norwood-Norfolk 406201	2,300	TOWN TAXABLE VALUE		2,300	
Wilson, NY 14172	Lot B Subdivision;	2,300	SCHOOL TAXABLE VALUE		2,300	
	Access Rd		FD028 Norfolk Fire Dist		2,300 TO M	
	ACRES 5.80					
	EAST-0339069 NRTH-1771238					
	DEED BOOK 2001 PG-21398					
	FULL MARKET VALUE	2,805				

24.001-3-4	Off Grantville Rd			24.001-3-4		*****
Patterson Florence	314 Rural vac<10		COUNTY TAXABLE VALUE		2,170	1-108- 7.26
Patterson Chrysetta	Norwood-Norfolk 406201	2,170	TOWN TAXABLE VALUE		2,170	
600 Smith Rd	Lot C Subdivision;	2,170	SCHOOL TAXABLE VALUE		2,170	
Brasher Falls, NY 13613	Access Rd		FD028 Norfolk Fire Dist		2,170 TO M	
	ACRES 6.20					
	EAST-0339314 NRTH-1771337					
	DEED BOOK 1042 PG-01046					
	FULL MARKET VALUE	2,646				

24.001-3-5	Off Grantville Rd			24.001-3-5		*****
Patterson Florence	314 Rural vac<10		COUNTY TAXABLE VALUE		1,925	1-108- 7.27
Patterson Chrysetta	Norwood-Norfolk 406201	1,925	TOWN TAXABLE VALUE		1,925	
600 Smith Rd	Lot D Subdivision;	1,925	SCHOOL TAXABLE VALUE		1,925	
Brasher Falls, NY 13613	Access Rd		FD028 Norfolk Fire Dist		1,925 TO M	
	ACRES 5.50					
	EAST-0339536 NRTH-1771448					
	DEED BOOK 1042 PG-01042					
	FULL MARKET VALUE	2,348				

STATE OF NEW YORK
COUNTY - St Lawrence
TOWN - Norfolk
SWIS - 406289

2 0 1 5 T E N T A T I V E A S S E S S M E N T R O L L

T A X A B L E SECTION OF THE ROLL - 1

PAGE 314

VALUATION DATE-JUL 01, 2014

TAXABLE STATUS DATE-MAR 01, 2015

TAX MAP NUMBER SEQUENCE
UNIFORM PERCENT OF VALUE IS 082.00
UNIFORM PERCENT OF VALUE IS 082.00

TAX MAP PARCEL NUMBER	PROPERTY LOCATION & CLASS	ASSESSMENT	EXEMPTION CODE	COUNTY	TOWN	SCHOOL
CURRENT OWNERS NAME	SCHOOL DISTRICT	LAND	TAX DESCRIPTION	TAXABLE VALUE		
CURRENT OWNERS ADDRESS	PARCEL SIZE/GRID COORD	TOTAL	SPECIAL DISTRICTS	ACCOUNT NO.		

24.001-3-6	Off Grantville Rd 314 Rural vac<10		COUNTY TAXABLE VALUE	2,300		
Trottier Bryan John	Norwood-Norfolk 406201	2,300	TOWN TAXABLE VALUE	2,300		
133 Highcroft Cir	Lot E Subdivision;	2,300	SCHOOL TAXABLE VALUE	2,300		
Eighty Four, PA 15330	Access Rd		FD028 Norfolk Fire Dist	2,300	TO M	
	ACRES 5.80					
	EAST-0339762 NRTH-1771566					
	DEED BOOK 2007 PG-15101					
	FULL MARKET VALUE	2,805				

24.001-3-7	Off Grantville Rd 314 Rural vac<10		COUNTY TAXABLE VALUE	2,300		
Rubio Rob A	Norwood-Norfolk 406201	2,300	TOWN TAXABLE VALUE	2,300		
244 Mill Rd	Lot F Subdivision;	2,300	SCHOOL TAXABLE VALUE	2,300		
Westhampton Beach, NY 11978	Access Rd		FD028 Norfolk Fire Dist	2,300	TO M	
	ACRES 5.80					
	EAST-0339980 NRTH-1771720					
	DEED BOOK 2007 PG-3754					
	FULL MARKET VALUE	2,805				

24.001-3-8	Off Grantville Rd 314 Rural vac<10		COUNTY TAXABLE VALUE	1,925		
Cervone Vincent	Norwood-Norfolk 406201	1,925	TOWN TAXABLE VALUE	1,925		
Cervone Mary	Lot G Subdivision;	1,925	SCHOOL TAXABLE VALUE	1,925		
9 Holly Dr	Access Rd		FD028 Norfolk Fire Dist	1,925	TO M	
Manorville, NY 11949-3115	ACRES 5.50					
	EAST-0340180 NRTH-1771831					
	DEED BOOK 939 PG-00171					
	FULL MARKET VALUE	2,348				

24.001-3-9	Off Grantville Rd 314 Rural vac<10 - WTRFNT		COUNTY TAXABLE VALUE	1,000		
Mohabir Vaswani	Norwood-Norfolk 406201	1,000	TOWN TAXABLE VALUE	1,000		
Mohabir Savitri	River Access Lot	1,000	SCHOOL TAXABLE VALUE	1,000		
11909 107th Ave	Lot H Subdivision		FD028 Norfolk Fire Dist	1,000	TO M	
South Richmond Hill, NY	ACRES 2.54					
11419-2807	EAST-0340341 NRTH-1771922					
	DEED BOOK 2005 PG-14168					
	FULL MARKET VALUE	1,220				

24.001-3-10	Off Grantville Rd 314 Rural vac<10 - WTRFNT		COUNTY TAXABLE VALUE	1,600		
Pagano Vincent T	Norwood-Norfolk 406201	1,600	TOWN TAXABLE VALUE	1,600		
Pagano Nancy P	Lot I Subdivision;	1,600	SCHOOL TAXABLE VALUE	1,600		
3466 County Route 26	Access Rd		FD028 Norfolk Fire Dist	1,600	TO M	
Loon Lake, NY 12989	ACRES 4.60					
	EAST-0340506 NRTH-1771998					
	DEED BOOK 966 PG-34					
	FULL MARKET VALUE	1,951				

STATE OF NEW YORK
COUNTY - St Lawrence
TOWN - Norfolk
SWIS - 406289

2 0 1 5 T E N T A T I V E A S S E S S M E N T R O L L
T A X A B L E SECTION OF THE ROLL - 1

PAGE 315
VALUATION DATE-JUL 01, 2014
TAXABLE STATUS DATE-MAR 01, 2015

TAX MAP NUMBER SEQUENCE
UNIFORM PERCENT OF VALUE IS 082.00
UNIFORM PERCENT OF VALUE IS 082.00

TAX MAP PARCEL NUMBER	PROPERTY LOCATION & CLASS	ASSESSMENT	EXEMPTION CODE	COUNTY	TOWN	SCHOOL
CURRENT OWNERS NAME	SCHOOL DISTRICT	LAND	TAX DESCRIPTION	TAXABLE VALUE		
CURRENT OWNERS ADDRESS	PARCEL SIZE/GRID COORD	TOTAL	SPECIAL DISTRICTS	ACCOUNT NO.		

24.001-3-11	Off Grantville Rd 314 Rural vac<10 - WTRFNT		COUNTY TAXABLE VALUE	24.001-3-11		1-108- 7.19
Patrick Janet (Trustee)	Norwood-Norfolk 406201	1,575	TOWN TAXABLE VALUE			
Frank Lee (Trust)	Lot J Subdivision;	1,575	SCHOOL TAXABLE VALUE			
306 Mungertown Rd	Access Rd		FD028 Norfolk Fire Dist			1,575 TO M
Madison, CT 06443	FRNT 285.00 DPTH ACRES 4.50 EAST-0340733 NRTH-1772092 DEED BOOK 147 PG-555 FULL MARKET VALUE	1,921				

24.001-3-12	Off Grantville Rd 314 Rural vac<10 - WTRFNT		COUNTY TAXABLE VALUE	24.001-3-12		1-108- 7.15
Fernandez Frank Jr	Norwood-Norfolk 406201	1,575	TOWN TAXABLE VALUE			
6 Lower Devon Rd	Lot K Subdivision;	1,575	SCHOOL TAXABLE VALUE			
Port Jefferson, NY 11777-1219	Access Rd		FD028 Norfolk Fire Dist			1,575 TO M
	FRNT 325.00 DPTH ACRES 4.50 EAST-0340987 NRTH-1772268 DEED BOOK 2009 PG-1701 FULL MARKET VALUE	1,921				

24.001-3-13	Off Grantville Rd 314 Rural vac<10 - WTRFNT		COUNTY TAXABLE VALUE	24.001-3-13		1-108- 7.16
Fernandez Frank Jr	Norwood-Norfolk 406201	2,870	TOWN TAXABLE VALUE			
6 Lower Devon Rd	Lot L Subdiv.; Access Rd	2,870	SCHOOL TAXABLE VALUE			
Port Jefferson, NY 11777-1219	FRNT 435.00 DPTH		FD028 Norfolk Fire Dist			2,870 TO M
	ACRES 8.20 EAST-0341220 NRTH-1772512 DEED BOOK 2009 PG-1702 FULL MARKET VALUE	3,500				

24.001-3-14	Off Grantville Rd 322 Rural vac>10		COUNTY TAXABLE VALUE	24.001-3-14		1-108- 7.25
Pitre Eddy	Norwood-Norfolk 406201	5,180	TOWN TAXABLE VALUE			
Attn: Allen Lentz	ACRES 14.80	5,180	SCHOOL TAXABLE VALUE			
168 Big Piece Rd	EAST-0341914 NRTH-1771519		FD028 Norfolk Fire Dist			5,180 TO M
Fairfield, NJ 07006	DEED BOOK 961 PG-00970 FULL MARKET VALUE	6,317				

24.001-3-17	Off Grantville Rd 322 Rural vac>10		COUNTY TAXABLE VALUE	24.001-3-17		1-108- 7.31
Gmyr Pamela	Norwood-Norfolk 406201	4,585	TOWN TAXABLE VALUE			
431 Grantville Rd	Lot 4 Access Rd	4,585	SCHOOL TAXABLE VALUE			
Norfolk, NY 13667	FRNT 350.00 DPTH 1628.00 ACRES 13.10 EAST-0341329 NRTH-1771200 DEED BOOK 2013 PG-18509 FULL MARKET VALUE	5,591	FD028 Norfolk Fire Dist			4,585 TO M

STATE OF NEW YORK
COUNTY - St Lawrence
TOWN - Norfolk
SWIS - 406289

2 0 1 5 T E N T A T I V E A S S E S S M E N T R O L L

T A X A B L E SECTION OF THE ROLL - 1

VALUATION DATE-JUL 01, 2014

TAXABLE STATUS DATE-MAR 01, 2015

TAX MAP NUMBER SEQUENCE
UNIFORM PERCENT OF VALUE IS 082.00
UNIFORM PERCENT OF VALUE IS 082.00

TAX MAP PARCEL NUMBER	PROPERTY LOCATION & CLASS	ASSESSMENT	EXEMPTION CODE	COUNTY	TOWN	SCHOOL
CURRENT OWNERS NAME	SCHOOL DISTRICT	LAND	TAX DESCRIPTION	TAXABLE VALUE		
CURRENT OWNERS ADDRESS	PARCEL SIZE/GRID COORD	TOTAL	SPECIAL DISTRICTS	ACCOUNT NO.		

24.001-3-18	Off Grantville Rd 322 Rural vac>10		COUNTY TAXABLE VALUE	24.001-3-18	1-108-	7.23
Kozlowski Joseph	Norwood-Norfolk 406201	4,570	TOWN TAXABLE VALUE			
Kozlowski Arlene	Ms 61 Lot 3; Access Rd	4,570	SCHOOL TAXABLE VALUE			
9 Angelica Dr	FRNT 350.00 DPTH 1628.00		FD028 Norfolk Fire Dist			4,570 TO M
Avondale, PA 19311-9361	ACRES 13.08					
	EAST-0341024 NRTH-1771011					
	DEED BOOK 954 PG-1049					
	FULL MARKET VALUE	5,573				

24.001-3-19	Off Grantville Rd 322 Rural vac>10		COUNTY TAXABLE VALUE	24.001-3-19	1-108-	7.30
Cavallaro Ann E Sousa	Norwood-Norfolk 406201	3,600	TOWN TAXABLE VALUE			
135 Ironworks Rd	Lot 2; Access Rd	3,600	SCHOOL TAXABLE VALUE			
Clinton, CT 06413	FRNT 275.00 DPTH 1628.00		FD028 Norfolk Fire Dist			3,600 TO M
	ACRES 10.30					
	EAST-0340763 NRTH-1770834					
	DEED BOOK 957 PG-00166					
	FULL MARKET VALUE	4,390				

24.001-3-20	Off Grantville Rd 323 Vacant rural		COUNTY TAXABLE VALUE	24.001-3-20	1-108-	7.28
Coburn Leslie L	Norwood-Norfolk 406201	3,900	TOWN TAXABLE VALUE			
Coburn Kelly J	Lot 20; Access Rd	3,900	SCHOOL TAXABLE VALUE			
16 Fairlawn Ave	ACRES 14.60		FD028 Norfolk Fire Dist			3,900 TO M
Massena, NY 13662	EAST-0340552 NRTH-1770767					
	DEED BOOK 2009 PG-14741					
	FULL MARKET VALUE	4,756				

24.001-3-24	Off Grantville Rd 314 Rural vac<10		COUNTY TAXABLE VALUE	24.001-3-24	1-108-	7.29
Maresca Tina Iyalla	Norwood-Norfolk 406201	1,925	TOWN TAXABLE VALUE			
244 5th Avenue #G263	Lot Q; Access Rd	1,925	SCHOOL TAXABLE VALUE			
New York, NY 10001-7604	FRNT 402.00 DPTH 591.00		FD028 Norfolk Fire Dist			1,925 TO M
	ACRES 5.40					
	EAST-0339193 NRTH-1769979					
	DEED BOOK 2006 PG-20701					
	FULL MARKET VALUE	2,348				

24.001-3-25	Off Grantville Rd 314 Rural vac<10		COUNTY TAXABLE VALUE	24.001-3-25	1-108-	7.21
Alguire Timothy	Norwood-Norfolk 406201	2,485	TOWN TAXABLE VALUE			
PO Box 185	Ms 61 Lot 8; Access Rd	2,485	SCHOOL TAXABLE VALUE			
Massena, NY 13662	FRNT 232.00 DPTH 1693.00		FD028 Norfolk Fire Dist			2,485 TO M
	ACRES 7.10					
	EAST-0339809 NRTH-1769993					
	DEED BOOK 2004 PG-706					
	FULL MARKET VALUE	3,030				

STATE OF NEW YORK
COUNTY - St Lawrence
TOWN - Norfolk
SWIS - 406289

2 0 1 5 T E N T A T I V E A S S E S S M E N T R O L L

T A X A B L E SECTION OF THE ROLL - 1

VALUATION DATE-JUL 01, 2014

TAXABLE STATUS DATE-MAR 01, 2015

TAX MAP NUMBER SEQUENCE
UNIFORM PERCENT OF VALUE IS 082.00
UNIFORM PERCENT OF VALUE IS 082.00

TAX MAP PARCEL NUMBER	PROPERTY LOCATION & CLASS	ASSESSMENT	EXEMPTION CODE	COUNTY	TOWN	SCHOOL
CURRENT OWNERS NAME	SCHOOL DISTRICT	LAND	TAX DESCRIPTION	TAXABLE VALUE		
CURRENT OWNERS ADDRESS	PARCEL SIZE/GRID COORD	TOTAL	SPECIAL DISTRICTS			ACCOUNT NO.

24.001-3-26	Off Grantville Rd			24.001-3-26		*****
Alguire Timothy D	314 Rural vac<10		COUNTY TAXABLE VALUE			1-108- 7.22
PO Box 185	Norwood-Norfolk 406201	2,450	TOWN TAXABLE VALUE			
Massena, NY 13662	Ms 61 Lot 9; Access Rd	2,450	SCHOOL TAXABLE VALUE			
	FRNT 193.00 DPTH 1693.00		FD028 Norfolk Fire Dist		2,450 TO M	
	ACRES 7.00					
	EAST-0339914 NRTH-1769829					
	DEED BOOK 1999 PG-22904					
	FULL MARKET VALUE	2,988				

24.001-3-27	Grantville Rd			24.001-3-27		*****
Premo Terry E	314 Rural vac<10		COUNTY TAXABLE VALUE			
Premo Lisa M	Norwood-Norfolk 406201	1,575	TOWN TAXABLE VALUE			
2155 County Route 38	Subdivision Lot 15	1,575	SCHOOL TAXABLE VALUE			
Norfolk, NY 13667	ACRES 4.50		FD028 Norfolk Fire Dist		1,575 TO M	
	EAST-0339261 NRTH-1769393					
	DEED BOOK 2012 PG-12271					
	FULL MARKET VALUE	1,921				

24.001-3-28	Grantville Rd			24.001-3-28		*****
Premo Terry E	322 Rural vac>10		COUNTY TAXABLE VALUE			1-108- 7.11
Premo Lisa M	Norwood-Norfolk 406201	4,200	TOWN TAXABLE VALUE			
2155 County Route 38	Ms 61 Lot 10	4,200	SCHOOL TAXABLE VALUE			
Norfolk, NY 13667	150x1693x180x1546x1461		FD028 Norfolk Fire Dist		4,200 TO M	
	FRNT 150.00 DPTH					
	ACRES 12.00					
	EAST-0340092 NRTH-1769504					
	DEED BOOK 2004 PG-20308					
	FULL MARKET VALUE	5,122				

24.001-3-29	321 Grantville Rd			24.001-3-29		*****
LaDue Paul	322 Rural vac>10		COUNTY TAXABLE VALUE			1-108- 7.14
LaDue Kimberly	Norwood-Norfolk 406201	4,200	TOWN TAXABLE VALUE			
PO Box 70	Lot 12	4,200	SCHOOL TAXABLE VALUE			
Raymondville, NY 13678	ACRES 12.00		FD028 Norfolk Fire Dist		4,200 TO M	
	EAST-0034033 NRTH-0176836					
	DEED BOOK 2012 PG-33					
	FULL MARKET VALUE	5,122				

24.001-3-30	Grantville Rd			24.001-3-30		*****
Ulmer Issac & Amanda	322 Rural vac>10		COUNTY TAXABLE VALUE			1-108- 7.9
Ulmer Richard & Lori	Norwood-Norfolk 406201	4,130	TOWN TAXABLE VALUE			
644 N Poplar St Unit C	Lot 13	4,130	SCHOOL TAXABLE VALUE			
Orange, CA 92868	ACRES 11.80		FD028 Norfolk Fire Dist		4,130 TO M	
	EAST-0340772 NRTH-1768779					
	DEED BOOK 2014 PG-4848					
	FULL MARKET VALUE	5,037				

STATE OF NEW YORK
COUNTY - St Lawrence
TOWN - Norfolk
SWIS - 406289

2 0 1 5 T E N T A T I V E A S S E S S M E N T R O L L

T A X A B L E SECTION OF THE ROLL - 1

VALUATION DATE-JUL 01, 2014

TAXABLE STATUS DATE-MAR 01, 2015

TAX MAP NUMBER SEQUENCE
UNIFORM PERCENT OF VALUE IS 082.00
UNIFORM PERCENT OF VALUE IS 082.00

TAX MAP PARCEL NUMBER	PROPERTY LOCATION & CLASS	ASSESSMENT	EXEMPTION CODE	COUNTY	TOWN	SCHOOL
CURRENT OWNERS NAME	SCHOOL DISTRICT	LAND	TAX DESCRIPTION	TAXABLE VALUE		
CURRENT OWNERS ADDRESS	PARCEL SIZE/GRID COORD	TOTAL	SPECIAL DISTRICTS	ACCOUNT NO.		

24.001-3-31	Off Grantville Rd 322 Rural vac>10		COUNTY TAXABLE VALUE	4,600		
Gmyr Danielle	Norwood-Norfolk 406201	4,600	TOWN TAXABLE VALUE	4,600		
431 Grantville Rd	ACRES 23.10	4,600	SCHOOL TAXABLE VALUE	4,600		
Norfolk, NY 13667	EAST-0340816 NRTH-1769487		FD028 Norfolk Fire Dist	4,600	TO	M
	DEED BOOK 2014 PG-12282					
	FULL MARKET VALUE	5,610				

24.001-3-32	385 Grantville Rd 210 1 Family Res		Basic Star 41854	0	0	1- 12-10
Campbell Randy J	Norwood-Norfolk 406201	8,760	COUNTY TAXABLE VALUE	69,400		24,600
Campbell Christine A	w/ comm. garage	69,400	TOWN TAXABLE VALUE	69,400		
385 Grantville Rd	ACRES 4.60		SCHOOL TAXABLE VALUE	44,800		
Norfolk, NY 13667	EAST-0341596 NRTH-1768510		FD028 Norfolk Fire Dist	69,400	TO	M
	DEED BOOK 2000 PG-1492					
	FULL MARKET VALUE	84,634				

24.001-3-33	Grantville Rd 314 Rural vac<10		COUNTY TAXABLE VALUE	3,600		
Baldrige Marie	Norwood-Norfolk 406201	3,600	TOWN TAXABLE VALUE	3,600		
PO Box 712	Sub Lot 4	3,600	SCHOOL TAXABLE VALUE	3,600		
Norfolk, NY 13667	ACRES 4.00		FD028 Norfolk Fire Dist	3,600	TO	M
	EAST-0341235 NRTH-1768332					
	DEED BOOK 2010 PG-13729					
	FULL MARKET VALUE	4,390				

24.001-3-34	345 Grantville Rd 314 Rural vac<10		COUNTY TAXABLE VALUE	5,700		1-108- 7.7
LaDue Paul	Norwood-Norfolk 406201	5,700	TOWN TAXABLE VALUE	5,700		
LaDue Kimberly	FRNT 300.00 DPTH 300.00	5,700	SCHOOL TAXABLE VALUE	5,700		
PO Box 70	ACRES 2.10		FD028 Norfolk Fire Dist	5,700	TO	M
Raymondville, NY 13678	EAST-0340742 NRTH-1768049					
	DEED BOOK 2013 PG-6780					
	FULL MARKET VALUE	6,951				

24.001-3-35.11	Grantville Rd 322 Rural vac>10		COUNTY TAXABLE VALUE	18,100		
Premo Terry E	Norwood-Norfolk 406201	18,100	TOWN TAXABLE VALUE	18,100		
Premo Lisa M	FRNT 1027.00 DPTH	18,100	SCHOOL TAXABLE VALUE	18,100		
2155 County Route 38	ACRES 89.20		FD028 Norfolk Fire Dist	18,100	TO	M
Norfolk, NY 13667	EAST-0339114 NRTH-1768893					
	DEED BOOK 2004 PG-20463					
	FULL MARKET VALUE	22,073				

STATE OF NEW YORK
 COUNTY - St Lawrence
 TOWN - Norfolk
 SWIS - 406289

2 0 1 5 T E N T A T I V E A S S E S S M E N T R O L L
 T A X A B L E SECTION OF THE ROLL - 1

PAGE 319
 VALUATION DATE-JUL 01, 2014
 TAXABLE STATUS DATE-MAR 01, 2015

TAX MAP NUMBER SEQUENCE
 UNIFORM PERCENT OF VALUE IS 082.00
 UNIFORM PERCENT OF VALUE IS 082.00

TAX MAP PARCEL NUMBER	PROPERTY LOCATION & CLASS	ASSESSMENT	EXEMPTION CODE-----	COUNTY-----	TOWN-----	SCHOOL
CURRENT OWNERS NAME	SCHOOL DISTRICT	LAND	TAX DESCRIPTION	TAXABLE VALUE		
CURRENT OWNERS ADDRESS	PARCEL SIZE/GRID COORD	TOTAL	SPECIAL DISTRICTS	ACCOUNT NO.		
***** 24.001-3-37 *****						
	281 Grantville Rd					1-128- 2
24.001-3-37	314 Rural vac<10		COUNTY TAXABLE VALUE	6,900		
McConnell Robert A	Norwood-Norfolk 406201	6,900	TOWN TAXABLE VALUE	6,900		
80 Grantville Rd Trlr 8	FRNT 90.00 DPTH	6,900	SCHOOL TAXABLE VALUE	6,900		
Norfolk, NY 13667-3266	ACRES 5.30		FD028 Norfolk Fire Dist	6,900 TO M		
	EAST-0338756 NRTH-1768275					
	DEED BOOK 2005 PG-19544					
	FULL MARKET VALUE	8,415				

STATE OF NEW YORK
 COUNTY - St Lawrence
 TOWN - Norfolk
 SWIS - 406289

2 0 1 5 T E N T A T I V E A S S E S S M E N T R O L L
 T A X A B L E S E C T I O N O F T H E R O L L - 1
 M A P S E C T I O N - 0 2 4
 S U B - S E C T I O N - 0 0 1
 U N I F O R M P E R C E N T O F V A L U E I S 0 8 2 . 0 0

PAGE 320
 VALUATION DATE-JUL 01, 2014
 TAXABLE STATUS DATE-MAR 01, 2015
 RPS150/V04/L015
 CURRENT DATE 4/30/2015

*** S P E C I A L D I S T R I C T S U M M A R Y ***

CODE	DISTRICT NAME	TOTAL PARCELS	EXTENSION TYPE	EXTENSION VALUE	AD VALOREM VALUE	EXEMPT AMOUNT	TAXABLE VALUE
AG002	Ag Dist #2	10	MOVTAX				
FD028	Norfolk Fire D	101	TOTAL M		3972,940		3972,940

*** S C H O O L D I S T R I C T S U M M A R Y ***

CODE	DISTRICT NAME	TOTAL PARCELS	ASSESSED LAND	ASSESSED TOTAL	EXEMPT AMOUNT	TOTAL TAXABLE	STAR AMOUNT	STAR TAXABLE
405801	Massena 1	33	279,700	1740,900	49,000	1691,900	397,700	1294,200
406201	Norwood-Norfolk	68	611,300	2232,040		2232,040	801,150	1430,890
	S U B - T O T A L	101	891,000	3972,940	49,000	3923,940	1198,850	2725,090
	T O T A L	101	891,000	3972,940	49,000	3923,940	1198,850	2725,090

*** S Y S T E M C O D E S S U M M A R Y ***

NO SYSTEM EXEMPTIONS AT THIS LEVEL

*** E X E M P T I O N S U M M A R Y ***

CODE	DESCRIPTION	TOTAL PARCELS	COUNTY	TOWN	SCHOOL
41122	VET WAR C	3	29,520		
41123	VET WAR T	3		22,140	
41132	VET COM C	1	16,400		
41133	VET COM T	1		12,300	
41142	VET DIS C	1	8,388		
41143	VET DIS T	1		8,388	
41161	CW_15_VET/	1	9,840	9,840	
41802	Aged - Cou	1	33,300		
41803	Aged - Tow	1		35,350	
41804	Aged - Sch	1			41,500
41834	Enhanced S	13			635,450
41854	Basic Star	23			563,400

STATE OF NEW YORK
 COUNTY - St Lawrence
 TOWN - Norfolk
 SWIS - 406289

2 0 1 5 T E N T A T I V E A S S E S S M E N T R O L L
 T A X A B L E SECTION OF THE ROLL - 1
 M A P S E C T I O N - 024
 S U B - S E C T I O N - 001
 UNIFORM PERCENT OF VALUE IS 082.00

PAGE 321
 VALUATION DATE-JUL 01, 2014
 TAXABLE STATUS DATE-MAR 01, 2015
 RPS150/V04/L015
 CURRENT DATE 4/30/2015

*** E X E M P T I O N S U M M A R Y ***

CODE	DESCRIPTION	TOTAL PARCELS	COUNTY	TOWN	SCHOOL
41932	Dis & Lim	1	31,950		
47610	Business I	1	7,500	7,500	7,500
	T O T A L	52	136,898	95,518	1247,850

*** G R A N D T O T A L S ***

ROLL SEC	DESCRIPTION	TOTAL PARCELS	ASSESSED LAND	ASSESSED TOTAL	TAXABLE COUNTY	TAXABLE TOWN	TAXABLE SCHOOL	STAR TAXABLE
1	TAXABLE	101	891,000	3972,940	3836,042	3877,422	3923,940	2725,090

STATE OF NEW YORK
COUNTY - St Lawrence
TOWN - Norfolk
SWIS - 406289

2 0 1 5 T E N T A T I V E A S S E S S M E N T R O L L
T A X A B L E SECTION OF THE ROLL - 1

PAGE 322
VALUATION DATE-JUL 01, 2014
TAXABLE STATUS DATE-MAR 01, 2015

TAX MAP NUMBER SEQUENCE
UNIFORM PERCENT OF VALUE IS 082.00
UNIFORM PERCENT OF VALUE IS 082.00

TAX MAP PARCEL NUMBER	PROPERTY LOCATION & CLASS	ASSESSMENT	EXEMPTION CODE	COUNTY	TOWN	SCHOOL
CURRENT OWNERS NAME	SCHOOL DISTRICT	LAND	TAX DESCRIPTION	TAXABLE VALUE		
CURRENT OWNERS ADDRESS	PARCEL SIZE/GRID COORD	TOTAL	SPECIAL DISTRICTS			ACCOUNT NO.

24.002-1-1.1	177, 181 192 Brouse Rd			24.002-1-1.1		*****
Wanzer William	240 Rural res		Enhanced S 41834	0	0	1-121- 5
Wanzer Abigail	Norwood-Norfolk 406201	50,600	COUNTY TAXABLE VALUE	120,400		53,550
181 Brouse Rd	FRNT 3655.00 DPTH	120,400	TOWN TAXABLE VALUE	120,400		
Norfolk, NY 13667	ACRES 152.70		SCHOOL TAXABLE VALUE	66,850		
	EAST-0349860 NRTH-1773859		AG002 Ag Dist #2	.00 MT		
	DEED BOOK 00861 PG-00281		FD028 Norfolk Fire Dist	120,400 TO M		
	FULL MARKET VALUE	146,829				

24.002-1-3	Off Gladding Rd			24.002-1-3		*****
Rollizo Hazel E	322 Rural vac>10		COUNTY TAXABLE VALUE	4,200		1- 74-10.6
33 Adams Way	Massena 1 405801	4,200	TOWN TAXABLE VALUE	4,200		
Cameron, NC 28326	ACRES 12.00	4,200	SCHOOL TAXABLE VALUE	4,200		
	EAST-0351325 NRTH-1774759		AG002 Ag Dist #2	.00 MT		
	DEED BOOK 1998 PG-16360		FD028 Norfolk Fire Dist	4,200 TO M		
	FULL MARKET VALUE	5,122				

24.002-1-4	Off Gladding Rd			24.002-1-4		*****
Snell Gerald F Jr	322 Rural vac>10		COUNTY TAXABLE VALUE	5,500		1- 74-10.4
969 Pyrites-Russell Rd	Massena 1 405801	5,500	TOWN TAXABLE VALUE	5,500		
Hermon, NY 13652	ACRES 20.70	5,500	SCHOOL TAXABLE VALUE	5,500		
	EAST-0350869 NRTH-1774955		AG002 Ag Dist #2	.00 MT		
	DEED BOOK 2012 PG-18399		FD028 Norfolk Fire Dist	5,500 TO M		
	FULL MARKET VALUE	6,707				

24.002-1-5	Off Gladding Rd			24.002-1-5		*****
Andrews William J	322 Rural vac>10		COUNTY TAXABLE VALUE	6,360		1- 74-10.5
5045 Bay Circle	Massena 1 405801	6,360	TOWN TAXABLE VALUE	6,360		
Suffolk, VA 23435	ACRES 24.30	6,360	SCHOOL TAXABLE VALUE	6,360		
	EAST-0350171 NRTH-1775194		AG002 Ag Dist #2	.00 MT		
	DEED BOOK 974 PG-426		FD028 Norfolk Fire Dist	6,360 TO M		
	FULL MARKET VALUE	7,756				

24.002-2-1	178 Fayette Rd			24.002-2-1		*****
Soutar Andrew	240 Rural res		Enhanced S 41834	0	0	1- 9- 1
Rau Sue	Massena 1 405801	29,700	COUNTY TAXABLE VALUE	59,700		53,550
178 Fayette Rd	ACRES 208.30	59,700	TOWN TAXABLE VALUE	59,700		
Massena, NY 13662	EAST-0355964 NRTH-1774530		SCHOOL TAXABLE VALUE	6,150		
	DEED BOOK 1030 PG-00275		AG002 Ag Dist #2	.00 MT		
	FULL MARKET VALUE	72,805	FD028 Norfolk Fire Dist	59,700 TO M		

STATE OF NEW YORK
 COUNTY - St Lawrence
 TOWN - Norfolk
 SWIS - 406289

2 0 1 5 T E N T A T I V E A S S E S S M E N T R O L L

T A X A B L E SECTION OF THE ROLL - 1

VALUATION DATE-JUL 01, 2014

TAXABLE STATUS DATE-MAR 01, 2015

TAX MAP NUMBER SEQUENCE
 UNIFORM PERCENT OF VALUE IS 082.00
 UNIFORM PERCENT OF VALUE IS 082.00

TAX MAP PARCEL NUMBER	PROPERTY LOCATION & CLASS	ASSESSMENT	EXEMPTION CODE	COUNTY	TOWN	SCHOOL
CURRENT OWNERS NAME	SCHOOL DISTRICT	LAND	TAX DESCRIPTION	TAXABLE VALUE		
CURRENT OWNERS ADDRESS	PARCEL SIZE/GRID COORD	TOTAL	SPECIAL DISTRICTS	ACCOUNT NO.		
***** 24.002-2-2 *****						
24.002-2-2	144 Fayette Rd					1- 15-12
Bedore David C	240 Rural res		Enhanced S 41834	0	0	0 53,550
Bedore Loretta	Massena 1 405801	19,200	COUNTY TAXABLE VALUE		53,600	
144 Fayette Rd	50 Ar	53,600	TOWN TAXABLE VALUE		53,600	
Massena, NY 13662	FRNT 877.00 DPTH		SCHOOL TAXABLE VALUE		50	
	ACRES 51.40 BANK8888830		FD028 Norfolk Fire Dist		53,600	TO M
	EAST-0356780 NRTH-1775436					
	DEED BOOK 2010 PG-19274					
	FULL MARKET VALUE	65,366				
***** 24.002-2-3 *****						
24.002-2-3	132 Fayette Rd					1- 48-11
Grenon Thomas	210 1 Family Res		VET COM C 41132	0	15,700	0 0
Grenon Marlene	Massena 1 405801	5,600	VET COM T 41133	0	0	12,300 0
132 Fayette Rd	FRNT 100.00 DPTH 200.00	62,800	Basic Star 41854	0	0	0 24,600
Massena, NY 13662	EAST-0357780 NRTH-1774959		COUNTY TAXABLE VALUE		47,100	
	DEED BOOK 1066 PG-1006		TOWN TAXABLE VALUE		50,500	
	FULL MARKET VALUE	76,585	SCHOOL TAXABLE VALUE		38,200	
			FD028 Norfolk Fire Dist		62,800	TO M
***** 24.002-2-5 *****						
24.002-2-5	128 Fayette Rd					1- 36- 3
Grenon Frederick	210 1 Family Res		VET COM C 41132	0	10,750	0 0
Grenon Sheila	Massena 1 405801	5,600	VET COM T 41133	0	0	10,750 0
128 Fayette Rd	FRNT 100.00 DPTH 200.00	43,000	VET DIS C 41142	0	21,500	0 0
Massena, NY 13662	EAST-0357880 NRTH-1774991		VET DIS T 41143	0	0	21,500 0
	DEED BOOK 912 PG-00152		Enhanced S 41834	0	0	0 43,000
	FULL MARKET VALUE	52,439	COUNTY TAXABLE VALUE		10,750	
			TOWN TAXABLE VALUE		10,750	
			SCHOOL TAXABLE VALUE		0	
			FD028 Norfolk Fire Dist		43,000	TO M
***** 24.002-2-6.1 *****						
24.002-2-6.1	104 Fayette Rd					1- 81-13
Jenne James H	210 1 Family Res		Basic Star 41854	0	0	0 24,600
Jenne Priscilla	Massena 1 405801	9,400	COUNTY TAXABLE VALUE		116,200	
104 Fayette Rd	FRNT 288.00 DPTH	116,200	TOWN TAXABLE VALUE		116,200	
Massena, NY 13662	ACRES 4.80		SCHOOL TAXABLE VALUE		91,600	
	EAST-0358283 NRTH-1775471		FD028 Norfolk Fire Dist		116,200	TO M
	DEED BOOK 1084 PG-419					
	FULL MARKET VALUE	141,707				
***** 24.002-2-6.3 *****						
24.002-2-6.3	114 Fayette Rd					
Taylor Craig	270 Mfg housing		Basic Star 41854	0	0	0 24,600
Taylor Sherri	Massena 1 405801	9,400	COUNTY TAXABLE VALUE		78,700	
114 Fayette Rd	1996 Doublewide	78,700	TOWN TAXABLE VALUE		78,700	
Massena, NY 13662	175'ff		SCHOOL TAXABLE VALUE		54,100	
	ACRES 4.90		FD028 Norfolk Fire Dist		78,700	TO M
	EAST-0357744 NRTH-1775357					
	DEED BOOK 1087 PG-1060					
	FULL MARKET VALUE	95,976				

STATE OF NEW YORK
COUNTY - St Lawrence
TOWN - Norfolk
SWIS - 406289

2 0 1 5 T E N T A T I V E A S S E S S M E N T R O L L
T A X A B L E SECTION OF THE ROLL - 1

PAGE 324
VALUATION DATE-JUL 01, 2014
TAXABLE STATUS DATE-MAR 01, 2015

TAX MAP NUMBER SEQUENCE
UNIFORM PERCENT OF VALUE IS 082.00
UNIFORM PERCENT OF VALUE IS 082.00

TAX MAP PARCEL NUMBER	PROPERTY LOCATION & CLASS	ASSESSMENT	EXEMPTION CODE	COUNTY	TOWN	SCHOOL
CURRENT OWNERS NAME	SCHOOL DISTRICT	LAND	TAX DESCRIPTION	TAXABLE VALUE		
CURRENT OWNERS ADDRESS	PARCEL SIZE/GRID COORD	TOTAL	SPECIAL DISTRICTS	ACCOUNT NO.		
***** 24.002-2-6.4 *****						
24.002-2-6.4	Fayette Rd 314 Rural vac<10		COUNTY TAXABLE VALUE	5,800		
Jenne James H	Massena 1 405801	5,800	TOWN TAXABLE VALUE	5,800		
Jenne Priscilla	175'ff	5,800	SCHOOL TAXABLE VALUE	5,800		
104 Fayette Rd	ACRES 3.90		FD028 Norfolk Fire Dist	5,800	TO M	
Massena, NY 13662	EAST-0358015 NRTH-1775440					
	DEED BOOK 1084 PG-419					
	FULL MARKET VALUE	7,073				
***** 24.002-2-7 *****						
24.002-2-7	98 Fayette Rd				1- 39- 6.2	
Ashley William H	210 1 Family Res		VET WAR C 41122	0	9,840	0
Ashley Gretchen	Massena 1 405801	5,500	VET WAR T 41123	0	0	7,380
98 Fayette Rd	.65 Ar	99,800	Enhanced S 41834	0	0	0
Massena, NY 13662	FRNT 96.00 DPTH 220.00		COUNTY TAXABLE VALUE	89,960		
	EAST-0358576 NRTH-1775379		TOWN TAXABLE VALUE	92,420		
	DEED BOOK 1118 PG-285		SCHOOL TAXABLE VALUE	46,250		
	FULL MARKET VALUE	121,707	FD028 Norfolk Fire Dist	99,800	TO M	
***** 24.002-2-8 *****						
24.002-2-8	92 Fayette Rd				1- 39- 4	
Castanier Karissa K	210 1 Family Res		Basic Star 41854	0	0	24,600
Castanier Eric	Massena 1 405801	5,900	COUNTY TAXABLE VALUE	76,200		
92 Fayette Rd	FRNT 105.00 DPTH 220.00	76,200	TOWN TAXABLE VALUE	76,200		
Massena, NY 13662	ACRES 0.69		SCHOOL TAXABLE VALUE	51,600		
	EAST-0358656 NRTH-1775429		FD028 Norfolk Fire Dist	76,200	TO M	
	DEED BOOK 2014 PG-16238					
	FULL MARKET VALUE	92,927				
***** 24.002-2-9 *****						
24.002-2-9	90 Fayette Rd				1- 39- 5	
Davis Michael W	210 1 Family Res		Basic Star 41854	0	0	24,600
Davis Vonda	Massena 1 405801	5,900	COUNTY TAXABLE VALUE	76,900		
90 Fayette Rd	FRNT 105.00 DPTH 220.00	76,900	TOWN TAXABLE VALUE	76,900		
Massena, NY 13662	EAST-0358763 NRTH-1775468		SCHOOL TAXABLE VALUE	52,300		
	DEED BOOK 1096 PG-403		FD028 Norfolk Fire Dist	76,900	TO M	
	FULL MARKET VALUE	93,780				
***** 24.002-2-10.1 *****						
24.002-2-10.1	84 Fayette Rd				1-131- 7	
Fayette Martin	210 1 Family Res		VET WAR C 41122	0	9,840	0
Fayette Jacqueline	Massena 1 405801	6,300	VET WAR T 41123	0	0	7,380
84 Fayette Rd	Also 1033/769	80,000	Enhanced S 41834	0	0	0
Massena, NY 13662	FRNT 113.00 DPTH 450.00		COUNTY TAXABLE VALUE	70,160		
	ACRES 1.20		TOWN TAXABLE VALUE	72,620		
	EAST-0358825 NRTH-1775550		SCHOOL TAXABLE VALUE	26,450		
	DEED BOOK 914 PG-1148		FD028 Norfolk Fire Dist	80,000	TO M	
	FULL MARKET VALUE	97,561				

STATE OF NEW YORK
 COUNTY - St Lawrence
 TOWN - Norfolk
 SWIS - 406289

2 0 1 5 T E N T A T I V E A S S E S S M E N T R O L L
 T A X A B L E SECTION OF THE ROLL - 1

PAGE 325
 VALUATION DATE-JUL 01, 2014
 TAXABLE STATUS DATE-MAR 01, 2015

TAX MAP NUMBER SEQUENCE
 UNIFORM PERCENT OF VALUE IS 082.00
 UNIFORM PERCENT OF VALUE IS 082.00

TAX MAP PARCEL NUMBER	PROPERTY LOCATION & CLASS	ASSESSMENT	EXEMPTION CODE	COUNTY	TOWN	SCHOOL
CURRENT OWNERS NAME	SCHOOL DISTRICT	LAND	TAX DESCRIPTION	TAXABLE VALUE		ACCOUNT NO.
CURRENT OWNERS ADDRESS	PARCEL SIZE/GRID COORD	TOTAL	SPECIAL DISTRICTS			

24.002-2-11	Fayette Rd 314 Rural vac<10		COUNTY TAXABLE VALUE	4,900		1- 39- 6.2
Tolhurst Julia	Massena 1 405801	4,900	TOWN TAXABLE VALUE	4,900		
78 Fayette Rd	Rural Vacant	4,900	SCHOOL TAXABLE VALUE	4,900		
Massena, NY 13662	FRNT 98.00 DPTH 370.00 ACRES 1.30 EAST-0358888 NRTH-1775715 DEED BOOK 915 PG-1		FD028 Norfolk Fire Dist	4,900 TO M		
	FULL MARKET VALUE	5,976				

24.002-2-12	78 Fayette Rd 210 1 Family Res		Enhanced S 41834	0	0	1- 42- 6 53,550
Tolhurst Julia A	Massena 1 405801	5,900	COUNTY TAXABLE VALUE	64,600		
78 Fayette Rd	Land Contract To Tolhurst	64,600	TOWN TAXABLE VALUE	64,600		
Massena, NY 13662	Red -Split Level FRNT 105.00 DPTH 170.00 ACRES 0.54 EAST-0359032 NRTH-1775586 DEED BOOK 2001 PG-6125		SCHOOL TAXABLE VALUE	11,050		
	FULL MARKET VALUE	78,780	FD028 Norfolk Fire Dist	64,600 TO M		

24.002-2-13.1	76 Fayette Rd 210 1 Family Res		Basic Star 41854	0	0	1- 39- 2 24,600
Colombe Michael J	Massena 1 405801	4,900	COUNTY TAXABLE VALUE	70,500		
Colombe Lynn M	FRNT 85.00 DPTH 370.00	70,500	TOWN TAXABLE VALUE	70,500		
76 Fayette Rd	ACRES 0.72		SCHOOL TAXABLE VALUE	45,900		
Massena, NY 13662	EAST-0359115 NRTH-1775634 DEED BOOK 2009 PG-297		FD028 Norfolk Fire Dist	70,500 TO M		
	FULL MARKET VALUE	85,976				

24.002-2-15	62 Fayette Rd 210 1 Family Res		Basic Star 41854	0	0	1- 98- 4 24,600
Jackson Rocky	Massena 1 405801	5,800	COUNTY TAXABLE VALUE	40,000		
Jackson Cyndee L	FRNT 90.00 DPTH 170.00	40,000	TOWN TAXABLE VALUE	40,000		
62 Fayette Road	EAST-0359336 NRTH-1775790		SCHOOL TAXABLE VALUE	15,400		
Massena, NY 13662	DEED BOOK 2013 PG-16747		FD028 Norfolk Fire Dist	40,000 TO M		
	FULL MARKET VALUE	48,780				

24.002-2-17	69 Fayette Rd 210 1 Family Res		VET WAR C 41122	0	8,925	1- 43-12 0
Gardner Joseph J (LU)	Massena 1 405801	8,800	VET WAR T 41123	0	0	7,380 0
Gardner Barbara A (LU)	532'x378'x519'x378'	59,500	Enhanced S 41834	0	0	0 53,550
69 Fayette Rd	FRNT 532.00 DPTH		COUNTY TAXABLE VALUE	50,575		
Massena, NY 13662	ACRES 4.50 EAST-0359389 NRTH-1775403 DEED BOOK 2011 PG-1862		TOWN TAXABLE VALUE	52,120		
	FULL MARKET VALUE	72,561	SCHOOL TAXABLE VALUE	5,950		
			FD028 Norfolk Fire Dist	59,500 TO M		

STATE OF NEW YORK
COUNTY - St Lawrence
TOWN - Norfolk
SWIS - 406289

2 0 1 5 T E N T A T I V E A S S E S S M E N T R O L L
T A X A B L E SECTION OF THE ROLL - 1

PAGE 326
VALUATION DATE-JUL 01, 2014
TAXABLE STATUS DATE-MAR 01, 2015

TAX MAP NUMBER SEQUENCE
UNIFORM PERCENT OF VALUE IS 082.00
UNIFORM PERCENT OF VALUE IS 082.00

TAX MAP PARCEL NUMBER	PROPERTY LOCATION & CLASS	ASSESSMENT	EXEMPTION CODE	COUNTY	TOWN	SCHOOL
CURRENT OWNERS NAME	SCHOOL DISTRICT	LAND	TAX DESCRIPTION	TAXABLE VALUE		
CURRENT OWNERS ADDRESS	PARCEL SIZE/GRID COORD	TOTAL	SPECIAL DISTRICTS	ACCOUNT NO.		
***** 24.002-2-18 *****						
24.002-2-18	111 Fayette Rd					1- 81-14.1
Bluemer John	240 Rural res		COUNTY TAXABLE VALUE	58,800		
111 Fayette Rd	Massena 1 405801	20,500	TOWN TAXABLE VALUE	58,800		
Massena, NY 13662	FRNT 1311.00 DPTH	58,800	SCHOOL TAXABLE VALUE	58,800		
	ACRES 69.50		FD028 Norfolk Fire Dist	58,800 TO M		
	EAST-0358965 NRTH-1774340					
	DEED BOOK 2004 PG-655					
	FULL MARKET VALUE	71,707				
***** 24.002-2-19.11 *****						
24.002-2-19.11	145 Fayette Rd					1- 79-10
Maneely Kenneth	210 1 Family Res		Basic Star 41854	0	0	24,600
Maneely Linda M	Massena 1 405801	4,900	COUNTY TAXABLE VALUE	69,000		
145 Fayette Rd	105'x176'x203'100'x147'	69,000	TOWN TAXABLE VALUE	69,000		
Massena, NY 13662	FRNT 205.00 DPTH 180.00		SCHOOL TAXABLE VALUE	44,400		
	ACRES 0.85		FD028 Norfolk Fire Dist	69,000 TO M		
	EAST-0357679 NRTH-1774695					
	DEED BOOK 2006 PG-22792					
	FULL MARKET VALUE	84,146				
***** 24.002-2-20 *****						
24.002-2-20	137 Fayette Rd					1- 15- 4
Wilson Thomas	270 Mfg housing		VET WAR C 41122	0	9,840	0
Wilson Penny	Massena 1 405801	8,000	VET WAR T 41123	0	0	7,380
137 Fayette Rd	200'x181'x198'x180'	70,000	VET DIS C 41142	0	14,000	0
Massena, NY 13662	FRNT 200.00 DPTH 181.00		VET DIS T 41143	0	0	14,000
	ACRES 0.83		Basic Star 41854	0	0	24,600
	EAST-0357835 NRTH-1774714		COUNTY TAXABLE VALUE	46,160		
	DEED BOOK 922 PG-00319		TOWN TAXABLE VALUE	48,620		
	FULL MARKET VALUE	85,366	SCHOOL TAXABLE VALUE	45,400		
			FD028 Norfolk Fire Dist	70,000 TO M		
***** 24.002-2-21 *****						
24.002-2-21	169 Fayette Rd					1- 79- 5
White Joseph A (LU)	210 1 Family Res		CW_15_VET/ 41161	0	9,735	9,735
169 Fayette Rd	Massena 1 405801	6,200	Enhanced S 41834	0	0	53,550
Massena, NY 13662	FRNT 120.00 DPTH 175.00	64,900	COUNTY TAXABLE VALUE	55,165		
	ACRES 0.48		TOWN TAXABLE VALUE	55,165		
	EAST-0357154 NRTH-1774392		SCHOOL TAXABLE VALUE	11,350		
	DEED BOOK 2012 PG-13122		FD028 Norfolk Fire Dist	64,900 TO M		
	FULL MARKET VALUE	79,146				
***** 24.002-2-22.3 *****						
24.002-2-22.3	413 Lacombe Rd					1-79-3.1&4
Rushlow Francis J	270 Mfg housing		Basic Star 41854	0	0	24,600
Rushlow Lisa M	Massena 1 405801	6,900	COUNTY TAXABLE VALUE	41,400		
413 Lacombe Rd	140x225 1989 Trailer	41,400	TOWN TAXABLE VALUE	41,400		
Norfolk, NY 13667	FRNT 140.00 DPTH 210.00		SCHOOL TAXABLE VALUE	16,800		
	ACRES 0.72		FD028 Norfolk Fire Dist	41,400 TO M		
	EAST-0359347 NRTH-1771850					
	DEED BOOK 1091 PG-840					
	FULL MARKET VALUE	50,488				

STATE OF NEW YORK
 COUNTY - St Lawrence
 TOWN - Norfolk
 SWIS - 406289

2 0 1 5 T E N T A T I V E A S S E S S M E N T R O L L

T A X A B L E SECTION OF THE ROLL - 1

VALUATION DATE-JUL 01, 2014

TAXABLE STATUS DATE-MAR 01, 2015

TAX MAP NUMBER SEQUENCE
 UNIFORM PERCENT OF VALUE IS 082.00
 UNIFORM PERCENT OF VALUE IS 082.00

TAX MAP PARCEL NUMBER	PROPERTY LOCATION & CLASS	ASSESSMENT	EXEMPTION CODE	COUNTY	TOWN	SCHOOL
CURRENT OWNERS NAME	SCHOOL DISTRICT	LAND	TAX DESCRIPTION	TAXABLE VALUE		ACCOUNT NO.
CURRENT OWNERS ADDRESS	PARCEL SIZE/GRID COORD	TOTAL	SPECIAL DISTRICTS			
***** 24.002-2-23 *****						
409 Lacombe Rd						1- 78-13
24.002-2-23	210 1 Family Res		Basic Star 41854	0	0	0 24,600
Prashaw Randall L	Massena 1 405801	6,900	COUNTY TAXABLE VALUE		75,000	
409 Lacombe Rd	FRNT 140.00 DPTH 200.00	75,000	TOWN TAXABLE VALUE		75,000	
Norfolk, NY 13667	ACRES 0.64		SCHOOL TAXABLE VALUE		50,400	
	EAST-0359231 NRTH-1771760		FD028 Norfolk Fire Dist		75,000 TO M	
	DEED BOOK 2005 PG-6053					
	FULL MARKET VALUE	91,463				
***** 24.002-2-25.3 *****						
331 Lacombe Rd						1- 95- 4.2
24.002-2-25.3	210 1 Family Res		VET COM C 41132	0	15,800	0 0
Warner Bruce F	Massena 1 405801	9,400	VET COM T 41133	0	0	12,300 0
Warner Susan J	FRNT 213.00 DPTH 478.00	63,200	Enhanced S 41834	0	0	0 53,550
331 Lacombe Rd	ACRES 2.20		COUNTY TAXABLE VALUE		47,400	
Norfolk, NY 13667	EAST-0357380 NRTH-1771141		TOWN TAXABLE VALUE		50,900	
	DEED BOOK 930 PG-956		SCHOOL TAXABLE VALUE		9,650	
	FULL MARKET VALUE	77,073	FD028 Norfolk Fire Dist		63,200 TO M	
***** 24.002-2-25.12 *****						
396 Lacombe Rd						1- 95- 4
24.002-2-25.12	210 1 Family Res		Basic Star 41854	0	0	0 24,600
Prashaw Joseph	Massena 1 405801	8,000	COUNTY TAXABLE VALUE		47,600	
Prashaw Karen	FRNT 300.00 DPTH 200.00	47,600	TOWN TAXABLE VALUE		47,600	
396 Lacombe Rd	ACRES 1.40		SCHOOL TAXABLE VALUE		23,000	
Norfolk, NY 13667	EAST-0359152 NRTH-1771427		FD028 Norfolk Fire Dist		47,600 TO M	
	DEED BOOK 1016 PG-00399					
	FULL MARKET VALUE	58,049				
***** 24.002-2-25.21 *****						
Lacombe Rd						1- 95- 4.1
24.002-2-25.21	314 Rural vac<10		COUNTY TAXABLE VALUE		5,400	
Warner Bruce F	Massena 1 405801	5,400	TOWN TAXABLE VALUE		5,400	
Warner Susan J	FRNT 392.00 DPTH 268.00	5,400	SCHOOL TAXABLE VALUE		5,400	
331 Lacombe Rd	ACRES 2.40		FD028 Norfolk Fire Dist		5,400 TO M	
Norfolk, NY 13667	EAST-0356833 NRTH-1770905					
	DEED BOOK 930 PG-781					
	FULL MARKET VALUE	6,585				
***** 24.002-2-25.22 *****						
329 Lacombe Rd						
24.002-2-25.22	270 Mfg housing		Basic Star 41854	0	0	0 12,300
Thomas Bessie T	Massena 1 405801	6,500	COUNTY TAXABLE VALUE		12,300	
329 LaComb Rd	FRNT 200.00 DPTH 383.00	12,300	TOWN TAXABLE VALUE		12,300	
Norfolk, NY 13667	ACRES 1.80		SCHOOL TAXABLE VALUE		0	
	EAST-0357099 NRTH-1771046		FD028 Norfolk Fire Dist		12,300 TO M	
	DEED BOOK 2004 PG-20791					
	FULL MARKET VALUE	15,000				

STATE OF NEW YORK
 COUNTY - St Lawrence
 TOWN - Norfolk
 SWIS - 406289

2 0 1 5 T E N T A T I V E A S S E S S M E N T R O L L
 T A X A B L E SECTION OF THE ROLL - 1

PAGE 328
 VALUATION DATE-JUL 01, 2014
 TAXABLE STATUS DATE-MAR 01, 2015

TAX MAP NUMBER SEQUENCE
 UNIFORM PERCENT OF VALUE IS 082.00
 UNIFORM PERCENT OF VALUE IS 082.00

TAX MAP PARCEL NUMBER	PROPERTY LOCATION & CLASS	ASSESSMENT	EXEMPTION CODE-----	COUNTY-----	TOWN-----	SCHOOL
CURRENT OWNERS NAME	SCHOOL DISTRICT	LAND	TAX DESCRIPTION	TAXABLE VALUE		
CURRENT OWNERS ADDRESS	PARCEL SIZE/GRID COORD	TOTAL	SPECIAL DISTRICTS	ACCOUNT NO.		
***** 24.002-2-25.23 *****						
287 Lacombe Rd	270 Mfg housing		Basic Star 41854	0	0	0 23,000
24.002-2-25.23	Massena 1 405801	8,300	COUNTY TAXABLE VALUE		23,000	
Breitbeck Wendy S	FRNT 300.00 DPTH 131.00	23,000	TOWN TAXABLE VALUE		23,000	
287 Lacombe Rd	ACRES 0.96		SCHOOL TAXABLE VALUE		0	
Norfolk, NY 13667	EAST-0356603 NRTH-1770711		FD028 Norfolk Fire Dist		23,000	TO M
	DEED BOOK 2001 PG-18824					
	FULL MARKET VALUE	28,049				
***** 24.002-2-25.24 *****						
24.002-2-25.24	Lacombe Rd		COUNTY TAXABLE VALUE		5,400	
Warner Bruce F	314 Rural vac<10	5,400	TOWN TAXABLE VALUE		5,400	
Warner Susan J	Massena 1 405801	5,400	SCHOOL TAXABLE VALUE		5,400	
331 Lacombe Rd	FRNT 135.00 DPTH 432.00		FD028 Norfolk Fire Dist		5,400	TO M
Norfolk, NY 13667	EAST-0357282 NRTH-1770996					
	DEED BOOK 930 PG-781					
	FULL MARKET VALUE	6,585				
***** 24.002-2-25.112 *****						
24.002-2-25.112	286 Lacombe Rd		Basic Star 41854	0	0	0 24,600
Dickerson Shawn	270 Mfg housing	8,900	COUNTY TAXABLE VALUE		108,600	
Dickerson April	Massena 1 405801	108,600	TOWN TAXABLE VALUE		108,600	
286 Lacombe Rd	2006 Double Wide		SCHOOL TAXABLE VALUE		84,000	
Norfolk, NY 13667	FRNT 300.00 DPTH 700.00		FD028 Norfolk Fire Dist		108,600	TO M
	ACRES 4.50 BANK8888111					
	EAST-0356783 NRTH-1770319					
	DEED BOOK 1082 PG-492					
	FULL MARKET VALUE	132,439				
***** 24.002-2-25.113 *****						
24.002-2-25.113	300 Lacombe Rd		Basic Star 41854	0	0	0 24,600
Latrace Darrin K	270 Mfg housing	8,900	COUNTY TAXABLE VALUE		59,700	
Latrace Trudi L	Massena 1 405801	59,700	TOWN TAXABLE VALUE		59,700	
300 Lacombe Rd	FRNT 300.00 DPTH 700.00		SCHOOL TAXABLE VALUE		35,100	
Norfolk, NY 13667	ACRES 4.50		FD028 Norfolk Fire Dist		59,700	TO M
	EAST-0357035 NRTH-1770395					
	DEED BOOK 2006 PG-1587					
	FULL MARKET VALUE	72,805				
***** 24.002-2-26.2 *****						
24.002-2-26.2	274 Lacombe Rd		VET WAR C 41122	0	9,840	0 0
Comins Harry G	210 1 Family Res	8,200	VET WAR T 41123	0	0	7,380 0
Comins Tami M	Massena 1 405801	116,800	Basic Star 41854	0	0	0 24,600
274 Lacombe Rd	200'ff		COUNTY TAXABLE VALUE		106,960	
Norfolk, NY 13667	ACRES 2.30 BANK8888150		TOWN TAXABLE VALUE		109,420	
	EAST-0356210 NRTH-1770252		SCHOOL TAXABLE VALUE		92,200	
	DEED BOOK 1081 PG-675		FD028 Norfolk Fire Dist		116,800	TO M
	FULL MARKET VALUE	142,439				

STATE OF NEW YORK
 COUNTY - St Lawrence
 TOWN - Norfolk
 SWIS - 406289

2 0 1 5 T E N T A T I V E A S S E S S M E N T R O L L
 T A X A B L E SECTION OF THE ROLL - 1

PAGE 329
 VALUATION DATE-JUL 01, 2014
 TAXABLE STATUS DATE-MAR 01, 2015

TAX MAP NUMBER SEQUENCE
 UNIFORM PERCENT OF VALUE IS 082.00
 UNIFORM PERCENT OF VALUE IS 082.00

TAX MAP PARCEL NUMBER	PROPERTY LOCATION & CLASS	ASSESSMENT	EXEMPTION CODE	COUNTY	TOWN	SCHOOL
CURRENT OWNERS NAME	SCHOOL DISTRICT	LAND	TAX DESCRIPTION	TAXABLE VALUE		
CURRENT OWNERS ADDRESS	PARCEL SIZE/GRID COORD	TOTAL	SPECIAL DISTRICTS	ACCOUNT NO.		

24.002-2-26.12	264 Lacombe Rd 210 1 Family Res		Basic Star 41854	0	0	0 24,600
Marks Margaret M	Massena 1 405801	8,500	COUNTY TAXABLE VALUE		71,800	
264 Lacombe Rd	244x553x235x615	71,800	TOWN TAXABLE VALUE		71,800	
Norfolk, NY 13667	FRNT 244.00 DPTH 615.00		SCHOOL TAXABLE VALUE		47,200	
	ACRES 3.20		FD028 Norfolk Fire Dist		71,800 TO M	
	EAST-0356093 NRTH-1770133					
	DEED BOOK 2000 PG-7636					
	FULL MARKET VALUE	87,561				

24.002-2-26.111	Lacombe Rd 322 Rural vac>10		COUNTY TAXABLE VALUE		20,000	1- 66- 6
Grey Kenneth E (LC)	Massena 1 405801	20,000	TOWN TAXABLE VALUE		20,000	
Grey Amy N (LC)	Also Deed 994/835 11/85	20,000	SCHOOL TAXABLE VALUE		20,000	
260 LaComb Rd	FRNT 101.00 DPTH		FD028 Norfolk Fire Dist		20,000 TO M	
Norfolk, NY 13667	ACRES 93.40					
	EAST-0356450 NRTH-1769035					
	DEED BOOK 2002 PG-4585					
	FULL MARKET VALUE	24,390				

24.002-2-26.112	260 Lacombe Rd 240 Rural res		COUNTY TAXABLE VALUE		150,000	
Grey Kenneth E	Massena 1 405801	20,500	TOWN TAXABLE VALUE		150,000	
Grey Amy N	FRNT 116.00 DPTH	150,000	SCHOOL TAXABLE VALUE		150,000	
260 Lacombe Rd	ACRES 10.00		FD028 Norfolk Fire Dist		150,000 TO M	
Norfolk, NY 13667	EAST-0355476 NRTH-1769855					
	DEED BOOK 2013 PG-15846					
	FULL MARKET VALUE	182,927				

24.002-2-27	280 Lacombe Rd 210 1 Family Res		COUNTY TAXABLE VALUE		62,100	1- 34- 1
Dupra Joseph A Jr	Massena 1 405801	8,000	TOWN TAXABLE VALUE		62,100	
280 Lacombe Rd	ACRES 1.10	62,100	SCHOOL TAXABLE VALUE		62,100	
Norfolk, NY 13667	EAST-0356377 NRTH-1770402		FD028 Norfolk Fire Dist		62,100 TO M	
	DEED BOOK 2014 PG-6646					
	FULL MARKET VALUE	75,732				

24.002-2-28	371 Lacombe Rd 240 Rural res		COUNTY TAXABLE VALUE		109,000	1- 66- 5
Kimble Barbara	Massena 1 405801	14,300	TOWN TAXABLE VALUE		109,000	
371 Lacombe Rd	FRNT 900.00 DPTH	109,000	SCHOOL TAXABLE VALUE		109,000	
Norfolk, NY 13667	ACRES 19.80		FD028 Norfolk Fire Dist		109,000 TO M	
	EAST-0357865 NRTH-1771405					
	DEED BOOK 2007 PG-18673					
	FULL MARKET VALUE	132,927				

STATE OF NEW YORK
COUNTY - St Lawrence
TOWN - Norfolk
SWIS - 406289

2 0 1 5 T E N T A T I V E A S S E S S M E N T R O L L
T A X A B L E SECTION OF THE ROLL - 1

PAGE 330
VALUATION DATE-JUL 01, 2014
TAXABLE STATUS DATE-MAR 01, 2015

TAX MAP NUMBER SEQUENCE
UNIFORM PERCENT OF VALUE IS 082.00
UNIFORM PERCENT OF VALUE IS 082.00

TAX MAP PARCEL NUMBER	PROPERTY LOCATION & CLASS	ASSESSMENT	EXEMPTION CODE	COUNTY	TOWN	SCHOOL
CURRENT OWNERS NAME	SCHOOL DISTRICT	LAND	TAX DESCRIPTION	TAXABLE VALUE		
CURRENT OWNERS ADDRESS	PARCEL SIZE/GRID COORD	TOTAL	SPECIAL DISTRICTS	ACCOUNT NO.		

24.002-2-29.1	375 Lacom Rd 210 1 Family Res		Basic Star 41854	0	0	0 24,600
Stickney Lisa D	Massena 1 405801	5,100	COUNTY TAXABLE VALUE		69,200	
375 Lacom Rd	FRNT 100.00 DPTH 150.00	69,200	TOWN TAXABLE VALUE		69,200	
Norfolk, NY 13667	ACRES 0.39		SCHOOL TAXABLE VALUE		44,600	
	EAST-0358485 NRTH-1771321		FD028 Norfolk Fire Dist		69,200	TO M
	DEED BOOK 2010 PG-8676					
	FULL MARKET VALUE	84,390				

24.002-2-30.11	Lacom Rd 314 Rural vac<10		COUNTY TAXABLE VALUE		5,700	1- 95- 3.11
Stickney Lisa D	Massena 1 405801	5,700	TOWN TAXABLE VALUE		5,700	
375 Lacom Rd	FRNT 100.00 DPTH	5,700	SCHOOL TAXABLE VALUE		5,700	
Norfolk, NY 13667	ACRES 3.50		FD028 Norfolk Fire Dist		5,700	TO M
	EAST-0358322 NRTH-1771592					
	DEED BOOK 2010 PG-8676					
	FULL MARKET VALUE	6,951				

24.002-2-30.12	393 Lacom Rd 210 1 Family Res		COUNTY TAXABLE VALUE		87,900	1- 95-3.12
Prashaw Joseph	Massena 1 405801	10,800	TOWN TAXABLE VALUE		87,900	
Prashaw Karen	Split W/garage 1988	87,900	SCHOOL TAXABLE VALUE		87,900	
396 Lacom Rd	FRNT 437.00 DPTH		FD028 Norfolk Fire Dist		87,900	TO M
Norfolk, NY 13667	ACRES 9.00					
	EAST-0358787 NRTH-1771892					
	DEED BOOK 1003 PG-86					
	FULL MARKET VALUE	107,195				

24.002-2-30.211	383 Lacom Rd 210 1 Family Res		Basic Star 41854	0	0	0 24,600
Barkley Robert & Connie Fam	Massena 1 405801	9,500	COUNTY TAXABLE VALUE		104,100	
383 Lacom Rd	Ranch W/ Ing.pool	104,100	TOWN TAXABLE VALUE		104,100	
Norfolk, NY 13667	FRNT 200.00 DPTH 850.00		SCHOOL TAXABLE VALUE		79,500	
	ACRES 3.90		FD028 Norfolk Fire Dist		104,100	TO M
	EAST-0358630 NRTH-1771515					
PRIOR OWNER ON 3/01/2015	DEED BOOK 2015 PG-1914					
Barkley Robert Family Trust	FULL MARKET VALUE	126,951				

24.002-2-31.1	449 Lacom Rd 270 Mfg housing		Enhanced S 41834	0	0	0 53,550
Mossow Leland	Massena 1 405801	8,000	COUNTY TAXABLE VALUE		71,900	
Mossow Lorraine	Also 1060/608	71,900	TOWN TAXABLE VALUE		71,900	
449 Lacom Rd	2002 doublewide		SCHOOL TAXABLE VALUE		18,350	
Norfolk, NY 13667	FRNT 179.00 DPTH		FD028 Norfolk Fire Dist		71,900	TO M
	ACRES 1.80					
	EAST-0359850 NRTH-1772406					
	DEED BOOK 821 PG-189					
	FULL MARKET VALUE	87,683				

STATE OF NEW YORK
 COUNTY - St Lawrence
 TOWN - Norfolk
 SWIS - 406289

2 0 1 5 T E N T A T I V E A S S E S S M E N T R O L L
 T A X A B L E SECTION OF THE ROLL - 1

PAGE 331
 VALUATION DATE-JUL 01, 2014
 TAXABLE STATUS DATE-MAR 01, 2015

TAX MAP NUMBER SEQUENCE
 UNIFORM PERCENT OF VALUE IS 082.00
 UNIFORM PERCENT OF VALUE IS 082.00

TAX MAP PARCEL NUMBER	PROPERTY LOCATION & CLASS	ASSESSMENT	EXEMPTION CODE	COUNTY	TOWN	SCHOOL
CURRENT OWNERS NAME	SCHOOL DISTRICT	LAND	TAX DESCRIPTION	TAXABLE VALUE		
CURRENT OWNERS ADDRESS	PARCEL SIZE/GRID COORD	TOTAL	SPECIAL DISTRICTS	ACCOUNT NO.		
***** 24.002-2-31.2 *****						
24.002-2-31.2	Lacomb Rd 314 Rural vac<10		COUNTY TAXABLE VALUE	3,600		
Mossow Leland	Massena 1 405801	3,600	TOWN TAXABLE VALUE	3,600		
449 Lacomb Rd	FRNT 103.00 DPTH 410.00	3,600	SCHOOL TAXABLE VALUE	3,600		
Norfolk, NY 13667	ACRES 0.99		FD028 Norfolk Fire Dist	3,600 TO M		
	EAST-0359762 NRTH-1772364					
	DEED BOOK 824 PG-244					
	FULL MARKET VALUE	4,390				
***** 24.002-2-32 *****						
24.002-2-32	Fayette Rd 314 Rural vac<10		COUNTY TAXABLE VALUE	5,300		
Adams Bonny L	Massena 1 405801	5,300	TOWN TAXABLE VALUE	5,300		
Adams Dale B	FRNT 287.00 DPTH 340.00	5,300	SCHOOL TAXABLE VALUE	5,300		
56 Fayette Rd	ACRES 2.20		FD028 Norfolk Fire Dist	5,300 TO M		
Massena, NY 13662	EAST-0359680 NRTH-1775635					
	DEED BOOK 2012 PG-16797					
	FULL MARKET VALUE	6,463				
***** 24.002-2-33 *****						
24.002-2-33	Fayette Rd 312 Vac w/imprv		COUNTY TAXABLE VALUE	15,100		
Tusa Daniel J	Massena 1 405801	10,000	TOWN TAXABLE VALUE	15,100		
Bilow Danielle C	FRNT 200.00 DPTH	15,100	SCHOOL TAXABLE VALUE	15,100		
31 Fayette Rd	ACRES 1.51		FD028 Norfolk Fire Dist	15,100 TO M		
Massena, NY 13662-3340	EAST-0359888 NRTH-1775738					
	DEED BOOK 2012 PG-6109					
	FULL MARKET VALUE	18,415				
***** 24.002-2-34.2 *****						
24.002-2-34.2	439 Lacomb Rd 210 1 Family Res		VET WAR C 41122	0	8,025	0
Greenspan Robert L	Massena 1 405801	6,900	VET WAR T 41123	0	0	7,380
439 Lacomb Rd	FRNT 150.00 DPTH 175.00	53,500	Aged - Cou 41802	0	15,916	0
Norfolk, NY 13667	EAST-0359767 NRTH-1772124		Aged - Tow 41803	0	0	13,836
	DEED BOOK 1998 PG-8725		Aged - Sch 41804	0	0	0
	FULL MARKET VALUE	65,244	Enhanced S 41834	0	0	18,725
			COUNTY TAXABLE VALUE		29,559	34,775
			TOWN TAXABLE VALUE		32,284	
			SCHOOL TAXABLE VALUE		0	
			FD028 Norfolk Fire Dist		53,500 TO M	
***** 24.002-2-34.11 *****						
24.002-2-34.11	423 Lacomb Rd 240 Rural res		Basic Star 41854	0	0	1-79-3.1&4
Bullock Jarred S	Massena 1 405801	7,150	COUNTY TAXABLE VALUE		111,100	24,600
Bullock Christa N	FRNT 330.00 DPTH 630.00	111,100	TOWN TAXABLE VALUE		111,100	
423 Lacomb Rd	ACRES 4.80 BANK8888209		SCHOOL TAXABLE VALUE		86,500	
Norfolk, NY 13667	EAST-0359429 NRTH-1772161		FD028 Norfolk Fire Dist		111,100 TO M	
	DEED BOOK 2012 PG-11795					
	FULL MARKET VALUE	135,488				

STATE OF NEW YORK
 COUNTY - St Lawrence
 TOWN - Norfolk
 SWIS - 406289

2 0 1 5 T E N T A T I V E A S S E S S M E N T R O L L
 T A X A B L E SECTION OF THE ROLL - 1

PAGE 332
 VALUATION DATE-JUL 01, 2014
 TAXABLE STATUS DATE-MAR 01, 2015

TAX MAP NUMBER SEQUENCE
 UNIFORM PERCENT OF VALUE IS 082.00
 UNIFORM PERCENT OF VALUE IS 082.00

TAX MAP PARCEL NUMBER	PROPERTY LOCATION & CLASS	ASSESSMENT	EXEMPTION CODE	COUNTY	TOWN	SCHOOL
CURRENT OWNERS NAME	SCHOOL DISTRICT	LAND	TAX DESCRIPTION	TAXABLE VALUE		
CURRENT OWNERS ADDRESS	PARCEL SIZE/GRID COORD	TOTAL	SPECIAL DISTRICTS	ACCOUNT NO.		
***** 24.002-2-35.2 *****						
424 Lacom Rd						
24.002-2-35.2	210 1 Family Res		Basic Star 41854	0	0	0 24,600
Burke John H	Massena 1 405801	7,020	COUNTY TAXABLE VALUE		90,000	
Cunningham Jan L	FRNT 200.00 DPTH 475.00	90,000	TOWN TAXABLE VALUE		90,000	
424 Lacom Rd	ACRES 2.20		SCHOOL TAXABLE VALUE		65,400	
Norfolk, NY 13667	EAST-0359804 NRTH-1771694		FD028 Norfolk Fire Dist		90,000	TO M
	DEED BOOK 2006 PG-8763					
	FULL MARKET VALUE	109,756				
***** 24.002-2-35.12 *****						
428 Lacom Rd						
24.002-2-35.12	270 Mfg housing		CW_15_VET/ 41161	0	9,840	9,840 0
Michaud Gerald R (LU)	Massena 1 405801	6,800	CW_15_VET/ 41161	0	9,840	9,840 0
Michaud Shirley Y (LU)	FRNT 222.00 DPTH 175.00	82,300	Enhanced S 41834	0	0	0 53,550
428 Lacom Rd	EAST-0359906 NRTH-1771939		COUNTY TAXABLE VALUE		62,620	
Norfolk, NY 13667	DEED BOOK 2009 PG-1437		TOWN TAXABLE VALUE		62,620	
	FULL MARKET VALUE	100,366	SCHOOL TAXABLE VALUE		28,750	
			FD028 Norfolk Fire Dist		82,300	TO M
***** 24.002-2-35.111 *****						
428 Lacom Rd						
24.002-2-35.111	322 Rural vac>10		COUNTY TAXABLE VALUE		17,800	
Michaud Gerald R	Massena 1 405801	17,800	TOWN TAXABLE VALUE		17,800	
Michaud Shirley Y	FRNT 200.00 DPTH	17,800	SCHOOL TAXABLE VALUE		17,800	
428 Lacom Rd	ACRES 50.00		FD028 Norfolk Fire Dist		17,800	TO M
Norfolk, NY 13667	EAST-0360077 NRTH-1771376					
	DEED BOOK 1085 PG-1013					
	FULL MARKET VALUE	21,707				
***** 24.002-2-35.112 *****						
Lacom Rd						
24.002-2-35.112	314 Rural vac<10		COUNTY TAXABLE VALUE		3,300	
Prashaw Randall L	Massena 1 405801	3,300	TOWN TAXABLE VALUE		3,300	
409 Lacom Rd	FRNT 168.00 DPTH	3,300	SCHOOL TAXABLE VALUE		3,300	
Norfolk, NY 13667	ACRES 2.90		FD028 Norfolk Fire Dist		3,300	TO M
	EAST-0359535 NRTH-1771333					
	DEED BOOK 2010 PG-13856					
	FULL MARKET VALUE	4,024				
***** 24.002-2-36.2 *****						
334 Lacom Rd						
24.002-2-36.2	270 Mfg housing		Basic Star 41854	0	0	0 24,600
Collins Diane L	Massena 1 405801	9,050	COUNTY TAXABLE VALUE		59,900	
Crandall Douglas S	Agreement 2008/4740	59,900	TOWN TAXABLE VALUE		59,900	
334 Lacom Rd	FRNT 207.00 DPTH 414.00		SCHOOL TAXABLE VALUE		35,300	
Norfolk, NY 13667	ACRES 2.00 BANK8888869		FD028 Norfolk Fire Dist		59,900	TO M
	EAST-0357659 NRTH-1770688					
	DEED BOOK 2009 PG-11370					
	FULL MARKET VALUE	73,049				

STATE OF NEW YORK
 COUNTY - St Lawrence
 TOWN - Norfolk
 SWIS - 406289

2 0 1 5 T E N T A T I V E A S S E S S M E N T R O L L
 T A X A B L E SECTION OF THE ROLL - 1

PAGE 333
 VALUATION DATE-JUL 01, 2014
 TAXABLE STATUS DATE-MAR 01, 2015

TAX MAP NUMBER SEQUENCE
 UNIFORM PERCENT OF VALUE IS 082.00
 UNIFORM PERCENT OF VALUE IS 082.00

TAX MAP PARCEL NUMBER	PROPERTY LOCATION & CLASS	ASSESSMENT	EXEMPTION CODE	COUNTY	TOWN	SCHOOL
CURRENT OWNERS NAME	SCHOOL DISTRICT	LAND	TAX DESCRIPTION	TAXABLE VALUE		
CURRENT OWNERS ADDRESS	PARCEL SIZE/GRID COORD	TOTAL	SPECIAL DISTRICTS	ACCOUNT NO.		

24.002-2-36.11	Lacomb Rd 322 Rural vac>10		COUNTY TAXABLE VALUE	45,000		
Prashaw Eric	Massena 1 405801	45,000	TOWN TAXABLE VALUE	45,000		
Prashaw Deborah	FRNT 1288.00 DPTH	45,000	SCHOOL TAXABLE VALUE	45,000		
212A Fregoe Rd	ACRES 180.20		FD028 Norfolk Fire Dist	45,000	TO M	
Massena, NY 13662	EAST-0358862 NRTH-1770263					
	DEED BOOK 1016 PG-394					
	FULL MARKET VALUE	54,878				

24.002-2-36.12	Lacomb Rd 314 Rural vac<10		COUNTY TAXABLE VALUE	5,000		
Crandall Douglas	Massena 1 405801	5,000	TOWN TAXABLE VALUE	5,000		
334 Lacomb Rd	FRNT 207.00 DPTH 414.00	5,000	SCHOOL TAXABLE VALUE	5,000		
Norfolk, NY 13667	ACRES 2.00		FD028 Norfolk Fire Dist	5,000	TO M	
	EAST-0357755 NRTH-1770775					
	DEED BOOK 2012 PG-11771					
	FULL MARKET VALUE	6,098				

24.002-2-37	332 Lacomb Rd 270 Mfg housing		Enhanced S 41834	0	0	53,550
Parent James	Massena 1 405801	9,050	COUNTY TAXABLE VALUE	58,400		
Parent Trudy M	FRNT 207.00 DPTH 414.00	58,400	TOWN TAXABLE VALUE	58,400		
332 Lacomb Rd	ACRES 2.00		SCHOOL TAXABLE VALUE	4,850		
Norfolk, NY 13667	EAST-0357476 NRTH-1770634		FD028 Norfolk Fire Dist	58,400	TO M	
	DEED BOOK 1999 PG-16759					
	FULL MARKET VALUE	71,220				

24.002-2-38	68 Fayette Rd 240 Rural res		VET COM C 41132	0	15,150	0
Riley John R	Massena 1 405801	8,100	VET COM T 41133	0	0	12,300
Riley Kathryn M	FRNT 189.00 DPTH 200.00	60,600	Basic Star 41854	0	0	24,600
68 Fayette Rd	ACRES 0.87 BANK8888830		COUNTY TAXABLE VALUE	45,450		
Massena, NY 13662	EAST-0359247 NRTH-1775728		TOWN TAXABLE VALUE	48,300		
	DEED BOOK 2004 PG-9763		SCHOOL TAXABLE VALUE	36,000		
	FULL MARKET VALUE	73,902	FD028 Norfolk Fire Dist	60,600	TO M	

24.002-2-39	435 Lacomb Rd 240 Rural res		Basic Star 41854	0	0	24,600
Baxter Kevin W	Massena 1 405801	29,500	COUNTY TAXABLE VALUE	84,000		
435 Lacomb Rd	FRNT 10.00 DPTH	84,000	TOWN TAXABLE VALUE	84,000		
Norfolk, NY 13667	ACRES 56.90		SCHOOL TAXABLE VALUE	59,400		
	EAST-0358457 NRTH-1773155		FD028 Norfolk Fire Dist	84,000	TO M	
	DEED BOOK 2006 PG-6891					
	FULL MARKET VALUE	102,439				

STATE OF NEW YORK
COUNTY - St Lawrence
TOWN - Norfolk
SWIS - 406289

2 0 1 5 T E N T A T I V E A S S E S S M E N T R O L L

T A X A B L E SECTION OF THE ROLL - 1

VALUATION DATE-JUL 01, 2014

TAXABLE STATUS DATE-MAR 01, 2015

TAX MAP NUMBER SEQUENCE
UNIFORM PERCENT OF VALUE IS 082.00
UNIFORM PERCENT OF VALUE IS 082.00

TAX MAP PARCEL NUMBER	PROPERTY LOCATION & CLASS	ASSESSMENT	EXEMPTION CODE	COUNTY	TOWN	SCHOOL
CURRENT OWNERS NAME	SCHOOL DISTRICT	LAND	TAX DESCRIPTION	TAXABLE VALUE		
CURRENT OWNERS ADDRESS	PARCEL SIZE/GRID COORD	TOTAL	SPECIAL DISTRICTS			ACCOUNT NO.

24.002-2-40	165 Fayette Rd			24.002-2-40		*****
Baxter Larry	210 1 Family Res		Basic Star 41854	0	0	24,600
Baxter Patsy	Massena 1 405801	7,500	COUNTY TAXABLE VALUE		105,520	
165 Fayette Rd	FRNT 150.00 DPTH 395.00	105,520	TOWN TAXABLE VALUE		105,520	
Massena, NY 13662-3467	ACRES 1.90		SCHOOL TAXABLE VALUE		80,920	
	EAST-0357231 NRTH-1774323		FD028 Norfolk Fire Dist		105,520 TO M	
	DEED BOOK 2007 PG-17540					
	FULL MARKET VALUE	128,683				

24.002-2-41	463 Lacombe Rd			24.002-2-41		*****
Plourde Alfred D Jr	270 Mfg housing		Basic Star 41854	0	0	24,600
Plourde Valerie	Massena 1 405801	8,350	COUNTY TAXABLE VALUE		50,500	
463 Lacombe Rd	Lot H	50,500	TOWN TAXABLE VALUE		50,500	
Norfolk, NY 13662	Doublewide 1994		SCHOOL TAXABLE VALUE		25,900	
	FRNT 125.00 DPTH 430.00		FD028 Norfolk Fire Dist		50,500 TO M	
	ACRES 1.20					
	EAST-0360298 NRTH-1772663					
	DEED BOOK 1059 PG-751					
	FULL MARKET VALUE	61,585				

24.002-2-42	Lacombe Rd			24.002-2-42		*****
Pelkey Duane M	311 Res vac land		COUNTY TAXABLE VALUE		4,000	1- 99-1.12
Pelkey Laurean B	Massena 1 405801	4,000	TOWN TAXABLE VALUE		4,000	
9 County Route 31	125x462x125x467	4,000	SCHOOL TAXABLE VALUE		4,000	
Madrid, NY 13660	FRNT 125.00 DPTH 430.00		FD028 Norfolk Fire Dist		4,000 TO M	
	ACRES 1.30					
	EAST-0360208 NRTH-1772597					
	DEED BOOK 2004 PG-15946					
	FULL MARKET VALUE	4,878				

24.002-2-43	453 Lacombe Rd			24.002-2-43		*****
Pelkey Duane	210 1 Family Res		Enhanced S 41834	0	0	1- 66- 7.2
Pelkey Elizabeth	Massena 1 405801	8,500	COUNTY TAXABLE VALUE		103,700	53,550
453 Lacombe Rd	Also 1060/271	103,700	TOWN TAXABLE VALUE		103,700	
Norfolk, NY 13667	222x458x220x462		SCHOOL TAXABLE VALUE		50,150	
	FRNT 222.00 DPTH 430.00		FD028 Norfolk Fire Dist		103,700 TO M	
	ACRES 2.20					
	EAST-0360061 NRTH-1772506					
	DEED BOOK 946 PG-00839					
	FULL MARKET VALUE	126,463				

24.002-2-44	442 Lacombe Rd			24.002-2-44		*****
Hurley William	314 Rural vac<10		COUNTY TAXABLE VALUE		7,700	
Hurley Barbara	Massena 1 405801	7,700	TOWN TAXABLE VALUE		7,700	
34 Kellar Rd	180x302x164x300	7,700	SCHOOL TAXABLE VALUE		7,700	
Central Square, NY 13036	FRNT 180.00 DPTH 275.00		FD028 Norfolk Fire Dist		7,700 TO M	
	ACRES 1.10					
	EAST-0360016 NRTH-1771980					
	DEED BOOK 2012 PG-9034					
	FULL MARKET VALUE	9,390				



STATE OF NEW YORK
 COUNTY - St Lawrence
 TOWN - Norfolk
 SWIS - 406289

2 0 1 5 T E N T A T I V E A S S E S S M E N T R O L L

T A X A B L E SECTION OF THE ROLL - 1

VALUATION DATE-JUL 01, 2014

TAXABLE STATUS DATE-MAR 01, 2015

TAX MAP NUMBER SEQUENCE
 UNIFORM PERCENT OF VALUE IS 082.00
 UNIFORM PERCENT OF VALUE IS 082.00

TAX MAP PARCEL NUMBER	PROPERTY LOCATION & CLASS	ASSESSMENT	EXEMPTION CODE	COUNTY	TOWN	SCHOOL
CURRENT OWNERS NAME	SCHOOL DISTRICT	LAND	TAX DESCRIPTION	TAXABLE VALUE		
CURRENT OWNERS ADDRESS	PARCEL SIZE/GRID COORD	TOTAL	SPECIAL DISTRICTS			ACCOUNT NO.

24.002-2-45	Off Lacombe Rd 314 Rural vac<10		COUNTY TAXABLE VALUE	5,000		
Pelkey Duane M	Massena 1 405801	5,000	TOWN TAXABLE VALUE	5,000		
Pelkey Laurean B	FRNT 444.00 DPTH 539.00	5,000	SCHOOL TAXABLE VALUE	5,000		
9 County Route 31	ACRES 5.50		FD028 Norfolk Fire Dist		5,000 TO M	
Madrid, NY 13660	EAST-0359880 NRTH-1772960					
	DEED BOOK 2012 PG-14427					
	FULL MARKET VALUE	6,098				

24.002-2-46	Off Lacombe Rd 314 Rural vac<10		COUNTY TAXABLE VALUE	5,000		
Mossow Leland	Massena 1 405801	5,000	TOWN TAXABLE VALUE	5,000		
Mossow Lorraine	FRNT 284.00 DPTH 544.00	5,000	SCHOOL TAXABLE VALUE	5,000		
449 Lacombe Rd	ACRES 3.50		FD028 Norfolk Fire Dist		5,000 TO M	
Norfolk, NY 13667	EAST-0359567 NRTH-1772812					
	DEED BOOK 2012 PG-16376					
	FULL MARKET VALUE	6,098				

24.002-3-1	Mill Rd 105 Vac farmland		COUNTY TAXABLE VALUE	26,100		1- 66-13
Lashomb Clark	Norwood-Norfolk 406201	26,100	TOWN TAXABLE VALUE	26,100		
Lashomb June	FRNT 2240.00 DPTH	26,100	SCHOOL TAXABLE VALUE	26,100		
592 Grantville Rd	ACRES 112.10		AG002 Ag Dist #2		.00 MT	
Norfolk, NY 13667	EAST-0349456 NRTH-1771792		FD028 Norfolk Fire Dist		26,100 TO M	
	DEED BOOK 660 PG-187					
	FULL MARKET VALUE	31,829				

24.002-3-2	Off Lacombe Rd 312 Vac w/imprv		COUNTY TAXABLE VALUE	25,100		1- 47- 7
Bennett Edward	Norwood-Norfolk 406201	16,400	TOWN TAXABLE VALUE	25,100		
Bennett Brenda	ACRES 52.00	25,100	SCHOOL TAXABLE VALUE	25,100		
390 Gladding Rd	EAST-0352173 NRTH-1772434		AG002 Ag Dist #2		.00 MT	
Massena, NY 13662	DEED BOOK 2002 PG-14892		FD028 Norfolk Fire Dist		25,100 TO M	
	FULL MARKET VALUE	30,610				

24.002-3-3.2	Off Lacombe Rd 322 Rural vac>10		COUNTY TAXABLE VALUE	6,400		
Soutar Andrew	Norwood-Norfolk 406201	6,400	TOWN TAXABLE VALUE	6,400		
Rau Susan J	FRNT 429.00 DPTH	6,400	SCHOOL TAXABLE VALUE	6,400		
178 Fayette Rd	ACRES 26.90		FD028 Norfolk Fire Dist		6,400 TO M	
Massena, NY 13662	EAST-0353978 NRTH-1773793					
	DEED BOOK 2011 PG-3946					
	FULL MARKET VALUE	7,805				

STATE OF NEW YORK
 COUNTY - St Lawrence
 TOWN - Norfolk
 SWIS - 406289

2 0 1 5 T E N T A T I V E A S S E S S M E N T R O L L
 T A X A B L E SECTION OF THE ROLL - 1

PAGE 336
 VALUATION DATE-JUL 01, 2014
 TAXABLE STATUS DATE-MAR 01, 2015

TAX MAP NUMBER SEQUENCE
 UNIFORM PERCENT OF VALUE IS 082.00
 UNIFORM PERCENT OF VALUE IS 082.00

TAX MAP PARCEL NUMBER	PROPERTY LOCATION & CLASS	ASSESSMENT	EXEMPTION CODE-----	COUNTY-----	TOWN-----	SCHOOL
CURRENT OWNERS NAME	SCHOOL DISTRICT	LAND	TAX DESCRIPTION	TAXABLE VALUE		
CURRENT OWNERS ADDRESS	PARCEL SIZE/GRID COORD	TOTAL	SPECIAL DISTRICTS	ACCOUNT NO.		

24.002-3-3.12	195 Lacombe Rd 210 1 Family Res		Basic Star 41854	0	0	0 24,600
Robert Jeffrey	Norwood-Norfolk 406201	15,000	COUNTY TAXABLE VALUE		135,000	
Robert Amy	FRNT 720.00 DPTH	135,000	TOWN TAXABLE VALUE		135,000	
195 Lacombe Rd	ACRES 25.00		SCHOOL TAXABLE VALUE		110,400	
Norfolk, NY 13667	EAST-0353774 NRTH-1770769		FD028 Norfolk Fire Dist		135,000 TO M	
	DEED BOOK 2011 PG-14904					
	FULL MARKET VALUE	164,634				

24.002-3-3.111	Lacombe Rd 322 Rural vac>10		COUNTY TAXABLE VALUE		59,500	1- 91- 7
Seaway Timber Harvesting, Inc	Norwood-Norfolk 406201	59,500	TOWN TAXABLE VALUE		59,500	
15121 State Highway 37	FRNT 1856.00 DPTH	59,500	SCHOOL TAXABLE VALUE		59,500	
Massena, NY 13662	ACRES 232.10		FD028 Norfolk Fire Dist		59,500 TO M	
	EAST-0355369 NRTH-1771688					
	DEED BOOK 2010 PG-6773					
	FULL MARKET VALUE	72,561				

24.002-3-3.112	Lacombe Rd 322 Rural vac>10		COUNTY TAXABLE VALUE		12,600	
Osuch Martin	Norwood-Norfolk 406201	12,600	TOWN TAXABLE VALUE		12,600	
23 Cornell Ave	FRNT 500.00 DPTH	12,600	SCHOOL TAXABLE VALUE		12,600	
Massena, NY 13662	ACRES 20.00		FD028 Norfolk Fire Dist		12,600 TO M	
	EAST-0353236 NRTH-1770625					
PRIOR OWNER ON 3/01/2015	DEED BOOK 2015 PG-2220					
Osuch Martin	FULL MARKET VALUE	15,366				

24.002-3-4	Lacombe Rd 322 Rural vac>10		COUNTY TAXABLE VALUE		9,000	1- 84-10
Burke Christopher	Norwood-Norfolk 406201	9,000	TOWN TAXABLE VALUE		9,000	
Burke Valarie	Vacant Land	9,000	SCHOOL TAXABLE VALUE		9,000	
22 Old Route 55	FRNT 520.00 DPTH		FD028 Norfolk Fire Dist		9,000 TO M	
Pawling, NY 12564	ACRES 15.10					
	EAST-0353253 NRTH-1769184					
	DEED BOOK 2001 PG-17931					
	FULL MARKET VALUE	10,976				

24.002-3-5.1	123 Lacombe Rd 210 1 Family Res		VET COM C 41132	0	16,400	0 0
Jarrett Frederick C	Norwood-Norfolk 406201	9,500	VET COM T 41133	0	0	12,300 0
Jarrett Eleanor	FRNT 535.00 DPTH 436.00	92,000	Enhanced S 41834	0	0	0 53,550
123 Lacombe Rd	ACRES 5.30		COUNTY TAXABLE VALUE		75,600	
Norfolk, NY 13667	EAST-0352537 NRTH-1769519		TOWN TAXABLE VALUE		79,700	
	DEED BOOK 2000 PG-17007		SCHOOL TAXABLE VALUE		38,450	
	FULL MARKET VALUE	112,195	FD028 Norfolk Fire Dist		92,000 TO M	

STATE OF NEW YORK
COUNTY - St Lawrence
TOWN - Norfolk
SWIS - 406289

2 0 1 5 T E N T A T I V E A S S E S S M E N T R O L L

T A X A B L E SECTION OF THE ROLL - 1

VALUATION DATE-JUL 01, 2014

TAXABLE STATUS DATE-MAR 01, 2015

TAX MAP NUMBER SEQUENCE
UNIFORM PERCENT OF VALUE IS 082.00
UNIFORM PERCENT OF VALUE IS 082.00

TAX MAP PARCEL NUMBER	PROPERTY LOCATION & CLASS	ASSESSMENT	EXEMPTION CODE	COUNTY	TOWN	SCHOOL
CURRENT OWNERS NAME	SCHOOL DISTRICT	LAND	TAX DESCRIPTION	TAXABLE VALUE		
CURRENT OWNERS ADDRESS	PARCEL SIZE/GRID COORD	TOTAL	SPECIAL DISTRICTS	ACCOUNT NO.		
***** 24.002-3-6.1 *****						
81 Lacom Rd						1- 47-14
24.002-3-6.1	210 1 Family Res		Enhanced S 41834	0	0	0 53,550
Grant John C	Norwood-Norfolk 406201	8,000	COUNTY TAXABLE VALUE		70,200	
Grant Kathy A	Ranch	70,200	TOWN TAXABLE VALUE		70,200	
81 Lacom Rd	FRNT 156.00 DPTH		SCHOOL TAXABLE VALUE		16,650	
Norfolk, NY 13667	ACRES 1.00		FD028 Norfolk Fire Dist		70,200 TO M	
	EAST-0351564 NRTH-1768762					
	DEED BOOK 1998 PG-17733					
	FULL MARKET VALUE	85,610				
***** 24.002-3-6.2 *****						
89 Lacom Rd						
24.002-3-6.2	270 Mfg housing		Basic Star 41854	0	0	0 14,700
Norton Janice	Norwood-Norfolk 406201	9,200	COUNTY TAXABLE VALUE		14,700	
89 Lacom Rd	1982 Trlr 14X70	14,700	TOWN TAXABLE VALUE		14,700	
Norfolk, NY 13667	382x91x205x382x320		SCHOOL TAXABLE VALUE		0	
	FRNT 382.00 DPTH		FD028 Norfolk Fire Dist		14,700 TO M	
	ACRES 2.80					
	EAST-0351776 NRTH-1768896					
	DEED BOOK 1076 PG-785					
	FULL MARKET VALUE	17,927				
***** 24.002-3-7 *****						
77 Lacom Rd						1- 47- 6
24.002-3-7	270 Mfg housing		COUNTY TAXABLE VALUE		20,500	
Fedonick Theron G	Norwood-Norfolk 406201	8,100	TOWN TAXABLE VALUE		20,500	
Fedonick Debra J	Trailer	20,500	SCHOOL TAXABLE VALUE		20,500	
12 Lacom Rd	FRNT 190.00 DPTH 320.00		FD028 Norfolk Fire Dist		20,500 TO M	
Norfolk, NY 13667	ACRES 1.40					
	EAST-0351418 NRTH-1768684					
	DEED BOOK 986 PG-00304					
	FULL MARKET VALUE	25,000				
***** 24.002-3-8.1 *****						
51 Lacom Rd						1- 47- 8
24.002-3-8.1	210 1 Family Res		Enhanced S 41834	0	0	0 40,000
Pierce Stanley Kent	Norwood-Norfolk 406201	7,200	COUNTY TAXABLE VALUE		40,000	
51 Lacom Rd	FRNT 259.00 DPTH	40,000	TOWN TAXABLE VALUE		40,000	
Norfolk, NY 13667	ACRES 1.90		SCHOOL TAXABLE VALUE		0	
	EAST-0350847 NRTH-1768385		FD028 Norfolk Fire Dist		40,000 TO M	
	DEED BOOK 2001 PG-2942					
	FULL MARKET VALUE	48,780				
***** 24.002-3-9.12 *****						
258 Mill Rd						
24.002-3-9.12	210 1 Family Res		COUNTY TAXABLE VALUE		70,000	
Roberts Charles	Norwood-Norfolk 406201	20,000	TOWN TAXABLE VALUE		70,000	
Roberts Teddra	1825'ff 31.06Ad	70,000	SCHOOL TAXABLE VALUE		70,000	
910 McEwen Rd	ACRES 31.00		FD028 Norfolk Fire Dist		70,000 TO M	
North Lawrence, NY 12967	EAST-0349434 NRTH-1768990					
	DEED BOOK 2004 PG-12035					
	FULL MARKET VALUE	85,366				

STATE OF NEW YORK
COUNTY - St Lawrence
TOWN - Norfolk
SWIS - 406289

2 0 1 5 T E N T A T I V E A S S E S S M E N T R O L L
T A X A B L E SECTION OF THE ROLL - 1

PAGE 338
VALUATION DATE-JUL 01, 2014
TAXABLE STATUS DATE-MAR 01, 2015

TAX MAP NUMBER SEQUENCE
UNIFORM PERCENT OF VALUE IS 082.00
UNIFORM PERCENT OF VALUE IS 082.00

TAX MAP PARCEL NUMBER	PROPERTY LOCATION & CLASS	ASSESSMENT	EXEMPTION CODE	COUNTY	TOWN	SCHOOL
CURRENT OWNERS NAME	SCHOOL DISTRICT	LAND	TAX DESCRIPTION	TAXABLE VALUE		
CURRENT OWNERS ADDRESS	PARCEL SIZE/GRID COORD	TOTAL	SPECIAL DISTRICTS	ACCOUNT NO.		
***** 24.002-3-10 *****						
	316 Mill Rd					1- 87- 4
24.002-3-10	240 Rural res		VET COM C 41132	0	15,700	0
Lashomb Jeremy P	Norwood-Norfolk 406201	21,400	VET COM T 41133	0	0	12,300
Lashomb Kristin L	FRNT 495.00 DPTH	62,800	VET DIS C 41142	0	12,560	0
316 Mill Rd	ACRES 57.00 BANK8888111		VET DIS T 41143	0	0	12,560
Norfolk, NY 13667	EAST-0350048 NRTH-1770563		Basic Star 41854	0	0	0
	DEED BOOK 2011 PG-7034		COUNTY TAXABLE VALUE		34,540	
	FULL MARKET VALUE	76,585	TOWN TAXABLE VALUE		37,940	
			SCHOOL TAXABLE VALUE		38,200	
			FD028 Norfolk Fire Dist		62,800	TO M
***** 24.002-3-11.1 *****						
	Mill Rd					1- 39- 7
24.002-3-11.1	322 Rural vac>10		COUNTY TAXABLE VALUE		15,900	
Parker Steven R	Norwood-Norfolk 406201	15,900	TOWN TAXABLE VALUE		15,900	
Parker Dorothy J	FRNT 136.00 DPTH	15,900	SCHOOL TAXABLE VALUE		15,900	
1331 State Highway 72	ACRES 39.70		FD028 Norfolk Fire Dist		15,900	TO M
Colton, NY 13625	EAST-0349876 NRTH-1771120					
	DEED BOOK 2010 PG-12746					
	FULL MARKET VALUE	19,390				
***** 24.002-3-12 *****						
	Lacomb Rd					
24.002-3-12	314 Rural vac<10		COUNTY TAXABLE VALUE		5,900	
Burke Christopher	Norwood-Norfolk 406201	5,900	TOWN TAXABLE VALUE		5,900	
Burke Valerie	Rural Vacant	5,900	SCHOOL TAXABLE VALUE		5,900	
22 Old Route 55	FRNT 200.00 DPTH 875.00		FD028 Norfolk Fire Dist		5,900	TO M
Pawling, NY 12564	ACRES 4.00					
	EAST-0352896 NRTH-1768891					
	DEED BOOK 2001 PG-17932					
	FULL MARKET VALUE	7,195				
***** 24.002-3-14.2 *****						
	80 LaComb Rd					
24.002-3-14.2	270 Mfg housing		Basic Star 41854	0	0	0
Jenne Stephen	Norwood-Norfolk 406201	10,000	COUNTY TAXABLE VALUE		70,000	24,600
Jenne Roberta	FRNT 256.00 DPTH 253.00	70,000	TOWN TAXABLE VALUE		70,000	
80 LaComb Rd	ACRES 1.60		SCHOOL TAXABLE VALUE		45,400	
Norfolk, NY 13667	EAST-0351822 NRTH-1768563		FD028 Norfolk Fire Dist		70,000	TO M
	DEED BOOK 2003 PG-16426					
	FULL MARKET VALUE	85,366				
***** 24.002-3-15.3 *****						
	141 Lacomb Rd					
24.002-3-15.3	210 1 Family Res		Basic Star 41854	0	0	0
Barkley Benjamin J	Norwood-Norfolk 406201	7,100	COUNTY TAXABLE VALUE		120,500	24,600
Barkley Katherine Y	FRNT 250.00 DPTH	120,500	TOWN TAXABLE VALUE		120,500	
141 LaComb Rd	ACRES 2.50		SCHOOL TAXABLE VALUE		95,900	
Norfolk, NY 13667	EAST-0352923 NRTH-1769746		FD028 Norfolk Fire Dist		120,500	TO M
	DEED BOOK 2007 PG-10112					
	FULL MARKET VALUE	146,951				

STATE OF NEW YORK
COUNTY - St Lawrence
TOWN - Norfolk
SWIS - 406289

2 0 1 5 T E N T A T I V E A S S E S S M E N T R O L L

T A X A B L E SECTION OF THE ROLL - 1

VALUATION DATE-JUL 01, 2014

TAXABLE STATUS DATE-MAR 01, 2015

TAX MAP NUMBER SEQUENCE
UNIFORM PERCENT OF VALUE IS 082.00
UNIFORM PERCENT OF VALUE IS 082.00

TAX MAP PARCEL NUMBER	PROPERTY LOCATION & CLASS	ASSESSMENT	EXEMPTION CODE	COUNTY	TOWN	SCHOOL
CURRENT OWNERS NAME	SCHOOL DISTRICT	LAND	TAX DESCRIPTION	TAXABLE VALUE		
CURRENT OWNERS ADDRESS	PARCEL SIZE/GRID COORD	TOTAL	SPECIAL DISTRICTS	ACCOUNT NO.		
***** 24.002-3-15.12 *****						
151 LaComb Rd						
24.002-3-15.12	210 1 Family Res		VET COM C 41132	0	16,400	0
Russell Robert E	Norwood-Norfolk 406201	9,400	VET COM T 41133	0	0	12,300
Russell Erma J	FRNT 197.00 DPTH 535.00	129,400	VET DIS C 41142	0	32,800	0
% Connie Barkley	ACRES 2.40		VET DIS T 41143	0	0	24,600
151 LaComb Rd	EAST-0353271 NRTH-1770040		Enhanced S 41834	0	0	0
Norfolk, NY 13667	DEED BOOK 2012 PG-14		COUNTY TAXABLE VALUE		80,200	
	FULL MARKET VALUE	157,805	TOWN TAXABLE VALUE		92,500	
			SCHOOL TAXABLE VALUE		75,850	
			FD028 Norfolk Fire Dist		129,400	TO M
***** 24.002-3-15.112 *****						
24.002-3-15.112	Lacomb Rd					
Barkley Ben	314 Rural vac<10		COUNTY TAXABLE VALUE		5,000	
Barkley Katherine	Norwood-Norfolk 406201	5,000	TOWN TAXABLE VALUE		5,000	
141 Lacomb Rd	238'x566'	5,000	SCHOOL TAXABLE VALUE		5,000	
Norfolk, NY 13667	FRNT 238.00 DPTH 520.00		FD028 Norfolk Fire Dist		5,000	TO M
	ACRES 3.00					
	EAST-0352982 NRTH-1769929					
	DEED BOOK 2012 PG-4957					
	FULL MARKET VALUE	6,098				
***** 24.002-3-17.1 *****						
35 Lacomb Rd						
24.002-3-17.1	210 1 Family Res		Enhanced S 41834	0	0	0
Archambault Claude	Norwood-Norfolk 406201	7,400	COUNTY TAXABLE VALUE		102,500	
35 Lacomb Rd	150x315x155x316	102,500	TOWN TAXABLE VALUE		102,500	
Norfolk, NY 13667	FRNT 307.00 DPTH		SCHOOL TAXABLE VALUE		48,950	
	ACRES 2.30		FD028 Norfolk Fire Dist		102,500	TO M
	EAST-0350503 NRTH-1768156					
	DEED BOOK 2013 PG-15659					
	FULL MARKET VALUE	125,000				
***** 24.002-3-18 *****						
124 Lacomb Rd						
24.002-3-18	210 1 Family Res		Basic Star 41854	0	0	0
Nolan Jessica A	Norwood-Norfolk 406201	10,000	COUNTY TAXABLE VALUE		66,600	
124 Lacomb Rd	FRNT 917.00 DPTH	66,600	TOWN TAXABLE VALUE		66,600	
Norfolk, NY 13667	ACRES 18.70		SCHOOL TAXABLE VALUE		42,000	
	EAST-0352602 NRTH-1768518		FD028 Norfolk Fire Dist		66,600	TO M
	DEED BOOK 2009 PG-16909					
	FULL MARKET VALUE	81,220				
***** 24.002-3-19 *****						
Off Lacomb Rd						
24.002-3-19	311 Res vac land		COUNTY TAXABLE VALUE		5,000	
Jenne Steven	Norwood-Norfolk 406201	5,000	TOWN TAXABLE VALUE		5,000	
Jenne Roberta	FRNT 256.00 DPTH 599.00	5,000	SCHOOL TAXABLE VALUE		5,000	
80 Lacomb Rd	ACRES 3.50		FD028 Norfolk Fire Dist		5,000	TO M
Norfolk, NY 13667	EAST-0352049 NRTH-1768181					
	DEED BOOK 2009 PG-1805					
	FULL MARKET VALUE	6,098				

STATE OF NEW YORK
COUNTY - St Lawrence
TOWN - Norfolk
SWIS - 406289

2 0 1 5 T E N T A T I V E A S S E S S M E N T R O L L
T A X A B L E SECTION OF THE ROLL - 1

PAGE 340
VALUATION DATE-JUL 01, 2014
TAXABLE STATUS DATE-MAR 01, 2015

TAX MAP NUMBER SEQUENCE
UNIFORM PERCENT OF VALUE IS 082.00
UNIFORM PERCENT OF VALUE IS 082.00

TAX MAP PARCEL NUMBER	PROPERTY LOCATION & CLASS	ASSESSMENT	EXEMPTION CODE	COUNTY	TOWN	SCHOOL
CURRENT OWNERS NAME	SCHOOL DISTRICT	LAND	TAX DESCRIPTION	TAXABLE VALUE		
CURRENT OWNERS ADDRESS	PARCEL SIZE/GRID COORD	TOTAL	SPECIAL DISTRICTS	ACCOUNT NO.		
***** 24.002-3-20.1 *****						
70 Lacombe Rd						
24.002-3-20.1	210 1 Family Res		Basic Star 41854	0	0	0 24,600
Ashley Christie E	Norwood-Norfolk 406201	19,350	COUNTY TAXABLE VALUE			99,350
36 Sober St	FRNT 388.00 DPTH 889.00	99,350	TOWN TAXABLE VALUE			99,350
Norfolk, NY 13667	ACRES 7.70		SCHOOL TAXABLE VALUE			74,750
	EAST-0351706 NRTH-1768101		FD028 Norfolk Fire Dist			99,350 TO M
	DEED BOOK 2012 PG-18617					
	FULL MARKET VALUE	121,159				
***** 24.002-3-20.2 *****						
Lacombe Rd						
24.002-3-20.2	314 Rural vac<10		COUNTY TAXABLE VALUE			3,200
Fedonick Randall	Norwood-Norfolk 406201	3,200	TOWN TAXABLE VALUE			3,200
48 Lacombe Rd	FRNT 250.00 DPTH 889.00	3,200	SCHOOL TAXABLE VALUE			3,200
Norfolk, NY 13667	ACRES 5.00		FD028 Norfolk Fire Dist			3,200 TO M
	EAST-0351457 NRTH-1767940					
	DEED BOOK 2011 PG-11344					
	FULL MARKET VALUE	3,902				
***** 24.002-3-21 *****						
Lacombe Rd						1- 47- 9.1
24.002-3-21	322 Rural vac>10		COUNTY TAXABLE VALUE			10,000
LaMay Darren	Norwood-Norfolk 406201	10,000	TOWN TAXABLE VALUE			10,000
LaMay Mary Beth	FRNT 120.00 DPTH	10,000	SCHOOL TAXABLE VALUE			10,000
545 Lacombe Rd	ACRES 10.00		FD028 Norfolk Fire Dist			10,000 TO M
Norfolk, NY 13667	EAST-0350190 NRTH-1768610					
	DEED BOOK 2014 PG-12357					
	FULL MARKET VALUE	12,195				
***** 24.002-3-23 *****						
LaComb Rd						
24.002-3-23	314 Rural vac<10		COUNTY TAXABLE VALUE			83,700
Nolan Jessica	Norwood-Norfolk 406201	83,700	TOWN TAXABLE VALUE			83,700
124 LaComb Rd	FRNT 888.00 DPTH	83,700	SCHOOL TAXABLE VALUE			83,700
Norfolk, NY 13667	ACRES 139.50		FD028 Norfolk Fire Dist			83,700 TO M
	EAST-0351236 NRTH-1769948					
	DEED BOOK 2014 PG-10873					
	FULL MARKET VALUE	102,073				

STATE OF NEW YORK
 COUNTY - St Lawrence
 TOWN - Norfolk
 SWIS - 406289

2 0 1 5 T E N T A T I V E A S S E S S M E N T R O L L
 T A X A B L E S E C T I O N O F T H E R O L L - 1
 M A P S E C T I O N - 0 2 4
 S U B - S E C T I O N - 0 0 2
 U N I F O R M P E R C E N T O F V A L U E I S 0 8 2 . 0 0

PAGE 341
 VALUATION DATE-JUL 01, 2014
 TAXABLE STATUS DATE-MAR 01, 2015
 RPS150/V04/L015
 CURRENT DATE 4/30/2015

*** S P E C I A L D I S T R I C T S U M M A R Y ***

CODE	DISTRICT NAME	TOTAL PARCELS	EXTENSION TYPE	EXTENSION VALUE	AD VALOREM VALUE	EXEMPT AMOUNT	TAXABLE VALUE
AG002	Ag Dist #2		7 MOVTAX				
FD028	Norfolk Fire D	94	TOTAL M		5038,730		5038,730

*** S C H O O L D I S T R I C T S U M M A R Y ***

CODE	DISTRICT NAME	TOTAL PARCELS	ASSESSED LAND	ASSESSED TOTAL	EXEMPT AMOUNT	TOTAL TAXABLE	STAR AMOUNT	STAR TAXABLE
405801	Massena 1	66	607,080	3557,380	18,725	3538,655	1370,675	2167,980
406201	Norwood-Norfolk	28	470,950	1481,350		1481,350	470,050	1011,300
	S U B - T O T A L	94	1078,030	5038,730	18,725	5020,005	1840,725	3179,280
	T O T A L	94	1078,030	5038,730	18,725	5020,005	1840,725	3179,280

*** S Y S T E M C O D E S S U M M A R Y ***

NO SYSTEM EXEMPTIONS AT THIS LEVEL

*** E X E M P T I O N S U M M A R Y ***

CODE	DESCRIPTION	TOTAL PARCELS	COUNTY	TOWN	SCHOOL
41122	VET WAR C	6	56,310		
41123	VET WAR T	6		44,280	
41132	VET COM C	7	105,900		
41133	VET COM T	7		84,550	
41142	VET DIS C	4	80,860		
41143	VET DIS T	4		72,660	
41161	CW_15_VET/	2	29,415	29,415	
41802	Aged - Cou	1	15,916		
41803	Aged - Tow	1		13,836	
41804	Aged - Sch	1			18,725
41834	Enhanced S	20			1028,125
41854	Basic Star	34			812,600

STATE OF NEW YORK
 COUNTY - St Lawrence
 TOWN - Norfolk
 SWIS - 406289

2 0 1 5 T E N T A T I V E A S S E S S M E N T R O L L

T A X A B L E SECTION OF THE ROLL - 1

VALUATION DATE-JUL 01, 2014
 TAXABLE STATUS DATE-MAR 01, 2015
 RPS150/V04/L015
 CURRENT DATE 4/30/2015

M A P S E C T I O N - 024
 S U B - S E C T I O N - 002
 UNIFORM PERCENT OF VALUE IS 082.00

*** E X E M P T I O N S U M M A R Y ***

CODE	DESCRIPTION	TOTAL PARCELS	COUNTY	TOWN	SCHOOL
	T O T A L	93	288,401	244,741	1859,450

*** G R A N D T O T A L S ***

ROLL SEC	DESCRIPTION	TOTAL PARCELS	ASSESSED LAND	ASSESSED TOTAL	TAXABLE COUNTY	TAXABLE TOWN	TAXABLE SCHOOL	STAR TAXABLE
1	TAXABLE	94	1078,030	5038,730	4750,329	4793,989	5020,005	3179,280

STATE OF NEW YORK
COUNTY - St Lawrence
TOWN - Norfolk
SWIS - 406289

2 0 1 5 T E N T A T I V E A S S E S S M E N T R O L L

T A X A B L E SECTION OF THE ROLL - 1

VALUATION DATE-JUL 01, 2014

TAXABLE STATUS DATE-MAR 01, 2015

TAX MAP NUMBER SEQUENCE
UNIFORM PERCENT OF VALUE IS 082.00
UNIFORM PERCENT OF VALUE IS 082.00

TAX MAP PARCEL NUMBER	PROPERTY LOCATION & CLASS	ASSESSMENT	EXEMPTION CODE	COUNTY	TOWN	SCHOOL
CURRENT OWNERS NAME	SCHOOL DISTRICT	LAND	TAX DESCRIPTION	TAXABLE VALUE		
CURRENT OWNERS ADDRESS	PARCEL SIZE/GRID COORD	TOTAL	SPECIAL DISTRICTS	ACCOUNT NO.		

24.003-1-1.2	Grantville Rd 322 Rural vac>10		COUNTY TAXABLE VALUE	9,300		1-100- 4.2
Daniels Joseph A	Norwood-Norfolk 406201	9,300	TOWN TAXABLE VALUE	9,300		
18 Pleasant St	FRNT 200.00 DPTH	9,300	SCHOOL TAXABLE VALUE	9,300		
Potsdam, NY 13676	ACRES 13.80		FD028 Norfolk Fire Dist	9,300 TO M		
	EAST-0336777 NRTH-1767376					
	DEED BOOK 2006 PG-20516					
	FULL MARKET VALUE	11,341				

24.003-1-1.4	Grantville Rd 314 Rural vac<10		COUNTY TAXABLE VALUE	6,000		1-100- 4.4
Stacy Michael J	Norwood-Norfolk 406201	6,000	TOWN TAXABLE VALUE	6,000		
PO Box 141	Vacant Land	6,000	SCHOOL TAXABLE VALUE	6,000		
Raymondville, NY 13678	FRNT 200.00 DPTH 352.00		FD028 Norfolk Fire Dist	6,000 TO M		
	ACRES 1.60					
	EAST-0337669 NRTH-1766674					
	DEED BOOK 2007 PG-21837					
	FULL MARKET VALUE	7,317				

24.003-1-1.5	Grantville Rd 322 Rural vac>10		COUNTY TAXABLE VALUE	13,700		1-100- 4.3
Stacy Michael	Norwood-Norfolk 406201	13,700	TOWN TAXABLE VALUE	13,700		
Doyle Mary Ann	ACRES 30.70	13,700	SCHOOL TAXABLE VALUE	13,700		
PO Box 141	EAST-0337051 NRTH-1767513		FD028 Norfolk Fire Dist	13,700 TO M		
Raymondville, NY 13678	DEED BOOK 2006 PG-9754					
	FULL MARKET VALUE	16,707				

24.003-1-1.6	Grantville Rd 322 Rural vac>10		COUNTY TAXABLE VALUE	9,000		1-100- 4.6
St Pierre Roseanna	Norwood-Norfolk 406201	9,000	TOWN TAXABLE VALUE	9,000		
23 Highland St	Also 1999/15701	9,000	SCHOOL TAXABLE VALUE	9,000		
Bristol, CT 06010-3564	ACRES 12.50		FD028 Norfolk Fire Dist	9,000 TO M		
	EAST-0336574 NRTH-1767282					
	DEED BOOK 1999 PG-16388					
	FULL MARKET VALUE	10,976				

24.003-1-5	221 Grantville Rd 210 1 Family Res		COUNTY TAXABLE VALUE	44,900		1-114- 1
Crowe Janice (LU)	Norwood-Norfolk 406201	5,300	TOWN TAXABLE VALUE	44,900		
9 Elm Street	FRNT 75.00 DPTH 250.00	44,900	SCHOOL TAXABLE VALUE	44,900		
Norwood, NY 13668	ACRES 0.42		FD028 Norfolk Fire Dist	44,900 TO M		
	EAST-0337974 NRTH-1766771					
	DEED BOOK 2014 PG-635					
	FULL MARKET VALUE	54,756				

STATE OF NEW YORK
COUNTY - St Lawrence
TOWN - Norfolk
SWIS - 406289

2 0 1 5 T E N T A T I V E A S S E S S M E N T R O L L

T A X A B L E SECTION OF THE ROLL - 1

VALUATION DATE-JUL 01, 2014

TAXABLE STATUS DATE-MAR 01, 2015

TAX MAP NUMBER SEQUENCE
UNIFORM PERCENT OF VALUE IS 082.00
UNIFORM PERCENT OF VALUE IS 082.00

TAX MAP PARCEL NUMBER	PROPERTY LOCATION & CLASS	ASSESSMENT	EXEMPTION CODE	COUNTY	TOWN	SCHOOL
CURRENT OWNERS NAME	SCHOOL DISTRICT	LAND	TAX DESCRIPTION	TAXABLE VALUE		
CURRENT OWNERS ADDRESS	PARCEL SIZE/GRID COORD	TOTAL	SPECIAL DISTRICTS	ACCOUNT NO.		

24.003-1-6.1	225 Grantville Rd 240 Rural res		Enhanced S 41834	0	0	0
Terrillion James	Norwood-Norfolk 406201	34,300	COUNTY TAXABLE VALUE	72,300		1-115- 1
225 Grantville Rd	ACRES 140.30	72,300	TOWN TAXABLE VALUE	72,300		
Norfolk, NY 13667	EAST-0337486 NRTH-1767721		SCHOOL TAXABLE VALUE	18,750		
	DEED BOOK 724 PG-375		FD028 Norfolk Fire Dist	72,300 TO M		
	FULL MARKET VALUE	88,171				

24.003-1-7	Grantville Rd 322 Rural vac>10		COUNTY TAXABLE VALUE	16,400		1- 12- 7
McCarthy Timothy R	Norwood-Norfolk 406201	16,400	TOWN TAXABLE VALUE	16,400		
5651 N Centenary Rd Lot 19	ACRES 49.30	16,400	SCHOOL TAXABLE VALUE	16,400		
Sodus, NY 14551	EAST-0338390 NRTH-1767666		FD028 Norfolk Fire Dist	16,400 TO M		
	DEED BOOK 1073 PG-246					
	FULL MARKET VALUE	20,000				

24.003-1-9.1	298 Grantville Rd 210 1 Family Res		Basic Star 41854	0	0	0
Premo Blake F	Norwood-Norfolk 406201	10,000	COUNTY TAXABLE VALUE	61,000		1- 44- 6
Premo Terry E	See 36/786-Agreement To	61,000	TOWN TAXABLE VALUE	61,000		
298 Grantville Rd	Purchase Property		SCHOOL TAXABLE VALUE	36,400		
Norfolk, NY 13667	Doublewide		FD028 Norfolk Fire Dist	61,000 TO M		
	FRNT 580.00 DPTH					
	ACRES 47.00					
	EAST-0340880 NRTH-1766102					
	DEED BOOK 2004 PG-20359					
	FULL MARKET VALUE	74,390				

24.003-1-10	Grantville Rd 322 Rural vac>10		COUNTY TAXABLE VALUE	6,800		1- 31- 7
Marken Enterprises, Inc	Norwood-Norfolk 406201	6,800	TOWN TAXABLE VALUE	6,800		
644C N Poplar Street Suite C	FRNT 380.00 DPTH	6,800	SCHOOL TAXABLE VALUE	6,800		
Orange, CA 92868	ACRES 25.00		FD028 Norfolk Fire Dist	6,800 TO M		
	EAST-0341281 NRTH-1766393					
PRIOR OWNER ON 3/01/2015	DEED BOOK 2015 PG-1841					
Marken Enterprises, Inc	FULL MARKET VALUE	8,293				

24.003-1-11	Grantville Rd 322 Rural vac>10		COUNTY TAXABLE VALUE	44,300		1- 8-13
Seaway Timber Harvesting Inc	Norwood-Norfolk 406201	44,300	TOWN TAXABLE VALUE	44,300		
15121 State Highway 37	Landlocked Vacant	44,300	SCHOOL TAXABLE VALUE	44,300		
Massena, NY 13662	ACRES 164.10		FD028 Norfolk Fire Dist	44,300 TO M		
	EAST-0343055 NRTH-1764219					
	DEED BOOK 1064 PG-23					
	FULL MARKET VALUE	54,024				

STATE OF NEW YORK
COUNTY - St Lawrence
TOWN - Norfolk
SWIS - 406289

2 0 1 5 T E N T A T I V E A S S E S S M E N T R O L L
T A X A B L E SECTION OF THE ROLL - 1

PAGE 345
VALUATION DATE-JUL 01, 2014
TAXABLE STATUS DATE-MAR 01, 2015

TAX MAP NUMBER SEQUENCE
UNIFORM PERCENT OF VALUE IS 082.00
UNIFORM PERCENT OF VALUE IS 082.00

TAX MAP PARCEL NUMBER	PROPERTY LOCATION & CLASS	ASSESSMENT	EXEMPTION CODE	COUNTY	TOWN	SCHOOL
CURRENT OWNERS NAME	SCHOOL DISTRICT	LAND	TAX DESCRIPTION	TAXABLE VALUE		
CURRENT OWNERS ADDRESS	PARCEL SIZE/GRID COORD	TOTAL	SPECIAL DISTRICTS	ACCOUNT NO.		

24.003-1-12.1	284 Grantville Rd			24.003-1-12.1		*****
Caskinette Floyd	210 1 Family Res		COUNTY TAXABLE VALUE			1- 93- 5
583 County Route 65	Norwood-Norfolk 406201	9,100	TOWN TAXABLE VALUE			
Bernhards Bay, NY 13028	FRNT 202.00 DPTH	20,000	SCHOOL TAXABLE VALUE			
	ACRES 5.30		FD028 Norfolk Fire Dist		20,000 TO M	
	EAST-0339797 NRTH-1766936					
	DEED BOOK 1998 PG-9442					
	FULL MARKET VALUE	24,390				

24.003-1-12.2	292 Grantville Rd			24.003-1-12.2		*****
Derosia Cecelia M	270 Mfg housing		Basic Star 41854		0	1- 93-5
292 Grantville Rd	Norwood-Norfolk 406201	7,800	COUNTY TAXABLE VALUE		0	13,300
Norfolk, NY 13667	1984 Trl	13,300	TOWN TAXABLE VALUE			
	FRNT 144.00 DPTH 350.00		SCHOOL TAXABLE VALUE			
	ACRES 1.10		FD028 Norfolk Fire Dist		13,300 TO M	
	EAST-0339745 NRTH-1767197					
	DEED BOOK 1999 PG-9982					
	FULL MARKET VALUE	16,220				

24.003-1-13.1	276 Grantville Rd			24.003-1-13.1		*****
Premo Raymond J	311 Res vac land		COUNTY TAXABLE VALUE			1- 95- 8
Premo Deborah J	Norwood-Norfolk 406201	8,400	TOWN TAXABLE VALUE			
278 Grantville Rd	FRNT 200.00 DPTH 260.00	8,400	SCHOOL TAXABLE VALUE			
Norfolk, NY 13667	ACRES 1.20		FD028 Norfolk Fire Dist		8,400 TO M	
	EAST-0339298 NRTH-1767043					
	DEED BOOK 1097 PG-682					
	FULL MARKET VALUE	10,244				

24.003-1-14.1	270 Grantville Rd			24.003-1-14.1		*****
LeBire Nancy K	240 Rural res		Basic Star 41854		0	1- 95- 7
298 Sykes Rd	Norwood-Norfolk 406201	12,300	COUNTY TAXABLE VALUE		0	24,600
Canton, NY 13617	FRNT 536.00 DPTH	79,500	TOWN TAXABLE VALUE			
	ACRES 24.20 BANK8888150		SCHOOL TAXABLE VALUE			
	EAST-0339449 NRTH-1766126		FD028 Norfolk Fire Dist		79,500 TO M	
	DEED BOOK 2014 PG-2447					
	FULL MARKET VALUE	96,951				

24.003-1-14.2	278 Grantville Rd			24.003-1-14.2		*****
Premo Raymond J Jr	270 Mfg housing		Basic Star 41854		0	16,700
Premo Debra J	Norwood-Norfolk 406201	9,600	COUNTY TAXABLE VALUE			
278 Grantville Rd	FRNT 75.00 DPTH	16,700	TOWN TAXABLE VALUE			
Norfolk, NY 13667	ACRES 10.90		SCHOOL TAXABLE VALUE			
	EAST-0339825 NRTH-1766299		FD028 Norfolk Fire Dist		16,700 TO M	
	DEED BOOK 1041 PG-00198					
	FULL MARKET VALUE	20,366				

STATE OF NEW YORK
COUNTY - St Lawrence
TOWN - Norfolk
SWIS - 406289

2 0 1 5 T E N T A T I V E A S S E S S M E N T R O L L
T A X A B L E SECTION OF THE ROLL - 1

PAGE 346
VALUATION DATE-JUL 01, 2014
TAXABLE STATUS DATE-MAR 01, 2015

TAX MAP NUMBER SEQUENCE
UNIFORM PERCENT OF VALUE IS 082.00
UNIFORM PERCENT OF VALUE IS 082.00

TAX MAP PARCEL NUMBER	PROPERTY LOCATION & CLASS	ASSESSMENT	EXEMPTION CODE	COUNTY	TOWN	SCHOOL
CURRENT OWNERS NAME	SCHOOL DISTRICT	LAND	TAX DESCRIPTION	TAXABLE VALUE		
CURRENT OWNERS ADDRESS	PARCEL SIZE/GRID COORD	TOTAL	SPECIAL DISTRICTS			ACCOUNT NO.

24.003-1-15.12	100 Trippanyville Rd			24.003-1-15.12		*****
Speer Donald Jr	270 Mfg housing		Basic Star 41854	0	0	24,600
Speer Sonya	Norwood-Norfolk 406201	7,700	COUNTY TAXABLE VALUE		62,600	
100 Trippanyville Rd	FRNT 150.00 DPTH 300.00	62,600	TOWN TAXABLE VALUE		62,600	
Norfolk, NY 13667	ACRES 1.00		SCHOOL TAXABLE VALUE		38,000	
	EAST-0341293 NRTH-1760439		FD028 Norfolk Fire Dist		62,600 TO M	
	DEED BOOK 2002 PG-17059					
	FULL MARKET VALUE	76,341				

24.003-1-15.111	112,116 Trippanyville Rd			24.003-1-15.111		*****
McGee Viola (Estate)	240 Rural res		COUNTY TAXABLE VALUE		18,000	1-125-12
PO Box 488	Norwood-Norfolk 406201	17,500	TOWN TAXABLE VALUE		18,000	
Norfolk, NY 13667	Trlr 1975 65X12	18,000	SCHOOL TAXABLE VALUE		18,000	
	ACRES 27.80		AG002 Ag Dist #2		.00 MT	
	EAST-0340847 NRTH-1761251		FD028 Norfolk Fire Dist		18,000 TO M	
	DEED BOOK 1071 PG-338					
	FULL MARKET VALUE	21,951				

24.003-1-15.112	110 Trippanyville Rd			24.003-1-15.112		*****
Woodard Mary	270 Mfg housing		COUNTY TAXABLE VALUE		17,700	
PO Box 488	Norwood-Norfolk 406201	7,700	TOWN TAXABLE VALUE		17,700	
Norfolk, NY 13667	1980 14X70 Trlr	17,700	SCHOOL TAXABLE VALUE		17,700	
	FRNT 150.00 DPTH 300.00		AG002 Ag Dist #2		.00 MT	
	ACRES 1.00		FD028 Norfolk Fire Dist		17,700 TO M	
	EAST-0341374 NRTH-1760582					
	DEED BOOK 1999 PG-18714					
	FULL MARKET VALUE	21,585				

24.003-1-16.1	80 Trippanyville Rd			24.003-1-16.1		*****
Nolan Donald B Sr	240 Rural res		VET WAR C 41122	0	6,990	1-118-13
Nolan Connie M	Norwood-Norfolk 406201	6,600	VET WAR T 41123	0	0	0
80 Trippanyville Rd	FRNT 520.00 DPTH	46,600	Enhanced S 41834	0	0	46,600
Norfolk, NY 13667	ACRES 2.80		COUNTY TAXABLE VALUE		39,610	
	EAST-0341220 NRTH-1759872		TOWN TAXABLE VALUE		39,610	
	DEED BOOK 2000 PG-12831		SCHOOL TAXABLE VALUE		0	
	FULL MARKET VALUE	56,829	AG002 Ag Dist #2		.00 MT	
			FD028 Norfolk Fire Dist		46,600 TO M	

24.003-1-16.2	85 Trippanyville Rd			24.003-1-16.2		*****
Nolan Matthew P	210 1 Family Res		Basic Star 41854	0	0	24,600
Nolan Elizabeth A	Norwood-Norfolk 406201	23,000	COUNTY TAXABLE VALUE		78,310	
80 Trippanyville Rd	FRNT 520.00 DPTH	78,310	TOWN TAXABLE VALUE		78,310	
Norfolk, NY 13667	ACRES 15.60		SCHOOL TAXABLE VALUE		53,710	
	EAST-0340518 NRTH-1760747		AG002 Ag Dist #2		.00 MT	
	DEED BOOK 2007 PG-8256		FD028 Norfolk Fire Dist		78,310 TO M	
	FULL MARKET VALUE	95,500				

STATE OF NEW YORK
COUNTY - St Lawrence
TOWN - Norfolk
SWIS - 406289

2 0 1 5 T E N T A T I V E A S S E S S M E N T R O L L

T A X A B L E SECTION OF THE ROLL - 1

VALUATION DATE-JUL 01, 2014

TAXABLE STATUS DATE-MAR 01, 2015

TAX MAP NUMBER SEQUENCE
UNIFORM PERCENT OF VALUE IS 082.00
UNIFORM PERCENT OF VALUE IS 082.00

TAX MAP PARCEL NUMBER	PROPERTY LOCATION & CLASS	ASSESSMENT	EXEMPTION CODE	COUNTY	TOWN	SCHOOL
CURRENT OWNERS NAME	SCHOOL DISTRICT	LAND	TAX DESCRIPTION	TAXABLE VALUE		
CURRENT OWNERS ADDRESS	PARCEL SIZE/GRID COORD	TOTAL	SPECIAL DISTRICTS			ACCOUNT NO.

24.003-1-17	Off Trippanyville Rd			24.003-1-17		*****
Curran Logging Inc	322 Rural vac>10		COUNTY TAXABLE VALUE	18,200		1- 57- 1
Attn: Patrick J Curran	Norwood-Norfolk 406201	18,200	TOWN TAXABLE VALUE	18,200		
15121 State Highway 37	Landlocked & Trans Line	18,200	SCHOOL TAXABLE VALUE	18,200		
Massena, NY 13662	ACRES 67.40		AG002 Ag Dist #2	.00 MT		
	EAST-0339573 NRTH-1762291		FD028 Norfolk Fire Dist	18,200 TO M		
	DEED BOOK 1003 PG-360					
	FULL MARKET VALUE	22,195				

24.003-1-28	69,70 Trippanyville Rd			24.003-1-28		*****
Nolan Connie M	240 Rural res		COUNTY TAXABLE VALUE	27,700		1- 18- 2
Nolan Donald B	Norwood-Norfolk 406201	7,000	TOWN TAXABLE VALUE	27,700		
80 Trippanyville Rd	10.5 Ar	27,700	SCHOOL TAXABLE VALUE	27,700		
Norfolk, NY 13667	ACRES 10.20		AG002 Ag Dist #2	.00 MT		
	EAST-0340795 NRTH-1759907		FD028 Norfolk Fire Dist	27,700 TO M		
	DEED BOOK 2001 PG-15147					
	FULL MARKET VALUE	33,780				

24.003-1-29	96 & 98 Trippanyville Rd			24.003-1-29		*****
Newcombe Bruce (LU)	271 Mfg housings		Enhanced S 41834	0	0	35,900
Newcombe Linda (LU)	Norwood-Norfolk 406201	10,900	COUNTY TAXABLE VALUE	35,900		
98 Trippanyville Rd	Trlr 1973 12X60	35,900	TOWN TAXABLE VALUE	35,900		
Norfolk, NY 13667	2001 16x80		SCHOOL TAXABLE VALUE	0		
	FRNT 150.00 DPTH		AG002 Ag Dist #2	.00 MT		
	ACRES 10.40		FD028 Norfolk Fire Dist	35,900 TO M		
	EAST-0341705 NRTH-1760316					
	DEED BOOK 2009 PG-9136					
	FULL MARKET VALUE	43,780				

24.003-1-30	Joy Rd			24.003-1-30		*****
Curran Logging Inc	322 Rural vac>10		COUNTY TAXABLE VALUE	14,600		1- 56-15
Attn: Patrick J Curran Pres	Norwood-Norfolk 406201	14,600	TOWN TAXABLE VALUE	14,600		
15121 State Highway 37	ACRES 40.50	14,600	SCHOOL TAXABLE VALUE	14,600		
Massena, NY 13662	EAST-0337135 NRTH-1759907		AG002 Ag Dist #2	.00 MT		
	DEED BOOK 1003 PG-00360		FD028 Norfolk Fire Dist	14,600 TO M		
	FULL MARKET VALUE	17,805				

24.003-2-1.1	1391 CR 38			24.003-2-1.1		*****
Stark Glenn E	210 1 Family Res		Basic Star 41854	0	0	1-112- 7
1391 County Route 38	Norwood-Norfolk 406201	5,700	COUNTY TAXABLE VALUE	10,000		10,000
Norfolk, NY 13667	FRNT 200.00 DPTH 224.00	10,000	TOWN TAXABLE VALUE	10,000		
	ACRES 0.51		SCHOOL TAXABLE VALUE	0		
	EAST-0347355 NRTH-1761036		AG002 Ag Dist #2	.00 MT		
	DEED BOOK 469 PG-00473		FD028 Norfolk Fire Dist	10,000 TO M		
	FULL MARKET VALUE	12,195				

STATE OF NEW YORK
COUNTY - St Lawrence
TOWN - Norfolk
SWIS - 406289

2 0 1 5 T E N T A T I V E A S S E S S M E N T R O L L

T A X A B L E SECTION OF THE ROLL - 1

VALUATION DATE-JUL 01, 2014

TAXABLE STATUS DATE-MAR 01, 2015

TAX MAP NUMBER SEQUENCE
UNIFORM PERCENT OF VALUE IS 082.00
UNIFORM PERCENT OF VALUE IS 082.00

TAX MAP PARCEL NUMBER	PROPERTY LOCATION & CLASS	ASSESSMENT	EXEMPTION CODE	COUNTY	TOWN	SCHOOL
CURRENT OWNERS NAME	SCHOOL DISTRICT	LAND	TAX DESCRIPTION	TAXABLE VALUE		ACCOUNT NO.
CURRENT OWNERS ADDRESS	PARCEL SIZE/GRID COORD	TOTAL	SPECIAL DISTRICTS			

24.003-2-1.21	1401 CR 38			24.003-2-1.21		*****
Martin Mary	270 Mfg housing		Basic Star 41854	0	0	1-112- 8
1401 County Route 38	Norwood-Norfolk 406201	4,100	COUNTY TAXABLE VALUE	17,300	0	17,300
Norfolk, NY 13667	ACRES 0.78	17,300	TOWN TAXABLE VALUE	17,300		
	EAST-0347524 NRTH-1761078		SCHOOL TAXABLE VALUE	0		
	DEED BOOK 2009 PG-11297		AG002 Ag Dist #2	.00 MT		
	FULL MARKET VALUE	21,098	FD028 Norfolk Fire Dist	17,300 TO M		

24.003-2-2	1398 CR 38			24.003-2-2		*****
Osoway William M	270 Mfg housing		COUNTY TAXABLE VALUE	58,000		1- 75- 1.1
1398 County Route 38	Norwood-Norfolk 406201	8,000	TOWN TAXABLE VALUE	58,000		
Norfolk, NY 13667	ACRES 2.90 BANK8888293	58,000	SCHOOL TAXABLE VALUE	58,000		
	EAST-0347543 NRTH-1760732		AG002 Ag Dist #2	.00 MT		
	DEED BOOK 2013 PG-14396		FD028 Norfolk Fire Dist	58,000 TO M		
	FULL MARKET VALUE	70,732				

24.003-2-3	1390 CR 38			24.003-2-3		*****
Danforth Sandra L	210 1 Family Res		COUNTY TAXABLE VALUE	7,000		1-124- 9
303A Gates St	Norwood-Norfolk 406201	3,700	TOWN TAXABLE VALUE	7,000		
Palmer, MA 01069-9663	Old Style Plumbrook Rd	7,000	SCHOOL TAXABLE VALUE	7,000		
	FRNT 75.00 DPTH 125.00		AG002 Ag Dist #2	.00 MT		
	ACRES 0.22		FD028 Norfolk Fire Dist	7,000 TO M		
	EAST-0347397 NRTH-1760856					
	DEED BOOK 1070 PG-821					
	FULL MARKET VALUE	8,537				

24.003-2-4	1388 CR 38			24.003-2-4		*****
Danforth Sandra L	210 1 Family Res		COUNTY TAXABLE VALUE	9,000		1- 85- 7
303A Gates St	Norwood-Norfolk 406201	3,200	TOWN TAXABLE VALUE	9,000		
Palmer, MA 01069-9663	FRNT 50.00 DPTH 200.00	9,000	SCHOOL TAXABLE VALUE	9,000		
	EAST-0347302 NRTH-1760750		AG002 Ag Dist #2	.00 MT		
	DEED BOOK 2010 PG-14990		FD028 Norfolk Fire Dist	9,000 TO M		
	FULL MARKET VALUE	10,976				

24.003-2-5	CR 38			24.003-2-5		*****
Bush Allen L	312 Vac w/imprv		COUNTY TAXABLE VALUE	6,800		1-118-10
Bush Darlene A	Norwood-Norfolk 406201	5,100	TOWN TAXABLE VALUE	6,800		
PO Box 34	Also Deed 1049/114	6,800	SCHOOL TAXABLE VALUE	6,800		
Raymondville, NY 13678	FRNT 385.00 DPTH		AG002 Ag Dist #2	.00 MT		
	ACRES 1.80		FD028 Norfolk Fire Dist	6,800 TO M		
	EAST-0347016 NRTH-1760571					
	DEED BOOK 2002 PG-17361					
	FULL MARKET VALUE	8,293				

STATE OF NEW YORK
COUNTY - St Lawrence
TOWN - Norfolk
SWIS - 406289

2 0 1 5 T E N T A T I V E A S S E S S M E N T R O L L

T A X A B L E SECTION OF THE ROLL - 1

VALUATION DATE-JUL 01, 2014

TAXABLE STATUS DATE-MAR 01, 2015

TAX MAP NUMBER SEQUENCE
UNIFORM PERCENT OF VALUE IS 082.00
UNIFORM PERCENT OF VALUE IS 082.00

TAX MAP PARCEL NUMBER	PROPERTY LOCATION & CLASS	ASSESSMENT	EXEMPTION CODE	COUNTY	TOWN	SCHOOL
CURRENT OWNERS NAME	SCHOOL DISTRICT	LAND	TAX DESCRIPTION	TAXABLE VALUE		
CURRENT OWNERS ADDRESS	PARCEL SIZE/GRID COORD	TOTAL	SPECIAL DISTRICTS	ACCOUNT NO.		

24.003-2-6.1	1362,1364 CR 38			24.003-2-6.1		*****
Monroe Kevin	210 1 Family Res		Basic Star 41854	0	0	1-118-11.1
Monroe Kensie	Norwood-Norfolk 406201	10,800	COUNTY TAXABLE VALUE		80,400	24,600
1364 County Route 38	Old Style & Beauty Shop	80,400	TOWN TAXABLE VALUE		80,400	
Norfolk, NY 13667	FRNT 414.00 DPTH		SCHOOL TAXABLE VALUE		55,800	
	ACRES 5.00		AG002 Ag Dist #2		.00 MT	
	EAST-0346814 NRTH-1760264		FD028 Norfolk Fire Dist		80,400 TO M	
	DEED BOOK 2002 PG-17602					
	FULL MARKET VALUE	98,049				

24.003-2-9	1361 CR 38			24.003-2-9		*****
Brown Allan	270 Mfg housing		Basic Star 41854	0	0	1- 47- 5.2
1361 County Route 38	Norwood-Norfolk 406201	7,800	COUNTY TAXABLE VALUE		68,700	24,600
Norfolk, NY 13667	Double Wide 1991	68,700	TOWN TAXABLE VALUE		68,700	
	FRNT 208.00 DPTH 184.00		SCHOOL TAXABLE VALUE		44,100	
	ACRES 0.88		AG002 Ag Dist #2		.00 MT	
	EAST-0346488 NRTH-1760584		FD028 Norfolk Fire Dist		68,700 TO M	
	DEED BOOK 2000 PG-6221					
	FULL MARKET VALUE	83,780				

24.003-2-10	1373,1377, 1381 Cr 38			24.003-2-10		*****
Bissonette Yancy	240 Rural res		COUNTY TAXABLE VALUE		27,300	1- 47- 5.1
377 Highway Route 20	Norwood-Norfolk 406201	22,300	TOWN TAXABLE VALUE		27,300	
Sharon Springs, NY 13459	FRNT 530.00 DPTH	27,300	SCHOOL TAXABLE VALUE		27,300	
	ACRES 77.20		AG002 Ag Dist #2		.00 MT	
	EAST-0345855 NRTH-1762033		FD028 Norfolk Fire Dist		27,300 TO M	
	DEED BOOK 2005 PG-20432					
	FULL MARKET VALUE	33,293				

24.003-2-11	1385 CR 38			24.003-2-11		*****
Martin Donald	210 1 Family Res		COUNTY TAXABLE VALUE		5,000	1- 65- 9
Martin Loretta	Norwood-Norfolk 406201	1,500	TOWN TAXABLE VALUE		5,000	
1385 County Route 38	45'x75'x93'x85'	5,000	SCHOOL TAXABLE VALUE		5,000	
Norfolk, NY 13667	FRNT 30.00 DPTH		AG002 Ag Dist #2		.00 MT	
	EAST-0347146 NRTH-1760903		FD028 Norfolk Fire Dist		5,000 TO M	
	DEED BOOK 2014 PG-10526					
	FULL MARKET VALUE	6,098				

24.003-3-1	Grantville Rd			24.003-3-1		*****
Ladue Paul	322 Rural vac>10		COUNTY TAXABLE VALUE		9,900	1-108- 7.10
Ladue Kimberly A	Norwood-Norfolk 406201	9,900	TOWN TAXABLE VALUE		9,900	
PO Box 70	ACRES 16.90	9,900	SCHOOL TAXABLE VALUE		9,900	
Raymondville, NY 13678	EAST-0341553 NRTH-1766525		FD028 Norfolk Fire Dist		9,900 TO M	
	DEED BOOK 2014 PG-15057					
	FULL MARKET VALUE	12,073				

STATE OF NEW YORK
 COUNTY - St Lawrence
 TOWN - Norfolk
 SWIS - 406289

2 0 1 5 T E N T A T I V E A S S E S S M E N T R O L L
 T A X A B L E SECTION OF THE ROLL - 1

PAGE 350
 VALUATION DATE-JUL 01, 2014
 TAXABLE STATUS DATE-MAR 01, 2015

TAX MAP NUMBER SEQUENCE
 UNIFORM PERCENT OF VALUE IS 082.00
 UNIFORM PERCENT OF VALUE IS 082.00

TAX MAP PARCEL NUMBER	PROPERTY LOCATION & CLASS	ASSESSMENT	EXEMPTION CODE-----	COUNTY-----	TOWN-----	SCHOOL
CURRENT OWNERS NAME	SCHOOL DISTRICT	LAND	TAX DESCRIPTION	TAXABLE VALUE		
CURRENT OWNERS ADDRESS	PARCEL SIZE/GRID COORD	TOTAL	SPECIAL DISTRICTS	ACCOUNT NO.		

24.003-3-2	Grantville Rd 322 Rural vac>10		COUNTY TAXABLE VALUE	8,700		1-108- 7.8
Testa Gary	Norwood-Norfolk 406201	8,700	TOWN TAXABLE VALUE	8,700		
Testa Michael	FRNT 202.00 DPTH	8,700	SCHOOL TAXABLE VALUE	8,700		
Attn: Gary Testa	ACRES 11.00		FD028 Norfolk Fire Dist	8,700	TO M	
614 Weekepeemee Rd	EAST-0341722 NRTH-1766636					
Woodbury, CT 06798-1601	DEED BOOK 936 PG-00349					
	FULL MARKET VALUE	10,610				

24.003-3-3	Grantville Rd 322 Rural vac>10		COUNTY TAXABLE VALUE	2,000		1-108- 7.6
Cook Roger	Norwood-Norfolk 406201	2,000	TOWN TAXABLE VALUE	2,000		
Attn: Nancy Kerrins	FRNT 202.00 DPTH	2,000	SCHOOL TAXABLE VALUE	2,000		
16 Highland St	ACRES 12.50		FD028 Norfolk Fire Dist	2,000	TO M	
Concord, NH 03301	EAST-0341923 NRTH-1766709					
	DEED BOOK 2000 PG-20138					
	FULL MARKET VALUE	2,439				

24.003-3-4	Grantville Rd 322 Rural vac>10		COUNTY TAXABLE VALUE	2,000		1-108- 7.5
Brown Danny	Norwood-Norfolk 406201	2,000	TOWN TAXABLE VALUE	2,000		
228 Ore Bed Rd	FRNT 202.00 DPTH	2,000	SCHOOL TAXABLE VALUE	2,000		
Harrisville, NY 13648-3245	ACRES 12.40		FD028 Norfolk Fire Dist	2,000	TO M	
	EAST-0342105 NRTH-1766787					
	DEED BOOK 2011 PG-16963					
	FULL MARKET VALUE	2,439				

24.003-3-5	Grantville Rd 322 Rural vac>10		COUNTY TAXABLE VALUE	1,600		1-108- 7.4
Malone Howard	Norwood-Norfolk 406201	1,600	TOWN TAXABLE VALUE	1,600		
PO Box 189	FRNT 202.00 DPTH	1,600	SCHOOL TAXABLE VALUE	1,600		
Raymondville, NY 13678	ACRES 15.90		FD028 Norfolk Fire Dist	1,600	TO M	
	EAST-0342444 NRTH-1766724					
	DEED BOOK 2010 PG-15669					
	FULL MARKET VALUE	1,951				

24.003-3-6	380 Grantville Rd 270 Mfg housing		Dis & Lim 41932	0	11,050	0
Plourde Joseph	Norwood-Norfolk 406201	11,600	Basic Star 41854	0	0	22,100
380 Grantville Rd	1991 Trl	22,100	COUNTY TAXABLE VALUE		11,050	
Norfolk, NY 13667	FRNT 202.00 DPTH		TOWN TAXABLE VALUE		22,100	
	ACRES 12.20		SCHOOL TAXABLE VALUE		0	
	EAST-0342356 NRTH-1767174		FD028 Norfolk Fire Dist		22,100	TO M
	DEED BOOK 2011 PG-5763					
	FULL MARKET VALUE	26,951				

STATE OF NEW YORK
COUNTY - St Lawrence
TOWN - Norfolk
SWIS - 406289

2 0 1 5 T E N T A T I V E A S S E S S M E N T R O L L
T A X A B L E SECTION OF THE ROLL - 1

PAGE 351
VALUATION DATE-JUL 01, 2014
TAXABLE STATUS DATE-MAR 01, 2015

TAX MAP NUMBER SEQUENCE
UNIFORM PERCENT OF VALUE IS 082.00
UNIFORM PERCENT OF VALUE IS 082.00

TAX MAP PARCEL NUMBER	PROPERTY LOCATION & CLASS	ASSESSMENT	EXEMPTION CODE	COUNTY	TOWN	SCHOOL
CURRENT OWNERS NAME	SCHOOL DISTRICT	LAND	TAX DESCRIPTION	TAXABLE VALUE		
CURRENT OWNERS ADDRESS	PARCEL SIZE/GRID COORD	TOTAL	SPECIAL DISTRICTS	ACCOUNT NO.		
***** 24.003-3-7 *****						
24.003-3-7	388 Grantville Rd					1-108- 7.2
Malone Howard J	270 Mfg housing		COUNTY TAXABLE VALUE	15,600		
PO Box 189	Norwood-Norfolk 406201	9,600	TOWN TAXABLE VALUE	15,600		
Raymondville, NY 13678	1981 14x70	15,600	SCHOOL TAXABLE VALUE	15,600		
	212x3045x212x3082		FD028 Norfolk Fire Dist	15,600 TO M		
	ACRES 14.90					
	EAST-0342648 NRTH-1767151					
	DEED BOOK 2010 PG-13730					
	FULL MARKET VALUE	19,024				
***** 24.003-3-8 *****						
24.003-3-8	394,400, 404 Grantville Rd					1-128-12
Malone Howard J	271 Mfg housings		VET WAR C 41122	0	4,620	0
PO Box 189	Norwood-Norfolk 406201	15,850	VET WAR T 41123	0	0	4,620
Raymondville, NY 13678	Doublewide W/junkyard	30,800	Basic Star 41854	0	0	24,600
	1979 12X60 Trlr		COUNTY TAXABLE VALUE	26,180		
	1983 14x70		TOWN TAXABLE VALUE	26,180		
	ACRES 35.70		SCHOOL TAXABLE VALUE	6,200		
	EAST-0343026 NRTH-1767253		FD028 Norfolk Fire Dist	30,800 TO M		
	DEED BOOK 1999 PG-24768					
	FULL MARKET VALUE	37,561				

STATE OF NEW YORK
 COUNTY - St Lawrence
 TOWN - Norfolk
 SWIS - 406289

2 0 1 5 T E N T A T I V E A S S E S S M E N T R O L L
 T A X A B L E S E C T I O N O F T H E R O L L - 1
 M A P S E C T I O N - 0 2 4
 S U B - S E C T I O N - 0 0 3
 U N I F O R M P E R C E N T O F V A L U E I S 0 8 2 . 0 0

PAGE 352
 VALUATION DATE-JUL 01, 2014
 TAXABLE STATUS DATE-MAR 01, 2015
 RPS150/V04/L015
 CURRENT DATE 4/30/2015

*** S P E C I A L D I S T R I C T S U M M A R Y ***

CODE	DISTRICT NAME	TOTAL PARCELS	EXTENSION TYPE	EXTENSION VALUE	AD VALOREM VALUE	EXEMPT AMOUNT	TAXABLE VALUE
AG002	Ag Dist #2	18	MOVTAX				
FD028	Norfolk Fire D	42	TOTAL M		1123,410		1123,410

*** S C H O O L D I S T R I C T S U M M A R Y ***

CODE	DISTRICT NAME	TOTAL PARCELS	ASSESSED LAND	ASSESSED TOTAL	EXEMPT AMOUNT	TOTAL TAXABLE	STAR AMOUNT	STAR TAXABLE
406201	Norwood-Norfolk	42	448,950	1123,410		1123,410	387,650	735,760
	S U B - T O T A L	42	448,950	1123,410		1123,410	387,650	735,760
	T O T A L	42	448,950	1123,410		1123,410	387,650	735,760

*** S Y S T E M C O D E S S U M M A R Y ***

NO SYSTEM EXEMPTIONS AT THIS LEVEL

*** E X E M P T I O N S U M M A R Y ***

CODE	DESCRIPTION	TOTAL PARCELS	COUNTY	TOWN	SCHOOL
41122	VET WAR C	2	11,610		
41123	VET WAR T	2		11,610	
41834	Enhanced S	3			136,050
41854	Basic Star	12			251,600
41932	Dis & Lim	1	11,050		
	T O T A L	20	22,660	11,610	387,650

STATE OF NEW YORK
COUNTY - St Lawrence
TOWN - Norfolk
SWIS - 406289

2 0 1 5 T E N T A T I V E A S S E S S M E N T R O L L
T A X A B L E SECTION OF THE ROLL - 1
M A P S E C T I O N - 024
S U B - S E C T I O N - 003
UNIFORM PERCENT OF VALUE IS 082.00

PAGE 353
VALUATION DATE-JUL 01, 2014
TAXABLE STATUS DATE-MAR 01, 2015
RPS150/V04/L015
CURRENT DATE 4/30/2015

*** G R A N D T O T A L S ***

ROLL SEC	DESCRIPTION	TOTAL PARCELS	ASSESSED LAND	ASSESSED TOTAL	TAXABLE COUNTY	TAXABLE TOWN	TAXABLE SCHOOL	STAR TAXABLE
1	TAXABLE	42	448,950	1123,410	1100,750	1111,800	1123,410	735,760

STATE OF NEW YORK
COUNTY - St Lawrence
TOWN - Norfolk
SWIS - 406289

2 0 1 5 T E N T A T I V E A S S E S S M E N T R O L L
T A X A B L E SECTION OF THE ROLL - 1

PAGE 354
VALUATION DATE-JUL 01, 2014
TAXABLE STATUS DATE-MAR 01, 2015

TAX MAP NUMBER SEQUENCE
UNIFORM PERCENT OF VALUE IS 082.00
UNIFORM PERCENT OF VALUE IS 082.00

TAX MAP PARCEL NUMBER	PROPERTY LOCATION & CLASS	ASSESSMENT	EXEMPTION CODE	COUNTY	TOWN	SCHOOL
CURRENT OWNERS NAME	SCHOOL DISTRICT	LAND	TAX DESCRIPTION	TAXABLE VALUE		
CURRENT OWNERS ADDRESS	PARCEL SIZE/GRID COORD	TOTAL	SPECIAL DISTRICTS	ACCOUNT NO.		

40 Lacombe Rd				24.004-1-1.121		*****
24.004-1-1.121	210 1 Family Res		Enhanced S 41834	0	0	0 53,550
O'Keefe Jacqueline (LU)	Norwood-Norfolk 406201	8,800	COUNTY TAXABLE VALUE		93,000	
40 LaComb Rd	FRNT 290.00 DPTH 295.00	93,000	TOWN TAXABLE VALUE		93,000	
Norfolk, NY 13667	ACRES 1.70		SCHOOL TAXABLE VALUE		39,450	
	EAST-0350759 NRTH-1767889		FD028 Norfolk Fire Dist		93,000	TO M
	DEED BOOK 2010 PG-7426					
	FULL MARKET VALUE	113,415				

168 Mill Rd				24.004-1-2.11		*****
24.004-1-2.11	210 1 Family Res		COUNTY TAXABLE VALUE		64,300	1- 36-11
Elderly Barbara (LU)(Estate)	Norwood-Norfolk 406201	2,700	TOWN TAXABLE VALUE		64,300	
168 Mill Rd	Ranch	64,300	SCHOOL TAXABLE VALUE		64,300	
Norfolk, NY 13667	FRNT 137.00 DPTH		AG002 Ag Dist #2		.00	MT
	ACRES 0.31		FD028 Norfolk Fire Dist		64,300	TO M
	EAST-0350354 NRTH-1766556					
	DEED BOOK 2013 PG-5756					
	FULL MARKET VALUE	78,415				

164 Mill Rd				24.004-1-2.12		*****
24.004-1-2.12	270 Mfg housing		COUNTY TAXABLE VALUE		58,960	
Ryan Michael R	Norwood-Norfolk 406201	8,000	TOWN TAXABLE VALUE		58,960	
Ryan Wendy L	1998 Doublewide	58,960	SCHOOL TAXABLE VALUE		58,960	
164 Mill Rd	133x410x190x550		AG002 Ag Dist #2		.00	MT
Norfolk, NY 13667	FRNT 133.00 DPTH 550.00		FD028 Norfolk Fire Dist		58,960	TO M
	ACRES 1.50					
	EAST-3540436 NRTH-1766400					
	DEED BOOK 1998 PG-6807					
	FULL MARKET VALUE	71,902				

152 Mill Rd				24.004-1-6.1		*****
24.004-1-6.1	210 1 Family Res		Basic Star 41854	0	0	0 1-109-14
Hall Trevor A	Norwood-Norfolk 406201	9,000	COUNTY TAXABLE VALUE		80,600	24,600
152 Mill Rd	FRNT 300.00 DPTH 741.00	80,600	TOWN TAXABLE VALUE		80,600	
Norfolk, NY 13667	ACRES 5.00 BANK8888869		SCHOOL TAXABLE VALUE		56,000	
	EAST-0350449 NRTH-1766179		AG002 Ag Dist #2		.00	MT
	DEED BOOK 2003 PG-20456		FD028 Norfolk Fire Dist		80,600	TO M
	FULL MARKET VALUE	98,293				

146 Mill Rd				24.004-1-7		*****
24.004-1-7	270 Mfg housing		COUNTY TAXABLE VALUE		22,700	1- 23- 2
Bush Robert	Norwood-Norfolk 406201	8,600	TOWN TAXABLE VALUE		22,700	
Bush Emma	Trailer	22,700	SCHOOL TAXABLE VALUE		22,700	
6 Brighton St	FRNT 150.00 DPTH		AG002 Ag Dist #2		.00	MT
Massena, NY 13662	ACRES 3.40		FD028 Norfolk Fire Dist		22,700	TO M
	EAST-0350513 NRTH-1765920					
	DEED BOOK 948 PG-00208					
	FULL MARKET VALUE	27,683				

STATE OF NEW YORK
COUNTY - St Lawrence
TOWN - Norfolk
SWIS - 406289

2 0 1 5 T E N T A T I V E A S S E S S M E N T R O L L

T A X A B L E SECTION OF THE ROLL - 1

VALUATION DATE-JUL 01, 2014

TAXABLE STATUS DATE-MAR 01, 2015

TAX MAP NUMBER SEQUENCE

UNIFORM PERCENT OF VALUE IS 082.00

UNIFORM PERCENT OF VALUE IS 082.00

TAX MAP PARCEL NUMBER	PROPERTY LOCATION & CLASS	ASSESSMENT	EXEMPTION CODE	COUNTY	TOWN	SCHOOL
CURRENT OWNERS NAME	SCHOOL DISTRICT	LAND	TAX DESCRIPTION	TAXABLE VALUE		
CURRENT OWNERS ADDRESS	PARCEL SIZE/GRID COORD	TOTAL	SPECIAL DISTRICTS	ACCOUNT NO.		
***** 24.004-1-8 *****						
140 Mill Rd						1- 40- 8
24.004-1-8	210 1 Family Res		Enhanced S 41834	0	0	53,550
Fish Doreen M (LU)	Norwood-Norfolk 406201	8,700	COUNTY TAXABLE VALUE		65,950	
140 Mill Rd	FRNT 150.00 DPTH	65,950	TOWN TAXABLE VALUE		65,950	
Norfolk, NY 13667	ACRES 3.80		SCHOOL TAXABLE VALUE		12,400	
	EAST-0350494 NRTH-1765774		AG002 Ag Dist #2		.00 MT	
	DEED BOOK 2012 PG-3077		FD028 Norfolk Fire Dist		65,950 TO M	
	FULL MARKET VALUE	80,427				
***** 24.004-1-9.1 *****						
134 Mill Rd						1- 23- 5
24.004-1-9.1	210 1 Family Res		VET COM C 41132	0	16,400	0
Charland Joseph M	Norwood-Norfolk 406201	8,600	VET COM T 41133	0	0	12,300
Charland Virginia A	152x945	75,400	Enhanced S 41834	0	0	53,550
134 Mill Rd	FRNT 152.00 DPTH		COUNTY TAXABLE VALUE		59,000	
Norfolk, NY 13667	ACRES 3.50 BANK8888209		TOWN TAXABLE VALUE		63,100	
	EAST-0350381 NRTH-1765663		SCHOOL TAXABLE VALUE		21,850	
	DEED BOOK 2007 PG-4941		AG002 Ag Dist #2		.00 MT	
	FULL MARKET VALUE	91,951	FD028 Norfolk Fire Dist		75,400 TO M	
***** 24.004-1-11 *****						
124 Mill Rd						1- 35-14
24.004-1-11	210 1 Family Res		Basic Star 41854	0	0	24,600
Smith Kevin F	Norwood-Norfolk 406201	6,600	COUNTY TAXABLE VALUE		76,700	
Gravelle Kimberly A	FRNT 150.00 DPTH 150.00	76,700	TOWN TAXABLE VALUE		76,700	
124 Mill Rd	ACRES 0.52		SCHOOL TAXABLE VALUE		52,100	
Norfolk, NY 13667	EAST-0349991 NRTH-1765400		AG002 Ag Dist #2		.00 MT	
	DEED BOOK 2008 PG-20174		FD028 Norfolk Fire Dist		76,700 TO M	
	FULL MARKET VALUE	93,537				
***** 24.004-1-12.11 *****						
Mill Rd						1- 35-13
24.004-1-12.11	322 Rural vac>10		COUNTY TAXABLE VALUE		8,100	
Smith Kevin F	Norwood-Norfolk 406201	8,100	TOWN TAXABLE VALUE		8,100	
Gravelle Kimberly A	Vacant Land 487'Fr Ft	8,100	SCHOOL TAXABLE VALUE		8,100	
124 Mill Rd	FRNT 487.00 DPTH		FD028 Norfolk Fire Dist		8,100 TO M	
Norfolk, NY 13667	ACRES 10.50					
	EAST-0350412 NRTH-1765288					
	DEED BOOK 2008 PG-20174					
	FULL MARKET VALUE	9,878				
***** 24.004-1-12.12 *****						
Off Mill Rd						
24.004-1-12.12	322 Rural vac>10		COUNTY TAXABLE VALUE		1,000	
Barr Ralph (LU)	Norwood-Norfolk 406201	1,000	TOWN TAXABLE VALUE		1,000	
Barr Ruth (LU)	193'x200' (WF)x55'x100'	1,000	SCHOOL TAXABLE VALUE		1,000	
133 Mill Rd	FRNT 100.00 DPTH 124.00		AG002 Ag Dist #2		.00 MT	
Norfolk, NY 13667	EAST-0350162 NRTH-1765524		FD028 Norfolk Fire Dist		1,000 TO M	
	DEED BOOK 2009 PG-1222					
	FULL MARKET VALUE	1,220				

STATE OF NEW YORK
COUNTY - St Lawrence
TOWN - Norfolk
SWIS - 406289

2 0 1 5 T E N T A T I V E A S S E S S M E N T R O L L
T A X A B L E SECTION OF THE ROLL - 1

PAGE 356
VALUATION DATE-JUL 01, 2014
TAXABLE STATUS DATE-MAR 01, 2015

TAX MAP NUMBER SEQUENCE
UNIFORM PERCENT OF VALUE IS 082.00
UNIFORM PERCENT OF VALUE IS 082.00

TAX MAP PARCEL NUMBER	PROPERTY LOCATION & CLASS	ASSESSMENT	EXEMPTION CODE	COUNTY	TOWN	SCHOOL
CURRENT OWNERS NAME	SCHOOL DISTRICT	LAND	TAX DESCRIPTION	TAXABLE VALUE		
CURRENT OWNERS ADDRESS	PARCEL SIZE/GRID COORD	TOTAL	SPECIAL DISTRICTS	ACCOUNT NO.		

24.004-1-13.1	1597 CR 38			24.004-1-13.1	*****	
Monroe Lucas	322 Rural vac>10		COUNTY TAXABLE VALUE	13,800	1- 58- 9	
Monroe Heather	Norwood-Norfolk 406201	13,800	TOWN TAXABLE VALUE	13,800		
9 South St	ACRES 39.00	13,800	SCHOOL TAXABLE VALUE	13,800		
Massena, NY 13662	EAST-0350745 NRTH-1764167		AG002 Ag Dist #2	.00 MT		
	DEED BOOK 2011 PG-7668		FD028 Norfolk Fire Dist	13,800 TO M		
	FULL MARKET VALUE	16,829				

24.004-1-13.2	Mill Rd			24.004-1-13.2	*****	
Monroe Martha	314 Rural vac<10		COUNTY TAXABLE VALUE	3,200		
61 Trefry Ln	Norwood-Norfolk 406201	3,200	TOWN TAXABLE VALUE	3,200		
Stow, MA 01775	FRNT 536.00 DPTH 424.00	3,200	SCHOOL TAXABLE VALUE	3,200		
	ACRES 5.20		AG002 Ag Dist #2	.00 MT		
	EAST-0350707 NRTH-1763555		FD028 Norfolk Fire Dist	3,200 TO M		
	DEED BOOK 1085 PG-1056					
	FULL MARKET VALUE	3,902				

24.004-1-14	CR 38			24.004-1-14	*****	
Jones Cyrus E	314 Rural vac<10		COUNTY TAXABLE VALUE	500	1- 58- 8	
Jones Rene	Norwood-Norfolk 406201	500	TOWN TAXABLE VALUE	500		
55 Mill Rd	FRNT 127.00 DPTH 168.00	500	SCHOOL TAXABLE VALUE	500		
Norfolk, NY 13667	EAST-0351033 NRTH-1762823		AG002 Ag Dist #2	.00 MT		
	DEED BOOK 2008 PG-3070		FD028 Norfolk Fire Dist	500 TO M		
	FULL MARKET VALUE	610				

24.004-1-15.1	1569 A,B CR 38			24.004-1-15.1	*****	
Monroe Irene	210 1 Family Res		Basic Star 41854	0	0	1- 81-10
Saiff Carrie	Norwood-Norfolk 406201	8,300	COUNTY TAXABLE VALUE	53,300	0	24,600
1569 County Route 38	FRNT 92.00 DPTH	53,300	TOWN TAXABLE VALUE	53,300		
Norfolk, NY 13667	ACRES 1.60		SCHOOL TAXABLE VALUE	28,700		
	EAST-0351105 NRTH-1763110		AG002 Ag Dist #2	.00 MT		
	DEED BOOK 2003 PG-1335		FD028 Norfolk Fire Dist	53,300 TO M		
	FULL MARKET VALUE	65,000				

24.004-1-15.2	Mill Rd			24.004-1-15.2	*****	
Monroe Martha M	314 Rural vac<10		COUNTY TAXABLE VALUE	10,000		
61 Trefry Ln	Norwood-Norfolk 406201	10,000	TOWN TAXABLE VALUE	10,000		
Stow, MA 01775	FRNT 259.00 DPTH 363.00	10,000	SCHOOL TAXABLE VALUE	10,000		
	ACRES 2.20		AG002 Ag Dist #2	.00 MT		
	EAST-0350922 NRTH-1763221		FD028 Norfolk Fire Dist	10,000 TO M		
	DEED BOOK 2014 PG-6146					
	FULL MARKET VALUE	12,195				

STATE OF NEW YORK
 COUNTY - St Lawrence
 TOWN - Norfolk
 SWIS - 406289

2 0 1 5 T E N T A T I V E A S S E S S M E N T R O L L

T A X A B L E SECTION OF THE ROLL - 1

VALUATION DATE-JUL 01, 2014

TAXABLE STATUS DATE-MAR 01, 2015

TAX MAP NUMBER SEQUENCE
 UNIFORM PERCENT OF VALUE IS 082.00
 UNIFORM PERCENT OF VALUE IS 082.00

TAX MAP PARCEL NUMBER	PROPERTY LOCATION & CLASS	ASSESSMENT	EXEMPTION CODE	COUNTY	TOWN	SCHOOL
CURRENT OWNERS NAME	SCHOOL DISTRICT	LAND	TAX DESCRIPTION	TAXABLE VALUE		ACCOUNT NO.
CURRENT OWNERS ADDRESS	PARCEL SIZE/GRID COORD	TOTAL	SPECIAL DISTRICTS			

24.004-1-16	1573 CR 38			24.004-1-16		*****
Haggett Frank (Mge Trust)	210 1 Family Res		COUNTY TAXABLE VALUE	48,350		1- 49- 8
1581 County Route 38	Norwood-Norfolk 406201	7,000	TOWN TAXABLE VALUE	48,350		
Norfolk, NY 13667	1 Ar	48,350	SCHOOL TAXABLE VALUE	48,350		
	FRNT 160.00 DPTH 170.00		AG002 Ag Dist #2	.00 MT		
	ACRES 0.62		FD028 Norfolk Fire Dist	48,350 TO M		
	EAST-0351377 NRTH-1762963					
	DEED BOOK 2007 PG-15191					
	FULL MARKET VALUE	58,963				

24.004-1-17.2	Off CR 38			24.004-1-17.2		*****
Frank L Haggett Asset	323 Vacant rural		COUNTY TAXABLE VALUE	4,800		
Management Trust (LU)	Norwood-Norfolk 406201	4,800	TOWN TAXABLE VALUE	4,800		
1581 County Route 38	219x200	4,800	SCHOOL TAXABLE VALUE	4,800		
Norfolk, NY 13667	ACRES 1.00		AG002 Ag Dist #2	.00 MT		
	EAST-0351328 NRTH-1763136		FD028 Norfolk Fire Dist	4,800 TO M		
	DEED BOOK 2007 PG-15191					
	FULL MARKET VALUE	5,854				

24.004-1-17.11	1581 CR 38			24.004-1-17.11		*****
Haggett Frank (Mge Trust)	210 1 Family Res		Vet Eligib 41101	0	4,658	4,658 0
1581 County Route 38	Norwood-Norfolk 406201	8,100	Enhanced S 41834	0	0	0 52,900
Norfolk, NY 13667	FRNT 122.00 DPTH	52,900	COUNTY TAXABLE VALUE	48,242		
	ACRES 1.60		TOWN TAXABLE VALUE	48,242		
	EAST-0351467 NRTH-1763254		SCHOOL TAXABLE VALUE	0		
	DEED BOOK 2007 PG-15190		AG002 Ag Dist #2	.00 MT		
	FULL MARKET VALUE	64,512	FD028 Norfolk Fire Dist	52,900 TO M		

24.004-1-18	1587 CR 38			24.004-1-18		*****
Scanlon Scott W	210 1 Family Res		COUNTY TAXABLE VALUE	22,800		1- 31-14
1573 County Route 38	Norwood-Norfolk 406201	8,000	TOWN TAXABLE VALUE	22,800		
Norfolk, NY 13667	FRNT 180.00 DPTH	22,800	SCHOOL TAXABLE VALUE	22,800		
	ACRES 1.20		AG002 Ag Dist #2	.00 MT		
	EAST-0351688 NRTH-1763201		FD028 Norfolk Fire Dist	22,800 TO M		
	DEED BOOK 2004 PG-19925					
	FULL MARKET VALUE	27,805				

24.004-1-19	1593 CR 38			24.004-1-19		*****
Simon Elizabeth Stella	210 1 Family Res		Enhanced S 41834	0	0	0 29,000
1593 County Route 38	Norwood-Norfolk 406201	8,000	COUNTY TAXABLE VALUE	29,000		
Norfolk, NY 13667	FRNT 213.00 DPTH 356.00	29,000	TOWN TAXABLE VALUE	29,000		
	ACRES 1.60		SCHOOL TAXABLE VALUE	0		
	EAST-0351850 NRTH-1763230		AG002 Ag Dist #2	.00 MT		
	DEED BOOK 2000 PG-136		FD028 Norfolk Fire Dist	29,000 TO M		
	FULL MARKET VALUE	35,366				

STATE OF NEW YORK
COUNTY - St Lawrence
TOWN - Norfolk
SWIS - 406289

2 0 1 5 T E N T A T I V E A S S E S S M E N T R O L L
T A X A B L E SECTION OF THE ROLL - 1

PAGE 358
VALUATION DATE-JUL 01, 2014
TAXABLE STATUS DATE-MAR 01, 2015

TAX MAP NUMBER SEQUENCE
UNIFORM PERCENT OF VALUE IS 082.00
UNIFORM PERCENT OF VALUE IS 082.00

TAX MAP PARCEL NUMBER	PROPERTY LOCATION & CLASS	ASSESSMENT	EXEMPTION CODE	COUNTY	TOWN	SCHOOL
CURRENT OWNERS NAME	SCHOOL DISTRICT	LAND	TAX DESCRIPTION	TAXABLE VALUE		
CURRENT OWNERS ADDRESS	PARCEL SIZE/GRID COORD	TOTAL	SPECIAL DISTRICTS	ACCOUNT NO.		
***** 24.004-1-20 *****						
1601 Cr 38						1- 81- 6
24.004-1-20	210 1 Family Res		VET COM C 41132	0	12,000	0
Blais Timothy J	Norwood-Norfolk 406201	8,400	VET COM T 41133	0	0	12,000
Blais Laurie J	FRNT 200.00 DPTH 400.00	48,000	VET DIS C 41142	0	7,200	0
1601 County Route 38	ACRES 1.80 BANK8888830		Basic Star 41854	0	0	24,600
Norfolk, NY 13667	EAST-0352032 NRTH-1763344		COUNTY TAXABLE VALUE		28,800	
	DEED BOOK 2011 PG-17584		TOWN TAXABLE VALUE		36,000	
	FULL MARKET VALUE	58,537	SCHOOL TAXABLE VALUE		23,400	
			AG002 Ag Dist #2		.00 MT	
			FD028 Norfolk Fire Dist		48,000 TO M	
***** 24.004-1-21 *****						
24.004-1-21	CR 38					1- 63- 2
Tiernan Richard	314 Rural vac<10		COUNTY TAXABLE VALUE		3,000	
Tiernan Shelly	Norwood-Norfolk 406201	3,000	TOWN TAXABLE VALUE		3,000	
119 County Route 44	FRNT 100.00 DPTH 150.00	3,000	SCHOOL TAXABLE VALUE		3,000	
Chase Mills, NY 13621	ACRES 0.34		AG002 Ag Dist #2		.00 MT	
	EAST-0352224 NRTH-1763288		FD028 Norfolk Fire Dist		3,000 TO M	
	DEED BOOK 1084 PG-968		FULL MARKET VALUE		3,659	
***** 24.004-1-22 *****						
24.004-1-22	1625 CR 38		Enhanced S 41834	0	0	1- 53-14
Herne Diane M (LU)	240 Rural res	18,500	COUNTY TAXABLE VALUE		47,300	47,300
1625 County Route 38	Norwood-Norfolk 406201	47,300	TOWN TAXABLE VALUE		47,300	
Norfolk, NY 13667	FRNT 505.00 DPTH		SCHOOL TAXABLE VALUE		0	
	ACRES 47.10		AG002 Ag Dist #2		.00 MT	
	EAST-0351674 NRTH-1764517		FD028 Norfolk Fire Dist		47,300 TO M	
	DEED BOOK 1104 PG-703		FULL MARKET VALUE		57,683	
***** 24.004-1-23.1 *****						
24.004-1-23.1	1640 CR 38		Enhanced S 41834	0	0	1- 19-12
LaShomb Norman J	270 Mfg housing	8,200	COUNTY TAXABLE VALUE		35,200	35,200
LaShomb Sharon	Norwood-Norfolk 406201	35,200	TOWN TAXABLE VALUE		35,200	
1640 County Route 38	Trailer		SCHOOL TAXABLE VALUE		0	
Norfolk, NY 13667	FRNT 391.00 DPTH		AG002 Ag Dist #2		.00 MT	
	ACRES 2.80		FD028 Norfolk Fire Dist		35,200 TO M	
	EAST-0352992 NRTH-1763324		FULL MARKET VALUE		42,927	
	DEED BOOK 910 PG-01014		***** 24.004-1-24 *****			
24.004-1-24	1596 CR 38		Basic Star 41854	0	0	1- 36- 4
Monroe Wendell	210 1 Family Res	5,800	COUNTY TAXABLE VALUE		45,000	24,600
Monroe Janice	Norwood-Norfolk 406201	45,000	TOWN TAXABLE VALUE		45,000	
1596 County Route 38	FRNT 100.00 DPTH 300.00		SCHOOL TAXABLE VALUE		20,400	
Norfolk, NY 13667	ACRES 0.69		AG002 Ag Dist #2		.00 MT	
	EAST-0352142 NRTH-1763011		FD028 Norfolk Fire Dist		45,000 TO M	
	DEED BOOK 2006 PG-11944		FULL MARKET VALUE		54,878	

STATE OF NEW YORK
COUNTY - St Lawrence
TOWN - Norfolk
SWIS - 406289

2 0 1 5 T E N T A T I V E A S S E S S M E N T R O L L

T A X A B L E SECTION OF THE ROLL - 1

VALUATION DATE-JUL 01, 2014

TAXABLE STATUS DATE-MAR 01, 2015

TAX MAP NUMBER SEQUENCE
UNIFORM PERCENT OF VALUE IS 082.00
UNIFORM PERCENT OF VALUE IS 082.00

TAX MAP PARCEL NUMBER	PROPERTY LOCATION & CLASS	ASSESSMENT	EXEMPTION CODE	COUNTY	TOWN	SCHOOL
CURRENT OWNERS NAME	SCHOOL DISTRICT	LAND	TAX DESCRIPTION	TAXABLE VALUE		
CURRENT OWNERS ADDRESS	PARCEL SIZE/GRID COORD	TOTAL	SPECIAL DISTRICTS			ACCOUNT NO.
***** 24.004-1-25 *****						
1628 CR 38						1- 90- 9
24.004-1-25	210 1 Family Res		VET COM C 41132	0	16,400	0
Pearson Harvey	Norwood-Norfolk 406201	8,400	VET COM T 41133	0	0	12,300
Pearson Vilma	215x300x200x300	74,000	Enhanced S 41834	0	0	0
1628 County Route 38	FRNT 215.00 DPTH 300.00		COUNTY TAXABLE VALUE		57,600	53,550
Norfolk, NY 13667	ACRES 1.48		TOWN TAXABLE VALUE		61,700	
	EAST-0352741 NRTH-1763236		SCHOOL TAXABLE VALUE		20,450	
	DEED BOOK 1080 PG-176		AG002 Ag Dist #2		.00 MT	
	FULL MARKET VALUE	90,244	FD028 Norfolk Fire Dist		74,000	TO M
***** 24.004-1-26 *****						
24.004-1-26	CR 38					1- 63-14
Pearson Harvey W	311 Res vac land		COUNTY TAXABLE VALUE		3,500	
Pearson Vilma L	Norwood-Norfolk 406201	3,500	TOWN TAXABLE VALUE		3,500	
1628 County Route 38	FRNT 100.00 DPTH 300.00	3,500	SCHOOL TAXABLE VALUE		3,500	
Norfolk, NY 13667	ACRES 0.69		AG002 Ag Dist #2		.00 MT	
	EAST-0352608 NRTH-1763189		FD028 Norfolk Fire Dist		3,500	TO M
	DEED BOOK 1104 PG-883					
	FULL MARKET VALUE	4,268				
***** 24.004-1-27 *****						
24.004-1-27	1616 CR 38					1- 82- 9
Boutot Steve	270 Mfg housing		COUNTY TAXABLE VALUE		12,300	
22 Allen Dr	Norwood-Norfolk 406201	5,800	TOWN TAXABLE VALUE		12,300	
Massena, NY 13662	FRNT 100.00 DPTH 300.00	12,300	SCHOOL TAXABLE VALUE		12,300	
	EAST-0352514 NRTH-1763149		AG002 Ag Dist #2		.00 MT	
	DEED BOOK 983 PG-00358		FD028 Norfolk Fire Dist		12,300	TO M
	FULL MARKET VALUE	15,000				
***** 24.004-1-28 *****						
24.004-1-28	1608 CR 38					1- 52- 6
Smith Kim B	210 1 Family Res		Basic Star 41854	0	0	0
1608 County Route 38	Norwood-Norfolk 406201	8,000	COUNTY TAXABLE VALUE		60,000	24,600
Norfolk, NY 13667	.50 Roll	60,000	TOWN TAXABLE VALUE		60,000	
	FRNT 300.00 DPTH 300.00		SCHOOL TAXABLE VALUE		35,400	
	ACRES 2.10 BANK8888830		AG002 Ag Dist #2		.00 MT	
	EAST-0352317 NRTH-1763083		FD028 Norfolk Fire Dist		60,000	TO M
	DEED BOOK 1092 PG-337					
	FULL MARKET VALUE	73,171				
***** 24.004-1-29 *****						
24.004-1-29	1592 CR 38					1- 73-15
LaShomb Roger T	210 1 Family Res		VET WAR C 41122	0	9,840	0
LaShomb Dawn E	Norwood-Norfolk 406201	8,900	VET WAR T 41123	0	0	7,380
1592 County Route 38	FRNT 250.00 DPTH 300.00	70,500	Basic Star 41854	0	0	0
Norfolk, NY 13667	ACRES 1.72		COUNTY TAXABLE VALUE		60,660	24,600
	EAST-0351958 NRTH-1762945		TOWN TAXABLE VALUE		63,120	
	DEED BOOK 1041 PG-00283		SCHOOL TAXABLE VALUE		45,900	
	FULL MARKET VALUE	85,976	AG002 Ag Dist #2		.00 MT	
			FD028 Norfolk Fire Dist		70,500	TO M

STATE OF NEW YORK
 COUNTY - St Lawrence
 TOWN - Norfolk
 SWIS - 406289

2 0 1 5 T E N T A T I V E A S S E S S M E N T R O L L
 T A X A B L E SECTION OF THE ROLL - 1

PAGE 360
 VALUATION DATE-JUL 01, 2014
 TAXABLE STATUS DATE-MAR 01, 2015

TAX MAP NUMBER SEQUENCE
 UNIFORM PERCENT OF VALUE IS 082.00
 UNIFORM PERCENT OF VALUE IS 082.00

TAX MAP PARCEL NUMBER	PROPERTY LOCATION & CLASS	ASSESSMENT	EXEMPTION CODE	COUNTY	TOWN	SCHOOL
CURRENT OWNERS NAME	SCHOOL DISTRICT	LAND	TAX DESCRIPTION	TAXABLE VALUE		
CURRENT OWNERS ADDRESS	PARCEL SIZE/GRID COORD	TOTAL	SPECIAL DISTRICTS	ACCOUNT NO.		

24.004-1-30.11	1576 CR 38 210 1 Family Res		Enhanced S 41834	0	0	0
Eurto Gary	Norwood-Norfolk 406201	8,000	COUNTY TAXABLE VALUE		37,400	
1576 County Route 38	Merged W/24.004-1-61	37,400	TOWN TAXABLE VALUE		37,400	
Norfolk, NY 13667	FRNT 66.00 DPTH 297.00		SCHOOL TAXABLE VALUE		0	
	EAST-0351605 NRTH-1762697		AG002 Ag Dist #2		.00 MT	
	DEED BOOK 1999 PG-20049		FD028 Norfolk Fire Dist		37,400 TO M	
	FULL MARKET VALUE	45,610				

24.004-1-30.12	CR 38 314 Rural vac<10		COUNTY TAXABLE VALUE		500	
Eurto Mary (Estate)	Norwood-Norfolk 406201	500	TOWN TAXABLE VALUE		500	
% Brenda West	FRNT 33.00 DPTH 297.00	500	SCHOOL TAXABLE VALUE		500	
8113 Deer Brook Pl	EAST-0351528 NRTH-1762739		AG002 Ag Dist #2		.00 MT	
Fort Wayne, IN 40025-6418	FULL MARKET VALUE	610	FD028 Norfolk Fire Dist		500 TO M	

24.004-1-30.13	CR 38 314 Rural vac<10		COUNTY TAXABLE VALUE		500	
Eurto Mary C (Estate)	Norwood-Norfolk 406201	500	TOWN TAXABLE VALUE		500	
% Brenda K West	FRNT 33.00 DPTH 297.00	500	SCHOOL TAXABLE VALUE		500	
8113 Deer Brook Pl	EAST-0351621 NRTH-1762775		AG002 Ag Dist #2		.00 MT	
Fort Wayne, IN 46825-6418	FULL MARKET VALUE	610	FD028 Norfolk Fire Dist		500 TO M	

24.004-1-31	1570,1572 CR 38 312 Vac w/imprv		COUNTY TAXABLE VALUE		18,600	1- 46-11
Scanlon Scott	Norwood-Norfolk 406201	18,200	TOWN TAXABLE VALUE		18,600	
Haggett Floyd	FRNT 575.00 DPTH	18,600	SCHOOL TAXABLE VALUE		18,600	
1573 County Route 38	ACRES 45.90		AG002 Ag Dist #2		.00 MT	
Norfolk, NY 13667	EAST-0351727 NRTH-1761827		FD028 Norfolk Fire Dist		18,600 TO M	
	DEED BOOK 2004 PG-1176					
	FULL MARKET VALUE	22,683				

24.004-1-33.1	1552 CR 38 270 Mfg housing		COUNTY TAXABLE VALUE		52,000	1- 40-14
Eurto Tina	Norwood-Norfolk 406201	7,100	TOWN TAXABLE VALUE		52,000	
1881 County Route 38	348x50x430x330	52,000	SCHOOL TAXABLE VALUE		52,000	
Norfolk, NY 13667	FRNT 430.00 DPTH		AG002 Ag Dist #2		.00 MT	
	ACRES 2.40		FD028 Norfolk Fire Dist		52,000 TO M	
	EAST-0351109 NRTH-1762540					
	DEED BOOK 2012 PG-6074					
	FULL MARKET VALUE	63,415				

STATE OF NEW YORK
COUNTY - St Lawrence
TOWN - Norfolk
SWIS - 406289

2 0 1 5 T E N T A T I V E A S S E S S M E N T R O L L

T A X A B L E SECTION OF THE ROLL - 1

VALUATION DATE-JUL 01, 2014

TAXABLE STATUS DATE-MAR 01, 2015

TAX MAP NUMBER SEQUENCE
UNIFORM PERCENT OF VALUE IS 082.00
UNIFORM PERCENT OF VALUE IS 082.00

TAX MAP PARCEL NUMBER	PROPERTY LOCATION & CLASS	ASSESSMENT	EXEMPTION CODE	COUNTY	TOWN	SCHOOL
CURRENT OWNERS NAME	SCHOOL DISTRICT	LAND	TAX DESCRIPTION	TAXABLE VALUE		
CURRENT OWNERS ADDRESS	PARCEL SIZE/GRID COORD	TOTAL	SPECIAL DISTRICTS	ACCOUNT NO.		

24.004-1-35	1530 CR 38			24.004-1-35		*****
Hollenbeck Dustin J	210 1 Family Res		COUNTY TAXABLE VALUE			1-113- 6
Hollenbeck Courtney S	Norwood-Norfolk 406201	7,300	TOWN TAXABLE VALUE			
112 Bishop Ave	FRNT 450.00 DPTH	100,000	SCHOOL TAXABLE VALUE			
Massena, NY 13662	ACRES 8.00 BANK8888111		AG002 Ag Dist #2			
	EAST-0350813 NRTH-1762113		FD028 Norfolk Fire Dist			
	DEED BOOK 2009 PG-19414					
	FULL MARKET VALUE	121,951				

24.004-1-36	1510 CR 38		Basic Star 41854	24.004-1-36		*****
Shantie Arthur E	270 Mfg housing					1- 67-15
Mangel -Shantie Rosalie A	Norwood-Norfolk 406201	6,500	COUNTY TAXABLE VALUE			24,600
1510 County Route 38	FRNT 150.00 DPTH 198.00	46,400	TOWN TAXABLE VALUE			
Norfolk, NY 13667	ACRES 0.68		SCHOOL TAXABLE VALUE			
	EAST-0350177 NRTH-1762040		AG002 Ag Dist #2			
	DEED BOOK 2009 PG-20322		FD028 Norfolk Fire Dist			
	FULL MARKET VALUE	56,585				

24.004-1-38.3	CR 38			24.004-1-38.3		*****
Guando Dean E	314 Rural vac<10		COUNTY TAXABLE VALUE			1- 75- 1.3
15 Saint John's Pl	Norwood-Norfolk 406201	3,000	TOWN TAXABLE VALUE			
West Babylon, NY 11704-1612	FRNT 100.00 DPTH 150.00	3,000	SCHOOL TAXABLE VALUE			
	ACRES 0.34		AG002 Ag Dist #2			
	EAST-0350239 NRTH-1762313		FD028 Norfolk Fire Dist			
	DEED BOOK 2001 PG-592					
	FULL MARKET VALUE	3,659				

24.004-1-38.21	1500,1502 CR 38			24.004-1-38.21		*****
Mangel Rosalie A	449 Other Storag		COUNTY TAXABLE VALUE			1- 75- 1.2
Shantie Arthur E	Norwood-Norfolk 406201	13,600	TOWN TAXABLE VALUE			
1510 County Route 38	Also 1028/191	25,000	SCHOOL TAXABLE VALUE			
Norfolk, NY 13667	FRNT 338.00 DPTH		AG002 Ag Dist #2			
	ACRES 6.30		FD028 Norfolk Fire Dist			
	EAST-0350117 NRTH-1761701					
	DEED BOOK 2001 PG-18981					
	FULL MARKET VALUE	30,488				

24.004-1-39	1511 CR 38		Basic Star 41854	24.004-1-39		*****
LaShomb Bryan J	210 1 Family Res					1- 67- 8
LaShomb Deborah A	Norwood-Norfolk 406201	8,200	COUNTY TAXABLE VALUE			24,600
1511 County Route 38	FRNT 220.00 DPTH 198.00	49,500	TOWN TAXABLE VALUE			
Norfolk, NY 13667	ACRES 0.99		SCHOOL TAXABLE VALUE			
	EAST-0349985 NRTH-1762177		AG002 Ag Dist #2			
	DEED BOOK 2010 PG-15752		FD028 Norfolk Fire Dist			
	FULL MARKET VALUE	60,366				

STATE OF NEW YORK
 COUNTY - St Lawrence
 TOWN - Norfolk
 SWIS - 406289

2 0 1 5 T E N T A T I V E A S S E S S M E N T R O L L

T A X A B L E SECTION OF THE ROLL - 1

VALUATION DATE-JUL 01, 2014

TAXABLE STATUS DATE-MAR 01, 2015

TAX MAP NUMBER SEQUENCE
 UNIFORM PERCENT OF VALUE IS 082.00
 UNIFORM PERCENT OF VALUE IS 082.00

TAX MAP PARCEL NUMBER	PROPERTY LOCATION & CLASS	ASSESSMENT	EXEMPTION CODE	COUNTY	TOWN	SCHOOL
CURRENT OWNERS NAME	SCHOOL DISTRICT	LAND	TAX DESCRIPTION	TAXABLE VALUE		ACCOUNT NO.
CURRENT OWNERS ADDRESS	PARCEL SIZE/GRID COORD	TOTAL	SPECIAL DISTRICTS			

24.004-1-42	Mill Rd			24.004-1-42		*****
24.004-1-42	311 Res vac land		COUNTY TAXABLE VALUE	3,200		1- 12- 2
Caratozzola Vincent	Norwood-Norfolk 406201	3,200	TOWN TAXABLE VALUE	3,200		
Caratozzola Deomatie	FRNT 100.00 DPTH 175.00	3,200	SCHOOL TAXABLE VALUE	3,200		
239 Birchwood Dr	EAST-0350795 NRTH-1762832		AG002 Ag Dist #2	.00 MT		
Palm Coast, FL 32137-9377	DEED BOOK 2005 PG-6392		FD028 Norfolk Fire Dist	3,200 TO M		
	FULL MARKET VALUE	3,902				

24.004-1-43.12	1553 CR 38			24.004-1-43.12		*****
24.004-1-43.12	210 1 Family Res		COUNTY TAXABLE VALUE	41,400		
Clark Jeff S	Norwood-Norfolk 406201	7,400	TOWN TAXABLE VALUE	41,400		
387 County Route 41	FRNT 150.00 DPTH 176.00	41,400	SCHOOL TAXABLE VALUE	41,400		
Massena, NY 13662	BANK8888830		AG002 Ag Dist #2	.00 MT		
	EAST-0350871 NRTH-1762741		FD028 Norfolk Fire Dist	41,400 TO M		
	DEED BOOK 1107 PG-1012					
	FULL MARKET VALUE	50,488				

24.004-1-44.11	21 Mill Rd			24.004-1-44.11		*****
24.004-1-44.11	210 1 Family Res		VET WAR C 41122	0	9,840	0 0
Michaud Peter	Norwood-Norfolk 406201	8,100	VET WAR T 41123	0	0	7,380 0
Michaud Cynthia	FRNT 405.00 DPTH 125.00	71,400	Basic Star 41854	0	0	0 24,600
21 Mill Rd	ACRES 1.20		COUNTY TAXABLE VALUE	61,560		
Norfolk, NY 13667	EAST-0350582 NRTH-1763171		TOWN TAXABLE VALUE	64,020		
	DEED BOOK 921 PG-00334		SCHOOL TAXABLE VALUE	46,800		
	FULL MARKET VALUE	87,073	AG002 Ag Dist #2	.00 MT		
			FD028 Norfolk Fire Dist	71,400 TO M		

24.004-1-45	89 Mill Rd			24.004-1-45		*****
24.004-1-45	210 1 Family Res		Basic Star 41854	0	0	1- 50-14
Dailey Jarred M	Norwood-Norfolk 406201	5,100	COUNTY TAXABLE VALUE	25,500		0 24,600
King-Dailey Desiree	150'x200'(D)	25,500	TOWN TAXABLE VALUE	25,500		
89 Mill Rd	FRNT 150.00 DPTH 150.00		SCHOOL TAXABLE VALUE	900		
Norfolk, NY 13667	BANK8888869		AG002 Ag Dist #2	.00 MT		
	EAST-0349851 NRTH-1764451		FD028 Norfolk Fire Dist	25,500 TO M		
	DEED BOOK 2006 PG-6102					
	FULL MARKET VALUE	31,098				

24.004-1-47	129 Mill Rd			24.004-1-47		*****
24.004-1-47	210 1 Family Res		Basic Star 41854	0	0	1-106- 3
Lanning Brenda J	Norwood-Norfolk 406201	9,400	COUNTY TAXABLE VALUE	42,900		0 24,600
129 Mill Rd	690x72x1003	42,900	TOWN TAXABLE VALUE	42,900		
Norfolk, NY 13667	FRNT 690.00 DPTH 729.00		SCHOOL TAXABLE VALUE	18,300		
	ACRES 5.80		FD028 Norfolk Fire Dist	42,900 TO M		
	EAST-0349635 NRTH-1765430					
	DEED BOOK 1092 PG-285					
	FULL MARKET VALUE	52,317				

STATE OF NEW YORK
 COUNTY - St Lawrence
 TOWN - Norfolk
 SWIS - 406289

2 0 1 5 T E N T A T I V E A S S E S S M E N T R O L L
 T A X A B L E SECTION OF THE ROLL - 1

PAGE 363
 VALUATION DATE-JUL 01, 2014
 TAXABLE STATUS DATE-MAR 01, 2015

TAX MAP NUMBER SEQUENCE
 UNIFORM PERCENT OF VALUE IS 082.00
 UNIFORM PERCENT OF VALUE IS 082.00

TAX MAP PARCEL NUMBER	PROPERTY LOCATION & CLASS	ASSESSMENT	EXEMPTION CODE	COUNTY	TOWN	SCHOOL
CURRENT OWNERS NAME	SCHOOL DISTRICT	LAND	TAX DESCRIPTION	TAXABLE VALUE		
CURRENT OWNERS ADDRESS	PARCEL SIZE/GRID COORD	TOTAL	SPECIAL DISTRICTS	ACCOUNT NO.		
***** 24.004-1-48.1 *****						
24.004-1-48.1	133 Mill Rd					1- 9-15
Barr Ralph (LU)	240 Rural res		VET WAR C 41122	0	9,840	0
133 Mill Rd	Norwood-Norfolk 406201	11,300	VET WAR T 41123	0	0	7,380
Norfolk, NY 13667	ACRES 11.60	96,900	Enhanced S 41834	0	0	0
	EAST-0349314 NRTH-1766109		COUNTY TAXABLE VALUE		87,060	53,550
	DEED BOOK 2009 PG-1222		TOWN TAXABLE VALUE		89,520	
	FULL MARKET VALUE	118,171	SCHOOL TAXABLE VALUE		43,350	
			AG002 Ag Dist #2		.00 MT	
			FD028 Norfolk Fire Dist		96,900 TO M	
***** 24.004-1-50.11 *****						
24.004-1-50.11	159 Mill Rd					1- 89- 9&
Paquin Steven	271 Mfg housings		COUNTY TAXABLE VALUE		19,300	
153 Mill Rd	Norwood-Norfolk 406201	8,000	TOWN TAXABLE VALUE		19,300	
Norfolk, NY 13667	Trlr 1987 14X70	19,300	SCHOOL TAXABLE VALUE		19,300	
	300x200x150x100x150x300		FD028 Norfolk Fire Dist		19,300 TO M	
	FRNT 150.00 DPTH 300.00					
	ACRES 1.00					
	EAST-0349998 NRTH-1766274					
	DEED BOOK 2015 PG-284					
	FULL MARKET VALUE	23,537				
***** 24.004-1-50.12 *****						
24.004-1-50.12	153 Mill Rd					
Paquin Steven	270 Mfg housing		VET WAR C 41122	0	3,045	0
Paquin Kathryn	Norwood-Norfolk 406201	7,500	VET WAR T 41123	0	0	3,045
153 Mill Rd	FRNT 150.00 DPTH 200.00	20,300	Basic Star 41854	0	0	0
Norfolk, NY 13667	EAST-0350032 NRTH-1766173		COUNTY TAXABLE VALUE		17,255	20,300
	FULL MARKET VALUE	24,756	TOWN TAXABLE VALUE		17,255	
			SCHOOL TAXABLE VALUE		0	
			FD028 Norfolk Fire Dist		20,300 TO M	
***** 24.004-1-52 *****						
24.004-1-52	165 Mill Rd					1- 52- 8
Alguire Timothy	270 Mfg housing		COUNTY TAXABLE VALUE		10,600	
PO Box 185	Norwood-Norfolk 406201	5,600	TOWN TAXABLE VALUE		10,600	
Massena, NY 13662	FRNT 100.00 DPTH 200.00	10,600	SCHOOL TAXABLE VALUE		10,600	
	EAST-0350052 NRTH-1766434		FD028 Norfolk Fire Dist		10,600 TO M	
	DEED BOOK 2004 PG-705					
	FULL MARKET VALUE	12,927				
***** 24.004-1-53.1 *****						
24.004-1-53.1	167 Mill Rd					1- 60- 3
Cassada-Curran Marguerite S	210 1 Family Res		Basic Star 41854	0	0	24,600
Cassada-Curran Cheryl L	Norwood-Norfolk 406201	8,200	Dis & Lim 41932	0	25,500	0
167 Mill Rd	Raquette Valley Habitat	51,000	COUNTY TAXABLE VALUE		25,500	
Norfolk, NY 13667	FRNT 218.00 DPTH 200.00		TOWN TAXABLE VALUE		51,000	
	ACRES 1.00		SCHOOL TAXABLE VALUE		26,400	
	EAST-0350143 NRTH-1766575		FD028 Norfolk Fire Dist		51,000 TO M	
	DEED BOOK 2013 PG-18758					
	FULL MARKET VALUE	62,195				

STATE OF NEW YORK
COUNTY - St Lawrence
TOWN - Norfolk
SWIS - 406289

2 0 1 5 T E N T A T I V E A S S E S S M E N T R O L L
T A X A B L E SECTION OF THE ROLL - 1

PAGE 364
VALUATION DATE-JUL 01, 2014
TAXABLE STATUS DATE-MAR 01, 2015

TAX MAP NUMBER SEQUENCE
UNIFORM PERCENT OF VALUE IS 082.00
UNIFORM PERCENT OF VALUE IS 082.00

TAX MAP PARCEL NUMBER	PROPERTY LOCATION & CLASS	ASSESSMENT	EXEMPTION CODE	COUNTY	TOWN	SCHOOL
CURRENT OWNERS NAME	SCHOOL DISTRICT	LAND	TAX DESCRIPTION	TAXABLE VALUE		
CURRENT OWNERS ADDRESS	PARCEL SIZE/GRID COORD	TOTAL	SPECIAL DISTRICTS	ACCOUNT NO.		
***** 24.004-1-55 *****						
189 Mill Rd						1- 99- 9
24.004-1-55	210 1 Family Res		Basic Star 41854	0	0	24,600
Clark Terry Allan	Norwood-Norfolk 406201	7,300	COUNTY TAXABLE VALUE		72,800	
Clark Terry Ann	150x220x140x225	72,800	TOWN TAXABLE VALUE		72,800	
189 Mill Rd	FRNT 150.00 DPTH		SCHOOL TAXABLE VALUE		48,200	
Norfolk, NY 13667	ACRES 0.73		FD028 Norfolk Fire Dist		72,800 TO M	
	EAST-0350120 NRTH-1766919					
	DEED BOOK 1102 PG-1122					
	FULL MARKET VALUE	88,780				
***** 24.004-1-56 *****						
Mill Rd						1-128-15
24.004-1-56	311 Res vac land		COUNTY TAXABLE VALUE		4,400	
Clark Terry A	Norwood-Norfolk 406201	4,400	TOWN TAXABLE VALUE		4,400	
Clark Terry A	FRNT 150.00 DPTH 225.00	4,400	SCHOOL TAXABLE VALUE		4,400	
189 Mill Rd	EAST-0350052 NRTH-1767048		FD028 Norfolk Fire Dist		4,400 TO M	
Norfolk, NY 13667	DEED BOOK 985 PG-00187					
	FULL MARKET VALUE	5,366				
***** 24.004-1-57 *****						
201 Mill Rd						1- 57- 8
24.004-1-57	210 1 Family Res		Basic Star 41854	0	0	24,600
Wilson Adam J	Norwood-Norfolk 406201	7,800	COUNTY TAXABLE VALUE		59,000	
201 Mill Rd	FRNT 180.00 DPTH 225.00	59,000	TOWN TAXABLE VALUE		59,000	
Norfolk, NY 13667	ACRES 0.93 BANK8888869		SCHOOL TAXABLE VALUE		34,400	
	EAST-0349932 NRTH-1767181		FD028 Norfolk Fire Dist		59,000 TO M	
	DEED BOOK 2004 PG-18387					
	FULL MARKET VALUE	71,951				
***** 24.004-1-58 *****						
180 Mill Rd						1- 7-12
24.004-1-58	311 Res vac land		COUNTY TAXABLE VALUE		9,500	
Clark Terry A	Norwood-Norfolk 406201	9,500	TOWN TAXABLE VALUE		9,500	
Clark Terry Ann	15.4 Ar	9,500	SCHOOL TAXABLE VALUE		9,500	
189 Mill Rd	ACRES 17.10		AG002 Ag Dist #2		.00 MT	
Norfolk, NY 13667	EAST-0034961 NRTH-0176670		FD028 Norfolk Fire Dist		9,500 TO M	
	DEED BOOK 2004 PG-13140					
	FULL MARKET VALUE	11,585				
***** 24.004-1-60.1 *****						
209 Mill Rd						1- 24- 4
24.004-1-60.1	270 Mfg housing		VET COM C 41132	0	16,400	0
Clark Harold F Jr (LU)	Norwood-Norfolk 406201	6,700	VET COM T 41133	0	0	12,300
Clark Irma Jean (LU)	FRNT 362.00 DPTH	114,000	VET DIS C 41142	0	17,100	0
209 Mill Rd	ACRES 2.60		VET DIS T 41143	0	0	17,100
Norfolk, NY 13667	EAST-0349773 NRTH-1767408		Enhanced S 41834	0	0	0
	DEED BOOK 2006 PG-19628		COUNTY TAXABLE VALUE		80,500	
	FULL MARKET VALUE	139,024	TOWN TAXABLE VALUE		84,600	
			SCHOOL TAXABLE VALUE		60,450	
			FD028 Norfolk Fire Dist		114,000 TO M	

STATE OF NEW YORK
 COUNTY - St Lawrence
 TOWN - Norfolk
 SWIS - 406289

2 0 1 5 T E N T A T I V E A S S E S S M E N T R O L L

T A X A B L E SECTION OF THE ROLL - 1

PAGE 365
 VALUATION DATE-JUL 01, 2014
 TAXABLE STATUS DATE-MAR 01, 2015

TAX MAP NUMBER SEQUENCE
 UNIFORM PERCENT OF VALUE IS 082.00
 UNIFORM PERCENT OF VALUE IS 082.00

TAX MAP PARCEL NUMBER	PROPERTY LOCATION & CLASS	ASSESSMENT	EXEMPTION CODE	COUNTY	TOWN	SCHOOL
CURRENT OWNERS NAME	SCHOOL DISTRICT	LAND	TAX DESCRIPTION	TAXABLE VALUE		
CURRENT OWNERS ADDRESS	PARCEL SIZE/GRID COORD	TOTAL	SPECIAL DISTRICTS	ACCOUNT NO.		

24.004-1-60.2	Mill Rd 312 Vac w/imprv Norwood-Norfolk 406201	21,400	COUNTY TAXABLE VALUE	21,400		
Clark Jamie H			TOWN TAXABLE VALUE	21,400		
PO Box 223	FRNT 388.00 DPTH	21,400	SCHOOL TAXABLE VALUE	21,400		
Raymondville, NY 13678	ACRES 62.80 FD028 Norfolk Fire Dist			21,400	TO M	
	EAST-0347507 NRTH-1766259 DEED BOOK 2005 PG-6056 FULL MARKET VALUE	26,098	*****			

24.004-1-62	1565 CR 38 210 1 Family Res Norwood-Norfolk 406201	4,500	COUNTY TAXABLE VALUE	30,000		1- 58- 9
LaDue Frank W			TOWN TAXABLE VALUE	30,000		
LaDue Phyllis	FRNT 134.00 DPTH 256.00	30,000	SCHOOL TAXABLE VALUE	30,000		
1834 County Route 38	EAST-0351108 NRTH-1762891		AG002 Ag Dist #2	.00	MT	
Norfolk, NY 13667	DEED BOOK 1086 PG-201 FD028 Norfolk Fire Dist			30,000	TO M	
	FULL MARKET VALUE	36,585	*****			

24.004-1-63.11	1428,1490 CR 38 114 Sheep farm Norwood-Norfolk 406201	71,400	Basic Star 41854	0	0	0 24,600
Bullock Michael G			COUNTY TAXABLE VALUE	137,700		
Bullock Bernadette A	Farm & Ranch	137,700	TOWN TAXABLE VALUE	137,700		
1428 County Route 38	ACRES 382.30		SCHOOL TAXABLE VALUE	113,100		
Norfolk, NY 13667	EAST-0349202 NRTH-1762233 DEED BOOK 2008 PG-16852 FD028 Norfolk Fire Dist			.00	MT	
	FULL MARKET VALUE	167,927	*****			

24.004-1-63.12	1490 CR 38 210 1 Family Res Norwood-Norfolk 406201	23,000	Basic Star 41854	0	0	0 24,600
Perrin Walter A			COUNTY TAXABLE VALUE	83,000		
Gibbons Teresa	FRNT 1070.00 DPTH	83,000	TOWN TAXABLE VALUE	83,000		
1490 County Route 38	ACRES 44.60		SCHOOL TAXABLE VALUE	58,400		
Norfolk, NY 13667	EAST-0349865 NRTH-1761005 DEED BOOK 2004 PG-9291 FD028 Norfolk Fire Dist			.00	MT	
	FULL MARKET VALUE	101,220	*****			

24.004-1-64	CR 38 322 Rural vac>10 Norwood-Norfolk 406201	4,900	COUNTY TAXABLE VALUE	4,900		
Shantie Authur E			TOWN TAXABLE VALUE	4,900		
Mangel Rosalie	250x1450	4,900	SCHOOL TAXABLE VALUE	4,900		
1510 County Route 38	ACRES 13.70		AG002 Ag Dist #2	.00	MT	
Norfolk, NY 13667	EAST-0350696 NRTH-1761517 DEED BOOK 1999 PG-15184 FULL MARKET VALUE	5,976	FD028 Norfolk Fire Dist	4,900	TO M	

STATE OF NEW YORK
COUNTY - St Lawrence
TOWN - Norfolk
SWIS - 406289

2 0 1 5 T E N T A T I V E A S S E S S M E N T R O L L
T A X A B L E SECTION OF THE ROLL - 1

PAGE 366
VALUATION DATE-JUL 01, 2014
TAXABLE STATUS DATE-MAR 01, 2015

TAX MAP NUMBER SEQUENCE
UNIFORM PERCENT OF VALUE IS 082.00
UNIFORM PERCENT OF VALUE IS 082.00

TAX MAP PARCEL NUMBER	PROPERTY LOCATION & CLASS	ASSESSMENT	EXEMPTION CODE	COUNTY	TOWN	SCHOOL
CURRENT OWNERS NAME	SCHOOL DISTRICT	LAND	TAX DESCRIPTION	TAXABLE VALUE		
CURRENT OWNERS ADDRESS	PARCEL SIZE/GRID COORD	TOTAL	SPECIAL DISTRICTS			ACCOUNT NO.
***** 24.004-1-65.1 *****						
27 LaComb Rd						
24.004-1-65.1	210 1 Family Res		Basic Star 41854	0	0	0 24,600
McCarthy Kimberly	Norwood-Norfolk 406201	7,100	COUNTY TAXABLE VALUE		140,000	
McCarthy John	FRNT 446.00 DPTH 297.00	140,000	TOWN TAXABLE VALUE		140,000	
27 LaComb Rd	ACRES 3.00		SCHOOL TAXABLE VALUE		115,400	
Norfolk, NY 13667	EAST-0350308 NRTH-1767975		FD028 Norfolk Fire Dist		140,000 TO M	
	DEED BOOK 2004 PG-20761					
	FULL MARKET VALUE	170,732				
***** 24.004-1-67 *****						
LaComb Rd						
24.004-1-67	314 Rural vac<10		COUNTY TAXABLE VALUE		8,100	
McCarthy Kimberly	Norwood-Norfolk 406201	8,100	TOWN TAXABLE VALUE		8,100	
27 LaComb Road	130'x280'x190'x288'	8,100	SCHOOL TAXABLE VALUE		8,100	
Norfolk, NY 13667	FRNT 130.00 DPTH		FD028 Norfolk Fire Dist		8,100 TO M	
	ACRES 1.20					
	EAST-0349964 NRTH-1767715					
	DEED BOOK 2013 PG-17765					
	FULL MARKET VALUE	9,878				
***** 24.004-1-68.1 *****						
12,14 Lacomb Rd						1- 39- 8
24.004-1-68.1	210 1 Family Res		VET COM C 41132	0	13,800	0
Fedonick Thomas	Norwood-Norfolk 406201	13,500	VET COM T 41133	0	0	12,300 0
Fedonick Thelma	FRNT 776.00 DPTH	55,200	Enhanced S 41834	0	0	0 53,550
12 Lacomb Rd	ACRES 17.70		COUNTY TAXABLE VALUE		41,400	
Norfolk, NY 13667	EAST-0350605 NRTH-1767441		TOWN TAXABLE VALUE		42,900	
	DEED BOOK 948 PG-32		SCHOOL TAXABLE VALUE		1,650	
	FULL MARKET VALUE	67,317	FD028 Norfolk Fire Dist		55,200 TO M	
***** 24.004-1-74 *****						
CR 38						1- 58- 5.11
24.004-1-74	323 Vacant rural		COUNTY TAXABLE VALUE		2,200	
Gallant Jason F	Norwood-Norfolk 406201	2,200	TOWN TAXABLE VALUE		2,200	
Gallant Tara L	FRNT 550.00 DPTH	2,200	SCHOOL TAXABLE VALUE		2,200	
9 Rogers Dr	ACRES 10.00		AG002 Ag Dist #2		.00 MT	
Norfolk, NY 13667	EAST-0350438 NRTH-1762794		FD028 Norfolk Fire Dist		2,200 TO M	
	DEED BOOK 2013 PG-11184					
	FULL MARKET VALUE	2,683				
***** 24.004-1-76 *****						
55 Mill Rd						
24.004-1-76	270 Mfg housing		VET COM C 41132	0	10,000	0
Jones Cyrus E	Norwood-Norfolk 406201	20,100	VET COM T 41133	0	0	10,000 0
Jones Rene S	1984 Trlr 14X70	40,000	VET DIS C 41142	0	2,000	0 0
55 Mill Rd	FRNT 1210.00 DPTH		VET DIS T 41143	0	0	2,000 0
Norfolk, NY 13667	ACRES 60.20		Enhanced S 41834	0	0	0 40,000
	EAST-0349366 NRTH-1764431		COUNTY TAXABLE VALUE		28,000	
	DEED BOOK 2011 PG-10801		TOWN TAXABLE VALUE		28,000	
	FULL MARKET VALUE	48,780	SCHOOL TAXABLE VALUE		0	
			AG002 Ag Dist #2		.00 MT	
			FD028 Norfolk Fire Dist		40,000 TO M	

STATE OF NEW YORK
 COUNTY - St Lawrence
 TOWN - Norfolk
 SWIS - 406289

2 0 1 5 T E N T A T I V E A S S E S S M E N T R O L L

T A X A B L E SECTION OF THE ROLL - 1

PAGE 367
 VALUATION DATE-JUL 01, 2014
 TAXABLE STATUS DATE-MAR 01, 2015

TAX MAP NUMBER SEQUENCE
 UNIFORM PERCENT OF VALUE IS 082.00
 UNIFORM PERCENT OF VALUE IS 082.00

TAX MAP PARCEL NUMBER	PROPERTY LOCATION & CLASS	ASSESSMENT	EXEMPTION CODE	COUNTY	TOWN	SCHOOL
CURRENT OWNERS NAME	SCHOOL DISTRICT	LAND	TAX DESCRIPTION	TAXABLE VALUE		
CURRENT OWNERS ADDRESS	PARCEL SIZE/GRID COORD	TOTAL	SPECIAL DISTRICTS	ACCOUNT NO.		
***** 24.004-1-77 *****						
	93, 101 Mill Rd					
24.004-1-77	210 1 Family Res		Basic Star 41854	0	0	0 24,600
Bosjolie Lori	Norwood-Norfolk 406201	7,500	COUNTY TAXABLE VALUE		77,500	
PO Box 382	225xvar	77,500	TOWN TAXABLE VALUE		77,500	
Norfolk, NY 13667	FRNT 325.00 DPTH 300.00		SCHOOL TAXABLE VALUE		52,900	
	ACRES 2.10		AG002 Ag Dist #2		.00 MT	
	EAST-0349689 NRTH-1764662		FD028 Norfolk Fire Dist		77,500 TO M	
	DEED BOOK 2007 PG-15581					
	FULL MARKET VALUE	94,512				
***** 24.004-2-1.1 *****						
	1654 CR 38	40 PCT OF VALUE USED FOR EXEMPTION PURPOSES				1- 81- 9.1
24.004-2-1.1	112 Dairy farm		VET WAR C 41122	0	4,560	0
Monroe Hollis O (LU)	Norwood-Norfolk 406201	42,000	VET WAR T 41123	0	0	4,560 0
Monroe Antoinette J (LU)	FRNT 175.00 DPTH	76,000	Enhanced S 41834	0	0	0 53,550
1654 County Route 38	ACRES 190.60		COUNTY TAXABLE VALUE		71,440	
Norfolk, NY 13667	EAST-0035299 NRTH-0176388		TOWN TAXABLE VALUE		71,440	
	DEED BOOK 2007 PG-10032		SCHOOL TAXABLE VALUE		22,450	
	FULL MARKET VALUE	92,683	AG002 Ag Dist #2		.00 MT	
			FD028 Norfolk Fire Dist		76,000 TO M	
***** 24.004-2-2.1 *****						
	1695,1697 CR 38					1- 43- 1.1
24.004-2-2.1	210 1 Family Res		Enhanced S 41834	0	0	0 53,550
Bullock Duane (Est)	Norwood-Norfolk 406201	8,850	COUNTY TAXABLE VALUE		63,800	
% Ruth Bullock	& Comm Garage	63,800	TOWN TAXABLE VALUE		63,800	
1695 1697 County Route 38	FRNT 312.00 DPTH		SCHOOL TAXABLE VALUE		10,250	
Norfolk, NY 13667	ACRES 3.00		AG002 Ag Dist #2		.00 MT	
	EAST-0354326 NRTH-1764282		FD028 Norfolk Fire Dist		63,800 TO M	
	DEED BOOK 905 PG-00043					
	FULL MARKET VALUE	77,805				
***** 24.004-2-2.2 *****						
	1686 CR 38					1- 43- 1.2
24.004-2-2.2	113 Cattle farm		Enhanced S 41834	0	0	0 53,550
Von Allmen Hans	Norwood-Norfolk 406201	48,000	COUNTY TAXABLE VALUE		80,500	
Von Allmen Sandra	Hog & Sheep Farm	80,500	TOWN TAXABLE VALUE		80,500	
1686 County Route 38	ACRES 193.00		SCHOOL TAXABLE VALUE		26,950	
Norfolk, NY 13667	EAST-0353904 NRTH-1764984		AG002 Ag Dist #2		.00 MT	
	DEED BOOK 00905 PG-00043		FD028 Norfolk Fire Dist		80,500 TO M	
	FULL MARKET VALUE	98,171				
***** 24.004-2-3 *****						
	1704 CR 38					1- 94- 4
24.004-2-3	210 1 Family Res		COUNTY TAXABLE VALUE		43,700	
Planty Gary L	Norwood-Norfolk 406201	8,500	TOWN TAXABLE VALUE		43,700	
Planty Denise	FRNT 500.00 DPTH	43,700	SCHOOL TAXABLE VALUE		43,700	
1751 State Highway 420	ACRES 1.70		AG002 Ag Dist #2		.00 MT	
Massena, NY 13662	EAST-0354618 NRTH-1764014		FD028 Norfolk Fire Dist		43,700 TO M	
	DEED BOOK 2014 PG-5907					
	FULL MARKET VALUE	53,293				

STATE OF NEW YORK
 COUNTY - St Lawrence
 TOWN - Norfolk
 SWIS - 406289

2 0 1 5 T E N T A T I V E A S S E S S M E N T R O L L
 T A X A B L E SECTION OF THE ROLL - 1

PAGE 368
 VALUATION DATE-JUL 01, 2014
 TAXABLE STATUS DATE-MAR 01, 2015

TAX MAP NUMBER SEQUENCE
 UNIFORM PERCENT OF VALUE IS 082.00
 UNIFORM PERCENT OF VALUE IS 082.00

TAX MAP PARCEL NUMBER	PROPERTY LOCATION & CLASS	ASSESSMENT	EXEMPTION CODE-----	COUNTY-----	TOWN-----	SCHOOL
CURRENT OWNERS NAME	SCHOOL DISTRICT	LAND	TAX DESCRIPTION	TAXABLE VALUE		ACCOUNT NO.
CURRENT OWNERS ADDRESS	PARCEL SIZE/GRID COORD	TOTAL	SPECIAL DISTRICTS			
***** 24.004-2-4 *****						
24.004-2-4	CR 38					1- 81- 7
Hall Thomas A	312 Vac w/imprv		COUNTY TAXABLE VALUE	4,500		
1724 County Route 38	Norwood-Norfolk 406201	3,400	TOWN TAXABLE VALUE	4,500		
Norfolk, NY 13667	122x149x122x152	4,500	SCHOOL TAXABLE VALUE	4,500		
	FRNT 122.00 DPTH 151.00		AG002 Ag Dist #2	.00 MT		
	ACRES 0.42		FD028 Norfolk Fire Dist	4,500 TO M		
	EAST-0354943 NRTH-1764120					
	DEED BOOK 1023 PG-01127					
	FULL MARKET VALUE	5,488				
***** 24.004-2-5 *****						
24.004-2-5	1724 CR 38					1-128- 1
Hall Thomas A	270 Mfg housing		Basic Star 41854	0	0	24,600
Hall Brenda M	Norwood-Norfolk 406201	4,000	COUNTY TAXABLE VALUE	77,350		
1724 County Route 38	Res W/auto Body Shop	77,350	TOWN TAXABLE VALUE	77,350		
Norfolk, NY 13667	122x142x122x149		SCHOOL TAXABLE VALUE	52,750		
	FRNT 122.00 DPTH 146.00		AG002 Ag Dist #2	.00 MT		
	ACRES 0.42		FD028 Norfolk Fire Dist	77,350 TO M		
	EAST-0355063 NRTH-1764179					
	DEED BOOK 1101 PG-496					
	FULL MARKET VALUE	94,329				
***** 24.004-2-6 *****						
24.004-2-6	CR 38					1- 52-15
Hall Thomas A	314 Rural vac<10		COUNTY TAXABLE VALUE	5,000		
Hall Brenda M	Norwood-Norfolk 406201	5,000	TOWN TAXABLE VALUE	5,000		
1724 County Route 38	100x139x100x142 Vacant	5,000	SCHOOL TAXABLE VALUE	5,000		
Norfolk, NY 13667	FRNT 100.00 DPTH 141.00		AG002 Ag Dist #2	.00 MT		
	ACRES 0.32		FD028 Norfolk Fire Dist	5,000 TO M		
	EAST-0355184 NRTH-1764221					
	DEED BOOK 1101 PG-496					
	FULL MARKET VALUE	6,098				
***** 24.004-2-7 *****						
24.004-2-7	CR 38					1- 94- 3
Hall Gordon A III	314 Rural vac<10		COUNTY TAXABLE VALUE	3,000		
Hall Nancy C	Norwood-Norfolk 406201	3,000	TOWN TAXABLE VALUE	3,000		
2245 Primavera Ave	100x139	3,000	SCHOOL TAXABLE VALUE	3,000		
Port Orange, FL 32129-9174	FRNT 100.00 DPTH 139.00		AG002 Ag Dist #2	.00 MT		
	EAST-0355288 NRTH-1764255		FD028 Norfolk Fire Dist	3,000 TO M		
	DEED BOOK 1032 PG-00155					
	FULL MARKET VALUE	3,659				
***** 24.004-2-8 *****						
24.004-2-8	1736 CR 38					1- 50- 3
Hall Gordon A III	210 1 Family Res		COUNTY TAXABLE VALUE	69,600		
Hall Nancy C	Norwood-Norfolk 406201	4,900	TOWN TAXABLE VALUE	69,600		
2245 Primavera Ave	100x136x112x139	69,600	SCHOOL TAXABLE VALUE	69,600		
Port Orange, FL 32129-9174	FRNT 100.00 DPTH 138.00		AG002 Ag Dist #2	.00 MT		
	EAST-0355371 NRTH-1764288		FD028 Norfolk Fire Dist	69,600 TO M		
	DEED BOOK 1032 PG-00157					
	FULL MARKET VALUE	84,878				

STATE OF NEW YORK
COUNTY - St Lawrence
TOWN - Norfolk
SWIS - 406289

2 0 1 5 T E N T A T I V E A S S E S S M E N T R O L L
T A X A B L E SECTION OF THE ROLL - 1

PAGE 369
VALUATION DATE-JUL 01, 2014
TAXABLE STATUS DATE-MAR 01, 2015

TAX MAP NUMBER SEQUENCE
UNIFORM PERCENT OF VALUE IS 082.00
UNIFORM PERCENT OF VALUE IS 082.00

TAX MAP PARCEL NUMBER	PROPERTY LOCATION & CLASS	ASSESSMENT	EXEMPTION CODE	COUNTY	TOWN	SCHOOL
CURRENT OWNERS NAME	SCHOOL DISTRICT	LAND	TAX DESCRIPTION	TAXABLE VALUE		
CURRENT OWNERS ADDRESS	PARCEL SIZE/GRID COORD	TOTAL	SPECIAL DISTRICTS	ACCOUNT NO.		

24.004-2-9.1	1752 CR 38			24.004-2-9.1	1- 67-	1.1
LaShomb Dale	210 1 Family Res		Enhanced S 41834	0	0	53,550
1752 County Route 38	Norwood-Norfolk 406201	8,840	COUNTY TAXABLE VALUE	88,000		
Norfolk, NY 13667	FRNT 635.00 DPTH	88,000	TOWN TAXABLE VALUE	88,000		
	ACRES 3.40		SCHOOL TAXABLE VALUE	34,450		
	EAST-0355665 NRTH-1764336		FD028 Norfolk Fire Dist	88,000	TO M	
	DEED BOOK 00879 PG-00357					
	FULL MARKET VALUE	107,317				

24.004-2-10.1	1768 CR 38			24.004-2-10.1	1- 67-	1.2
Weegar Jay R	270 Mfg housing		VET COM C 41132	0	16,400	0
Weegar Carla	Norwood-Norfolk 406201	8,000	VET COM T 41133	0	0	12,300
1768 County Route 38	200'x194'x200'x216'	72,600	VET DIS C 41142	0	25,410	0
Norfolk, NY 13667	FRNT 200.00 DPTH 205.00		VET DIS T 41143	0	0	24,600
	ACRES 0.94		Basic Star 41854	0	0	24,600
	EAST-0356131 NRTH-1764534		COUNTY TAXABLE VALUE	30,790		
	DEED BOOK 1999 PG-10935		TOWN TAXABLE VALUE	35,700		
	FULL MARKET VALUE	88,537	SCHOOL TAXABLE VALUE	48,000		
			FD028 Norfolk Fire Dist	72,600	TO M	

24.004-2-11	1782 CR 38			24.004-2-11	1- 55-	15.1
LaPointe Ryan J	240 Rural res		Basic Star 41854	0	0	24,600
1782 County Route 38	Norwood-Norfolk 406201	11,500	COUNTY TAXABLE VALUE	60,100		
Norfolk, NY 13667	11.0ad Old Style	60,100	TOWN TAXABLE VALUE	60,100		
	ACRES 11.00 BANK88888830		SCHOOL TAXABLE VALUE	35,500		
	EAST-0356228 NRTH-1764309		FD028 Norfolk Fire Dist	60,100	TO M	
	DEED BOOK 1085 PG-37					
	FULL MARKET VALUE	73,293				

24.004-2-12	Brothers Rd			24.004-2-12	1-131-	8
Fiacco Philip	322 Rural vac>10		COUNTY TAXABLE VALUE	12,600		
Fiacco Rebecca	Norwood-Norfolk 406201	12,600	TOWN TAXABLE VALUE	12,600		
70 Brothers Rd	FRNT 588.00 DPTH 1320.00	12,600	SCHOOL TAXABLE VALUE	12,600		
Norfolk, NY 13667	ACRES 17.50		FD028 Norfolk Fire Dist	12,600	TO M	
	EAST-0356720 NRTH-1763480					
	DEED BOOK 2008 PG-21577					
	FULL MARKET VALUE	15,366				

24.004-2-13	86 Brothers Rd			24.004-2-13	1-115-	14
Monroe Tammy	270 Mfg housing		Basic Star 41854	0	0	24,600
86 Brothers Rd	Norwood-Norfolk 406201	13,000	COUNTY TAXABLE VALUE	51,000		
Norfolk, NY 13667	FRNT 528.00 DPTH	51,000	TOWN TAXABLE VALUE	51,000		
	ACRES 15.30		SCHOOL TAXABLE VALUE	26,400		
	EAST-0357146 NRTH-1762421		FD028 Norfolk Fire Dist	51,000	TO M	
	DEED BOOK 2007 PG-10537					
	FULL MARKET VALUE	62,195				

STATE OF NEW YORK
COUNTY - St Lawrence
TOWN - Norfolk
SWIS - 406289

2 0 1 5 T E N T A T I V E A S S E S S M E N T R O L L

T A X A B L E SECTION OF THE ROLL - 1

VALUATION DATE-JUL 01, 2014

TAXABLE STATUS DATE-MAR 01, 2015

TAX MAP NUMBER SEQUENCE
UNIFORM PERCENT OF VALUE IS 082.00
UNIFORM PERCENT OF VALUE IS 082.00

TAX MAP PARCEL NUMBER	PROPERTY LOCATION & CLASS	ASSESSMENT	EXEMPTION CODE	COUNTY	TOWN	SCHOOL
CURRENT OWNERS NAME	SCHOOL DISTRICT	LAND	TAX DESCRIPTION	TAXABLE VALUE		
CURRENT OWNERS ADDRESS	PARCEL SIZE/GRID COORD	TOTAL	SPECIAL DISTRICTS	ACCOUNT NO.		

24.004-2-14	Brothers Rd			24.004-2-14		*****
Jones Cyrus E	270 Mfg housing		COUNTY TAXABLE VALUE			1-119- 5
Jones Renee S	Norwood-Norfolk 406201	9,400	TOWN TAXABLE VALUE			
55 Mill Rd	FRNT 528.00 DPTH	14,400	SCHOOL TAXABLE VALUE			
Norfolk, NY 13667	ACRES 15.80		FD028 Norfolk Fire Dist	14,400	TO M	
	EAST-0357424 NRTH-1761981					
	DEED BOOK 2006 PG-14720					
	FULL MARKET VALUE	17,561				

24.004-2-16	70 Brothers Rd			24.004-2-16		*****
Fiacco Philip A	210 1 Family Res		Basic Star 41854	0	0	1- 55-15.2
Fiacco Rebecca D	Norwood-Norfolk 406201	12,500	COUNTY TAXABLE VALUE			24,600
70 Brothers Rd	FRNT 528.00 DPTH	104,900	TOWN TAXABLE VALUE			
Norfolk, NY 13667	ACRES 15.80		SCHOOL TAXABLE VALUE			
	EAST-0356918 NRTH-1762884		FD028 Norfolk Fire Dist	104,900	TO M	
	DEED BOOK 2005 PG-1744					
	FULL MARKET VALUE	127,927				

24.004-2-20	Off Van Kennen Rd			24.004-2-20		*****
Stearns Clark C	322 Rural vac>10		COUNTY TAXABLE VALUE			1- 62-14
Stearns Suzanne M	Norwood-Norfolk 406201	6,700	TOWN TAXABLE VALUE			
11 Tyo Rd	Landlocked	6,700	SCHOOL TAXABLE VALUE			
Massena, NY 13662	ACRES 26.00		AG002 Ag Dist #2		.00	MT
	EAST-0354845 NRTH-1760618		FD028 Norfolk Fire Dist	6,700	TO M	
	DEED BOOK 2007 PG-9548					
	FULL MARKET VALUE	8,171				

24.004-2-21.2	1632 CR 38			24.004-2-21.2		*****
Rushford Aaron R	240 Rural res		VET COM C 41132	0	16,400	1- 94- 8.2
Rushford Marsha A	Norwood-Norfolk 406201	15,100	VET COM T 41133	0	0	0
1632 County Route 38	ACRES 35.60 BANK8888209	92,000	VET DIS C 41142	0	32,800	0
Norfolk, NY 13667	EAST-0352818 NRTH-1762507		VET DIS T 41143	0	0	24,600
	DEED BOOK 2009 PG-16706		Basic Star 41854	0	0	0
	FULL MARKET VALUE	112,195	COUNTY TAXABLE VALUE			24,600
			TOWN TAXABLE VALUE			
			SCHOOL TAXABLE VALUE			
			AG002 Ag Dist #2		.00	MT
			FD028 Norfolk Fire Dist	92,000	TO M	

24.004-2-21.11	1643 CR 38			24.004-2-21.11		*****
Grant Daniel R	270 Mfg housing		Basic Star 41854	0	0	1- 94- 8.1
Grant Chanell L	Norwood-Norfolk 406201	8,850	COUNTY TAXABLE VALUE			24,600
1643 County Route 38	1994 Mh 14X70	37,300	TOWN TAXABLE VALUE			
Norfolk, NY 13667	FRNT 385.00 DPTH		SCHOOL TAXABLE VALUE			
	ACRES 1.70 BANK8888111		AG002 Ag Dist #2		.00	MT
	EAST-0352934 NRTH-1763565		FD028 Norfolk Fire Dist	37,300	TO M	
	DEED BOOK 2014 PG-8069					
	FULL MARKET VALUE	45,488				

STATE OF NEW YORK
COUNTY - St Lawrence
TOWN - Norfolk
SWIS - 406289

2 0 1 5 T E N T A T I V E A S S E S S M E N T R O L L
T A X A B L E SECTION OF THE ROLL - 1

PAGE 371
VALUATION DATE-JUL 01, 2014
TAXABLE STATUS DATE-MAR 01, 2015

TAX MAP NUMBER SEQUENCE
UNIFORM PERCENT OF VALUE IS 082.00
UNIFORM PERCENT OF VALUE IS 082.00

TAX MAP PARCEL NUMBER	PROPERTY LOCATION & CLASS	ASSESSMENT	EXEMPTION CODE	COUNTY	TOWN	SCHOOL
CURRENT OWNERS NAME	SCHOOL DISTRICT	LAND	TAX DESCRIPTION	TAXABLE VALUE		
CURRENT OWNERS ADDRESS	PARCEL SIZE/GRID COORD	TOTAL	SPECIAL DISTRICTS			ACCOUNT NO.
***** 24.004-2-22.1 *****						
1649 CR 38						
24.004-2-22.1	210 1 Family Res		VET WAR C 41122	0	9,840	0
Monroe Wendell	Norwood-Norfolk 406201	6,400	VET WAR T 41123	0	0	7,380
Monroe Janice	120x208x97x133x300	65,800	Enhanced S 41834	0	0	0
1649 County Route 38	FRNT 120.00 DPTH 300.00		COUNTY TAXABLE VALUE		55,960	53,550
Norfolk, NY 13667	EAST-0353139 NRTH-1763736		TOWN TAXABLE VALUE		58,420	
	DEED BOOK 2000 PG-15106		SCHOOL TAXABLE VALUE		12,250	
	FULL MARKET VALUE	80,244	AG002 Ag Dist #2		.00 MT	
			FD028 Norfolk Fire Dist		65,800 TO M	
***** 24.004-2-23 *****						
1655 CR 38						1- 81- 9.2
24.004-2-23	270 Mfg housing		COUNTY TAXABLE VALUE		16,700	
Monroe Wendell P	Norwood-Norfolk 406201	6,900	TOWN TAXABLE VALUE		16,700	
Monroe Janice	FRNT 200.00 DPTH 250.00	16,700	SCHOOL TAXABLE VALUE		16,700	
1649 County Route 38	ACRES 1.40		AG002 Ag Dist #2		.00 MT	
Norfolk, NY 13667	EAST-0353314 NRTH-1763767		FD028 Norfolk Fire Dist		16,700 TO M	
	DEED BOOK 2007 PG-16214					
	FULL MARKET VALUE	20,366				
***** 24.004-2-25 *****						
48 Lacombe Rd						
24.004-2-25	270 Mfg housing		VET WAR C 41122	0	9,840	0
Fedonick Randal	Norwood-Norfolk 406201	10,200	VET WAR T 41123	0	0	7,380
Fedonick Deborah	1996 Doublewide	73,500	Basic Star 41854	0	0	0
48 Lacombe Rd	FRNT 299.00 DPTH		COUNTY TAXABLE VALUE		63,660	24,600
Norfolk, NY 13667	ACRES 7.50		TOWN TAXABLE VALUE		66,120	
	EAST-0351185 NRTH-1767746		SCHOOL TAXABLE VALUE		48,900	
	DEED BOOK 1098 PG-848		FD028 Norfolk Fire Dist		73,500 TO M	
	FULL MARKET VALUE	89,634				
***** 24.004-3-1.2 *****						
Off CR 38						1- 55-15.32
24.004-3-1.2	322 Rural vac>10		COUNTY TAXABLE VALUE		10,800	
Kimble Barbara	Norwood-Norfolk 406201	10,800	TOWN TAXABLE VALUE		10,800	
371 Lacombe Rd	ACRES 24.20	10,800	SCHOOL TAXABLE VALUE		10,800	
Norfolk, NY 13667	EAST-0356744 NRTH-1767232		FD028 Norfolk Fire Dist		10,800 TO M	
	DEED BOOK 2007 PG-18673					
	FULL MARKET VALUE	13,171				
***** 24.004-3-1.3 *****						
Off CR 38						1- 55-15.33
24.004-3-1.3	322 Rural vac>10		COUNTY TAXABLE VALUE		8,000	
Kimble Barbara	Norwood-Norfolk 406201	8,000	TOWN TAXABLE VALUE		8,000	
371 Lacombe Rd	Land Locked	8,000	SCHOOL TAXABLE VALUE		8,000	
Norfolk, NY 13667	ACRES 40.00		FD028 Norfolk Fire Dist		8,000 TO M	
	EAST-0356738 NRTH-1766085					
	DEED BOOK 2007 PG-18673					
	FULL MARKET VALUE	9,756				

STATE OF NEW YORK
COUNTY - St Lawrence
TOWN - Norfolk
SWIS - 406289

2 0 1 5 T E N T A T I V E A S S E S S M E N T R O L L
T A X A B L E SECTION OF THE ROLL - 1

PAGE 372
VALUATION DATE-JUL 01, 2014
TAXABLE STATUS DATE-MAR 01, 2015

TAX MAP NUMBER SEQUENCE
UNIFORM PERCENT OF VALUE IS 082.00
UNIFORM PERCENT OF VALUE IS 082.00

TAX MAP PARCEL NUMBER	PROPERTY LOCATION & CLASS	ASSESSMENT	EXEMPTION CODE	COUNTY	TOWN	SCHOOL
CURRENT OWNERS NAME	SCHOOL DISTRICT	LAND	TAX DESCRIPTION	TAXABLE VALUE		
CURRENT OWNERS ADDRESS	PARCEL SIZE/GRID COORD	TOTAL	SPECIAL DISTRICTS	ACCOUNT NO.		

24.004-3-1.11	CR 38			24.004-3-1.11	*****	
Bastian Glenn P (Trustee)	322 Rural vac>10		COUNTY TAXABLE VALUE		1-	55-15.31
Attn: Charles M Carrithers	Norwood-Norfolk 406201	56,900	TOWN TAXABLE VALUE			
12515 Warwick Blvd	FRNT 995.00 DPTH	56,900	SCHOOL TAXABLE VALUE			
Newport News, VA 23606-2675	ACRES 271.50		FD028 Norfolk Fire Dist			
	EAST-0355004 NRTH-1766950					
	DEED BOOK 890 PG-00674					
	FULL MARKET VALUE	69,390				

24.004-3-1.12	1783 CR 38			24.004-3-1.12	*****	
Williams Thomas M	312 Vac w/imprv		COUNTY TAXABLE VALUE			
Williams Tracylyn M	Norwood-Norfolk 406201	10,500	TOWN TAXABLE VALUE			
727 Joseph Rd	ACRES 9.50	25,100	SCHOOL TAXABLE VALUE			
Hillsborough, NC 27278-9212	EAST-0356023 NRTH-1765527		FD028 Norfolk Fire Dist			
	DEED BOOK 1999 PG-3741					
	FULL MARKET VALUE	30,610				

24.004-3-1.13	CR 38			24.004-3-1.13	*****	
Bastian Glenn (Trustee)	322 Rural vac>10		COUNTY TAXABLE VALUE		1-	55-15.34
Attn: Charles M Carrithers	Norwood-Norfolk 406201	10,260	TOWN TAXABLE VALUE			
12515 Warwick Blvd	ACRES 48.80	10,260	SCHOOL TAXABLE VALUE			
Newport News, VA 23606-2675	EAST-0357786 NRTH-1766321		FD028 Norfolk Fire Dist			
	DEED BOOK 890 PG-00674					
	FULL MARKET VALUE	12,512				

24.004-3-2.1	1881 CR 38			24.004-3-2.1	*****	
Eurto Ralph A Sr	210 1 Family Res		RPTL466_f 41691	0	2,460	2,460 0
Eurto Tina Marie	Norwood-Norfolk 406201	7,400	Basic Star 41854	0	0	0 24,600
1881 County Route 38	Also 1082/21	33,000	COUNTY TAXABLE VALUE			
Norfolk, NY 13667	FRNT 132.00 DPTH 305.00		TOWN TAXABLE VALUE			
	ACRES 0.92		SCHOOL TAXABLE VALUE			
	EAST-0358597 NRTH-1765910		FD028 Norfolk Fire Dist			
	DEED BOOK 1082 PG-24					
	FULL MARKET VALUE	40,244				

24.004-3-3.11	1891 CR 38			24.004-3-3.11	*****	
Montroy Rebecca	210 1 Family Res		Basic Star 41854	0	0	1- 90- 1 24,600
Robinson Dallas	Norwood-Norfolk 406201	8,350	COUNTY TAXABLE VALUE			
1891 County Route 38	FRNT 246.00 DPTH 305.00	41,200	TOWN TAXABLE VALUE			
Norfolk, NY 13667	ACRES 1.70 BANK8888111		SCHOOL TAXABLE VALUE			
	EAST-0358749 NRTH-1765992		FD028 Norfolk Fire Dist			
	DEED BOOK 2003 PG-10774					
	FULL MARKET VALUE	50,244				

STATE OF NEW YORK
COUNTY - St Lawrence
TOWN - Norfolk
SWIS - 406289

2 0 1 5 T E N T A T I V E A S S E S S M E N T R O L L
T A X A B L E SECTION OF THE ROLL - 1

PAGE 373
VALUATION DATE-JUL 01, 2014
TAXABLE STATUS DATE-MAR 01, 2015

TAX MAP NUMBER SEQUENCE
UNIFORM PERCENT OF VALUE IS 082.00
UNIFORM PERCENT OF VALUE IS 082.00

TAX MAP PARCEL NUMBER	PROPERTY LOCATION & CLASS	ASSESSMENT	EXEMPTION CODE	COUNTY	TOWN	SCHOOL
CURRENT OWNERS NAME	SCHOOL DISTRICT	LAND	TAX DESCRIPTION	TAXABLE VALUE		
CURRENT OWNERS ADDRESS	PARCEL SIZE/GRID COORD	TOTAL	SPECIAL DISTRICTS	ACCOUNT NO.		

24.004-3-3.12	1895 CR 38			24.004-3-3.12	*****	
Emlaw Clifford R	270 Mfg housing		COUNTY TAXABLE VALUE	71,900		
Emlaw Ann	Norwood-Norfolk 406201	8,530	TOWN TAXABLE VALUE	71,900		
1895 County Route 38	FRNT 150.00 DPTH 305.00	71,900	SCHOOL TAXABLE VALUE	71,900		
Norfolk, NY 13667	ACRES 1.10 BANK8888830		FD028 Norfolk Fire Dist	71,900 TO M		
	EAST-0358930 NRTH-1766142					
	DEED BOOK 1088 PG-317					
	FULL MARKET VALUE	87,683				

24.004-3-5	1905 CR 38			24.004-3-5	*****	
Roy Marc J	240 Rural res		Basic Star 41854	0	0	1-104- 8
Roy Elizabeth L	Norwood-Norfolk 406201	12,600	COUNTY TAXABLE VALUE	85,600	0	24,600
1905 County Route 38	Also 1033/706	85,600	TOWN TAXABLE VALUE	85,600		
Norfolk, NY 13667	Ranch		SCHOOL TAXABLE VALUE	61,000		
	ACRES 14.40		FD028 Norfolk Fire Dist	85,600 TO M		
	EAST-0358432 NRTH-1766552					
	DEED BOOK 1033 PG-00704					
	FULL MARKET VALUE	104,390				

24.004-3-6	1909 CR 38			24.004-3-6	*****	
North Country Savings Bank	210 1 Family Res		COUNTY TAXABLE VALUE	64,100	1- 84-15	
127 Main St	Norwood-Norfolk 406201	8,300	TOWN TAXABLE VALUE	64,100		
Canton, NY 13617	Ranch	64,100	SCHOOL TAXABLE VALUE	64,100		
	FRNT 200.00 DPTH		FD028 Norfolk Fire Dist	64,100 TO M		
	ACRES 1.40					
	EAST-0359209 NRTH-1766298					
	DEED BOOK 2014 PG-13005					
	FULL MARKET VALUE	78,171				

24.004-3-7	1917 CR 38			24.004-3-7	*****	
Bosjolie Kevin W	210 1 Family Res		Basic Star 41854	0	0	1- 48-13
1917 County Route 38	Norwood-Norfolk 406201	5,700	COUNTY TAXABLE VALUE	84,600	0	24,600
Norfolk, NY 13667	FRNT 100.00 DPTH 225.00	84,600	TOWN TAXABLE VALUE	84,600		
	EAST-0359355 NRTH-1766370		SCHOOL TAXABLE VALUE	60,000		
	DEED BOOK 2008 PG-13078		FD028 Norfolk Fire Dist	84,600 TO M		
	FULL MARKET VALUE	103,171				

24.004-3-8	1921 CR 38			24.004-3-8	*****	
Dickinson Tara L	210 1 Family Res		Basic Star 41854	0	0	1- 58-11
1921 County Route 38	Norwood-Norfolk 406201	5,700	COUNTY TAXABLE VALUE	32,100	0	24,600
Norfolk, NY 13667	FRNT 100.00 DPTH 225.00	32,100	TOWN TAXABLE VALUE	32,100		
	BANK8888150		SCHOOL TAXABLE VALUE	7,500		
	EAST-0359438 NRTH-1766414		FD028 Norfolk Fire Dist	32,100 TO M		
	DEED BOOK 2001 PG-14844					
	FULL MARKET VALUE	39,146				

STATE OF NEW YORK
COUNTY - St Lawrence
TOWN - Norfolk
SWIS - 406289

2 0 1 5 T E N T A T I V E A S S E S S M E N T R O L L
T A X A B L E SECTION OF THE ROLL - 1

PAGE 374
VALUATION DATE-JUL 01, 2014
TAXABLE STATUS DATE-MAR 01, 2015

TAX MAP NUMBER SEQUENCE
UNIFORM PERCENT OF VALUE IS 082.00
UNIFORM PERCENT OF VALUE IS 082.00

TAX MAP PARCEL NUMBER	PROPERTY LOCATION & CLASS	ASSESSMENT	EXEMPTION CODE	COUNTY	TOWN	SCHOOL
CURRENT OWNERS NAME	SCHOOL DISTRICT	LAND	TAX DESCRIPTION	TAXABLE VALUE		
CURRENT OWNERS ADDRESS	PARCEL SIZE/GRID COORD	TOTAL	SPECIAL DISTRICTS	ACCOUNT NO.		

1929 CR 38	210 1 Family Res			24.004-3-9.1		*****
24.004-3-9.1	Norwood-Norfolk 406201	8,300	COUNTY TAXABLE VALUE			1- 36- 6 &
Flynn Sheila A (LU)	275x300x225x75x100x225	89,600	TOWN TAXABLE VALUE			
51 W Orvis Street	Merged 24.004-3-9 & 11		SCHOOL TAXABLE VALUE			
Massena, NY 13662	FRNT 275.00 DPTH 300.00		FD028 Norfolk Fire Dist		89,600 TO M	
	ACRES 1.70					
	EAST-0359554 NRTH-1766551					
	DEED BOOK 2014 PG-16314					
	FULL MARKET VALUE	109,268				

1945C CR 38	210 1 Family Res		Basic Star 41854	24.004-3-10.2		*****
24.004-3-10.2	Norwood-Norfolk 406201	8,500	COUNTY TAXABLE VALUE			1-104-11.2
Seguin Norman J	Land-Locked	49,300	TOWN TAXABLE VALUE			0 24,600
Seguin Lisa	ACRES 2.10		SCHOOL TAXABLE VALUE			
1945C County Route 38	EAST-0359657 NRTH-1766830		FD028 Norfolk Fire Dist		49,300 TO M	
Norfolk, NY 13667	DEED BOOK 1098 PG-759					
	FULL MARKET VALUE	60,122				

1945 CR 38	210 1 Family Res			24.004-3-10.11		*****
24.004-3-10.11	Norwood-Norfolk 406201	500	COUNTY TAXABLE VALUE			1-104-11.1
Seguin Lloyd M	FRNT 100.00 DPTH 225.00	26,500	TOWN TAXABLE VALUE			
Seguin Mary Ann	ACRES 0.52		SCHOOL TAXABLE VALUE			
5472 County Route 14	EAST-0359929 NRTH-1766737		FD028 Norfolk Fire Dist		26,500 TO M	
Chase Mills, NY 13621	DEED BOOK 1029 PG-00264					
	FULL MARKET VALUE	32,317				

1945D CR 38	312 Vac w/imprv			24.004-3-10.12		*****
24.004-3-10.12	Norwood-Norfolk 406201	22,500	COUNTY TAXABLE VALUE			1-104-11.12
Seguin Lloyd M	Vacant Land W/imp	23,000	TOWN TAXABLE VALUE			
Seguin Mary Ann	FRNT 97.00 DPTH		SCHOOL TAXABLE VALUE			
5472 County Route 14	ACRES 79.50		FD028 Norfolk Fire Dist		23,000 TO M	
Chase Mills, NY 13621	EAST-0358915 NRTH-1767282					
	DEED BOOK 999 PG-00902					
	FULL MARKET VALUE	28,049				

1939 CR 38	210 1 Family Res		Enhanced S 41834	24.004-3-12		*****
24.004-3-12	Norwood-Norfolk 406201	8,000	COUNTY TAXABLE VALUE			1- 23- 7
Charter Fred	FRNT 200.00 DPTH 225.00	22,500	TOWN TAXABLE VALUE			0 22,500
Charter Gwen	ACRES 1.00		SCHOOL TAXABLE VALUE			
1939 County Route 38	EAST-0359801 NRTH-1766654		FD028 Norfolk Fire Dist		22,500 TO M	
Norfolk, NY 13667	DEED BOOK 908 PG-00553					
	FULL MARKET VALUE	27,439				

STATE OF NEW YORK
COUNTY - St Lawrence
TOWN - Norfolk
SWIS - 406289

2 0 1 5 T E N T A T I V E A S S E S S M E N T R O L L
T A X A B L E SECTION OF THE ROLL - 1

PAGE 375
VALUATION DATE-JUL 01, 2014
TAXABLE STATUS DATE-MAR 01, 2015

TAX MAP NUMBER SEQUENCE
UNIFORM PERCENT OF VALUE IS 082.00
UNIFORM PERCENT OF VALUE IS 082.00

TAX MAP PARCEL NUMBER	PROPERTY LOCATION & CLASS	ASSESSMENT	EXEMPTION CODE	COUNTY	TOWN	SCHOOL
CURRENT OWNERS NAME	SCHOOL DISTRICT	LAND	TAX DESCRIPTION	TAXABLE VALUE		
CURRENT OWNERS ADDRESS	PARCEL SIZE/GRID COORD	TOTAL	SPECIAL DISTRICTS	ACCOUNT NO.		
***** 24.004-3-15 *****						
1936 CR 38						1- 75- 5
24.004-3-15	210 1 Family Res		Enhanced S 41834	0	0	0 53,550
McCarthy Thomas	Norwood-Norfolk 406201	6,400	COUNTY TAXABLE VALUE		56,400	
McCarthy Joan	FRNT 100.00 DPTH 300.00	56,400	TOWN TAXABLE VALUE		56,400	
1936 County Route 38	EAST-0359944 NRTH-1766412		SCHOOL TAXABLE VALUE		2,850	
Norfolk, NY 13667	DEED BOOK 879 PG-00059		FD028 Norfolk Fire Dist		56,400 TO M	
	FULL MARKET VALUE	68,780				
***** 24.004-3-16.1 *****						
1928 CR 38						1-121-15.1
24.004-3-16.1	210 1 Family Res		VET COM C 41132	0	16,400	0 0
Bendt Kyong M	Norwood-Norfolk 406201	5,500	VET COM T 41133	0	0	12,300 0
1928 County Route 38	FRNT 98.00 DPTH 200.00	77,300	Basic Star 41854	0	0	0 24,600
Norfolk, NY 13667	ACRES 0.45		COUNTY TAXABLE VALUE		60,900	
	EAST-0359713 NRTH-1766283		TOWN TAXABLE VALUE		65,000	
	DEED BOOK 2008 PG-6582		SCHOOL TAXABLE VALUE		52,700	
	FULL MARKET VALUE	94,268	FD028 Norfolk Fire Dist		77,300 TO M	
***** 24.004-3-16.2 *****						
CR 38						1-121-15.2
24.004-3-16.2	314 Rural vac<10		COUNTY TAXABLE VALUE		6,500	
Bendt Kyong M	Norwood-Norfolk 406201	6,500	TOWN TAXABLE VALUE		6,500	
1928 County Route 38	FRNT 170.00 DPTH 200.00	6,500	SCHOOL TAXABLE VALUE		6,500	
Norfolk, NY 13667	EAST-0359827 NRTH-1766339		FD028 Norfolk Fire Dist		6,500 TO M	
	DEED BOOK 2008 PG-6582					
	FULL MARKET VALUE	7,927				
***** 24.004-3-17 *****						
CR 38						1-127-15
24.004-3-17	314 Rural vac<10		COUNTY TAXABLE VALUE		3,400	
Bendt Kyong M	Norwood-Norfolk 406201	3,400	TOWN TAXABLE VALUE		3,400	
1928 County Route 38	FRNT 100.00 DPTH 200.00	3,400	SCHOOL TAXABLE VALUE		3,400	
Norfolk, NY 13667	EAST-0359627 NRTH-1766228		FD028 Norfolk Fire Dist		3,400 TO M	
	DEED BOOK 2008 PG-6582					
	FULL MARKET VALUE	4,146				
***** 24.004-3-18.1 *****						
CR 38						1- 24-15.1
24.004-3-18.1	322 Rural vac>10		COUNTY TAXABLE VALUE		24,700	
Village of Massena	Norwood-Norfolk 406201	24,700	TOWN TAXABLE VALUE		24,700	
60 Main St	ACRES 93.40	24,700	SCHOOL TAXABLE VALUE		24,700	
Massena, NY 13662	EAST-0359442 NRTH-1765272		FD028 Norfolk Fire Dist		24,700 TO M	
	DEED BOOK 998 PG-00914					
	FULL MARKET VALUE	30,122				
***** 24.004-3-18.2 *****						
CR 38						1- 24-15.2
24.004-3-18.2	314 Rural vac<10		COUNTY TAXABLE VALUE		5,740	
Kishpaugh Wayne	Norwood-Norfolk 406201	5,740	TOWN TAXABLE VALUE		5,740	
Kishpaugh Patricia	FRNT 250.00 DPTH 200.00	5,740	SCHOOL TAXABLE VALUE		5,740	
176 Forest Hill Rd	ACRES 1.15		FD028 Norfolk Fire Dist		5,740 TO M	
Apalachin, NY 13732	EAST-0359379 NRTH-1766066					
	DEED BOOK 1012 PG-00061					
	FULL MARKET VALUE	7,000				

STATE OF NEW YORK
COUNTY - St Lawrence
TOWN - Norfolk
SWIS - 406289

2 0 1 5 T E N T A T I V E A S S E S S M E N T R O L L
T A X A B L E SECTION OF THE ROLL - 1

PAGE 376
VALUATION DATE-JUL 01, 2014
TAXABLE STATUS DATE-MAR 01, 2015

TAX MAP NUMBER SEQUENCE
UNIFORM PERCENT OF VALUE IS 082.00
UNIFORM PERCENT OF VALUE IS 082.00

TAX MAP PARCEL NUMBER	PROPERTY LOCATION & CLASS	ASSESSMENT	EXEMPTION CODE	COUNTY	TOWN	SCHOOL
CURRENT OWNERS NAME	SCHOOL DISTRICT	LAND	TAX DESCRIPTION	TAXABLE VALUE		
CURRENT OWNERS ADDRESS	PARCEL SIZE/GRID COORD	TOTAL	SPECIAL DISTRICTS			ACCOUNT NO.

24.004-3-19	1902 CR 38			24.004-3-19		1- 67- 2
Bobbie Edward E	210 1 Family Res		Basic Star 41854	0	0	24,600
Bobbie Donna M	Norwood-Norfolk 406201	8,500	COUNTY TAXABLE VALUE		42,600	
1902 County Route 38	FRNT 250.00 DPTH 200.00	42,600	TOWN TAXABLE VALUE		42,600	
Norfolk, NY 13667	ACRES 1.10		SCHOOL TAXABLE VALUE		18,000	
	EAST-0359118 NRTH-1765895		FD028 Norfolk Fire Dist		42,600 TO M	
	DEED BOOK 1999 PG-17043					
	FULL MARKET VALUE	51,951				

24.004-3-21	1892 CR 38			24.004-3-21		1- 24-14
Kissel Sandra	210 1 Family Res		Basic Star 41854	0	0	24,600
1892 County Route 38	Norwood-Norfolk 406201	5,600	COUNTY TAXABLE VALUE		46,400	
Norfolk, NY 13667	FRNT 100.00 DPTH 200.00	46,400	TOWN TAXABLE VALUE		46,400	
	EAST-0359004 NRTH-1765809		SCHOOL TAXABLE VALUE		21,800	
	DEED BOOK 1097 PG-863		FD028 Norfolk Fire Dist		46,400 TO M	
	FULL MARKET VALUE	56,585				

24.004-3-22	1880 CR 38			24.004-3-22		1- 19- 7
Bullock Gene A	210 1 Family Res		Enhanced S 41834	0	0	53,550
Bullock Susan M	Norwood-Norfolk 406201	8,500	COUNTY TAXABLE VALUE		71,600	
1880 County Route 38	Split Level	71,600	TOWN TAXABLE VALUE		71,600	
Norfolk, NY 13667	FRNT 200.00 DPTH 300.00		SCHOOL TAXABLE VALUE		18,050	
	ACRES 1.40		FD028 Norfolk Fire Dist		71,600 TO M	
	EAST-0358796 NRTH-1765636					
	DEED BOOK 00872 PG-00356					
	FULL MARKET VALUE	87,317				

24.004-3-24.1	1874 CR 38			24.004-3-24.1		1- 32-15
Haverstock Carl	210 1 Family Res		Basic Star 41854	0	0	24,600
Haverstock Irene	Norwood-Norfolk 406201	9,000	COUNTY TAXABLE VALUE		32,200	
1874 County Route 38	Modular Home (1974)	32,200	TOWN TAXABLE VALUE		32,200	
Norfolk, NY 13667	ACRES 3.90		SCHOOL TAXABLE VALUE		7,600	
	EAST-0358756 NRTH-1765325		FD028 Norfolk Fire Dist		32,200 TO M	
	DEED BOOK 985 PG-00866					
	FULL MARKET VALUE	39,268				

24.004-3-25	1866 CR 38			24.004-3-25		1- 58-12
Monroe Donald	210 1 Family Res		VET COM C 41132	0	13,000	0
Monroe Bonnie	Norwood-Norfolk 406201	8,100	VET COM T 41133	0	0	12,300
1866 County Route 38	FRNT 200.00 DPTH 225.00	52,000	Basic Star 41854	0	0	24,600
Norfolk, NY 13667	ACRES 1.00		COUNTY TAXABLE VALUE		39,000	
	EAST-0358475 NRTH-1765470		TOWN TAXABLE VALUE		39,700	
	DEED BOOK 892 PG-00304		SCHOOL TAXABLE VALUE		27,400	
	FULL MARKET VALUE	63,415	FD028 Norfolk Fire Dist		52,000 TO M	

STATE OF NEW YORK
 COUNTY - St Lawrence
 TOWN - Norfolk
 SWIS - 406289

2 0 1 5 T E N T A T I V E A S S E S S M E N T R O L L
 T A X A B L E SECTION OF THE ROLL - 1

PAGE 377
 VALUATION DATE-JUL 01, 2014
 TAXABLE STATUS DATE-MAR 01, 2015

TAX MAP NUMBER SEQUENCE
 UNIFORM PERCENT OF VALUE IS 082.00
 UNIFORM PERCENT OF VALUE IS 082.00

TAX MAP PARCEL NUMBER	PROPERTY LOCATION & CLASS	ASSESSMENT	EXEMPTION CODE	COUNTY	TOWN	SCHOOL
CURRENT OWNERS NAME	SCHOOL DISTRICT	LAND	TAX DESCRIPTION	TAXABLE VALUE		ACCOUNT NO.
CURRENT OWNERS ADDRESS	PARCEL SIZE/GRID COORD	TOTAL	SPECIAL DISTRICTS			

24.004-3-26.11	1852 CR 38 240 Rural res		Basic Star 41854	0	0	1- 22- 5.1
Castle Sean P	Norwood-Norfolk 406201	24,700	COUNTY TAXABLE VALUE		71,900	24,600
Castle Meghan A	ACRES 92.10	71,900	TOWN TAXABLE VALUE		71,900	
1852 County Route 38	EAST-0358807 NRTH-1764122		SCHOOL TAXABLE VALUE		47,300	
Norfolk, NY 13667	DEED BOOK 2013 PG-9620		FD028 Norfolk Fire Dist		71,900 TO M	
	FULL MARKET VALUE	87,683				

24.004-3-27.11	1844 CR 38 270 Mfg housing		Basic Star 41854	0	0	1- 62-12
Sovie Nicholas	Norwood-Norfolk 406201	6,700	COUNTY TAXABLE VALUE		46,800	24,600
French Kierstin	Garage & Pole Barn	46,800	TOWN TAXABLE VALUE		46,800	
1844 County Route 38	125x233x150x130		SCHOOL TAXABLE VALUE		22,200	
Norfolk, NY 13667	FRNT 130.00 DPTH 233.00		FD028 Norfolk Fire Dist		46,800 TO M	
	ACRES 0.67					
	EAST-0357937 NRTH-1765222					
	DEED BOOK 2009 PG-14214					
	FULL MARKET VALUE	57,073				

24.004-3-28	1834 CR 38 210 1 Family Res		VET WAR C 41122	0	7,500	1- 62-13
LaDue Frank W	Norwood-Norfolk 406201	8,700	VET WAR T 41123	0	0	0
LaDue Phyllis M	ACRES 1.20	50,000	Enhanced S 41834	0	0	7,380
1834 County Route 38	EAST-0357734 NRTH-1765143		COUNTY TAXABLE VALUE		42,500	50,000
Norfolk, NY 13667	DEED BOOK 2004 PG-14391		TOWN TAXABLE VALUE		42,620	
	FULL MARKET VALUE	60,976	SCHOOL TAXABLE VALUE		0	
			FD028 Norfolk Fire Dist		50,000 TO M	

24.004-3-29	1828 CR 38 210 1 Family Res		Basic Star 41854	0	0	1- 67- 4
Tankersley Helen G	Norwood-Norfolk 406201	5,700	COUNTY TAXABLE VALUE		22,400	22,400
1828 County Route 38	FRNT 100.00 DPTH 233.00	22,400	TOWN TAXABLE VALUE		22,400	
Norfolk, NY 13667	EAST-0357581 NRTH-1765064		SCHOOL TAXABLE VALUE		0	
	DEED BOOK 2006 PG-22526		FD028 Norfolk Fire Dist		22,400 TO M	
	FULL MARKET VALUE	27,317				

24.004-3-30.1	CR 38 314 Rural vac<10		COUNTY TAXABLE VALUE		1,000	1- 67- 5
Tankersley Helen G	Norwood-Norfolk 406201	1,000	TOWN TAXABLE VALUE		1,000	
1828 County Route 38	FRNT 50.00 DPTH 233.00	1,000	SCHOOL TAXABLE VALUE		1,000	
Norfolk, NY 13667	EAST-0357536 NRTH-1765047		FD028 Norfolk Fire Dist		1,000 TO M	
	DEED BOOK 2006 PG-22526					
	FULL MARKET VALUE	1,220				

STATE OF NEW YORK
COUNTY - St Lawrence
TOWN - Norfolk
SWIS - 406289

2 0 1 5 T E N T A T I V E A S S E S S M E N T R O L L
T A X A B L E SECTION OF THE ROLL - 1

PAGE 378
VALUATION DATE-JUL 01, 2014
TAXABLE STATUS DATE-MAR 01, 2015

TAX MAP NUMBER SEQUENCE
UNIFORM PERCENT OF VALUE IS 082.00
UNIFORM PERCENT OF VALUE IS 082.00

TAX MAP PARCEL NUMBER	PROPERTY LOCATION & CLASS	ASSESSMENT	EXEMPTION CODE	COUNTY	TOWN	SCHOOL
CURRENT OWNERS NAME	SCHOOL DISTRICT	LAND	TAX DESCRIPTION	TAXABLE VALUE		
CURRENT OWNERS ADDRESS	PARCEL SIZE/GRID COORD	TOTAL	SPECIAL DISTRICTS	ACCOUNT NO.		
***** 24.004-3-30.2 *****						
24.004-3-30.2	CR 38					
Burnett James L	314 Rural vac<10		COUNTY TAXABLE VALUE	1,000		
1820 County Route 38	Norwood-Norfolk 406201	1,000	TOWN TAXABLE VALUE	1,000		
Norfolk, NY 13667	FRNT 50.00 DPTH 233.00	1,000	SCHOOL TAXABLE VALUE	1,000		
	ACRES 0.27		FD028 Norfolk Fire Dist	1,000 TO M		
	EAST-0357499 NRTH-1765032					
	DEED BOOK 2005 PG-20408					
	FULL MARKET VALUE	1,220				
***** 24.004-3-31 *****						
24.004-3-31	1820 CR 38					1- 19-10
Burnett James L	210 1 Family Res		RPTL466_f 41691	0	2,460	0
1820 County Route 38	Norwood-Norfolk 406201	8,000	Enhanced S 41834	0	0	53,550
Norfolk, NY 13667	Also 1042/808	62,500	COUNTY TAXABLE VALUE		60,040	
	200'X233'X145'X233'		TOWN TAXABLE VALUE		60,040	
	FRNT 200.00 DPTH		SCHOOL TAXABLE VALUE		8,950	
	ACRES 0.94		FD028 Norfolk Fire Dist		62,500 TO M	
	EAST-0357360 NRTH-1764998					
	DEED BOOK 1042 PG-00806					
	FULL MARKET VALUE	76,220				
***** 24.004-3-32 *****						
24.004-3-32	3 Brothers Rd & 1798 Cr 38					1- 63- 9
Bouche Diane	270 Mfg housing		Basic Star 41854	0	0	24,600
1798 County Route 38	Norwood-Norfolk 406201	8,000	COUNTY TAXABLE VALUE		24,800	
Norfolk, NY 13667	Life Use To John Bullock.	24,800	TOWN TAXABLE VALUE		24,800	
	Trlr .5 Ar		SCHOOL TAXABLE VALUE		200	
	ACRES 1.20		FD028 Norfolk Fire Dist		24,800 TO M	
	EAST-0356889 NRTH-1764864					
	DEED BOOK 1998 PG-13631					
	FULL MARKET VALUE	30,244				
***** 24.004-3-33.12 *****						
24.004-3-33.12	Brothers Rd					
LaDue Harry	314 Rural vac<10		COUNTY TAXABLE VALUE		1,500	
45 Brothers Rd	Norwood-Norfolk 406201	1,500	TOWN TAXABLE VALUE		1,500	
Norfolk, NY 13667	FRNT 60.00 DPTH 379.00	1,500	SCHOOL TAXABLE VALUE		1,500	
	EAST-0357388 NRTH-1764202		FD028 Norfolk Fire Dist		1,500 TO M	
	DEED BOOK 2012 PG-19911					
	FULL MARKET VALUE	1,829				
***** 24.004-3-33.111 *****						
24.004-3-33.111	Brothers Rd					1- 62-15
Cross Thorold P	322 Rural vac>10		COUNTY TAXABLE VALUE		16,200	
Cross Norma Jean	Norwood-Norfolk 406201	16,200	TOWN TAXABLE VALUE		16,200	
PO Box 484	Barn W/trlr	16,200	SCHOOL TAXABLE VALUE		16,200	
Norfolk, NY 13667	FRNT 1655.00 DPTH		FD028 Norfolk Fire Dist		16,200 TO M	
	ACRES 25.10					
	EAST-0358073 NRTH-1763262					
	DEED BOOK 1042 PG-00572					
	FULL MARKET VALUE	19,756				

STATE OF NEW YORK
 COUNTY - St Lawrence
 TOWN - Norfolk
 SWIS - 406289

2 0 1 5 T E N T A T I V E A S S E S S M E N T R O L L
 T A X A B L E SECTION OF THE ROLL - 1

PAGE 379
 VALUATION DATE-JUL 01, 2014
 TAXABLE STATUS DATE-MAR 01, 2015

TAX MAP NUMBER SEQUENCE
 UNIFORM PERCENT OF VALUE IS 082.00
 UNIFORM PERCENT OF VALUE IS 082.00

TAX MAP PARCEL NUMBER	PROPERTY LOCATION & CLASS	ASSESSMENT	EXEMPTION CODE	COUNTY	TOWN	SCHOOL
CURRENT OWNERS NAME	SCHOOL DISTRICT	LAND	TAX DESCRIPTION	TAXABLE VALUE		
CURRENT OWNERS ADDRESS	PARCEL SIZE/GRID COORD	TOTAL	SPECIAL DISTRICTS			ACCOUNT NO.

24.004-3-33.112	33 Brothers Rd 270 Mfg housing		COUNTY TAXABLE VALUE	25,000		
Phelps Timothy	Norwood-Norfolk 406201	10,000	TOWN TAXABLE VALUE	25,000		
33 Brothers Rd	FRNT 762.00 DPTH	25,000	SCHOOL TAXABLE VALUE	25,000		
Norfolk, NY 13667	ACRES 9.20		FD028 Norfolk Fire Dist	25,000 TO M		
	EAST-0357173 NRTH-1764644					
	DEED BOOK 2014 PG-8224					
	FULL MARKET VALUE	30,488				

24.004-3-34.11	45 Brothers Rd 210 1 Family Res		Enhanced S 41834	0	0	1- 62-15.2 53,550
Ladue Harry Charles	Norwood-Norfolk 406201	8,500	COUNTY TAXABLE VALUE	61,900		
45 Brothers Rd	FRNT 222.00 DPTH 360.00	61,900	TOWN TAXABLE VALUE	61,900		
Norfolk, NY 13667	ACRES 1.70		SCHOOL TAXABLE VALUE	8,350		
	EAST-0357449 NRTH-1764075		FD028 Norfolk Fire Dist	61,900 TO M		
	DEED BOOK 906 PG-00221					
	FULL MARKET VALUE	75,488				

24.004-3-34.12	51 Brothers Rd 270 Mfg housing		Enhanced S 41834	0	0	0 29,600
Martell Russell	Norwood-Norfolk 406201	8,000	COUNTY TAXABLE VALUE	29,600		
Martell Sally	Trlr 1993 14X60	29,600	TOWN TAXABLE VALUE	29,600		
51 Brothers Rd	FRNT 178.00 DPTH 360.00		SCHOOL TAXABLE VALUE	0		
Norfolk, NY 13667	ACRES 1.60		FD028 Norfolk Fire Dist	29,600 TO M		
	EAST-0357521 NRTH-1763895					
	DEED BOOK 1076 PG-43					
	FULL MARKET VALUE	36,098				

24.004-3-35.1	143 Brothers Rd 322 Rural vac>10		COUNTY TAXABLE VALUE	8,300		1- 63- 1
LaDue Frank Wm	Norwood-Norfolk 406201	8,300	TOWN TAXABLE VALUE	8,300		
1834 County Route 38	ACRES 83.50	8,300	SCHOOL TAXABLE VALUE	8,300		
Norfolk, NY 13667	EAST-0359277 NRTH-1762100		FD028 Norfolk Fire Dist	8,300 TO M		
	DEED BOOK 00977 PG-01082					
	FULL MARKET VALUE	10,122				

24.004-3-35.2	2 Trudell Rd 210 1 Family Res		Basic Star 41854	0	0	0 24,600
Maynard David M	Norwood-Norfolk 406201	8,900	COUNTY TAXABLE VALUE	85,000		
2 Trudell Rd	FRNT 262.00 DPTH 248.00	85,000	TOWN TAXABLE VALUE	85,000		
Norfolk, NY 13667	ACRES 1.50		SCHOOL TAXABLE VALUE	60,400		
	EAST-0358508 NRTH-1761229		FD028 Norfolk Fire Dist	85,000 TO M		
	DEED BOOK 2008 PG-18907					
	FULL MARKET VALUE	103,659				

STATE OF NEW YORK
COUNTY - St Lawrence
TOWN - Norfolk
SWIS - 406289

2 0 1 5 T E N T A T I V E A S S E S S M E N T R O L L
T A X A B L E SECTION OF THE ROLL - 1

PAGE 380
VALUATION DATE-JUL 01, 2014
TAXABLE STATUS DATE-MAR 01, 2015

TAX MAP NUMBER SEQUENCE
UNIFORM PERCENT OF VALUE IS 082.00
UNIFORM PERCENT OF VALUE IS 082.00

TAX MAP PARCEL NUMBER	PROPERTY LOCATION & CLASS	ASSESSMENT	EXEMPTION CODE	COUNTY	TOWN	SCHOOL
CURRENT OWNERS NAME	SCHOOL DISTRICT	LAND	TAX DESCRIPTION	TAXABLE VALUE		
CURRENT OWNERS ADDRESS	PARCEL SIZE/GRID COORD	TOTAL	SPECIAL DISTRICTS	ACCOUNT NO.		
***** 24.004-3-35.3 *****						
24.004-3-35.3	137 Brothers Rd 270 Mfg housing		Basic Star 41854	0	0	24,600
Bullock Gary W	Norwood-Norfolk 406201	8,200	COUNTY TAXABLE VALUE		61,800	
Bullock Beth A	257'x266'x240'x272'	61,800	TOWN TAXABLE VALUE		61,800	
137 Brothers Rd	FRNT 257.00 DPTH 269.00		SCHOOL TAXABLE VALUE		37,200	
Norfolk, NY 13667	ACRES 1.50		FD028 Norfolk Fire Dist		61,800 TO M	
	EAST-0358655 NRTH-1762029					
	DEED BOOK 2004 PG-13658					
	FULL MARKET VALUE	75,366				
***** 24.004-3-36 *****						
24.004-3-36	1963,1965, 1973 CR 38 270 Mfg housing		Basic Star 41854	0	0	1- 84-12.1 24,600
Arcet Diane	Massena 1 405801	23,800	COUNTY TAXABLE VALUE		28,800	
Martin Phillip	Plumbrook Rd	28,800	TOWN TAXABLE VALUE		28,800	
1965 County Route 38	Trlr 1973 Newport 12X50		SCHOOL TAXABLE VALUE		4,200	
Norfolk, NY 13667	ACRES 71.80		FD028 Norfolk Fire Dist		28,800 TO M	
	EAST-0360162 NRTH-1767335					
	DEED BOOK 2006 PG-2099					
	FULL MARKET VALUE	35,122				
***** 24.004-3-37 *****						
24.004-3-37	1971 CR 38 270 Mfg housing		COUNTY TAXABLE VALUE		11,700	1- 84-12.3
LaRose Sheri	Massena 1 405801	6,700	TOWN TAXABLE VALUE		11,700	
PO Box 225	FRNT 150.00 DPTH 200.00	11,700	SCHOOL TAXABLE VALUE		11,700	
Massena, NY 13662	ACRES 0.69		FD028 Norfolk Fire Dist		11,700 TO M	
	EAST-0360405 NRTH-1767028					
	DEED BOOK 2012 PG-18701					
	FULL MARKET VALUE	14,268				
***** 24.004-3-38 *****						
24.004-3-38	1952 CR 38 210 1 Family Res		COUNTY TAXABLE VALUE		57,200	
Despaw Roger	Massena 1 405801	8,500	TOWN TAXABLE VALUE		57,200	
1952 County Route 38	Also 1097/445	57,200	SCHOOL TAXABLE VALUE		57,200	
Norfolk, NY 13667	FRNT 205.00 DPTH 275.00		FD028 Norfolk Fire Dist		57,200 TO M	
	ACRES 1.10					
	EAST-0360334 NRTH-1766676					
	DEED BOOK 1057 PG-759					
	FULL MARKET VALUE	69,756				
***** 24.004-3-39 *****						
24.004-3-39	1948 CR 38 210 1 Family Res		Basic Star 41854	0	0	1- 54-14 24,600
LaValley Warren W	Massena 1 405801	9,200	COUNTY TAXABLE VALUE		80,300	
LaValley Valerie J	Also 1055/1058 & 1072/319	80,300	TOWN TAXABLE VALUE		80,300	
1948 County Route 38	FRNT 295.00 DPTH 220.00		SCHOOL TAXABLE VALUE		55,700	
Norfolk, NY 13667	ACRES 1.50		FD028 Norfolk Fire Dist		80,300 TO M	
	EAST-0360100 NRTH-1766524					
	DEED BOOK 00974 PG-00919					
	FULL MARKET VALUE	97,927				

STATE OF NEW YORK
 COUNTY - St Lawrence
 TOWN - Norfolk
 SWIS - 406289

2 0 1 5 T E N T A T I V E A S S E S S M E N T R O L L
 T A X A B L E S E C T I O N O F T H E R O L L - 1
 M A P S E C T I O N - 0 2 4
 S U B - S E C T I O N - 0 0 4
 U N I F O R M P E R C E N T O F V A L U E I S 0 8 2 . 0 0

PAGE 381
 VALUATION DATE-JUL 01, 2014
 TAXABLE STATUS DATE-MAR 01, 2015
 RPS150/V04/L015
 CURRENT DATE 4/30/2015

*** S P E C I A L D I S T R I C T S U M M A R Y ***

CODE	DISTRICT NAME	TOTAL PARCELS	EXTENSION TYPE	EXTENSION VALUE	AD VALOREM VALUE	EXEMPT AMOUNT	TAXABLE VALUE
AG002	Ag Dist #2	65	MOVTAX				
FD028	Norfolk Fire D	136	TOTAL M		5779,310		5779,310

*** S C H O O L D I S T R I C T S U M M A R Y ***

CODE	DISTRICT NAME	TOTAL PARCELS	ASSESSED LAND	ASSESSED TOTAL	EXEMPT AMOUNT	TOTAL TAXABLE	STAR AMOUNT	STAR TAXABLE
405801	Massena 1	4	48,200	178,000		178,000	49,200	128,800
406201	Norwood-Norfolk	132	1270,220	5601,310		5601,310	2301,200	3300,110
	S U B - T O T A L	136	1318,420	5779,310		5779,310	2350,400	3428,910
	T O T A L	136	1318,420	5779,310		5779,310	2350,400	3428,910

*** S Y S T E M C O D E S S U M M A R Y ***

NO SYSTEM EXEMPTIONS AT THIS LEVEL

*** E X E M P T I O N S U M M A R Y ***

CODE	DESCRIPTION	TOTAL PARCELS	COUNTY	TOWN	SCHOOL
41101	Vet Eligib	1	4,658	4,658	
41122	VET WAR C	8	64,305		
41123	VET WAR T	8		51,885	
41132	VET COM C	10	147,200		
41133	VET COM T	10		120,400	
41142	VET DIS C	5	84,510		
41143	VET DIS T	4		68,300	
41691	RPTL466_f	2	4,920	4,920	
41834	Enhanced S	25			1200,700
41854	Basic Star	47			1149,700
41932	Dis & Lim	1	25,500		
	T O T A L	121	331,093	250,163	2350,400

STATE OF NEW YORK
COUNTY - St Lawrence
TOWN - Norfolk
SWIS - 406289

2 0 1 5 T E N T A T I V E A S S E S S M E N T R O L L
T A X A B L E SECTION OF THE ROLL - 1
M A P S E C T I O N - 024
S U B - S E C T I O N - 004
UNIFORM PERCENT OF VALUE IS 082.00

PAGE 382
VALUATION DATE-JUL 01, 2014
TAXABLE STATUS DATE-MAR 01, 2015
RPS150/V04/L015
CURRENT DATE 4/30/2015

*** G R A N D T O T A L S ***

ROLL SEC	DESCRIPTION	TOTAL PARCELS	ASSESSED LAND	ASSESSED TOTAL	TAXABLE COUNTY	TAXABLE TOWN	TAXABLE SCHOOL	STAR TAXABLE
1	TAXABLE	136	1318,420	5779,310	5448,217	5529,147	5779,310	3428,910

STATE OF NEW YORK
COUNTY - St Lawrence
TOWN - Norfolk
SWIS - 406289

2 0 1 5 T E N T A T I V E A S S E S S M E N T R O L L
T A X A B L E SECTION OF THE ROLL - 1

PAGE 383
VALUATION DATE-JUL 01, 2014
TAXABLE STATUS DATE-MAR 01, 2015

TAX MAP NUMBER SEQUENCE
UNIFORM PERCENT OF VALUE IS 082.00
UNIFORM PERCENT OF VALUE IS 082.00

TAX MAP PARCEL NUMBER	PROPERTY LOCATION & CLASS	ASSESSMENT	EXEMPTION CODE	COUNTY	TOWN	SCHOOL
CURRENT OWNERS NAME	SCHOOL DISTRICT	LAND	TAX DESCRIPTION	TAXABLE VALUE		
CURRENT OWNERS ADDRESS	PARCEL SIZE/GRID COORD	TOTAL	SPECIAL DISTRICTS	ACCOUNT NO.		

25.001-1-2	1651 SH 420			25.001-1-2		*****
Eckstein John	240 Rural res		COUNTY TAXABLE VALUE			1- 58-14
54 Upper Ridge Rd	Massena 1 405801	26,600	TOWN TAXABLE VALUE			
Brasher Falls, NY 13613	Double Wide 1994	53,500	SCHOOL TAXABLE VALUE			
	ACRES 86.50		FD028 Norfolk Fire Dist			
	EAST-0360825 NRTH-1775185					
	DEED BOOK 2009 PG-15015					
	FULL MARKET VALUE	65,244				

25.001-1-15.2	Lacomb Rd			25.001-1-15.2		*****
Seguin David P	322 Rural vac>10		COUNTY TAXABLE VALUE			1- 43- 2.2
Durgan Sandra L	Massena 1 405801	8,000	TOWN TAXABLE VALUE			
PO Box 5053	FRNT 225.00 DPTH	8,000	SCHOOL TAXABLE VALUE			
Massena, NY 13662	ACRES 10.10		FD028 Norfolk Fire Dist			
	EAST-0361753 NRTH-1772332					
	DEED BOOK 2008 PG-21466					
	FULL MARKET VALUE	9,756				

25.001-1-15.3	496 Lacomb Rd			25.001-1-15.3		*****
Seguin David P	240 Rural res		VET COM C 41132			1- 43- 2.3
Durgan Sandra L	Massena 1 405801	11,100	VET COM T 41133			
PO Box 5053	Residence W/pool	130,000	Enhanced S 41834			
Massena, NY 13662	FRNT 224.00 DPTH		COUNTY TAXABLE VALUE			
	ACRES 10.10		TOWN TAXABLE VALUE			
	EAST-0361552 NRTH-1772215		SCHOOL TAXABLE VALUE			
	DEED BOOK 2008 PG-21466		FD028 Norfolk Fire Dist			
	FULL MARKET VALUE	158,537				

25.001-1-15.4	Lacomb Rd			25.001-1-15.4		*****
Yelle David	322 Rural vac>10		COUNTY TAXABLE VALUE			1- 43- 2.4
Yelle Cheryl	Massena 1 405801	8,000	TOWN TAXABLE VALUE			
1576 State Highway 420	FRNT 224.00 DPTH	8,000	SCHOOL TAXABLE VALUE			
Norfolk, NY 13667	ACRES 10.10		FD028 Norfolk Fire Dist			
	EAST-0361344 NRTH-1772106					
	DEED BOOK 2012 PG-15542					
	FULL MARKET VALUE	9,756				

25.001-1-15.11	Off Lacomb Rd			25.001-1-15.11		*****
Seguin David P	311 Res vac land		COUNTY TAXABLE VALUE			1- 43- 2.1
Durgan Sandra L	Massena 1 405801	8,000	TOWN TAXABLE VALUE			
PO Box 5053	FRNT 224.00 DPTH	8,000	SCHOOL TAXABLE VALUE			
Massena, NY 13662	ACRES 8.30		FD028 Norfolk Fire Dist			
	EAST-0362124 NRTH-1772227					
	DEED BOOK 2008 PG-21465					
	FULL MARKET VALUE	9,756				

STATE OF NEW YORK
COUNTY - St Lawrence
TOWN - Norfolk
SWIS - 406289

2 0 1 5 T E N T A T I V E A S S E S S M E N T R O L L
T A X A B L E SECTION OF THE ROLL - 1

PAGE 384
VALUATION DATE-JUL 01, 2014
TAXABLE STATUS DATE-MAR 01, 2015

TAX MAP NUMBER SEQUENCE
UNIFORM PERCENT OF VALUE IS 082.00
UNIFORM PERCENT OF VALUE IS 082.00

TAX MAP PARCEL NUMBER	PROPERTY LOCATION & CLASS	ASSESSMENT	EXEMPTION CODE	COUNTY	TOWN	SCHOOL
CURRENT OWNERS NAME	SCHOOL DISTRICT	LAND	TAX DESCRIPTION	TAXABLE VALUE		
CURRENT OWNERS ADDRESS	PARCEL SIZE/GRID COORD	TOTAL	SPECIAL DISTRICTS	ACCOUNT NO.		
***** 25.001-1-15.12 *****						
25.001-1-15.12	508 LaComb Rd					
Moselle Anthony H	311 Res vac land		COUNTY TAXABLE VALUE	3,600		
11 Martin St	Massena 1 405801	3,600	TOWN TAXABLE VALUE	3,600		
Massena, NY 13662	224'x400'(D)	3,600	SCHOOL TAXABLE VALUE	3,600		
	FRNT 224.00 DPTH 375.00		FD028 Norfolk Fire Dist	3,600	TO M	
	ACRES 1.80					
	EAST-0361588 NRTH-1772990					
	DEED BOOK 2010 PG-17803					
	FULL MARKET VALUE	4,390				
***** 25.001-1-16.2 *****						
25.001-1-16.2	1499 SH 420					
Burnett Kelly T	210 1 Family Res		Basic Star 41854	0	0	24,600
Burnett Timothy D	Massena 1 405801	8,500	COUNTY TAXABLE VALUE	108,100		
1499 State Highway 420	Res W/garage	108,100	TOWN TAXABLE VALUE	108,100		
Norfolk, NY 13667	FRNT 235.00 DPTH		SCHOOL TAXABLE VALUE	83,500		
	ACRES 1.20		FD028 Norfolk Fire Dist	108,100	TO M	
	EAST-0363617 NRTH-1772294					
	DEED BOOK 1043 PG-00252					
	FULL MARKET VALUE	131,829				
***** 25.001-1-16.11 *****						
25.001-1-16.11	1495A,B SH 420					1- 22-13
Chapman Bernard (LU)	210 1 Family Res		VET WAR C 41122	0	9,840	0
Chapman Shirley (LU)	Massena 1 405801	9,300	VET WAR T 41123	0	0	7,380
1495 State Highway 420	Ranch & Trailer-1966	70,200	Enhanced S 41834	0	0	0
Norfolk, NY 13667	FRNT 203.00 DPTH 798.00		COUNTY TAXABLE VALUE	60,360		
	ACRES 4.80		TOWN TAXABLE VALUE	62,820		
	EAST-0363459 NRTH-1771956		SCHOOL TAXABLE VALUE	16,650		
	DEED BOOK 2010 PG-7418		FD028 Norfolk Fire Dist	70,200	TO M	
	FULL MARKET VALUE	85,610				
***** 25.001-1-18 *****						
25.001-1-18	1485 SH 420					1- 49-15
Bartalo John A	210 1 Family Res		VET COM C 41132	0	16,400	0
Bartalo Lisa M	Massena 1 405801	10,600	VET COM T 41133	0	0	12,300
1485 State Highway 420	ACRES 8.60	88,700	Basic Star 41854	0	0	0
Norfolk, NY 13667	EAST-0363654 NRTH-1771629		COUNTY TAXABLE VALUE	72,300		
	DEED BOOK 2013 PG-13840		TOWN TAXABLE VALUE	76,400		
	FULL MARKET VALUE	108,171	SCHOOL TAXABLE VALUE	64,100		
			FD028 Norfolk Fire Dist	88,700	TO M	
***** 25.001-1-19 *****						
25.001-1-19	1457,1469 SH 420					1- 27- 5
Barron John E III	210 1 Family Res		Basic Star 41854	0	0	24,600
1469 State Highway 420	Massena 1 405801	15,200	COUNTY TAXABLE VALUE	150,000		
Norfolk, NY 13667	FRNT 400.00 DPTH	150,000	TOWN TAXABLE VALUE	150,000		
	ACRES 8.70 BANK8888209		SCHOOL TAXABLE VALUE	125,400		
	EAST-0363986 NRTH-1771307		FD028 Norfolk Fire Dist	150,000	TO M	
	DEED BOOK 1118 PG-897					
	FULL MARKET VALUE	182,927				

STATE OF NEW YORK
 COUNTY - St Lawrence
 TOWN - Norfolk
 SWIS - 406289

2 0 1 5 T E N T A T I V E A S S E S S M E N T R O L L
 T A X A B L E SECTION OF THE ROLL - 1

PAGE 385
 VALUATION DATE-JUL 01, 2014
 TAXABLE STATUS DATE-MAR 01, 2015

TAX MAP NUMBER SEQUENCE
 UNIFORM PERCENT OF VALUE IS 082.00
 UNIFORM PERCENT OF VALUE IS 082.00

TAX MAP PARCEL NUMBER	PROPERTY LOCATION & CLASS	ASSESSMENT	EXEMPTION CODE	COUNTY	TOWN	SCHOOL
CURRENT OWNERS NAME	SCHOOL DISTRICT	LAND	TAX DESCRIPTION	TAXABLE VALUE		
CURRENT OWNERS ADDRESS	PARCEL SIZE/GRID COORD	TOTAL	SPECIAL DISTRICTS	ACCOUNT NO.		

25.001-1-20	1453 SH 420			25.001-1-20	*****	
Addakon Properties, LLC	270 Mfg housing		COUNTY TAXABLE VALUE		1- 45-10	
1469 State Highway 420	Massena 1 405801	5,600	TOWN TAXABLE VALUE			
Norfolk, NY 13667	1972 Trailer	23,600	SCHOOL TAXABLE VALUE			
	FRNT 100.00 DPTH 200.00		FD028 Norfolk Fire Dist	23,600	TO M	
	ACRES 0.50					
	EAST-0364323 NRTH-1771271					
	DEED BOOK 2014 PG-17079					
	FULL MARKET VALUE	28,780				

25.001-1-21	1449 SH 420			25.001-1-21	*****	
Sherwood Mark J	210 1 Family Res		COUNTY TAXABLE VALUE		1- 20-14	
Sherwood Teresa M	Massena 1 405801	8,600	TOWN TAXABLE VALUE			
1449 State Highway 420	112x360x82x436x195x793	60,200	SCHOOL TAXABLE VALUE			
Norfolk, NY 13667	FRNT 112.00 DPTH 793.00		FD028 Norfolk Fire Dist	60,200	TO M	
	ACRES 2.80 BANK8888830					
	EAST-0364106 NRTH-1770958					
	DEED BOOK 1999 PG-13659					
	FULL MARKET VALUE	73,415				

25.001-1-22	1445 SH 420			25.001-1-22	*****	
Varakuta Alex	210 1 Family Res		COUNTY TAXABLE VALUE		1-119- 6	
1898 State Highway 420	Massena 1 405801	4,900	TOWN TAXABLE VALUE			
Massena, NY 13662	FRNT 82.00 DPTH 360.00	58,800	SCHOOL TAXABLE VALUE			
	ACRES 0.68		FD028 Norfolk Fire Dist	58,800	TO M	
	EAST-0364379 NRTH-1771088					
	DEED BOOK 2005 PG-21072					
	FULL MARKET VALUE	71,707				

25.001-1-23	1443 SH 420			25.001-1-23	*****	
Robertson Ray A	270 Mfg housing		VET WAR C 41122	0	9,840	0 0
Robertson Carol S	Massena 1 405801	8,500	VET WAR T 41123	0	0	7,380 0
1443 State Highway 420	ACRES 1.70	67,300	Basic Star 41854	0	0	0 24,600
Norfolk, NY 13667	EAST-0364264 NRTH-1770864		COUNTY TAXABLE VALUE		57,460	
	DEED BOOK 1117 PG-32		TOWN TAXABLE VALUE		59,920	
	FULL MARKET VALUE	82,073	SCHOOL TAXABLE VALUE		42,700	
			FD028 Norfolk Fire Dist		67,300	TO M

25.001-1-24	1439 SH 420			25.001-1-24	*****	
Robertson Carol S	312 Vac w/imprv		COUNTY TAXABLE VALUE		1- 8- 2	
1443 State Highway 420	Massena 1 405801	3,600	TOWN TAXABLE VALUE			
Norfolk, NY 13667	W/ Shed	4,500	SCHOOL TAXABLE VALUE			
	FRNT 55.00 DPTH 490.00		FD028 Norfolk Fire Dist	4,500	TO M	
	ACRES 0.62					
	EAST-0364373 NRTH-1770856					
	DEED BOOK 1117 PG-35					
	FULL MARKET VALUE	5,488				

STATE OF NEW YORK
COUNTY - St Lawrence
TOWN - Norfolk
SWIS - 406289

2 0 1 5 T E N T A T I V E A S S E S S M E N T R O L L
T A X A B L E SECTION OF THE ROLL - 1

PAGE 386
VALUATION DATE-JUL 01, 2014
TAXABLE STATUS DATE-MAR 01, 2015

TAX MAP NUMBER SEQUENCE
UNIFORM PERCENT OF VALUE IS 082.00
UNIFORM PERCENT OF VALUE IS 082.00

TAX MAP PARCEL NUMBER	PROPERTY LOCATION & CLASS	ASSESSMENT	EXEMPTION CODE	COUNTY	TOWN	SCHOOL
CURRENT OWNERS NAME	SCHOOL DISTRICT	LAND	TAX DESCRIPTION	TAXABLE VALUE		
CURRENT OWNERS ADDRESS	PARCEL SIZE/GRID COORD	TOTAL	SPECIAL DISTRICTS			ACCOUNT NO.
***** 25.001-1-25 *****						
1435 SH 420						1- 45- 5
25.001-1-25	210 1 Family Res		Basic Star 41854	0	0	24,600
Perry Charlene	Massena 1 405801	4,600	COUNTY TAXABLE VALUE		58,200	
1435 State Highway 420	FRNT 80.00 DPTH 200.00	58,200	TOWN TAXABLE VALUE		58,200	
Norfolk, NY 13667	ACRES 0.36		SCHOOL TAXABLE VALUE		33,600	
	EAST-0364548 NRTH-1770874		FD028 Norfolk Fire Dist		58,200 TO M	
	DEED BOOK 945 PG-00939					
	FULL MARKET VALUE	70,976				
***** 25.001-1-26 *****						
1429 SH 420						1- 38- 6
25.001-1-26	210 1 Family Res		COUNTY TAXABLE VALUE		64,300	
Boyea Stephanie	Massena 1 405801	9,400	TOWN TAXABLE VALUE		64,300	
23 Shoreline Dr	FRNT 149.00 DPTH	64,300	SCHOOL TAXABLE VALUE		64,300	
Massena, NY 13662	ACRES 5.10		FD028 Norfolk Fire Dist		64,300 TO M	
	EAST-0364334 NRTH-1770577					
	DEED BOOK 2008 PG-15770					
	FULL MARKET VALUE	78,415				
***** 25.001-1-27 *****						
1425 SH 420						1- 38- 5
25.001-1-27	210 1 Family Res		VET WAR C 41122	0	6,540	0
Stark Eugenia (LC)	Massena 1 405801	5,400	VET WAR T 41123	0	0	6,540
% David Grant	FRNT 96.00 DPTH 200.00	43,600	Enhanced S 41834	0	0	43,600
333 Pontoon Bridge Rd	ACRES 0.43		COUNTY TAXABLE VALUE		37,060	
Massena, NY 13658	EAST-0364690 NRTH-1770706		TOWN TAXABLE VALUE		37,060	
	DEED BOOK 1043 PG-00646		SCHOOL TAXABLE VALUE		0	
	FULL MARKET VALUE	53,171	FD028 Norfolk Fire Dist		43,600 TO M	
***** 25.001-1-28 *****						
1419 SH 420						1- 85- 6
25.001-1-28	210 1 Family Res		Basic Star 41854	0	0	24,600
Coughlin Nancy L	Massena 1 405801	8,000	COUNTY TAXABLE VALUE		43,400	
Coughlin Keith	ACRES 1.00	43,400	TOWN TAXABLE VALUE		43,400	
1419 State Highway 420	EAST-0364745 NRTH-1770580		SCHOOL TAXABLE VALUE		18,800	
Norfolk, NY 13667	DEED BOOK 1021 PG-00482		FD028 Norfolk Fire Dist		43,400 TO M	
	FULL MARKET VALUE	52,927				
***** 25.001-1-29 *****						
1417 SH 420						1- 54- 6
25.001-1-29	270 Mfg housing		COUNTY TAXABLE VALUE		18,000	
Coughlin Keith	Massena 1 405801	9,500	TOWN TAXABLE VALUE		18,000	
Coughlin Nancy	FRNT 183.00 DPTH	18,000	SCHOOL TAXABLE VALUE		18,000	
1419 State Highway 420	ACRES 5.30		FD028 Norfolk Fire Dist		18,000 TO M	
Norfolk, NY 13667	EAST-0364545 NRTH-1770346					
	DEED BOOK 2000 PG-2491					
	FULL MARKET VALUE	21,951				

STATE OF NEW YORK
 COUNTY - St Lawrence
 TOWN - Norfolk
 SWIS - 406289

2 0 1 5 T E N T A T I V E A S S E S S M E N T R O L L
 T A X A B L E SECTION OF THE ROLL - 1

PAGE 387
 VALUATION DATE-JUL 01, 2014
 TAXABLE STATUS DATE-MAR 01, 2015

TAX MAP NUMBER SEQUENCE
 UNIFORM PERCENT OF VALUE IS 082.00
 UNIFORM PERCENT OF VALUE IS 082.00

TAX MAP PARCEL NUMBER	PROPERTY LOCATION & CLASS	ASSESSMENT	EXEMPTION CODE	COUNTY	TOWN	SCHOOL
CURRENT OWNERS NAME	SCHOOL DISTRICT	LAND	TAX DESCRIPTION	TAXABLE VALUE		
CURRENT OWNERS ADDRESS	PARCEL SIZE/GRID COORD	TOTAL	SPECIAL DISTRICTS	ACCOUNT NO.		

25.001-1-30	1409 SH 420			25.001-1-30		*****
Zakarauskas Michael	311 Res vac land		COUNTY TAXABLE VALUE	6,200		1-129- 9
Zakarauskas Eva	Massena 1 405801	6,200	TOWN TAXABLE VALUE	6,200		
1401 State Highway 420	FRNT 208.00 DPTH 104.00	6,200	SCHOOL TAXABLE VALUE	6,200		
Norfolk, NY 13667	ACRES 0.49		FD028 Norfolk Fire Dist	6,200 TO M		
	EAST-0365039 NRTH-1770309					
	DEED BOOK 1114 PG-709					
	FULL MARKET VALUE	7,561				

25.001-1-31	1401 SH 420			25.001-1-31		*****
White Sherry L	210 1 Family Res		COUNTY TAXABLE VALUE	53,000		1-123- 8
1401 State Highway 420	Massena 1 405801	6,000	TOWN TAXABLE VALUE	53,000		
Norfolk, NY 13667	Also 1111/1053	53,000	SCHOOL TAXABLE VALUE	53,000		
	FRNT 137.00 DPTH 140.00		FD028 Norfolk Fire Dist	53,000 TO M		
	ACRES 0.44					
	EAST-0365105 NRTH-1770179					
	DEED BOOK 1067 PG-792					
	FULL MARKET VALUE	64,634				

25.001-1-32.1	2183 CR 38			25.001-1-32.1		*****
Bush Arnold E Jr	210 1 Family Res		VET WAR C 41122	0	9,840	1- 20- 1
Bush Lalauni L	Massena 1 405801	8,350	VET WAR T 41123	0	0	0
2183 County Route 38	200x364x232x208x33x140	83,800	VET COM C 41132	0	16,400	0
Norfolk, NY 13667	FRNT 200.00 DPTH		VET COM T 41133	0	0	12,300
	ACRES 1.92		Basic Star 41854	0	0	0
	EAST-0364934 NRTH-1770149		COUNTY TAXABLE VALUE		57,560	24,600
	DEED BOOK 2008 PG-4747		TOWN TAXABLE VALUE		64,120	
	FULL MARKET VALUE	102,195	SCHOOL TAXABLE VALUE		59,200	
			FD028 Norfolk Fire Dist		83,800 TO M	

25.001-1-33.1	2169 CR 38			25.001-1-33.1		*****
Prashaw Mary R (LU)	270 Mfg housing		Basic Star 41854	0	0	1-131-19.1
2169 County Route 38	Massena 1 405801	8,500	COUNTY TAXABLE VALUE		33,100	0
Norfolk, NY 13667	1979 Trlr	33,100	TOWN TAXABLE VALUE		33,100	24,600
	FRNT 210.00 DPTH 364.00		SCHOOL TAXABLE VALUE		8,500	
	ACRES 2.00		FD028 Norfolk Fire Dist		33,100 TO M	
	EAST-0364625 NRTH-1769947					
	DEED BOOK 2014 PG-1552					
	FULL MARKET VALUE	40,366				

25.001-1-33.2	2173 CR 38			25.001-1-33.2		*****
McCarthy Brent	270 Mfg housing		Basic Star 41854	0	0	1-131-19.2
2173 County Route 38	Massena 1 405801	6,400	COUNTY TAXABLE VALUE		84,800	0
Norfolk, NY 13667	ACRES 1.00	84,800	TOWN TAXABLE VALUE		84,800	24,600
	EAST-0364794 NRTH-1770036		SCHOOL TAXABLE VALUE		60,200	
	DEED BOOK 2006 PG-18028		FD028 Norfolk Fire Dist		84,800 TO M	
	FULL MARKET VALUE	103,415				

STATE OF NEW YORK
 COUNTY - St Lawrence
 TOWN - Norfolk
 SWIS - 406289

2 0 1 5 T E N T A T I V E A S S E S S M E N T R O L L
 T A X A B L E SECTION OF THE ROLL - 1

PAGE 388
 VALUATION DATE-JUL 01, 2014
 TAXABLE STATUS DATE-MAR 01, 2015

TAX MAP NUMBER SEQUENCE
 UNIFORM PERCENT OF VALUE IS 082.00
 UNIFORM PERCENT OF VALUE IS 082.00

TAX MAP PARCEL NUMBER	PROPERTY LOCATION & CLASS	ASSESSMENT	EXEMPTION CODE	COUNTY	TOWN	SCHOOL
CURRENT OWNERS NAME	SCHOOL DISTRICT	LAND	TAX DESCRIPTION	TAXABLE VALUE		ACCOUNT NO.
CURRENT OWNERS ADDRESS	PARCEL SIZE/GRID COORD	TOTAL	SPECIAL DISTRICTS			

25.001-1-34	2161 CR 38			25.001-1-34		*****
Berry Paul M	210 1 Family Res		Basic Star 41854	0	0	1- 95- 6
Berry Kimberly	Massena 1 405801	6,000	COUNTY TAXABLE VALUE		73,400	24,600
2161 County Route 38	FRNT 106.00 DPTH 364.00	73,400	TOWN TAXABLE VALUE		73,400	
Norfolk, NY 13667	ACRES 0.88 BANK8888869		SCHOOL TAXABLE VALUE		48,800	
	EAST-0364505 NRTH-1769853		FD028 Norfolk Fire Dist		73,400 TO M	
	DEED BOOK 2008 PG-13720					
	FULL MARKET VALUE	89,512				

25.001-1-35	1381 SH 420			25.001-1-35		*****
Simons Phillip	210 1 Family Res		Enhanced S 41834	0	0	1-107- 7.3
1381 State Highway 420	Massena 1 405801	6,900	COUNTY TAXABLE VALUE		67,100	53,550
Norfolk, NY 13667	FRNT 132.00 DPTH 330.00	67,100	TOWN TAXABLE VALUE		67,100	
	ACRES 0.99		SCHOOL TAXABLE VALUE		13,550	
	EAST-0365287 NRTH-1769685		FD028 Norfolk Fire Dist		67,100 TO M	
	DEED BOOK 918 PG-00459					
	FULL MARKET VALUE	81,829				

25.001-1-36.12	SH 420			25.001-1-36.12		*****
Simons Philip J	312 Vac w/imprv		COUNTY TAXABLE VALUE		16,900	
1381 State Highway 420	Massena 1 405801	6,900	TOWN TAXABLE VALUE		16,900	
Norfolk, NY 13667	FRNT 132.00 DPTH 330.00	16,900	SCHOOL TAXABLE VALUE		16,900	
	ACRES 1.00		FD028 Norfolk Fire Dist		16,900 TO M	
	EAST-0365356 NRTH-1769575					
	DEED BOOK 1082 PG-136					
	FULL MARKET VALUE	20,610				

25.001-1-36.112	2101 CR 38			25.001-1-36.112		*****
Burnett Timothy D	270 Mfg housing		COUNTY TAXABLE VALUE		42,000	
Burnett Kelly T	Massena 1 405801	10,000	TOWN TAXABLE VALUE		42,000	
1499 State Highway 420	FRNT 209.00 DPTH 209.00	42,000	SCHOOL TAXABLE VALUE		42,000	
Norfolk, NY 13667	EAST-0363227 NRTH-1768986		FD028 Norfolk Fire Dist		42,000 TO M	
	DEED BOOK 2009 PG-18330					
	FULL MARKET VALUE	51,220				

25.001-1-37.1	2154 CR 38			25.001-1-37.1		*****
Premo Terry E	270 Mfg housing		COUNTY TAXABLE VALUE		22,500	1- 64- 5
Premo Lisa M	Massena 1 405801	9,000	TOWN TAXABLE VALUE		22,500	
2155 County Route 38	185x743x220x732	22,500	SCHOOL TAXABLE VALUE		22,500	
Norfolk, NY 13667	FRNT 185.00 DPTH 743.00		FD028 Norfolk Fire Dist		22,500 TO M	
	ACRES 3.80					
	EAST-0364707 NRTH-1769311					
	DEED BOOK 2005 PG-19443					
	FULL MARKET VALUE	27,439				

STATE OF NEW YORK
 COUNTY - St Lawrence
 TOWN - Norfolk
 SWIS - 406289

2 0 1 5 T E N T A T I V E A S S E S S M E N T R O L L
 T A X A B L E SECTION OF THE ROLL - 1

PAGE 389
 VALUATION DATE-JUL 01, 2014
 TAXABLE STATUS DATE-MAR 01, 2015

TAX MAP NUMBER SEQUENCE
 UNIFORM PERCENT OF VALUE IS 082.00
 UNIFORM PERCENT OF VALUE IS 082.00

TAX MAP PARCEL NUMBER	PROPERTY LOCATION & CLASS	ASSESSMENT	EXEMPTION CODE	COUNTY	TOWN	SCHOOL
CURRENT OWNERS NAME	SCHOOL DISTRICT	LAND	TAX DESCRIPTION	TAXABLE VALUE		
CURRENT OWNERS ADDRESS	PARCEL SIZE/GRID COORD	TOTAL	SPECIAL DISTRICTS	ACCOUNT NO.		

25.001-1-37.2	2136,2136A CR 38 210 1 Family Res		Basic Star 41854	0	0	0 24,600
Clark Mark J	Massena 1 405801	10,700	COUNTY TAXABLE VALUE		107,500	
Clark Carrie	1995 Trailer 14X80	107,500	TOWN TAXABLE VALUE		107,500	
% Carrie Clark	ACRES 8.80		SCHOOL TAXABLE VALUE		82,900	
2136 County Route 38	EAST-0364434 NRTH-1769188		FD028 Norfolk Fire Dist		107,500	TO M
Norfolk, NY 13667	DEED BOOK 1999 PG-15221					
	FULL MARKET VALUE	131,098				

25.001-1-38	2132 CR 38 210 1 Family Res		Basic Star 41854	0	0	0 24,600
Hart Gregory	Massena 1 405801	4,100	COUNTY TAXABLE VALUE		34,100	
Hart Jayne	FRNT 66.00 DPTH 305.00	34,100	TOWN TAXABLE VALUE		34,100	
2132 County Route 38	ACRES 0.46		SCHOOL TAXABLE VALUE		9,500	
Norfolk, NY 13667	EAST-0364116 NRTH-1769163		FD028 Norfolk Fire Dist		34,100	TO M
	DEED BOOK 2003 PG-19178					
	FULL MARKET VALUE	41,585				

25.001-1-39	2130 CR 38 210 1 Family Res		Vet Eligib 41101	0	19,314	19,314 0
Cascanette Ronald G	Massena 1 405801	4,100	Enhanced S 41834	0	0	0 25,200
PO Box 475	FRNT 66.00 DPTH 330.00	25,200	COUNTY TAXABLE VALUE		5,886	
Norfolk, NY 13667	ACRES 0.49 BANK8888209		TOWN TAXABLE VALUE		5,886	
	EAST-0364048 NRTH-1769140		SCHOOL TAXABLE VALUE		0	
	DEED BOOK 1085 PG-924		FD028 Norfolk Fire Dist		25,200	TO M
	FULL MARKET VALUE	30,732				

25.001-1-40.1	2128 CR 38 210 1 Family Res					1- 67-10.21
White Robert	Massena 1 405801	8,000	COUNTY TAXABLE VALUE		33,500	
253 State Highway 345	FRNT 132.00 DPTH 330.00	33,500	TOWN TAXABLE VALUE		33,500	
Potsdam, NY 13676	ACRES 1.00		SCHOOL TAXABLE VALUE		33,500	
	EAST-0363961 NRTH-1769069		FD028 Norfolk Fire Dist		33,500	TO M
	DEED BOOK 2013 PG-1082					
	FULL MARKET VALUE	40,854				

25.001-1-42.2	2133 CR 38 210 1 Family Res		Basic Star 41854	0	0	0 24,600
Baxter Ronald S	Massena 1 405801	8,100	COUNTY TAXABLE VALUE		28,400	
Baxter Theresa M	FRNT 200.00 DPTH 207.00	28,400	TOWN TAXABLE VALUE		28,400	
2133 County Route 38	ACRES 0.94		SCHOOL TAXABLE VALUE		3,800	
Norfolk, NY 13667	EAST-0363864 NRTH-1769380		FD028 Norfolk Fire Dist		28,400	TO M
	DEED BOOK 2003 PG-21229					
	FULL MARKET VALUE	34,634				

STATE OF NEW YORK
 COUNTY - St Lawrence
 TOWN - Norfolk
 SWIS - 406289

2 0 1 5 T E N T A T I V E A S S E S S M E N T R O L L
 T A X A B L E SECTION OF THE ROLL - 1

PAGE 390
 VALUATION DATE-JUL 01, 2014
 TAXABLE STATUS DATE-MAR 01, 2015

TAX MAP NUMBER SEQUENCE
 UNIFORM PERCENT OF VALUE IS 082.00
 UNIFORM PERCENT OF VALUE IS 082.00

TAX MAP PARCEL NUMBER	PROPERTY LOCATION & CLASS	ASSESSMENT	EXEMPTION CODE	COUNTY	TOWN	SCHOOL
CURRENT OWNERS NAME	SCHOOL DISTRICT	LAND	TAX DESCRIPTION	TAXABLE VALUE		
CURRENT OWNERS ADDRESS	PARCEL SIZE/GRID COORD	TOTAL	SPECIAL DISTRICTS	ACCOUNT NO.		

25.001-1-42.12	2141 CR 38 210 1 Family Res		Basic Star 41854	0	0	0
Draper Ernest Jr	Massena 1 405801	8,000	COUNTY TAXABLE VALUE		66,800	1- 64- 6.3
Draper Lynn	FRNT 200.00 DPTH 207.00	66,800	TOWN TAXABLE VALUE		66,800	
2141 County Route 38	ACRES 0.95		SCHOOL TAXABLE VALUE		42,200	
Norfolk, NY 13667	EAST-0364036 NRTH-1769501		FD028 Norfolk Fire Dist		66,800 TO M	
	DEED BOOK 951 PG-00174					
	FULL MARKET VALUE	81,463				

25.001-1-43	2091 CR 38 210 1 Family Res		COUNTY TAXABLE VALUE		25,000	1-115- 8
Lauber Bobbi Jo	Massena 1 405801	9,100	TOWN TAXABLE VALUE		25,000	
McCargar Scott	ACRES 4.20	25,000	SCHOOL TAXABLE VALUE		25,000	
3129 County Route 38	EAST-0362800 NRTH-1768838		FD028 Norfolk Fire Dist		25,000 TO M	
Norfolk, NY 13667	DEED BOOK 2014 PG-15387					
	FULL MARKET VALUE	30,488				

25.001-1-44.12	CR 38 322 Rural vac>10		COUNTY TAXABLE VALUE		15,400	
LaRue Janice	Massena 1 405801	15,400	TOWN TAXABLE VALUE		15,400	
LaRue Timothy	453'ff	15,400	SCHOOL TAXABLE VALUE		15,400	
PO Box 239	FRNT 453.00 DPTH		FD028 Norfolk Fire Dist		15,400 TO M	
Pawling, NY 12564	ACRES 45.40					
	EAST-0361936 NRTH-1769779					
	DEED BOOK 1081 PG-917					
	FULL MARKET VALUE	18,780				

25.001-1-45.2	520 Lacombe Rd 270 Mfg housing		Basic Star 41854	0	0	0
Lyons Linda	Massena 1 405801	9,500	COUNTY TAXABLE VALUE		17,500	17,500
520 Lacombe Rd	1991 72'x14' MH	17,500	TOWN TAXABLE VALUE		17,500	
Norfolk, NY 13667	FRNT 224.00 DPTH 1956.00		SCHOOL TAXABLE VALUE		0	
	ACRES 10.08		FD028 Norfolk Fire Dist		17,500 TO M	
	EAST-0362339 NRTH-1772610					
	DEED BOOK 2011 PG-5957					
	FULL MARKET VALUE	21,341				

25.001-1-45.3	Lacombe Rd 322 Rural vac>10		COUNTY TAXABLE VALUE		8,000	
Whitlock Mary-Jo	Massena 1 405801	8,000	TOWN TAXABLE VALUE		8,000	
7 Old Town Rd	ACRES 10.20	8,000	SCHOOL TAXABLE VALUE		8,000	
Bethel, CT 06801	EAST-0362812 NRTH-1773040		FD028 Norfolk Fire Dist		8,000 TO M	
	DEED BOOK 949 PG-00982					
	FULL MARKET VALUE	9,756				

STATE OF NEW YORK
 COUNTY - St Lawrence
 TOWN - Norfolk
 SWIS - 406289

2 0 1 5 T E N T A T I V E A S S E S S M E N T R O L L
 T A X A B L E SECTION OF THE ROLL - 1

PAGE 391
 VALUATION DATE-JUL 01, 2014
 TAXABLE STATUS DATE-MAR 01, 2015

TAX MAP NUMBER SEQUENCE
 UNIFORM PERCENT OF VALUE IS 082.00
 UNIFORM PERCENT OF VALUE IS 082.00

TAX MAP PARCEL NUMBER	PROPERTY LOCATION & CLASS	ASSESSMENT	EXEMPTION CODE	COUNTY	TOWN	SCHOOL
CURRENT OWNERS NAME	SCHOOL DISTRICT	LAND	TAX DESCRIPTION	TAXABLE VALUE		
CURRENT OWNERS ADDRESS	PARCEL SIZE/GRID COORD	TOTAL	SPECIAL DISTRICTS			ACCOUNT NO.
***** 25.001-1-45.4 *****						
25.001-1-45.4	Lacomb Rd 322 Rural vac>10		COUNTY TAXABLE VALUE	8,000		
Seguin David P	Massena 1 405801	8,000	TOWN TAXABLE VALUE	8,000		
Durgan Sandra L	FRNT 224.00 DPTH 1956.00	8,000	SCHOOL TAXABLE VALUE	8,000		
PO Box 5053	ACRES 10.10		FD028 Norfolk Fire Dist		8,000 TO M	
Massena, NY 13662	EAST-0362150 NRTH-1772520					
	DEED BOOK 2008 PG-21465					
	FULL MARKET VALUE	9,756				
***** 25.001-1-45.6 *****						
25.001-1-45.6	1537 SH 420 210 1 Family Res		Basic Star 41854	0	0	24,600
Wood Bryan F	Massena 1 405801	9,600	COUNTY TAXABLE VALUE	77,700		
1537 State Highway 420	Log House & Garage	77,700	TOWN TAXABLE VALUE	77,700		
Norfolk, NY 13667	ACRES 5.70 BANK8888111		SCHOOL TAXABLE VALUE	53,100		
	EAST-0363315 NRTH-1772730		FD028 Norfolk Fire Dist		77,700 TO M	
	DEED BOOK 2013 PG-13753					
	FULL MARKET VALUE	94,756				
***** 25.001-1-45.8 *****						
25.001-1-45.8	Lacomb Rd 322 Rural vac>10		COUNTY TAXABLE VALUE	9,300		
Gelineau Ronald	Massena 1 405801	9,300	TOWN TAXABLE VALUE	9,300		
35 Wagon Wheel Rd	ACRES 16.50	9,300	SCHOOL TAXABLE VALUE	9,300		
West Redding, CT 06896-1620	EAST-0362626 NRTH-1772803		FD028 Norfolk Fire Dist		9,300 TO M	
	DEED BOOK 958 PG-00340					
	FULL MARKET VALUE	11,341				
***** 25.001-1-49.22 *****						
25.001-1-49.22	497 Lacomb Rd 210 1 Family Res		Basic Star 41854	0	0	24,600
Sprague Eddie	Massena 1 405801	8,300	COUNTY TAXABLE VALUE	103,100		
Sprague Joanne	FRNT 267.00 DPTH 575.00	103,100	TOWN TAXABLE VALUE	103,100		
497 Lacomb Rd	ACRES 3.50		SCHOOL TAXABLE VALUE	78,500		
Norfolk, NY 13667	EAST-0360910 NRTH-1773155		FD028 Norfolk Fire Dist		103,100 TO M	
	DEED BOOK 2010 PG-6346					
	FULL MARKET VALUE	125,732				
***** 25.001-1-49.211 *****						
25.001-1-49.211	Lacomb Rd 322 Rural vac>10		COUNTY TAXABLE VALUE	6,300		
Sprague Eddie	Massena 1 405801	6,300	TOWN TAXABLE VALUE	6,300		
Sprague Joanne	FRNT 108.00 DPTH 968.00	6,300	SCHOOL TAXABLE VALUE	6,300		
497 Lacomb Rd	ACRES 11.90		FD028 Norfolk Fire Dist		6,300 TO M	
Norfolk, NY 13667	EAST-0360572 NRTH-1773503					
	DEED BOOK 2000 PG-7188					
	FULL MARKET VALUE	7,683				

STATE OF NEW YORK
 COUNTY - St Lawrence
 TOWN - Norfolk
 SWIS - 406289

2 0 1 5 T E N T A T I V E A S S E S S M E N T R O L L
 T A X A B L E SECTION OF THE ROLL - 1

PAGE 392
 VALUATION DATE-JUL 01, 2014
 TAXABLE STATUS DATE-MAR 01, 2015

TAX MAP NUMBER SEQUENCE
 UNIFORM PERCENT OF VALUE IS 082.00
 UNIFORM PERCENT OF VALUE IS 082.00

TAX MAP PARCEL NUMBER	PROPERTY LOCATION & CLASS	ASSESSMENT	EXEMPTION CODE	COUNTY	TOWN	SCHOOL
CURRENT OWNERS NAME	SCHOOL DISTRICT	LAND	TAX DESCRIPTION	TAXABLE VALUE		
CURRENT OWNERS ADDRESS	PARCEL SIZE/GRID COORD	TOTAL	SPECIAL DISTRICTS			ACCOUNT NO.

25.001-1-51	527 Lacombe Rd 240 Rural res		Basic Star 41854	0	0	0 24,600
Johnson Bobbie L	Massena 1 405801	11,500	COUNTY TAXABLE VALUE		129,800	
527 Lacombe Rd	ACRES 11.00	129,800	TOWN TAXABLE VALUE		129,800	
Norfolk, NY 13667	EAST-0361846 NRTH-1773889		SCHOOL TAXABLE VALUE		105,200	
	DEED BOOK 2011 PG-14026		FD028 Norfolk Fire Dist		129,800 TO M	
	FULL MARKET VALUE	158,293				

25.001-1-53	444 Lacombe Rd 240 Rural res		Enhanced S 41834	0	0	1- 66- 4 53,550
LaRue William	Massena 1 405801	17,900	COUNTY TAXABLE VALUE		71,800	
444 Lacombe Rd	340'Ff	71,800	TOWN TAXABLE VALUE		71,800	
Norfolk, NY 13667	FRNT 340.00 DPTH		SCHOOL TAXABLE VALUE		18,250	
	ACRES 43.00		FD028 Norfolk Fire Dist		71,800 TO M	
	EAST-0360855 NRTH-1771575					
	DEED BOOK 1081 PG-921					
	FULL MARKET VALUE	87,561				

25.001-1-54	Lacombe Rd 314 Rural vac<10		COUNTY TAXABLE VALUE		4,100	
Pelkey Duane	Massena 1 405801	4,100	TOWN TAXABLE VALUE		4,100	
Pelkey Betty	FRNT 130.00 DPTH 647.00	4,100	SCHOOL TAXABLE VALUE		4,100	
453 Lacombe Rd	ACRES 1.90		FD028 Norfolk Fire Dist		4,100 TO M	
Norfolk, NY 13667	EAST-0360447 NRTH-1772068					
	DEED BOOK 2002 PG-15165					
	FULL MARKET VALUE	5,000				

25.001-1-55	2155 CR 38 210 1 Family Res		Basic Star 41854	0	0	1- 64- 6.11 24,600
Premo Terry	Massena 1 405801	26,100	COUNTY TAXABLE VALUE		105,600	
Premo Lisa	FRNT 420.00 DPTH	105,600	TOWN TAXABLE VALUE		105,600	
2155 County Route 38	ACRES 48.00		SCHOOL TAXABLE VALUE		81,000	
Norfolk, NY 13667	EAST-0363476 NRTH-1770594		FD028 Norfolk Fire Dist		105,600 TO M	
	DEED BOOK 1022 PG-01007					
	FULL MARKET VALUE	128,780				

25.001-1-56	CR 38 311 Res vac land		COUNTY TAXABLE VALUE		3,400	1- 78-10
Mere Edward J	Massena 1 405801	3,400	TOWN TAXABLE VALUE		3,400	
Mere Anita M	FRNT 100.00 DPTH 250.00	3,400	SCHOOL TAXABLE VALUE		3,400	
134 Jefferson Ave	EAST-0362444 NRTH-1768102		FD028 Norfolk Fire Dist		3,400 TO M	
Massena, NY 13662	DEED BOOK 954 PG-00968					
	FULL MARKET VALUE	4,146				

STATE OF NEW YORK
COUNTY - St Lawrence
TOWN - Norfolk
SWIS - 406289

2 0 1 5 T E N T A T I V E A S S E S S M E N T R O L L
T A X A B L E SECTION OF THE ROLL - 1

PAGE 393
VALUATION DATE-JUL 01, 2014
TAXABLE STATUS DATE-MAR 01, 2015

TAX MAP NUMBER SEQUENCE
UNIFORM PERCENT OF VALUE IS 082.00
UNIFORM PERCENT OF VALUE IS 082.00

TAX MAP PARCEL NUMBER	PROPERTY LOCATION & CLASS	ASSESSMENT	EXEMPTION CODE	COUNTY	TOWN	SCHOOL
CURRENT OWNERS NAME	SCHOOL DISTRICT	LAND	TAX DESCRIPTION	TAXABLE VALUE		
CURRENT OWNERS ADDRESS	PARCEL SIZE/GRID COORD	TOTAL	SPECIAL DISTRICTS	ACCOUNT NO.		

25.001-1-57	2048 CR 38			25.001-1-57		*****
Chapin Donald G (Trustee)	270 Mfg housing		COUNTY TAXABLE VALUE			1- 11-13.2
Chapin Deatta (Trustee)	Massena 1 405801	6,300	TOWN TAXABLE VALUE			
Attn: Chapin Living Trust	Plumbrook Rd	10,300	SCHOOL TAXABLE VALUE			
361 Joy Rd	FRNT 200.00 DPTH 250.00		FD028 Norfolk Fire Dist		10,300 TO M	
Norfolk, NY 13667	ACRES 1.10					
	EAST-0362339 NRTH-1768024					
	DEED BOOK 2003 PG-18664					
	FULL MARKET VALUE	12,561				

25.001-1-58	2044 CR 38			25.001-1-58		*****
MacLennan Carol A	210 1 Family Res		Basic Star 41854		0	1- 11-13.1
2044 County Route 38	Massena 1 405801	6,300	COUNTY TAXABLE VALUE			0 24,600
Norfolk, NY 13667	Plumbrook Rd	62,600	TOWN TAXABLE VALUE			
	FRNT 200.00 DPTH 250.00		SCHOOL TAXABLE VALUE			
	ACRES 1.15		FD028 Norfolk Fire Dist		62,600 TO M	
	EAST-0362128 NRTH-1767926					
	DEED BOOK 1999 PG-2798					
	FULL MARKET VALUE	76,341				

25.001-1-59	CR 38			25.001-1-59		*****
Simons Philip	321 Abandoned ag		COUNTY TAXABLE VALUE			1-107- 7.1
1381 State Highway 420	Massena 1 405801	53,790	TOWN TAXABLE VALUE			
Norfolk, NY 13667	ACRES 179.30	53,790	SCHOOL TAXABLE VALUE			
	EAST-0364097 NRTH-1768512		FD028 Norfolk Fire Dist		53,790 TO M	
	DEED BOOK 2009 PG-18284					
	FULL MARKET VALUE	65,598				

25.001-1-60	2119 CR 38			25.001-1-60		*****
Burnett Timothy D	240 Rural res		COUNTY TAXABLE VALUE			
Burnett Kelly T	Massena 1 405801	20,000	TOWN TAXABLE VALUE			
1499 State Highway 420	FRNT 631.00 DPTH	70,000	SCHOOL TAXABLE VALUE			
Norfolk, NY 13667	ACRES 49.50		FD028 Norfolk Fire Dist		70,000 TO M	
	EAST-0362800 NRTH-1770089					
	DEED BOOK 2012 PG-14302					
	FULL MARKET VALUE	85,366				

25.001-2-1.11	SH 420			25.001-2-1.11		*****
Partlow Richard F	312 Vac w/imprv		COUNTY TAXABLE VALUE			1- 92- 6.1
Condlin Kevin & Tyler J	Massena 1 405801	26,100	TOWN TAXABLE VALUE			
43 Nightengale Ave	41 Acres Wet	31,000	SCHOOL TAXABLE VALUE			
Massena, NY 13662	ACRES 100.80		FD028 Norfolk Fire Dist		31,000 TO M	
	EAST-0362805 NRTH-1775587					
	DEED BOOK 2013 PG-14734					
	FULL MARKET VALUE	37,805				

STATE OF NEW YORK
COUNTY - St Lawrence
TOWN - Norfolk
SWIS - 406289

2 0 1 5 T E N T A T I V E A S S E S S M E N T R O L L

T A X A B L E SECTION OF THE ROLL - 1

VALUATION DATE-JUL 01, 2014

TAXABLE STATUS DATE-MAR 01, 2015

TAX MAP NUMBER SEQUENCE
UNIFORM PERCENT OF VALUE IS 082.00
UNIFORM PERCENT OF VALUE IS 082.00

TAX MAP PARCEL NUMBER	PROPERTY LOCATION & CLASS	ASSESSMENT	EXEMPTION CODE	COUNTY	TOWN	SCHOOL
CURRENT OWNERS NAME	SCHOOL DISTRICT	LAND	TAX DESCRIPTION	TAXABLE VALUE		
CURRENT OWNERS ADDRESS	PARCEL SIZE/GRID COORD	TOTAL	SPECIAL DISTRICTS	ACCOUNT NO.		

1576,1580	SH 420			25.001-2-9.111		*****
25.001-2-9.111	210 1 Family Res		Basic Star 41854	0	0	1- 66- 3.1
Yelle David J	Massena 1 405801	15,100	COUNTY TAXABLE VALUE		106,600	0 24,600
1576 State Highway 420	Ranch & Comm Gar (1000)	106,600	TOWN TAXABLE VALUE		106,600	
Norfolk, NY 13667	FRNT 177.00 DPTH		SCHOOL TAXABLE VALUE		82,000	
	ACRES 30.00		FD028 Norfolk Fire Dist		106,600 TO M	
	EAST-0363391 NRTH-1774774					
	DEED BOOK 2011 PG-8924					
	FULL MARKET VALUE	130,000				

1496,1498	SH 420			25.001-2-13.1		*****
25.001-2-13.1	280 Res Multiple		Basic Star 41854	0	0	1-109- 1
Travis Racheal S	Massena 1 405801	15,600	COUNTY TAXABLE VALUE		129,200	0 24,600
1498 State Highway 420	Cottage & Ranch & Comm	129,200	TOWN TAXABLE VALUE		129,200	
Norfolk, NY 13667	Garage		SCHOOL TAXABLE VALUE		104,600	
	FRNT 207.00 DPTH 792.00		FD028 Norfolk Fire Dist		129,200 TO M	
	ACRES 3.80					
	EAST-0364196 NRTH-1772520					
	DEED BOOK 1090 PG-890					
	FULL MARKET VALUE	157,561				

1488	SH 420			25.001-2-14.1		*****
25.001-2-14.1	220 2 Family Res		Basic Star 41854	0	0	1-108- 6.1
Giametta Paul	Massena 1 405801	9,600	COUNTY TAXABLE VALUE		107,700	0 24,600
Giametta Janet	Also Deed 1001/582	107,700	TOWN TAXABLE VALUE		107,700	
1488 State Highway 420	ACRES 5.70		SCHOOL TAXABLE VALUE		83,100	
Norfolk, NY 13667	EAST-0364356 NRTH-1772305		FD028 Norfolk Fire Dist		107,700 TO M	
	DEED BOOK 1001 PG-00712					
	FULL MARKET VALUE	131,341				

	SH 420			25.001-2-15		*****
25.001-2-15	322 Rural vac>10		COUNTY TAXABLE VALUE		13,500	1- 45- 2
Ginese Anthony (LU)	Massena 1 405801	13,500	TOWN TAXABLE VALUE		13,500	
Ginese Christine (LU)	ACRES 34.80	13,500	SCHOOL TAXABLE VALUE		13,500	
85 Patrick Dr	EAST-0364893 NRTH-1771544		FD028 Norfolk Fire Dist		13,500 TO M	
Lagrangeville, NY 12540	DEED BOOK 2002 PG-7455					
	FULL MARKET VALUE	16,463				

1400	SH 420			25.001-2-16.1		*****
25.001-2-16.1	270 Mfg housing		Basic Star 41854	0	0	1- 82- 8
Ferrera Robert E	Massena 1 405801	5,700	COUNTY TAXABLE VALUE		19,900	0 19,900
Ferrera Raonna L	Trlr	19,900	TOWN TAXABLE VALUE		19,900	
1400 State Highway 420	FRNT 110.00 DPTH 177.00		SCHOOL TAXABLE VALUE		0	
Norfolk, NY 13667	ACRES 0.45		FD028 Norfolk Fire Dist		19,900 TO M	
	EAST-0365247 NRTH-1770363					
	DEED BOOK 2006 PG-867					
	FULL MARKET VALUE	24,268				

STATE OF NEW YORK
COUNTY - St Lawrence
TOWN - Norfolk
SWIS - 406289

2 0 1 5 T E N T A T I V E A S S E S S M E N T R O L L
T A X A B L E SECTION OF THE ROLL - 1

PAGE 395
VALUATION DATE-JUL 01, 2014
TAXABLE STATUS DATE-MAR 01, 2015

TAX MAP NUMBER SEQUENCE
UNIFORM PERCENT OF VALUE IS 082.00
UNIFORM PERCENT OF VALUE IS 082.00

TAX MAP PARCEL NUMBER	PROPERTY LOCATION & CLASS	ASSESSMENT	EXEMPTION CODE	COUNTY	TOWN	SCHOOL
CURRENT OWNERS NAME	SCHOOL DISTRICT	LAND	TAX DESCRIPTION	TAXABLE VALUE		
CURRENT OWNERS ADDRESS	PARCEL SIZE/GRID COORD	TOTAL	SPECIAL DISTRICTS	ACCOUNT NO.		
***** 25.001-2-16.2 *****						
25.001-2-16.2	CR 38					
Putney Leonard	314 Rural vac<10		COUNTY TAXABLE VALUE	2,400		
Putney Valerie	Massena 1 405801	2,400	TOWN TAXABLE VALUE	2,400		
2205 County Route 38	FRNT 87.00 DPTH 117.00	2,400	SCHOOL TAXABLE VALUE	2,400		
Norfolk, NY 13667	ACRES 0.23		FD028 Norfolk Fire Dist	2,400	TO M	
	EAST-0365391 NRTH-1770394					
	DEED BOOK 1046 PG-00450					
	FULL MARKET VALUE	2,927				
***** 25.001-2-17 *****						
25.001-2-17	1398 SH 420					1- 27- 9
Planty Jarvis	210 1 Family Res		COUNTY TAXABLE VALUE	12,000		
Planty Marguerite	Massena 1 405801	5,900	TOWN TAXABLE VALUE	12,000		
9461 State Highway 56	FRNT 108.00 DPTH 176.00	12,000	SCHOOL TAXABLE VALUE	12,000		
Massena, NY 13662	ACRES 0.64		FD028 Norfolk Fire Dist	12,000	TO M	
	EAST-0365303 NRTH-1770277					
	DEED BOOK 2009 PG-17856					
	FULL MARKET VALUE	14,634				
***** 25.001-2-18 *****						
25.001-2-18	2205 CR 38					1- 87- 3
Putney Leonard	210 1 Family Res		Basic Star 41854	0	0	24,600
Putney Valerie	Massena 1 405801	6,900	COUNTY TAXABLE VALUE	42,500		
2205 County Route 38	Ranch	42,500	TOWN TAXABLE VALUE	42,500		
Norfolk, NY 13667	FRNT 140.00 DPTH 217.00		SCHOOL TAXABLE VALUE	17,900		
	ACRES 0.69		FD028 Norfolk Fire Dist	42,500	TO M	
	EAST-0365489 NRTH-1770451					
	DEED BOOK 1046 PG-00452					
	FULL MARKET VALUE	51,829				
***** 25.001-2-19 *****						
25.001-2-19	2215 CR 38					1- 44-14
Benedict Keith B	270 Mfg housing		Basic Star 41854	0	0	24,600
Benedict Maureen	Massena 1 405801	8,000	COUNTY TAXABLE VALUE	60,800		
2215 County Route 38	Trailer 1996 Doublewide	60,800	TOWN TAXABLE VALUE	60,800		
Norfolk, NY 13667	FRNT 200.00 DPTH		SCHOOL TAXABLE VALUE	36,200		
	ACRES 1.00 BANK8888111		FD028 Norfolk Fire Dist	60,800	TO M	
	EAST-0365628 NRTH-1770557					
	DEED BOOK 1115 PG-795					
	FULL MARKET VALUE	74,146				
***** 25.001-2-20 *****						
25.001-2-20	2221 CR 38					1-100-13
Snyder Lori Ann	210 1 Family Res		Basic Star 41854	0	0	24,600
2221 County Route 38	Massena 1 405801	8,000	COUNTY TAXABLE VALUE	58,000		
Norfolk, NY 13667-3245	ACRES 1.00	58,000	TOWN TAXABLE VALUE	58,000		
	EAST-0365811 NRTH-1770657		SCHOOL TAXABLE VALUE	33,400		
	DEED BOOK 2004 PG-14790		FD028 Norfolk Fire Dist	58,000	TO M	
	FULL MARKET VALUE	70,732				

STATE OF NEW YORK
COUNTY - St Lawrence
TOWN - Norfolk
SWIS - 406289

2 0 1 5 T E N T A T I V E A S S E S S M E N T R O L L
T A X A B L E SECTION OF THE ROLL - 1

PAGE 396
VALUATION DATE-JUL 01, 2014
TAXABLE STATUS DATE-MAR 01, 2015

TAX MAP NUMBER SEQUENCE
UNIFORM PERCENT OF VALUE IS 082.00
UNIFORM PERCENT OF VALUE IS 082.00

TAX MAP PARCEL NUMBER	PROPERTY LOCATION & CLASS	ASSESSMENT	EXEMPTION CODE	COUNTY	TOWN	SCHOOL
CURRENT OWNERS NAME	SCHOOL DISTRICT	LAND	TAX DESCRIPTION	TAXABLE VALUE		
CURRENT OWNERS ADDRESS	PARCEL SIZE/GRID COORD	TOTAL	SPECIAL DISTRICTS	ACCOUNT NO.		

25.001-2-21	2229 CR 38 210 1 Family Res Massena 1 405801	8,500	Basic Star 41854	0	0	0 24,600
Brown Harley D			COUNTY TAXABLE VALUE			76,200
2229 County Route 38	230X349x227x385	76,200	TOWN TAXABLE VALUE			76,200
Norfolk, NY 13667	ACRES 1.70		SCHOOL TAXABLE VALUE			51,600
	EAST-0365929 NRTH-1770822		FD028 Norfolk Fire Dist			76,200 TO M
	DEED BOOK 2008 PG-18965					
	FULL MARKET VALUE	92,927				

25.001-2-22.11	2241 CR 38 240 Rural res Massena 1 405801	32,300	Basic Star 41854	0	0	0 24,600
Strunk Herbert P III			COUNTY TAXABLE VALUE			68,200
Strunk Nanci	ACRES 108.40	68,200	TOWN TAXABLE VALUE			68,200
2241 County Route 38	EAST-0365989 NRTH-1772173		SCHOOL TAXABLE VALUE			43,600
Norfolk, NY 13667	DEED BOOK 2010 PG-9469		FD028 Norfolk Fire Dist			68,200 TO M
	FULL MARKET VALUE	83,171				

25.001-2-22.12	2235 CR 38 210 1 Family Res Massena 1 405801	8,300	COUNTY TAXABLE VALUE			70,000
Murphy Kevin J			TOWN TAXABLE VALUE			70,000
Peets David J	2000 MH	70,000	SCHOOL TAXABLE VALUE			70,000
45 Upper Ridge Rd	FRNT 432.00 DPTH 350.00		FD028 Norfolk Fire Dist			70,000 TO M
Brasher Falls, NY 13613	ACRES 3.40					
	EAST-0366723 NRTH-1770997					
	DEED BOOK 2010 PG-16993					
	FULL MARKET VALUE	85,366				

25.001-2-25.2	1376 SH 420 270 Mfg housing Massena 1 405801	6,400	COUNTY TAXABLE VALUE			73,000
Rusaw June M			TOWN TAXABLE VALUE			73,000
1612 State Highway 420	FRNT 100.00 DPTH 300.00	73,000	SCHOOL TAXABLE VALUE			73,000
Norfolk, NY 13667	ACRES 0.69		FD028 Norfolk Fire Dist			73,000 TO M
	EAST-0365677 NRTH-1769845					
	DEED BOOK 2001 PG-4692					
	FULL MARKET VALUE	89,024				

25.001-2-25.12	CR 38 311 Res vac land Massena 1 405801	5,100	COUNTY TAXABLE VALUE			5,100
Stickney Robert G			TOWN TAXABLE VALUE			5,100
5079 Corporal Welch Rd	FRNT 242.00 DPTH 300.00	5,100	SCHOOL TAXABLE VALUE			5,100
Syracuse, NY 13215	ACRES 1.70		FD028 Norfolk Fire Dist			5,100 TO M
	EAST-0365687 NRTH-1770244					
	DEED BOOK 2008 PG-10387					
	FULL MARKET VALUE	6,220				

STATE OF NEW YORK
 COUNTY - St Lawrence
 TOWN - Norfolk
 SWIS - 406289

2 0 1 5 T E N T A T I V E A S S E S S M E N T R O L L

T A X A B L E SECTION OF THE ROLL - 1

VALUATION DATE-JUL 01, 2014

TAXABLE STATUS DATE-MAR 01, 2015

TAX MAP NUMBER SEQUENCE
 UNIFORM PERCENT OF VALUE IS 082.00
 UNIFORM PERCENT OF VALUE IS 082.00

TAX MAP PARCEL NUMBER	PROPERTY LOCATION & CLASS	ASSESSMENT	EXEMPTION CODE	COUNTY	TOWN	SCHOOL
CURRENT OWNERS NAME	SCHOOL DISTRICT	LAND	TAX DESCRIPTION	TAXABLE VALUE		ACCOUNT NO.
CURRENT OWNERS ADDRESS	PARCEL SIZE/GRID COORD	TOTAL	SPECIAL DISTRICTS			

25.001-2-25.111	SH 420			25.001-2-25.111		*****
Barton Craig	322 Rural vac>10		COUNTY TAXABLE VALUE	8,500		1-113- 8.1
Barton Lillian	Massena 1 405801	8,500	TOWN TAXABLE VALUE	8,500		
1372 State Highway 420	ACRES 30.00	8,500	SCHOOL TAXABLE VALUE	8,500		
Brasher Falls, NY 13613	EAST-0366523 NRTH-1769341		FD028 Norfolk Fire Dist	8,500 TO M		
	DEED BOOK 2012 PG-4127					
	FULL MARKET VALUE	10,366				

25.001-2-25.112	1372 SH 420			25.001-2-25.112		*****
Barton Craig	210 1 Family Res		Basic Star 41854	0	0	24,600
Barton Lillian	Massena 1 405801	7,200	COUNTY TAXABLE VALUE	127,600		
1372 State Highway 420	FRNT 375.00 DPTH 300.00	127,600	TOWN TAXABLE VALUE	127,600		
Brasher Falls, NY 13613	ACRES 2.60 BANK8888111		SCHOOL TAXABLE VALUE	103,000		
	EAST-0365928 NRTH-1769602		FD028 Norfolk Fire Dist	127,600 TO M		
	DEED BOOK 2008 PG-5811					
	FULL MARKET VALUE	155,610				

25.001-2-26	1314 SH 420			25.001-2-26		*****
LaFave Charles H	210 1 Family Res		Basic Star 41854	0	0	1- 71-11
1314 State Highway 420	Massena 1 405801	8,000	COUNTY TAXABLE VALUE	23,500		23,500
Brasher Falls, NY 13613	FRNT 200.00 DPTH 200.00	23,500	TOWN TAXABLE VALUE	23,500		
	ACRES 0.92		SCHOOL TAXABLE VALUE	0		
	EAST-0366515 NRTH-1768542		FD028 Norfolk Fire Dist	23,500 TO M		
	DEED BOOK 2010 PG-15461					
	FULL MARKET VALUE	28,659				

25.001-2-27	1322 SH 420			25.001-2-27		*****
Curtis Trevor S	210 1 Family Res		Basic Star 41854	0	0	1- 86-14
1322 State Highway 420	Massena 1 405801	6,400	COUNTY TAXABLE VALUE	19,400		19,400
Brasher Falls, NY 13613	FRNT 100.00 DPTH 300.00	19,400	TOWN TAXABLE VALUE	19,400		
	ACRES 0.68		SCHOOL TAXABLE VALUE	0		
	EAST-0366444 NRTH-1768672		FD028 Norfolk Fire Dist	19,400 TO M		
	DEED BOOK 2012 PG-2947					
	FULL MARKET VALUE	23,659				

25.001-2-28	1324 SH 420			25.001-2-28		*****
Barney Judith A	210 1 Family Res		COUNTY TAXABLE VALUE	29,800		1- 33-15
Barney Royas F	Massena 1 405801	5,600	TOWN TAXABLE VALUE	29,800		
1043 State Highway 420	FRNT 100.00 DPTH 200.00	29,800	SCHOOL TAXABLE VALUE	29,800		
Brasher Falls, NY 13613	ACRES 0.45		FD028 Norfolk Fire Dist	29,800 TO M		
	EAST-0366385 NRTH-1768760					
	DEED BOOK 2005 PG-4019					
	FULL MARKET VALUE	36,341				

STATE OF NEW YORK
COUNTY - St Lawrence
TOWN - Norfolk
SWIS - 406289

2 0 1 5 T E N T A T I V E A S S E S S M E N T R O L L
T A X A B L E SECTION OF THE ROLL - 1

PAGE 398
VALUATION DATE-JUL 01, 2014
TAXABLE STATUS DATE-MAR 01, 2015

TAX MAP NUMBER SEQUENCE
UNIFORM PERCENT OF VALUE IS 082.00
UNIFORM PERCENT OF VALUE IS 082.00

TAX MAP PARCEL NUMBER	PROPERTY LOCATION & CLASS	ASSESSMENT	EXEMPTION CODE	COUNTY	TOWN	SCHOOL
CURRENT OWNERS NAME	SCHOOL DISTRICT	LAND	TAX DESCRIPTION	TAXABLE VALUE		ACCOUNT NO.
CURRENT OWNERS ADDRESS	PARCEL SIZE/GRID COORD	TOTAL	SPECIAL DISTRICTS			

25.001-2-29	SH 420			25.001-2-29		*****
Torrence Robert A	314 Rural vac<10		COUNTY TAXABLE VALUE	5,500		1- 77-10
Torrence Margel M	Massena 1 405801	5,500	TOWN TAXABLE VALUE	5,500		
PO Box 553	FRNT 500.00 DPTH 300.00	5,500	SCHOOL TAXABLE VALUE	5,500		
La Verne, CA 91750-0553	ACRES 3.40		FD028 Norfolk Fire Dist	5,500 TO M		
	EAST-0366266 NRTH-1768981					
	DEED BOOK 1009 PG-00081					
	FULL MARKET VALUE	6,707				

25.001-2-30	1380 SH 420		Enhanced S 41834	0	0	1- 18-15
Brownell Robert W	210 1 Family Res	4,600	COUNTY TAXABLE VALUE	59,400	0	53,550
Brownell Constance F	Massena 1 405801	59,400	TOWN TAXABLE VALUE	59,400		
1380 State Highway 420	FRNT 80.00 DPTH 200.00		SCHOOL TAXABLE VALUE	5,850		
Norfolk, NY 13667-3244	ACRES 0.37		FD028 Norfolk Fire Dist	59,400 TO M		
	EAST-0365598 NRTH-1769895					
	DEED BOOK 2014 PG-4834					
	FULL MARKET VALUE	72,439				

25.001-2-31	1388 SH 420		Enhanced S 41834	0	0	1-113- 7
Barton Craig	210 1 Family Res	6,900	COUNTY TAXABLE VALUE	78,800		
Barton Lillian	Massena 1 405801	78,800	TOWN TAXABLE VALUE	78,800		
1372 State Highway 420	FRNT 140.00 DPTH 200.00		SCHOOL TAXABLE VALUE	78,800		
Brasher Falls, NY 13613	ACRES 0.64		FD028 Norfolk Fire Dist	78,800 TO M		
	EAST-0365497 NRTH-1770057					
	DEED BOOK 2012 PG-4127					
	FULL MARKET VALUE	96,098				

25.001-2-32	1392 SH 420		Enhanced S 41834	0	0	1-113- 9
Barton Sylvia T	210 1 Family Res	5,700	COUNTY TAXABLE VALUE	53,900	0	53,550
1392 State Highway 420	Massena 1 405801	53,900	TOWN TAXABLE VALUE	53,900		
Norfolk, NY 13667	FRNT 100.00 DPTH 225.00		SCHOOL TAXABLE VALUE	350		
	ACRES 0.52		FD028 Norfolk Fire Dist	53,900 TO M		
	EAST-0365422 NRTH-1770159					
	DEED BOOK 982 PG-01081					
	FULL MARKET VALUE	65,732				

25.001-2-33	2214 CR 38		Enhanced S 41834	0	0	1-106- 9
Sherman Edward W	210 1 Family Res	5,600	COUNTY TAXABLE VALUE	62,800	0	53,550
Sherman Edith	Massena 1 405801	62,800	TOWN TAXABLE VALUE	62,800		
2214 County Route 38	FRNT 100.00 DPTH 200.00		SCHOOL TAXABLE VALUE	9,250		
Norfolk, NY 13667	ACRES 0.45		FD028 Norfolk Fire Dist	62,800 TO M		
	EAST-0365787 NRTH-1770345					
	DEED BOOK 769 PG-00430					
	FULL MARKET VALUE	76,585				

STATE OF NEW YORK
COUNTY - St Lawrence
TOWN - Norfolk
SWIS - 406289

2 0 1 5 T E N T A T I V E A S S E S S M E N T R O L L
T A X A B L E SECTION OF THE ROLL - 1

PAGE 399
VALUATION DATE-JUL 01, 2014
TAXABLE STATUS DATE-MAR 01, 2015

TAX MAP NUMBER SEQUENCE
UNIFORM PERCENT OF VALUE IS 082.00
UNIFORM PERCENT OF VALUE IS 082.00

TAX MAP PARCEL NUMBER	PROPERTY LOCATION & CLASS	ASSESSMENT	EXEMPTION CODE	COUNTY	TOWN	SCHOOL
CURRENT OWNERS NAME	SCHOOL DISTRICT	LAND	TAX DESCRIPTION	TAXABLE VALUE		
CURRENT OWNERS ADDRESS	PARCEL SIZE/GRID COORD	TOTAL	SPECIAL DISTRICTS	ACCOUNT NO.		

25.001-2-34	2220 CR 38			25.001-2-34	*****	
Smith Lance G	210 1 Family Res		COUNTY TAXABLE VALUE	117,400	1-113-10	
Goodrich Denise M	Massena 1 405801	8,700	TOWN TAXABLE VALUE	117,400		
PO Box 136	ACRES 2.50 BANK8888830	117,400	SCHOOL TAXABLE VALUE	117,400		
North Lawrence, NY 12967	EAST-0366001 NRTH-1770318		FD028 Norfolk Fire Dist	117,400 TO M		
	DEED BOOK 2012 PG-16576					
	FULL MARKET VALUE	143,171				

25.001-2-35.1	CR 38			25.001-2-35.1	*****	
Ginese Anthony (LU)	322 Rural vac>10		COUNTY TAXABLE VALUE	23,700	1- 45- 2.2	
Ginese Christine (LU)	Massena 1 405801	23,700	TOWN TAXABLE VALUE	23,700		
85 Patrick Dr	On Kyle Rd	23,700	SCHOOL TAXABLE VALUE	23,700		
Lagrangeville, NY 12540	FRNT 1875.00 DPTH		FD028 Norfolk Fire Dist	23,700 TO M		
	ACRES 87.30					
	EAST-0367576 NRTH-1769871					
	DEED BOOK 2002 PG-7455					
	FULL MARKET VALUE	28,902				

25.001-2-36	1290 SH 420			25.001-2-36	*****	
White Gerald	240 Rural res		Aged - All 41800	0	19,200	19,200
White Beverly	Massena 1 405801	7,560	Enhanced S 41834	0	0	19,200
1290 State Highway 420	FRNT 297.00 DPTH	38,400	COUNTY TAXABLE VALUE	19,200		
Brasher Falls, NY 13613	ACRES 4.80		TOWN TAXABLE VALUE	19,200		
	EAST-0367100 NRTH-1768300		SCHOOL TAXABLE VALUE	0		
	DEED BOOK 889 PG-00815		FD028 Norfolk Fire Dist	38,400 TO M		
	FULL MARKET VALUE	46,829				

25.001-2-37	1280 SH 420			25.001-2-37	*****	
Cootware Kevin	280 Res Multiple		COUNTY TAXABLE VALUE	357,100		
Cootware Sian	Massena 1 405801	19,900	TOWN TAXABLE VALUE	357,100		
546 Mahoney Rd	FRNT 425.00 DPTH	357,100	SCHOOL TAXABLE VALUE	357,100		
Brasher Falls, NY 13613	ACRES 28.63		FD028 Norfolk Fire Dist	357,100 TO M		
	EAST-0367779 NRTH-1768298					
	DEED BOOK 2007 PG-13574					
	FULL MARKET VALUE	435,488				

STATE OF NEW YORK
 COUNTY - St Lawrence
 TOWN - Norfolk
 SWIS - 406289

2 0 1 5 T E N T A T I V E A S S E S S M E N T R O L L
 T A X A B L E SECTION OF THE ROLL - 1
 M A P S E C T I O N - 025
 S U B - S E C T I O N - 001
 UNIFORM PERCENT OF VALUE IS 082.00

PAGE 400
 VALUATION DATE-JUL 01, 2014
 TAXABLE STATUS DATE-MAR 01, 2015
 RPS150/V04/L015
 CURRENT DATE 4/30/2015

*** S P E C I A L D I S T R I C T S U M M A R Y ***

CODE	DISTRICT NAME	TOTAL PARCELS	EXTENSION TYPE	EXTENSION VALUE	AD VALOREM VALUE	EXEMPT AMOUNT	TAXABLE VALUE
FD028	Norfolk Fire D	84	TOTAL M		4511,890		4511,890

*** S C H O O L D I S T R I C T S U M M A R Y ***

CODE	DISTRICT NAME	TOTAL PARCELS	ASSESSED LAND	ASSESSED TOTAL	EXEMPT AMOUNT	TOTAL TAXABLE	STAR AMOUNT	STAR TAXABLE
405801	Massena 1	84	828,400	4511,890	19,200	4492,690	1231,950	3260,740
	S U B - T O T A L	84	828,400	4511,890	19,200	4492,690	1231,950	3260,740
	T O T A L	84	828,400	4511,890	19,200	4492,690	1231,950	3260,740

*** S Y S T E M C O D E S S U M M A R Y ***

NO SYSTEM EXEMPTIONS AT THIS LEVEL

*** E X E M P T I O N S U M M A R Y ***

CODE	DESCRIPTION	TOTAL PARCELS	COUNTY	TOWN	SCHOOL
41101	Vet Eligib	1	19,314	19,314	
41122	VET WAR C	4	36,060		
41123	VET WAR T	4		28,680	
41132	VET COM C	3	49,200		
41133	VET COM T	3		36,900	
41800	Aged - All	1	19,200	19,200	19,200
41834	Enhanced S	10			462,850
41854	Basic Star	32			769,100
	T O T A L	58	123,774	104,094	1251,150

STATE OF NEW YORK
COUNTY - St Lawrence
TOWN - Norfolk
SWIS - 406289

2 0 1 5 T E N T A T I V E A S S E S S M E N T R O L L
T A X A B L E SECTION OF THE ROLL - 1
M A P S E C T I O N - 025
S U B - S E C T I O N - 001
UNIFORM PERCENT OF VALUE IS 082.00

PAGE 401
VALUATION DATE-JUL 01, 2014
TAXABLE STATUS DATE-MAR 01, 2015
RPS150/V04/L015
CURRENT DATE 4/30/2015

*** G R A N D T O T A L S ***

ROLL SEC	DESCRIPTION	TOTAL PARCELS	ASSESSED LAND	ASSESSED TOTAL	TAXABLE COUNTY	TAXABLE TOWN	TAXABLE SCHOOL	STAR TAXABLE
1	TAXABLE	84	828,400	4511,890	4388,116	4407,796	4492,690	3260,740

STATE OF NEW YORK
COUNTY - St Lawrence
TOWN - Norfolk
SWIS - 406289

2 0 1 5 T E N T A T I V E A S S E S S M E N T R O L L
T A X A B L E SECTION OF THE ROLL - 1

PAGE 402
VALUATION DATE-JUL 01, 2014
TAXABLE STATUS DATE-MAR 01, 2015

TAX MAP NUMBER SEQUENCE
UNIFORM PERCENT OF VALUE IS 082.00
UNIFORM PERCENT OF VALUE IS 082.00

TAX MAP PARCEL NUMBER	PROPERTY LOCATION & CLASS	ASSESSMENT	EXEMPTION CODE	COUNTY	TOWN	SCHOOL
CURRENT OWNERS NAME	SCHOOL DISTRICT	LAND	TAX DESCRIPTION	TAXABLE VALUE		
CURRENT OWNERS ADDRESS	PARCEL SIZE/GRID COORD	TOTAL	SPECIAL DISTRICTS	ACCOUNT NO.		

25.003-1-2	1256 SH 420			25.003-1-2		*****
25.003-1-2	240 Rural res		Basic Star 41854	0	0	1-120- 8.2
Maxfield Warren H	Massena 1 405801	18,300	COUNTY TAXABLE VALUE		76,900	0 24,600
Maxfield Susan M	Ranch 1992	76,900	TOWN TAXABLE VALUE		76,900	
1256 State Highway 420	FRNT 605.00 DPTH		SCHOOL TAXABLE VALUE		52,300	
Brasher Falls, NY 13613	ACRES 45.00		FD028 Norfolk Fire Dist		76,900 TO M	
	EAST-0367969 NRTH-1767588					
	DEED BOOK 1078 PG-673					
	FULL MARKET VALUE	93,780				

25.003-1-3.1	1228 SH 420			25.003-1-3.1		*****
25.003-1-3.1	270 Mfg housing		COUNTY TAXABLE VALUE		18,800	1- 68- 1.11
Paccione Roberta	Massena 1 405801	8,500	TOWN TAXABLE VALUE		18,800	
50 Dandie Dr	Trailer & Garage-1970	18,800	SCHOOL TAXABLE VALUE		18,800	
Simpsonville, SC 29680	ACRES 1.10		FD028 Norfolk Fire Dist		18,800 TO M	
	EAST-0367495 NRTH-1766611					
	DEED BOOK 2008 PG-5818					
	FULL MARKET VALUE	22,927				

25.003-1-3.2	1232 SH 420			25.003-1-3.2		*****
25.003-1-3.2	270 Mfg housing		COUNTY TAXABLE VALUE		13,600	1- 68- 1.12
Turner Timothy Allen	Massena 1 405801	7,400	TOWN TAXABLE VALUE		13,600	
1230 State Highway 420	Trailer-1971 60X12	13,600	SCHOOL TAXABLE VALUE		13,600	
Brasher Falls, NY 13613	ACRES 1.02		FD028 Norfolk Fire Dist		13,600 TO M	
	EAST-0367424 NRTH-1766753					
	DEED BOOK 2012 PG-12513					
	FULL MARKET VALUE	16,585				

25.003-1-3.3	1230 SH 420			25.003-1-3.3		*****
25.003-1-3.3	270 Mfg housing		Basic Star 41854	0	0	1- 68- 1.13
Turner Timothy Allen	Massena 1 405801	8,000	COUNTY TAXABLE VALUE		12,000	
1230 State Highway 420	Trailer-1970 12X65	12,000	TOWN TAXABLE VALUE		12,000	
Brasher Falls, NY 13613	ACRES 1.00		SCHOOL TAXABLE VALUE		0	
	EAST-0367732 NRTH-1766793		FD028 Norfolk Fire Dist		12,000 TO M	
	DEED BOOK 2011 PG-7145					
	FULL MARKET VALUE	14,634				

25.003-1-3.4	Off SH 420			25.003-1-3.4		*****
25.003-1-3.4	314 Rural vac<10		COUNTY TAXABLE VALUE		9,400	1- 68- 1.14
Paccione Roberta	Massena 1 405801	9,400	TOWN TAXABLE VALUE		9,400	
50 Dandie Dr	FRNT 287.00 DPTH	9,400	SCHOOL TAXABLE VALUE		9,400	
Simpsonville, SC 29680	ACRES 1.00		FD028 Norfolk Fire Dist		9,400 TO M	
	EAST-0367661 NRTH-1766900					
	DEED BOOK 2008 PG-5818					
	FULL MARKET VALUE	11,463				

STATE OF NEW YORK
COUNTY - St Lawrence
TOWN - Norfolk
SWIS - 406289

2 0 1 5 T E N T A T I V E A S S E S S M E N T R O L L
T A X A B L E SECTION OF THE ROLL - 1

PAGE 403
VALUATION DATE-JUL 01, 2014
TAXABLE STATUS DATE-MAR 01, 2015

TAX MAP NUMBER SEQUENCE
UNIFORM PERCENT OF VALUE IS 082.00
UNIFORM PERCENT OF VALUE IS 082.00

TAX MAP PARCEL NUMBER	PROPERTY LOCATION & CLASS	ASSESSMENT	EXEMPTION CODE	COUNTY	TOWN	SCHOOL
CURRENT OWNERS NAME	SCHOOL DISTRICT	LAND	TAX DESCRIPTION	TAXABLE VALUE		
CURRENT OWNERS ADDRESS	PARCEL SIZE/GRID COORD	TOTAL	SPECIAL DISTRICTS	ACCOUNT NO.		

25.003-1-4	1222 SH 420			25.003-1-4	*****	
Wagner Robert L Sr	240 Rural res		COUNTY TAXABLE VALUE	101,700	1- 68- 1.2	
McGregor Sarah A	Massena 1 405801	16,300	TOWN TAXABLE VALUE	101,700		
90 Liberty Avenue	35.2 Ar Land Contract	101,700	SCHOOL TAXABLE VALUE	101,700		
Massena, NY 13662	ACRES 35.20 BANK8888869		FD028 Norfolk Fire Dist	101,700 TO M		
	EAST-0368563 NRTH-1767303					
	DEED BOOK 2013 PG-18404					
	FULL MARKET VALUE	124,024				

25.003-1-5	1210 SH 420			25.003-1-5	*****	
Cayea Harlan	240 Rural res		COUNTY TAXABLE VALUE	69,200	1- 68- 3	
Cayea Patrice	Massena 1 405801	15,000	TOWN TAXABLE VALUE	69,200		
R Thomas Fregoe	R Thomas & Jessica Fregoe	69,200	SCHOOL TAXABLE VALUE	69,200		
PO Box 2	ACRES 28.80		FD028 Norfolk Fire Dist	69,200 TO M		
Brasher Falls, NY 13613	EAST-0368812 NRTH-1766897					
	DEED BOOK 906 PG-00534					
	FULL MARKET VALUE	84,390				

25.003-1-6	Off SH 420			25.003-1-6	*****	
Parent Gerald J	322 Rural vac>10		COUNTY TAXABLE VALUE	5,900	1- 66- 8	
Parent Mary L	Massena 1 405801	5,900	TOWN TAXABLE VALUE	5,900		
1172 State Highway 420	Landlocked	5,900	SCHOOL TAXABLE VALUE	5,900		
Brasher Falls, NY 13613	ACRES 21.80		FD028 Norfolk Fire Dist	5,900 TO M		
	EAST-0369235 NRTH-1766606					
	DEED BOOK 2006 PG-11905					
	FULL MARKET VALUE	7,195				

25.003-1-7	1200A,B SH 420			25.003-1-7	*****	
Lauber Leonard W (LU)	280 Res Multiple		VET WAR C 41122	0	9,840	0
1200B State Highway 420	Massena 1 405801	19,500	VET WAR T 41123	0	0	7,380
Brasher Falls, NY 13613	11.50ar Ranch/cottage	79,400	Enhanced S 41834	0	0	0
	ACRES 12.10		COUNTY TAXABLE VALUE	69,560	53,550	
	EAST-0368301 NRTH-1766029		TOWN TAXABLE VALUE	72,020		
	DEED BOOK 1118 PG-842		SCHOOL TAXABLE VALUE	25,850		
	FULL MARKET VALUE	96,829	FD028 Norfolk Fire Dist	79,400 TO M		

25.003-1-8	1181 SH 420			25.003-1-8	*****	
Gill Laurie L	210 1 Family Res		Basic Star 41854	0	0	0
Gill Robert L	Massena 1 405801	5,800	COUNTY TAXABLE VALUE	88,800	1- 83- 4	
1181 State Highway 420	100x300	88,800	TOWN TAXABLE VALUE	88,800	24,600	
Brasher Falls, NY 13613	FRNT 100.00 DPTH 300.00		SCHOOL TAXABLE VALUE	64,200		
	BANK8888830		FD028 Norfolk Fire Dist	88,800 TO M		
	EAST-0367859 NRTH-1765384					
	DEED BOOK 2010 PG-7887					
	FULL MARKET VALUE	108,293				

STATE OF NEW YORK
COUNTY - St Lawrence
TOWN - Norfolk
SWIS - 406289

2 0 1 5 T E N T A T I V E A S S E S S M E N T R O L L
T A X A B L E SECTION OF THE ROLL - 1

PAGE 404
VALUATION DATE-JUL 01, 2014
TAXABLE STATUS DATE-MAR 01, 2015

TAX MAP NUMBER SEQUENCE
UNIFORM PERCENT OF VALUE IS 082.00
UNIFORM PERCENT OF VALUE IS 082.00

TAX MAP PARCEL NUMBER	PROPERTY LOCATION & CLASS	ASSESSMENT	EXEMPTION CODE	COUNTY	TOWN	SCHOOL
CURRENT OWNERS NAME	SCHOOL DISTRICT	LAND	TAX DESCRIPTION	TAXABLE VALUE		ACCOUNT NO.
CURRENT OWNERS ADDRESS	PARCEL SIZE/GRID COORD	TOTAL	SPECIAL DISTRICTS			
***** 25.003-1-9 *****						
1185 SH 420						1- 32- 7
25.003-1-9	210 1 Family Res		VET WAR C 41122	0	5,730	0
Draper Lynne M	Massena 1 405801	8,000	VET WAR T 41123	0	0	5,730 0
2141 County Route 38	Also Deed 882/215	38,200	Enhanced S 41834	0	0	0 38,200
Norfolk, NY 13667	ACRES 1.00		COUNTY TAXABLE VALUE		32,470	
	EAST-0367761 NRTH-1765458		TOWN TAXABLE VALUE		32,470	
	DEED BOOK 2014 PG-5761		SCHOOL TAXABLE VALUE		0	
	FULL MARKET VALUE	46,585	FD028 Norfolk Fire Dist		38,200	TO M
***** 25.003-1-10 *****						
1197 SH 420						1- 6- 1
25.003-1-10	270 Mfg housing		COUNTY TAXABLE VALUE		27,700	
Besaw Gerard F	Massena 1 405801	16,400	TOWN TAXABLE VALUE		27,700	
2223 Bay Berry Ln	See Corr Deed 995/121	27,700	SCHOOL TAXABLE VALUE		27,700	
Clearwater, FL 33765	1986 14X52 Trlr & Barn		FD028 Norfolk Fire Dist		27,700	TO M
	FRNT 210.00 DPTH					
	ACRES 38.00					
	EAST-0366459 NRTH-1764641					
	DEED BOOK 993 PG-00541					
	FULL MARKET VALUE	33,780				
***** 25.003-1-11.1 *****						
1201 SH 420						1- 56- 4
25.003-1-11.1	210 1 Family Res		Basic Star 41854	0	0	0 24,600
McCann Michael J	Massena 1 405801	6,600	COUNTY TAXABLE VALUE		84,900	
McCann Elaine N	Also see 2003/10053	84,900	TOWN TAXABLE VALUE		84,900	
PO Box 5	FRNT 125.00 DPTH 300.00		SCHOOL TAXABLE VALUE		60,300	
Massena, NY 13662	ACRES 0.86 BANK8888111		FD028 Norfolk Fire Dist		84,900	TO M
	EAST-0367539 NRTH-1765734					
	DEED BOOK 1032 PG-00510					
	FULL MARKET VALUE	103,537				
***** 25.003-1-12.1 *****						
1217 SH 420						1- 10-11
25.003-1-12.1	240 Rural res		Basic Star 41854	0	0	0 24,600
Premo Donald L	Massena 1 405801	15,000	COUNTY TAXABLE VALUE		53,300	
Premo Linda L	ACRES 68.40	53,300	TOWN TAXABLE VALUE		53,300	
1217 State Highway 420	EAST-0366749 NRTH-1766103		SCHOOL TAXABLE VALUE		28,700	
Brasher Falls, NY 13613	DEED BOOK 2000 PG-10791		FD028 Norfolk Fire Dist		53,300	TO M
	FULL MARKET VALUE	65,000				
***** 25.003-1-14 *****						
Trudell Rd/abandoned						1- 37-11
25.003-1-14	323 Vacant rural		COUNTY TAXABLE VALUE		8,600	
Haggett Gina M (LU)	Norwood-Norfolk 406201	8,600	TOWN TAXABLE VALUE		8,600	
5 Northview Drive	ACRES 76.60	8,600	SCHOOL TAXABLE VALUE		8,600	
Massena, NY 13662	EAST-0362174 NRTH-1763051		FD028 Norfolk Fire Dist		8,600	TO M
	DEED BOOK 2014 PG-15482					
	FULL MARKET VALUE	10,488				

STATE OF NEW YORK
COUNTY - St Lawrence
TOWN - Norfolk
SWIS - 406289

2 0 1 5 T E N T A T I V E A S S E S S M E N T R O L L
T A X A B L E SECTION OF THE ROLL - 1

PAGE 405
VALUATION DATE-JUL 01, 2014
TAXABLE STATUS DATE-MAR 01, 2015

TAX MAP NUMBER SEQUENCE
UNIFORM PERCENT OF VALUE IS 082.00
UNIFORM PERCENT OF VALUE IS 082.00

TAX MAP PARCEL NUMBER	PROPERTY LOCATION & CLASS	ASSESSMENT	EXEMPTION CODE	COUNTY	TOWN	SCHOOL
CURRENT OWNERS NAME	SCHOOL DISTRICT	LAND	TAX DESCRIPTION	TAXABLE VALUE		
CURRENT OWNERS ADDRESS	PARCEL SIZE/GRID COORD	TOTAL	SPECIAL DISTRICTS	ACCOUNT NO.		
***** 25.003-1-15 *****						
25.003-1-15	Trudell Rd/abandoned					1- 95-15
Tupper Thomas	322 Rural vac>10		COUNTY TAXABLE VALUE	15,500		
5 Amherst Rd	Norwood-Norfolk 406201	15,500	TOWN TAXABLE VALUE	15,500		
Massena, NY 13662	Fr Ft-1290.00	15,500	SCHOOL TAXABLE VALUE	15,500		
	ACRES 47.80		FD028 Norfolk Fire Dist	15,500	TO M	
	EAST-0361267 NRTH-1762435					
	DEED BOOK 2013 PG-16835					
	FULL MARKET VALUE	18,902				
***** 25.003-1-16.12 *****						
25.003-1-16.12	1976 CR 38					
Downey Christopher	210 1 Family Res		VET COM C 41132	0	15,850	0
Downey Jacqueline	Massena 1 405801	8,000	VET COM T 41133	0	0	12,300
1976 County Route 38	Doube Wide	63,400	Enhanced S 41834	0	0	0
Norfolk, NY 13667	FRNT 200.00 DPTH 220.00		COUNTY TAXABLE VALUE		47,550	
	ACRES 1.00		TOWN TAXABLE VALUE		51,100	
	EAST-0360803 NRTH-1767007		SCHOOL TAXABLE VALUE		9,850	
	DEED BOOK 1064 PG-129		FD028 Norfolk Fire Dist		63,400	TO M
	FULL MARKET VALUE	77,317				
***** 25.003-1-18.111 *****						
25.003-1-18.111	CR 38					1-130-15
Planty Richard L	322 Rural vac>10		COUNTY TAXABLE VALUE	18,000		
Planty Theresa A	Massena 1 405801	18,000	TOWN TAXABLE VALUE	18,000		
8672 State Highway 56	See 2003-7141	18,000	SCHOOL TAXABLE VALUE	18,000		
Norfolk, NY 13667	Vacant Land-Plumbrook Rd		FD028 Norfolk Fire Dist	18,000	TO M	
	FRNT 100.00 DPTH					
	ACRES 66.20					
	EAST-0361293 NRTH-1765472					
	DEED BOOK 2003 PG-7143					
	FULL MARKET VALUE	21,951				
***** 25.003-1-18.113 *****						
25.003-1-18.113	1960 CR 38					
Bolia Robert K	210 1 Family Res		VET COM C 41132	0	14,250	0
1960 County Route 38	Massena 1 405801	5,700	VET COM T 41133	0	0	12,300
Norfolk, NY 13667	FRNT 100.00 DPTH 220.00	57,000	Enhanced S 41834	0	0	0
	ACRES 0.57		COUNTY TAXABLE VALUE		42,750	
	EAST-0360455 NRTH-1766761		TOWN TAXABLE VALUE		44,700	
	DEED BOOK 1101 PG-707		SCHOOL TAXABLE VALUE		3,450	
	FULL MARKET VALUE	69,512	FD028 Norfolk Fire Dist		57,000	TO M

STATE OF NEW YORK
COUNTY - St Lawrence
TOWN - Norfolk
SWIS - 406289

2 0 1 5 T E N T A T I V E A S S E S S M E N T R O L L
T A X A B L E SECTION OF THE ROLL - 1

PAGE 406
VALUATION DATE-JUL 01, 2014
TAXABLE STATUS DATE-MAR 01, 2015

TAX MAP NUMBER SEQUENCE
UNIFORM PERCENT OF VALUE IS 082.00
UNIFORM PERCENT OF VALUE IS 082.00

TAX MAP PARCEL NUMBER	PROPERTY LOCATION & CLASS	ASSESSMENT	EXEMPTION CODE	COUNTY	TOWN	SCHOOL
CURRENT OWNERS NAME	SCHOOL DISTRICT	LAND	TAX DESCRIPTION	TAXABLE VALUE		
CURRENT OWNERS ADDRESS	PARCEL SIZE/GRID COORD	TOTAL	SPECIAL DISTRICTS	ACCOUNT NO.		
***** 25.003-1-20 *****						
1964 CR 38						1- 19-11
25.003-1-20	210 1 Family Res		VET WAR C 41122	0	9,060	0
Eurto Vicki L	Massena 1 405801	5,700	VET WAR T 41123	0	0	7,380 0
1964 County Route 38	FRNT 100.00 DPTH 220.00	60,400	VET DIS C 41142	0	6,040	0
Norfolk, NY 13667	ACRES 0.57		VET DIS T 41143	0	0	6,040 0
	EAST-0360530 NRTH-1766811		Basic Star 41854	0	0	0 24,600
	DEED BOOK 2009 PG-15340		COUNTY TAXABLE VALUE		45,300	
	FULL MARKET VALUE	73,659	TOWN TAXABLE VALUE		46,980	
			SCHOOL TAXABLE VALUE		35,800	
			FD028 Norfolk Fire Dist		60,400	TO M
***** 25.003-1-23 *****						
1996 CR 38						1-127- 9
25.003-1-23	210 1 Family Res		Enhanced S 41834	0	0	0 53,550
Landon Weldon	Massena 1 405801	5,700	COUNTY TAXABLE VALUE		59,000	
1996 County Route 38	Lot 17	59,000	TOWN TAXABLE VALUE		59,000	
Norfolk, NY 13667	FRNT 100.00 DPTH 220.00		SCHOOL TAXABLE VALUE		5,450	
	ACRES 0.57		FD028 Norfolk Fire Dist		59,000	TO M
	EAST-0361168 NRTH-1767269					
	DEED BOOK 2011 PG-17598					
	FULL MARKET VALUE	71,951				
***** 25.003-1-24 *****						
1984,1988 CR 38						1- 92- 7
25.003-1-24	271 Mfg housings		COUNTY TAXABLE VALUE		25,000	
Planty Jarvis E	Massena 1 405801	13,100	TOWN TAXABLE VALUE		25,000	
Planty Marguerite E	Trailer Plumbrook Rd	25,000	SCHOOL TAXABLE VALUE		25,000	
9461 State Highway 56	FRNT 241.00 DPTH		FD028 Norfolk Fire Dist		25,000	TO M
Massena, NY 13662	ACRES 18.80					
	EAST-0361773 NRTH-1765965					
	DEED BOOK 2001 PG-16293					
	FULL MARKET VALUE	30,488				
***** 25.003-1-25 *****						
1977 CR 38						1- 84-12.2
25.003-1-25	270 Mfg housing		Basic Star 41854	0	0	0 14,600
Deleel Jean T (LU)	Massena 1 405801	7,600	COUNTY TAXABLE VALUE		14,600	
1977 County Route 38	175x200x177x170 Trailer	14,600	TOWN TAXABLE VALUE		14,600	
Norfolk, NY 13667	FRNT 175.00 DPTH 185.00		SCHOOL TAXABLE VALUE		0	
	ACRES 0.83		FD028 Norfolk Fire Dist		14,600	TO M
	EAST-0360643 NRTH-1767219					
	DEED BOOK 2005 PG-6543					
	FULL MARKET VALUE	17,805				

STATE OF NEW YORK
COUNTY - St Lawrence
TOWN - Norfolk
SWIS - 406289

2 0 1 5 T E N T A T I V E A S S E S S M E N T R O L L

T A X A B L E SECTION OF THE ROLL - 1

VALUATION DATE-JUL 01, 2014

TAXABLE STATUS DATE-MAR 01, 2015

TAX MAP NUMBER SEQUENCE
UNIFORM PERCENT OF VALUE IS 082.00
UNIFORM PERCENT OF VALUE IS 082.00

TAX MAP PARCEL NUMBER	PROPERTY LOCATION & CLASS	ASSESSMENT	EXEMPTION CODE	COUNTY	TOWN	SCHOOL
CURRENT OWNERS NAME	SCHOOL DISTRICT	LAND	TAX DESCRIPTION	TAXABLE VALUE		ACCOUNT NO.
CURRENT OWNERS ADDRESS	PARCEL SIZE/GRID COORD	TOTAL	SPECIAL DISTRICTS			
***** 25.003-1-26.3 *****						
25.003-1-26.3	2001 CR 38					1- 84-12.4
Scanlon Wayne	270 Mfg housing		Enhanced S 41834	0	0	19,800
PO Box 174	Massena 1 405801	7,200	COUNTY TAXABLE VALUE		19,800	
Massena, NY 13662	Trailer Plumbrook Rd	19,800	TOWN TAXABLE VALUE		19,800	
	FRNT 150.00 DPTH 170.00		SCHOOL TAXABLE VALUE		0	
	ACRES 0.58		FD028 Norfolk Fire Dist		19,800 TO M	
	EAST-0361263 NRTH-1767325					
	DEED BOOK 00974 PG-01082					
	FULL MARKET VALUE	24,146				
***** 25.003-1-27 *****						
25.003-1-27	CR 38					1-111- 6
Suggs Joan Herrgard	311 Res vac land		COUNTY TAXABLE VALUE		1,900	
6593 Ball Rd	Massena 1 405801	1,900	TOWN TAXABLE VALUE		1,900	
Romulus, MI 48174	FRNT 50.00 DPTH 220.00	1,900	SCHOOL TAXABLE VALUE		1,900	
	ACRES 0.29		FD028 Norfolk Fire Dist		1,900 TO M	
	EAST-0360902 NRTH-1767120					
	DEED BOOK 2004 PG-18546					
	FULL MARKET VALUE	2,317				
***** 25.003-1-28 *****						
25.003-1-28	2000 CR 38					1-127-10
Wright John Ashby III	270 Mfg housing		COUNTY TAXABLE VALUE		12,000	
PO Box 871127	Massena 1 405801	6,400	TOWN TAXABLE VALUE		12,000	
Stone Mountain, GA 30087-0029	1987 trl 14x70	12,000	SCHOOL TAXABLE VALUE		12,000	
	Plumbrook Rd		FD028 Norfolk Fire Dist		12,000 TO M	
	100x250					
	FRNT 100.00 DPTH 250.00					
	EAST-0361010 NRTH-1767070					
	DEED BOOK 2002 PG-15585					
	FULL MARKET VALUE	14,634				
***** 25.003-1-29 *****						
25.003-1-29	2004 CR 38					1- 75-13
Stickney Richard E	210 1 Family Res		Basic Star 41854	0	0	24,600
2004 County Route 38	Massena 1 405801	5,700	COUNTY TAXABLE VALUE		51,500	
Norfolk, NY 13667	FRNT 100.00 DPTH 220.00	51,500	TOWN TAXABLE VALUE		51,500	
	EAST-0361350 NRTH-1767391		SCHOOL TAXABLE VALUE		26,900	
	DEED BOOK 2009 PG-18019		FD028 Norfolk Fire Dist		51,500 TO M	
	FULL MARKET VALUE	62,805				
***** 25.003-1-30 *****						
25.003-1-30	2010 CR 38					1- 48-12
Richards Billi Jo	270 Mfg housing		COUNTY TAXABLE VALUE		10,700	
2010 County Route 38	Massena 1 405801	5,700	TOWN TAXABLE VALUE		10,700	
Norfolk, NY 13667	Trailer Plumbrook Rd	10,700	SCHOOL TAXABLE VALUE		10,700	
	FRNT 100.00 DPTH 220.00		FD028 Norfolk Fire Dist		10,700 TO M	
	ACRES 0.57					
	EAST-0361432 NRTH-1767448					
	DEED BOOK 2014 PG-5415					
	FULL MARKET VALUE	13,049				

STATE OF NEW YORK
COUNTY - St Lawrence
TOWN - Norfolk
SWIS - 406289

2 0 1 5 T E N T A T I V E A S S E S S M E N T R O L L
T A X A B L E SECTION OF THE ROLL - 1

PAGE 408
VALUATION DATE-JUL 01, 2014
TAXABLE STATUS DATE-MAR 01, 2015

TAX MAP NUMBER SEQUENCE
UNIFORM PERCENT OF VALUE IS 082.00
UNIFORM PERCENT OF VALUE IS 082.00

TAX MAP PARCEL NUMBER	PROPERTY LOCATION & CLASS	ASSESSMENT	EXEMPTION CODE	COUNTY	TOWN	SCHOOL
CURRENT OWNERS NAME	SCHOOL DISTRICT	LAND	TAX DESCRIPTION	TAXABLE VALUE		
CURRENT OWNERS ADDRESS	PARCEL SIZE/GRID COORD	TOTAL	SPECIAL DISTRICTS	ACCOUNT NO.		

2016,2018	CR 38			25.003-1-31	*****	
25.003-1-31	271 Mfg housings		COUNTY TAXABLE VALUE	18,200	1-123-15	
LaValley Warren W Sr	Massena 1 405801	8,200	TOWN TAXABLE VALUE	18,200		
LaValley Valerie J	FRNT 200.00 DPTH 220.00	18,200	SCHOOL TAXABLE VALUE	18,200		
1948 County Route 38	ACRES 1.15		FD028 Norfolk Fire Dist	18,200 TO M		
Norfolk, NY 13667	EAST-0361548 NRTH-1767529					
	DEED BOOK 1998 PG-2325					
	FULL MARKET VALUE	22,195				

2020	CR 38			25.003-1-32	*****	
25.003-1-32	311 Res vac land		COUNTY TAXABLE VALUE	5,500	1- 84-11	
LaValley Warren W	Massena 1 405801	5,500	TOWN TAXABLE VALUE	5,500		
LaValley Valerie J	FRNT 100.00 DPTH 220.00	5,500	SCHOOL TAXABLE VALUE	5,500		
1948 County Route 38	ACRES 0.57		FD028 Norfolk Fire Dist	5,500 TO M		
Norfolk, NY 13667	EAST-0361678 NRTH-1767607					
	DEED BOOK 2003 PG-23834					
	FULL MARKET VALUE	6,707				

2060,2060A	2060b Cr 38			25.003-1-33	*****	
25.003-1-33	270 Mfg housing		COUNTY TAXABLE VALUE	35,600	1-103- 4	
Villnave Richard E	Massena 1 405801	30,600	TOWN TAXABLE VALUE	35,600		
Gaurin William R	ACRES 102.00	35,600	SCHOOL TAXABLE VALUE	35,600		
99 County Route 8	EAST-0362384 NRTH-1766595		FD028 Norfolk Fire Dist	35,600 TO M		
Brushton, NY 12916	DEED BOOK 2006 PG-11948					
	FULL MARKET VALUE	43,415				

	Trudell Rd/abandoned			25.003-1-34.1	*****	
25.003-1-34.1	314 Rural vac<10		COUNTY TAXABLE VALUE	1,000	1- 38- 1	
Eurto Robert L	Norwood-Norfolk 406201	1,000	TOWN TAXABLE VALUE	1,000		
Eurto Rose E	FRNT 269.00 DPTH 390.00	1,000	SCHOOL TAXABLE VALUE	1,000		
331 River Rd	ACRES 2.50		FD028 Norfolk Fire Dist	1,000 TO M		
Norfolk, NY 13667	EAST-0362184 NRTH-1764445					
	DEED BOOK 2000 PG-15484					
	FULL MARKET VALUE	1,220				

	Trudell Rd Abd			25.003-1-34.2	*****	
25.003-1-34.2	314 Rural vac<10		COUNTY TAXABLE VALUE	1,000		
Eurto John A (Etal)	Norwood-Norfolk 406201	1,000	TOWN TAXABLE VALUE	1,000		
3485 County Route 49	FRNT 323.00 DPTH 340.00	1,000	SCHOOL TAXABLE VALUE	1,000		
Norfolk, NY 13667	ACRES 2.50		FD028 Norfolk Fire Dist	1,000 TO M		
	EAST-0362452 NRTH-1764645					
	DEED BOOK 2000 PG-15482					
	FULL MARKET VALUE	1,220				

STATE OF NEW YORK
COUNTY - St Lawrence
TOWN - Norfolk
SWIS - 406289

2 0 1 5 T E N T A T I V E A S S E S S M E N T R O L L
T A X A B L E SECTION OF THE ROLL - 1

PAGE 409
VALUATION DATE-JUL 01, 2014
TAXABLE STATUS DATE-MAR 01, 2015

TAX MAP NUMBER SEQUENCE
UNIFORM PERCENT OF VALUE IS 082.00
UNIFORM PERCENT OF VALUE IS 082.00

TAX MAP PARCEL NUMBER	PROPERTY LOCATION & CLASS	ASSESSMENT	EXEMPTION CODE	COUNTY	TOWN	SCHOOL
CURRENT OWNERS NAME	SCHOOL DISTRICT	LAND	TAX DESCRIPTION	TAXABLE VALUE		
CURRENT OWNERS ADDRESS	PARCEL SIZE/GRID COORD	TOTAL	SPECIAL DISTRICTS	ACCOUNT NO.		
***** 25.003-1-34.3 *****						
25.003-1-34.3	Trudell Rd Abd 314 Rural vac<10		COUNTY TAXABLE VALUE	1,000		
Eurto Gerald A	Norwood-Norfolk 406201	1,000	TOWN TAXABLE VALUE	1,000		
Eurto Nola C	FRNT 385.00 DPTH 285.00	1,000	SCHOOL TAXABLE VALUE	1,000		
3436 Glenmont Dr	ACRES 2.50		FD028 Norfolk Fire Dist	1,000	TO M	
Fort Worth, TX 76133-3135	EAST-0362700 NRTH-1764824 DEED BOOK 2000 PG-15483 FULL MARKET VALUE	1,220				
***** 25.003-1-35 *****						
1295,1297	SH 420					1-107- 7.2
25.003-1-35	433 Auto body		COUNTY TAXABLE VALUE	84,650		
LaFlesh Gene	Massena 1 405801	10,250	TOWN TAXABLE VALUE	84,650		
618 County Route 55	Auto Parts	84,650	SCHOOL TAXABLE VALUE	84,650		
North Lawrence, NY 12967	420x103x420x1045 FRNT 420.00 DPTH ACRES 10.00 EAST-0366151 NRTH-1767827 DEED BOOK 2008 PG-9563 FULL MARKET VALUE	103,232	FD028 Norfolk Fire Dist	84,650	TO M	
***** 25.003-1-36 *****						
1236	SH 420					1- 32-12
25.003-1-36	210 1 Family Res		Basic Star 41854	0	0	24,600
Villnave Timothy M	Massena 1 405801	9,700	COUNTY TAXABLE VALUE	59,000		
1236 State Highway 420	.92 Ar	59,000	TOWN TAXABLE VALUE	59,000		
Brasher Falls, NY 13613	FRNT 200.00 DPTH 200.00 BANK8888111 EAST-0367314 NRTH-1766885 DEED BOOK 2000 PG-4043 FULL MARKET VALUE	71,951	SCHOOL TAXABLE VALUE	34,400		
			FD028 Norfolk Fire Dist	59,000	TO M	
***** 25.003-1-41 *****						
25.003-1-41	SH 420					1- 99- 14
McCann Michael	323 Vacant rural		COUNTY TAXABLE VALUE	3,100		
McCann Elaine	Brasher Falls 402001	3,100	TOWN TAXABLE VALUE	3,100		
PO Box 5	FRNT 32.00 DPTH 975.00	3,100	SCHOOL TAXABLE VALUE	3,100		
Massena, NY 13662	ACRES 0.72 EAST-0367606 NRTH-1765114 DEED BOOK 2013 PG-6357 FULL MARKET VALUE	3,780	FD028 Norfolk Fire Dist	3,100	TO M	
***** 25.003-1-43 *****						
1989 A,B	CR 38					1-84-12.1
25.003-1-43	240 Rural res		COUNTY TAXABLE VALUE	61,100		
Gmyr Pamela J	Massena 1 405801	15,700	TOWN TAXABLE VALUE	61,100		
431 Grantville Rd	ACRES 29.50	61,100	SCHOOL TAXABLE VALUE	61,100		
Norfolk, NY 13667	EAST-0360886 NRTH-1767812 DEED BOOK 1115 PG-204 FULL MARKET VALUE	74,512	FD028 Norfolk Fire Dist	61,100	TO M	

STATE OF NEW YORK
 COUNTY - St Lawrence
 TOWN - Norfolk
 SWIS - 406289

2 0 1 5 T E N T A T I V E A S S E S S M E N T R O L L
 T A X A B L E SECTION OF THE ROLL - 1

PAGE 410
 VALUATION DATE-JUL 01, 2014
 TAXABLE STATUS DATE-MAR 01, 2015

TAX MAP NUMBER SEQUENCE
 UNIFORM PERCENT OF VALUE IS 082.00
 UNIFORM PERCENT OF VALUE IS 082.00

TAX MAP PARCEL NUMBER	PROPERTY LOCATION & CLASS	ASSESSMENT	EXEMPTION CODE	COUNTY	TOWN	SCHOOL
CURRENT OWNERS NAME	SCHOOL DISTRICT	LAND	TAX DESCRIPTION	TAXABLE VALUE		
CURRENT OWNERS ADDRESS	PARCEL SIZE/GRID COORD	TOTAL	SPECIAL DISTRICTS	ACCOUNT NO.		
***** 25.003-1-44 *****						
25.003-1-44	CR 38 311 Res vac land		COUNTY TAXABLE VALUE	5,700		
Eurto Vicki L	Massena 1 405801	5,700	TOWN TAXABLE VALUE	5,700		
1964 County Route 38	FRNT 100.00 DPTH 220.00	5,700	SCHOOL TAXABLE VALUE	5,700		
Norfolk, NY 13667	ACRES 0.50		FD028 Norfolk Fire Dist	5,700 TO M		
	EAST-0360616 NRTH-1766884					
	DEED BOOK 2009 PG-15527					
	FULL MARKET VALUE	6,951				

STATE OF NEW YORK
 COUNTY - St Lawrence
 TOWN - Norfolk
 SWIS - 406289

2 0 1 5 T E N T A T I V E A S S E S S M E N T R O L L
 T A X A B L E SECTION OF THE ROLL - 1
 M A P S E C T I O N - 025
 S U B - S E C T I O N - 003
 UNIFORM PERCENT OF VALUE IS 082.00

PAGE 411
 VALUATION DATE-JUL 01, 2014
 TAXABLE STATUS DATE-MAR 01, 2015
 RPS150/V04/L015
 CURRENT DATE 4/30/2015

*** S P E C I A L D I S T R I C T S U M M A R Y ***

CODE	DISTRICT NAME	TOTAL PARCELS	EXTENSION TYPE	EXTENSION VALUE	AD VALOREM VALUE	EXEMPT AMOUNT	TAXABLE VALUE
FD028	Norfolk Fire D	39	TOTAL M		1373,050		1373,050

*** S C H O O L D I S T R I C T S U M M A R Y ***

CODE	DISTRICT NAME	TOTAL PARCELS	ASSESSED LAND	ASSESSED TOTAL	EXEMPT AMOUNT	TOTAL TAXABLE	STAR AMOUNT	STAR TAXABLE
402001	Brasher Falls	1	3,100	3,100		3,100		3,100
405801	Massena 1	33	336,450	1342,850		1342,850	471,000	871,850
406201	Norwood-Norfolk	5	27,100	27,100		27,100		27,100
	S U B - T O T A L	39	366,650	1373,050		1373,050	471,000	902,050
	T O T A L	39	366,650	1373,050		1373,050	471,000	902,050

*** S Y S T E M C O D E S S U M M A R Y ***

NO SYSTEM EXEMPTIONS AT THIS LEVEL

*** E X E M P T I O N S U M M A R Y ***

CODE	DESCRIPTION	TOTAL PARCELS	COUNTY	TOWN	SCHOOL
41122	VET WAR C	3	24,630		
41123	VET WAR T	3		20,490	
41132	VET COM C	2	30,100		
41133	VET COM T	2		24,600	
41142	VET DIS C	1	6,040		
41143	VET DIS T	1		6,040	
41834	Enhanced S	6			272,200
41854	Basic Star	9			198,800
	T O T A L	27	60,770	51,130	471,000

STATE OF NEW YORK
COUNTY - St Lawrence
TOWN - Norfolk
SWIS - 406289

2 0 1 5 T E N T A T I V E A S S E S S M E N T R O L L
T A X A B L E SECTION OF THE ROLL - 1
M A P S E C T I O N - 025
S U B - S E C T I O N - 003
UNIFORM PERCENT OF VALUE IS 082.00

PAGE 412
VALUATION DATE-JUL 01, 2014
TAXABLE STATUS DATE-MAR 01, 2015
RPS150/V04/L015
CURRENT DATE 4/30/2015

*** G R A N D T O T A L S ***

ROLL SEC	DESCRIPTION	TOTAL PARCELS	ASSESSED LAND	ASSESSED TOTAL	TAXABLE COUNTY	TAXABLE TOWN	TAXABLE SCHOOL	STAR TAXABLE
1	TAXABLE	39	366,650	1373,050	1312,280	1321,920	1373,050	902,050

STATE OF NEW YORK
COUNTY - St Lawrence
TOWN - Norfolk
SWIS - 406289

2 0 1 5 T E N T A T I V E A S S E S S M E N T R O L L
T A X A B L E SECTION OF THE ROLL - 1

PAGE 413
VALUATION DATE-JUL 01, 2014
TAXABLE STATUS DATE-MAR 01, 2015

TAX MAP NUMBER SEQUENCE
UNIFORM PERCENT OF VALUE IS 082.00
UNIFORM PERCENT OF VALUE IS 082.00

TAX MAP PARCEL NUMBER	PROPERTY LOCATION & CLASS	ASSESSMENT	EXEMPTION CODE	COUNTY	TOWN	SCHOOL
CURRENT OWNERS NAME	SCHOOL DISTRICT	LAND	TAX DESCRIPTION	TAXABLE VALUE		
CURRENT OWNERS ADDRESS	PARCEL SIZE/GRID COORD	TOTAL	SPECIAL DISTRICTS	ACCOUNT NO.		

25.021-1-1	1581 SH 420			25.021-1-1		*****
French Jonathan	210 1 Family Res		Basic Star 41854	0	0	1-117- 9
1581 State Highway 420	Massena 1 405801	5,500	COUNTY TAXABLE VALUE		35,000	24,600
Norfolk, NY 13667	FRNT 140.00 DPTH 183.00	35,000	TOWN TAXABLE VALUE		35,000	
	ACRES 0.42		SCHOOL TAXABLE VALUE		10,400	
	EAST-0362453 NRTH-1773970		FD028 Norfolk Fire Dist		35,000 TO M	
	DEED BOOK 2006 PG-4965					
	FULL MARKET VALUE	42,683				

25.021-1-2	1585 SH 420			25.021-1-2		*****
Martell Michael	210 1 Family Res		Basic Star 41854	0	0	1- 99- 1.2
1585 State Highway 420	Massena 1 405801	6,300	COUNTY TAXABLE VALUE		61,000	24,600
Norfolk, NY 13667	FRNT 128.00 DPTH 184.00	61,000	TOWN TAXABLE VALUE		61,000	
	ACRES 0.54		SCHOOL TAXABLE VALUE		36,400	
	EAST-0362392 NRTH-1774078		FD028 Norfolk Fire Dist		61,000 TO M	
	DEED BOOK 987 PG-00103					
	FULL MARKET VALUE	74,390				

25.021-1-3.1	1593 SH 420			25.021-1-3.1		*****
Locy Jerry	210 1 Family Res		Vet Eligib 41101	0	28,889	1- 72- 6
1593 State Highway 420	Massena 1 405801	5,600	Enhanced S 41834	0	0	0
Norfolk, NY 13667	116'x184'x204'x140'x200'	53,000	COUNTY TAXABLE VALUE		24,111	53,000
	D 952 P 808		TOWN TAXABLE VALUE		24,111	
	FRNT 116.00 DPTH 348.00		SCHOOL TAXABLE VALUE		0	
	ACRES 0.71		FD028 Norfolk Fire Dist		53,000 TO M	
	EAST-0362345 NRTH-1774178					
	DEED BOOK 880 PG-00567					
	FULL MARKET VALUE	64,634				

25.021-1-4.1	1597 SH 420			25.021-1-4.1		*****
Seacomm Federal Credit Unio	220 2 Family Res		COUNTY TAXABLE VALUE		99,000	
30 Stearns St	Massena 1 405801	7,200	TOWN TAXABLE VALUE		99,000	
Massena, NY 13662	Duplex	99,000	SCHOOL TAXABLE VALUE		99,000	
	149'x200'x140'x154'x340'		FD028 Norfolk Fire Dist		99,000 TO M	
	FRNT 149.00 DPTH 340.00					
	ACRES 1.20					
	EAST-0362251 NRTH-1774274					
	DEED BOOK 2014 PG-4284					
	FULL MARKET VALUE	120,732				

25.021-1-5	1605 SH 420			25.021-1-5		*****
Hanson Bernard	210 1 Family Res		Basic Star 41854	0	0	1- 44-12
1605 State Highway 420	Massena 1 405801	8,000	COUNTY TAXABLE VALUE		52,800	24,600
Norfolk, NY 13667	ACRES 1.00	52,800	TOWN TAXABLE VALUE		52,800	
	EAST-0362117 NRTH-1774397		SCHOOL TAXABLE VALUE		28,200	
	DEED BOOK 1092 PG-5		FD028 Norfolk Fire Dist		52,800 TO M	
	FULL MARKET VALUE	64,390				

STATE OF NEW YORK
COUNTY - St Lawrence
TOWN - Norfolk
SWIS - 406289

2 0 1 5 T E N T A T I V E A S S E S S M E N T R O L L

T A X A B L E SECTION OF THE ROLL - 1

VALUATION DATE-JUL 01, 2014

TAXABLE STATUS DATE-MAR 01, 2015

TAX MAP NUMBER SEQUENCE
UNIFORM PERCENT OF VALUE IS 082.00
UNIFORM PERCENT OF VALUE IS 082.00

TAX MAP PARCEL NUMBER	PROPERTY LOCATION & CLASS	ASSESSMENT	EXEMPTION CODE	COUNTY	TOWN	SCHOOL
CURRENT OWNERS NAME	SCHOOL DISTRICT	LAND	TAX DESCRIPTION	TAXABLE VALUE		
CURRENT OWNERS ADDRESS	PARCEL SIZE/GRID COORD	TOTAL	SPECIAL DISTRICTS	ACCOUNT NO.		

25.021-1-6	Off SH 420			25.021-1-6		1- 44-13
Hanson Bernard	314 Rural vac<10		COUNTY TAXABLE VALUE	5,100		
1605 State Highway 420	Massena 1 405801	5,100	TOWN TAXABLE VALUE	5,100		
Norfolk, NY 13667	ACRES 1.70	5,100	SCHOOL TAXABLE VALUE	5,100		
	EAST-0361859 NRTH-1774227		FD028 Norfolk Fire Dist	5,100 TO M		
	DEED BOOK 1092 PG-5					
	FULL MARKET VALUE	6,220				

25.021-1-7	1611 SH 420			25.021-1-7		1- 36- 9
Tyo Margaret A	210 1 Family Res		Basic Star 41854	0	0	24,600
1611 State Highway 420	Massena 1 405801	4,300	COUNTY TAXABLE VALUE	61,600		
Norfolk, NY 13667	Land Contract To Cook	61,600	TOWN TAXABLE VALUE	61,600		
	FRNT 82.00 DPTH 150.00		SCHOOL TAXABLE VALUE	37,000		
	ACRES 0.23		FD028 Norfolk Fire Dist	61,600 TO M		
	EAST-0362083 NRTH-1774561					
	DEED BOOK 2003 PG-21195					
	FULL MARKET VALUE	75,122				

25.021-1-8	1613 SH 420			25.021-1-8		1- 99- 3
Major Anthony	210 1 Family Res		COUNTY TAXABLE VALUE	65,000		
Major Diane	Massena 1 405801	4,000	TOWN TAXABLE VALUE	65,000		
528 County Route 42	Ranch & Inground Pool	65,000	SCHOOL TAXABLE VALUE	65,000		
Massena, NY 13662	FRNT 75.00 DPTH 150.00		FD028 Norfolk Fire Dist	65,000 TO M		
	ACRES 0.26					
	EAST-0362037 NRTH-1774627					
	DEED BOOK 994 PG-00242					
	FULL MARKET VALUE	79,268				

25.021-1-9	1615 SH 420			25.021-1-9		1- 73- 2
Sochia Leo W	210 1 Family Res		VET WAR C 41122	0	9,840	0
Sochia Kim M	Massena 1 405801	4,000	VET WAR T 41123	0	0	7,380
1615 State Highway 420	FRNT 75.00 DPTH 150.00	73,800	Basic Star 41854	0	0	24,600
Norfolk, NY 13667	ACRES 0.25		COUNTY TAXABLE VALUE	63,960		
	EAST-0361996 NRTH-1774686		TOWN TAXABLE VALUE	66,420		
	DEED BOOK 1072 PG-136		SCHOOL TAXABLE VALUE	49,200		
	FULL MARKET VALUE	90,000	FD028 Norfolk Fire Dist	73,800 TO M		

25.021-1-10	1619 SH 420			25.021-1-10		1- 57- 9
Lanning Justin	210 1 Family Res		Basic Star 41854	0	0	24,600
Lanning Wanda	Massena 1 405801	7,500	COUNTY TAXABLE VALUE	58,800		
1619 State Highway 420	160x250x187x250	58,800	TOWN TAXABLE VALUE	58,800		
Norfolk, NY 13667	FRNT 160.00 DPTH 250.00		SCHOOL TAXABLE VALUE	34,200		
	ACRES 0.91 BANK8888111		FD028 Norfolk Fire Dist	58,800 TO M		
	EAST-0361870 NRTH-1774763					
	DEED BOOK 2006 PG-21123					
	FULL MARKET VALUE	71,707				

STATE OF NEW YORK
COUNTY - St Lawrence
TOWN - Norfolk
SWIS - 406289

2 0 1 5 T E N T A T I V E A S S E S S M E N T R O L L
T A X A B L E SECTION OF THE ROLL - 1

PAGE 415
VALUATION DATE-JUL 01, 2014
TAXABLE STATUS DATE-MAR 01, 2015

TAX MAP NUMBER SEQUENCE
UNIFORM PERCENT OF VALUE IS 082.00
UNIFORM PERCENT OF VALUE IS 082.00

TAX MAP PARCEL NUMBER	PROPERTY LOCATION & CLASS	ASSESSMENT	EXEMPTION CODE	COUNTY	TOWN	SCHOOL
CURRENT OWNERS NAME	SCHOOL DISTRICT	LAND	TAX DESCRIPTION	TAXABLE VALUE		
CURRENT OWNERS ADDRESS	PARCEL SIZE/GRID COORD	TOTAL	SPECIAL DISTRICTS	ACCOUNT NO.		
***** 25.021-1-11 *****						
1627 SH 420						1- 78-12
25.021-1-11	210 1 Family Res		VET COM C 41132	0	13,375	0
Michaud Bernard (LU)	Massena 1 405801	6,800	VET COM T 41133	0	0	12,300
1627 State Highway 420	FRNT 132.00 DPTH 320.00	53,500	Enhanced S 41834	0	0	0
Norfolk, NY 13667	ACRES 0.96		COUNTY TAXABLE VALUE		40,125	53,500
	EAST-0361766 NRTH-1774875		TOWN TAXABLE VALUE		41,200	
	DEED BOOK 2014 PG-15006		SCHOOL TAXABLE VALUE		0	
	FULL MARKET VALUE	65,244	FD028 Norfolk Fire Dist		53,500	TO M
***** 25.021-1-12 *****						
1631 SH 420						1- 96- 9
25.021-1-12	210 1 Family Res		COUNTY TAXABLE VALUE		68,200	
Vanier Ian M	Massena 1 405801	8,000	TOWN TAXABLE VALUE		68,200	
Vanier Jessica L	FRNT 200.00 DPTH 200.00	68,200	SCHOOL TAXABLE VALUE		68,200	
1631 State Highway 420	ACRES 0.91		FD028 Norfolk Fire Dist		68,200	TO M
Norfolk, NY 13667	EAST-0361710 NRTH-1775035					
	DEED BOOK 2013 PG-13510					
	FULL MARKET VALUE	83,171				
***** 25.021-1-13 *****						
1645 SH 420						1-108- 5
25.021-1-13	210 1 Family Res		COUNTY TAXABLE VALUE		72,000	
Weller Craig W	Massena 1 405801	8,500	TOWN TAXABLE VALUE		72,000	
222 Finney Rd	FRNT 205.00 DPTH 250.00	72,000	SCHOOL TAXABLE VALUE		72,000	
Burke, NY 12917	ACRES 1.10 BANK8888869		FD028 Norfolk Fire Dist		72,000	TO M
	EAST-0361554 NRTH-1775175					
	DEED BOOK 2005 PG-18415					
	FULL MARKET VALUE	87,805				
***** 25.021-1-14 *****						
1624 SH 420						1- 47- 4
25.021-1-14	210 1 Family Res		Basic Star 41854	0	0	24,600
Ward Burton J	Massena 1 405801	8,500	COUNTY TAXABLE VALUE		76,300	
Ward Angela M	Easement 1041/333	76,300	TOWN TAXABLE VALUE		76,300	
1624 State Highway 420	FRNT 200.00 DPTH 400.00		SCHOOL TAXABLE VALUE		51,700	
Norfolk, NY 13667	ACRES 1.80		FD028 Norfolk Fire Dist		76,300	TO M
	EAST-0362045 NRTH-1775136					
	DEED BOOK 2008 PG-11097					
	FULL MARKET VALUE	93,049				
***** 25.021-1-15 *****						
1620 SH 420						1- 90- 2
25.021-1-15	210 1 Family Res		Basic Star 41854	0	0	24,600
Davis John P III	Massena 1 405801	5,900	COUNTY TAXABLE VALUE		90,100	
1620 State Highway 420	Easement 1041/333	90,100	TOWN TAXABLE VALUE		90,100	
Norfolk, NY 13667	FRNT 100.00 DPTH 400.00		SCHOOL TAXABLE VALUE		65,500	
	ACRES 0.92		FD028 Norfolk Fire Dist		90,100	TO M
	EAST-0362135 NRTH-1775002					
	DEED BOOK 2014 PG-1851					
	FULL MARKET VALUE	109,878				

STATE OF NEW YORK
COUNTY - St Lawrence
TOWN - Norfolk
SWIS - 406289

2 0 1 5 T E N T A T I V E A S S E S S M E N T R O L L
T A X A B L E SECTION OF THE ROLL - 1

PAGE 416
VALUATION DATE-JUL 01, 2014
TAXABLE STATUS DATE-MAR 01, 2015

TAX MAP NUMBER SEQUENCE
UNIFORM PERCENT OF VALUE IS 082.00
UNIFORM PERCENT OF VALUE IS 082.00

TAX MAP PARCEL NUMBER	PROPERTY LOCATION & CLASS	ASSESSMENT	EXEMPTION CODE	COUNTY	TOWN	SCHOOL
CURRENT OWNERS NAME	SCHOOL DISTRICT	LAND	TAX DESCRIPTION	TAXABLE VALUE		
CURRENT OWNERS ADDRESS	PARCEL SIZE/GRID COORD	TOTAL	SPECIAL DISTRICTS	ACCOUNT NO.		

25.021-1-16	1618 SH 420			25.021-1-16		*****
Raymo Derek W	210 1 Family Res		COUNTY TAXABLE VALUE			1- 83- 7
1618 State Highway 420	Massena 1 405801	5,900	TOWN TAXABLE VALUE			
Norfolk, NY 13667	FRNT 100.00 DPTH 400.00	66,500	SCHOOL TAXABLE VALUE			
	ACRES 0.91 BANK8888111		FD028 Norfolk Fire Dist		66,500 TO M	
	EAST-0362195 NRTH-1774926					
	DEED BOOK 1112 PG-287					
	FULL MARKET VALUE	81,098				

25.021-1-17	SH 420			25.021-1-17		*****
Rusaw June M	311 Res vac land		COUNTY TAXABLE VALUE			1-101- 4
1612 State Highway 420	Massena 1 405801	2,900	TOWN TAXABLE VALUE			
Norfolk, NY 13667	FRNT 85.00 DPTH 200.00	2,900	SCHOOL TAXABLE VALUE			
	EAST-0362186 NRTH-1774787		FD028 Norfolk Fire Dist		2,900 TO M	
	DEED BOOK 883 PG-00449					
	FULL MARKET VALUE	3,537				

25.021-1-18	1612 SH 420			25.021-1-18		*****
Rusaw Michael	210 1 Family Res		VET COM C 41132	0	16,400	0
Rusaw June	Massena 1 405801	4,900	VET COM T 41133	0	0	12,300
1612 State Highway 420	FRNT 85.00 DPTH 200.00	67,900	VET DIS C 41142	0	32,800	0
Norfolk, NY 13667	ACRES 0.38		VET DIS T 41143	0	0	24,600
	EAST-0362240 NRTH-1774711		Basic Star 41854	0	0	0
	DEED BOOK 848 PG-00014					24,600
	FULL MARKET VALUE	82,805	COUNTY TAXABLE VALUE		18,700	
			TOWN TAXABLE VALUE		31,000	
			SCHOOL TAXABLE VALUE		43,300	
			FD028 Norfolk Fire Dist		67,900 TO M	

25.021-1-19	1608 SH 420			25.021-1-19		*****
LaPradd Harold	210 1 Family Res		COUNTY TAXABLE VALUE		29,700	1-126- 9
LaPradd Nicole	Massena 1 405801	3,900	TOWN TAXABLE VALUE		29,700	
669 County Route 40	FRNT 65.00 DPTH 200.00	29,700	SCHOOL TAXABLE VALUE		29,700	
Massena, NY 13662-3301	ACRES 0.29		FD028 Norfolk Fire Dist		29,700 TO M	
	EAST-0362272 NRTH-1774653					
	DEED BOOK 2003 PG-4803					
	FULL MARKET VALUE	36,220				

25.021-1-21.1	1600 SH 420			25.021-1-21.1		*****
Richards Lawrence A	210 1 Family Res		Basic Star 41854	0	0	1- 92- 6.2
Richards Anita L	Massena 1 405801	8,500	COUNTY TAXABLE VALUE		48,500	
1600 State Highway 420	FRNT 256.00 DPTH 300.00	48,500	TOWN TAXABLE VALUE		48,500	
Norfolk, NY 13667	ACRES 1.50		SCHOOL TAXABLE VALUE		23,900	
	EAST-0362430 NRTH-1774483		FD028 Norfolk Fire Dist		48,500 TO M	
	DEED BOOK 1039 PG-00389					
	FULL MARKET VALUE	59,146				

STATE OF NEW YORK
COUNTY - St Lawrence
TOWN - Norfolk
SWIS - 406289

2 0 1 5 T E N T A T I V E A S S E S S M E N T R O L L

T A X A B L E SECTION OF THE ROLL - 1

VALUATION DATE-JUL 01, 2014

TAXABLE STATUS DATE-MAR 01, 2015

TAX MAP NUMBER SEQUENCE
UNIFORM PERCENT OF VALUE IS 082.00
UNIFORM PERCENT OF VALUE IS 082.00

TAX MAP PARCEL NUMBER	PROPERTY LOCATION & CLASS	ASSESSMENT	EXEMPTION CODE	COUNTY	TOWN	SCHOOL
CURRENT OWNERS NAME	SCHOOL DISTRICT	LAND	TAX DESCRIPTION	TAXABLE VALUE		
CURRENT OWNERS ADDRESS	PARCEL SIZE/GRID COORD	TOTAL	SPECIAL DISTRICTS	ACCOUNT NO.		

25.021-1-22	1586 SH 420					
Benedict Keith B	210 1 Family Res		COUNTY TAXABLE VALUE	63,700		1- 66- 3.3
Benedict Maureen K	Massena 1 405801	5,100	TOWN TAXABLE VALUE	63,700		
2215 County Route 38	FRNT 82.00 DPTH 118.00	63,700	SCHOOL TAXABLE VALUE	63,700		
Norfolk, NY 13667	ACRES 0.22		FD028 Norfolk Fire Dist	63,700	TO M	
	EAST-0362587 NRTH-1774192					
	DEED BOOK 2013 PG-14774					
	FULL MARKET VALUE	77,683				

25.021-1-23.1	1584 SH 420					
Bodway Peter	210 1 Family Res		Basic Star 41854	0	0	1- 66- 3.2
Bodway Dale	Massena 1 405801	5,100	COUNTY TAXABLE VALUE	25,400	0	24,600
1584 State Highway 420	FRNT 124.00 DPTH 152.00	25,400	TOWN TAXABLE VALUE	25,400		
Norfolk, NY 13667	ACRES 0.43		SCHOOL TAXABLE VALUE	800		
	EAST-0362658 NRTH-1774111		FD028 Norfolk Fire Dist	25,400	TO M	
	DEED BOOK 1023 PG-00012					
	FULL MARKET VALUE	30,976				

25.021-1-25	Off SH 420					
Richey Vella	314 Rural vac<10		COUNTY TAXABLE VALUE	1,000		
Richey Theresa (Estate)	Massena 1 405801	1,000	TOWN TAXABLE VALUE	1,000		
% Rita Gibeault	ACRES 0.52	1,000	SCHOOL TAXABLE VALUE	1,000		
159 Susan Ln	EAST-0361948 NRTH-1774574		FD028 Norfolk Fire Dist	1,000	TO M	
Rochester, NY 14616	FULL MARKET VALUE	1,220				

25.021-1-26	1592 SH 420					
Pomainville Roger	270 Mfg housing		Enhanced S 41834	0	0	53,550
Pomainville Francine D	Massena 1 405801	6,400	COUNTY TAXABLE VALUE	92,800		
1592 State Highway 420	FRNT 226.00 DPTH 194.00	92,800	TOWN TAXABLE VALUE	92,800		
Norfolk, NY 13667	ACRES 1.00		SCHOOL TAXABLE VALUE	39,250		
	EAST-0362543 NRTH-1774334		FD028 Norfolk Fire Dist	92,800	TO M	
	DEED BOOK 2006 PG-9967					
	FULL MARKET VALUE	113,171				

25.021-1-27	545 Lacombe Rd					
LaMay Darren	210 1 Family Res		VET WAR C 41122	0	9,840	0
LaMay Mary Beth	Massena 1 405801	6,000	VET WAR T 41123	0	0	7,380
545 Lacombe Rd	400'x560'x243'x154'x204'x	120,000	Basic Star 41854	0	0	24,600
Norfolk, NY 13667	FRNT 400.00 DPTH		COUNTY TAXABLE VALUE	110,160		
	ACRES 4.30		TOWN TAXABLE VALUE	112,620		
	EAST-0362227 NRTH-1773885		SCHOOL TAXABLE VALUE	95,400		
	DEED BOOK 2004 PG-8495		FD028 Norfolk Fire Dist	120,000	TO M	
	FULL MARKET VALUE	146,341				

STATE OF NEW YORK
 COUNTY - St Lawrence
 TOWN - Norfolk
 SWIS - 406289

2 0 1 5 T E N T A T I V E A S S E S S M E N T R O L L
 T A X A B L E SECTION OF THE ROLL - 1

PAGE 418
 VALUATION DATE-JUL 01, 2014
 TAXABLE STATUS DATE-MAR 01, 2015

TAX MAP NUMBER SEQUENCE
 UNIFORM PERCENT OF VALUE IS 082.00
 UNIFORM PERCENT OF VALUE IS 082.00

TAX MAP PARCEL NUMBER	PROPERTY LOCATION & CLASS	ASSESSMENT	EXEMPTION CODE-----	COUNTY-----	TOWN-----	SCHOOL
CURRENT OWNERS NAME	SCHOOL DISTRICT	LAND	TAX DESCRIPTION	TAXABLE VALUE		
CURRENT OWNERS ADDRESS	PARCEL SIZE/GRID COORD	TOTAL	SPECIAL DISTRICTS	ACCOUNT NO.		
***** 25.021-1-28 *****						
	Off SH 420					
25.021-1-28	311 Res vac land		COUNTY TAXABLE VALUE			1,000
Pomainville Roger	Massena 1 405801	1,000	TOWN TAXABLE VALUE			1,000
Pomainville Francine D	FRNT 226.00 DPTH 30.00	1,000	SCHOOL TAXABLE VALUE			1,000
1592 State Highway 420	EAST-0362651 NRTH-1774402		FD028 Norfolk Fire Dist			1,000 TO M
Norfolk, NY 13667	DEED BOOK 2011 PG-8664					
	FULL MARKET VALUE	1,220				

STATE OF NEW YORK
 COUNTY - St Lawrence
 TOWN - Norfolk
 SWIS - 406289

2 0 1 5 T E N T A T I V E A S S E S S M E N T R O L L
 T A X A B L E S E C T I O N O F T H E R O L L - 1
 M A P S E C T I O N - 0 2 5
 S U B - S E C T I O N - 0 2 1
 U N I F O R M P E R C E N T O F V A L U E I S 0 8 2 . 0 0

PAGE 419
 VALUATION DATE-JUL 01, 2014
 TAXABLE STATUS DATE-MAR 01, 2015
 RPS150/V04/L015
 CURRENT DATE 4/30/2015

*** S P E C I A L D I S T R I C T S U M M A R Y ***

CODE	DISTRICT NAME	TOTAL PARCELS	EXTENSION TYPE	EXTENSION VALUE	AD VALOREM VALUE	EXEMPT AMOUNT	TAXABLE VALUE
FD028	Norfolk Fire D	26	TOTAL M		1444,600		1444,600

*** S C H O O L D I S T R I C T S U M M A R Y ***

CODE	DISTRICT NAME	TOTAL PARCELS	ASSESSED LAND	ASSESSED TOTAL	EXEMPT AMOUNT	TOTAL TAXABLE	STAR AMOUNT	STAR TAXABLE
405801	Massena 1	26	145,900	1444,600		1444,600	455,250	989,350
	S U B - T O T A L	26	145,900	1444,600		1444,600	455,250	989,350
	T O T A L	26	145,900	1444,600		1444,600	455,250	989,350

*** S Y S T E M C O D E S S U M M A R Y ***

NO SYSTEM EXEMPTIONS AT THIS LEVEL

*** E X E M P T I O N S U M M A R Y ***

CODE	DESCRIPTION	TOTAL PARCELS	COUNTY	TOWN	SCHOOL
41101	Vet Eligib	1	28,889	28,889	
41122	VET WAR C	2	19,680		
41123	VET WAR T	2		14,760	
41132	VET COM C	2	29,775		
41133	VET COM T	2		24,600	
41142	VET DIS C	1	32,800		
41143	VET DIS T	1		24,600	
41834	Enhanced S	3			160,050
41854	Basic Star	12			295,200
	T O T A L	26	111,144	92,849	455,250

STATE OF NEW YORK
COUNTY - St Lawrence
TOWN - Norfolk
SWIS - 406289

2 0 1 5 T E N T A T I V E A S S E S S M E N T R O L L
T A X A B L E SECTION OF THE ROLL - 1
M A P S E C T I O N - 025
S U B - S E C T I O N - 021
UNIFORM PERCENT OF VALUE IS 082.00

PAGE 420
VALUATION DATE-JUL 01, 2014
TAXABLE STATUS DATE-MAR 01, 2015
RPS150/V04/L015
CURRENT DATE 4/30/2015

*** G R A N D T O T A L S ***

ROLL SEC	DESCRIPTION	TOTAL PARCELS	ASSESSED LAND	ASSESSED TOTAL	TAXABLE COUNTY	TAXABLE TOWN	TAXABLE SCHOOL	STAR TAXABLE
1	TAXABLE	26	145,900	1444,600	1333,456	1351,751	1444,600	989,350

STATE OF NEW YORK
 COUNTY - St Lawrence
 TOWN - Norfolk
 SWIS - 406289

2 0 1 5 T E N T A T I V E A S S E S S M E N T R O L L

T A X A B L E SECTION OF THE ROLL - 1

VALUATION DATE-JUL 01, 2014

TAXABLE STATUS DATE-MAR 01, 2015

TAX MAP NUMBER SEQUENCE
 UNIFORM PERCENT OF VALUE IS 082.00
 UNIFORM PERCENT OF VALUE IS 082.00

TAX MAP PARCEL NUMBER	PROPERTY LOCATION & CLASS	ASSESSMENT	EXEMPTION CODE	COUNTY	TOWN	SCHOOL
CURRENT OWNERS NAME	SCHOOL DISTRICT	LAND	TAX DESCRIPTION	TAXABLE VALUE		
CURRENT OWNERS ADDRESS	PARCEL SIZE/GRID COORD	TOTAL	SPECIAL DISTRICTS	ACCOUNT NO.		
***** 25.029-1-2 *****						
25.029-1-2	564 Lacombe Rd 210 1 Family Res		Basic Star 41854	0	0	0 24,600
Randall Larry D	Massena 1 405801	8,500	COUNTY TAXABLE VALUE		122,700	
PO Box 172	FRNT 363.00 DPTH 280.00	122,700	TOWN TAXABLE VALUE		122,700	
Massena, NY 13662	ACRES 2.30		SCHOOL TAXABLE VALUE		98,100	
	EAST-0362597 NRTH-1773689		FD028 Norfolk Fire Dist		122,700	TO M
	DEED BOOK 2014 PG-17703					
	FULL MARKET VALUE	149,634				
***** 25.029-1-7 *****						
25.029-1-7	1541 SH 420 210 1 Family Res		Enhanced S 41834	0	0	0 53,550
Paquette Marcel (LU)	Massena 1 405801	6,400	COUNTY TAXABLE VALUE		68,400	
1541 State Highway 420	FRNT 121.00 DPTH 280.00	68,400	TOWN TAXABLE VALUE		68,400	
Norfolk, NY 13667	EAST-0363006 NRTH-1773114		SCHOOL TAXABLE VALUE		14,850	
	DEED BOOK 2009 PG-13769		FD028 Norfolk Fire Dist		68,400	TO M
	FULL MARKET VALUE	83,415				
***** 25.029-2-1 *****						
25.029-2-1	505 Lacombe Rd 270 Mfg housing		VET COM C 41132	0	16,400	0 0
Fetterly Harold	Massena 1 405801	7,700	VET COM T 41133	0	0	12,300 0
Fetterly Mary	FRNT 347.00 DPTH 968.00	108,500	Enhanced S 41834	0	0	0 53,550
505 Lacombe Rd	ACRES 7.70		COUNTY TAXABLE VALUE		92,100	
Norfolk, NY 13667	EAST-0361044 NRTH-1773803		TOWN TAXABLE VALUE		96,200	
	DEED BOOK 2005 PG-3670		SCHOOL TAXABLE VALUE		54,950	
	FULL MARKET VALUE	132,317	FD028 Norfolk Fire Dist		108,500	TO M
***** 25.029-2-2 *****						
25.029-2-2	515 Lacombe Rd 210 1 Family Res		Basic Star 41854	0	0	0 24,600
Fournier Roger (LC)	Massena 1 405801	7,000	COUNTY TAXABLE VALUE		65,000	
Fournier Darcy (LC)	FRNT 275.00 DPTH	65,000	TOWN TAXABLE VALUE		65,000	
515 LaComb Rd	ACRES 6.10		SCHOOL TAXABLE VALUE		40,400	
Norfolk, NY 13667-3274	EAST-0361283 NRTH-1773821		FD028 Norfolk Fire Dist		65,000	TO M
	DEED BOOK 2004 PG-14389					
	FULL MARKET VALUE	79,268				
***** 25.029-3-4 *****						
25.029-3-4	471A,B Lacombe Rd 220 2 Family Res		Basic Star 41854	0	0	0 24,600
Beaudoin John P	Massena 1 405801	8,350	COUNTY TAXABLE VALUE		89,100	
471A Lacombe Rd	200x471(d)	89,100	TOWN TAXABLE VALUE		89,100	
Norfolk, NY 13667	FRNT 200.00 DPTH 430.00		SCHOOL TAXABLE VALUE		64,500	
	ACRES 2.00		FD028 Norfolk Fire Dist		89,100	TO M
	EAST-0360442 NRTH-1772732					
	DEED BOOK 2011 PG-14710					
	FULL MARKET VALUE	108,659				

STATE OF NEW YORK
COUNTY - St Lawrence
TOWN - Norfolk
SWIS - 406289

2 0 1 5 T E N T A T I V E A S S E S S M E N T R O L L

T A X A B L E SECTION OF THE ROLL - 1

VALUATION DATE-JUL 01, 2014

TAXABLE STATUS DATE-MAR 01, 2015

TAX MAP NUMBER SEQUENCE
UNIFORM PERCENT OF VALUE IS 082.00
UNIFORM PERCENT OF VALUE IS 082.00

TAX MAP PARCEL NUMBER	PROPERTY LOCATION & CLASS	ASSESSMENT	EXEMPTION CODE	COUNTY	TOWN	SCHOOL
CURRENT OWNERS NAME	SCHOOL DISTRICT	LAND	TAX DESCRIPTION	TAXABLE VALUE		
CURRENT OWNERS ADDRESS	PARCEL SIZE/GRID COORD	TOTAL	SPECIAL DISTRICTS	ACCOUNT NO.		
***** 25.029-3-5.1 *****						
485 Lacombe Rd				25.029-3-5.1		*****
25.029-3-5.1	230 3 Family Res		Enhanced S 41834	0	0	1- 99- 1.11
Beaudoin Lloyd	Massena 1 405801	3,640	COUNTY TAXABLE VALUE	83,640		53,550
Beaudoin Pauline	FRNT 185.00 DPTH 442.00	83,640	TOWN TAXABLE VALUE	83,640		
485A LaComb Rd	ACRES 1.90		SCHOOL TAXABLE VALUE	30,090		
Norfolk, NY 13667	EAST-0360760 NRTH-1772978		FD028 Norfolk Fire Dist	83,640	TO M	
	DEED BOOK 1043 PG-486					
	FULL MARKET VALUE	102,000				
***** 25.029-3-5.2 *****						
483 Lacombe Rd				25.029-3-5.2		*****
25.029-3-5.2	411 Apartment		COUNTY TAXABLE VALUE	83,640		
Sprague Eddie	Massena 1 405801	3,640	TOWN TAXABLE VALUE	83,640		
Sprague Joanne	FRNT 185.00 DPTH 442.00	83,640	SCHOOL TAXABLE VALUE	83,640		
497 Lacombe Rd	ACRES 1.80		FD028 Norfolk Fire Dist	83,640	TO M	
Norfolk, NY 13667	EAST-0360608 NRTH-1772874					
	DEED BOOK 2011 PG-11303					
	FULL MARKET VALUE	102,000				
***** 25.029-3-6 *****						
Lacombe Rd				25.029-3-6		*****
25.029-3-6	270 Mfg housing		COUNTY TAXABLE VALUE	17,100		
Munday Claude	Massena 1 405801	6,600	TOWN TAXABLE VALUE	17,100		
Munday Susan	FRNT 201.00 DPTH 280.00	17,100	SCHOOL TAXABLE VALUE	17,100		
582 Flora Pl	ACRES 1.30		FD028 Norfolk Fire Dist	17,100	TO M	
Fremont, CA 94536-4410	EAST-0360786 NRTH-1772491					
	DEED BOOK 1035 PG-00479					
	FULL MARKET VALUE	20,854				
***** 25.029-3-7 *****						
472 Lacombe Rd				25.029-3-7		*****
25.029-3-7	210 1 Family Res		Basic Star 41854	0	0	24,600
LaLonde Timothy	Massena 1 405801	8,500	COUNTY TAXABLE VALUE	91,300		
LaLonde Sherry	FRNT 207.00 DPTH 280.00	91,300	TOWN TAXABLE VALUE	91,300		
472 Lacombe Rd	ACRES 1.34		SCHOOL TAXABLE VALUE	66,700		
Norfolk, NY 13667	EAST-0360630 NRTH-1772379		FD028 Norfolk Fire Dist	91,300	TO M	
	DEED BOOK 1029 PG-00144					
	FULL MARKET VALUE	111,341				
***** 25.029-3-8 *****						
462 Lacombe Rd				25.029-3-8		*****
25.029-3-8	270 Mfg housing		Basic Star 41854	0	0	24,600
Mere Kevin J	Massena 1 405801	8,500	COUNTY TAXABLE VALUE	87,100		
462 Lacombe Rd	FRNT 180.00 DPTH 320.00	87,100	TOWN TAXABLE VALUE	87,100		
Norfolk, NY 13667	ACRES 1.30		SCHOOL TAXABLE VALUE	62,500		
	EAST-0360491 NRTH-1772286		FD028 Norfolk Fire Dist	87,100	TO M	
	DEED BOOK 2003 PG-2918					
	FULL MARKET VALUE	106,220				

STATE OF NEW YORK
 COUNTY - St Lawrence
 TOWN - Norfolk
 SWIS - 406289

2 0 1 5 T E N T A T I V E A S S E S S M E N T R O L L
 T A X A B L E S E C T I O N O F T H E R O L L - 1
 M A P S E C T I O N - 0 2 5
 S U B - S E C T I O N - 0 2 9
 U N I F O R M P E R C E N T O F V A L U E I S 0 8 2 . 0 0

PAGE 423
 VALUATION DATE-JUL 01, 2014
 TAXABLE STATUS DATE-MAR 01, 2015
 RPS150/V04/L015
 CURRENT DATE 4/30/2015

*** S P E C I A L D I S T R I C T S U M M A R Y ***

CODE	DISTRICT NAME	TOTAL PARCELS	EXTENSION TYPE	EXTENSION VALUE	AD VALOREM VALUE	EXEMPT AMOUNT	TAXABLE VALUE
FD028	Norfolk Fire D	10	TOTAL M		816,480		816,480

*** S C H O O L D I S T R I C T S U M M A R Y ***

CODE	DISTRICT NAME	TOTAL PARCELS	ASSESSED LAND	ASSESSED TOTAL	EXEMPT AMOUNT	TOTAL TAXABLE	STAR AMOUNT	STAR TAXABLE
405801	Massena 1	10	68,830	816,480		816,480	283,650	532,830
	S U B - T O T A L	10	68,830	816,480		816,480	283,650	532,830
	T O T A L	10	68,830	816,480		816,480	283,650	532,830

*** S Y S T E M C O D E S S U M M A R Y ***

NO SYSTEM EXEMPTIONS AT THIS LEVEL

*** E X E M P T I O N S U M M A R Y ***

CODE	DESCRIPTION	TOTAL PARCELS	COUNTY	TOWN	SCHOOL
41132	VET COM C	1	16,400		
41133	VET COM T	1		12,300	
41834	Enhanced S	3			160,650
41854	Basic Star	5			123,000
	T O T A L	10	16,400	12,300	283,650

STATE OF NEW YORK
COUNTY - St Lawrence
TOWN - Norfolk
SWIS - 406289

2 0 1 5 T E N T A T I V E A S S E S S M E N T R O L L
T A X A B L E S E C T I O N O F T H E R O L L - 1
M A P S E C T I O N - 0 2 5
S U B - S E C T I O N - 0 2 9
UNIFORM PERCENT OF VALUE IS 082.00

PAGE 424
VALUATION DATE-JUL 01, 2014
TAXABLE STATUS DATE-MAR 01, 2015
RPS150/V04/L015
CURRENT DATE 4/30/2015

*** G R A N D T O T A L S ***

ROLL SEC	DESCRIPTION	TOTAL PARCELS	ASSESSED LAND	ASSESSED TOTAL	TAXABLE COUNTY	TAXABLE TOWN	TAXABLE SCHOOL	STAR TAXABLE
1	TAXABLE	10	68,830	816,480	800,080	804,180	816,480	532,830

STATE OF NEW YORK
COUNTY - St Lawrence
TOWN - Norfolk
SWIS - 406289

2 0 1 5 T E N T A T I V E A S S E S S M E N T R O L L
T A X A B L E SECTION OF THE ROLL - 1

PAGE 425
VALUATION DATE-JUL 01, 2014
TAXABLE STATUS DATE-MAR 01, 2015

TAX MAP NUMBER SEQUENCE
UNIFORM PERCENT OF VALUE IS 082.00
UNIFORM PERCENT OF VALUE IS 082.00

TAX MAP PARCEL NUMBER	PROPERTY LOCATION & CLASS	ASSESSMENT	EXEMPTION CODE	COUNTY	TOWN	SCHOOL
CURRENT OWNERS NAME	SCHOOL DISTRICT	LAND	TAX DESCRIPTION	TAXABLE VALUE		
CURRENT OWNERS ADDRESS	PARCEL SIZE/GRID COORD	TOTAL	SPECIAL DISTRICTS	ACCOUNT NO.		

32.001-1-1	350,354, 364 Tiernan Ridge Rd			32.001-1-1		*****
Harvey Robert J	280 Res Multiple		Basic Star 41854	0	0	1- 51- 8.1
364 Tiernan Ridge Rd	Norwood-Norfolk 406201	19,200	COUNTY TAXABLE VALUE		241,000	24,600
Chase Mills, NY 13621	Res 9000 -Harvey's House	241,000	TOWN TAXABLE VALUE		241,000	
	903x1312x532x1059		SCHOOL TAXABLE VALUE		216,400	
	FRNT 903.00 DPTH		AG002 Ag Dist #2		.00 MT	
	ACRES 18.40		FD028 Norfolk Fire Dist		241,000 TO M	
	EAST-0319278 NRTH-1759720					
	DEED BOOK 1056 PG-464					
	FULL MARKET VALUE	293,902				

32.001-1-2.111	3961 SH 310			32.001-1-2.111		*****
Belgarde James A (LU)	270 Mfg housing		VET COM C 41132	0	16,400	1- 71-13
3961 State Highway 310	Norwood-Norfolk 406201	10,300	VET COM T 41133	0	0	0
Norfolk, NY 13667	See 2006-1397 easement	85,600	Enhanced S 41834	0	0	12,300
	FRNT 340.00 DPTH		COUNTY TAXABLE VALUE		69,200	53,550
	ACRES 30.10		TOWN TAXABLE VALUE		73,300	
	EAST-0323393 NRTH-1759585		SCHOOL TAXABLE VALUE		32,050	
	DEED BOOK 2005 PG-9305		AG002 Ag Dist #2		.00 MT	
	FULL MARKET VALUE	104,390	FD028 Norfolk Fire Dist		85,600 TO M	

32.001-1-3.2	3911 SH 310			32.001-1-3.2		*****
Plantz Nathan	210 1 Family Res		Basic Star 41854	0	0	0
Spies Charis	Norwood-Norfolk 406201	9,800	COUNTY TAXABLE VALUE		91,000	24,600
3911 State Highway 310	200x1300x200x1270	91,000	TOWN TAXABLE VALUE		91,000	
Norfolk, NY 13667	ACRES 6.00		SCHOOL TAXABLE VALUE		66,400	
	EAST-0322882 NRTH-1758580		AG002 Ag Dist #2		.00 MT	
	DEED BOOK 2006 PG-15596		FD028 Norfolk Fire Dist		91,000 TO M	
	FULL MARKET VALUE	110,976				

32.001-1-3.11	3925 SH 310			32.001-1-3.11		*****
Trimm Sandra	210 1 Family Res		Basic Star 41854	0	0	1- 34-13
3925 State Highway 310	Norwood-Norfolk 406201	10,000	COUNTY TAXABLE VALUE		45,000	24,600
Norfolk, NY 13667	FRNT 638.00 DPTH	45,000	TOWN TAXABLE VALUE		45,000	
	ACRES 18.10		SCHOOL TAXABLE VALUE		20,400	
	EAST-0323157 NRTH-1758834		AG002 Ag Dist #2		.00 MT	
	DEED BOOK 2004 PG-8490		FD028 Norfolk Fire Dist		45,000 TO M	
	FULL MARKET VALUE	54,878				

32.001-1-3.12	3920 SH 310			32.001-1-3.12		*****
Palmer Leo	210 1 Family Res		Basic Star 41854	0	0	0
Palmer Marilyn	Norwood-Norfolk 406201	13,900	COUNTY TAXABLE VALUE		118,000	24,600
3920 State Highway 310	FRNT 900.00 DPTH	118,000	TOWN TAXABLE VALUE		118,000	
Norfolk, NY 13667	ACRES 24.00 BANK8888830		SCHOOL TAXABLE VALUE		93,400	
	EAST-0323679 NRTH-1757775		AG002 Ag Dist #2		.00 MT	
	DEED BOOK 2004 PG-3315		FD028 Norfolk Fire Dist		118,000 TO M	
	FULL MARKET VALUE	143,902				

STATE OF NEW YORK
COUNTY - St Lawrence
TOWN - Norfolk
SWIS - 406289

2 0 1 5 T E N T A T I V E A S S E S S M E N T R O L L

T A X A B L E SECTION OF THE ROLL - 1

VALUATION DATE-JUL 01, 2014

TAXABLE STATUS DATE-MAR 01, 2015

TAX MAP NUMBER SEQUENCE
UNIFORM PERCENT OF VALUE IS 082.00
UNIFORM PERCENT OF VALUE IS 082.00

TAX MAP PARCEL NUMBER	PROPERTY LOCATION & CLASS	ASSESSMENT	EXEMPTION CODE	COUNTY	TOWN	SCHOOL
CURRENT OWNERS NAME	SCHOOL DISTRICT	LAND	TAX DESCRIPTION	TAXABLE VALUE		
CURRENT OWNERS ADDRESS	PARCEL SIZE/GRID COORD	TOTAL	SPECIAL DISTRICTS	ACCOUNT NO.		

32.001-1-4.1	3908 SH 310			32.001-1-4.1	1-21-12	*****
Caskinette Carlton	210 1 Family Res		CW_15_VET/ 41161	0	9,840	9,840 0
Caskinette Sara	Norwood-Norfolk 406201	8,000	Enhanced S 41834	0	0	0 53,550
3908 State Highway 310	Residence	92,200	COUNTY TAXABLE VALUE		82,360	
Norfolk, NY 13667	FRNT 215.00 DPTH		TOWN TAXABLE VALUE		82,360	
	ACRES 1.60		SCHOOL TAXABLE VALUE		38,650	
	EAST-0323185 NRTH-1757567		FD028 Norfolk Fire Dist		92,200 TO M	
	DEED BOOK 875 PG-00626					
	FULL MARKET VALUE	112,439				

32.001-1-5.1	3902 SH 310			32.001-1-5.1	1-89-13	*****
Caskinette Carlton C	312 Vac w/imprv		COUNTY TAXABLE VALUE		12,000	
3908 State Highway 310	Norwood-Norfolk 406201	10,000	TOWN TAXABLE VALUE		12,000	
Norfolk, NY 13667	FRNT 1180.00 DPTH	12,000	SCHOOL TAXABLE VALUE		12,000	
	ACRES 8.10		FD028 Norfolk Fire Dist		12,000 TO M	
	EAST-0322743 NRTH-1757031					
	DEED BOOK 2004 PG-21237					
	FULL MARKET VALUE	14,634				

32.001-1-6	3834 SH 310			32.001-1-6	1-103-15	*****
Searles David	240 Rural res		VET WAR C 41122	0	9,840	0 0
Searles Polly	Norwood-Norfolk 406201	21,000	VET WAR T 41123	0	0	7,380 0
PO Box 89	FRNT 1185.00 DPTH	87,900	Enhanced S 41834	0	0	0 53,550
Raymondville, NY 13678	ACRES 50.70		COUNTY TAXABLE VALUE		78,060	
	EAST-0323052 NRTH-1756588		TOWN TAXABLE VALUE		80,520	
	DEED BOOK 777 PG-00451		SCHOOL TAXABLE VALUE		34,350	
	FULL MARKET VALUE	107,195	FD028 Norfolk Fire Dist		87,900 TO M	

32.001-1-7	SH 310			32.001-1-7	1-41-6	*****
Babbie Calvin	312 Vac w/imprv		COUNTY TAXABLE VALUE		17,300	
Babbie Sandra	Norwood-Norfolk 406201	17,200	TOWN TAXABLE VALUE		17,300	
45 Daniel St	ACRES 43.80	17,300	SCHOOL TAXABLE VALUE		17,300	
Indian Orchard, MA 01151	EAST-0321709 NRTH-1757477		AG002 Ag Dist #2		.00 MT	
	DEED BOOK 1094 PG-406		FD028 Norfolk Fire Dist		17,300 TO M	
	FULL MARKET VALUE	21,098				

32.001-1-8.1	3808 SH 310			32.001-1-8.1	1-10-13	*****
Snow James F	322 Rural vac>10		COUNTY TAXABLE VALUE		7,500	
83 River Rd	Norwood-Norfolk 406201	7,500	TOWN TAXABLE VALUE		7,500	
Norfolk, NY 13667	Also 1023/616	7,500	SCHOOL TAXABLE VALUE		7,500	
	ACRES 55.60		AG002 Ag Dist #2		.00 MT	
	EAST-0321245 NRTH-1756096		FD028 Norfolk Fire Dist		7,500 TO M	
	DEED BOOK 1056 PG-134					
	FULL MARKET VALUE	9,146				

STATE OF NEW YORK
COUNTY - St Lawrence
TOWN - Norfolk
SWIS - 406289

2 0 1 5 T E N T A T I V E A S S E S S M E N T R O L L

T A X A B L E SECTION OF THE ROLL - 1

VALUATION DATE-JUL 01, 2014

TAXABLE STATUS DATE-MAR 01, 2015

TAX MAP NUMBER SEQUENCE
UNIFORM PERCENT OF VALUE IS 082.00
UNIFORM PERCENT OF VALUE IS 082.00

TAX MAP PARCEL NUMBER	PROPERTY LOCATION & CLASS	ASSESSMENT	EXEMPTION CODE	COUNTY	TOWN	SCHOOL
CURRENT OWNERS NAME	SCHOOL DISTRICT	LAND	TAX DESCRIPTION	TAXABLE VALUE		
CURRENT OWNERS ADDRESS	PARCEL SIZE/GRID COORD	TOTAL	SPECIAL DISTRICTS	ACCOUNT NO.		

32.001-1-8.22	3765 SH 310 210 1 Family Res		Basic Star 41854	0	0	0 24,600
Haught Dwayne	Norwood-Norfolk 406201	10,000	COUNTY TAXABLE VALUE		125,000	
3765 State Highway 310	See 2013-20523 easement	125,000	TOWN TAXABLE VALUE		125,000	
Norfolk, NY 13667	FRNT 383.00 DPTH 1817.00		SCHOOL TAXABLE VALUE		100,400	
	ACRES 15.00		AG002 Ag Dist #2		.00 MT	
	EAST-0320393 NRTH-1755641		FD028 Norfolk Fire Dist		125,000 TO M	
	DEED BOOK 2013 PG-5059					
	FULL MARKET VALUE	152,439				

32.001-1-8.211	SH 310 322 Rural vac>10		COUNTY TAXABLE VALUE		5,300	
Snow James F	Norwood-Norfolk 406201	5,300	TOWN TAXABLE VALUE		5,300	
83 River Rd	See 2013-20524 easement	5,300	SCHOOL TAXABLE VALUE		5,300	
Norfolk, NY 13667	FRNT 730.00 DPTH		AG002 Ag Dist #2		.00 MT	
	ACRES 14.00		FD028 Norfolk Fire Dist		5,300 TO M	
	EAST-0321224 NRTH-1754695					
	DEED BOOK 2011 PG-6567					
	FULL MARKET VALUE	6,463				

32.001-1-8.212	SH 310 322 Rural vac>10		COUNTY TAXABLE VALUE		4,800	
Haught Dwayne	Norwood-Norfolk 406201	4,800	TOWN TAXABLE VALUE		4,800	
3765 State Highway 310	345'x1750'x326'x1632'	4,800	SCHOOL TAXABLE VALUE		4,800	
Norfolk, NY 13667	FRNT 345.00 DPTH 1691.00		AG002 Ag Dist #2		.00 MT	
	ACRES 12.70		FD028 Norfolk Fire Dist		4,800 TO M	
	EAST-0320640 NRTH-1755885					
	DEED BOOK 2014 PG-12637					
	FULL MARKET VALUE	5,854				

32.001-1-9.2	3754 SH 310 270 Mfg housing		Enhanced S 41834	0	0	1-117-12 25,100
Penrod James	Norwood-Norfolk 406201	6,100	COUNTY TAXABLE VALUE		25,100	
3754 State Highway 310	100x300x80x300	25,100	TOWN TAXABLE VALUE		25,100	
Norfolk, NY 13667	FRNT 100.00 DPTH 250.00		SCHOOL TAXABLE VALUE		0	
	EAST-0320858 NRTH-1754488		FD028 Norfolk Fire Dist		25,100 TO M	
	DEED BOOK 1999 PG-20831					
	FULL MARKET VALUE	30,610				

32.001-1-9.11	3750 SH 310 210 1 Family Res		Basic Star 41854	0	0	0 24,600
Horton Charles G Jr	Norwood-Norfolk 406201	8,500	COUNTY TAXABLE VALUE		47,100	
Blair Tammy	FRNT 150.00 DPTH	47,100	TOWN TAXABLE VALUE		47,100	
3750 State Highway 310	ACRES 3.70		SCHOOL TAXABLE VALUE		22,500	
Norfolk, NY 13667	EAST-0320978 NRTH-1754192		FD028 Norfolk Fire Dist		47,100 TO M	
	DEED BOOK 1998 PG-5354					
	FULL MARKET VALUE	57,439				

STATE OF NEW YORK
COUNTY - St Lawrence
TOWN - Norfolk
SWIS - 406289

2 0 1 5 T E N T A T I V E A S S E S S M E N T R O L L

T A X A B L E SECTION OF THE ROLL - 1

VALUATION DATE-JUL 01, 2014

TAXABLE STATUS DATE-MAR 01, 2015

TAX MAP NUMBER SEQUENCE
UNIFORM PERCENT OF VALUE IS 082.00
UNIFORM PERCENT OF VALUE IS 082.00

TAX MAP PARCEL NUMBER	PROPERTY LOCATION & CLASS	ASSESSMENT	EXEMPTION CODE	COUNTY	TOWN	SCHOOL
CURRENT OWNERS NAME	SCHOOL DISTRICT	LAND	TAX DESCRIPTION	TAXABLE VALUE		
CURRENT OWNERS ADDRESS	PARCEL SIZE/GRID COORD	TOTAL	SPECIAL DISTRICTS	ACCOUNT NO.		

32.001-1-9.12	SH 310			32.001-1-9.12		*****
Horton Charles G	314 Rural vac<10		COUNTY TAXABLE VALUE	7,200		1-117-12
3740 State Highway 310	Norwood-Norfolk 406201	7,200	TOWN TAXABLE VALUE	7,200		
Norfolk, NY 13667	FRNT 177.00 DPTH	7,200	SCHOOL TAXABLE VALUE	7,200		
	ACRES 6.50		FD028 Norfolk Fire Dist	7,200 TO M		
	EAST-0320838 NRTH-1753965					
	DEED BOOK 2005 PG-22234					
	FULL MARKET VALUE	8,780				

32.001-1-10	3740 SH 310			32.001-1-10		*****
Horton Sara	210 1 Family Res		Basic Star 41854	0	0	1-117-11
3740 State Highway 310	Norwood-Norfolk 406201	6,400	COUNTY TAXABLE VALUE	44,200	0	24,600
Norfolk, NY 13667	FRNT 100.00 DPTH 320.00	44,200	TOWN TAXABLE VALUE	44,200		
	BANK8888869		SCHOOL TAXABLE VALUE	19,600		
	EAST-0320627 NRTH-1754125		FD028 Norfolk Fire Dist	44,200 TO M		
	DEED BOOK 2005 PG-22231					
	FULL MARKET VALUE	53,902				

32.001-1-11	3734 SH 310			32.001-1-11		*****
Stoddard Raymond	270 Mfg housing		Basic Star 41854	0	0	1- 11- 6
Shampine-Stoddard Monica	Norwood-Norfolk 406201	10,000	COUNTY TAXABLE VALUE	29,000	0	24,600
3734 State Highway 310	Trlr 1992 14X76	29,000	TOWN TAXABLE VALUE	29,000		
Norfolk, NY 13667	180x1260x350x1130x259		SCHOOL TAXABLE VALUE	4,400		
	FRNT 180.00 DPTH 1260.00		FD028 Norfolk Fire Dist	29,000 TO M		
	ACRES 7.70					
	EAST-0320722 NRTH-1753676					
	DEED BOOK 2014 PG-11716					
	FULL MARKET VALUE	35,366				

32.001-1-12	3728 SH 310			32.001-1-12		*****
Stoddard Lacey Rae	312 Vac w/imprv		COUNTY TAXABLE VALUE	7,400		1- 35- 4
3734 State Highway 310	Norwood-Norfolk 406201	6,400	TOWN TAXABLE VALUE	7,400		
Norfolk, NY 13667	100x259x243	7,400	SCHOOL TAXABLE VALUE	7,400		
	FRNT 100.00 DPTH		FD028 Norfolk Fire Dist	7,400 TO M		
	ACRES 0.59					
	EAST-0320393 NRTH-1753993					
	DEED BOOK 2006 PG-9229					
	FULL MARKET VALUE	9,024				

32.001-1-13	SH 310			32.001-1-13		*****
Molnar Peter	322 Rural vac>10		COUNTY TAXABLE VALUE	20,200		1- 81- 3
9 Crabb St	Norwood-Norfolk 406201	20,200	TOWN TAXABLE VALUE	20,200		
Norfolk, NY 13667	ACRES 68.70	20,200	SCHOOL TAXABLE VALUE	20,200		
	EAST-0321860 NRTH-1752702		FD028 Norfolk Fire Dist	20,200 TO M		
	DEED BOOK 2012 PG-8732					
	FULL MARKET VALUE	24,634				

STATE OF NEW YORK
COUNTY - St Lawrence
TOWN - Norfolk
SWIS - 406289

2 0 1 5 T E N T A T I V E A S S E S S M E N T R O L L
T A X A B L E SECTION OF THE ROLL - 1

PAGE 429
VALUATION DATE-JUL 01, 2014
TAXABLE STATUS DATE-MAR 01, 2015

TAX MAP NUMBER SEQUENCE
UNIFORM PERCENT OF VALUE IS 082.00
UNIFORM PERCENT OF VALUE IS 082.00

TAX MAP PARCEL NUMBER	PROPERTY LOCATION & CLASS	ASSESSMENT	EXEMPTION CODE	COUNTY	TOWN	SCHOOL
CURRENT OWNERS NAME	SCHOOL DISTRICT	LAND	TAX DESCRIPTION	TAXABLE VALUE		
CURRENT OWNERS ADDRESS	PARCEL SIZE/GRID COORD	TOTAL	SPECIAL DISTRICTS	ACCOUNT NO.		

32.001-1-14.3	3741 SH 310			32.001-1-14.3		*****
Barkley Stephen A	210 1 Family Res		Basic Star 41854	0	0	1-123-10.3
Barkley Robin L	Norwood-Norfolk 406201	10,700	COUNTY TAXABLE VALUE	85,100	0	24,600
3741 State Highway 310	FRNT 409.00 DPTH	85,100	TOWN TAXABLE VALUE	85,100		
Norfolk, NY 13667	ACRES 12.17		SCHOOL TAXABLE VALUE	60,500		
	EAST-0320024 NRTH-1754807		AG002 Ag Dist #2	.00 MT		
	DEED BOOK 1022 PG-00101		FD028 Norfolk Fire Dist	85,100 TO M		
	FULL MARKET VALUE	103,780				

32.001-1-14.4	3755 SH 310			32.001-1-14.4		*****
Fetterly Jason P	270 Mfg housing		COUNTY TAXABLE VALUE	26,800		1- 40- 4
Fetterly Amber M	Norwood-Norfolk 406201	9,400	TOWN TAXABLE VALUE	26,800		
21 Jenner Rd	Also 1005/598	26,800	SCHOOL TAXABLE VALUE	26,800		
Lisbon, NY 13658	Trlr & Garage		AG002 Ag Dist #2	.00 MT		
	FRNT 200.00 DPTH		FD028 Norfolk Fire Dist	26,800 TO M		
	ACRES 5.90					
	EAST-0320354 NRTH-1755064					
	DEED BOOK 2013 PG-2934					
	FULL MARKET VALUE	32,683				

32.001-1-14.5	SH 310			32.001-1-14.5		*****
Sabad Michael G	322 Rural vac>10		COUNTY TAXABLE VALUE	7,300		1-123-10.5
457 Windridge Rd	Norwood-Norfolk 406201	7,300	TOWN TAXABLE VALUE	7,300		
Friendsville, TN 37737-2051	675x1366x475x928x34x1425	7,300	SCHOOL TAXABLE VALUE	7,300		
	FRNT 675.00 DPTH		AG002 Ag Dist #2	.00 MT		
	ACRES 17.20		FD028 Norfolk Fire Dist	7,300 TO M		
	EAST-0319751 NRTH-1754338					
	DEED BOOK 2012 PG-19158					
	FULL MARKET VALUE	8,902				

32.001-1-14.6	SH 310			32.001-1-14.6		*****
Fetterly Jason P	314 Rural vac<10		COUNTY TAXABLE VALUE	5,600		1-123-10.12
Fetterly Amber M	Norwood-Norfolk 406201	5,600	TOWN TAXABLE VALUE	5,600		
21 Jenner Rd	146x1328x140x1340	5,600	SCHOOL TAXABLE VALUE	5,600		
Lisbon, NY 13658	ACRES 4.38		FD028 Norfolk Fire Dist	5,600 TO M		
	EAST-0320179 NRTH-1755064					
	DEED BOOK 2013 PG-2934					
	FULL MARKET VALUE	6,829				

32.001-1-14.11	3694 SH 310			32.001-1-14.11		*****
Sabad Michael G	322 Rural vac>10		COUNTY TAXABLE VALUE	15,100		1-123-10.11
457 Windridge Rd	Norwood-Norfolk 406201	15,100	TOWN TAXABLE VALUE	15,100		
Friendsville, TN 37737-2051	Fr Ft-1985.00	15,100	SCHOOL TAXABLE VALUE	15,100		
	ACRES 43.10		FD028 Norfolk Fire Dist	15,100 TO M		
	EAST-0320162 NRTH-1752950					
	DEED BOOK 2011 PG-12633					
	FULL MARKET VALUE	18,415				

STATE OF NEW YORK
 COUNTY - St Lawrence
 TOWN - Norfolk
 SWIS - 406289

2 0 1 5 T E N T A T I V E A S S E S S M E N T R O L L

T A X A B L E SECTION OF THE ROLL - 1

PAGE 430
 VALUATION DATE-JUL 01, 2014
 TAXABLE STATUS DATE-MAR 01, 2015

TAX MAP NUMBER SEQUENCE
 UNIFORM PERCENT OF VALUE IS 082.00
 UNIFORM PERCENT OF VALUE IS 082.00

TAX MAP PARCEL NUMBER	PROPERTY LOCATION & CLASS	ASSESSMENT	EXEMPTION CODE	COUNTY	TOWN	SCHOOL
CURRENT OWNERS NAME	SCHOOL DISTRICT	LAND	TAX DESCRIPTION	TAXABLE VALUE		
CURRENT OWNERS ADDRESS	PARCEL SIZE/GRID COORD	TOTAL	SPECIAL DISTRICTS			ACCOUNT NO.

32.001-1-14.12	SH 310			32.001-1-14.12		*****
Sabad Michael G	322 Rural vac>10		COUNTY TAXABLE VALUE	8,500		
457 Windridge Rd	Norwood-Norfolk 406201	8,500	TOWN TAXABLE VALUE	8,500		
Friendsville, TN 37737-2051	250'fr Ft	8,500	SCHOOL TAXABLE VALUE	8,500		
	FRNT 291.00 DPTH 1398.00		FD028 Norfolk Fire Dist	8,500 TO M		
	ACRES 9.90					
	EAST-0319353 NRTH-1754186					
	DEED BOOK 2012 PG-19159					
	FULL MARKET VALUE	10,366				

32.001-1-14.221	3691 SH 310			32.001-1-14.221		*****
Bishop Suzan	270 Mfg housing		Basic Star 41854	0	0	1-123-10.22
3691 State Highway 310	Norwood-Norfolk 406201	7,700	COUNTY TAXABLE VALUE	12,700		
Norfolk, NY 13667	FRNT 100.00 DPTH 380.00	12,700	TOWN TAXABLE VALUE	12,700		
	ACRES 1.00		SCHOOL TAXABLE VALUE	0		
	EAST-0319583 NRTH-1753488		AG002 Ag Dist #2	.00 MT		
	DEED BOOK 2011 PG-17002		FD028 Norfolk Fire Dist	12,700 TO M		
	FULL MARKET VALUE	15,488				

32.001-1-15.1	3681 SH 310			32.001-1-15.1		*****
Amo Laura H	270 Mfg housing		Enhanced S 41834	0	0	1- 86- 8
Finnie William	Norwood-Norfolk 406201	12,900	COUNTY TAXABLE VALUE	29,700		29,700
3681 State Highway 310	Shared well	29,700	TOWN TAXABLE VALUE	29,700		
Norfolk, NY 13667	1980 14X75 Trailer		SCHOOL TAXABLE VALUE	0		
	620x1688x581x1529		AG002 Ag Dist #2	.00 MT		
	FRNT 595.00 DPTH		FD028 Norfolk Fire Dist	29,700 TO M		
	ACRES 20.00					
	EAST-0318953 NRTH-1753572					
	DEED BOOK 2003 PG-11900					
	FULL MARKET VALUE	36,220				

32.001-1-16	Tiernan Ridge Rd			32.001-1-16		*****
Community Bank, NA	322 Rural vac>10		COUNTY TAXABLE VALUE	12,500		1-110- 5
216 Washington St	Norwood-Norfolk 406201	12,500	TOWN TAXABLE VALUE	12,500		
Watertown, NY 13601	ACRES 46.30	12,500	SCHOOL TAXABLE VALUE	12,500		
	EAST-0315991 NRTH-1753905		AG002 Ag Dist #2	.00 MT		
	DEED BOOK 2014 PG-11170		FD028 Norfolk Fire Dist	12,500 TO M		
	FULL MARKET VALUE	15,244				

32.001-1-18	Tiernan Ridge Rd			32.001-1-18		*****
Maslin Aaron	322 Rural vac>10		COUNTY TAXABLE VALUE	9,200		1- 40- 9
Scheid Brian R	Norwood-Norfolk 406201	9,200	TOWN TAXABLE VALUE	9,200		
513 County Route 44	Trans Line	9,200	SCHOOL TAXABLE VALUE	9,200		
Chase Mills, NY 13621	FRNT 750.00 DPTH		AG002 Ag Dist #2	.00 MT		
	ACRES 38.60		FD028 Norfolk Fire Dist	9,200 TO M		
	EAST-0314790 NRTH-1755754					
	DEED BOOK 2012 PG-15020					
	FULL MARKET VALUE	11,220				

STATE OF NEW YORK
COUNTY - St Lawrence
TOWN - Norfolk
SWIS - 406289

2 0 1 5 T E N T A T I V E A S S E S S M E N T R O L L
T A X A B L E SECTION OF THE ROLL - 1

PAGE 431
VALUATION DATE-JUL 01, 2014
TAXABLE STATUS DATE-MAR 01, 2015

TAX MAP NUMBER SEQUENCE
UNIFORM PERCENT OF VALUE IS 082.00
UNIFORM PERCENT OF VALUE IS 082.00

TAX MAP PARCEL NUMBER	PROPERTY LOCATION & CLASS	ASSESSMENT	EXEMPTION CODE	COUNTY	TOWN	SCHOOL
CURRENT OWNERS NAME	SCHOOL DISTRICT	LAND	TAX DESCRIPTION	TAXABLE VALUE		
CURRENT OWNERS ADDRESS	PARCEL SIZE/GRID COORD	TOTAL	SPECIAL DISTRICTS	ACCOUNT NO.		

32.001-1-19	141 Tiernan Ridge Rd			32.001-1-19		1- 24- 2
Clark John & Randy	240 Rural res		COUNTY TAXABLE VALUE	34,100		
Clark Thomas	Norwood-Norfolk 406201	10,800	TOWN TAXABLE VALUE	34,100		
141 Tiernan Ridge Rd	Residence & Trans Line	34,100	SCHOOL TAXABLE VALUE	34,100		
Chase Mills, NY 13621	FRNT 670.00 DPTH		AG002 Ag Dist #2	.00 MT		
	ACRES 25.40		FD028 Norfolk Fire Dist	34,100 TO M		
	EAST-0315364 NRTH-1756260					
	DEED BOOK 2010 PG-11312					
	FULL MARKET VALUE	41,585				

32.001-1-20	153 Tiernan Ridge Rd			32.001-1-20		1- 24-10
Clark Thomas Sr	270 Mfg housing		Enhanced S 41834	0	0	33,300
153 Tiernan Ridge Rd	Norwood-Norfolk 406201	9,200	COUNTY TAXABLE VALUE	33,300		
Chase Mills, NY 13621	1970 12X60 Trailer And	33,300	TOWN TAXABLE VALUE	33,300		
	1958 8X32 Trailer		SCHOOL TAXABLE VALUE	0		
	Trans Line		AG002 Ag Dist #2	.00 MT		
	FRNT 282.00 DPTH		FD028 Norfolk Fire Dist	33,300 TO M		
	ACRES 5.30					
	EAST-0315666 NRTH-1756606					
	DEED BOOK 885 PG-00658					
	FULL MARKET VALUE	40,610				

32.001-1-21.2	232 Tiernan Ridge Rd			32.001-1-21.2		1- 89-12
Warren Hallie S	210 1 Family Res		Basic Star 41854	0	0	24,600
232 Tiernan Ridge Rd	Norwood-Norfolk 406201	8,000	COUNTY TAXABLE VALUE	80,000		
Chase Mills, NY 13621	1990 Ranch	80,000	TOWN TAXABLE VALUE	80,000		
	Also Deed 1000/851		SCHOOL TAXABLE VALUE	55,400		
	ACRES 2.50 BANK8888869		AG002 Ag Dist #2	.00 MT		
	EAST-0317583 NRTH-1757326		FD028 Norfolk Fire Dist	80,000 TO M		
	DEED BOOK 2004 PG-1306					
	FULL MARKET VALUE	97,561				

32.001-1-21.11	Tiernan Ridge Rd			32.001-1-21.11		1- 97-11.1
Griffin Joe, Trustee	105 Vac farmland		COUNTY TAXABLE VALUE	35,000		
Griffin Family Trust	Norwood-Norfolk 406201	35,000	TOWN TAXABLE VALUE	35,000		
3708 Willow Bend Cir	Trans Line	35,000	SCHOOL TAXABLE VALUE	35,000		
Waco, TX 76708	Agri' Vac W/barn		AG002 Ag Dist #2	.00 MT		
	FRNT 2850.00 DPTH		FD028 Norfolk Fire Dist	35,000 TO M		
	ACRES 300.60					
	EAST-0316187 NRTH-1757619					
	DEED BOOK 2014 PG-14866					
	FULL MARKET VALUE	42,683				

STATE OF NEW YORK
 COUNTY - St Lawrence
 TOWN - Norfolk
 SWIS - 406289

2 0 1 5 T E N T A T I V E A S S E S S M E N T R O L L

T A X A B L E SECTION OF THE ROLL - 1

PAGE 432
 VALUATION DATE-JUL 01, 2014
 TAXABLE STATUS DATE-MAR 01, 2015

TAX MAP NUMBER SEQUENCE
 UNIFORM PERCENT OF VALUE IS 082.00
 UNIFORM PERCENT OF VALUE IS 082.00

TAX MAP PARCEL NUMBER	PROPERTY LOCATION & CLASS	ASSESSMENT	EXEMPTION CODE	COUNTY	TOWN	SCHOOL
CURRENT OWNERS NAME	SCHOOL DISTRICT	LAND	TAX DESCRIPTION	TAXABLE VALUE		
CURRENT OWNERS ADDRESS	PARCEL SIZE/GRID COORD	TOTAL	SPECIAL DISTRICTS			ACCOUNT NO.

32.001-1-21.12	225 Tiernan Ridge Rd			32.001-1-21.12		*****
Hasan Mohammad	210 1 Family Res		COUNTY TAXABLE VALUE	150,000		
7501 Enwood Ave	Norwood-Norfolk 406201	12,500	TOWN TAXABLE VALUE	150,000		
Catonville, MD 21227	FRNT 317.00 DPTH 275.00	150,000	SCHOOL TAXABLE VALUE	150,000		
	ACRES 2.00		AG002 Ag Dist #2	.00 MT		
	EAST-0317229 NRTH-1757315		FD028 Norfolk Fire Dist	150,000 TO M		
	DEED BOOK 2009 PG-10687					
	FULL MARKET VALUE	182,927				

32.001-1-23	Off Tiernan Ridge Rd			32.001-1-23		*****
Campbell Timothy	323 Vacant rural		COUNTY TAXABLE VALUE	11,500		1-106-5
Campbell Michael	Norwood-Norfolk 406201	11,500	TOWN TAXABLE VALUE	11,500		
57 Chase Mills Rd	FRNT 2746.00 DPTH 800.00	11,500	SCHOOL TAXABLE VALUE	11,500		
Chase Mills, NY 13621	ACRES 50.01		AG002 Ag Dist #2	.00 MT		
	EAST-0313705 NRTH-1759022		FD028 Norfolk Fire Dist	11,500 TO M		
	DEED BOOK 2007 PG-17970					
	FULL MARKET VALUE	14,024				

32.001-1-24	280 Tiernan Ridge Rd			32.001-1-24		*****
Dorey Denise	240 Rural res		Ag Distric 41720	0		1-14-5
PO Box 96	Norwood-Norfolk 406201	20,610	Basic Star 41854	0		0
Chase Mills, NY 13621	Residence-Trans Line	140,800	COUNTY TAXABLE VALUE	140,800		24,600
	FRNT 1690.00 DPTH		TOWN TAXABLE VALUE	140,800		
	ACRES 137.40		SCHOOL TAXABLE VALUE	116,200		
MAY BE SUBJECT TO PAYMENT	EAST-0318040 NRTH-1758370		AG002 Ag Dist #2	.00 MT		
UNDER AGDIST LAW TIL 2019	DEED BOOK 1076 PG-890		FD028 Norfolk Fire Dist	140,800 TO M		
	FULL MARKET VALUE	171,707				

32.001-1-25	246,252 Tiernan Ridge Rd			32.001-1-25		*****
Frohock Larry R Jr	112 Dairy farm		COUNTY TAXABLE VALUE	98,000		1-97-10
Frohock Jannette G	Norwood-Norfolk 406201	38,000	TOWN TAXABLE VALUE	98,000		
1115 Live Oak St	Agri-Dairy	98,000	SCHOOL TAXABLE VALUE	98,000		
New Smyrna Beach, FL 32168	FRNT 460.00 DPTH		AG002 Ag Dist #2	.00 MT		
	ACRES 267.30		FD028 Norfolk Fire Dist	98,000 TO M		
	EAST-0319255 NRTH-1757363					
	DEED BOOK 2012 PG-18036					
	FULL MARKET VALUE	119,512				

32.001-1-26.1	SH 310			32.001-1-26.1		*****
Robert Leon Jr	322 Rural vac>10		Fisher Act 47450	0	2,280	1-99-12
Robert Amy	Norwood-Norfolk 406201	3,800	COUNTY TAXABLE VALUE	1,520	2,280	2,280
13B Wilson Rd	Pri Forest Fisher Act	3,800	TOWN TAXABLE VALUE	1,520		
West Point, NY 10996	FRNT 356.00 DPTH		SCHOOL TAXABLE VALUE	1,520		
	ACRES 21.50		AG002 Ag Dist #2	.00 MT		
	EAST-0322142 NRTH-1757809		FD028 Norfolk Fire Dist	3,800 TO M		
	DEED BOOK 2003 PG-6511					
	FULL MARKET VALUE	4,634				

STATE OF NEW YORK
COUNTY - St Lawrence
TOWN - Norfolk
SWIS - 406289

2 0 1 5 T E N T A T I V E A S S E S S M E N T R O L L

T A X A B L E SECTION OF THE ROLL - 1

VALUATION DATE-JUL 01, 2014

TAXABLE STATUS DATE-MAR 01, 2015

TAX MAP NUMBER SEQUENCE
UNIFORM PERCENT OF VALUE IS 082.00
UNIFORM PERCENT OF VALUE IS 082.00

TAX MAP PARCEL NUMBER	PROPERTY LOCATION & CLASS	ASSESSMENT	EXEMPTION CODE	COUNTY	TOWN	SCHOOL
CURRENT OWNERS NAME	SCHOOL DISTRICT	LAND	TAX DESCRIPTION	TAXABLE VALUE		
CURRENT OWNERS ADDRESS	PARCEL SIZE/GRID COORD	TOTAL	SPECIAL DISTRICTS	ACCOUNT NO.		
***** 32.001-1-26.2 *****						
32.001-1-26.2	SH 310 322 Rural vac>10		Fisher Act 47450	0	2,294	2,294
Robert James M	Norwood-Norfolk 406201	3,700	COUNTY TAXABLE VALUE		1,406	2,294
21 Sweet Brier Dr	Pri Forest Fisher Act	3,700	TOWN TAXABLE VALUE		1,406	
Ballston Lake, NY 12019-1410	FRNT 356.00 DPTH		SCHOOL TAXABLE VALUE		1,406	
	ACRES 20.30		AG002 Ag Dist #2		.00 MT	
	EAST-0322459 NRTH-1758036		FD028 Norfolk Fire Dist		3,700 TO M	
	DEED BOOK 1056 PG-214					
	FULL MARKET VALUE	4,512				
***** 32.001-1-26.3 *****						
32.001-1-26.3	SH 310 322 Rural vac>10		Fisher Act 47450	0	1,840	1,840
Robert Paul J Sr	Norwood-Norfolk 406201	4,000	COUNTY TAXABLE VALUE		2,160	1,840
Robert Julie	Priv Forest Fisher Act	4,000	TOWN TAXABLE VALUE		2,160	
2979 Grassy Lick Rd	FRNT 356.00 DPTH		SCHOOL TAXABLE VALUE		2,160	
Romney, WV 26757	ACRES 24.60		AG002 Ag Dist #2		.00 MT	
	EAST-0322645 NRTH-1758366		FD028 Norfolk Fire Dist		4,000 TO M	
	DEED BOOK 1056 PG-220					
	FULL MARKET VALUE	4,878				
***** 32.001-1-27 *****						
32.001-1-27	3627 SH 310 270 Mfg housing		Enhanced S 41834	0	0	1- 79-15.2 18,100
Malette Marilyn M (LU)	Norwood-Norfolk 406201	8,300	COUNTY TAXABLE VALUE		18,100	
3627 State Highway 310	FRNT 893.00 DPTH	18,100	TOWN TAXABLE VALUE		18,100	
Norfolk, NY 13667	ACRES 3.40		SCHOOL TAXABLE VALUE		0	
	EAST-0318530 NRTH-1751908		FD028 Norfolk Fire Dist		18,100 TO M	
	DEED BOOK 2011 PG-9387					
	FULL MARKET VALUE	22,073				
***** 32.001-1-28 *****						
32.001-1-28	Off SH 310 323 Vacant rural		COUNTY TAXABLE VALUE		8,600	1-123-10.13
Barkley Stephen	Norwood-Norfolk 406201	8,600	TOWN TAXABLE VALUE		8,600	
3741 State Highway 310	ACRES 10.40	8,600	SCHOOL TAXABLE VALUE		8,600	
Norfolk, NY 13667	EAST-0319562 NRTH-1755767		AG002 Ag Dist #2		.00 MT	
	DEED BOOK 2001 PG-22296		FD028 Norfolk Fire Dist		8,600 TO M	
	FULL MARKET VALUE	10,488				
***** 32.001-1-30 *****						
32.001-1-30	3685,3687 SH 310 271 Mfg housings		Enhanced S 41834	0	0	1-123-10.21 26,800
Amo Laura H	Norwood-Norfolk 406201	10,200	COUNTY TAXABLE VALUE		26,800	
3685 State Highway 310	Shared well	26,800	TOWN TAXABLE VALUE		26,800	
Norfolk, NY 13667	FRNT 169.00 DPTH 1495.00		SCHOOL TAXABLE VALUE		0	
	ACRES 7.90		AG002 Ag Dist #2		.00 MT	
	EAST-0319159 NRTH-1753977		FD028 Norfolk Fire Dist		26,800 TO M	
	DEED BOOK 2000 PG-17666					
	FULL MARKET VALUE	32,683				

STATE OF NEW YORK
 COUNTY - St Lawrence
 TOWN - Norfolk
 SWIS - 406289

2 0 1 5 T E N T A T I V E A S S E S S M E N T R O L L

T A X A B L E SECTION OF THE ROLL - 1

VALUATION DATE-JUL 01, 2014

TAXABLE STATUS DATE-MAR 01, 2015

TAX MAP NUMBER SEQUENCE
 UNIFORM PERCENT OF VALUE IS 082.00
 UNIFORM PERCENT OF VALUE IS 082.00

TAX MAP PARCEL NUMBER	PROPERTY LOCATION & CLASS	ASSESSMENT	EXEMPTION CODE	COUNTY	TOWN	SCHOOL
CURRENT OWNERS NAME	SCHOOL DISTRICT	LAND	TAX DESCRIPTION	TAXABLE VALUE		
CURRENT OWNERS ADDRESS	PARCEL SIZE/GRID COORD	TOTAL	SPECIAL DISTRICTS			ACCOUNT NO.

32.001-1-31	Smith Rd 322 Rural vac>10		COUNTY TAXABLE VALUE	8,600		
McClure Scot L	Norwood-Norfolk 406201	8,600	TOWN TAXABLE VALUE	8,600		
McClure Kern K	FRNT 330.00 DPTH	8,600	SCHOOL TAXABLE VALUE	8,600		
114 Yaleville Rd	ACRES 35.20		AG002 Ag Dist #2	.00 MT		
Norwood, NY 13668	EAST-0323636 NRTH-1752542		FD028 Norfolk Fire Dist	8,600 TO M		
	DEED BOOK 2009 PG-20914					
	FULL MARKET VALUE	10,488				

32.001-1-32	3971 SH 310 270 Mfg housing		Basic Star 41854	0	0	24,600
Sherman Theron	Norwood-Norfolk 406201	7,100	COUNTY TAXABLE VALUE	34,500		
Sherman Deborah	See 2000/18607	34,500	TOWN TAXABLE VALUE	34,500		
3971 State Highway 310	FRNT 250.00 DPTH 320.00		SCHOOL TAXABLE VALUE	9,900		
Norfolk, NY 13667	ACRES 1.80		AG002 Ag Dist #2	.00 MT		
	EAST-0324088 NRTH-1759013		FD028 Norfolk Fire Dist	34,500 TO M		
	DEED BOOK 1999 PG-6028					
	FULL MARKET VALUE	42,073				

32.001-1-33	3994 SH 310 210 1 Family Res		Basic Star 41854	0	0	24,600
Cook Terry A	Norwood-Norfolk 406201	7,300	COUNTY TAXABLE VALUE	127,000		
Cook Tanya L	Ni Mo easement	127,000	TOWN TAXABLE VALUE	127,000		
3994 State Highway 310	400'ff		SCHOOL TAXABLE VALUE	102,400		
Norfolk, NY 13667	ACRES 6.50 BANK8888209		FD028 Norfolk Fire Dist	127,000 TO M		
	EAST-0324441 NRTH-1758634					
	DEED BOOK 2001 PG-4558					
	FULL MARKET VALUE	154,878				

32.001-1-34	3966 SH 310 270 Mfg housing		VET WAR C 41122	0	9,840	0
Perry Brian J	Norwood-Norfolk 406201	9,900	VET WAR T 41123	0	0	7,380
3966 State Highway 310	1996 Doublewide	68,000	Basic Star 41854	0	0	24,600
Norfolk, NY 13667	See 2006-1398 easement		COUNTY TAXABLE VALUE	58,160		
	423'ff		TOWN TAXABLE VALUE	60,620		
	ACRES 7.90		SCHOOL TAXABLE VALUE	43,400		
	EAST-0324172 NRTH-1758290		FD028 Norfolk Fire Dist	68,000 TO M		
	DEED BOOK 2004 PG-17396					
	FULL MARKET VALUE	82,927				

32.001-1-35	3577 SH 310 240 Rural res		Basic Star 41854	0	0	1-123-11 24,600
Moore Jack Randall	Norwood-Norfolk 406201	32,800	COUNTY TAXABLE VALUE	89,600		
3577 State Highway 310	Easement 1888/24497 &	89,600	TOWN TAXABLE VALUE	89,600		
Norfolk, NY 13667	2000/10961		SCHOOL TAXABLE VALUE	65,000		
	FRNT 1260.00 DPTH		FD028 Norfolk Fire Dist	89,600 TO M		
	ACRES 103.20 BANK8888111					
	EAST-0318185 NRTH-1752652					
	DEED BOOK 2008 PG-6697					
	FULL MARKET VALUE	109,268				



STATE OF NEW YORK
 COUNTY - St Lawrence
 TOWN - Norfolk
 SWIS - 406289

2 0 1 5 T E N T A T I V E A S S E S S M E N T R O L L
 T A X A B L E S E C T I O N O F T H E R O L L - 1
 M A P S E C T I O N - 0 3 2
 S U B - S E C T I O N - 0 0 1
 U N I F O R M P E R C E N T O F V A L U E I S 0 8 2 . 0 0

PAGE 435
 VALUATION DATE-JUL 01, 2014
 TAXABLE STATUS DATE-MAR 01, 2015
 RPS150/V04/L015
 CURRENT DATE 4/30/2015

*** S P E C I A L D I S T R I C T S U M M A R Y ***

CODE	DISTRICT NAME	TOTAL PARCELS	EXTENSION TYPE	EXTENSION VALUE	AD VALOREM VALUE	EXEMPT AMOUNT	TAXABLE VALUE
AG002	Ag Dist #2	32	MOVTAX				
FD028	Norfolk Fire D	49	TOTAL M		2300,700		2300,700

*** S C H O O L D I S T R I C T S U M M A R Y ***

CODE	DISTRICT NAME	TOTAL PARCELS	ASSESSED LAND	ASSESSED TOTAL	EXEMPT AMOUNT	TOTAL TAXABLE	STAR AMOUNT	STAR TAXABLE
406201	Norwood-Norfolk	49	560,610	2300,700	6,414	2294,286	675,350	1618,936
	S U B - T O T A L	49	560,610	2300,700	6,414	2294,286	675,350	1618,936
	T O T A L	49	560,610	2300,700	6,414	2294,286	675,350	1618,936

*** S Y S T E M C O D E S S U M M A R Y ***

NO SYSTEM EXEMPTIONS AT THIS LEVEL

*** E X E M P T I O N S U M M A R Y ***

CODE	DESCRIPTION	TOTAL PARCELS	COUNTY	TOWN	SCHOOL
41122	VET WAR C	2	19,680		
41123	VET WAR T	2		14,760	
41132	VET COM C	1	16,400		
41133	VET COM T	1		12,300	
41161	CW_15_VET/	1	9,840	9,840	
41720	Ag Distric	1			
41834	Enhanced S	8			293,650
41854	Basic Star	16			381,700
47450	Fisher Act	3	6,414	6,414	6,414
	T O T A L	35	52,334	43,314	681,764

STATE OF NEW YORK
COUNTY - St Lawrence
TOWN - Norfolk
SWIS - 406289

2 0 1 5 T E N T A T I V E A S S E S S M E N T R O L L
T A X A B L E SECTION OF THE ROLL - 1
M A P S E C T I O N - 032
S U B - S E C T I O N - 001
UNIFORM PERCENT OF VALUE IS 082.00

PAGE 436
VALUATION DATE-JUL 01, 2014
TAXABLE STATUS DATE-MAR 01, 2015
RPS150/V04/L015
CURRENT DATE 4/30/2015

*** G R A N D T O T A L S ***

ROLL SEC	DESCRIPTION	TOTAL PARCELS	ASSESSED LAND	ASSESSED TOTAL	TAXABLE COUNTY	TAXABLE TOWN	TAXABLE SCHOOL	STAR TAXABLE
1	TAXABLE	49	560,610	2300,700	2248,366	2257,386	2294,286	1618,936

STATE OF NEW YORK
COUNTY - St Lawrence
TOWN - Norfolk
SWIS - 406289

2 0 1 5 T E N T A T I V E A S S E S S M E N T R O L L

T A X A B L E SECTION OF THE ROLL - 1

VALUATION DATE-JUL 01, 2014

TAXABLE STATUS DATE-MAR 01, 2015

TAX MAP NUMBER SEQUENCE
UNIFORM PERCENT OF VALUE IS 082.00
UNIFORM PERCENT OF VALUE IS 082.00

TAX MAP PARCEL NUMBER	PROPERTY LOCATION & CLASS	ASSESSMENT	EXEMPTION CODE	COUNTY	TOWN	SCHOOL
CURRENT OWNERS NAME	SCHOOL DISTRICT	LAND	TAX DESCRIPTION	TAXABLE VALUE		
CURRENT OWNERS ADDRESS	PARCEL SIZE/GRID COORD	TOTAL	SPECIAL DISTRICTS	ACCOUNT NO.		

32.002-1-2	SH 310			32.002-1-2		1- 46-10
Tessier Donna	322 Rural vac>10		COUNTY TAXABLE VALUE	17,800		
PO Box 29	Norwood-Norfolk 406201	17,800	TOWN TAXABLE VALUE	17,800		
Chase Mills, NY 13621	FRNT 1020.00 DPTH	17,800	SCHOOL TAXABLE VALUE	17,800		
	ACRES 56.50		FD028 Norfolk Fire Dist	17,800 TO M		
	EAST-0324340 NRTH-1759908					
	DEED BOOK 2004 PG-6242					
	FULL MARKET VALUE	21,707				

32.002-1-3.1	4000 SH 310			32.002-1-3.1		1- 34-12
Aumell Kirk A	270 Mfg housing		Basic Star 41854	0	0	24,600
Cynthia Marie	Norwood-Norfolk 406201	7,600	COUNTY TAXABLE VALUE	70,000		
4000 State Highway 310	Mob Hm & 28X44 Garage	70,000	TOWN TAXABLE VALUE	70,000		
Norfolk, NY 13667	FRNT 400.00 DPTH		SCHOOL TAXABLE VALUE	45,400		
	ACRES 7.30		FD028 Norfolk Fire Dist	70,000 TO M		
	EAST-0324723 NRTH-1758898					
	DEED BOOK 1106 PG-117					
	FULL MARKET VALUE	85,366				

32.002-1-4	401 River Rd			32.002-1-4		1- 80- 2
Villnave Larry F	210 1 Family Res		Basic Star 41854	0	0	24,600
Villnave Susan K	Norwood-Norfolk 406201	8,100	COUNTY TAXABLE VALUE	85,800		
401 River Rd	225x160x218x165 Colonial	85,800	TOWN TAXABLE VALUE	85,800		
Norfolk, NY 13667	FRNT 225.00 DPTH 163.00		SCHOOL TAXABLE VALUE	61,200		
	EAST-0330426 NRTH-1759733		FD028 Norfolk Fire Dist	85,800 TO M		
	DEED BOOK 2001 PG-18569		LT023 Raymondville Light	85,800 TO M		
	FULL MARKET VALUE	104,634				

32.002-1-5.11	397,545 River Rd			32.002-1-5.11		1- 24- 5.1
Villnave Larry F	117 Horse farm		COUNTY TAXABLE VALUE	65,500		
Villnave Susan K	Norwood-Norfolk 406201	36,500	TOWN TAXABLE VALUE	65,500		
401 River Rd	Barns & 1974 Trlr 14X70	65,500	SCHOOL TAXABLE VALUE	65,500		
Norfolk, NY 13667	ACRES 196.20		AG002 Ag Dist #2	.00 MT		
	EAST-0330231 NRTH-1762157		FD028 Norfolk Fire Dist	65,500 TO M		
	DEED BOOK 2001 PG-18569		LT023 Raymondville Light	65,500 TO M		
	FULL MARKET VALUE	79,878				

32.002-1-6.2	361 River Rd			32.002-1-6.2		1- 29-12.2
McGee Ann Therese	270 Mfg housing		Basic Star 41854	0	0	11,400
PO Box 552	Norwood-Norfolk 406201	6,400	COUNTY TAXABLE VALUE	11,400		
Norfolk, NY 13667	10 X 50 Trailer	11,400	TOWN TAXABLE VALUE	11,400		
	FRNT 100.00 DPTH 300.00		SCHOOL TAXABLE VALUE	0		
	ACRES 0.69		FD028 Norfolk Fire Dist	11,400 TO M		
	EAST-0329745 NRTH-1758959					
	DEED BOOK 962 PG-01082					
	FULL MARKET VALUE	13,902				

STATE OF NEW YORK
 COUNTY - St Lawrence
 TOWN - Norfolk
 SWIS - 406289

2 0 1 5 T E N T A T I V E A S S E S S M E N T R O L L

T A X A B L E SECTION OF THE ROLL - 1

VALUATION DATE-JUL 01, 2014

TAXABLE STATUS DATE-MAR 01, 2015

TAX MAP NUMBER SEQUENCE
 UNIFORM PERCENT OF VALUE IS 082.00
 UNIFORM PERCENT OF VALUE IS 082.00

TAX MAP PARCEL NUMBER	PROPERTY LOCATION & CLASS	ASSESSMENT	EXEMPTION CODE	COUNTY	TOWN	SCHOOL
CURRENT OWNERS NAME	SCHOOL DISTRICT	LAND	TAX DESCRIPTION	TAXABLE VALUE		
CURRENT OWNERS ADDRESS	PARCEL SIZE/GRID COORD	TOTAL	SPECIAL DISTRICTS		ACCOUNT NO.	
***** 32.002-1-6.12 *****						
32.002-1-6.12	355 River Rd					
Gilbo Jennifer	270 Mfg housing		Basic Star 41854	0	0	24,600
355 River Rd	Norwood-Norfolk 406201	7,500	COUNTY TAXABLE VALUE		61,600	
Norfolk, NY 13667	FRNT 145.00 DPTH 275.00	61,600	TOWN TAXABLE VALUE		61,600	
	ACRES 0.99		SCHOOL TAXABLE VALUE		37,000	
	EAST-0329672 NRTH-1758877		AG002 Ag Dist #2		.00 MT	
	DEED BOOK 2011 PG-7484		FD028 Norfolk Fire Dist		61,600 TO M	
	FULL MARKET VALUE	75,122				
***** 32.002-1-6.13 *****						
32.002-1-6.13	367 River Rd					
Charter Melvin A	210 1 Family Res		Basic Star 41854	0	0	24,600
Charter Debra	Norwood-Norfolk 406201	8,200	COUNTY TAXABLE VALUE		26,000	
367 River Rd	FRNT 164.00 DPTH 470.00	26,000	TOWN TAXABLE VALUE		26,000	
Norfolk, NY 13667	ACRES 2.60		SCHOOL TAXABLE VALUE		1,400	
	EAST-0329663 NRTH-1759159		AG002 Ag Dist #2		.00 MT	
	DEED BOOK 1090 PG-1078		FD028 Norfolk Fire Dist		26,000 TO M	
	FULL MARKET VALUE	31,707				
***** 32.002-1-6.111 *****						
32.002-1-6.111	River Rd					1- 29-12.1
Eurto Robert L	312 Vac w/imprv		COUNTY TAXABLE VALUE		25,900	
Eurto Rose E	Norwood-Norfolk 406201	21,800	TOWN TAXABLE VALUE		25,900	
331 River Rd	ACRES 54.30	25,900	SCHOOL TAXABLE VALUE		25,900	
Norfolk, NY 13667	EAST-0328915 NRTH-1759781		AG002 Ag Dist #2		.00 MT	
	DEED BOOK 1089 PG-618		FD028 Norfolk Fire Dist		25,900 TO M	
	FULL MARKET VALUE	31,585				
***** 32.002-1-6.112 *****						
32.002-1-6.112	356 River Rd					
Eurto Paul A	322 Rural vac>10		COUNTY TAXABLE VALUE		5,400	
Rd	Norwood-Norfolk 406201	5,400	TOWN TAXABLE VALUE		5,400	
PO Box 65	FRNT 421.00 DPTH	5,400	SCHOOL TAXABLE VALUE		5,400	
Norfolk, NY 13667	ACRES 13.00		AG002 Ag Dist #2		.00 MT	
	EAST-0330305 NRTH-1758043		FD028 Norfolk Fire Dist		5,400 TO M	
	DEED BOOK 2009 PG-17871					
	FULL MARKET VALUE	6,585				
***** 32.002-1-7 *****						
32.002-1-7	331 River Rd					1- 38- 4
Eurto Robert	210 1 Family Res		VET WAR C 41122	0	5,655	0
Eurto Rose E	Norwood-Norfolk 406201	5,800	VET WAR T 41123	0	0	5,655
331 River Rd	ACRES 1.00	37,700	Enhanced S 41834	0	0	37,700
Norfolk, NY 13667	EAST-0329139 NRTH-1758620		COUNTY TAXABLE VALUE		32,045	
	DEED BOOK 824 PG-68		TOWN TAXABLE VALUE		32,045	
	FULL MARKET VALUE	45,976	SCHOOL TAXABLE VALUE		0	
			FD028 Norfolk Fire Dist		37,700 TO M	

STATE OF NEW YORK
COUNTY - St Lawrence
TOWN - Norfolk
SWIS - 406289

2 0 1 5 T E N T A T I V E A S S E S S M E N T R O L L

T A X A B L E SECTION OF THE ROLL - 1

VALUATION DATE-JUL 01, 2014

TAXABLE STATUS DATE-MAR 01, 2015

TAX MAP NUMBER SEQUENCE
UNIFORM PERCENT OF VALUE IS 082.00
UNIFORM PERCENT OF VALUE IS 082.00

TAX MAP PARCEL NUMBER	PROPERTY LOCATION & CLASS	ASSESSMENT	EXEMPTION CODE	COUNTY	TOWN	SCHOOL
CURRENT OWNERS NAME	SCHOOL DISTRICT	LAND	TAX DESCRIPTION	TAXABLE VALUE		
CURRENT OWNERS ADDRESS	PARCEL SIZE/GRID COORD	TOTAL	SPECIAL DISTRICTS	ACCOUNT NO.		

32.002-1-8	324 River Rd			32.002-1-8		1-100-11
Roy Paul	210 1 Family Res		Basic Star 41854	0	0	24,600
324 River Rd	Norwood-Norfolk 406201	8,000	COUNTY TAXABLE VALUE	44,400		
Norfolk, NY 13667	180x205x150x200	44,400	TOWN TAXABLE VALUE	44,400		
	FRNT 180.00 DPTH 203.00		SCHOOL TAXABLE VALUE	19,800		
	EAST-0329368 NRTH-1758125		FD028 Norfolk Fire Dist	44,400 TO M		
	DEED BOOK 2000 PG-11737					
	FULL MARKET VALUE	54,146				

32.002-1-9	320 River Rd			32.002-1-9		1- 12-13
Thomas Bertha (Remington)	270 Mfg housing		COUNTY TAXABLE VALUE	24,600		
9379 State Highway 56	Norwood-Norfolk 406201	7,500	TOWN TAXABLE VALUE	24,600		
Massena, NY 13662	FRNT 150.00 DPTH 200.00	24,600	SCHOOL TAXABLE VALUE	24,600		
	EAST-0329273 NRTH-1758000		FD028 Norfolk Fire Dist	24,600 TO M		
	DEED BOOK 00966 PG-01026					
	FULL MARKET VALUE	30,000				

32.002-1-10.2	306 River Rd			32.002-1-10.2		1- 18- 8.2
Fullerton Kevin D	210 1 Family Res		COUNTY TAXABLE VALUE	31,600		
185 Murphy Rd	Norwood-Norfolk 406201	7,500	TOWN TAXABLE VALUE	31,600		
Norwood, NY 13668	.69 Ar	31,600	SCHOOL TAXABLE VALUE	31,600		
	FRNT 150.00 DPTH 200.00		FD028 Norfolk Fire Dist	31,600 TO M		
	EAST-0329033 NRTH-1757749					
	DEED BOOK 1081 PG-80					
	FULL MARKET VALUE	38,537				

32.002-1-10.3	310 River Rd			32.002-1-10.3		1- 18- 8.3
Brothers Allen	210 1 Family Res		Basic Star 41854	0	0	24,600
Brothers Katherine	Norwood-Norfolk 406201	7,500	Dis & Lim 41932	0	13,900	0
310 River Rd	FRNT 150.00 DPTH 200.00	55,600	COUNTY TAXABLE VALUE	41,700		
Norfolk, NY 13667	ACRES 0.69		TOWN TAXABLE VALUE	55,600		
	EAST-0329133 NRTH-1757852		SCHOOL TAXABLE VALUE	31,000		
	DEED BOOK 1102 PG-109		FD028 Norfolk Fire Dist	55,600 TO M		
	FULL MARKET VALUE	67,805				

32.002-1-11.1	311 River Rd			32.002-1-11.1		1- 73- 1.1
Dickey Robert J	112 Dairy farm		COUNTY TAXABLE VALUE	138,000		
Lei I-Sien	Norwood-Norfolk 406201	35,900	TOWN TAXABLE VALUE	138,000		
311 River Rd	2nd Site 650	138,000	SCHOOL TAXABLE VALUE	138,000		
Norfolk, NY 13667	ACRES 138.30		AG002 Ag Dist #2	.00 MT		
	EAST-0328045 NRTH-1758915		FD028 Norfolk Fire Dist	138,000 TO M		
	DEED BOOK 2012 PG-2131					
	FULL MARKET VALUE	168,293				

STATE OF NEW YORK
COUNTY - St Lawrence
TOWN - Norfolk
SWIS - 406289

2 0 1 5 T E N T A T I V E A S S E S S M E N T R O L L
T A X A B L E SECTION OF THE ROLL - 1

PAGE 440
VALUATION DATE-JUL 01, 2014
TAXABLE STATUS DATE-MAR 01, 2015

TAX MAP NUMBER SEQUENCE
UNIFORM PERCENT OF VALUE IS 082.00
UNIFORM PERCENT OF VALUE IS 082.00

TAX MAP PARCEL NUMBER	PROPERTY LOCATION & CLASS	ASSESSMENT	EXEMPTION CODE	COUNTY	TOWN	SCHOOL
CURRENT OWNERS NAME	SCHOOL DISTRICT	LAND	TAX DESCRIPTION	TAXABLE VALUE		
CURRENT OWNERS ADDRESS	PARCEL SIZE/GRID COORD	TOTAL	SPECIAL DISTRICTS	ACCOUNT NO.		

32.002-1-12	233 River Rd			32.002-1-12		*****
Hayes Patrick J	112 Dairy farm		COUNTY TAXABLE VALUE	40,000		1- 27- 6
Hayes Cathleen E	Norwood-Norfolk 406201	35,000	TOWN TAXABLE VALUE	40,000		
11 Overbrook Ave	105 Ar Agri-Dairy	40,000	SCHOOL TAXABLE VALUE	40,000		
Binghamton, NY 13903	ACRES 103.30		AG002 Ag Dist #2	.00 MT		
	EAST-0327155 NRTH-1757458		FD028 Norfolk Fire Dist	40,000 TO M		
	DEED BOOK 1999 PG-2733					
	FULL MARKET VALUE	48,780				

32.002-1-13	197 River Rd			32.002-1-13		*****
Snow Lucy E	112 Dairy farm		COUNTY TAXABLE VALUE	65,000		1-110-13
197 River Rd	Norwood-Norfolk 406201	29,400	TOWN TAXABLE VALUE	65,000		
Norfolk, NY 13667	Trout Brook Frt	65,000	SCHOOL TAXABLE VALUE	65,000		
	FRNT 2815.00 DPTH		AG002 Ag Dist #2	.00 MT		
	ACRES 82.70		FD028 Norfolk Fire Dist	65,000 TO M		
	EAST-0327467 NRTH-1755334					
	DEED BOOK 1118 PG-626					
	FULL MARKET VALUE	79,268				

32.002-1-14	Blanchard Rd			32.002-1-14		*****
Snow Lucy	105 Vac farmland		COUNTY TAXABLE VALUE	32,100		1-110-14
197 River Rd	Norwood-Norfolk 406201	32,100	TOWN TAXABLE VALUE	32,100		
Norfolk, NY 13667	ACRES 128.00	32,100	SCHOOL TAXABLE VALUE	32,100		
	EAST-0325248 NRTH-1757712		AG002 Ag Dist #2	.00 MT		
	DEED BOOK 752 PG-00430		FD028 Norfolk Fire Dist	32,100 TO M		
	FULL MARKET VALUE	39,146				

32.002-1-15.11	99, 101 Blanchard Rd			32.002-1-15.11		*****
Ashley Gordon S	210 1 Family Res		VET COM C 41132	0	11,250	0
PO Box 488	Norwood-Norfolk 406201	8,000	VET COM T 41133	0	0	11,250
Norfolk, NY 13667	3.15a(d)	45,000	VET DIS C 41142	0	18,000	0
	FRNT 467.00 DPTH 294.00		VET DIS T 41143	0	0	18,000
	ACRES 3.10		Basic Star 41854	0	0	0
	EAST-0325813 NRTH-1757883					24,600
	DEED BOOK 2004 PG-8850		COUNTY TAXABLE VALUE	15,750		
	FULL MARKET VALUE	54,878	TOWN TAXABLE VALUE	15,750		
			SCHOOL TAXABLE VALUE	20,400		
			FD028 Norfolk Fire Dist	45,000 TO M		

32.002-1-16	4016 SH 310			32.002-1-16		*****
Lamendola Gloria	314 Rural vac<10		COUNTY TAXABLE VALUE	8,600		1- 34-15.1
% Ferdinand Jackson	Norwood-Norfolk 406201	8,600	TOWN TAXABLE VALUE	8,600		
47G Huffs Church Rd	FRNT 208.00 DPTH 300.00	8,600	SCHOOL TAXABLE VALUE	8,600		
Alburtis, PA 18011-2220	ACRES 1.40		FD028 Norfolk Fire Dist	8,600 TO M		
	EAST-0325047 NRTH-1759530					
	DEED BOOK 929 PG-00337					
	FULL MARKET VALUE	10,488				

STATE OF NEW YORK
COUNTY - St Lawrence
TOWN - Norfolk
SWIS - 406289

2 0 1 5 T E N T A T I V E A S S E S S M E N T R O L L

T A X A B L E SECTION OF THE ROLL - 1

VALUATION DATE-JUL 01, 2014

TAXABLE STATUS DATE-MAR 01, 2015

TAX MAP NUMBER SEQUENCE
UNIFORM PERCENT OF VALUE IS 082.00
UNIFORM PERCENT OF VALUE IS 082.00

TAX MAP PARCEL NUMBER	PROPERTY LOCATION & CLASS	ASSESSMENT	EXEMPTION CODE	COUNTY	TOWN	SCHOOL
CURRENT OWNERS NAME	SCHOOL DISTRICT	LAND	TAX DESCRIPTION	TAXABLE VALUE		
CURRENT OWNERS ADDRESS	PARCEL SIZE/GRID COORD	TOTAL	SPECIAL DISTRICTS			ACCOUNT NO.

4032 SH 310				32.002-1-18		*****
32.002-1-18	210 1 Family Res		Basic Star 41854	0	0	1- 34-15.1
Allen Mark	Norwood-Norfolk 406201	10,400	COUNTY TAXABLE VALUE		74,700	24,600
Allen Lynne A	FRNT 673.00 DPTH	74,700	TOWN TAXABLE VALUE		74,700	
4032 State Highway 310	ACRES 9.30 BANK8888830		SCHOOL TAXABLE VALUE		50,100	
Norfolk, NY 13667	EAST-0325401 NRTH-1759749		FD028 Norfolk Fire Dist		74,700 TO M	
	DEED BOOK 1106 PG-1049					
	FULL MARKET VALUE	91,098				

8616 SH 56				32.002-2-1		*****
32.002-2-1	210 1 Family Res		Basic Star 41854	0	0	1- 62- 4
Planty Thomas E	Norwood-Norfolk 406201	6,400	COUNTY TAXABLE VALUE		69,100	24,600
Planty Barbara K	1.25 Ar	69,100	TOWN TAXABLE VALUE		69,100	
PO Box 253	ACRES 1.30		SCHOOL TAXABLE VALUE		44,500	
Raymondville, NY 13678	EAST-0332582 NRTH-1759927		FD028 Norfolk Fire Dist		69,100 TO M	
	DEED BOOK 1100 PG-651		LT023 Raymondville Light		69,100 TO M	
	FULL MARKET VALUE	84,268	WD004 Raymondville Water		69,100 TO M	

8608 SH 56				32.002-2-2		*****
32.002-2-2	210 1 Family Res		Basic Star 41854	0	0	1- 77- 2
Rust David	Norwood-Norfolk 406201	6,500	COUNTY TAXABLE VALUE		87,500	24,600
Rust Trina	FRNT 175.00 DPTH 390.00	87,500	TOWN TAXABLE VALUE		87,500	
8608 State Highway 56	ACRES 1.60		SCHOOL TAXABLE VALUE		62,900	
Norfolk, NY 13667	EAST-0332559 NRTH-1759787		FD028 Norfolk Fire Dist		87,500 TO M	
	DEED BOOK 2006 PG-14387		LT023 Raymondville Light		87,500 TO M	
	FULL MARKET VALUE	106,707	WD004 Raymondville Water		87,500 TO M	

8604 SH 56				32.002-2-3		*****
32.002-2-3	210 1 Family Res		COUNTY TAXABLE VALUE		64,500	1- 99- 5
Landoll Michael J	Norwood-Norfolk 406201	5,900	TOWN TAXABLE VALUE		64,500	
156 Lakeshore Dr	FRNT 90.00 DPTH 230.00	64,500	SCHOOL TAXABLE VALUE		64,500	
Norwood, NY 13668	ACRES 0.61 BANK8888111		FD028 Norfolk Fire Dist		64,500 TO M	
	EAST-0332550 NRTH-1759652		LT023 Raymondville Light		64,500 TO M	
	DEED BOOK 2013 PG-14726		WD004 Raymondville Water		64,500 TO M	
	FULL MARKET VALUE	78,659				

8602 SH 56				32.002-2-4		*****
32.002-2-4	210 1 Family Res		Basic Star 41854	0	0	1- 38- 8
Goodspeed Ricky	Norwood-Norfolk 406201	6,300	COUNTY TAXABLE VALUE		58,300	24,600
Goodspeed Karen	FRNT 110.00 DPTH 240.00	58,300	TOWN TAXABLE VALUE		58,300	
8602 State Highway 56	EAST-0332539 NRTH-1759553		SCHOOL TAXABLE VALUE		33,700	
Norfolk, NY 13667	DEED BOOK 993 PG-00503		FD028 Norfolk Fire Dist		58,300 TO M	
	FULL MARKET VALUE	71,098	LT023 Raymondville Light		58,300 TO M	
			WD004 Raymondville Water		58,300 TO M	

STATE OF NEW YORK
 COUNTY - St Lawrence
 TOWN - Norfolk
 SWIS - 406289

2 0 1 5 T E N T A T I V E A S S E S S M E N T R O L L
 T A X A B L E SECTION OF THE ROLL - 1

PAGE 442
 VALUATION DATE-JUL 01, 2014
 TAXABLE STATUS DATE-MAR 01, 2015

TAX MAP NUMBER SEQUENCE
 UNIFORM PERCENT OF VALUE IS 082.00
 UNIFORM PERCENT OF VALUE IS 082.00

TAX MAP PARCEL NUMBER	PROPERTY LOCATION & CLASS	ASSESSMENT	EXEMPTION CODE	COUNTY	TOWN	SCHOOL
CURRENT OWNERS NAME	SCHOOL DISTRICT	LAND	TAX DESCRIPTION	TAXABLE VALUE		
CURRENT OWNERS ADDRESS	PARCEL SIZE/GRID COORD	TOTAL	SPECIAL DISTRICTS	ACCOUNT NO.		
***** 32.002-2-5.2 *****						
8580 SH 56	270 Mfg housing		Basic Star 41854	0	0	0 24,600
32.002-2-5.2	Norwood-Norfolk 406201	6,200	COUNTY TAXABLE VALUE		54,200	
Thrana Benedikt Jr	ACRES 0.69	54,200	TOWN TAXABLE VALUE		54,200	
Thrana Bonita	EAST-0332505 NRTH-1759031		SCHOOL TAXABLE VALUE		29,600	
PO Box 177	DEED BOOK 1011 PG-00616		FD028 Norfolk Fire Dist		54,200	TO M
Raymondville, NY 13678	FULL MARKET VALUE	66,098	LT023 Raymondville Light		54,200	TO M
			WD004 Raymondville Water		54,200	TO M
***** 32.002-2-5.12 *****						
8564 SH 56	210 1 Family Res		Basic Star 41854	0	0	0 24,600
32.002-2-5.12	Norwood-Norfolk 406201	5,500	COUNTY TAXABLE VALUE		85,200	
McNulty Patrick J	FRNT 100.00 DPTH 374.00	85,200	TOWN TAXABLE VALUE		85,200	
PO Box 35	EAST-0332483 NRTH-1758611		SCHOOL TAXABLE VALUE		60,600	
Raymondville, NY 13678	DEED BOOK 1101 PG-701		FD028 Norfolk Fire Dist		85,200	TO M
	FULL MARKET VALUE	103,902	LT023 Raymondville Light		85,200	TO M
			WD004 Raymondville Water		85,200	TO M
***** 32.002-2-6 *****						
8576 SH 56	270 Mfg housing		VET WAR C 41122	0	3,000	0 1-116-10
32.002-2-6	Norwood-Norfolk 406201	6,400	VET WAR T 41123	0	0	0 3,000
White Marion (LU)	100x300x100x300 Trlr	20,000	Basic Star 41854	0	0	0 20,000
PO Box 93	FRNT 100.00 DPTH 300.00		COUNTY TAXABLE VALUE		17,000	
Raymondville, NY 13678	EAST-0332490 NRTH-1758936		TOWN TAXABLE VALUE		17,000	
	DEED BOOK 2014 PG-15410		SCHOOL TAXABLE VALUE		0	
	FULL MARKET VALUE	24,390	FD028 Norfolk Fire Dist		20,000	TO M
			LT023 Raymondville Light		20,000	TO M
			WD004 Raymondville Water		20,000	TO M
***** 32.002-2-7 *****						
8558 SH 56	270 Mfg housing		COUNTY TAXABLE VALUE		18,000	1- 87- 7
32.002-2-7	Norwood-Norfolk 406201	6,400	TOWN TAXABLE VALUE		18,000	
Fleury Duane J	170x300	18,000	SCHOOL TAXABLE VALUE		18,000	
141 Butternut Ridge Rd	FRNT 170.00 DPTH		FD028 Norfolk Fire Dist		18,000	TO M
Potsdam, NY 13676	ACRES 1.20		LT023 Raymondville Light		18,000	TO M
	EAST-0332444 NRTH-1758496		WD004 Raymondville Water		18,000	TO M
	DEED BOOK 2012 PG-14228					
	FULL MARKET VALUE	21,951				

STATE OF NEW YORK
COUNTY - St Lawrence
TOWN - Norfolk
SWIS - 406289

2 0 1 5 T E N T A T I V E A S S E S S M E N T R O L L

T A X A B L E SECTION OF THE ROLL - 1

VALUATION DATE-JUL 01, 2014

TAXABLE STATUS DATE-MAR 01, 2015

TAX MAP NUMBER SEQUENCE
UNIFORM PERCENT OF VALUE IS 082.00
UNIFORM PERCENT OF VALUE IS 082.00

TAX MAP PARCEL NUMBER	PROPERTY LOCATION & CLASS	ASSESSMENT	EXEMPTION CODE	COUNTY	TOWN	SCHOOL
CURRENT OWNERS NAME	SCHOOL DISTRICT	LAND	TAX DESCRIPTION	TAXABLE VALUE		
CURRENT OWNERS ADDRESS	PARCEL SIZE/GRID COORD	TOTAL	SPECIAL DISTRICTS	ACCOUNT NO.		

8554 SH 56				32.002-2-8		*****
32.002-2-8	210 1 Family Res		Basic Star 41854	0	0	0 24,600
Opdyke Timothy A	Norwood-Norfolk 406201	5,900	COUNTY TAXABLE VALUE		79,100	
Opdyke Carol Sherman	FRNT 200.00 DPTH 100.00	79,100	TOWN TAXABLE VALUE		79,100	
PO Box 482	ACRES 0.45		SCHOOL TAXABLE VALUE		54,500	
Norfolk, NY 13667	EAST-0332381 NRTH-1758282		FD028 Norfolk Fire Dist		79,100	TO M
	DEED BOOK 2011 PG-10888		LT023 Raymondville Light		79,100	TO M
	FULL MARKET VALUE	96,463	WD004 Raymondville Water		79,100	TO M

	Pleasant Dr			32.002-2-9		*****
32.002-2-9	314 Rural vac<10		COUNTY TAXABLE VALUE		4,000	1- 87- 6
Opdyke Timothy A	Norwood-Norfolk 406201	4,000	TOWN TAXABLE VALUE		4,000	
Revocable Living Trust	FRNT 100.00 DPTH 200.00	4,000	SCHOOL TAXABLE VALUE		4,000	
PO Box 482	EAST-0332492 NRTH-1758277		FD028 Norfolk Fire Dist		4,000	TO M
Norfolk, NY 13667	DEED BOOK 2006 PG-22899		LT023 Raymondville Light		4,000	TO M
	FULL MARKET VALUE	4,878	WD004 Raymondville Water		4,000	TO M

11 Pleasant Dr				32.002-2-10		*****
32.002-2-10	210 1 Family Res		Basic Star 41854	0	0	0 24,600
Boshane Robert K	Norwood-Norfolk 406201	6,000	COUNTY TAXABLE VALUE		46,600	
Clark Tina	FRNT 100.00 DPTH 200.00	46,600	TOWN TAXABLE VALUE		46,600	
11 Pleasant Dr	BANK8888869		SCHOOL TAXABLE VALUE		22,000	
Norfolk, NY 13667	EAST-0332595 NRTH-1758280		FD028 Norfolk Fire Dist		46,600	TO M
	DEED BOOK 2002 PG-12795		LT023 Raymondville Light		46,600	TO M
	FULL MARKET VALUE	56,829	WD004 Raymondville Water		46,600	TO M

25 Pleasant Dr				32.002-2-11		*****
32.002-2-11	210 1 Family Res		VET COM C 41132	0	16,400	0 0
Prutzman Ronald C	Norwood-Norfolk 406201	6,400	VET COM T 41133	0	0	12,300 0
Prutzman Jennifer	Lots 7,9 & 11	88,900	Enhanced S 41834	0	0	0 53,550
PO Box 249	ACRES 1.40		COUNTY TAXABLE VALUE		72,500	
Raymondville, NY 13678	EAST-0332785 NRTH-1758283		TOWN TAXABLE VALUE		76,600	
	DEED BOOK 1011 PG-00304		SCHOOL TAXABLE VALUE		35,350	
	FULL MARKET VALUE	108,415	FD028 Norfolk Fire Dist		88,900	TO M
			LT023 Raymondville Light		88,900	TO M
			WD004 Raymondville Water		88,900	TO M

22 Pleasant Dr				32.002-2-12		*****
32.002-2-12	210 1 Family Res		Basic Star 41854	0	0	0 24,600
Sweet Jason C	Norwood-Norfolk 406201	6,000	COUNTY TAXABLE VALUE		89,700	
Sweet Marsha S	Modular Lot 12	89,700	TOWN TAXABLE VALUE		89,700	
22 Pleasant Dr	FRNT 100.00 DPTH 200.00		SCHOOL TAXABLE VALUE		65,100	
Norfolk, NY 13667	ACRES 0.45		FD028 Norfolk Fire Dist		89,700	TO M
	EAST-0332871 NRTH-1758039		LT023 Raymondville Light		89,700	TO M
	DEED BOOK 2008 PG-14016		WD004 Raymondville Water		89,700	TO M
	FULL MARKET VALUE	109,390				

STATE OF NEW YORK
 COUNTY - St Lawrence
 TOWN - Norfolk
 SWIS - 406289

2 0 1 5 T E N T A T I V E A S S E S S M E N T R O L L

T A X A B L E SECTION OF THE ROLL - 1

VALUATION DATE-JUL 01, 2014

TAXABLE STATUS DATE-MAR 01, 2015

TAX MAP NUMBER SEQUENCE
 UNIFORM PERCENT OF VALUE IS 082.00
 UNIFORM PERCENT OF VALUE IS 082.00

TAX MAP PARCEL NUMBER	PROPERTY LOCATION & CLASS	ASSESSMENT	EXEMPTION CODE	COUNTY	TOWN	SCHOOL
CURRENT OWNERS NAME	SCHOOL DISTRICT	LAND	TAX DESCRIPTION	TAXABLE VALUE		ACCOUNT NO.
CURRENT OWNERS ADDRESS	PARCEL SIZE/GRID COORD	TOTAL	SPECIAL DISTRICTS			

32.002-2-13	Pleasant Dr			32.002-2-13		1-102-14
Deleel Matthew R	311 Res vac land		COUNTY TAXABLE VALUE	4,000		
Deleel Lori	Norwood-Norfolk 406201	4,000	TOWN TAXABLE VALUE	4,000		
16 Pleasant Dr	1 Ar Vacant Land	4,000	SCHOOL TAXABLE VALUE	4,000		
Norfolk, NY 13667	FRNT 100.00 DPTH 200.00		FD028 Norfolk Fire Dist	4,000 TO M		
	EAST-0332774 NRTH-1758038		LT023 Raymondville Light	4,000 TO M		
	DEED BOOK 1037 PG-00250		WD004 Raymondville Water	4,000 TO M		
	FULL MARKET VALUE	4,878				

32.002-2-14	16 Pleasant Dr			32.002-2-14		1-102-15
Deleel Matthew R	210 1 Family Res		Basic Star 41854	0	0	24,600
Deleel Lori	Norwood-Norfolk 406201	8,300	COUNTY TAXABLE VALUE	60,000		
16 Pleasant Dr	ACRES 1.00	60,000	TOWN TAXABLE VALUE	60,000		
Norfolk, NY 13667	EAST-0332619 NRTH-1758047		SCHOOL TAXABLE VALUE	35,400		
	DEED BOOK 1037 PG-00250		FD028 Norfolk Fire Dist	60,000 TO M		
	FULL MARKET VALUE	73,171	LT023 Raymondville Light	60,000 TO M		
			WD004 Raymondville Water	60,000 TO M		

32.002-2-15	2 Pleasant Dr			32.002-2-15		1- 44-10
Jarvis Aaron B	210 1 Family Res		Basic Star 41854	0	0	24,600
Jarvis Karen E	Norwood-Norfolk 406201	6,300	COUNTY TAXABLE VALUE	84,200		
2 Pleasant Dr	ACRES 1.00	84,200	TOWN TAXABLE VALUE	84,200		
Norfolk, NY 13667	EAST-0332410 NRTH-1758041		SCHOOL TAXABLE VALUE	59,600		
	DEED BOOK 1108 PG-812		FD028 Norfolk Fire Dist	84,200 TO M		
	FULL MARKET VALUE	102,683	LT023 Raymondville Light	84,200 TO M		
			WD004 Raymondville Water	84,200 TO M		

32.002-2-16.2	33 Pleasant Dr			32.002-2-16.2		1- 63-12.2
Planty Mandy L	210 1 Family Res		Basic Star 41854	0	0	24,600
33 Pleasant Dr	Norwood-Norfolk 406201	9,800	COUNTY TAXABLE VALUE	115,000		
Norfolk, NY 13667	ACRES 1.40 BANK8888209	115,000	TOWN TAXABLE VALUE	115,000		
	EAST-0333093 NRTH-1758271		SCHOOL TAXABLE VALUE	90,400		
	DEED BOOK 2014 PG-9627		FD028 Norfolk Fire Dist	115,000 TO M		
	FULL MARKET VALUE	140,244	LT023 Raymondville Light	115,000 TO M		
			WD004 Raymondville Water	115,000 TO M		

32.002-2-16.3	44 Pleasant Dr			32.002-2-16.3		1- 63-12.3
Planty Dale E	210 1 Family Res		Basic Star 41854	0	0	24,600
Lyons Danielle N	Norwood-Norfolk 406201	8,400	COUNTY TAXABLE VALUE	102,200		
44 Pleasant Dr	207x200x209x200	102,200	TOWN TAXABLE VALUE	102,200		
Norfolk, NY 13667	FRNT 207.00 DPTH 200.00		SCHOOL TAXABLE VALUE	77,600		
	BANK8888869		FD028 Norfolk Fire Dist	102,200 TO M		
	EAST-0333372 NRTH-1758033		LT023 Raymondville Light	102,200 TO M		
	DEED BOOK 2012 PG-20257		WD004 Raymondville Water	102,200 TO M		
	FULL MARKET VALUE	124,634				

STATE OF NEW YORK
COUNTY - St Lawrence
TOWN - Norfolk
SWIS - 406289

2 0 1 5 T E N T A T I V E A S S E S S M E N T R O L L
T A X A B L E SECTION OF THE ROLL - 1

PAGE 445
VALUATION DATE-JUL 01, 2014
TAXABLE STATUS DATE-MAR 01, 2015

TAX MAP NUMBER SEQUENCE
UNIFORM PERCENT OF VALUE IS 082.00
UNIFORM PERCENT OF VALUE IS 082.00

TAX MAP PARCEL NUMBER	PROPERTY LOCATION & CLASS	ASSESSMENT	EXEMPTION CODE	COUNTY	TOWN	SCHOOL
CURRENT OWNERS NAME	SCHOOL DISTRICT	LAND	TAX DESCRIPTION	TAXABLE VALUE		
CURRENT OWNERS ADDRESS	PARCEL SIZE/GRID COORD	TOTAL	SPECIAL DISTRICTS	ACCOUNT NO.		

32.002-2-16.4	36 Pleasant Dr			32.002-2-16.4		*****
Chudzinski William	210 1 Family Res		Enhanced S 41834	0	0	1- 63-12.4
Chudzinski Cynthia	Norwood-Norfolk 406201	7,500	COUNTY TAXABLE VALUE		81,300	53,550
PO Box 109	FRNT 150.00 DPTH 200.00	81,300	TOWN TAXABLE VALUE		81,300	
Raymondville, NY 13678	ACRES 0.68		SCHOOL TAXABLE VALUE		27,750	
	EAST-0333200 NRTH-1758040		FD028 Norfolk Fire Dist		81,300 TO M	
	DEED BOOK 942 PG-00246		LT023 Raymondville Light		81,300 TO M	
	FULL MARKET VALUE	99,146	WD004 Raymondville Water		81,300 TO M	

32.002-2-16.5	45 Pleasant Dr			32.002-2-16.5		*****
Parker Larrie N	210 1 Family Res		Enhanced S 41834	0	0	1- 63-12.5
Parker Diane T	Norwood-Norfolk 406201	9,500	COUNTY TAXABLE VALUE		100,700	53,550
45 Pleasant Dr	Split Level	100,700	TOWN TAXABLE VALUE		100,700	
Norfolk, NY 13667	278x216x277x219		SCHOOL TAXABLE VALUE		47,150	
	ACRES 1.40		FD028 Norfolk Fire Dist		100,700 TO M	
	EAST-0333368 NRTH-1758282		LT023 Raymondville Light		100,700 TO M	
	DEED BOOK 1040 PG-00908		WD004 Raymondville Water		100,700 TO M	
	FULL MARKET VALUE	122,805				

32.002-2-16.12	51 Pleasant Dr			32.002-2-16.12		*****
Beckerhoff Helen S (LU)	210 1 Family Res		Enhanced S 41834	0	0	53,550
51 Pleasant Dr	Norwood-Norfolk 406201	7,600	COUNTY TAXABLE VALUE		76,800	
Norfolk, NY 13667	1996 Doublewide	76,800	TOWN TAXABLE VALUE		76,800	
	FRNT 150.00 DPTH 220.00		SCHOOL TAXABLE VALUE		23,250	
	EAST-0333600 NRTH-1758277		FD028 Norfolk Fire Dist		76,800 TO M	
	DEED BOOK 2014 PG-13052		LT023 Raymondville Light		76,800 TO M	
	FULL MARKET VALUE	93,659	WD004 Raymondville Water		76,800 TO M	

32.002-2-17.1	Sunset Dr			32.002-2-17.1		*****
McGregor Ernest	323 Vacant rural		COUNTY TAXABLE VALUE		3,700	1- 29- 1
8501 State Highway 56	Norwood-Norfolk 406201	3,700	TOWN TAXABLE VALUE		3,700	
Norfolk, NY 13667	ACRES 12.24	3,700	SCHOOL TAXABLE VALUE		3,700	
	EAST-0333300 NRTH-1757188		FD028 Norfolk Fire Dist		3,700 TO M	
	DEED BOOK 1106 PG-1052		WD004 Raymondville Water		3,700 TO M	
	FULL MARKET VALUE	4,512				

32.002-2-17.23	Sunset Dr			32.002-2-17.23		*****
Lafleur Dennis B	314 Rural vac<10		COUNTY TAXABLE VALUE		300	
Lafleur Linda I	Norwood-Norfolk 406201	300	TOWN TAXABLE VALUE		300	
PO Box 200	FRNT 33.00 DPTH 200.00	300	SCHOOL TAXABLE VALUE		300	
Raymondville, NY 13678	EAST-0332845 NRTH-1757507		FD028 Norfolk Fire Dist		300 TO M	
	DEED BOOK 940 PG-505					
	FULL MARKET VALUE	366				

STATE OF NEW YORK
COUNTY - St Lawrence
TOWN - Norfolk
SWIS - 406289

2 0 1 5 T E N T A T I V E A S S E S S M E N T R O L L

T A X A B L E SECTION OF THE ROLL - 1

VALUATION DATE-JUL 01, 2014

TAXABLE STATUS DATE-MAR 01, 2015

TAX MAP NUMBER SEQUENCE
UNIFORM PERCENT OF VALUE IS 082.00
UNIFORM PERCENT OF VALUE IS 082.00

TAX MAP PARCEL NUMBER	PROPERTY LOCATION & CLASS	ASSESSMENT	EXEMPTION CODE	COUNTY	TOWN	SCHOOL
CURRENT OWNERS NAME	SCHOOL DISTRICT	LAND	TAX DESCRIPTION	TAXABLE VALUE		
CURRENT OWNERS ADDRESS	PARCEL SIZE/GRID COORD	TOTAL	SPECIAL DISTRICTS	ACCOUNT NO.		

8516,8522 SH 56				32.002-2-18.21	*****	
32.002-2-18.21	280 Res Multiple		VET COM C 41132	0	16,400	0 0
Monroe Robyn F	Norwood-Norfolk 406201	8,000	VET COM T 41133	0	0	12,300 0
8522 State Highway 56	FRNT 233.00 DPTH 600.00	90,800	Basic Star 41854	0	0	0 24,600
Norfolk, NY 13667	ACRES 3.10		COUNTY TAXABLE VALUE		74,400	
	EAST-0332572 NRTH-1757405		TOWN TAXABLE VALUE		78,500	
	DEED BOOK 2009 PG-18890		SCHOOL TAXABLE VALUE		66,200	
	FULL MARKET VALUE	110,732	FD028 Norfolk Fire Dist		90,800	TO M
			WD004 Raymondville Water		90,800	TO M

8508 SH 56				32.002-2-19	*****	
32.002-2-19	210 1 Family Res		COUNTY TAXABLE VALUE		57,600	1- 62- 2
Casey Gary A	Norwood-Norfolk 406201	6,300	TOWN TAXABLE VALUE		57,600	
Casey Mary J	.75 Ar	57,600	SCHOOL TAXABLE VALUE		57,600	
30 Stark Rd	FRNT 150.00 DPTH		FD028 Norfolk Fire Dist		57,600	TO M
Norfolk, NY 13667	ACRES 1.00		WD004 Raymondville Water		57,600	TO M
	EAST-0332335 NRTH-1757188					
	DEED BOOK 999 PG-00025					
	FULL MARKET VALUE	70,244				

8472 SH 56				32.002-2-20	*****	
32.002-2-20	210 1 Family Res		COUNTY TAXABLE VALUE		49,300	1- 6- 3
Fregoe John W	Norwood-Norfolk 406201	5,500	TOWN TAXABLE VALUE		49,300	
Fregoe Susan B	FRNT 100.00 DPTH 150.00	49,300	SCHOOL TAXABLE VALUE		49,300	
275 Lakeshore Dr	ACRES 0.34		FD028 Norfolk Fire Dist		49,300	TO M
Norwood, NY 13668	EAST-0332203 NRTH-1756304		WD004 Raymondville Water		49,300	TO M
	DEED BOOK 00976 PG-00408					
	FULL MARKET VALUE	60,122				

8468 SH 56				32.002-2-21	*****	
32.002-2-21	210 1 Family Res		Enhanced S 41834	0	0	0 37,900
Fregoe Janice	Norwood-Norfolk 406201	5,500	COUNTY TAXABLE VALUE		37,900	
8468 State Highway 56	FRNT 100.00 DPTH 150.00	37,900	TOWN TAXABLE VALUE		37,900	
Norfolk, NY 13667	EAST-0332204 NRTH-1756209		SCHOOL TAXABLE VALUE		0	
	DEED BOOK 790 PG-00219		FD028 Norfolk Fire Dist		37,900	TO M
	FULL MARKET VALUE	46,220	WD004 Raymondville Water		37,900	TO M

8458 Sh 56				32.002-2-22.2	*****	
32.002-2-22.2	240 Rural res		Basic Star 41854	0	0	0 24,600
Benway Gerald D II	Norwood-Norfolk 406201	7,000	COUNTY TAXABLE VALUE		48,800	
Benway Yvonne M	Double Wide	48,800	TOWN TAXABLE VALUE		48,800	
PO Box 127	150x1266x450x1077x300x200		SCHOOL TAXABLE VALUE		24,200	
Raymondville, NY 13678	ACRES 11.70		FD028 Norfolk Fire Dist		48,800	TO M
	EAST-0332830 NRTH-1755756		WD004 Raymondville Water		48,800	TO M
	DEED BOOK 1071 PG-187					
	FULL MARKET VALUE	59,512				

STATE OF NEW YORK
COUNTY - St Lawrence
TOWN - Norfolk
SWIS - 406289

2 0 1 5 T E N T A T I V E A S S E S S M E N T R O L L
T A X A B L E SECTION OF THE ROLL - 1

PAGE 447
VALUATION DATE-JUL 01, 2014
TAXABLE STATUS DATE-MAR 01, 2015

TAX MAP NUMBER SEQUENCE
UNIFORM PERCENT OF VALUE IS 082.00
UNIFORM PERCENT OF VALUE IS 082.00

TAX MAP PARCEL NUMBER	PROPERTY LOCATION & CLASS	ASSESSMENT	EXEMPTION CODE	COUNTY	TOWN	SCHOOL
CURRENT OWNERS NAME	SCHOOL DISTRICT	LAND	TAX DESCRIPTION	TAXABLE VALUE		
CURRENT OWNERS ADDRESS	PARCEL SIZE/GRID COORD	TOTAL	SPECIAL DISTRICTS	ACCOUNT NO.		
***** 32.002-2-22.12 *****						
8492 SH 56						
32.002-2-22.12	210 1 Family Res		VET WAR C 41122	0	9,840	0
Benway Gilbert A	Norwood-Norfolk 406201	7,000	VET WAR T 41123	0	0	7,380
Benway Beverly	FRNT 150.00 DPTH 250.00	69,700	Basic Star 41854	0	0	24,600
PO Box 212	EAST-0332300 NRTH-1756777		COUNTY TAXABLE VALUE		59,860	
Raymondville, NY 13678	DEED BOOK 1056 PG-153		TOWN TAXABLE VALUE		62,320	
	FULL MARKET VALUE	85,000	SCHOOL TAXABLE VALUE		45,100	
			FD028 Norfolk Fire Dist		69,700 TO M	
			WD004 Raymondville Water		69,700 TO M	
***** 32.002-2-22.112 *****						
8464 SH 56						
32.002-2-22.112	210 1 Family Res		Basic Star 41854	0	0	24,600
Fregoe Thomas C	Norwood-Norfolk 406201	7,100	COUNTY TAXABLE VALUE		48,800	
8464 State Highway 56	Old Style W/barn	48,800	TOWN TAXABLE VALUE		48,800	
Norfolk, NY 13667	FRNT 117.00 DPTH 330.00		SCHOOL TAXABLE VALUE		24,200	
	ACRES 0.89		FD028 Norfolk Fire Dist		48,800 TO M	
	EAST-0332257 NRTH-1756096		WD004 Raymondville Water		48,800 TO M	
	DEED BOOK 1090 PG-885		FULL MARKET VALUE		59,512	
***** 32.002-2-23 *****						
8452 SH 56						
32.002-2-23	270 Mfg housing		COUNTY TAXABLE VALUE		15,000	
Monroe Tammy	Norwood-Norfolk 406201	6,000	TOWN TAXABLE VALUE		15,000	
86 Brothers Rd	FRNT 100.00 DPTH 200.00	15,000	SCHOOL TAXABLE VALUE		15,000	
Norfolk, NY 13667	ACRES 0.46		FD028 Norfolk Fire Dist		15,000 TO M	
	EAST-0332169 NRTH-1755785		WD004 Raymondville Water		15,000 TO M	
	DEED BOOK 2007 PG-13406		FULL MARKET VALUE		18,293	
***** 32.002-2-24 *****						
8444 SH 56						1- 68- 6
32.002-2-24	270 Mfg housing		Basic Star 41854	0	0	24,600
Frary Bonnie	Norwood-Norfolk 406201	7,800	COUNTY TAXABLE VALUE		28,500	
PO Box 337	Trailer 1972 12X65	28,500	TOWN TAXABLE VALUE		28,500	
Norfolk, NY 13667	FRNT 200.00 DPTH 200.00		SCHOOL TAXABLE VALUE		3,900	
	ACRES 1.00		FD028 Norfolk Fire Dist		28,500 TO M	
	EAST-0332171 NRTH-1755633		WD004 Raymondville Water		28,500 TO M	
	DEED BOOK 1084 PG-748		FULL MARKET VALUE		34,756	

STATE OF NEW YORK
COUNTY - St Lawrence
TOWN - Norfolk
SWIS - 406289

2 0 1 5 T E N T A T I V E A S S E S S M E N T R O L L
T A X A B L E SECTION OF THE ROLL - 1

PAGE 448
VALUATION DATE-JUL 01, 2014
TAXABLE STATUS DATE-MAR 01, 2015

TAX MAP NUMBER SEQUENCE
UNIFORM PERCENT OF VALUE IS 082.00
UNIFORM PERCENT OF VALUE IS 082.00

TAX MAP PARCEL NUMBER	PROPERTY LOCATION & CLASS	ASSESSMENT	EXEMPTION CODE	COUNTY	TOWN	SCHOOL
CURRENT OWNERS NAME	SCHOOL DISTRICT	LAND	TAX DESCRIPTION	TAXABLE VALUE		
CURRENT OWNERS ADDRESS	PARCEL SIZE/GRID COORD	TOTAL	SPECIAL DISTRICTS	ACCOUNT NO.		

8441 SH 56				32.002-2-25.1		*****
32.002-2-25.1	270 Mfg housing		RPTL466_f 41691	0	2,460	2,460 0
Planty Eugene P	Norwood-Norfolk 406201	6,200	Basic Star 41854	0	0	0 24,600
Planty Patricia B	1980 14X70 Trlr W/garage	29,500	COUNTY TAXABLE VALUE		27,040	
PO Box 393	235x70x294x230		TOWN TAXABLE VALUE		27,040	
Norfolk, NY 13667	FRNT 235.00 DPTH		SCHOOL TAXABLE VALUE		4,900	
	ACRES 0.87		FD028 Norfolk Fire Dist		29,500	TO M
	EAST-0331885 NRTH-1755430		WD004 Raymondville Water		29,500	TO M
	DEED BOOK 1999 PG-22680					
	FULL MARKET VALUE	35,976				

8463 SH 56				32.002-2-26.122		*****
32.002-2-26.122	330 Vacant comm		COUNTY TAXABLE VALUE		7,000	
B & B Woodward Leasing, LLC	Norwood-Norfolk 406201	7,000	TOWN TAXABLE VALUE		7,000	
PO Box 501	168'x575'	7,000	SCHOOL TAXABLE VALUE		7,000	
Norfolk, NY 13667	FRNT 168.00 DPTH 575.00		FD028 Norfolk Fire Dist		7,000	TO M
	ACRES 2.20		WD004 Raymondville Water		7,000	TO M
	EAST-0331784 NRTH-1756037					
	DEED BOOK 2013 PG-11716					
	FULL MARKET VALUE	8,537				

8501 SH 56				32.002-2-28		*****
32.002-2-28	210 1 Family Res		Aged - Cou 41802	0	24,150	0 0
McGregor Ernest J	Norwood-Norfolk 406201	6,900	Aged - Tow 41803	0	0	24,150 0
8501 State Highway 56	FRNT 150.00 DPTH 200.00	48,300	Aged - Sch 41804	0	0	0 24,150
Norfolk, NY 13667	EAST-0332015 NRTH-1756977		Enhanced S 41834	0	0	0 24,150
	DEED BOOK 881 PG-00439		COUNTY TAXABLE VALUE		24,150	
	FULL MARKET VALUE	58,902	TOWN TAXABLE VALUE		24,150	
			SCHOOL TAXABLE VALUE		0	
			FD028 Norfolk Fire Dist		48,300	TO M
			WD004 Raymondville Water		48,300	TO M

8485,8493 SH 56				32.002-2-29.11		*****
32.002-2-29.11	240 Rural res		COUNTY TAXABLE VALUE		70,000	1- 30- 1
McGregor Ernest J	Norwood-Norfolk 406201	40,000	TOWN TAXABLE VALUE		70,000	
8501 State Highway 56	1968 double wide	70,000	SCHOOL TAXABLE VALUE		70,000	
Norfolk, NY 13667	Also see 2007-2451		AG002 Ag Dist #2		.00	MT
	FRNT 1270.00 DPTH		FD028 Norfolk Fire Dist		70,000	TO M
	ACRES 97.90		LT023 Raymondville Light		70,000	TO M
	EAST-0331349 NRTH-1756599		WD004 Raymondville Water		70,000	TO M
	DEED BOOK 2007 PG-2451					
	FULL MARKET VALUE	85,366				

STATE OF NEW YORK
COUNTY - St Lawrence
TOWN - Norfolk
SWIS - 406289

2 0 1 5 T E N T A T I V E A S S E S S M E N T R O L L

T A X A B L E SECTION OF THE ROLL - 1

VALUATION DATE-JUL 01, 2014

TAXABLE STATUS DATE-MAR 01, 2015

TAX MAP NUMBER SEQUENCE
UNIFORM PERCENT OF VALUE IS 082.00
UNIFORM PERCENT OF VALUE IS 082.00

TAX MAP PARCEL NUMBER	PROPERTY LOCATION & CLASS	ASSESSMENT	EXEMPTION CODE	COUNTY	TOWN	SCHOOL
CURRENT OWNERS NAME	SCHOOL DISTRICT	LAND	TAX DESCRIPTION	TAXABLE VALUE		
CURRENT OWNERS ADDRESS	PARCEL SIZE/GRID COORD	TOTAL	SPECIAL DISTRICTS	ACCOUNT NO.		

32.002-2-29.12	Off SH 56			32.002-2-29.12	*****	
Danko Development Corporation	330 Vacant comm		COUNTY TAXABLE VALUE	2,000		
PO Box 239	Norwood-Norfolk 406201	2,000	TOWN TAXABLE VALUE	2,000		
Massena, NY 13662	FRNT 1007.00 DPTH 70.00	2,000	SCHOOL TAXABLE VALUE	2,000		
	ACRES 1.40		FD028 Norfolk Fire Dist	2,000 TO M		
	EAST-0331674 NRTH-1757994		WD004 Raymondville Water	2,000 TO M		
	DEED BOOK 2009 PG-1900					
	FULL MARKET VALUE	2,439				

32.002-2-30.11	8545 SH 56			32.002-2-30.11	1- 29- 2.1	
Danko Development Corporation	449 Other Storag		COUNTY TAXABLE VALUE	263,700		
PO Box 239	Norwood-Norfolk 406201	21,400	TOWN TAXABLE VALUE	263,700		
Massena, NY 13662	Storage units	263,700	SCHOOL TAXABLE VALUE	263,700		
	Warehouse & 4 Apts		FD028 Norfolk Fire Dist	263,700 TO M		
	FRNT 690.00 DPTH		WD004 Raymondville Water	263,700 TO M		
	ACRES 11.90					
	EAST-0331573 NRTH-1758062					
	DEED BOOK 2003 PG-23433					
	FULL MARKET VALUE	321,585				

32.002-2-30.12	SH 56			32.002-2-30.12	*****	
Danko John E	330 Vacant comm		COUNTY TAXABLE VALUE	2,600		
Danko Brenda Lee	Norwood-Norfolk 406201	2,600	TOWN TAXABLE VALUE	2,600		
5 N Clarkson Ave	FRNT 50.00 DPTH 420.00	2,600	SCHOOL TAXABLE VALUE	2,600		
Massena, NY 13662	EAST-0331958 NRTH-1757684		FD028 Norfolk Fire Dist	2,600 TO M		
	DEED BOOK 1077 PG-617		WD004 Raymondville Water	2,600 TO M		
	FULL MARKET VALUE	3,171				

32.002-2-30.21	Off SH 56			32.002-2-30.21	1- 29-2.21	
Danko John E	311 Res vac land		COUNTY TAXABLE VALUE	4,300		
Danko Brenda Lee	Norwood-Norfolk 406201	4,300	TOWN TAXABLE VALUE	4,300		
5 N Clarkson Ave	FRNT 120.00 DPTH 300.00	4,300	SCHOOL TAXABLE VALUE	4,300		
Massena, NY 13662	ACRES 1.20		FD028 Norfolk Fire Dist	4,300 TO M		
	EAST-0331920 NRTH-1757600		WD004 Raymondville Water	4,300 TO M		
	DEED BOOK 996 PG-00257					
	FULL MARKET VALUE	5,244				

32.002-2-30.22	8525 SH 56			32.002-2-30.22	1- 29- 2.2	
Danko John E	411 Apartment		COUNTY TAXABLE VALUE	100,000		
Danko Brenda Lee	Norwood-Norfolk 406201	8,700	TOWN TAXABLE VALUE	100,000		
5 N Clarkson Ave	Apt House	100,000	SCHOOL TAXABLE VALUE	100,000		
Massena, NY 13662	FRNT 120.00 DPTH 120.00		FD028 Norfolk Fire Dist	100,000 TO M		
	ACRES 0.35		WD004 Raymondville Water	100,000 TO M		
	EAST-0332122 NRTH-1757596					
	DEED BOOK 996 PG-00257					
	FULL MARKET VALUE	121,951				

STATE OF NEW YORK
COUNTY - St Lawrence
TOWN - Norfolk
SWIS - 406289

2 0 1 5 T E N T A T I V E A S S E S S M E N T R O L L
T A X A B L E SECTION OF THE ROLL - 1

PAGE 450
VALUATION DATE-JUL 01, 2014
TAXABLE STATUS DATE-MAR 01, 2015

TAX MAP NUMBER SEQUENCE
UNIFORM PERCENT OF VALUE IS 082.00
UNIFORM PERCENT OF VALUE IS 082.00

TAX MAP PARCEL NUMBER	PROPERTY LOCATION & CLASS	ASSESSMENT	EXEMPTION CODE	COUNTY	TOWN	SCHOOL
CURRENT OWNERS NAME	SCHOOL DISTRICT	LAND	TAX DESCRIPTION	TAXABLE VALUE		
CURRENT OWNERS ADDRESS	PARCEL SIZE/GRID COORD	TOTAL	SPECIAL DISTRICTS	ACCOUNT NO.		
***** 32.002-2-31.1 *****						
8559 SH 56						
32.002-2-31.1	270 Mfg housing		Basic Star 41854	0	0	0 24,600
Villnave Deborah	Norwood-Norfolk 406201	10,000	Dis & Lim 41932	0	47,150	0 0
PO Box 8	FRNT 251.00 DPTH	94,300	COUNTY TAXABLE VALUE		47,150	
Norfolk, NY 13667	ACRES 1.70		TOWN TAXABLE VALUE		94,300	
	EAST-0332087 NRTH-1758506		SCHOOL TAXABLE VALUE		69,700	
	DEED BOOK 2006 PG-17985		FD028 Norfolk Fire Dist		94,300 TO M	
	FULL MARKET VALUE	115,000	WD004 Raymondville Water		94,300 TO M	
***** 32.002-2-32.1 *****						
8575 SH 56						1- 89-10.1
32.002-2-32.1	210 1 Family Res		VET WAR C 41122	0	9,840	0 0
Villnave Brad L	Norwood-Norfolk 406201	6,400	VET WAR T 41123	0	0	7,380 0
Villnave Tammy L	FRNT 218.00 DPTH 250.00	87,500	Basic Star 41854	0	0	0 24,600
8575 State Highway 56	ACRES 1.40		COUNTY TAXABLE VALUE		77,660	
Norfolk, NY 13667	EAST-0332147 NRTH-1758873		TOWN TAXABLE VALUE		80,120	
	DEED BOOK 2008 PG-19148		SCHOOL TAXABLE VALUE		62,900	
	FULL MARKET VALUE	106,707	FD028 Norfolk Fire Dist		87,500 TO M	
			WD004 Raymondville Water		87,500 TO M	
***** 32.002-2-32.21 *****						
SH 56						1- 89-10.2
32.002-2-32.21	311 Res vac land		COUNTY TAXABLE VALUE		3,500	
Villnave Larry F	Norwood-Norfolk 406201	3,500	TOWN TAXABLE VALUE		3,500	
Villnave Susan	Sold To Larry & Sue Villn	3,500	SCHOOL TAXABLE VALUE		3,500	
401 River Rd	ACRES 17.30		FD028 Norfolk Fire Dist		3,500 TO M	
Norfolk, NY 13667	EAST-0332120 NRTH-1758716		WD004 Raymondville Water		3,500 TO M	
	DEED BOOK 1096 PG-347					
	FULL MARKET VALUE	4,268				
***** 32.002-2-33 *****						
8585 SH 56						1-104- 3
32.002-2-33	432 Gas station		COUNTY TAXABLE VALUE		25,000	
Alaskan Oil, Inc	Norwood-Norfolk 406201	16,700	TOWN TAXABLE VALUE		25,000	
49 Onondaga St	400x254x401x223	25,000	SCHOOL TAXABLE VALUE		25,000	
Skaneateles, NY 13152	Service Station & Store		FD028 Norfolk Fire Dist		25,000 TO M	
	FRNT 400.00 DPTH 239.00		LT023 Raymondville Light		25,000 TO M	
	ACRES 2.30		WD004 Raymondville Water		25,000 TO M	
	EAST-0332195 NRTH-1759172					
	DEED BOOK 2009 PG-14963					
	FULL MARKET VALUE	30,488				

STATE OF NEW YORK
COUNTY - St Lawrence
TOWN - Norfolk
SWIS - 406289

2 0 1 5 T E N T A T I V E A S S E S S M E N T R O L L
T A X A B L E SECTION OF THE ROLL - 1

PAGE 451
VALUATION DATE-JUL 01, 2014
TAXABLE STATUS DATE-MAR 01, 2015

TAX MAP NUMBER SEQUENCE
UNIFORM PERCENT OF VALUE IS 082.00
UNIFORM PERCENT OF VALUE IS 082.00

TAX MAP PARCEL NUMBER	PROPERTY LOCATION & CLASS	ASSESSMENT	EXEMPTION CODE	COUNTY	TOWN	SCHOOL
CURRENT OWNERS NAME	SCHOOL DISTRICT	LAND	TAX DESCRIPTION	TAXABLE VALUE		
CURRENT OWNERS ADDRESS	PARCEL SIZE/GRID COORD	TOTAL	SPECIAL DISTRICTS	ACCOUNT NO.		
***** 32.002-2-34.1 *****						
8605 SH 56						1- 58- 4
32.002-2-34.1	210 1 Family Res		VET WAR C 41122	0	9,840	0
Coller Francis	Norwood-Norfolk 406201	11,800	VET WAR T 41123	0	0	7,380
Coller Julie	Log Cabin 1992	96,300	RPTL466_f 41691	0	2,460	2,460
PO Box 129	ACRES 3.80		Enhanced S 41834	0	0	0
Raymondville, NY 13678-0129	EAST-0332293 NRTH-1759780		COUNTY TAXABLE VALUE		84,000	
	DEED BOOK 1046 PG-22		TOWN TAXABLE VALUE		86,460	
	FULL MARKET VALUE	117,439	SCHOOL TAXABLE VALUE		42,750	
			FD028 Norfolk Fire Dist		96,300	TO M
			LT023 Raymondville Light		96,300	TO M
			WD004 Raymondville Water		96,300	TO M
***** 32.002-2-35.1 *****						
32 Pleasant Dr						1- 63-12.6
32.002-2-35.1	210 1 Family Res		VET WAR C 41122	0	9,840	0
Drumm Robert H	Norwood-Norfolk 406201	7,500	VET WAR T 41123	0	0	7,380
Drumm Patricia A	FRNT 200.00 DPTH 375.00	135,000	Enhanced S 41834	0	0	0
32 Pleasant Dr	ACRES 1.70		COUNTY TAXABLE VALUE		125,160	
Norfolk, NY 13667	EAST-0333015 NRTH-1759750		TOWN TAXABLE VALUE		127,620	
	DEED BOOK 2003 PG-20102		SCHOOL TAXABLE VALUE		81,450	
	FULL MARKET VALUE	164,634	FD028 Norfolk Fire Dist		135,000	TO M
			LT023 Raymondville Light		135,000	TO M
			WD004 Raymondville Water		135,000	TO M
***** 32.002-2-36.11 *****						
Off SH 56						
32.002-2-36.11	322 Rural vac>10		COUNTY TAXABLE VALUE		60	
Villnave Larry F	Norwood-Norfolk 406201	60	TOWN TAXABLE VALUE		60	
Villnave Susan A	railroad bed	60	SCHOOL TAXABLE VALUE		60	
401 River Rd	ACRES 6.20		FD028 Norfolk Fire Dist		60	TO M
Norfolk, NY 13667	EAST-0332105 NRTH-1759279					
	DEED BOOK 2007 PG-2452					
	FULL MARKET VALUE	73				
***** 32.002-2-37.1 *****						
8592 SH 56						
32.002-2-37.1	210 1 Family Res		COUNTY TAXABLE VALUE		70,000	
McGregor Edward J (Estate)	Norwood-Norfolk 406201	7,500	TOWN TAXABLE VALUE		70,000	
% Brenda Conley	Ranch (1991) & Garage	70,000	SCHOOL TAXABLE VALUE		70,000	
PO Box 90	FRNT 210.00 DPTH		FD028 Norfolk Fire Dist		70,000	TO M
Raymondville, NY 13678	ACRES 2.50		LT023 Raymondville Light		70,000	TO M
	EAST-0332660 NRTH-1759410		WD004 Raymondville Water		70,000	TO M
	DEED BOOK 1049 PG-938					
	FULL MARKET VALUE	85,366				

STATE OF NEW YORK
 COUNTY - St Lawrence
 TOWN - Norfolk
 SWIS - 406289

2 0 1 5 T E N T A T I V E A S S E S S M E N T R O L L
 T A X A B L E SECTION OF THE ROLL - 1

PAGE 452
 VALUATION DATE-JUL 01, 2014
 TAXABLE STATUS DATE-MAR 01, 2015

TAX MAP NUMBER SEQUENCE
 UNIFORM PERCENT OF VALUE IS 082.00
 UNIFORM PERCENT OF VALUE IS 082.00

TAX MAP PARCEL NUMBER	PROPERTY LOCATION & CLASS	ASSESSMENT	EXEMPTION CODE-----	COUNTY-----	TOWN-----	SCHOOL
CURRENT OWNERS NAME	SCHOOL DISTRICT	LAND	TAX DESCRIPTION	TAXABLE VALUE		
CURRENT OWNERS ADDRESS	PARCEL SIZE/GRID COORD	TOTAL	SPECIAL DISTRICTS	ACCOUNT NO.		

8584 SH 56				32.002-2-37.2	*****	
32.002-2-37.2	314 Rural vac<10		COUNTY TAXABLE VALUE	3,500		
Taylor Lisa	Norwood-Norfolk 406201	3,500	TOWN TAXABLE VALUE	3,500		
8584 State Highway 56	FRNT 107.00 DPTH 369.00	3,500	SCHOOL TAXABLE VALUE	3,500		
Norfolk, NY 13667	EAST-0332640 NRTH-1759150		FD028 Norfolk Fire Dist	3,500 TO M		
	DEED BOOK 2012 PG-2390		LT023 Raymondville Light	3,500 TO M		
	FULL MARKET VALUE	4,268	WD004 Raymondville Water	3,500 TO M		

8588 SH 56				32.002-2-38.1	*****	
32.002-2-38.1	210 1 Family Res		Basic Star 41854	0	0	24,600
Conley Brenda	Norwood-Norfolk 406201	3,500	COUNTY TAXABLE VALUE	66,000		
PO Box 90	Residence 1992 Modular	66,000	TOWN TAXABLE VALUE	66,000		
Raymondville, NY 13678	FRNT 100.00 DPTH 369.00		SCHOOL TAXABLE VALUE	41,400		
	EAST-0332650 NRTH-1759247		FD028 Norfolk Fire Dist	66,000 TO M		
	DEED BOOK 2001 PG-3716		LT023 Raymondville Light	66,000 TO M		
	FULL MARKET VALUE	80,488	WD004 Raymondville Water	66,000 TO M		

1 Sunset Dr				32.002-2-39.2	*****	
32.002-2-39.2	270 Mfg housing		COUNTY TAXABLE VALUE	55,000		
LaFleur Darron (LC)	Norwood-Norfolk 406201	7,100	TOWN TAXABLE VALUE	55,000		
LaFleur Ann (LC)	FRNT 150.00 DPTH	55,000	SCHOOL TAXABLE VALUE	55,000		
PO Box 30	ACRES 0.61		FD028 Norfolk Fire Dist	55,000 TO M		
Raymondville, NY 13678-0030	EAST-0333506 NRTH-1757829		WD004 Raymondville Water	55,000 TO M		
	DEED BOOK 2003 PG-15416					
	FULL MARKET VALUE	67,073				

Sunset Dr				32.002-2-39.3	*****	
32.002-2-39.3	311 Res vac land		COUNTY TAXABLE VALUE	5,400		
McDonald Rodney W	Norwood-Norfolk 406201	5,400	TOWN TAXABLE VALUE	5,400		
McDonald Louva M	231x16x250x165x244	5,400	SCHOOL TAXABLE VALUE	5,400		
2312 County Route 35	FRNT 231.00 DPTH 245.00		FD028 Norfolk Fire Dist	5,400 TO M		
Norwood, NY 13668	ACRES 1.00		WD004 Raymondville Water	5,400 TO M		
	EAST-0333478 NRTH-1757653					
	DEED BOOK 2001 PG-2573					
	FULL MARKET VALUE	6,585				

52 Pleasant Dr				32.002-2-40	*****	
32.002-2-40	270 Mfg housing		Basic Star 41854	0	0	24,600
Babcock Peter J	Norwood-Norfolk 406201	7,500	COUNTY TAXABLE VALUE	82,500		
PO Box 193	1999 Doublewide	82,500	TOWN TAXABLE VALUE	82,500		
Norfolk, NY 13667	FRNT 150.00 DPTH 200.00		SCHOOL TAXABLE VALUE	57,900		
	ACRES 0.68		FD028 Norfolk Fire Dist	82,500 TO M		
	EAST-0333619 NRTH-1758041		LT023 Raymondville Light	82,500 TO M		
	DEED BOOK 1998 PG-3969		WD004 Raymondville Water	82,500 TO M		
	FULL MARKET VALUE	100,610				

STATE OF NEW YORK
COUNTY - St Lawrence
TOWN - Norfolk
SWIS - 406289

2 0 1 5 T E N T A T I V E A S S E S S M E N T R O L L
T A X A B L E SECTION OF THE ROLL - 1

PAGE 453
VALUATION DATE-JUL 01, 2014
TAXABLE STATUS DATE-MAR 01, 2015

TAX MAP NUMBER SEQUENCE
UNIFORM PERCENT OF VALUE IS 082.00
UNIFORM PERCENT OF VALUE IS 082.00

TAX MAP PARCEL NUMBER	PROPERTY LOCATION & CLASS	ASSESSMENT	EXEMPTION CODE	COUNTY	TOWN	SCHOOL
CURRENT OWNERS NAME	SCHOOL DISTRICT	LAND	TAX DESCRIPTION	TAXABLE VALUE		
CURRENT OWNERS ADDRESS	PARCEL SIZE/GRID COORD	TOTAL	SPECIAL DISTRICTS	ACCOUNT NO.		

32.002-2-41	65 Pleasant Dr			32.002-2-41		
McConnohie Larry	311 Res vac land		COUNTY TAXABLE VALUE	9,800		
% Butch's Auto LLC	Norwood-Norfolk 406201	9,800	TOWN TAXABLE VALUE	9,800		
PO Box 163	300x220x300x223	9,800	SCHOOL TAXABLE VALUE	9,800		
Norfolk, NY 13667	FRNT 300.00 DPTH 220.00		FD028 Norfolk Fire Dist	9,800	TO M	
	ACRES 1.50		LT023 Raymondville Light	9,800	TO M	
	EAST-0333703 NRTH-1758263		WD004 Raymondville Water	9,800	TO M	
	DEED BOOK 2008 PG-16253					
	FULL MARKET VALUE	11,951				

32.002-2-42	SH 56			32.002-2-42		1-108-10.1
McConnohie Larry Robert	312 Vac w/imprv		COUNTY TAXABLE VALUE	47,000		
% Butch's Auto, LLC	Norwood-Norfolk 406201	42,000	TOWN TAXABLE VALUE	47,000		
PO Box 163	Also 593/265 & 1064/723	47,000	SCHOOL TAXABLE VALUE	47,000		
Norfolk, NY 13667	Barn & Lumber Shed		AG002 Ag Dist #2	.00	MT	
	ACRES 210.40		FD028 Norfolk Fire Dist	47,000	TO M	
	EAST-0334787 NRTH-1758875		LT023 Raymondville Light	47,000	TO M	
	DEED BOOK 2006 PG-13165		WD004 Raymondville Water	47,000	TO M	
	FULL MARKET VALUE	57,317				

32.002-2-43	8524 SH 56		Enhanced S 41834	0	0	1- 63-12.1
Lafleur Dennis	240 Rural res	7,600	COUNTY TAXABLE VALUE	105,300		53,550
Lafleur Linda	Norwood-Norfolk 406201	105,300	TOWN TAXABLE VALUE	105,300		
PO Box 200	See 2009-6621 easement		SCHOOL TAXABLE VALUE	51,750		
Raymondville, NY 13678	ACRES 6.90		FD028 Norfolk Fire Dist	105,300	TO M	
	EAST-0332626 NRTH-1757792		WD004 Raymondville Water	105,300	TO M	
	DEED BOOK 869 PG-893					
	FULL MARKET VALUE	128,415				

32.002-2-44	Sunset Dr			32.002-2-44		
Benway Gilbert	321 Abandoned ag	7,060	COUNTY TAXABLE VALUE	7,060		
Benway Beverly	Norwood-Norfolk 406201	7,060	TOWN TAXABLE VALUE	7,060		
PO Box 212	FRNT 46.00 DPTH	7,060	SCHOOL TAXABLE VALUE	7,060		
Raymondville, NY 13678	ACRES 70.60		FD028 Norfolk Fire Dist	7,060	TO M	
	EAST-0334135 NRTH-1757856		WD004 Raymondville Water	7,060	TO M	
	DEED BOOK 2007 PG-18886					
	FULL MARKET VALUE	8,610				

32.002-2-45	Off Sunset Dr			32.002-2-45		
LaFleur Dennis B	314 Rural vac<10	100	COUNTY TAXABLE VALUE	100		
LaFleur Linda I	Norwood-Norfolk 406201	100	TOWN TAXABLE VALUE	100		
PO Box 200	FRNT 99.00 DPTH 232.00	100	SCHOOL TAXABLE VALUE	100		
Raymondville, NY 13678	EAST-0333620 NRTH-1757784		FD028 Norfolk Fire Dist	100	TO M	
	DEED BOOK 2007 PG-1123		WD004 Raymondville Water	100	TO M	
	FULL MARKET VALUE	122				

STATE OF NEW YORK
 COUNTY - St Lawrence
 TOWN - Norfolk
 SWIS - 406289

2 0 1 5 T E N T A T I V E A S S E S S M E N T R O L L

T A X A B L E SECTION OF THE ROLL - 1

VALUATION DATE-JUL 01, 2014

TAXABLE STATUS DATE-MAR 01, 2015

TAX MAP NUMBER SEQUENCE
 UNIFORM PERCENT OF VALUE IS 082.00
 UNIFORM PERCENT OF VALUE IS 082.00

TAX MAP PARCEL NUMBER	PROPERTY LOCATION & CLASS	ASSESSMENT	EXEMPTION CODE	COUNTY	TOWN	SCHOOL
CURRENT OWNERS NAME	SCHOOL DISTRICT	LAND	TAX DESCRIPTION	TAXABLE VALUE		ACCOUNT NO.
CURRENT OWNERS ADDRESS	PARCEL SIZE/GRID COORD	TOTAL	SPECIAL DISTRICTS			
***** 32.002-2-46 *****						
	SH 56					1- 13- 4
32.002-2-46	322 Rural vac>10		COUNTY TAXABLE VALUE	9,400		
Benway Gilbert A	Norwood-Norfolk 406201	9,400	TOWN TAXABLE VALUE	9,400		
PO Box 212	Wet	9,400	SCHOOL TAXABLE VALUE	9,400		
Raymondville, NY 13678	FRNT 350.00 DPTH		FD028 Norfolk Fire Dist	9,400 TO M		
	ACRES 53.40		WD004 Raymondville Water	9,400 TO M		
	EAST-0333435 NRTH-1756335					
	DEED BOOK 1999 PG-11065					
	FULL MARKET VALUE	11,463				
***** 32.002-2-47 *****						
	SH 56					
32.002-2-47	322 Rural vac>10		COUNTY TAXABLE VALUE	500		
Benway Gerald D II	Norwood-Norfolk 406201	500	TOWN TAXABLE VALUE	500		
Benway Yvonne M	FRNT 40.00 DPTH 330.00	500	SCHOOL TAXABLE VALUE	500		
PO Box 127	EAST-0332313 NRTH-1756007		FD028 Norfolk Fire Dist	500 TO M		
Raymondville, NY 13678	DEED BOOK 2010 PG-10971		WD004 Raymondville Water	500 TO M		
	FULL MARKET VALUE	610				
***** 32.002-2-48 *****						
	SH 56					
32.002-2-48	270 Mfg housing		COUNTY TAXABLE VALUE	100,000		
B & B Woodward Leasing, LLC	Norwood-Norfolk 406201	15,000	TOWN TAXABLE VALUE	100,000		
PO Box 501	FRNT 242.00 DPTH 575.00	100,000	SCHOOL TAXABLE VALUE	100,000		
Norfolk, NY 13667	ACRES 3.20		FD028 Norfolk Fire Dist	100,000 TO M		
	EAST-0331767 NRTH-1755833		WD004 Raymondville Water	100,000 TO M		
	DEED BOOK 2008 PG-2835					
	FULL MARKET VALUE	121,951				
***** 32.002-2-51.1 *****						
8445,8447, 8449 Sh 56						1-121-13
32.002-2-51.1	210 1 Family Res		VET WAR C 41122	0	9,840	0
Woodward William James	Norwood-Norfolk 406201	20,000	VET WAR T 41123	0	0	7,380
Woodward Diane C	27.5Ar	80,000	Basic Star 41854	0	0	24,600
8445 State Highway 56	FRNT 158.00 DPTH 575.00		COUNTY TAXABLE VALUE		70,160	
Norfolk, NY 13667-4215	ACRES 5.30		TOWN TAXABLE VALUE		72,620	
	EAST-0331757 NRTH-1755633		SCHOOL TAXABLE VALUE		55,400	
	DEED BOOK 2008 PG-2836		FD028 Norfolk Fire Dist		80,000 TO M	
	FULL MARKET VALUE	97,561	WD004 Raymondville Water		80,000 TO M	
***** 32.002-2-53 *****						
	Off SH 56					
32.002-2-53	322 Rural vac>10		COUNTY TAXABLE VALUE	5,000		
McGregor Ernest	Norwood-Norfolk 406201	5,000	TOWN TAXABLE VALUE	5,000		
8501 State Highway 56	FRNT 568.00 DPTH	5,000	SCHOOL TAXABLE VALUE	5,000		
Norfolk, NY 13667	ACRES 20.40		FD028 Norfolk Fire Dist	5,000 TO M		
	EAST-0330644 NRTH-1755840		WD004 Raymondville Water	5,000 TO M		
	DEED BOOK 2004 PG-2240					
	FULL MARKET VALUE	6,098				

STATE OF NEW YORK
 COUNTY - St Lawrence
 TOWN - Norfolk
 SWIS - 406289

2 0 1 5 T E N T A T I V E A S S E S S M E N T R O L L

T A X A B L E SECTION OF THE ROLL - 1

PAGE 455
 VALUATION DATE-JUL 01, 2014
 TAXABLE STATUS DATE-MAR 01, 2015

TAX MAP NUMBER SEQUENCE
 UNIFORM PERCENT OF VALUE IS 082.00
 UNIFORM PERCENT OF VALUE IS 082.00

TAX MAP PARCEL NUMBER	PROPERTY LOCATION & CLASS	ASSESSMENT	EXEMPTION CODE	COUNTY	TOWN	SCHOOL
CURRENT OWNERS NAME	SCHOOL DISTRICT	LAND	TAX DESCRIPTION	TAXABLE VALUE		
CURRENT OWNERS ADDRESS	PARCEL SIZE/GRID COORD	TOTAL	SPECIAL DISTRICTS	ACCOUNT NO.		
***** 32.002-3-1.1 *****						
8436 SH 56				32.002-3-1.1		*****
32.002-3-1.1	240 Rural res		Basic Star 41854	0	0	1- 78- 7
Saumier Warren	Norwood-Norfolk 406201	19,600	COUNTY TAXABLE VALUE		93,800	24,600
Saumier Felicia M	Electric easement-2003	93,800	TOWN TAXABLE VALUE		93,800	
8436 State Highway 56	FRNT 670.00 DPTH		SCHOOL TAXABLE VALUE		69,200	
Norfolk, NY 13667	ACRES 30.60 BANK8888869		FD028 Norfolk Fire Dist		93,800 TO M	
	EAST-0332950 NRTH-1755011		WD004 Raymondville Water		93,800 TO M	
	DEED BOOK 2014 PG-6770					
	FULL MARKET VALUE	114,390				
***** 32.002-3-1.211 *****						
Off SH 56				32.002-3-1.211		*****
32.002-3-1.211	322 Rural vac>10		COUNTY TAXABLE VALUE		25,000	
Corbin William R	Norwood-Norfolk 406201	25,000	TOWN TAXABLE VALUE		25,000	
19 Butler Ln	FRNT 1200.00 DPTH	25,000	SCHOOL TAXABLE VALUE		25,000	
Underhill, VT 05489-9701	ACRES 40.80		FD028 Norfolk Fire Dist		25,000 TO M	
	EAST-0334220 NRTH-1755096		WD004 Raymondville Water		25,000 TO M	
	DEED BOOK 2013 PG-10019					
	FULL MARKET VALUE	30,488				
***** 32.002-3-1.212 *****						
Off Old Market Rd				32.002-3-1.212		*****
32.002-3-1.212	322 Rural vac>10		COUNTY TAXABLE VALUE		4,300	
Corbin William	Norwood-Norfolk 406201	4,300	TOWN TAXABLE VALUE		4,300	
19 Butler Rd	FRNT 660.00 DPTH 660.00	4,300	SCHOOL TAXABLE VALUE		4,300	
Underhill, VT 05489	ACRES 10.00		FD028 Norfolk Fire Dist		4,300 TO M	
	EAST-0335358 NRTH-1755735		WD004 Raymondville Water		4,300 TO M	
	DEED BOOK 2014 PG-11700					
	FULL MARKET VALUE	5,244				
***** 32.002-3-2.2 *****						
841 CR 38				32.002-3-2.2		8- 58- 7.12
32.002-3-2.2	210 1 Family Res		COUNTY TAXABLE VALUE		33,900	
The Old Order Amish	Norwood-Norfolk 406201	12,200	TOWN TAXABLE VALUE		33,900	
Attn: Peter Schwartz	ACRES 3.90	33,900	SCHOOL TAXABLE VALUE		33,900	
614 Douglas Rd	EAST-0335292 NRTH-1754169		AG002 Ag Dist #2		.00 MT	
Norfolk, NY 13667	DEED BOOK 00973 PG-00605		FD028 Norfolk Fire Dist		33,900 TO M	
	FULL MARKET VALUE	41,341				
***** 32.002-3-2.11 *****						
531 Old Market Rd, 840 CR 38				32.002-3-2.11		1- 58- 7.1
32.002-3-2.11	105 Vac farmland		COUNTY TAXABLE VALUE		3,600	
Mitchell David	Norwood-Norfolk 406201	3,600	TOWN TAXABLE VALUE		3,600	
Mitchell Peggy S	Agricultural-Plumbrook Rd	3,600	SCHOOL TAXABLE VALUE		3,600	
531 Old Market Rd	ACRES 10.40		AG002 Ag Dist #2		.00 MT	
Norfolk, NY 13667-4218	EAST-0335636 NRTH-1753688		FD028 Norfolk Fire Dist		3,600 TO M	
	DEED BOOK 2011 PG-2832					
	FULL MARKET VALUE	4,390				

STATE OF NEW YORK
COUNTY - St Lawrence
TOWN - Norfolk
SWIS - 406289

2 0 1 5 T E N T A T I V E A S S E S S M E N T R O L L
T A X A B L E SECTION OF THE ROLL - 1

PAGE 456
VALUATION DATE-JUL 01, 2014
TAXABLE STATUS DATE-MAR 01, 2015

TAX MAP NUMBER SEQUENCE
UNIFORM PERCENT OF VALUE IS 082.00
UNIFORM PERCENT OF VALUE IS 082.00

TAX MAP PARCEL NUMBER	PROPERTY LOCATION & CLASS	ASSESSMENT	EXEMPTION CODE	COUNTY	TOWN	SCHOOL
CURRENT OWNERS NAME	SCHOOL DISTRICT	LAND	TAX DESCRIPTION	TAXABLE VALUE		
CURRENT OWNERS ADDRESS	PARCEL SIZE/GRID COORD	TOTAL	SPECIAL DISTRICTS	ACCOUNT NO.		

32.002-3-3	858 CR 38			32.002-3-3		*****
Smith Jerome & Ruth	210 1 Family Res		Basic Star 41854	0	0	1-103- 9
Trustees of Cran 2000 Trust	Norwood-Norfolk 406201	8,200	COUNTY TAXABLE VALUE		58,300	24,600
858 County Route 38	Old Style-Plumbrook Rd	58,300	TOWN TAXABLE VALUE		58,300	
Norfolk, NY 13667	ACRES 1.10		SCHOOL TAXABLE VALUE		33,700	
	EAST-0335936 NRTH-1753962		AG002 Ag Dist #2		.00 MT	
	DEED BOOK 2014 PG-8841		FD028 Norfolk Fire Dist		58,300 TO M	
	FULL MARKET VALUE	71,098				

32.002-3-4	826 CR 38			32.002-3-4		*****
LaFave Ronald G	270 Mfg housing		Basic Star 41854	0	0	1-122-10
Page Selina	Norwood-Norfolk 406201	7,700	COUNTY TAXABLE VALUE		12,600	12,600
826 County Route 38	Land Contract To Page &	12,600	TOWN TAXABLE VALUE		12,600	
Norfolk, NY 13667	LaFave		SCHOOL TAXABLE VALUE		0	
	1969 Trailer-Plumbrook Rd		AG002 Ag Dist #2		.00 MT	
	ACRES 1.00		FD028 Norfolk Fire Dist		12,600 TO M	
	EAST-0335332 NRTH-1753476					
	DEED BOOK 2000 PG-23363					
	FULL MARKET VALUE	15,366				

32.002-3-5.2	764 CR 38			32.002-3-5.2		*****
Shore Robert L	210 1 Family Res		COUNTY TAXABLE VALUE		58,600	1-119- 4.2
764 County Route 38	Norwood-Norfolk 406201	8,700	TOWN TAXABLE VALUE		58,600	
Norfolk, NY 13667	Ranch-Plumbrook Rd	58,600	SCHOOL TAXABLE VALUE		58,600	
	FRNT 275.00 DPTH 190.00		AG002 Ag Dist #2		.00 MT	
	ACRES 1.20 BANK8888209		FD028 Norfolk Fire Dist		58,600 TO M	
	EAST-0333879 NRTH-1752614					
	DEED BOOK 2014 PG-12315					
	FULL MARKET VALUE	71,463				

32.002-3-5.112	765 CR 38			32.002-3-5.112		*****
Shantie Phillip E & Beverly	210 1 Family Res		COUNTY TAXABLE VALUE		60,000	
Varney Jade E & Charles A	Norwood-Norfolk 406201	10,700	TOWN TAXABLE VALUE		60,000	
765 County Route 38	1999 double wide	60,000	SCHOOL TAXABLE VALUE		60,000	
Norfolk, NY 13667	362x216x343x213		FD028 Norfolk Fire Dist		60,000 TO M	
	FRNT 362.00 DPTH 216.00					
	ACRES 1.70 BANK8888869					
	EAST-0333777 NRTH-1752854					
	DEED BOOK 2010 PG-701					
	FULL MARKET VALUE	73,171				

STATE OF NEW YORK
COUNTY - St Lawrence
TOWN - Norfolk
SWIS - 406289

2 0 1 5 T E N T A T I V E A S S E S S M E N T R O L L
T A X A B L E SECTION OF THE ROLL - 1

PAGE 457
VALUATION DATE-JUL 01, 2014
TAXABLE STATUS DATE-MAR 01, 2015

TAX MAP NUMBER SEQUENCE
UNIFORM PERCENT OF VALUE IS 082.00
UNIFORM PERCENT OF VALUE IS 082.00

TAX MAP PARCEL NUMBER	PROPERTY LOCATION & CLASS	ASSESSMENT	EXEMPTION CODE	COUNTY	TOWN	SCHOOL
CURRENT OWNERS NAME	SCHOOL DISTRICT	LAND	TAX DESCRIPTION	TAXABLE VALUE		
CURRENT OWNERS ADDRESS	PARCEL SIZE/GRID COORD	TOTAL	SPECIAL DISTRICTS			ACCOUNT NO.

32.002-3-6	752 CR 38			32.002-3-6		1- 41- 2
Deleel Cynthia L	210 1 Family Res		Basic Star 41854	0	0	24,600
752 County Route 38	Norwood-Norfolk 406201	6,100	COUNTY TAXABLE VALUE		52,200	
Norfolk, NY 13667	Ranch-Plumbrook Rd	52,200	TOWN TAXABLE VALUE		52,200	
	FRNT 100.00 DPTH 230.00		SCHOOL TAXABLE VALUE		27,600	
	ACRES 0.57		AG002 Ag Dist #2		.00 MT	
	EAST-0333761 NRTH-1752493		FD028 Norfolk Fire Dist		52,200 TO M	
	DEED BOOK 2000 PG-6230					
	FULL MARKET VALUE	63,659				

32.002-3-7	CR 38			32.002-3-7		1- 14- 7
Harvey Floyd E	312 Vac w/imprv		COUNTY TAXABLE VALUE		24,600	
724 County Route 38	Norwood-Norfolk 406201	4,800	TOWN TAXABLE VALUE		24,600	
Norfolk, NY 13667	208x160x200x160	24,600	SCHOOL TAXABLE VALUE		24,600	
	Vacant Land-Plumbrook Rd		FD028 Norfolk Fire Dist		24,600 TO M	
	FRNT 200.00 DPTH 160.00					
	ACRES 0.73 BANK8888830					
	EAST-0333219 NRTH-1752165					
	DEED BOOK 2003 PG-4391					
	FULL MARKET VALUE	30,000				

32.002-3-8	724 CR 38			32.002-3-8		1- 14- 8
Harvey Floyd E	210 1 Family Res		COUNTY TAXABLE VALUE		80,100	
724 County Route 38	Norwood-Norfolk 406201	7,300	TOWN TAXABLE VALUE		80,100	
Norfolk, NY 13667	165x250x180x250	80,100	SCHOOL TAXABLE VALUE		80,100	
	Old Style-Plumbrook Rd		FD028 Norfolk Fire Dist		80,100 TO M	
	FRNT 185.00 DPTH 250.00					
	ACRES 1.00 BANK8888830					
	EAST-0333070 NRTH-1752075					
	DEED BOOK 2003 PG-4391					
	FULL MARKET VALUE	97,683				

32.002-3-9	753 CR 38			32.002-3-9		1- 10- 9
Jay Jeffrey A	210 1 Family Res		Basic Star 41854	0	0	24,600
753 County Route 38	Norwood-Norfolk 406201	6,100	COUNTY TAXABLE VALUE		56,000	
Norfolk, NY 13667	Ranch-Plumbrook Rd	56,000	TOWN TAXABLE VALUE		56,000	
	FRNT 100.00 DPTH 250.00		SCHOOL TAXABLE VALUE		31,400	
	ACRES 0.57 BANK8888869		FD028 Norfolk Fire Dist		56,000 TO M	
	EAST-0333594 NRTH-1752719					
	DEED BOOK 2012 PG-5574					
	FULL MARKET VALUE	68,293				

STATE OF NEW YORK
COUNTY - St Lawrence
TOWN - Norfolk
SWIS - 406289

2 0 1 5 T E N T A T I V E A S S E S S M E N T R O L L
T A X A B L E SECTION OF THE ROLL - 1

PAGE 458
VALUATION DATE-JUL 01, 2014
TAXABLE STATUS DATE-MAR 01, 2015

TAX MAP NUMBER SEQUENCE
UNIFORM PERCENT OF VALUE IS 082.00
UNIFORM PERCENT OF VALUE IS 082.00

TAX MAP PARCEL NUMBER	PROPERTY LOCATION & CLASS	ASSESSMENT	EXEMPTION CODE	COUNTY	TOWN	SCHOOL
CURRENT OWNERS NAME	SCHOOL DISTRICT	LAND	TAX DESCRIPTION	TAXABLE VALUE		
CURRENT OWNERS ADDRESS	PARCEL SIZE/GRID COORD	TOTAL	SPECIAL DISTRICTS	ACCOUNT NO.		

32.002-3-10.1	749 CR 38			32.002-3-10.1		*****
Deleel Phillip G	210 1 Family Res		COUNTY TAXABLE VALUE	57,100		1- 18- 4
49 Birch St	Norwood-Norfolk 406201	6,600	TOWN TAXABLE VALUE	57,100		
Saranac Lake, NY 12983	Small shop	57,100	SCHOOL TAXABLE VALUE	57,100		
	Ranch-Plumbrook Rd		FD028 Norfolk Fire Dist	57,100 TO M		
	FRNT 160.00 DPTH 160.00					
	ACRES 0.59 BANK8888869					
	EAST-0333482 NRTH-1752655					
	DEED BOOK 1998 PG-45					
	FULL MARKET VALUE	69,634				

32.002-3-11	743 CR 38			32.002-3-11		*****
Fedonick Lorin	210 1 Family Res		Basic Star 41854	0	0	1- 7- 6
743 County Route 38	Norwood-Norfolk 406201	7,200	COUNTY TAXABLE VALUE	26,700		24,600
Norfolk, NY 13667	See 2007-8619 easement	26,700	TOWN TAXABLE VALUE	26,700		
	165x200(c)		SCHOOL TAXABLE VALUE	2,100		
	Old Style-Plumbrook Rd		FD028 Norfolk Fire Dist	26,700 TO M		
	FRNT 165.00 DPTH 135.00					
	ACRES 0.76					
	EAST-0333379 NRTH-1752554					
	DEED BOOK 2008 PG-8214					
	FULL MARKET VALUE	32,561				

32.002-3-12	737 CR 38			32.002-3-12		*****
Shyne Walter F	210 1 Family Res		Enhanced S 41834	0	0	1-106-15
Shyne Jean A	Norwood-Norfolk 406201	8,100	COUNTY TAXABLE VALUE	106,600		53,550
737 County Route 38	Split Level-Plumbrook Rd	106,600	TOWN TAXABLE VALUE	106,600		
Norfolk, NY 13667	ACRES 6.10		SCHOOL TAXABLE VALUE	53,050		
	EAST-0333066 NRTH-1752727		FD028 Norfolk Fire Dist	106,600 TO M		
	DEED BOOK 865 PG-1078					
	FULL MARKET VALUE	130,000				

32.002-3-13	705 CR 38			32.002-3-13		*****
LaCourse Gary A	210 1 Family Res		Basic Star 41854	0	0	1- 14- 9
LaCourse Joyce M	Norwood-Norfolk 406201	12,200	COUNTY TAXABLE VALUE	110,500		24,600
705 County Route 38	454x590x98x640	110,500	TOWN TAXABLE VALUE	110,500		
Norfolk, NY 13667	Vacant Land-Plumbrook Rd		SCHOOL TAXABLE VALUE	85,900		
	FRNT 454.00 DPTH 590.00		FD028 Norfolk Fire Dist	110,500 TO M		
	ACRES 3.90		WD004 Raymondville Water	110,500 TO M		
	EAST-0332744 NRTH-1752458					
PRIOR OWNER ON 3/01/2015	DEED BOOK 2015 PG-640					
LaCourse Gary A	FULL MARKET VALUE	134,756				

STATE OF NEW YORK
COUNTY - St Lawrence
TOWN - Norfolk
SWIS - 406289

2 0 1 5 T E N T A T I V E A S S E S S M E N T R O L L
T A X A B L E SECTION OF THE ROLL - 1

PAGE 459
VALUATION DATE-JUL 01, 2014
TAXABLE STATUS DATE-MAR 01, 2015

TAX MAP NUMBER SEQUENCE
UNIFORM PERCENT OF VALUE IS 082.00
UNIFORM PERCENT OF VALUE IS 082.00

TAX MAP PARCEL NUMBER	PROPERTY LOCATION & CLASS	ASSESSMENT	EXEMPTION CODE	COUNTY	TOWN	SCHOOL
CURRENT OWNERS NAME	SCHOOL DISTRICT	LAND	TAX DESCRIPTION	TAXABLE VALUE		
CURRENT OWNERS ADDRESS	PARCEL SIZE/GRID COORD	TOTAL	SPECIAL DISTRICTS	ACCOUNT NO.		
***** 32.002-3-14 *****						
32.002-3-14	CR 38					1- 76-14
Harvey Floyd E	314 Rural vac<10		COUNTY TAXABLE VALUE	4,000		
724 County Route 38	Norwood-Norfolk 406201	4,000	TOWN TAXABLE VALUE	4,000		
Norfolk, NY 13667	Vacant Land-Plumbrook Rd	4,000	SCHOOL TAXABLE VALUE	4,000		
	FRNT 100.00 DPTH 200.00		FD028 Norfolk Fire Dist	4,000 TO M		
	ACRES 0.46					
	EAST-0333354 NRTH-1752228					
	DEED BOOK 2013 PG-14265					
	FULL MARKET VALUE	4,878				
***** 32.002-3-15 *****						
32.002-3-15	CR 38					1-116- 7
Shyne Walter	314 Rural vac<10		COUNTY TAXABLE VALUE	5,200		
Shyne Jean	Norwood-Norfolk 406201	5,200	TOWN TAXABLE VALUE	5,200		
737 County Route 38	Vacant-Plumbrook Rd	5,200	SCHOOL TAXABLE VALUE	5,200		
Norfolk, NY 13667	FRNT 170.00 DPTH 200.00		FD028 Norfolk Fire Dist	5,200 TO M		
	ACRES 0.91					
	EAST-0333102 NRTH-1752353					
	DEED BOOK 944 PG-173					
	FULL MARKET VALUE	6,341				
***** 32.002-3-16 *****						
32.002-3-16	675 CR 38					1- 12-14.1
Clark Jason A	314 Rural vac<10		COUNTY TAXABLE VALUE	7,600		
Clark Arthur C Jr	Norwood-Norfolk 406201	7,600	TOWN TAXABLE VALUE	7,600		
PO Box 298	Res-Plumbrook Rd	7,600	SCHOOL TAXABLE VALUE	7,600		
Norfolk, NY 13667	190x180x180x150 .5Ar		FD028 Norfolk Fire Dist	7,600 TO M		
	FRNT 190.00 DPTH 165.00		LT022 Norfolk Light	7,600 TO M		
	EAST-0331872 NRTH-1752225		WD004 Raymondville Water	7,600 TO M		
	DEED BOOK 2008 PG-22183					
	FULL MARKET VALUE	9,268				
***** 32.002-3-17 *****						
32.002-3-17	8324 SH 56					1- 91-11
Coller Richard P	210 1 Family Res		VET WAR C 41122	0	9,840	0
Coller Tara T	Norwood-Norfolk 406201	6,500	VET WAR T 41123	0	0	7,380
PO Box 284	300x230x318x235	77,800	RPTL466_f 41691	0	2,460	2,460
Raymondville, NY 13678	FRNT 300.00 DPTH 233.00		Basic Star 41854	0	0	0
	ACRES 1.70					24,600
	EAST-0331908 NRTH-1752475		COUNTY TAXABLE VALUE	65,500		
	DEED BOOK 2013 PG-11232		TOWN TAXABLE VALUE	67,960		
	FULL MARKET VALUE	94,878	SCHOOL TAXABLE VALUE	53,200		
			FD028 Norfolk Fire Dist	77,800 TO M		
			WD004 Raymondville Water	77,800 TO M		

STATE OF NEW YORK
 COUNTY - St Lawrence
 TOWN - Norfolk
 SWIS - 406289

2 0 1 5 T E N T A T I V E A S S E S S M E N T R O L L
 T A X A B L E SECTION OF THE ROLL - 1

PAGE 460
 VALUATION DATE-JUL 01, 2014
 TAXABLE STATUS DATE-MAR 01, 2015

TAX MAP NUMBER SEQUENCE
 UNIFORM PERCENT OF VALUE IS 082.00
 UNIFORM PERCENT OF VALUE IS 082.00

TAX MAP PARCEL NUMBER	PROPERTY LOCATION & CLASS	ASSESSMENT	EXEMPTION CODE	COUNTY	TOWN	SCHOOL
CURRENT OWNERS NAME	SCHOOL DISTRICT	LAND	TAX DESCRIPTION	TAXABLE VALUE		
CURRENT OWNERS ADDRESS	PARCEL SIZE/GRID COORD	TOTAL	SPECIAL DISTRICTS	ACCOUNT NO.		
***** 32.002-3-18.1 *****						
685,687	CR 38					1- 91-10.1
32.002-3-18.1	270 Mfg housing		Basic Star 41854	0	0	0 24,600
Baker Anna R	Norwood-Norfolk 406201	6,500	COUNTY TAXABLE VALUE		74,700	
PO Box 399	254x187x56x249x220x394	74,700	TOWN TAXABLE VALUE		74,700	
Norfolk, NY 13667	FRNT 254.00 DPTH 394.00		SCHOOL TAXABLE VALUE		50,100	
	ACRES 1.80		FD028 Norfolk Fire Dist		74,700	TO M
	EAST-0332112 NRTH-1752396		WD004 Raymondville Water		74,700	TO M
	DEED BOOK 1078 PG-802					
	FULL MARKET VALUE	91,098				
***** 32.002-3-18.2 *****						
8330	SH 56					1- 91-10.2
32.002-3-18.2	210 1 Family Res		Basic Star 41854	0	0	0 24,600
Bandy Gary W	Norwood-Norfolk 406201	6,800	COUNTY TAXABLE VALUE		67,800	
Bandy Yvonne	129x451xvar Ranch	67,800	TOWN TAXABLE VALUE		67,800	
8330 State Highway 56	FRNT 129.00 DPTH		SCHOOL TAXABLE VALUE		43,200	
Norfolk, NY 13667	ACRES 1.69		FD028 Norfolk Fire Dist		67,800	TO M
	EAST-0332004 NRTH-1752687		WD004 Raymondville Water		67,800	TO M
	DEED BOOK 928 PG-00602					
	FULL MARKET VALUE	82,683				
***** 32.002-3-21 *****						
8352	SH 56					1- 91- 8.2
32.002-3-21	210 1 Family Res		RPTL466_f 41691	0	2,460	2,460 0
Bush Adrian J	Norwood-Norfolk 406201	6,600	Basic Star 41854	0	0	0 24,600
8352 State Highway 56	Ranch	44,100	COUNTY TAXABLE VALUE		41,640	
Norfolk, NY 13667	FRNT 200.00 DPTH		TOWN TAXABLE VALUE		41,640	
	ACRES 2.00		SCHOOL TAXABLE VALUE		19,500	
	EAST-0332089 NRTH-1753286		FD028 Norfolk Fire Dist		44,100	TO M
	DEED BOOK 1998 PG-15745		WD004 Raymondville Water		44,100	TO M
	FULL MARKET VALUE	53,780				
***** 32.002-3-22 *****						
8358	SH 56					1-131- 5
32.002-3-22	270 Mfg housing		COUNTY TAXABLE VALUE		20,000	
Ward Charlotte (LU)	Norwood-Norfolk 406201	6,700	TOWN TAXABLE VALUE		20,000	
C/O Jerry Ward	200x466x200x472	20,000	SCHOOL TAXABLE VALUE		20,000	
751 Hammill Rd	ACRES 2.20		FD028 Norfolk Fire Dist		20,000	TO M
Massena, NY 13662-3337	EAST-0332097 NRTH-1753471		WD004 Raymondville Water		20,000	TO M
	DEED BOOK 2003 PG-15094					
	FULL MARKET VALUE	24,390				
***** 32.002-3-24 *****						
8368	SH 56					1- 91- 8.1
32.002-3-24	210 1 Family Res		VET COM C 41132	0	16,400	0 0
Murray Jerry P	Norwood-Norfolk 406201	6,900	VET COM T 41133	0	0	12,300 0
PO Box 319	ACRES 2.80	80,700	Enhanced S 41834	0	0	0 53,550
Norfolk, NY 13667	EAST-0332117 NRTH-1753686		COUNTY TAXABLE VALUE		64,300	
	DEED BOOK 919 PG-00481		TOWN TAXABLE VALUE		68,400	
	FULL MARKET VALUE	98,415	SCHOOL TAXABLE VALUE		27,150	
			FD028 Norfolk Fire Dist		80,700	TO M
			WD004 Raymondville Water		80,700	TO M

STATE OF NEW YORK
COUNTY - St Lawrence
TOWN - Norfolk
SWIS - 406289

2 0 1 5 T E N T A T I V E A S S E S S M E N T R O L L
T A X A B L E SECTION OF THE ROLL - 1

PAGE 461
VALUATION DATE-JUL 01, 2014
TAXABLE STATUS DATE-MAR 01, 2015

TAX MAP NUMBER SEQUENCE
UNIFORM PERCENT OF VALUE IS 082.00
UNIFORM PERCENT OF VALUE IS 082.00

TAX MAP PARCEL NUMBER	PROPERTY LOCATION & CLASS	ASSESSMENT	EXEMPTION CODE	COUNTY	TOWN	SCHOOL
CURRENT OWNERS NAME	SCHOOL DISTRICT	LAND	TAX DESCRIPTION	TAXABLE VALUE		
CURRENT OWNERS ADDRESS	PARCEL SIZE/GRID COORD	TOTAL	SPECIAL DISTRICTS	ACCOUNT NO.		

8380	SH 56			32.002-3-25		*****
32.002-3-25	210 1 Family Res		Enhanced S 41834	0	0	1- 98- 9
Richards John	Norwood-Norfolk 406201	7,000	COUNTY TAXABLE VALUE		91,500	53,550
Richards Bonnie	Electric Easement 2003/20	91,500	TOWN TAXABLE VALUE		91,500	
PO Box 376	Log House		SCHOOL TAXABLE VALUE		37,950	
Norfolk, NY 13667	FRNT 257.00 DPTH		FD028 Norfolk Fire Dist		91,500 TO M	
	ACRES 3.20		WD004 Raymondville Water		91,500 TO M	
	EAST-0332152 NRTH-1753955					
	DEED BOOK 907 PG-00830					
	FULL MARKET VALUE	111,585				

697	CR 38			32.002-3-26.1		*****
32.002-3-26.1	210 1 Family Res		Basic Star 41854	0	0	1- 12-12.1
Slate George R	Norwood-Norfolk 406201	12,000	COUNTY TAXABLE VALUE		124,300	24,600
Slate Jan M	Split Level-Plumbrook Rd	124,300	TOWN TAXABLE VALUE		124,300	
697 County Route 38	FRNT 413.00 DPTH		SCHOOL TAXABLE VALUE		99,700	
Norfolk, NY 13667	ACRES 3.40 BANK8888830		FD028 Norfolk Fire Dist		124,300 TO M	
	EAST-0332382 NRTH-1752366		WD004 Raymondville Water		124,300 TO M	
	DEED BOOK 2014 PG-15198					
	FULL MARKET VALUE	151,585				

8344	SH 56			32.002-3-26.311		*****
32.002-3-26.311	240 Rural res		Enhanced S 41834	0	0	1- 62-10
LaDue Charles	Norwood-Norfolk 406201	14,000	COUNTY TAXABLE VALUE		72,700	53,550
LaDue Marilyn	Also 984/912	72,700	TOWN TAXABLE VALUE		72,700	
PO Box 164	FRNT 500.00 DPTH		SCHOOL TAXABLE VALUE		19,150	
Raymondville, NY 13678	ACRES 25.10		FD028 Norfolk Fire Dist		72,700 TO M	
	EAST-0332712 NRTH-1753570		WD004 Raymondville Water		72,700 TO M	
	DEED BOOK 00853 PG-00183					
	FULL MARKET VALUE	88,659				

	SH 56			32.002-3-27.1		*****
32.002-3-27.1	311 Res vac land		COUNTY TAXABLE VALUE		6,400	1- 91- 9
Richards John	Norwood-Norfolk 406201	6,400	TOWN TAXABLE VALUE		6,400	
Richards Bonnie	Electric easement 22736	6,400	SCHOOL TAXABLE VALUE		6,400	
PO Box 376	Also See 1007/145		FD028 Norfolk Fire Dist		6,400 TO M	
Norfolk, NY 13667-0376	ACRES 7.20		WD004 Raymondville Water		6,400 TO M	
	EAST-0332194 NRTH-1754244					
	DEED BOOK 918 PG-00786					
	FULL MARKET VALUE	7,805				

STATE OF NEW YORK
COUNTY - St Lawrence
TOWN - Norfolk
SWIS - 406289

2 0 1 5 T E N T A T I V E A S S E S S M E N T R O L L
T A X A B L E SECTION OF THE ROLL - 1

PAGE 462
VALUATION DATE-JUL 01, 2014
TAXABLE STATUS DATE-MAR 01, 2015

TAX MAP NUMBER SEQUENCE
UNIFORM PERCENT OF VALUE IS 082.00
UNIFORM PERCENT OF VALUE IS 082.00

TAX MAP PARCEL NUMBER	PROPERTY LOCATION & CLASS	ASSESSMENT	EXEMPTION CODE	COUNTY	TOWN	SCHOOL
CURRENT OWNERS NAME	SCHOOL DISTRICT	LAND	TAX DESCRIPTION	TAXABLE VALUE		
CURRENT OWNERS ADDRESS	PARCEL SIZE/GRID COORD	TOTAL	SPECIAL DISTRICTS			ACCOUNT NO.

32.002-3-28	8416 SH 56					32.002-3-28 *****
Bush Walter	210 1 Family Res		COUNTY TAXABLE VALUE	41,900		1- 65- 4
8416 State Highway 56	Norwood-Norfolk 406201	7,000	TOWN TAXABLE VALUE	41,900		
Norfolk, NY 13667	2.00d	41,900	SCHOOL TAXABLE VALUE	41,900		
	ACRES 3.10		FD028 Norfolk Fire Dist	41,900 TO M		
	EAST-0332144 NRTH-1754658		WD004 Raymondville Water	41,900 TO M		
	DEED BOOK 2008 PG-9744					
	FULL MARKET VALUE	51,098				

32.002-3-29	8418 SH 56					32.002-3-29 *****
Phillips Roy	270 Mfg housing		Dis & Lim 41930	0	8,000	8,000
Phillips Joan	Norwood-Norfolk 406201	6,500	Basic Star 41854	0	0	8,000
8418 State Highway 56	.82A	16,000	COUNTY TAXABLE VALUE	8,000		
Norfolk, NY 13667-3299	1ar 118x304x118x305 Trlr		TOWN TAXABLE VALUE	8,000		
	FRNT 118.00 DPTH 305.00		SCHOOL TAXABLE VALUE	0		
	EAST-0033220 NRTH-0175521		FD028 Norfolk Fire Dist	16,000 TO M		
	DEED BOOK 2011 PG-9160		WD004 Raymondville Water	16,000 TO M		
	FULL MARKET VALUE	19,512				

32.002-3-31.12	776 CR 38					32.002-3-31.12 *****
Gladding Eric M	210 1 Family Res		Basic Star 41854	0	0	24,600
Gladding Andrea L	Norwood-Norfolk 406201	10,300	COUNTY TAXABLE VALUE	86,400		
776 County Route 38	FRNT 365.00 DPTH 1140.00	86,400	TOWN TAXABLE VALUE	86,400		
Norfolk, NY 13667	ACRES 9.60 BANK8888869		SCHOOL TAXABLE VALUE	61,800		
	EAST-0334504 NRTH-1752430		AG002 Ag Dist #2	.00 MT		
	DEED BOOK 2012 PG-684		FD028 Norfolk Fire Dist	86,400 TO M		
	FULL MARKET VALUE	105,366				

32.002-3-31.13	CR 38					32.002-3-31.13 *****
Harvey Floyd E	323 Vacant rural		COUNTY TAXABLE VALUE	12,100		
724 County Route 38	Norwood-Norfolk 406201	12,100	TOWN TAXABLE VALUE	12,100		
Norfolk, NY 13667	FRNT 404.00 DPTH	12,100	SCHOOL TAXABLE VALUE	12,100		
	ACRES 43.50		AG002 Ag Dist #2	.00 MT		
	EAST-0333845 NRTH-1752175		FD028 Norfolk Fire Dist	12,100 TO M		
	DEED BOOK 2012 PG-687					
	FULL MARKET VALUE	14,756				

32.002-3-31.14	775 CR 38					32.002-3-31.14 *****
Norris Richard A	312 Vac w/imprv		COUNTY TAXABLE VALUE	21,000		
30 Dover St	Norwood-Norfolk 406201	1,000	TOWN TAXABLE VALUE	21,000		
Massena, NY 13662	FRNT 200.00 DPTH 213.00	21,000	SCHOOL TAXABLE VALUE	21,000		
	ACRES 1.00		AG002 Ag Dist #2	.00 MT		
	EAST-0334028 NRTH-1753037		FD028 Norfolk Fire Dist	21,000 TO M		
	DEED BOOK 2010 PG-7363					
	FULL MARKET VALUE	25,610				

STATE OF NEW YORK
COUNTY - St Lawrence
TOWN - Norfolk
SWIS - 406289

2 0 1 5 T E N T A T I V E A S S E S S M E N T R O L L
T A X A B L E SECTION OF THE ROLL - 1

PAGE 463
VALUATION DATE-JUL 01, 2014
TAXABLE STATUS DATE-MAR 01, 2015

TAX MAP NUMBER SEQUENCE
UNIFORM PERCENT OF VALUE IS 082.00
UNIFORM PERCENT OF VALUE IS 082.00

TAX MAP PARCEL NUMBER	PROPERTY LOCATION & CLASS	ASSESSMENT	EXEMPTION CODE	COUNTY	TOWN	SCHOOL
CURRENT OWNERS NAME	SCHOOL DISTRICT	LAND	TAX DESCRIPTION	TAXABLE VALUE		
CURRENT OWNERS ADDRESS	PARCEL SIZE/GRID COORD	TOTAL	SPECIAL DISTRICTS	ACCOUNT NO.		
***** 32.002-3-31.15 *****						
	CR 38					
32.002-3-31.15	311 Res vac land		COUNTY TAXABLE VALUE	5,070		
Norris Richard A	Norwood-Norfolk 406201	5,070	TOWN TAXABLE VALUE	5,070		
30 Dover St	FRNT 338.00 DPTH 213.00	5,070	SCHOOL TAXABLE VALUE	5,070		
Massena, NY 13662	ACRES 1.70		AG002 Ag Dist #2	.00 MT		
	EAST-0334249 NRTH-1753178		FD028 Norfolk Fire Dist	5,070 TO M		
	DEED BOOK 2010 PG-19033					
	FULL MARKET VALUE	6,183				
***** 32.002-3-31.111 *****						
	780 CR 38					1-119- 4.1
32.002-3-31.111	312 Vac w/imprv		COUNTY TAXABLE VALUE	60,800		
Lacroix Constance M	Norwood-Norfolk 406201	10,800	TOWN TAXABLE VALUE	60,800		
35444 Chancey Rd	FRNT 750.00 DPTH	60,800	SCHOOL TAXABLE VALUE	60,800		
Zephyrhills, FL 33541-5004	ACRES 12.70		AG002 Ag Dist #2	.00 MT		
	EAST-0334694 NRTH-1752931		FD028 Norfolk Fire Dist	60,800 TO M		
	DEED BOOK 1071 PG-412					
	FULL MARKET VALUE	74,146				
***** 32.002-3-31.112 *****						
	CR 38					
32.002-3-31.112	323 Vacant rural		COUNTY TAXABLE VALUE	14,000		
Desclos James	Norwood-Norfolk 406201	14,000	TOWN TAXABLE VALUE	14,000		
431 Old Market Rd	FRNT 327.00 DPTH	14,000	SCHOOL TAXABLE VALUE	14,000		
Norfolk, NY 13667	ACRES 25.30		AG002 Ag Dist #2	.00 MT		
	EAST-0335342 NRTH-1752120		FD028 Norfolk Fire Dist	14,000 TO M		
	DEED BOOK 2012 PG-4169					
	FULL MARKET VALUE	17,073				
***** 32.002-3-32.112 *****						
	815 CR 38					
32.002-3-32.112	210 1 Family Res		VET COM CT 41131	0	9,100	9,100
Raymonda Richard H	Norwood-Norfolk 406201	6,400	Basic Star 41854	0	0	0
PO Box 512	See 2012-11272 easement	36,400	COUNTY TAXABLE VALUE		27,300	24,600
Norfolk, NY 13667	FRNT 600.00 DPTH 525.00		TOWN TAXABLE VALUE		27,300	
	ACRES 7.10		SCHOOL TAXABLE VALUE		11,800	
	EAST-0335106 NRTH-1753915		AG002 Ag Dist #2		.00 MT	
	DEED BOOK 2011 PG-12536		FD028 Norfolk Fire Dist		36,400 TO M	
	FULL MARKET VALUE	44,390				
***** 32.002-3-32.121 *****						
	Off CR 38					
32.002-3-32.121	323 Vacant rural		COUNTY TAXABLE VALUE	1,000		
Deleel Phillip G	Norwood-Norfolk 406201	1,000	TOWN TAXABLE VALUE	1,000		
Deleel Charlene G	FRNT 215.00 DPTH 300.00	1,000	SCHOOL TAXABLE VALUE	1,000		
49 Birch St	ACRES 1.50		AG002 Ag Dist #2	.00 MT		
Saranac Lake, NY 12983-2323	EAST-0333378 NRTH-1752812		FD028 Norfolk Fire Dist	1,000 TO M		
	DEED BOOK 2007 PG-11215					
	FULL MARKET VALUE	1,220				

STATE OF NEW YORK
COUNTY - St Lawrence
TOWN - Norfolk
SWIS - 406289

2 0 1 5 T E N T A T I V E A S S E S S M E N T R O L L

T A X A B L E SECTION OF THE ROLL - 1

PAGE 464

VALUATION DATE-JUL 01, 2014

TAXABLE STATUS DATE-MAR 01, 2015

TAX MAP NUMBER SEQUENCE
UNIFORM PERCENT OF VALUE IS 082.00
UNIFORM PERCENT OF VALUE IS 082.00

TAX MAP PARCEL NUMBER	PROPERTY LOCATION & CLASS	ASSESSMENT	EXEMPTION CODE	COUNTY	TOWN	SCHOOL
CURRENT OWNERS NAME	SCHOOL DISTRICT	LAND	TAX DESCRIPTION	TAXABLE VALUE		
CURRENT OWNERS ADDRESS	PARCEL SIZE/GRID COORD	TOTAL	SPECIAL DISTRICTS	ACCOUNT NO.		

32.002-3-32.122	Off CR 38			32.002-3-32.122		*****
Jay Jeffrey A	314 Rural vac<10		COUNTY TAXABLE VALUE	500		
226 Lakeshore Dr	Norwood-Norfolk 406201	500	TOWN TAXABLE VALUE	500		
Norwood, NY 13668-3201	FRNT 100.00 DPTH 250.00	500	SCHOOL TAXABLE VALUE	500		
	EAST-0333493 NRTH-1752927		AG002 Ag Dist #2	.00 MT		
	DEED BOOK 2011 PG-15220		FD028 Norfolk Fire Dist	500 TO M		
	FULL MARKET VALUE	610				

32.002-3-34.1	Old Market Rd			32.002-3-34.1		*****
Corbin William R	322 Rural vac>10		COUNTY TAXABLE VALUE	3,000		
19 Butler Ln	Norwood-Norfolk 406201	3,000	TOWN TAXABLE VALUE	3,000		
Underhill, VT 05489-9701	ACRES 7.10	3,000	SCHOOL TAXABLE VALUE	3,000		
	EAST-0335055 NRTH-1754925		FD028 Norfolk Fire Dist	3,000 TO M		
	DEED BOOK 2013 PG-10019					
	FULL MARKET VALUE	3,659				

32.002-3-34.21	785 CR 38			32.002-3-34.21		*****
Lauzon Gerald R	210 1 Family Res		COUNTY TAXABLE VALUE	200,000		
PO Box 125	Norwood-Norfolk 406201	25,000	TOWN TAXABLE VALUE	200,000		
Raymondville, NY 13678	FRNT 898.00 DPTH	200,000	SCHOOL TAXABLE VALUE	200,000		
	ACRES 55.80		FD028 Norfolk Fire Dist	200,000 TO M		
	EAST-0334350 NRTH-1753903					
	DEED BOOK 2013 PG-10831					
	FULL MARKET VALUE	243,902				

32.002-3-35.1	Off CR 38			32.002-3-35.1		*****
Norris Richard A	311 Res vac land		COUNTY TAXABLE VALUE	900		
30 Dover St	Norwood-Norfolk 406201	900	TOWN TAXABLE VALUE	900		
Massena, NY 13662	FRNT 338.00 DPTH 300.00	900	SCHOOL TAXABLE VALUE	900		
	ACRES 2.30		FD028 Norfolk Fire Dist	900 TO M		
	EAST-0334101 NRTH-1753591					
	DEED BOOK 2010 PG-19033					
	FULL MARKET VALUE	1,098				

32.002-3-35.2	Off CR 38			32.002-3-35.2		*****
Norris Richard A	314 Rural vac<10		COUNTY TAXABLE VALUE	3,000		
30 Dover St	Norwood-Norfolk 406201	3,000	TOWN TAXABLE VALUE	3,000		
Massena, NY 13662	FRNT 543.00 DPTH 300.00	3,000	SCHOOL TAXABLE VALUE	3,000		
	ACRES 3.80		FD028 Norfolk Fire Dist	3,000 TO M		
	EAST-0333743 NRTH-1753134					
	DEED BOOK 2010 PG-7363					
	FULL MARKET VALUE	3,659				

STATE OF NEW YORK
COUNTY - St Lawrence
TOWN - Norfolk
SWIS - 406289

2 0 1 5 T E N T A T I V E A S S E S S M E N T R O L L
T A X A B L E SECTION OF THE ROLL - 1

PAGE 465
VALUATION DATE-JUL 01, 2014
TAXABLE STATUS DATE-MAR 01, 2015

TAX MAP NUMBER SEQUENCE
UNIFORM PERCENT OF VALUE IS 082.00
UNIFORM PERCENT OF VALUE IS 082.00

TAX MAP PARCEL NUMBER	PROPERTY LOCATION & CLASS	ASSESSMENT	EXEMPTION CODE	COUNTY	TOWN	SCHOOL
CURRENT OWNERS NAME	SCHOOL DISTRICT	LAND	TAX DESCRIPTION	TAXABLE VALUE		
CURRENT OWNERS ADDRESS	PARCEL SIZE/GRID COORD	TOTAL	SPECIAL DISTRICTS	ACCOUNT NO.		
***** 32.002-3-36.1 *****						
32.002-3-36.1	431 Old Market Rd					1- 58- 7.2
Desclos James C	210 1 Family Res		Basic Star 41854	0	0	24,600
431 Old Market Rd	Norwood-Norfolk 406201	29,300	COUNTY TAXABLE VALUE		69,300	
Norfolk, NY 13667	FRNT 2610.00 DPTH	69,300	TOWN TAXABLE VALUE		69,300	
	ACRES 97.40		SCHOOL TAXABLE VALUE		44,700	
	EAST-0336336 NRTH-1752611		AG002 Ag Dist #2		.00 MT	
	DEED BOOK 2001 PG-20384		FD028 Norfolk Fire Dist		69,300 TO M	
	FULL MARKET VALUE	84,512				
***** 32.002-3-37 *****						
32.002-3-37	714 CR 38					1- 15-15.4
Premo Mark W	210 1 Family Res		VET WAR C 41122	0	9,840	0
Premo Susan	Norwood-Norfolk 406201	8,200	VET WAR T 41123	0	0	7,380
714 County Route 38	Doublewide	91,500	Basic Star 41854	0	0	24,600
Norfolk, NY 13667	150x276x269x250		COUNTY TAXABLE VALUE		81,660	
	FRNT 150.00 DPTH		TOWN TAXABLE VALUE		84,120	
	ACRES 1.10		SCHOOL TAXABLE VALUE		66,900	
	EAST-0332877 NRTH-1752080		FD028 Norfolk Fire Dist		91,500 TO M	
	DEED BOOK 2002 PG-15827					
	FULL MARKET VALUE	111,585				
***** 32.002-3-38 *****						
32.002-3-38	708 CR 38					1- 15-15.2
Reid Paulette M	210 1 Family Res		VET COM C 41132	0	14,175	0
708 County Route 38	Norwood-Norfolk 406201	7,600	VET COM T 41133	0	0	12,300
Norfolk, NY 13667	ACRES 0.86	56,700	Enhanced S 41834	0	0	53,550
	EAST-0332703 NRTH-1752053		COUNTY TAXABLE VALUE		42,525	
	DEED BOOK 2000 PG-16369		TOWN TAXABLE VALUE		44,400	
	FULL MARKET VALUE	69,146	SCHOOL TAXABLE VALUE		3,150	
			FD028 Norfolk Fire Dist		56,700 TO M	
			WD004 Raymondville Water		56,700 TO M	
***** 32.002-3-39 *****						
32.002-3-39	704 CR 38					1- 15-15.3
Alexander Kipper J	210 1 Family Res		Basic Star 41854	0	0	24,600
Alexander Tiffany	Norwood-Norfolk 406201	7,700	COUNTY TAXABLE VALUE		60,400	
704 County Route 38	FRNT 150.00 DPTH 250.00	60,400	TOWN TAXABLE VALUE		60,400	
Norfolk, NY 13667	ACRES 0.86		SCHOOL TAXABLE VALUE		35,800	
	EAST-0332544 NRTH-1752040		FD028 Norfolk Fire Dist		60,400 TO M	
	DEED BOOK 2014 PG-9603		WD004 Raymondville Water		60,400 TO M	
	FULL MARKET VALUE	73,659				
***** 32.002-3-40 *****						
32.002-3-40	869 CR 38					24,600
Dumas Richard A	210 1 Family Res		Basic Star 41854	0	0	24,600
Dumas Theresa M	Norwood-Norfolk 406201	11,600	COUNTY TAXABLE VALUE		46,600	
PO Box 109	FRNT 260.00 DPTH 350.00	46,600	TOWN TAXABLE VALUE		46,600	
Norfolk, NY 13667	ACRES 7.40		SCHOOL TAXABLE VALUE		22,000	
	EAST-0335858 NRTH-1754723		AG002 Ag Dist #2		.00 MT	
	DEED BOOK 2006 PG-13457		FD028 Norfolk Fire Dist		46,600 TO M	
	FULL MARKET VALUE	56,829				

STATE OF NEW YORK
 COUNTY - St Lawrence
 TOWN - Norfolk
 SWIS - 406289

2 0 1 5 T E N T A T I V E A S S E S S M E N T R O L L
 T A X A B L E SECTION OF THE ROLL - 1

PAGE 466
 VALUATION DATE-JUL 01, 2014
 TAXABLE STATUS DATE-MAR 01, 2015

TAX MAP NUMBER SEQUENCE
 UNIFORM PERCENT OF VALUE IS 082.00
 UNIFORM PERCENT OF VALUE IS 082.00

TAX MAP PARCEL NUMBER	PROPERTY LOCATION & CLASS	ASSESSMENT	EXEMPTION CODE	COUNTY	TOWN	SCHOOL
CURRENT OWNERS NAME	SCHOOL DISTRICT	LAND	TAX DESCRIPTION	TAXABLE VALUE		
CURRENT OWNERS ADDRESS	PARCEL SIZE/GRID COORD	TOTAL	SPECIAL DISTRICTS	ACCOUNT NO.		

32.002-3-41	532 Old Market Rd			32.002-3-41		1-109-10
Henry Keitha	270 Mfg housing		Aged - All 41800	0	6,250	6,250
PO Box 55	Norwood-Norfolk 406201	7,500	Enhanced S 41834	0	0	0
Norfolk, NY 13667	1970 12X70 Trailer	12,500	COUNTY TAXABLE VALUE		6,250	
	FRNT 150.00 DPTH 200.00		TOWN TAXABLE VALUE		6,250	
	EAST-0336361 NRTH-1753933		SCHOOL TAXABLE VALUE		0	
	DEED BOOK 940 PG-00743		AG002 Ag Dist #2		.00 MT	
	FULL MARKET VALUE	15,244	FD028 Norfolk Fire Dist		12,500 TO M	

32.002-4-1.1	SH 56			32.002-4-1.1		1- 57-14
Butch's Auto LLC	330 Vacant comm		COUNTY TAXABLE VALUE		4,600	
8405 State Highway 56	Norwood-Norfolk 406201	4,600	TOWN TAXABLE VALUE		4,600	
Norfolk, NY 13667	Also see 2007-2450	4,600	SCHOOL TAXABLE VALUE		4,600	
	FRNT 400.00 DPTH		FD028 Norfolk Fire Dist		4,600 TO M	
	ACRES 18.50		WD004 Raymondville Water		4,600 TO M	
	EAST-0331295 NRTH-1755177					
	DEED BOOK 2014 PG-12925					
	FULL MARKET VALUE	5,610				

32.002-4-1.21	Off SH 56			32.002-4-1.21		
Despaw Roger M	330 Vacant comm		COUNTY TAXABLE VALUE		4,100	
1952 County Route 38	Norwood-Norfolk 406201	4,100	TOWN TAXABLE VALUE		4,100	
Norfolk, NY 13667	FRNT 1101.00 DPTH	4,100	SCHOOL TAXABLE VALUE		4,100	
	ACRES 16.20		FD028 Norfolk Fire Dist		4,100 TO M	
	EAST-0330412 NRTH-1755203		WD004 Raymondville Water		4,100 TO M	
	DEED BOOK 2009 PG-2486					
	FULL MARKET VALUE	5,000				

32.002-4-2.2	8405B SH 56			32.002-4-2.2		
Butch's Auto LLC	710 Manufacture		COUNTY TAXABLE VALUE		102,200	
8405 State Highway 56	Norwood-Norfolk 406201	17,500	TOWN TAXABLE VALUE		102,200	
Norfolk, NY 13667	Cement Batch Plant	102,200	SCHOOL TAXABLE VALUE		102,200	
	ACRES 4.00		FD028 Norfolk Fire Dist		102,200 TO M	
	EAST-0331060 NRTH-1754563		WD004 Raymondville Water		102,200 TO M	
	DEED BOOK 2014 PG-12925					
	FULL MARKET VALUE	124,634				

32.002-4-2.11	8405 SH 56			32.002-4-2.11		1- 58- 2
Butch's Auto LLC	475 Junkyard		COUNTY TAXABLE VALUE		110,800	
8405 State Highway 56	Norwood-Norfolk 406201	13,100	TOWN TAXABLE VALUE		110,800	
Norfolk, NY 13667	Auto Body &	110,800	SCHOOL TAXABLE VALUE		110,800	
	Repair/salvage Yard		FD028 Norfolk Fire Dist		110,800 TO M	
	FRNT 500.00 DPTH		WD004 Raymondville Water		110,800 TO M	
	ACRES 8.70					
	EAST-0331596 NRTH-1754654					
	DEED BOOK 2014 PG-12925					
	FULL MARKET VALUE	135,122				

STATE OF NEW YORK
COUNTY - St Lawrence
TOWN - Norfolk
SWIS - 406289

2 0 1 5 T E N T A T I V E A S S E S S M E N T R O L L
T A X A B L E SECTION OF THE ROLL - 1

PAGE 467
VALUATION DATE-JUL 01, 2014
TAXABLE STATUS DATE-MAR 01, 2015

TAX MAP NUMBER SEQUENCE
UNIFORM PERCENT OF VALUE IS 082.00
UNIFORM PERCENT OF VALUE IS 082.00

TAX MAP PARCEL NUMBER	PROPERTY LOCATION & CLASS	ASSESSMENT	EXEMPTION CODE	COUNTY	TOWN	SCHOOL
CURRENT OWNERS NAME	SCHOOL DISTRICT	LAND	TAX DESCRIPTION	TAXABLE VALUE		
CURRENT OWNERS ADDRESS	PARCEL SIZE/GRID COORD	TOTAL	SPECIAL DISTRICTS	ACCOUNT NO.		

32.002-4-4.1	SH 56			32.002-4-4.1	1- 58-	1.1
Butch's Auto LLC	330 Vacant comm		COUNTY TAXABLE VALUE	3,300		
8405 State Highway 56	Norwood-Norfolk 406201	3,300	TOWN TAXABLE VALUE	3,300		
Norfolk, NY 13667	2003 Electric easment-227	3,300	SCHOOL TAXABLE VALUE	3,300		
	2004-21090		FD028 Norfolk Fire Dist	3,300	TO M	
	FRNT 635.00 DPTH		WD004 Raymondville Water	3,300	TO M	
	ACRES 23.90					
	EAST-0330952 NRTH-1754078					
	DEED BOOK 2014 PG-12925					
	FULL MARKET VALUE	4,024				

32.002-4-4.2	8359 SH 56			32.002-4-4.2	1- 58-	1.2
Douglas Walton	444 Lumber yd/ml		COUNTY TAXABLE VALUE	42,900		
Douglas Florence	Norwood-Norfolk 406201	22,900	TOWN TAXABLE VALUE	42,900		
357 Scotch Settlement Rd	Electric easement Ni Mo	42,900	SCHOOL TAXABLE VALUE	42,900		
Gouverneur, NY 13642	2003-21392		FD028 Norfolk Fire Dist	42,900	TO M	
	485x1250xv 2004-21086		WD004 Raymondville Water	42,900	TO M	
	FRNT 485.00 DPTH					
	ACRES 16.20					
	EAST-0331122 NRTH-1753529					
	DEED BOOK 2013 PG-13815					
	FULL MARKET VALUE	52,317				

32.002-4-4.3	SH 56			32.002-4-4.3	1- 58-	1.3
Douglas Walton	330 Vacant comm		COUNTY TAXABLE VALUE	9,600		
Douglas Florence	Norwood-Norfolk 406201	9,600	TOWN TAXABLE VALUE	9,600		
357 Scotch Settlement Rd	300x998x392x1250	9,600	SCHOOL TAXABLE VALUE	9,600		
Gouverneur, NY 13642	FRNT 300.00 DPTH		FD028 Norfolk Fire Dist	9,600	TO M	
	ACRES 7.70		WD004 Raymondville Water	9,600	TO M	
	EAST-0331342 NRTH-1753111					
	DEED BOOK 2013 PG-13815					
	FULL MARKET VALUE	11,707				

32.002-4-5.1	8333,8333A SH 56			32.002-4-5.1	1- 60-	10
Conant Anne	210 1 Family Res		Basic Star 41854	0		24,600
8333 State Highway 56	Norwood-Norfolk 406201	12,100	COUNTY TAXABLE VALUE	40,000		
Norfolk, NY 13667	FRNT 250.00 DPTH	40,000	TOWN TAXABLE VALUE	40,000		
	ACRES 6.80 BANK8888178		SCHOOL TAXABLE VALUE	15,400		
	EAST-0331394 NRTH-1752799		FD028 Norfolk Fire Dist	40,000	TO M	
	DEED BOOK 2014 PG-17579		WD004 Raymondville Water	40,000	TO M	
	FULL MARKET VALUE	48,780				

STATE OF NEW YORK
COUNTY - St Lawrence
TOWN - Norfolk
SWIS - 406289

2 0 1 5 T E N T A T I V E A S S E S S M E N T R O L L
T A X A B L E SECTION OF THE ROLL - 1

PAGE 468
VALUATION DATE-JUL 01, 2014
TAXABLE STATUS DATE-MAR 01, 2015

TAX MAP NUMBER SEQUENCE
UNIFORM PERCENT OF VALUE IS 082.00
UNIFORM PERCENT OF VALUE IS 082.00

TAX MAP PARCEL NUMBER	PROPERTY LOCATION & CLASS	ASSESSMENT	EXEMPTION CODE	COUNTY	TOWN	SCHOOL
CURRENT OWNERS NAME	SCHOOL DISTRICT	LAND	TAX DESCRIPTION	TAXABLE VALUE		
CURRENT OWNERS ADDRESS	PARCEL SIZE/GRID COORD	TOTAL	SPECIAL DISTRICTS	ACCOUNT NO.		
***** 32.002-4-5.2 *****						
8331 SH 56						
32.002-4-5.2	210 1 Family Res		COUNTY TAXABLE VALUE	45,900		
Gushlaw Gary R	Norwood-Norfolk 406201	6,400	TOWN TAXABLE VALUE	45,900		
45 Clarkson Ave	FRNT 150.00 DPTH 200.00	45,900	SCHOOL TAXABLE VALUE	45,900		
Massena, NY 13662	EAST-0331674 NRTH-1752623		FD028 Norfolk Fire Dist	45,900 TO M		
	DEED BOOK 2009 PG-20935		WD004 Raymondville Water	45,900 TO M		
	FULL MARKET VALUE	55,976				
***** 32.002-4-6 *****						
41 Furnace St						1-106-14
32.002-4-6	230 3 Family Res		COUNTY TAXABLE VALUE	107,700		
Conger Angie M	Norwood-Norfolk 406201	7,700	TOWN TAXABLE VALUE	107,700		
Conger Fred E	3 Apt	107,700	SCHOOL TAXABLE VALUE	107,700		
56 George St	ACRES 5.00		FD028 Norfolk Fire Dist	107,700 TO M		
Massena, NY 13662	EAST-0331560 NRTH-1752353		LT022 Norfolk Light	107,700 TO M		
	DEED BOOK 2015 PG-1956		WD004 Raymondville Water	107,700 TO M		
PRIOR OWNER ON 3/01/2015	FULL MARKET VALUE	131,341	WD010 Norfolk Sewer Ext	107,700 TO M		
Conger Angie M						
***** 32.002-4-7 *****						
37 Furnace St						1- 13- 6
32.002-4-7	210 1 Family Res		VET COM C 41132	0	16,400	0
Goodwin Donna J	Norwood-Norfolk 406201	6,100	VET COM T 41133	0	0	12,300
Wojcik Richard J	FRNT 100.00 DPTH 175.00	78,800	VET DIS C 41142	0	27,580	0
PO Box 411	EAST-0331341 NRTH-1752047		VET DIS T 41143	0	0	24,600
Norfolk, NY 13667	DEED BOOK 2007 PG-20080		Basic Star 41854	0	0	24,600
	FULL MARKET VALUE	96,098	COUNTY TAXABLE VALUE	34,820		
			TOWN TAXABLE VALUE	41,900		
			SCHOOL TAXABLE VALUE	54,200		
			FD028 Norfolk Fire Dist	78,800 TO M		
			LT022 Norfolk Light	78,800 TO M		
			WD004 Raymondville Water	78,800 TO M		
			WD010 Norfolk Sewer Ext	78,800 TO M		
***** 32.002-4-8 *****						
Furnace St						1- 26-10
32.002-4-8	322 Rural vac>10		COUNTY TAXABLE VALUE	13,600		
Joseph-John Liza	Norwood-Norfolk 406201	13,600	TOWN TAXABLE VALUE	13,600		
4542 State Route 37	2003 Electric easement 22	13,600	SCHOOL TAXABLE VALUE	13,600		
Malone, NY 12953	2004-21091		FD028 Norfolk Fire Dist	13,600 TO M		
	Wet 2003/2004		LT022 Norfolk Light	13,600 TO M		
	ACRES 35.60		WD004 Raymondville Water	13,600 TO M		
	EAST-0330539 NRTH-1752654		WD010 Norfolk Sewer Ext	13,600 TO M		
	DEED BOOK 2005 PG-3104					
	FULL MARKET VALUE	16,585				

STATE OF NEW YORK
 COUNTY - St Lawrence
 TOWN - Norfolk
 SWIS - 406289

2 0 1 5 T E N T A T I V E A S S E S S M E N T R O L L

T A X A B L E SECTION OF THE ROLL - 1

VALUATION DATE-JUL 01, 2014

TAXABLE STATUS DATE-MAR 01, 2015

TAX MAP NUMBER SEQUENCE
 UNIFORM PERCENT OF VALUE IS 082.00
 UNIFORM PERCENT OF VALUE IS 082.00

TAX MAP PARCEL NUMBER	PROPERTY LOCATION & CLASS	ASSESSMENT	EXEMPTION CODE	COUNTY	TOWN	SCHOOL
CURRENT OWNERS NAME	SCHOOL DISTRICT	LAND	TAX DESCRIPTION	TAXABLE VALUE		ACCOUNT NO.
CURRENT OWNERS ADDRESS	PARCEL SIZE/GRID COORD	TOTAL	SPECIAL DISTRICTS			

32.002-4-9	Furnace St			32.002-4-9		1- 27- 1
Lam Lisa	322 Rural vac>10		COUNTY TAXABLE VALUE	5,000		
520 S Washington St Ste 604	Norwood-Norfolk 406201	5,000	TOWN TAXABLE VALUE	5,000		
Naperville, IL 60540	Land Locked-Wet	5,000	SCHOOL TAXABLE VALUE	5,000		
	FRNT 66.00 DPTH		FD028 Norfolk Fire Dist	5,000 TO M		
	ACRES 15.40		LT022 Norfolk Light	5,000 TO M		
	EAST-0330034 NRTH-1752168		WD004 Raymondville Water	5,000 TO M		
	DEED BOOK 2003 PG-15676		WD010 Norfolk Sewer Ext	5,000 TO M		
	FULL MARKET VALUE	6,098				

32.002-4-10.1	58 W High St			32.002-4-10.1		1- 59- 3
Sabad Joseph	240 Rural res		COUNTY TAXABLE VALUE	62,000		
Sabad Vicki	Norwood-Norfolk 406201	37,000	TOWN TAXABLE VALUE	62,000		
80 Riverside Dr Ste 1	Electric easement 22738	62,000	SCHOOL TAXABLE VALUE	62,000		
Canton, NY 13617-1065	ACRES 180.60		FD028 Norfolk Fire Dist	62,000 TO M		
	EAST-0328900 NRTH-1752705		LT022 Norfolk Light	62,000 TO M		
	DEED BOOK 977 PG-173		WS001 Norfolk Water&Sewer	62,000 TO M		
	FULL MARKET VALUE	75,610				

32.002-4-11	Norfolk			32.002-4-11		
Fiacco Thomas	311 Res vac land		COUNTY TAXABLE VALUE	1,000		
PO Box 240	Norwood-Norfolk 406201	1,000	TOWN TAXABLE VALUE	1,000		
Norwood, NY 13668	Electric easement 2004-21	1,000	SCHOOL TAXABLE VALUE	1,000		
	ACRES 5.90		FD028 Norfolk Fire Dist	1,000 TO M		
	EAST-0329290 NRTH-1754560					
	DEED BOOK 2001 PG-821					
	FULL MARKET VALUE	1,220				

32.002-4-12	35 Furnace St			32.002-4-12		1- 59-13
Kerr Elizabeth	210 1 Family Res		Vet Eligib 41101	0	13,327	13,327 0
35 Furnace St	Norwood-Norfolk 406201	8,300	Enhanced S 41834	0	0	0 47,200
Norfolk, NY 13667	FRNT 240.00 DPTH 180.00	47,200	COUNTY TAXABLE VALUE	33,873		
	ACRES 0.90		TOWN TAXABLE VALUE	33,873		
	EAST-0331139 NRTH-1751963		SCHOOL TAXABLE VALUE	0		
	DEED BOOK 766 PG-449		FD028 Norfolk Fire Dist	47,200 TO M		
	FULL MARKET VALUE	57,561	LT022 Norfolk Light	47,200 TO M		
			WD004 Raymondville Water	47,200 TO M		
			WD010 Norfolk Sewer Ext	47,200 TO M		

32.002-5-1	178 River Rd			32.002-5-1		1- 20- 6
Wolstenholme Randy	210 1 Family Res - WTRFNT		VET WAR C 41122	0	8,925	0 0
Wolstenholme Thelma	Norwood-Norfolk 406201	6,600	VET WAR T 41123	0	0	7,380 0
178 River Rd	125X240s	59,500	Basic Star 41854	0	0	0 24,600
Norfolk, NY 13667	FRNT 125.00 DPTH 240.00		COUNTY TAXABLE VALUE	50,575		
	ACRES 0.69		TOWN TAXABLE VALUE	52,120		
	EAST-0327432 NRTH-1755090		SCHOOL TAXABLE VALUE	34,900		
	DEED BOOK 984 PG-00487		FD028 Norfolk Fire Dist	59,500 TO M		
	FULL MARKET VALUE	72,561				

STATE OF NEW YORK
COUNTY - St Lawrence
TOWN - Norfolk
SWIS - 406289

2 0 1 5 T E N T A T I V E A S S E S S M E N T R O L L
T A X A B L E SECTION OF THE ROLL - 1

PAGE 470
VALUATION DATE-JUL 01, 2014
TAXABLE STATUS DATE-MAR 01, 2015

TAX MAP NUMBER SEQUENCE
UNIFORM PERCENT OF VALUE IS 082.00
UNIFORM PERCENT OF VALUE IS 082.00

TAX MAP PARCEL NUMBER	PROPERTY LOCATION & CLASS	ASSESSMENT	EXEMPTION CODE	COUNTY	TOWN	SCHOOL
CURRENT OWNERS NAME	SCHOOL DISTRICT	LAND	TAX DESCRIPTION	TAXABLE VALUE		
CURRENT OWNERS ADDRESS	PARCEL SIZE/GRID COORD	TOTAL	SPECIAL DISTRICTS	ACCOUNT NO.		

32.002-5-2	River Rd 314 Rural vac<10		COUNTY TAXABLE VALUE	7,000		
Blanchard Wayne	Norwood-Norfolk 406201	7,000	TOWN TAXABLE VALUE	7,000		
Blanchard Emma	FRNT 450.00 DPTH	7,000	SCHOOL TAXABLE VALUE	7,000		
165 River Rd	ACRES 2.40		FD028 Norfolk Fire Dist	7,000 TO M		
Norfolk, NY 13667	EAST-0327394 NRTH-1754812					
	DEED BOOK 888 PG-00009					
	FULL MARKET VALUE	8,537				

32.002-5-3.2	154 River Rd 210 1 Family Res - WTRFNT		COUNTY TAXABLE VALUE	81,200		
Neveroski Stephen J	Norwood-Norfolk 406201	7,000	TOWN TAXABLE VALUE	81,200		
1310 N Sea Rd	200x220x202'wfx187	81,200	SCHOOL TAXABLE VALUE	81,200		
Southampton, NY 11968	FRNT 200.00 DPTH 204.00		FD028 Norfolk Fire Dist	81,200 TO M		
	ACRES 0.90					
	EAST-0327257 NRTH-1754444					
	DEED BOOK 2008 PG-10677					
	FULL MARKET VALUE	99,024				

32.002-5-4.1	144 River Rd 270 Mfg housing - WTRFNT		Enhanced S 41834	0	0	1-111- 1
Brothers Thomas	Norwood-Norfolk 406201	6,800	COUNTY TAXABLE VALUE	73,400	0	53,550
Brothers Sallie A	FRNT 220.00 DPTH 166.00	73,400	TOWN TAXABLE VALUE	73,400		
144 River Rd	EAST-0327223 NRTH-1754237		SCHOOL TAXABLE VALUE	19,850		
Norfolk, NY 13667	DEED BOOK 2008 PG-15130		FD028 Norfolk Fire Dist	73,400 TO M		
	FULL MARKET VALUE	89,512				

32.002-5-5	136 River Rd 210 1 Family Res - WTRFNT		Basic Star 41854	0	0	1-111- 2
Rousset Russell E	Norwood-Norfolk 406201	6,200	COUNTY TAXABLE VALUE	46,100	0	24,600
Rousset Mirinda C	Old Style	46,100	TOWN TAXABLE VALUE	46,100		
136 River Rd	150wfx145x150x145		SCHOOL TAXABLE VALUE	21,500		
Norfolk, NY 13667	FRNT 150.00 DPTH 145.00		FD028 Norfolk Fire Dist	46,100 TO M		
	EAST-0327197 NRTH-1754090					
	DEED BOOK 1999 PG-8039					
	FULL MARKET VALUE	56,220				

32.002-5-6	98 River Rd 210 1 Family Res - WTRFNT		Basic Star 41854	0	0	1-103-14
McElwain Todd	Norwood-Norfolk 406201	6,700	COUNTY TAXABLE VALUE	44,000	0	24,600
98 River Rd	FRNT 204.00 DPTH 130.00	44,000	TOWN TAXABLE VALUE	44,000		
Norfolk, NY 13667	EAST-0327003 NRTH-1753054		SCHOOL TAXABLE VALUE	19,400		
	DEED BOOK 2012 PG-17813		FD028 Norfolk Fire Dist	44,000 TO M		
	FULL MARKET VALUE	53,659				

STATE OF NEW YORK
COUNTY - St Lawrence
TOWN - Norfolk
SWIS - 406289

2 0 1 5 T E N T A T I V E A S S E S S M E N T R O L L

T A X A B L E SECTION OF THE ROLL - 1

VALUATION DATE-JUL 01, 2014

TAXABLE STATUS DATE-MAR 01, 2015

TAX MAP NUMBER SEQUENCE
UNIFORM PERCENT OF VALUE IS 082.00
UNIFORM PERCENT OF VALUE IS 082.00

TAX MAP PARCEL NUMBER	PROPERTY LOCATION & CLASS	ASSESSMENT	EXEMPTION CODE	COUNTY	TOWN	SCHOOL
CURRENT OWNERS NAME	SCHOOL DISTRICT	LAND	TAX DESCRIPTION	TAXABLE VALUE		
CURRENT OWNERS ADDRESS	PARCEL SIZE/GRID COORD	TOTAL	SPECIAL DISTRICTS	ACCOUNT NO.		
***** 32.002-5-7 *****						
80A,B River Rd						1- 32- 8
32.002-5-7	311 Res vac land - WTRFNT		COUNTY TAXABLE VALUE	9,300		
Robert Leon L	Norwood-Norfolk 406201	9,300	TOWN TAXABLE VALUE	9,300		
Robert Leon L Jr	ACRES 1.10	9,300	SCHOOL TAXABLE VALUE	9,300		
PO Box 321	EAST-0326936 NRTH-1752787		FD028 Norfolk Fire Dist	9,300 TO M		
Norfolk, NY 13667	DEED BOOK 2010 PG-15802		LT022 Norfolk Light	9,300 TO M		
	FULL MARKET VALUE	11,341				
***** 32.002-5-8 *****						
52 River Rd						1- 68- 4
32.002-5-8	210 1 Family Res		VET WAR C 41122	0	6,345	0
Jochum Suzanne H	Norwood-Norfolk 406201	6,100	VET WAR T 41123	0	0	6,345
52 River Rd	See 2005-20823 easement	42,300	Enhanced S 41834	0	0	42,300
Norfolk, NY 13667	ACRES 1.20		COUNTY TAXABLE VALUE	35,955		
	EAST-0326883 NRTH-1752172		TOWN TAXABLE VALUE	35,955		
	DEED BOOK 2002 PG-14205		SCHOOL TAXABLE VALUE	0		
	FULL MARKET VALUE	51,585	FD028 Norfolk Fire Dist	42,300 TO M		
			LT022 Norfolk Light	42,300 TO M		
***** 32.002-5-9.1 *****						
55,59 River Rd						1-104- 4.1
32.002-5-9.1	210 1 Family Res		VET WAR C 41122	0	7,905	0
Seeber Colin	Norwood-Norfolk 406201	7,100	VET WAR T 41123	0	0	7,380
Seeber Sharon	FRNT 316.00 DPTH	52,700	Enhanced S 41834	0	0	52,700
59 River Rd	ACRES 3.00		COUNTY TAXABLE VALUE	44,795		
Norfolk, NY 13667	EAST-0326615 NRTH-1752028		TOWN TAXABLE VALUE	45,320		
	DEED BOOK 872 PG-903		SCHOOL TAXABLE VALUE	0		
	FULL MARKET VALUE	64,268	FD028 Norfolk Fire Dist	52,700 TO M		
			LT022 Norfolk Light	52,700 TO M		
***** 32.002-5-10 *****						
River Rd						1- 99-11
32.002-5-10	311 Res vac land		Vet Eligib 41101	0	2,250	2,250
Robert Paul	Norwood-Norfolk 406201	4,500	COUNTY TAXABLE VALUE	2,250		
2979 Grassy Lick Rd	FRNT 123.00 DPTH	4,500	TOWN TAXABLE VALUE	2,250		
Romney, WV 26757	ACRES 1.20		SCHOOL TAXABLE VALUE	4,500		
	EAST-0326610 NRTH-1752267		FD028 Norfolk Fire Dist	4,500 TO M		
	DEED BOOK 591 PG-00247		LT022 Norfolk Light	4,500 TO M		
	FULL MARKET VALUE	5,488				
***** 32.002-5-11 *****						
69 River Rd						1- 99-10
32.002-5-11	210 1 Family Res		Basic Star 41854	0	0	24,600
Smith Ricky E Sr	Norwood-Norfolk 406201	6,800	COUNTY TAXABLE VALUE	59,200		
Smith Susan	124x420x164x390	59,200	TOWN TAXABLE VALUE	59,200		
69 River Rd	1.5ar		SCHOOL TAXABLE VALUE	34,600		
Norfolk, NY 13667	FRNT 124.00 DPTH		FD028 Norfolk Fire Dist	59,200 TO M		
	ACRES 1.20		LT022 Norfolk Light	59,200 TO M		
	EAST-0326625 NRTH-1752407					
	DEED BOOK 1063 PG-892					
	FULL MARKET VALUE	72,195				

STATE OF NEW YORK
COUNTY - St Lawrence
TOWN - Norfolk
SWIS - 406289

2 0 1 5 T E N T A T I V E A S S E S S M E N T R O L L

T A X A B L E SECTION OF THE ROLL - 1

VALUATION DATE-JUL 01, 2014

TAXABLE STATUS DATE-MAR 01, 2015

TAX MAP NUMBER SEQUENCE
UNIFORM PERCENT OF VALUE IS 082.00
UNIFORM PERCENT OF VALUE IS 082.00

TAX MAP PARCEL NUMBER	PROPERTY LOCATION & CLASS	ASSESSMENT	EXEMPTION CODE	COUNTY	TOWN	SCHOOL
CURRENT OWNERS NAME	SCHOOL DISTRICT	LAND	TAX DESCRIPTION	TAXABLE VALUE		
CURRENT OWNERS ADDRESS	PARCEL SIZE/GRID COORD	TOTAL	SPECIAL DISTRICTS	ACCOUNT NO.		
***** 32.002-5-12.1 *****						
77 River Rd						1-130- 7
32.002-5-12.1	210 1 Family Res		Basic Star 41854	0	0	24,600
Smith Ricky E Jr	Norwood-Norfolk 406201	7,000	COUNTY TAXABLE VALUE		44,400	
77 River Rd	152x198x153x220	44,400	TOWN TAXABLE VALUE		44,400	
Norfolk, NY 13667	FRNT 153.00 DPTH		SCHOOL TAXABLE VALUE		19,800	
	ACRES 0.73 BANK8888869		FD028 Norfolk Fire Dist		44,400 TO M	
	EAST-0326688 NRTH-1752631		LT022 Norfolk Light		44,400 TO M	
	DEED BOOK 2010 PG-14085					
	FULL MARKET VALUE	54,146				
***** 32.002-5-13 *****						
83 River Rd						1-110-15
32.002-5-13	210 1 Family Res		VET WAR C 41122	0	5,025	0
Snow James F	Norwood-Norfolk 406201	6,000	VET WAR T 41123	0	0	5,025
83 River Rd	FRNT 99.00 DPTH 220.00	33,500	Basic Star 41854	0	0	24,600
Norfolk, NY 13667	ACRES 0.50		COUNTY TAXABLE VALUE		28,475	
	EAST-0326712 NRTH-1752739		TOWN TAXABLE VALUE		28,475	
	DEED BOOK 1020 PG-00892		SCHOOL TAXABLE VALUE		8,900	
	FULL MARKET VALUE	40,854	FD028 Norfolk Fire Dist		33,500 TO M	
			LT022 Norfolk Light		33,500 TO M	
***** 32.002-5-14.1 *****						
109,117 River Rd						1- 71- 8.11
32.002-5-14.1	116 Other stock		Basic Star 41854	0	0	24,600
Leonard Brian P	Norwood-Norfolk 406201	27,300	COUNTY TAXABLE VALUE		116,700	
Leonard Helen M	Res,barns & 1996 Dbl Wide	116,700	TOWN TAXABLE VALUE		116,700	
PO Box 616	ACRES 48.40		SCHOOL TAXABLE VALUE		92,100	
Norfolk, NY 13667	EAST-0327084 NRTH-1753621		AG002 Ag Dist #2		.00 MT	
	DEED BOOK 1013 PG-00464		FD028 Norfolk Fire Dist		116,700 TO M	
	FULL MARKET VALUE	142,317				
***** 32.002-5-14.2 *****						
River Rd						1- 71-8.12
32.002-5-14.2	322 Rural vac>10		COUNTY TAXABLE VALUE		15,200	
Burnap Leon H (LU)	Norwood-Norfolk 406201	15,200	TOWN TAXABLE VALUE		15,200	
Burnap Patricia B (LU)	ACRES 62.60	15,200	SCHOOL TAXABLE VALUE		15,200	
105 River Rd	EAST-0325153 NRTH-1753126		AG002 Ag Dist #2		.00 MT	
Norfolk, NY 13667	DEED BOOK 2011 PG-3601		FD028 Norfolk Fire Dist		15,200 TO M	
	FULL MARKET VALUE	18,537				
***** 32.002-5-15 *****						
105 River Rd						1- 19- 9
32.002-5-15	210 1 Family Res		VET WAR C 41122	0	8,700	0
Burnap Leon H (LU)	Norwood-Norfolk 406201	6,900	VET WAR T 41123	0	0	7,380
Burnap Patricia B (LU)	FRNT 132.00 DPTH 400.00	58,000	Enhanced S 41834	0	0	53,550
105 River Rd	ACRES 1.00		COUNTY TAXABLE VALUE		49,300	
Norfolk, NY 13667	EAST-0327022 NRTH-1753261		TOWN TAXABLE VALUE		50,620	
	DEED BOOK 2011 PG-3601		SCHOOL TAXABLE VALUE		4,450	
	FULL MARKET VALUE	70,732	FD028 Norfolk Fire Dist		58,000 TO M	

STATE OF NEW YORK
COUNTY - St Lawrence
TOWN - Norfolk
SWIS - 406289

2 0 1 5 T E N T A T I V E A S S E S S M E N T R O L L
T A X A B L E SECTION OF THE ROLL - 1

PAGE 473
VALUATION DATE-JUL 01, 2014
TAXABLE STATUS DATE-MAR 01, 2015

TAX MAP NUMBER SEQUENCE
UNIFORM PERCENT OF VALUE IS 082.00
UNIFORM PERCENT OF VALUE IS 082.00

TAX MAP PARCEL NUMBER	PROPERTY LOCATION & CLASS	ASSESSMENT	EXEMPTION CODE	COUNTY	TOWN	SCHOOL
CURRENT OWNERS NAME	SCHOOL DISTRICT	LAND	TAX DESCRIPTION	TAXABLE VALUE		
CURRENT OWNERS ADDRESS	PARCEL SIZE/GRID COORD	TOTAL	SPECIAL DISTRICTS	ACCOUNT NO.		

32.002-5-16.1	128,137, 165 River Rd			32.002-5-16.1	*****	*****
Blanchard Wayne	112 Dairy farm		Enhanced S 41834	0	0	0 53,550
Blanchard Emma	Norwood-Norfolk 406201	49,600	COUNTY TAXABLE VALUE		91,500	
165 River Rd	See 2008-17363 easement	91,500	TOWN TAXABLE VALUE		91,500	
Norfolk, NY 13667	1970 trailer 12x60		SCHOOL TAXABLE VALUE		37,950	
	Farm W/ Apt		AG002 Ag Dist #2		.00 MT	
	ACRES 187.20		FD028 Norfolk Fire Dist		91,500 TO M	
	EAST-0327164 NRTH-1753940					
	DEED BOOK 00970 PG-00830					
	FULL MARKET VALUE	111,585				

32.002-5-17.2	169 River Rd			32.002-5-17.2	*****	*****
Queor Robert E Jr	210 1 Family Res		Basic Star 41854	0	0	0 24,600
Queor Lori S	Norwood-Norfolk 406201	7,100	COUNTY TAXABLE VALUE		65,600	
PO Box 97	Also see 2004-19957	65,600	TOWN TAXABLE VALUE		65,600	
Norfolk, NY 13667	175x180x107x118x55x76x180		SCHOOL TAXABLE VALUE		41,000	
	FRNT 175.00 DPTH		FD028 Norfolk Fire Dist		65,600 TO M	
	ACRES 0.72					
	EAST-0327141 NRTH-1754877					
	DEED BOOK 2004 PG-19956					
	FULL MARKET VALUE	80,000				

32.002-5-18	173 River Rd			32.002-5-18	*****	*****
Keese Wesley J	270 Mfg housing		Basic Star 41854	0	0	0 19,600
Keese Lorraine C	Norwood-Norfolk 406201	7,900	COUNTY TAXABLE VALUE		19,600	
173 River Rd	Land Contract To Keese	19,600	TOWN TAXABLE VALUE		19,600	
Norfolk, NY 13667	1974 12X50 Trailer		SCHOOL TAXABLE VALUE		0	
	FRNT 216.00 DPTH 200.00		FD028 Norfolk Fire Dist		19,600 TO M	
	ACRES 1.00					
	EAST-0327179 NRTH-1755074					
	DEED BOOK 2006 PG-9105					
	FULL MARKET VALUE	23,902				

32.002-5-19	73 River Rd			32.002-5-19	*****	*****
Robert Leon	270 Mfg housing		VET WAR C 41122	0	5,820	0 0
Robert Rita A	Norwood-Norfolk 406201	5,900	VET WAR T 41123	0	0	5,820 0
PO Box 321	85x411x85x400	38,800	Enhanced S 41834	0	0	0 38,800
Norfolk, NY 13667	FRNT 85.00 DPTH 420.00		COUNTY TAXABLE VALUE		32,980	
	ACRES 0.82		TOWN TAXABLE VALUE		32,980	
	EAST-0326614 NRTH-1752511		SCHOOL TAXABLE VALUE		0	
	DEED BOOK 1069 PG-325		FD028 Norfolk Fire Dist		38,800 TO M	
	FULL MARKET VALUE	47,317	LT022 Norfolk Light		38,800 TO M	

STATE OF NEW YORK
 COUNTY - St Lawrence
 TOWN - Norfolk
 SWIS - 406289

2 0 1 5 T E N T A T I V E A S S E S S M E N T R O L L
 T A X A B L E SECTION OF THE ROLL - 1

PAGE 474
 VALUATION DATE-JUL 01, 2014
 TAXABLE STATUS DATE-MAR 01, 2015

TAX MAP NUMBER SEQUENCE
 UNIFORM PERCENT OF VALUE IS 082.00
 UNIFORM PERCENT OF VALUE IS 082.00

TAX MAP PARCEL NUMBER	PROPERTY LOCATION & CLASS	ASSESSMENT	EXEMPTION CODE-----	COUNTY-----	TOWN-----	SCHOOL
CURRENT OWNERS NAME	SCHOOL DISTRICT	LAND	TAX DESCRIPTION	TAXABLE VALUE		
CURRENT OWNERS ADDRESS	PARCEL SIZE/GRID COORD	TOTAL	SPECIAL DISTRICTS	ACCOUNT NO.		
***** 32.002-5-20.1 *****						
32.002-5-20.1	River Rd 323 Vacant rural		COUNTY TAXABLE VALUE			600
Robert Leon L	Norwood-Norfolk 406201	600	TOWN TAXABLE VALUE			600
Robert Rita A	ACRES 3.50	600	SCHOOL TAXABLE VALUE			600
PO Box 321	EAST-0326360 NRTH-1752702		AG002 Ag Dist #2			.00 MT
Norfolk, NY 13667	DEED BOOK 1068 PG-208		FD028 Norfolk Fire Dist			600 TO M
	FULL MARKET VALUE	732				

STATE OF NEW YORK
 COUNTY - St Lawrence
 TOWN - Norfolk
 SWIS - 406289

2 0 1 5 T E N T A T I V E A S S E S S M E N T R O L L
 T A X A B L E S E C T I O N O F T H E R O L L - 1
 M A P S E C T I O N - 0 3 2
 S U B - S E C T I O N - 0 0 2
 U N I F O R M P E R C E N T O F V A L U E I S 0 8 2 . 0 0

PAGE 475
 VALUATION DATE-JUL 01, 2014
 TAXABLE STATUS DATE-MAR 01, 2015
 RPS150/V04/L015
 CURRENT DATE 4/30/2015

*** S P E C I A L D I S T R I C T S U M M A R Y ***

CODE	DISTRICT NAME	TOTAL PARCELS	EXTENSION TYPE	EXTENSION VALUE	AD VALOREM VALUE	EXEMPT AMOUNT	TAXABLE VALUE
AG002	Ag Dist #2	33	MOVTAX				
FD028	Norfolk Fire D	173	TOTAL M		8443,590		8443,590
LT022	Norfolk Light	15	TOTAL M		606,600		606,600
LT023	Raymondville L	33	TOTAL M		2145,700		2145,700
WD004	Raymondville W	95	TOTAL M		5146,860		5146,860
WD010	Norfolk Sewer	5	TOTAL M		252,300		252,300
WS001	Norfolk Water&	1	TOTAL M		62,000		62,000

*** S C H O O L D I S T R I C T S U M M A R Y ***

CODE	DISTRICT NAME	TOTAL PARCELS	ASSESSED LAND	ASSESSED TOTAL	EXEMPT AMOUNT	TOTAL TAXABLE	STAR AMOUNT	STAR TAXABLE
406201	Norwood-Norfolk	173	1637,490	8443,590	38,400	8405,190	2588,650	5816,540
	S U B - T O T A L	173	1637,490	8443,590	38,400	8405,190	2588,650	5816,540
	T O T A L	173	1637,490	8443,590	38,400	8405,190	2588,650	5816,540

*** S Y S T E M C O D E S S U M M A R Y ***

NO SYSTEM EXEMPTIONS AT THIS LEVEL

*** E X E M P T I O N S U M M A R Y ***

CODE	DESCRIPTION	TOTAL PARCELS	COUNTY	TOWN	SCHOOL
41101	Vet Eligib	2	15,577	15,577	
41122	VET WAR C	15	120,255		
41123	VET WAR T	15		99,645	
41131	VET COM CT	1	9,100	9,100	
41132	VET COM C	6	91,025		
41133	VET COM T	6		72,750	
41142	VET DIS C	2	45,580		
41143	VET DIS T	2		42,600	

STATE OF NEW YORK
 COUNTY - St Lawrence
 TOWN - Norfolk
 SWIS - 406289

2 0 1 5 T E N T A T I V E A S S E S S M E N T R O L L
 T A X A B L E SECTION OF THE ROLL - 1
 M A P S E C T I O N - 032
 S U B - S E C T I O N - 002
 UNIFORM PERCENT OF VALUE IS 082.00

PAGE 476
 VALUATION DATE-JUL 01, 2014
 TAXABLE STATUS DATE-MAR 01, 2015
 RPS150/V04/L015
 CURRENT DATE 4/30/2015

*** E X E M P T I O N S U M M A R Y ***

CODE	DESCRIPTION	TOTAL PARCELS	COUNTY	TOWN	SCHOOL
41691	RPTL466_f	4	9,840	9,840	
41800	Aged - All	1	6,250	6,250	6,250
41802	Aged - Cou	1	24,150		
41803	Aged - Tow	1		24,150	
41804	Aged - Sch	1			24,150
41834	Enhanced S	23			1090,250
41854	Basic Star	63			1498,400
41930	Dis & Lim	1	8,000	8,000	8,000
41932	Dis & Lim	2	61,050		
	T O T A L	146	390,827	287,912	2627,050

*** G R A N D T O T A L S ***

ROLL SEC	DESCRIPTION	TOTAL PARCELS	ASSESSED LAND	ASSESSED TOTAL	TAXABLE COUNTY	TAXABLE TOWN	TAXABLE SCHOOL	STAR TAXABLE
1	TAXABLE	173	1637,490	8443,590	8052,763	8155,678	8405,190	5816,540

STATE OF NEW YORK
COUNTY - St Lawrence
TOWN - Norfolk
SWIS - 406289

2 0 1 5 T E N T A T I V E A S S E S S M E N T R O L L
T A X A B L E SECTION OF THE ROLL - 1

PAGE 477
VALUATION DATE-JUL 01, 2014
TAXABLE STATUS DATE-MAR 01, 2015

TAX MAP NUMBER SEQUENCE
UNIFORM PERCENT OF VALUE IS 082.00
UNIFORM PERCENT OF VALUE IS 082.00

TAX MAP PARCEL NUMBER	PROPERTY LOCATION & CLASS	ASSESSMENT	EXEMPTION CODE	COUNTY	TOWN	SCHOOL
CURRENT OWNERS NAME	SCHOOL DISTRICT	LAND	TAX DESCRIPTION	TAXABLE VALUE		
CURRENT OWNERS ADDRESS	PARCEL SIZE/GRID COORD	TOTAL	SPECIAL DISTRICTS	ACCOUNT NO.		

32.003-1-2	3624 SH 310			32.003-1-2		*****
Wright William L	240 Rural res		Basic Star 41854	0	0	1- 79-15.1
Wright Jennifer L	Norwood-Norfolk 406201	31,400	COUNTY TAXABLE VALUE		136,000	24,600
3624 State Highway 310	FRNT 1210.00 DPTH	136,000	TOWN TAXABLE VALUE		136,000	
Norfolk, NY 13667	ACRES 118.60		SCHOOL TAXABLE VALUE		111,400	
	EAST-0319978 NRTH-1751011		AG002 Ag Dist #2		.00 MT	
	DEED BOOK 2011 PG-11011		FD028 Norfolk Fire Dist		136,000 TO M	
	FULL MARKET VALUE	165,854				

32.003-1-3	Smith Rd/abandoned			32.003-1-3		*****
Molnar John J Jr	322 Rural vac>10		COUNTY TAXABLE VALUE		13,100	1- 80-13
Attn: Peter Molnar	Norwood-Norfolk 406201	13,100	TOWN TAXABLE VALUE		13,100	
9 Crabb St	Life Use-John Molnar Jr	13,100	SCHOOL TAXABLE VALUE		13,100	
Norfolk, NY 13667	Sold To Molnar,peter & Etal		AG002 Ag Dist #2		.00 MT	
	ACRES 33.00		FD028 Norfolk Fire Dist		13,100 TO M	
	EAST-0321210 NRTH-1751414					
	DEED BOOK 1014 PG-00064					
	FULL MARKET VALUE	15,976				

32.003-1-4	Smith Rd/abandoned			32.003-1-4		*****
Bregg Frank Albert	322 Rural vac>10		COUNTY TAXABLE VALUE		10,900	1- 80- 4
PO Box 391	Norwood-Norfolk 406201	10,900	TOWN TAXABLE VALUE		10,900	
Waddington, NY 13694	ACRES 40.50	10,900	SCHOOL TAXABLE VALUE		10,900	
	EAST-0322944 NRTH-1751371		AG002 Ag Dist #2		.00 MT	
	DEED BOOK 1068 PG-197		FD028 Norfolk Fire Dist		10,900 TO M	
	FULL MARKET VALUE	13,293				

32.003-1-5	Smith Rd/abandoned			32.003-1-5		*****
LaBarge John W	314 Rural vac<10		COUNTY TAXABLE VALUE		1,250	1- 75- 8.2
LaBarge Anne M	Norwood-Norfolk 406201	1,250	TOWN TAXABLE VALUE		1,250	
PO Box 23	FRNT 420.00 DPTH 660.00	1,250	SCHOOL TAXABLE VALUE		1,250	
Norfolk, NY 13667	ACRES 6.20		AG002 Ag Dist #2		.00 MT	
	EAST-0323433 NRTH-1749534		FD028 Norfolk Fire Dist		1,250 TO M	
	DEED BOOK 1095 PG-92					
	FULL MARKET VALUE	1,524				

32.003-1-6	273 CR 38			32.003-1-6		*****
Paige Richard A	210 1 Family Res		Basic Star 41854	0	0	1- 20- 5
273 County Route 38	Norwood-Norfolk 406201	13,900	COUNTY TAXABLE VALUE		68,500	24,600
Norfolk, NY 13667	Ranch & Ing Pool	68,500	TOWN TAXABLE VALUE		68,500	
	ACRES 8.82 BANK8888227		SCHOOL TAXABLE VALUE		43,900	
	EAST-0322720 NRTH-1749098		AG002 Ag Dist #2		.00 MT	
	DEED BOOK 981 PG-00829		FD028 Norfolk Fire Dist		68,500 TO M	
	FULL MARKET VALUE	83,537				

STATE OF NEW YORK
COUNTY - St Lawrence
TOWN - Norfolk
SWIS - 406289

2 0 1 5 T E N T A T I V E A S S E S S M E N T R O L L
T A X A B L E SECTION OF THE ROLL - 1

PAGE 478
VALUATION DATE-JUL 01, 2014
TAXABLE STATUS DATE-MAR 01, 2015

TAX MAP NUMBER SEQUENCE
UNIFORM PERCENT OF VALUE IS 082.00
UNIFORM PERCENT OF VALUE IS 082.00

TAX MAP PARCEL NUMBER	PROPERTY LOCATION & CLASS	ASSESSMENT	EXEMPTION CODE	COUNTY	TOWN	SCHOOL
CURRENT OWNERS NAME	SCHOOL DISTRICT	LAND	TAX DESCRIPTION	TAXABLE VALUE		
CURRENT OWNERS ADDRESS	PARCEL SIZE/GRID COORD	TOTAL	SPECIAL DISTRICTS	ACCOUNT NO.		

32.003-1-7	CR 38			32.003-1-7		1- 17-11
Bregg Francis A (LU)	322 Rural vac>10		COUNTY TAXABLE VALUE	14,000		
% Martin Bregg	Norwood-Norfolk 406201	14,000	TOWN TAXABLE VALUE	14,000		
17 Maple St	Life Use-Francis Bregg	14,000	SCHOOL TAXABLE VALUE	14,000		
Canton, NY 13617	ACRES 37.30		AG002 Ag Dist #2	.00 MT		
	EAST-0323460 NRTH-1748122		FD028 Norfolk Fire Dist	14,000 TO M		
	DEED BOOK 2014 PG-3199					
	FULL MARKET VALUE	17,073				

32.003-1-8.1	CR 38			32.003-1-8.1		
Caskinette Debra A	322 Rural vac>10		COUNTY TAXABLE VALUE	26,100		
17 E High St	Norwood-Norfolk 406201	26,100	TOWN TAXABLE VALUE	26,100		
Norfolk, NY 13667	ACRES 98.10	26,100	SCHOOL TAXABLE VALUE	26,100		
	EAST-0321700 NRTH-1749716		AG002 Ag Dist #2	.00 MT		
	DEED BOOK 2012 PG-3490		FD028 Norfolk Fire Dist	26,100 TO M		
	FULL MARKET VALUE	31,829				

32.003-1-8.2	291 CR 38			32.003-1-8.2		
Garrow Pamela A	210 1 Family Res		Basic Star 41854	0	0	24,600
291 County Route 38	Norwood-Norfolk 406201	11,700	COUNTY TAXABLE VALUE	35,300		
Norfolk, NY 13667	FRNT 260.00 DPTH 440.00	35,300	TOWN TAXABLE VALUE	35,300		
	ACRES 2.60		SCHOOL TAXABLE VALUE	10,700		
	EAST-0323181 NRTH-1749078		AG002 Ag Dist #2	.00 MT		
	DEED BOOK 2012 PG-11384		FD028 Norfolk Fire Dist	35,300 TO M		
	FULL MARKET VALUE	43,049				

32.003-1-9	201 CR 38			32.003-1-9		1- 72- 8
Lozipone Michael D	240 Rural res		Basic Star 41854	0	0	24,600
Lozipone Bonnie	Norwood-Norfolk 406201	17,700	COUNTY TAXABLE VALUE	79,500		
PO Box 27	Old Style	79,500	TOWN TAXABLE VALUE	79,500		
Norfolk, NY 13667	25 Ar Residence		SCHOOL TAXABLE VALUE	54,900		
	ACRES 26.40		AG002 Ag Dist #2	.00 MT		
	EAST-0320925 NRTH-1748796		FD028 Norfolk Fire Dist	79,500 TO M		
	DEED BOOK 1043 PG-00197					
	FULL MARKET VALUE	96,951				

32.003-1-10	CR 38			32.003-1-10		1- 85- 3
Tooley Roger	322 Rural vac>10		COUNTY TAXABLE VALUE	24,500		
Tooley Carol	Norwood-Norfolk 406201	24,500	TOWN TAXABLE VALUE	24,500		
1413 Middletree Rd	Fr Ft-1530.00	24,500	SCHOOL TAXABLE VALUE	24,500		
Joliet, IL 60433	ACRES 90.00		AG002 Ag Dist #2	.00 MT		
	EAST-0319894 NRTH-1748312		FD028 Norfolk Fire Dist	24,500 TO M		
	DEED BOOK 913 PG-00060					
	FULL MARKET VALUE	29,878				

STATE OF NEW YORK
COUNTY - St Lawrence
TOWN - Norfolk
SWIS - 406289

2 0 1 5 T E N T A T I V E A S S E S S M E N T R O L L

T A X A B L E SECTION OF THE ROLL - 1

PAGE 479
VALUATION DATE-JUL 01, 2014
TAXABLE STATUS DATE-MAR 01, 2015

TAX MAP NUMBER SEQUENCE
UNIFORM PERCENT OF VALUE IS 082.00
UNIFORM PERCENT OF VALUE IS 082.00

TAX MAP PARCEL NUMBER	PROPERTY LOCATION & CLASS	ASSESSMENT	EXEMPTION CODE	COUNTY	TOWN	SCHOOL
CURRENT OWNERS NAME	SCHOOL DISTRICT	LAND	TAX DESCRIPTION	TAXABLE VALUE		
CURRENT OWNERS ADDRESS	PARCEL SIZE/GRID COORD	TOTAL	SPECIAL DISTRICTS	ACCOUNT NO.		

32.003-1-11.1	148 CR 38			32.003-1-11.1		*****
Claffey Patrick J	270 Mfg housing		Basic Star 41854	0	0	1- 23-13.1
148 County Route 38	Norwood-Norfolk 406201	7,800	COUNTY TAXABLE VALUE		14,000	14,000
Norfolk, NY 13667	ACRES 1.10	14,000	TOWN TAXABLE VALUE		14,000	
	EAST-0320261 NRTH-1747400		SCHOOL TAXABLE VALUE		0	
	DEED BOOK 999 PG-00255		AG002 Ag Dist #2		.00 MT	
	FULL MARKET VALUE	17,073	FD028 Norfolk Fire Dist		14,000 TO M	

32.003-1-11.2	142 CR 38			32.003-1-11.2		*****
Brothers-Robinson Bobbie Jo L	270 Mfg housing		Basic Star 41854	0	0	1- 23-13.2
142 County Route 38	Norwood-Norfolk 406201	7,800	COUNTY TAXABLE VALUE		17,700	17,700
Norfolk, NY 13667	FRNT 150.00 DPTH	17,700	TOWN TAXABLE VALUE		17,700	
	ACRES 1.10		SCHOOL TAXABLE VALUE		0	
	EAST-0320137 NRTH-1747371		AG002 Ag Dist #2		.00 MT	
	DEED BOOK 2014 PG-17443		FD028 Norfolk Fire Dist		17,700 TO M	
	FULL MARKET VALUE	21,585				

32.003-1-11.3	CR 38			32.003-1-11.3		*****
Peck Joseph W	314 Rural vac<10		COUNTY TAXABLE VALUE		5,200	1-23-13.3
Wells Jacqueline M	Norwood-Norfolk 406201	5,200	TOWN TAXABLE VALUE		5,200	
PO Box 93	FRNT 134.00 DPTH	5,200	SCHOOL TAXABLE VALUE		5,200	
Norfolk, NY 13667	ACRES 1.00		AG002 Ag Dist #2		.00 MT	
	EAST-0320298 NRTH-1747113		FD028 Norfolk Fire Dist		5,200 TO M	
	DEED BOOK 2010 PG-16024					
	FULL MARKET VALUE	6,341				

32.003-1-11.4	958 Lime Hollow Rd			32.003-1-11.4		*****
Claffey Michael J	270 Mfg housing		Basic Star 41854	0	0	1-23-13.4
958 Lime Hollow Rd	Norwood-Norfolk 406201	7,700	COUNTY TAXABLE VALUE		16,300	16,300
Norfolk, NY 13667	FRNT 166.00 DPTH	16,300	TOWN TAXABLE VALUE		16,300	
	ACRES 1.00		SCHOOL TAXABLE VALUE		0	
	EAST-0320433 NRTH-1747140		AG002 Ag Dist #2		.00 MT	
	DEED BOOK 993 PG-00913		FD028 Norfolk Fire Dist		16,300 TO M	
	FULL MARKET VALUE	19,878				

32.003-1-12	152 CR 38			32.003-1-12		*****
Mitchell Melvin J	270 Mfg housing		Basic Star 41854	0	0	1-119-13
152 County Route 38	Norwood-Norfolk 406201	8,000	COUNTY TAXABLE VALUE		11,500	11,500
Norfolk, NY 13667	1970 10X60 Trlr & Garage	11,500	TOWN TAXABLE VALUE		11,500	
	196x160x175x240		SCHOOL TAXABLE VALUE		0	
	FRNT 196.00 DPTH		AG002 Ag Dist #2		.00 MT	
	ACRES 0.84		FD028 Norfolk Fire Dist		11,500 TO M	
	EAST-0320376 NRTH-1747451					
	DEED BOOK 1093 PG-870					
	FULL MARKET VALUE	14,024				

STATE OF NEW YORK
 COUNTY - St Lawrence
 TOWN - Norfolk
 SWIS - 406289

2 0 1 5 T E N T A T I V E A S S E S S M E N T R O L L
 T A X A B L E SECTION OF THE ROLL - 1

PAGE 480
 VALUATION DATE-JUL 01, 2014
 TAXABLE STATUS DATE-MAR 01, 2015

TAX MAP NUMBER SEQUENCE
 UNIFORM PERCENT OF VALUE IS 082.00
 UNIFORM PERCENT OF VALUE IS 082.00

TAX MAP PARCEL NUMBER	PROPERTY LOCATION & CLASS	ASSESSMENT	EXEMPTION CODE	COUNTY	TOWN	SCHOOL
CURRENT OWNERS NAME	SCHOOL DISTRICT	LAND	TAX DESCRIPTION	TAXABLE VALUE		ACCOUNT NO.
CURRENT OWNERS ADDRESS	PARCEL SIZE/GRID COORD	TOTAL	SPECIAL DISTRICTS			

32.003-1-13	954 Lime Hollow Rd 270 Mfg housing		Basic Star 41854	0	0	1-120- 3
Claffey Jeremy	Norwood-Norfolk 406201	14,000	COUNTY TAXABLE VALUE		17,000	17,000
954 Lime Hollow Rd	ACRES 4.90	17,000	TOWN TAXABLE VALUE		17,000	
Norfolk, NY 13667	EAST-0320744 NRTH-1747401		SCHOOL TAXABLE VALUE		0	
	DEED BOOK 2006 PG-5295		AG002 Ag Dist #2		.00 MT	
	FULL MARKET VALUE	20,732	FD028 Norfolk Fire Dist		17,000 TO M	

32.003-1-14	961 Lime Hollow Rd 312 Vac w/imprv		COUNTY TAXABLE VALUE		6,300	1- 20- 7
Peck Joseph W	Norwood-Norfolk 406201	6,000	TOWN TAXABLE VALUE		6,300	
PO Box 93	FRNT 125.00 DPTH 132.00	6,300	SCHOOL TAXABLE VALUE		6,300	
Norfolk, NY 13667	ACRES 0.38		AG002 Ag Dist #2		.00 MT	
	EAST-0320470 NRTH-1746856		FD028 Norfolk Fire Dist		6,300 TO M	
	DEED BOOK 2005 PG-10268					
	FULL MARKET VALUE	7,683				

32.003-1-15	941, 955,955a Lime Hollow Rd 271 Mfg housings		COUNTY TAXABLE VALUE		50,100	1-103- 2
Woods James P	Norwood-Norfolk 406201	18,500	TOWN TAXABLE VALUE		50,100	
935 Lime Hollow Rd	1978 14X70 & 1984 14X70	50,100	SCHOOL TAXABLE VALUE		50,100	
Norfolk, NY 13667	& 1989 14X60 (3 Mob Hm's)		AG002 Ag Dist #2		.00 MT	
	ACRES 3.20 BANK8888869		FD028 Norfolk Fire Dist		50,100 TO M	
	EAST-0320691 NRTH-1746750					
	DEED BOOK 2002 PG-9401					
	FULL MARKET VALUE	61,098				

32.003-1-16	935 Lime Hollow Rd 270 Mfg housing		Basic Star 41854	0	0	1-119-14
Woods James P	Norwood-Norfolk 406201	13,400	COUNTY TAXABLE VALUE		61,600	24,600
Woods Diane	FRNT 400.00 DPTH 406.00	61,600	TOWN TAXABLE VALUE		61,600	
935 Lime Hollow Rd	ACRES 3.10		SCHOOL TAXABLE VALUE		37,000	
Norfolk, NY 13667	EAST-0320900 NRTH-1746451		AG002 Ag Dist #2		.00 MT	
	DEED BOOK 1066 PG-365		FD028 Norfolk Fire Dist		61,600 TO M	
	FULL MARKET VALUE	75,122				

32.003-1-17.11	CR 38 321 Abandoned ag		COUNTY TAXABLE VALUE		20,000	1- 25- 8
Fetterly Jason	Norwood-Norfolk 406201	20,000	TOWN TAXABLE VALUE		20,000	
Fetterly Amber M	Also 1117/516	20,000	SCHOOL TAXABLE VALUE		20,000	
21 Jenner Rd	ACRES 100.10		AG002 Ag Dist #2		.00 MT	
Lisbon, NY 13658	EAST-0321829 NRTH-1746739		FD028 Norfolk Fire Dist		20,000 TO M	
	DEED BOOK 2010 PG-15395					
	FULL MARKET VALUE	24,390				

STATE OF NEW YORK
 COUNTY - St Lawrence
 TOWN - Norfolk
 SWIS - 406289

2 0 1 5 T E N T A T I V E A S S E S S M E N T R O L L

T A X A B L E SECTION OF THE ROLL - 1

VALUATION DATE-JUL 01, 2014

TAXABLE STATUS DATE-MAR 01, 2015

TAX MAP NUMBER SEQUENCE
 UNIFORM PERCENT OF VALUE IS 082.00
 UNIFORM PERCENT OF VALUE IS 082.00

TAX MAP PARCEL NUMBER	PROPERTY LOCATION & CLASS	ASSESSMENT	EXEMPTION CODE	COUNTY	TOWN	SCHOOL
CURRENT OWNERS NAME	SCHOOL DISTRICT	LAND	TAX DESCRIPTION	TAXABLE VALUE		
CURRENT OWNERS ADDRESS	PARCEL SIZE/GRID COORD	TOTAL	SPECIAL DISTRICTS	ACCOUNT NO.		

32.003-1-18.2	851 Lime Hollow Rd 322 Rural vac>10		COUNTY TAXABLE VALUE	10,600		
Chaney James	Norwood-Norfolk 406201	10,600	TOWN TAXABLE VALUE	10,600		
5665 Federalsburg Highway	FRNT 2224.00 DPTH 400.00	10,600	SCHOOL TAXABLE VALUE	10,600		
Federalsburg, MD 21632	ACRES 20.40		AG002 Ag Dist #2	.00 MT		
	EAST-0321587 NRTH-1745502		FD028 Norfolk Fire Dist	10,600 TO M		
	DEED BOOK 2012 PG-12733					
	FULL MARKET VALUE	12,927				

32.003-1-18.3	Lime Hollow Rd 314 Rural vac<10		COUNTY TAXABLE VALUE	5,900		
Educational Readers Service	Norwood-Norfolk 406201	5,900	TOWN TAXABLE VALUE	5,900		
% Derek Bolf	FRNT 300.00 DPTH 299.00	5,900	SCHOOL TAXABLE VALUE	5,900		
90 County Route 30	ACRES 2.70		AG002 Ag Dist #2	.00 MT		
Madrid, NY 13660	EAST-0322382 NRTH-1744353		FD028 Norfolk Fire Dist	5,900 TO M		
	DEED BOOK 2006 PG-20234					
	FULL MARKET VALUE	7,195				

32.003-1-19	807 Lime Hollow Rd				1- 32- 2	
Deshane Elmer J	210 1 Family Res		VET WAR C 41122	0	6,585	0
Deshane Janice M	Norwood-Norfolk 406201	5,700	VET WAR T 41123	0	0	6,585
PO Box 122	81x388x114x399	43,900	Enhanced S 41834	0	0	0
Norfolk, NY 13667	FRNT 81.00 DPTH 394.00		COUNTY TAXABLE VALUE	37,315		
	EAST-0322385 NRTH-1744119		TOWN TAXABLE VALUE	37,315		
	DEED BOOK 675 PG-00131		SCHOOL TAXABLE VALUE	0		
	FULL MARKET VALUE	53,537	AG002 Ag Dist #2	.00 MT		
			FD028 Norfolk Fire Dist	43,900 TO M		

32.003-1-20.1	789 Lime Hollow Rd				1- 32- 4.1	
Deshane Kevin L	210 1 Family Res		Basic Star 41854	0	0	24,600
789 Lime Hollow Rd	Norwood-Norfolk 406201	7,000	COUNTY TAXABLE VALUE	89,900		
Norfolk, NY 13667	FRNT 260.00 DPTH	89,900	TOWN TAXABLE VALUE	89,900		
	ACRES 1.80		SCHOOL TAXABLE VALUE	65,300		
	EAST-0322510 NRTH-1744061		AG002 Ag Dist #2	.00 MT		
	DEED BOOK 1999 PG-12051		FD028 Norfolk Fire Dist	89,900 TO M		
	FULL MARKET VALUE	109,634				

32.003-1-21	238,240 CR 38					
Hitsman Daniel	271 Mfg housings		Basic Star 41854	0	0	24,600
Hitsman June	Norwood-Norfolk 406201	14,600	COUNTY TAXABLE VALUE	31,100		
240 County Route 38	694'x720'x680'x715'	31,100	TOWN TAXABLE VALUE	31,100		
Norfolk, NY 13667	1984 70x14 MH 60'x12'		SCHOOL TAXABLE VALUE	6,500		
	FRNT 694.00 DPTH 723.00		AG002 Ag Dist #2	.00 MT		
	ACRES 11.60		FD028 Norfolk Fire Dist	31,100 TO M		
	EAST-0322596 NRTH-1747887					
	DEED BOOK 2006 PG-21022					
	FULL MARKET VALUE	37,927				

STATE OF NEW YORK
COUNTY - St Lawrence
TOWN - Norfolk
SWIS - 406289

2 0 1 5 T E N T A T I V E A S S E S S M E N T R O L L
T A X A B L E SECTION OF THE ROLL - 1

PAGE 482
VALUATION DATE-JUL 01, 2014
TAXABLE STATUS DATE-MAR 01, 2015

TAX MAP NUMBER SEQUENCE
UNIFORM PERCENT OF VALUE IS 082.00
UNIFORM PERCENT OF VALUE IS 082.00

TAX MAP PARCEL NUMBER	PROPERTY LOCATION & CLASS	ASSESSMENT	EXEMPTION CODE	COUNTY	TOWN	SCHOOL
CURRENT OWNERS NAME	SCHOOL DISTRICT	LAND	TAX DESCRIPTION	TAXABLE VALUE		
CURRENT OWNERS ADDRESS	PARCEL SIZE/GRID COORD	TOTAL	SPECIAL DISTRICTS			ACCOUNT NO.

32.003-1-22	CR 38			32.003-1-22		*****
32.003-1-22	321 Abandoned ag		COUNTY TAXABLE VALUE	8,700		
McClure Kern K	Norwood-Norfolk 406201	8,700	TOWN TAXABLE VALUE	8,700		
McClure Scot L	FRNT 983.00 DPTH	8,700	SCHOOL TAXABLE VALUE	8,700		
114 Yaleville Rd	ACRES 35.50		AG002 Ag Dist #2	.00 MT		
Norwood, NY 13668	EAST-0323336 NRTH-1750616		FD028 Norfolk Fire Dist	8,700 TO M		
	DEED BOOK 2010 PG-3848					
	FULL MARKET VALUE	10,610				

32.003-1-23	316 CR 38			32.003-1-23		*****
32.003-1-23	210 1 Family Res		Basic Star 41854	0	0	1-116-11
Nichols Teresa A (LC)	Norwood-Norfolk 406201	14,300	COUNTY TAXABLE VALUE	60,000	0	24,600
316 County Route 38	5.5ar Modular W/2 Car Gar	60,000	TOWN TAXABLE VALUE	60,000		
Norfolk, NY 13667	FRNT 600.00 DPTH		SCHOOL TAXABLE VALUE	35,400		
	ACRES 5.60		FD028 Norfolk Fire Dist	60,000 TO M		
	EAST-0324012 NRTH-1749077					
	DEED BOOK 2011 PG-6258					
	FULL MARKET VALUE	73,171				

32.003-1-24	330 CR 38			32.003-1-24		*****
32.003-1-24	240 Rural res		Basic Star 41854	0	0	1- 43-14
Besaw Timothy C	Norwood-Norfolk 406201	15,400	COUNTY TAXABLE VALUE	54,700	0	24,600
330 County Route 38	15ar 1973 44X24 Modular	54,700	TOWN TAXABLE VALUE	54,700		
Norfolk, NY 13667	FRNT 60.00 DPTH		SCHOOL TAXABLE VALUE	30,100		
	ACRES 14.50		FD028 Norfolk Fire Dist	54,700 TO M		
	EAST-0324456 NRTH-1748675					
	DEED BOOK 2002 PG-21980					
	FULL MARKET VALUE	66,707				

32.003-1-25	785 Lime Hollow Rd			32.003-1-25		*****
32.003-1-25	270 Mfg housing		Basic Star 41854	0	0	1- 32- 4.2
Deshane Bruce	Norwood-Norfolk 406201	7,700	COUNTY TAXABLE VALUE	12,700	0	12,700
785 Lime Hollow Rd	Res 1969 Enclosed Trlr	12,700	TOWN TAXABLE VALUE	12,700		
Norfolk, NY 13667	FRNT 344.00 DPTH		SCHOOL TAXABLE VALUE	0		
	ACRES 1.00		AG002 Ag Dist #2	.00 MT		
	EAST-0322532 NRTH-1743913		FD028 Norfolk Fire Dist	12,700 TO M		
	DEED BOOK 1999 PG-23674					
	FULL MARKET VALUE	15,488				

32.003-1-26	Off CR 38			32.003-1-26		*****
32.003-1-26	323 Vacant rural		COUNTY TAXABLE VALUE	37,200		1- 51- 9
Fetterly Jason	Norwood-Norfolk 406201	37,200	TOWN TAXABLE VALUE	37,200		
Fetterly Amber M	Also 1117/338	37,200	SCHOOL TAXABLE VALUE	37,200		
21 Jenner Rd	FRNT 680.00 DPTH		AG002 Ag Dist #2	.00 MT		
Lisbon, NY 13658	ACRES 111.80		FD028 Norfolk Fire Dist	37,200 TO M		
	EAST-0323608 NRTH-1746320					
	DEED BOOK 2010 PG-15394					
	FULL MARKET VALUE	45,366				

MAY BE SUBJECT TO PAYMENT UNDER RPTL480A UNTIL 2016						

STATE OF NEW YORK
 COUNTY - St Lawrence
 TOWN - Norfolk
 SWIS - 406289

2 0 1 5 T E N T A T I V E A S S E S S M E N T R O L L
 T A X A B L E S E C T I O N O F T H E R O L L - 1
 M A P S E C T I O N - 0 3 2
 S U B - S E C T I O N - 0 0 3
 U N I F O R M P E R C E N T O F V A L U E I S 0 8 2 . 0 0

PAGE 483
 VALUATION DATE-JUL 01, 2014
 TAXABLE STATUS DATE-MAR 01, 2015
 RPS150/V04/L015
 CURRENT DATE 4/30/2015

*** S P E C I A L D I S T R I C T S U M M A R Y ***

CODE	DISTRICT NAME	TOTAL PARCELS	EXTENSION TYPE	EXTENSION VALUE	AD VALOREM VALUE	EXEMPT AMOUNT	TAXABLE VALUE
AG002	Ag Dist #2	28	MOVTAX				
FD028	Norfolk Fire D	30	TOTAL M		983,550		983,550

*** S C H O O L D I S T R I C T S U M M A R Y ***

CODE	DISTRICT NAME	TOTAL PARCELS	ASSESSED LAND	ASSESSED TOTAL	EXEMPT AMOUNT	TOTAL TAXABLE	STAR AMOUNT	STAR TAXABLE
406201	Norwood-Norfolk	30	400,050	983,550		983,550	354,500	629,050
	S U B - T O T A L	30	400,050	983,550		983,550	354,500	629,050
	T O T A L	30	400,050	983,550		983,550	354,500	629,050

*** S Y S T E M C O D E S S U M M A R Y ***

NO SYSTEM EXEMPTIONS AT THIS LEVEL

*** E X E M P T I O N S U M M A R Y ***

CODE	DESCRIPTION	TOTAL PARCELS	COUNTY	TOWN	SCHOOL
41122	VET WAR C	1	6,585		
41123	VET WAR T	1		6,585	
41834	Enhanced S	1			43,900
41854	Basic Star	15			310,600
	T O T A L	18	6,585	6,585	354,500

STATE OF NEW YORK
COUNTY - St Lawrence
TOWN - Norfolk
SWIS - 406289

2 0 1 5 T E N T A T I V E A S S E S S M E N T R O L L
T A X A B L E SECTION OF THE ROLL - 1
M A P S E C T I O N - 032
S U B - S E C T I O N - 003
UNIFORM PERCENT OF VALUE IS 082.00

PAGE 484
VALUATION DATE-JUL 01, 2014
TAXABLE STATUS DATE-MAR 01, 2015
RPS150/V04/L015
CURRENT DATE 4/30/2015

*** G R A N D T O T A L S ***

ROLL SEC	DESCRIPTION	TOTAL PARCELS	ASSESSED LAND	ASSESSED TOTAL	TAXABLE COUNTY	TAXABLE TOWN	TAXABLE SCHOOL	STAR TAXABLE
1	TAXABLE	30	400,050	983,550	976,965	976,965	983,550	629,050

STATE OF NEW YORK
COUNTY - St Lawrence
TOWN - Norfolk
SWIS - 406289

2 0 1 5 T E N T A T I V E A S S E S S M E N T R O L L
T A X A B L E SECTION OF THE ROLL - 1

PAGE 485
VALUATION DATE-JUL 01, 2014
TAXABLE STATUS DATE-MAR 01, 2015

TAX MAP NUMBER SEQUENCE
UNIFORM PERCENT OF VALUE IS 082.00
UNIFORM PERCENT OF VALUE IS 082.00

TAX MAP PARCEL NUMBER	PROPERTY LOCATION & CLASS	ASSESSMENT	EXEMPTION CODE	COUNTY	TOWN	SCHOOL
CURRENT OWNERS NAME	SCHOOL DISTRICT	LAND	TAX DESCRIPTION	TAXABLE VALUE		ACCOUNT NO.
CURRENT OWNERS ADDRESS	PARCEL SIZE/GRID COORD	TOTAL	SPECIAL DISTRICTS			

49	River Rd			32.004-1-2		*****
32.004-1-2	210 1 Family Res		Enhanced S 41834	0	0	1- 8- 8
Ashley Lawrence	Norwood-Norfolk 406201	1,090	COUNTY TAXABLE VALUE	38,900	0	38,900
Ashley Barbara	2.5 Ar	38,900	TOWN TAXABLE VALUE	38,900		
PO Box 429	ACRES 1.60		SCHOOL TAXABLE VALUE	0		
Norfolk, NY 13667	EAST-0326952 NRTH-1751651		FD028 Norfolk Fire Dist	38,900 TO M		
	DEED BOOK 795 PG-00460		LT022 Norfolk Light	38,900 TO M		
	FULL MARKET VALUE	47,439				

415	CR 38			32.004-1-3.2		*****
32.004-1-3.2	210 1 Family Res		Basic Star 41854	0	0	1- 16- 4.2
Murray Garth	Norwood-Norfolk 406201	11,400	COUNTY TAXABLE VALUE	101,100	0	24,600
Murray Stephanie	ACRES 1.80	101,100	TOWN TAXABLE VALUE	101,100		
PO Box 497	EAST-0325908 NRTH-1750910		SCHOOL TAXABLE VALUE	76,500		
Norfolk, NY 13667	DEED BOOK 933 PG-01133		FD028 Norfolk Fire Dist	101,100 TO M		
	FULL MARKET VALUE	123,293				

420	CR 38			32.004-1-3.121		*****
32.004-1-3.121	210 1 Family Res		Basic Star 41854	0	0	24,600
Sweet Eva J	Norwood-Norfolk 406201	4,600	COUNTY TAXABLE VALUE	38,400		
420 County Route 38	575'ff	38,400	TOWN TAXABLE VALUE	38,400		
Norfolk, NY 13667	FRNT 575.00 DPTH		SCHOOL TAXABLE VALUE	13,800		
	ACRES 3.10		AG002 Ag Dist #2	.00 MT		
	EAST-0326203 NRTH-1750600		FD028 Norfolk Fire Dist	38,400 TO M		
	DEED BOOK 2006 PG-15008					
	FULL MARKET VALUE	46,829				

	CR 38			32.004-1-7		*****
32.004-1-7	321 Abandoned ag		COUNTY TAXABLE VALUE	6,100		1- 75- 8.3
Sabad Michael G	Norwood-Norfolk 406201	6,100	TOWN TAXABLE VALUE	6,100		
457 Windridge Rd	28ar	6,100	SCHOOL TAXABLE VALUE	6,100		
Friend ville, TN 37737	ACRES 11.50		FD028 Norfolk Fire Dist	6,100 TO M		
	EAST-0325908 NRTH-1749694					
	DEED BOOK 2013 PG-19900					
	FULL MARKET VALUE	7,439				

	Off Sober St			32.004-1-8		*****
32.004-1-8	314 Rural vac<10		COUNTY TAXABLE VALUE	3,500		1- 72-10
Small Patricia	Norwood-Norfolk 406201	3,500	TOWN TAXABLE VALUE	3,500		
6820 Brook Forest Dr	See 2000-21357 Easement	3,500	SCHOOL TAXABLE VALUE	3,500		
Evergreen, CO 80439	ACRES 4.30		FD028 Norfolk Fire Dist	3,500 TO M		
	EAST-0326776 NRTH-1749988					
	DEED BOOK 2011 PG-3531					
	FULL MARKET VALUE	4,268				

STATE OF NEW YORK
COUNTY - St Lawrence
TOWN - Norfolk
SWIS - 406289

2 0 1 5 T E N T A T I V E A S S E S S M E N T R O L L

T A X A B L E SECTION OF THE ROLL - 1

VALUATION DATE-JUL 01, 2014

TAXABLE STATUS DATE-MAR 01, 2015

TAX MAP NUMBER SEQUENCE
UNIFORM PERCENT OF VALUE IS 082.00
UNIFORM PERCENT OF VALUE IS 082.00

TAX MAP PARCEL NUMBER	PROPERTY LOCATION & CLASS	ASSESSMENT	EXEMPTION CODE	COUNTY	TOWN	SCHOOL
CURRENT OWNERS NAME	SCHOOL DISTRICT	LAND	TAX DESCRIPTION	TAXABLE VALUE		
CURRENT OWNERS ADDRESS	PARCEL SIZE/GRID COORD	TOTAL	SPECIAL DISTRICTS	ACCOUNT NO.		
***** 32.004-1-9.1 *****						
	Off Sober St					1- 27-10
32.004-1-9.1	311 Res vac land		COUNTY TAXABLE VALUE	1,250		
Cutler Audrey	Norwood-Norfolk 406201	1,250	TOWN TAXABLE VALUE	1,250		
Attn: Carolyn Purvis	ACRES 10.60	1,250	SCHOOL TAXABLE VALUE	1,250		
PO Box 528	EAST-0326648 NRTH-1749694		FD028 Norfolk Fire Dist	1,250 TO M		
Norfolk, NY 13667	DEED BOOK 827 PG-347					
	FULL MARKET VALUE	1,524				
***** 32.004-1-10.11 *****						
	28 Sober St					1- 93- 7
32.004-1-10.11	210 1 Family Res		Basic Star 41854	0	0	24,600
Short Richard E	Norwood-Norfolk 406201	12,800	COUNTY TAXABLE VALUE	95,000		
Short Ruth A	151xvar Ranch W/ingr Pool	95,000	TOWN TAXABLE VALUE	95,000		
28 Sober St	FRNT 151.00 DPTH		SCHOOL TAXABLE VALUE	70,400		
Norfolk, NY 13667	ACRES 5.80		FD028 Norfolk Fire Dist	95,000 TO M		
	EAST-0326823 NRTH-1749278		WS001 Norfolk Water&Sewer	95,000 TO M		
	DEED BOOK 1104 PG-192					
	FULL MARKET VALUE	115,854				
***** 32.004-1-11.1 *****						
	34 Sober St					1- 97- 8.11
32.004-1-11.1	210 1 Family Res		Enhanced S 41834	0	0	53,550
Gushlaw Marjorie	Norwood-Norfolk 406201	16,600	COUNTY TAXABLE VALUE	73,700		
Henderson Wanda	1994 Double Wide	73,700	TOWN TAXABLE VALUE	73,700		
34 Sober St	ACRES 20.70		SCHOOL TAXABLE VALUE	20,150		
Norfolk, NY 13667	EAST-0326751 NRTH-1748885		FD028 Norfolk Fire Dist	73,700 TO M		
	DEED BOOK 2007 PG-4766		WD011 Norfolk Water Dist	73,700 TO M		
	FULL MARKET VALUE	89,878				
***** 32.004-1-12 *****						
	36 Sober St					1- 97- 8.12
32.004-1-12	210 1 Family Res		Basic Star 41854	0	0	24,600
Ashley Ted F	Norwood-Norfolk 406201	11,600	COUNTY TAXABLE VALUE	94,200		
Ashley Kathie J	ACRES 2.20	94,200	TOWN TAXABLE VALUE	94,200		
36 Sober St	EAST-0327010 NRTH-1748517		SCHOOL TAXABLE VALUE	69,600		
Norfolk, NY 13667	DEED BOOK 919 PG-00176		FD028 Norfolk Fire Dist	94,200 TO M		
	FULL MARKET VALUE	114,878	WD011 Norfolk Water Dist	94,200 TO M		
***** 32.004-1-15.1 *****						
	Off Hepburn St					1- 92- 1
32.004-1-15.1	323 Vacant rural		COUNTY TAXABLE VALUE	1,700		
Pernice Charles A	Norwood-Norfolk 406201	1,700	TOWN TAXABLE VALUE	1,700		
PO Box 48	ACRES 4.70	1,700	SCHOOL TAXABLE VALUE	1,700		
Norfolk, NY 13667	EAST-0328451 NRTH-1747924		FD028 Norfolk Fire Dist	1,700 TO M		
	DEED BOOK 2011 PG-11478		LT022 Norfolk Light	1,700 TO M		
	FULL MARKET VALUE	2,073	WS001 Norfolk Water&Sewer	1,700 TO M		

STATE OF NEW YORK
COUNTY - St Lawrence
TOWN - Norfolk
SWIS - 406289

2 0 1 5 T E N T A T I V E A S S E S S M E N T R O L L
T A X A B L E SECTION OF THE ROLL - 1

PAGE 487
VALUATION DATE-JUL 01, 2014
TAXABLE STATUS DATE-MAR 01, 2015

TAX MAP NUMBER SEQUENCE
UNIFORM PERCENT OF VALUE IS 082.00
UNIFORM PERCENT OF VALUE IS 082.00

TAX MAP PARCEL NUMBER	PROPERTY LOCATION & CLASS	ASSESSMENT	EXEMPTION CODE	COUNTY	TOWN	SCHOOL
CURRENT OWNERS NAME	SCHOOL DISTRICT	LAND	TAX DESCRIPTION	TAXABLE VALUE		
CURRENT OWNERS ADDRESS	PARCEL SIZE/GRID COORD	TOTAL	SPECIAL DISTRICTS	ACCOUNT NO.		
***** 32.004-1-15.2 *****						
33 Hepburn St						
32.004-1-15.2	210 1 Family Res		VET COM C 41132	0	16,400	0
Pernice Charles A	Norwood-Norfolk 406201	14,200	VET COM T 41133	0	0	12,300
PO Box 48	ACRES 5.50	93,860	Basic Star 41854	0	0	0
Norfolk, NY 13667	EAST-0328892 NRTH-1748004		COUNTY TAXABLE VALUE		77,460	24,600
	DEED BOOK 2011 PG-11478		TOWN TAXABLE VALUE		81,560	
	FULL MARKET VALUE	114,463	SCHOOL TAXABLE VALUE		69,260	
			FD028 Norfolk Fire Dist		93,860	TO M
			LT022 Norfolk Light		93,860	TO M
			WS001 Norfolk Water&Sewer		93,860	TO M
***** 32.004-1-16.11 *****						
23 Wheeler Dr		38 PCT OF VALUE USED FOR EXEMPTION PURPOSES			1- 72- 1	
32.004-1-16.11	112 Dairy farm		VET WAR C 41122	0	3,563	0
Wolfe Francis H (LU)	Norwood-Norfolk 406201	22,800	VET WAR T 41123	0	0	3,563
Wolfe Bernice I (LU)	1965 Trlr @ 200 &	62,500	Enhanced S 41834	0	0	0
23 Wheeler Ln	Agri-Dairy Also 1108/707		COUNTY TAXABLE VALUE		58,937	53,550
Norfolk, NY 13667	ACRES 59.30		TOWN TAXABLE VALUE		58,937	
	EAST-0329065 NRTH-1747271		SCHOOL TAXABLE VALUE		8,950	
	DEED BOOK 2011 PG-13568		AG002 Ag Dist #2		.00	MT
	FULL MARKET VALUE	76,220	FD028 Norfolk Fire Dist		62,500	TO M
***** 32.004-1-16.12 *****						
Off Sober St						
32.004-1-16.12	323 Vacant rural		COUNTY TAXABLE VALUE		2,800	
Wolfe Vernon M	Norwood-Norfolk 406201	2,800	TOWN TAXABLE VALUE		2,800	
1850 Sober St	ACRES 17.30	2,800	SCHOOL TAXABLE VALUE		2,800	
Norfolk, NY 13667	EAST-0328187 NRTH-1745768		AG002 Ag Dist #2		.00	MT
	DEED BOOK 2001 PG-13114		FD028 Norfolk Fire Dist		2,800	TO M
	FULL MARKET VALUE	3,415				
***** 32.004-1-17.12 *****						
1950 Sober St						
32.004-1-17.12	240 Rural res		COUNTY TAXABLE VALUE		118,300	
Loucky-Ramsey Joanna R	Norwood-Norfolk 406201	18,000	TOWN TAXABLE VALUE		118,300	
1950 Sober St	FRNT 487.00 DPTH	118,300	SCHOOL TAXABLE VALUE		118,300	
Norfolk, NY 13667	ACRES 20.00 BANK8888173		AG002 Ag Dist #2		.00	MT
	EAST-0327545 NRTH-1746254		FD028 Norfolk Fire Dist		118,300	TO M
	DEED BOOK 2006 PG-19657					
	FULL MARKET VALUE	144,268				
***** 32.004-1-17.14 *****						
1900 Sober St						
32.004-1-17.14	210 1 Family Res		Enhanced S 41834	0	0	0
Baxter Frederick	Norwood-Norfolk 406201	15,500	COUNTY TAXABLE VALUE		126,900	53,550
Baxter Virginia	FRNT 530.00 DPTH	126,900	TOWN TAXABLE VALUE		126,900	
1900 Sober St	ACRES 9.20		SCHOOL TAXABLE VALUE		73,350	
Norfolk, NY 13667	EAST-0327260 NRTH-1745460		AG002 Ag Dist #2		.00	MT
	DEED BOOK 1095 PG-410		FD028 Norfolk Fire Dist		126,900	TO M
	FULL MARKET VALUE	154,756				

STATE OF NEW YORK
COUNTY - St Lawrence
TOWN - Norfolk
SWIS - 406289

2 0 1 5 T E N T A T I V E A S S E S S M E N T R O L L

T A X A B L E SECTION OF THE ROLL - 1

VALUATION DATE-JUL 01, 2014

TAXABLE STATUS DATE-MAR 01, 2015

TAX MAP NUMBER SEQUENCE
UNIFORM PERCENT OF VALUE IS 082.00
UNIFORM PERCENT OF VALUE IS 082.00

TAX MAP PARCEL NUMBER	PROPERTY LOCATION & CLASS	ASSESSMENT	EXEMPTION CODE	COUNTY	TOWN	SCHOOL
CURRENT OWNERS NAME	SCHOOL DISTRICT	LAND	TAX DESCRIPTION	TAXABLE VALUE		
CURRENT OWNERS ADDRESS	PARCEL SIZE/GRID COORD	TOTAL	SPECIAL DISTRICTS	ACCOUNT NO.		

32.004-1-17.15	1960 Sober St			32.004-1-17.15		*****
Gilliam Lucille E	210 1 Family Res		COUNTY TAXABLE VALUE	16,400		
C/O Esmond Jackson	Norwood-Norfolk 406201	8,100	TOWN TAXABLE VALUE	16,400		
PO Box 234	FRNT 214.00 DPTH 174.00	16,400	SCHOOL TAXABLE VALUE	16,400		
Norfolk, NY 13667	ACRES 0.85		AG002 Ag Dist #2	.00 MT		
	EAST-0327090 NRTH-1746719		FD028 Norfolk Fire Dist	16,400 TO M		
	DEED BOOK 1096 PG-512					
	FULL MARKET VALUE	20,000				

32.004-1-17.16	Sober St			32.004-1-17.16		*****
Jackson Esmond	312 Vac w/imprv		COUNTY TAXABLE VALUE	5,700		
PO Box 234	Norwood-Norfolk 406201	5,700	TOWN TAXABLE VALUE	5,700		
Norfolk, NY 13667	FRNT 220.00 DPTH 174.00	5,700	SCHOOL TAXABLE VALUE	5,700		
	ACRES 0.86		AG002 Ag Dist #2	.00 MT		
	EAST-0327086 NRTH-1746526		FD028 Norfolk Fire Dist	5,700 TO M		
	DEED BOOK 2011 PG-16966					
	FULL MARKET VALUE	6,951				

32.004-1-18	1920 Sober St			32.004-1-18		*****
Wilby Michael C	210 1 Family Res		Basic Star 41854	0	0	1- 72- 2.2
Wilby Sylvia D	Norwood-Norfolk 406201	6,100	COUNTY TAXABLE VALUE	61,600	0	24,600
1920 Sober St	ACRES 0.67 BANK8888830	61,600	TOWN TAXABLE VALUE	61,600		
Norfolk, NY 13667	EAST-0327066 NRTH-1745856		SCHOOL TAXABLE VALUE	37,000		
	DEED BOOK 2009 PG-4212		FD028 Norfolk Fire Dist	61,600 TO M		
	FULL MARKET VALUE	75,122				

32.004-1-19.2	1888 Sober St			32.004-1-19.2		*****
Sessions Robert M	210 1 Family Res		VET COM C 41132	0	16,400	1-125- 3.2
1888 Sober St	Norwood-Norfolk 406201	11,700	VET COM T 41133	0	0	0
Norfolk, NY 13667	FRNT 300.00 DPTH 347.00	76,700	Basic Star 41854	0	0	12,300
	ACRES 2.40		COUNTY TAXABLE VALUE	60,300	0	24,600
	EAST-0326908 NRTH-1744997		TOWN TAXABLE VALUE	64,400		
	DEED BOOK 1113 PG-1		SCHOOL TAXABLE VALUE	52,100		
	FULL MARKET VALUE	93,537	AG002 Ag Dist #2	.00 MT		
			FD028 Norfolk Fire Dist	76,700 TO M		

32.004-1-19.11	1850 Sober St			32.004-1-19.11		*****
Wolfe Vernon M	270 Mfg housing		Basic Star 41854	0	0	1-125- 3.1
1850 Sober St	Norwood-Norfolk 406201	19,700	COUNTY TAXABLE VALUE	32,700	0	24,600
Norfolk, NY 13667	1993 70X14 Trlr	32,700	TOWN TAXABLE VALUE	32,700		
	ACRES 44.10		SCHOOL TAXABLE VALUE	8,100		
	EAST-0327316 NRTH-1744525		AG002 Ag Dist #2	.00 MT		
	DEED BOOK 2001 PG-13113		FD028 Norfolk Fire Dist	32,700 TO M		
	FULL MARKET VALUE	39,878				

STATE OF NEW YORK
 COUNTY - St Lawrence
 TOWN - Norfolk
 SWIS - 406289

2 0 1 5 T E N T A T I V E A S S E S S M E N T R O L L
 T A X A B L E SECTION OF THE ROLL - 1

PAGE 489
 VALUATION DATE-JUL 01, 2014
 TAXABLE STATUS DATE-MAR 01, 2015

TAX MAP NUMBER SEQUENCE
 UNIFORM PERCENT OF VALUE IS 082.00
 UNIFORM PERCENT OF VALUE IS 082.00

TAX MAP PARCEL NUMBER	PROPERTY LOCATION & CLASS	ASSESSMENT	EXEMPTION CODE	COUNTY	TOWN	SCHOOL
CURRENT OWNERS NAME	SCHOOL DISTRICT	LAND	TAX DESCRIPTION	TAXABLE VALUE		
CURRENT OWNERS ADDRESS	PARCEL SIZE/GRID COORD	TOTAL	SPECIAL DISTRICTS			ACCOUNT NO.

32.004-1-19.12	1873,1881 Sober St					32.004-1-19.12 *****
Wolfe Joseph	210 1 Family Res		STAR MH 41844	0	0	0 20,000
Wolfe Carolyn	Norwood-Norfolk 406201	17,800	Basic Star 41854	0	0	0 24,600
PO Box 139	1992 Modular &	94,900	COUNTY TAXABLE VALUE		94,900	
Norfolk, NY 13667	1978 Trlr 14X72 (10700)		TOWN TAXABLE VALUE		94,900	
	FRNT 900.00 DPTH		SCHOOL TAXABLE VALUE		50,300	
	ACRES 19.50		AG002 Ag Dist #2		.00 MT	
	EAST-0326146 NRTH-1744938		FD028 Norfolk Fire Dist		94,900 TO M	
	DEED BOOK 1064 PG-977					
	FULL MARKET VALUE	115,732				

32.004-1-20.1	1853 Sober St					32.004-1-20.1 *****
Decare Mark	240 Rural res		Basic Star 41854	0	0	1-130-14
Decare Karen	Norwood-Norfolk 406201	22,900	COUNTY TAXABLE VALUE		122,100	0 24,600
PO Box 577	FRNT 550.00 DPTH	122,100	TOWN TAXABLE VALUE		122,100	
Norfolk, NY 13667	ACRES 52.20		SCHOOL TAXABLE VALUE		97,500	
	EAST-0324561 NRTH-1744375		AG002 Ag Dist #2		.00 MT	
	DEED BOOK 1089 PG-867		FD028 Norfolk Fire Dist		122,100 TO M	
	FULL MARKET VALUE	148,902				

32.004-1-20.2	1857 Sober St					32.004-1-20.2 *****
Smith George A	210 1 Family Res		Basic Star 41854	0	0	0 24,600
PO Box 489	Norwood-Norfolk 406201	13,700	COUNTY TAXABLE VALUE		87,400	
Norfolk, NY 13667	202x859x200x884	87,400	TOWN TAXABLE VALUE		87,400	
	FRNT 202.00 DPTH 859.00		SCHOOL TAXABLE VALUE		62,800	
	ACRES 4.00		AG002 Ag Dist #2		.00 MT	
	EAST-0325992 NRTH-1744373		FD028 Norfolk Fire Dist		87,400 TO M	
	DEED BOOK 1101 PG-399					
	FULL MARKET VALUE	106,585				

32.004-1-22	1965 Sober St					32.004-1-22 *****
Bregg Mary (LU)	210 1 Family Res		COUNTY TAXABLE VALUE		46,200	1- 80- 5
Bregg Francis (LU)	Norwood-Norfolk 406201	26,200	TOWN TAXABLE VALUE		46,200	
% Frank Bregg	Life Use-Mary & Francis	46,200	SCHOOL TAXABLE VALUE		46,200	
PO Box 391	Bregg		AG002 Ag Dist #2		.00 MT	
Waddington, NY 13694-0391	ACRES 61.10		FD028 Norfolk Fire Dist		46,200 TO M	
	EAST-0325505 NRTH-1746851					
	DEED BOOK 1068 PG-199					
	FULL MARKET VALUE	56,341				

32.004-1-23.1	2001,2009 Sober St					32.004-1-23.1 *****
Nugent Michael R	210 1 Family Res		COUNTY TAXABLE VALUE		88,700	1- 97- 9.1
68 Trentwood Trail	Norwood-Norfolk 406201	28,700	TOWN TAXABLE VALUE		88,700	
Lancaster, NY 14086	Fr Ft 2113	88,700	SCHOOL TAXABLE VALUE		88,700	
	Res,barn		AG002 Ag Dist #2		.00 MT	
	ACRES 86.00		FD028 Norfolk Fire Dist		88,700 TO M	
PRIOR OWNER ON 3/01/2015	EAST-0325800 NRTH-1747852					
Nugent Michael R	DEED BOOK 2015 PG-1725					
	FULL MARKET VALUE	108,171				

STATE OF NEW YORK
COUNTY - St Lawrence
TOWN - Norfolk
SWIS - 406289

2 0 1 5 T E N T A T I V E A S S E S S M E N T R O L L
T A X A B L E SECTION OF THE ROLL - 1

PAGE 490
VALUATION DATE-JUL 01, 2014
TAXABLE STATUS DATE-MAR 01, 2015

TAX MAP NUMBER SEQUENCE
UNIFORM PERCENT OF VALUE IS 082.00
UNIFORM PERCENT OF VALUE IS 082.00

TAX MAP PARCEL NUMBER	PROPERTY LOCATION & CLASS	ASSESSMENT	EXEMPTION CODE	COUNTY	TOWN	SCHOOL
CURRENT OWNERS NAME	SCHOOL DISTRICT	LAND	TAX DESCRIPTION	TAXABLE VALUE		
CURRENT OWNERS ADDRESS	PARCEL SIZE/GRID COORD	TOTAL	SPECIAL DISTRICTS	ACCOUNT NO.		

32.004-1-23.2	334 CR 38			32.004-1-23.2		*****
Dishaw Sherrri A	210 1 Family Res		Basic Star 41854	0	0	1- 97- 9.2
Dishaw Richard J II	Norwood-Norfolk 406201	13,100	COUNTY TAXABLE VALUE		41,800	24,600
334 County Route 38	646'ft	41,800	TOWN TAXABLE VALUE		41,800	
Norfolk, NY 13667	ACRES 6.50 BANK8888830		SCHOOL TAXABLE VALUE		17,200	
	EAST-0324598 NRTH-1749438		FD028 Norfolk Fire Dist		41,800 TO M	
	DEED BOOK 2003 PG-24082					
	FULL MARKET VALUE	50,976				

32.004-1-23.3	2017 Sober St			32.004-1-23.3		*****
Malone Howard Joseph	270 Mfg housing		COUNTY TAXABLE VALUE		12,500	1- 97- 9.3
PO Box 189	Norwood-Norfolk 406201	7,500	TOWN TAXABLE VALUE		12,500	
Raymondville, NY 13678	1985 trl 14'x60'	12,500	SCHOOL TAXABLE VALUE		12,500	
	FRNT 150.00 DPTH 200.00		FD028 Norfolk Fire Dist		12,500 TO M	
	ACRES 0.69		WD011 Norfolk Water Dist		12,500 TO M	
	EAST-0327122 NRTH-1748296					
	DEED BOOK 2010 PG-14069					
	FULL MARKET VALUE	15,244				

32.004-1-26.2	409 CR 38			32.004-1-26.2		*****
McClure Hollis (LU)	210 1 Family Res		VET WAR C 41122	0	9,840	1- 75-8.1
409 County Route 38	Norwood-Norfolk 406201	11,400	VET WAR T 41123	0	0	0
Norfolk, NY 13667	1988 Raised Ranch	93,900	Enhanced S 41834	0	0	7,380
	FRNT 200.00 DPTH		COUNTY TAXABLE VALUE		84,060	53,550
	ACRES 1.80		TOWN TAXABLE VALUE		86,520	
	EAST-0325721 NRTH-1750791		SCHOOL TAXABLE VALUE		40,350	
	DEED BOOK 2012 PG-4107		FD028 Norfolk Fire Dist		93,900 TO M	
	FULL MARKET VALUE	114,512				

32.004-1-26.11	372 CR 38			32.004-1-26.11		*****
Malone Molly J	210 1 Family Res		Basic Star 41854	0	0	1- 75- 8.1
372 County Route 38	Norwood-Norfolk 406201	11,500	COUNTY TAXABLE VALUE		119,200	24,600
Norfolk, NY 13667	FRNT 563.00 DPTH	119,200	TOWN TAXABLE VALUE		119,200	
	ACRES 2.10 BANK8888289		SCHOOL TAXABLE VALUE		94,600	
	EAST-0325085 NRTH-1749948		FD028 Norfolk Fire Dist		119,200 TO M	
	DEED BOOK 2011 PG-15222					
	FULL MARKET VALUE	145,366				

32.004-1-26.13	Off CR 38			32.004-1-26.13		*****
Sabad Michael G	321 Abandoned ag		COUNTY TAXABLE VALUE		2,500	
457 Windridge Rd	Norwood-Norfolk 406201	2,500	TOWN TAXABLE VALUE		2,500	
Friend ville, TN 37737	ACRES 14.60	2,500	SCHOOL TAXABLE VALUE		2,500	
	EAST-0325480 NRTH-1749436		FD028 Norfolk Fire Dist		2,500 TO M	
	DEED BOOK 2013 PG-19900					
	FULL MARKET VALUE	3,049				

STATE OF NEW YORK
COUNTY - St Lawrence
TOWN - Norfolk
SWIS - 406289

2 0 1 5 T E N T A T I V E A S S E S S M E N T R O L L
T A X A B L E SECTION OF THE ROLL - 1

PAGE 491
VALUATION DATE-JUL 01, 2014
TAXABLE STATUS DATE-MAR 01, 2015

TAX MAP NUMBER SEQUENCE
UNIFORM PERCENT OF VALUE IS 082.00
UNIFORM PERCENT OF VALUE IS 082.00

TAX MAP PARCEL NUMBER	PROPERTY LOCATION & CLASS	ASSESSMENT	EXEMPTION CODE	COUNTY	TOWN	SCHOOL
CURRENT OWNERS NAME	SCHOOL DISTRICT	LAND	TAX DESCRIPTION	TAXABLE VALUE		
CURRENT OWNERS ADDRESS	PARCEL SIZE/GRID COORD	TOTAL	SPECIAL DISTRICTS			ACCOUNT NO.
***** 32.004-1-26.123 *****						
32.004-1-26.123	373 CR 38 210 1 Family Res		Vet Eligib 41101	0	54,631	54,631 0
LaBarge John W (LU)	Norwood-Norfolk 406201	13,800	Enhanced S 41834	0	0	0 53,550
LaBarge Annie M (LU)	FRNT 400.00 DPTH 467.00	109,700	COUNTY TAXABLE VALUE		55,069	
PO Box 23	ACRES 4.30		TOWN TAXABLE VALUE		55,069	
Norfolk, NY 13667	EAST-0324888 NRTH-1750279		SCHOOL TAXABLE VALUE		56,150	
	DEED BOOK 2008 PG-1153		AG002 Ag Dist #2		.00 MT	
	FULL MARKET VALUE	133,780	FD028 Norfolk Fire Dist		109,700 TO M	
***** 32.004-1-28 *****						
32.004-1-28	CR 38 321 Abandoned ag		COUNTY TAXABLE VALUE		17,300	
LaBarge John W	Norwood-Norfolk 406201	17,300	TOWN TAXABLE VALUE		17,300	
PO Box 23	FRNT 742.00 DPTH	17,300	SCHOOL TAXABLE VALUE		17,300	
Norfolk, NY 13667	ACRES 70.50		AG002 Ag Dist #2		.00 MT	
	EAST-0324641 NRTH-1750910		FD028 Norfolk Fire Dist		17,300 TO M	
	DEED BOOK 2008 PG-16716					
	FULL MARKET VALUE	21,098				
***** 32.004-1-29 *****						
32.004-1-29	Sober St 312 Vac w/imprv		COUNTY TAXABLE VALUE		5,000	1- 96- 1
Short Richard	Norwood-Norfolk 406201	4,000	TOWN TAXABLE VALUE		5,000	
Short Ruth	FRNT 90.00 DPTH 528.00	5,000	SCHOOL TAXABLE VALUE		5,000	
28 Sober St	ACRES 1.00		FD028 Norfolk Fire Dist		5,000 TO M	
Norfolk, NY 13667	EAST-0327150 NRTH-1749350		LT022 Norfolk Light		5,000 TO M	
	DEED BOOK 2000 PG-12366		WS001 Norfolk Water&Sewer		5,000 TO M	
	FULL MARKET VALUE	6,098				
***** 32.004-1-30 *****						
32.004-1-30	30 Sober St 270 Mfg housing		Enhanced S 41834	0	0	1- 97- 8.3
Illig David William	Norwood-Norfolk 406201	6,700	COUNTY TAXABLE VALUE		61,700	0 53,550
30 Sober St	.5 Ar 1990 Double Wide	61,700	TOWN TAXABLE VALUE		61,700	
Norfolk, NY 13667	FRNT 125.00 DPTH 175.00		SCHOOL TAXABLE VALUE		8,150	
	BANK8888869		FD028 Norfolk Fire Dist		61,700 TO M	
	EAST-0327318 NRTH-1748978		WS001 Norfolk Water&Sewer		61,700 TO M	
	DEED BOOK 2011 PG-9823					
	FULL MARKET VALUE	75,244				
***** 32.004-1-31 *****						
32.004-1-31	32 Sober St 210 1 Family Res		COUNTY TAXABLE VALUE		38,000	1- 97- 8.4
Colbert Donald J II	Norwood-Norfolk 406201	6,700	TOWN TAXABLE VALUE		38,000	
32 S Main St Ste 1	FRNT 125.00 DPTH 142.00	38,000	SCHOOL TAXABLE VALUE		38,000	
Norwood, NY 13668-1120	ACRES 0.41 BANK8888150		FD028 Norfolk Fire Dist		38,000 TO M	
	EAST-0327288 NRTH-1748857		WS001 Norfolk Water&Sewer		38,000 TO M	
	DEED BOOK 2002 PG-6266					
	FULL MARKET VALUE	46,341				

STATE OF NEW YORK
COUNTY - St Lawrence
TOWN - Norfolk
SWIS - 406289

2 0 1 5 T E N T A T I V E A S S E S S M E N T R O L L
T A X A B L E SECTION OF THE ROLL - 1

PAGE 492
VALUATION DATE-JUL 01, 2014
TAXABLE STATUS DATE-MAR 01, 2015

TAX MAP NUMBER SEQUENCE
UNIFORM PERCENT OF VALUE IS 082.00
UNIFORM PERCENT OF VALUE IS 082.00

TAX MAP PARCEL NUMBER	PROPERTY LOCATION & CLASS	ASSESSMENT	EXEMPTION CODE	COUNTY	TOWN	SCHOOL
CURRENT OWNERS NAME	SCHOOL DISTRICT	LAND	TAX DESCRIPTION	TAXABLE VALUE		
CURRENT OWNERS ADDRESS	PARCEL SIZE/GRID COORD	TOTAL	SPECIAL DISTRICTS			ACCOUNT NO.

32.004-1-34	CR 38			32.004-1-34		*****
32.004-1-34	311 Res vac land		COUNTY TAXABLE VALUE	6,200		
McClure Conrad G	Norwood-Norfolk 406201	6,200	TOWN TAXABLE VALUE	6,200		
McClure Zachary B	FRNT 400.00 DPTH 352.00	6,200	SCHOOL TAXABLE VALUE	6,200		
46 Spring St	ACRES 3.30		AG002 Ag Dist #2	.00 MT		
Norwood, NY 13668	EAST-0325380 NRTH-1750541		FD028 Norfolk Fire Dist	6,200 TO M		
	DEED BOOK 2002 PG-7953					
	FULL MARKET VALUE	7,561				

32.004-1-35	405 CR 38			32.004-1-35		*****
32.004-1-35	210 1 Family Res		Basic Star 41854	0	0	24,600
Cote Joseph A	Norwood-Norfolk 406201	6,000	COUNTY TAXABLE VALUE	91,000		
Cote Vicky C	Ni Mo easement 2004	91,000	TOWN TAXABLE VALUE	91,000		
405 County Route 38	FRNT 200.00 DPTH 352.00		SCHOOL TAXABLE VALUE	66,400		
Norfolk, NY 13667	ACRES 1.60		AG002 Ag Dist #2	.00 MT		
	EAST-0325593 NRTH-1750663		FD028 Norfolk Fire Dist	91,000 TO M		
	DEED BOOK 2004 PG-6886					
	FULL MARKET VALUE	110,976				

32.004-1-36.1	81 W Main St			32.004-1-36.1		*****
32.004-1-36.1	311 Res vac land		COUNTY TAXABLE VALUE	9,800		1-101-10.1
Sabad Alex M	Norwood-Norfolk 406201	9,800	TOWN TAXABLE VALUE	9,800		
Beverly Ann	See 2002/12313 R.o.w.	9,800	SCHOOL TAXABLE VALUE	9,800		
PO Box 491	ACRES 16.30		FD028 Norfolk Fire Dist	9,800 TO M		
Norfolk, NY 13667	EAST-0326887 NRTH-1750138		LT022 Norfolk Light	9,800 TO M		
	DEED BOOK 812 PG-240		WS001 Norfolk Water&Sewer	9,800 TO M		
	FULL MARKET VALUE	11,951				

32.004-1-39	Sober St			32.004-1-39		*****
32.004-1-39	323 Vacant rural		COUNTY TAXABLE VALUE	22,920		
Wolfe Joseph H	Norwood-Norfolk 406201	22,920	TOWN TAXABLE VALUE	22,920		
Wolfe Carolyn S	FRNT 997.00 DPTH	22,920	SCHOOL TAXABLE VALUE	22,920		
PO Box 139	ACRES 57.30		AG002 Ag Dist #2	.00 MT		
Norfolk, NY 13667	EAST-0326085 NRTH-1745912		FD028 Norfolk Fire Dist	22,920 TO M		
	DEED BOOK 2012 PG-9284					
	FULL MARKET VALUE	27,951				

32.004-2-3.1	694,696 CR 38			32.004-2-3.1		*****
32.004-2-3.1	240 Rural res		Enhanced S 41834	0	0	1- 15-15.1
Bond James F (LU)	Norwood-Norfolk 406201	19,600	COUNTY TAXABLE VALUE	57,400		53,550
PO Box 176	230'Ff	57,400	TOWN TAXABLE VALUE	57,400		
Norfolk, NY 13667	FRNT 300.00 DPTH		SCHOOL TAXABLE VALUE	3,850		
	ACRES 35.70		FD028 Norfolk Fire Dist	57,400 TO M		
	EAST-0332947 NRTH-1751498		WD004 Raymondville Water	57,400 TO M		
	DEED BOOK 2003 PG-19058					
	FULL MARKET VALUE	70,000				

STATE OF NEW YORK
COUNTY - St Lawrence
TOWN - Norfolk
SWIS - 406289

2 0 1 5 T E N T A T I V E A S S E S S M E N T R O L L
T A X A B L E SECTION OF THE ROLL - 1

PAGE 493
VALUATION DATE-JUL 01, 2014
TAXABLE STATUS DATE-MAR 01, 2015

TAX MAP NUMBER SEQUENCE
UNIFORM PERCENT OF VALUE IS 082.00
UNIFORM PERCENT OF VALUE IS 082.00

TAX MAP PARCEL NUMBER	PROPERTY LOCATION & CLASS	ASSESSMENT	EXEMPTION CODE	COUNTY	TOWN	SCHOOL
CURRENT OWNERS NAME	SCHOOL DISTRICT	LAND	TAX DESCRIPTION	TAXABLE VALUE		
CURRENT OWNERS ADDRESS	PARCEL SIZE/GRID COORD	TOTAL	SPECIAL DISTRICTS			ACCOUNT NO.

32.004-2-4	10,12,14 N Main Street & 7 Adams Rd	44	PCT OF VALUE USED FOR EXEMPTION PURPOSES	32.004-2-4		*****
32.004-2-4	280 Res Multiple		VET COM C 41132	0	9,460	0
Van Kennen Robert K	Norwood-Norfolk 406201	26,300	VET COM T 41133	0	0	9,460
Van Kennen William R	Barn, Cottage & Res &	86,000	Enhanced S 41834	0	0	53,550
PO Box 453	Storage Building		COUNTY TAXABLE VALUE		76,540	
Norfolk, NY 13667	FRNT 1183.00 DPTH		TOWN TAXABLE VALUE		76,540	
	ACRES 41.10		SCHOOL TAXABLE VALUE		32,450	
	EAST-0332413 NRTH-1750435		FD028 Norfolk Fire Dist		86,000	TO M
	DEED BOOK 2012 PG-10090		LT022 Norfolk Light		86,000	TO M
	FULL MARKET VALUE	104,878	WS001 Norfolk Water&Sewer		86,000	TO M

32.004-2-5	91 Adams Rd			32.004-2-5		*****
32.004-2-5	210 1 Family Res		Basic Star 41854	0	0	1- 46- 7
Tessier David P	Norwood-Norfolk 406201	12,100	COUNTY TAXABLE VALUE		88,100	0
91 Adams Rd	4 Ar Old Style	88,100	TOWN TAXABLE VALUE		88,100	24,600
Norfolk, NY 13667	FRNT 400.00 DPTH 426.00		SCHOOL TAXABLE VALUE		63,500	
	ACRES 3.70		FD028 Norfolk Fire Dist		88,100	TO M
	EAST-0333665 NRTH-1749870					
	DEED BOOK 1999 PG-9800					
	FULL MARKET VALUE	107,439				

32.004-2-6	101 Adams Rd			32.004-2-6		*****
32.004-2-6	210 1 Family Res		Basic Star 41854	0	0	1- 22- 1
Robinson Rita	Norwood-Norfolk 406201	7,400	COUNTY TAXABLE VALUE		17,400	0
101 Adams Rd	FRNT 132.00 DPTH 299.00	17,400	TOWN TAXABLE VALUE		17,400	
Norfolk, NY 13667	EAST-0333908 NRTH-1749749		SCHOOL TAXABLE VALUE		0	
	DEED BOOK 2002 PG-19901		FD028 Norfolk Fire Dist		17,400	TO M
	FULL MARKET VALUE	21,220				

32.004-2-7	105 Adams Rd			32.004-2-7		*****
32.004-2-7	210 1 Family Res		VET COM C 41132	0	16,400	1- 46- 8
Gooshaw Ronald H	Norwood-Norfolk 406201	7,400	VET COM T 41133	0	0	0
Gooshaw Lois M	FRNT 132.00 DPTH	74,600	Basic Star 41854	0	0	12,300
105 Adams Rd	ACRES 1.00		COUNTY TAXABLE VALUE		58,200	0
Norfolk, NY 13667	EAST-0334025 NRTH-1749722		TOWN TAXABLE VALUE		62,300	24,600
	DEED BOOK 2000 PG-15656		SCHOOL TAXABLE VALUE		50,000	
	FULL MARKET VALUE	90,976	FD028 Norfolk Fire Dist		74,600	TO M

32.004-2-8	113 Adams Rd			32.004-2-8		*****
32.004-2-8	270 Mfg housing		Basic Star 41854	0	0	1- 92-11
Carr Terry L	Norwood-Norfolk 406201	15,900	COUNTY TAXABLE VALUE		67,800	0
Carr Terry L	17ad	67,800	TOWN TAXABLE VALUE		67,800	24,600
113 Adams Rd	ACRES 17.00 BANK8888869		SCHOOL TAXABLE VALUE		43,200	
Norfolk, NY 13667	EAST-0333973 NRTH-1750318		FD028 Norfolk Fire Dist		67,800	TO M
	DEED BOOK 2006 PG-3496					
	FULL MARKET VALUE	82,683				

STATE OF NEW YORK
COUNTY - St Lawrence
TOWN - Norfolk
SWIS - 406289

2 0 1 5 T E N T A T I V E A S S E S S M E N T R O L L
T A X A B L E SECTION OF THE ROLL - 1

PAGE 494
VALUATION DATE-JUL 01, 2014
TAXABLE STATUS DATE-MAR 01, 2015

TAX MAP NUMBER SEQUENCE
UNIFORM PERCENT OF VALUE IS 082.00
UNIFORM PERCENT OF VALUE IS 082.00

TAX MAP PARCEL NUMBER	PROPERTY LOCATION & CLASS	ASSESSMENT	EXEMPTION CODE	COUNTY	TOWN	SCHOOL
CURRENT OWNERS NAME	SCHOOL DISTRICT	LAND	TAX DESCRIPTION	TAXABLE VALUE		
CURRENT OWNERS ADDRESS	PARCEL SIZE/GRID COORD	TOTAL	SPECIAL DISTRICTS	ACCOUNT NO.		
***** 32.004-2-9.1 *****						
121 Adams Rd						1- 91-13
32.004-2-9.1	210 1 Family Res		Basic Star 41854	0	0	24,600
Murray Donna D	Norwood-Norfolk 406201	8,000	COUNTY TAXABLE VALUE		37,100	
PO Box 195	Also 883/418	37,100	TOWN TAXABLE VALUE		37,100	
Norfolk, NY 13667	FRNT 287.00 DPTH 120.00		SCHOOL TAXABLE VALUE		12,500	
	EAST-0334421 NRTH-1749557		AG002 Ag Dist #2		.00 MT	
	DEED BOOK 2009 PG-4105		FD028 Norfolk Fire Dist		37,100 TO M	
	FULL MARKET VALUE	45,244				
***** 32.004-2-9.2 *****						
Adams Rd						
32.004-2-9.2	314 Rural vac<10		COUNTY TAXABLE VALUE		500	
Carr Terry L	Norwood-Norfolk 406201	500	TOWN TAXABLE VALUE		500	
Carr Terry L	15'x150'	500	SCHOOL TAXABLE VALUE		500	
113 Adams Rd	FRNT 15.00 DPTH 121.00		AG002 Ag Dist #2		.00 MT	
Norfolk, NY 13667	EAST-0334286 NRTH-1749582		FD028 Norfolk Fire Dist		500 TO M	
	DEED BOOK 2014 PG-4798					
	FULL MARKET VALUE	610				
***** 32.004-2-10.1 *****						
135 Adams Rd						1- 19- 8
32.004-2-10.1	210 1 Family Res		Basic Star 41854	0	0	24,600
Wolfe Brandon S	Norwood-Norfolk 406201	7,200	COUNTY TAXABLE VALUE		44,000	
135 Adams Road	1995 Doublewide	44,000	TOWN TAXABLE VALUE		44,000	
Norfolk, NY 13667	Also 1090/762 & 1092/266		SCHOOL TAXABLE VALUE		19,400	
	FRNT 116.00 DPTH		AG002 Ag Dist #2		.00 MT	
	ACRES 42.10		FD028 Norfolk Fire Dist		44,000 TO M	
	EAST-0335020 NRTH-1750433					
	DEED BOOK 2014 PG-1969					
	FULL MARKET VALUE	53,659				
***** 32.004-2-10.2 *****						
129 Adams Rd						
32.004-2-10.2	314 Rural vac<10		COUNTY TAXABLE VALUE		5,800	
Wolfe Brandon S	Norwood-Norfolk 406201	5,800	TOWN TAXABLE VALUE		5,800	
135 Adams Road	1989 14X52 Trlr	5,800	SCHOOL TAXABLE VALUE		5,800	
Norfolk, NY 13667	100x129x235x52x335x180		AG002 Ag Dist #2		.00 MT	
	FRNT 100.00 DPTH 180.00		FD028 Norfolk Fire Dist		5,800 TO M	
	EAST-0334620 NRTH-1749586					
	DEED BOOK 2014 PG-1969					
	FULL MARKET VALUE	7,073				
***** 32.004-2-11.22 *****						
181 Adams Rd						
32.004-2-11.22	210 1 Family Res		Basic Star 41854	0	0	24,600
Ashley Chad E	Norwood-Norfolk 406201	9,300	COUNTY TAXABLE VALUE		100,500	
Ashley Darcy	FRNT 250.00 DPTH 325.00	100,500	TOWN TAXABLE VALUE		100,500	
181 Adams Rd	ACRES 1.90 BANK8888173		SCHOOL TAXABLE VALUE		75,900	
Norfolk, NY 13667	EAST-0335773 NRTH-1749281		FD028 Norfolk Fire Dist		100,500 TO M	
	DEED BOOK 2000 PG-13461					
	FULL MARKET VALUE	122,561				

STATE OF NEW YORK
COUNTY - St Lawrence
TOWN - Norfolk
SWIS - 406289

2 0 1 5 T E N T A T I V E A S S E S S M E N T R O L L
T A X A B L E SECTION OF THE ROLL - 1

PAGE 495
VALUATION DATE-JUL 01, 2014
TAXABLE STATUS DATE-MAR 01, 2015

TAX MAP NUMBER SEQUENCE
UNIFORM PERCENT OF VALUE IS 082.00
UNIFORM PERCENT OF VALUE IS 082.00

TAX MAP PARCEL NUMBER	PROPERTY LOCATION & CLASS	ASSESSMENT	EXEMPTION CODE	COUNTY	TOWN	SCHOOL
CURRENT OWNERS NAME	SCHOOL DISTRICT	LAND	TAX DESCRIPTION	TAXABLE VALUE		
CURRENT OWNERS ADDRESS	PARCEL SIZE/GRID COORD	TOTAL	SPECIAL DISTRICTS	ACCOUNT NO.		

32.004-2-11.111	Adams Rd 314 Rural vac<10		COUNTY TAXABLE VALUE	9,800		1-118- 1
Danko Development Corp	Norwood-Norfolk 406201	9,800	TOWN TAXABLE VALUE	9,800		
PO Box 239	FRNT 875.00 DPTH	9,800	SCHOOL TAXABLE VALUE	9,800		
Massena, NY 13662	ACRES 16.60		AG002 Ag Dist #2	.00 MT		
	EAST-0335687 NRTH-1749711		FD028 Norfolk Fire Dist	9,800 TO M		
	DEED BOOK 2005 PG-1072					
	FULL MARKET VALUE	11,951				

32.004-2-12.1	86 Adams Rd 322 Rural vac>10		COUNTY TAXABLE VALUE	44,625		1- 68- 9.1
Marschean Michael S	Norwood-Norfolk 406201	44,625	TOWN TAXABLE VALUE	44,625		
Marschean Elaine A	Vacant Land	44,625	SCHOOL TAXABLE VALUE	44,625		
26 Park St	ACRES 127.50		FD028 Norfolk Fire Dist	44,625 TO M		
Norwood, NY 13668	EAST-0333038 NRTH-1748549		WD011 Norfolk Water Dist	44,625 TO M		
	DEED BOOK 2012 PG-18575					
	FULL MARKET VALUE	54,421				

32.004-2-13	3612 CR 47 240 Rural res		Ag Distric 41720	0	36,379	1- 68-10
Cruz Rafael R	Norwood-Norfolk 406201	115,795	Basic Star 41854	0	0	36,379
Gillman Tamra J	FRNT 1630.00 DPTH	156,000	COUNTY TAXABLE VALUE		0	24,600
PO Box 17	ACRES 133.20		TOWN TAXABLE VALUE	119,621		
Norfolk, NY 13667	EAST-0334054 NRTH-1747144		SCHOOL TAXABLE VALUE	119,621		
	DEED BOOK 2010 PG-15441		AG002 Ag Dist #2	95,021		
	FULL MARKET VALUE	190,244	FD028 Norfolk Fire Dist	.00 MT		
MAY BE SUBJECT TO PAYMENT			36,379 EX	119,621 TO M		
UNDER AGDIST LAW TIL 2019						

32.004-2-14.21	3540 CR 47 270 Mfg housing		RPTL466_f 41691	0	2,460	1- 37-6.2
Emlaw Robert	Norwood-Norfolk 406201	11,400	Basic Star 41854	0	0	0
Emlaw Darlene	FRNT 290.00 DPTH 272.00	45,000	COUNTY TAXABLE VALUE		0	24,600
3540 County Route 47	ACRES 1.60		TOWN TAXABLE VALUE	42,540		
Norwood, NY 13668	EAST-0333949 NRTH-1745358		SCHOOL TAXABLE VALUE	42,540		
	DEED BOOK 995 PG-01035		FD028 Norfolk Fire Dist	20,400		
	FULL MARKET VALUE	54,878		45,000 TO M		

32.004-2-14.112	3556 CR 47 314 Rural vac<10		COUNTY TAXABLE VALUE	2,000		
Emlaw Jonathan	Norwood-Norfolk 406201	2,000	TOWN TAXABLE VALUE	2,000		
Emlaw Jessica	FRNT 233.00 DPTH	2,000	SCHOOL TAXABLE VALUE	2,000		
3540 County Route 47	ACRES 4.40		FD028 Norfolk Fire Dist	2,000 TO M		
Norwood, NY 13668	EAST-0333849 NRTH-1745645					
	DEED BOOK 2010 PG-5606					
	FULL MARKET VALUE	2,439				

STATE OF NEW YORK
 COUNTY - St Lawrence
 TOWN - Norfolk
 SWIS - 406289

2 0 1 5 T E N T A T I V E A S S E S S M E N T R O L L
 T A X A B L E SECTION OF THE ROLL - 1

PAGE 496
 VALUATION DATE-JUL 01, 2014
 TAXABLE STATUS DATE-MAR 01, 2015

TAX MAP NUMBER SEQUENCE
 UNIFORM PERCENT OF VALUE IS 082.00
 UNIFORM PERCENT OF VALUE IS 082.00

TAX MAP PARCEL NUMBER	PROPERTY LOCATION & CLASS	ASSESSMENT	EXEMPTION CODE	COUNTY	TOWN	SCHOOL
CURRENT OWNERS NAME	SCHOOL DISTRICT	LAND	TAX DESCRIPTION	TAXABLE VALUE		
CURRENT OWNERS ADDRESS	PARCEL SIZE/GRID COORD	TOTAL	SPECIAL DISTRICTS	ACCOUNT NO.		

32.004-2-14.113	Off CR 47 322 Rural vac>10		COUNTY TAXABLE VALUE	7,000		
Emlaw Robert	Norwood-Norfolk 406201	7,000	TOWN TAXABLE VALUE	7,000		
Emlaw Jonathan	FRNT 260.00 DPTH	7,000	SCHOOL TAXABLE VALUE	7,000		
3540 County Route 47	ACRES 17.50		FD028 Norfolk Fire Dist	7,000	TO M	
Norwood, NY 13668	EAST-0335035 NRTH-1746074					
	DEED BOOK 2010 PG-5607					
	FULL MARKET VALUE	8,537				

32.004-2-14.121	CR 47 322 Rural vac>10		COUNTY TAXABLE VALUE	18,900		
Emlaw Ronald L	Norwood-Norfolk 406201	18,900	TOWN TAXABLE VALUE	18,900		
1018 Pickle St	FRNT 242.00 DPTH	18,900	SCHOOL TAXABLE VALUE	18,900		
Winthrop, NY 13697	ACRES 24.40		FD028 Norfolk Fire Dist	18,900	TO M	
	EAST-0335057 NRTH-1745716					
	DEED BOOK 2003 PG-7531					
	FULL MARKET VALUE	23,049				

32.004-2-15.1	3484 CR 47 240 Rural res		Basic Star 41854	0	0	1- 14-14 24,600
Chepeleff Craig A	Norwood-Norfolk 406201	26,900	COUNTY TAXABLE VALUE	91,900		
Kalvaitis Katerine	ACRES 72.20	91,900	TOWN TAXABLE VALUE	91,900		
3484 County Route 47	EAST-0335621 NRTH-1745145		SCHOOL TAXABLE VALUE	67,300		
Norwood, NY 13668	DEED BOOK 1102 PG-970		FD028 Norfolk Fire Dist	91,900	TO M	
	FULL MARKET VALUE	112,073				

32.004-2-16	3485 CR 47 210 1 Family Res		VET WAR C 41122	0	9,840	1- 60- 8 0
Oakes Marianne R	Norwood-Norfolk 406201	11,400	VET WAR T 41123	0	0	7,380 0
Oakes Dennis	3 Ar	67,600	Basic Star 41854	0	0	24,600
3485 County Route 47	ACRES 1.80		COUNTY TAXABLE VALUE	57,760		
Norwood, NY 13668	EAST-0334742 NRTH-1744038		TOWN TAXABLE VALUE	60,220		
	DEED BOOK 2003 PG-20539		SCHOOL TAXABLE VALUE	43,000		
	FULL MARKET VALUE	82,439	AG002 Ag Dist #2	.00	MT	
			FD028 Norfolk Fire Dist	67,600	TO M	

32.004-2-17.1	3498 CR 47 210 1 Family Res		Basic Star 41854	0	0	1- 8-14 24,600
Connor Michael	Norwood-Norfolk 406201	6,700	COUNTY TAXABLE VALUE	50,500		
Connor Debra	Also 1999/21892	50,500	TOWN TAXABLE VALUE	50,500		
3498 County Route 47	109x250x120x16x30x195		SCHOOL TAXABLE VALUE	25,900		
Norwood, NY 13668	FRNT 109.00 DPTH 251.00		FD028 Norfolk Fire Dist	50,500	TO M	
	BANK8888830					
	EAST-0334722 NRTH-1744541					
	DEED BOOK 1998 PG-10491					
	FULL MARKET VALUE	61,585				

STATE OF NEW YORK
COUNTY - St Lawrence
TOWN - Norfolk
SWIS - 406289

2 0 1 5 T E N T A T I V E A S S E S S M E N T R O L L

T A X A B L E SECTION OF THE ROLL - 1

VALUATION DATE-JUL 01, 2014

TAXABLE STATUS DATE-MAR 01, 2015

TAX MAP NUMBER SEQUENCE
UNIFORM PERCENT OF VALUE IS 082.00
UNIFORM PERCENT OF VALUE IS 082.00

TAX MAP PARCEL NUMBER	PROPERTY LOCATION & CLASS	ASSESSMENT	EXEMPTION CODE	COUNTY	TOWN	SCHOOL
CURRENT OWNERS NAME	SCHOOL DISTRICT	LAND	TAX DESCRIPTION	TAXABLE VALUE		
CURRENT OWNERS ADDRESS	PARCEL SIZE/GRID COORD	TOTAL	SPECIAL DISTRICTS	ACCOUNT NO.		
***** 32.004-2-18 *****						
3502 CR 47						1-119- 9
32.004-2-18	210 1 Family Res		Aged - Cou 41802	0	11,490	0
Vari Irene	Norwood-Norfolk 406201	5,300	Aged - Sch 41804	0	0	7,660
3502 County Route 47	FRNT 75.00 DPTH 250.00	38,300	Enhanced S 41834	0	0	30,640
Norwood, NY 13668	EAST-0334630 NRTH-1744580		COUNTY TAXABLE VALUE		26,810	
	DEED BOOK 837 PG-00019		TOWN TAXABLE VALUE		38,300	
	FULL MARKET VALUE	46,707	SCHOOL TAXABLE VALUE		0	
			FD028 Norfolk Fire Dist		38,300	TO M
***** 32.004-2-19 *****						
3506 CR 47						1-119-10
32.004-2-19	270 Mfg housing		VET COM C 41132	0	10,000	0
Vari Eleck J Jr	Norwood-Norfolk 406201	12,500	VET COM T 41133	0	0	10,000
3506 County Route 47	See 2007-22584 easement	40,000	VET DIS C 41142	0	15,000	0
Norwood, NY 13668	1ar Trailer		VET DIS T 41143	0	0	15,000
	ACRES 4.90		Enhanced S 41834	0	0	40,000
	EAST-0334802 NRTH-1744809		COUNTY TAXABLE VALUE		15,000	
	DEED BOOK 2011 PG-15385		TOWN TAXABLE VALUE		15,000	
	FULL MARKET VALUE	48,780	SCHOOL TAXABLE VALUE		0	
			FD028 Norfolk Fire Dist		40,000	TO M
***** 32.004-2-20.1 *****						
3512 CR 47						1- 90- 5.1
32.004-2-20.1	270 Mfg housing		Enhanced S 41834	0	0	53,550
Reed William	Norwood-Norfolk 406201	13,600	COUNTY TAXABLE VALUE		71,600	
Reed Charlene	ACRES 3.70	71,600	TOWN TAXABLE VALUE		71,600	
3512 County Route 47	EAST-0334572 NRTH-1744972		SCHOOL TAXABLE VALUE		18,050	
Norwood, NY 13668	DEED BOOK 960 PG-00777		FD028 Norfolk Fire Dist		71,600	TO M
	FULL MARKET VALUE	87,317				
***** 32.004-2-21.1 *****						
3516 CR 47						1- 65- 7
32.004-2-21.1	270 Mfg housing		Basic Star 41854	0	0	18,700
Blackburn Lawrence	Norwood-Norfolk 406201	7,100	COUNTY TAXABLE VALUE		18,700	
Blackburn Sue	Trlr & Garage	18,700	TOWN TAXABLE VALUE		18,700	
3516 County Route 47	122x252x80x251		SCHOOL TAXABLE VALUE		0	
Norwood, NY 13668	FRNT 122.00 DPTH 250.00		FD028 Norfolk Fire Dist		18,700	TO M
	EAST-0334344 NRTH-1744854					
	DEED BOOK 905 PG-00762					
	FULL MARKET VALUE	22,805				
***** 32.004-2-22 *****						
3520 CR 47						1- 51-10
32.004-2-22	210 1 Family Res		Basic Star 41854	0	0	24,600
Corbine Maria	Norwood-Norfolk 406201	5,900	COUNTY TAXABLE VALUE		48,500	
PO Box 101	90x255x75x252 Double Wide	48,500	TOWN TAXABLE VALUE		48,500	
Norfolk, NY 13667	FRNT 90.00 DPTH 254.00		SCHOOL TAXABLE VALUE		23,900	
	EAST-0334273 NRTH-1744911		FD028 Norfolk Fire Dist		48,500	TO M
	DEED BOOK 2002 PG-17094					
	FULL MARKET VALUE	59,146				

STATE OF NEW YORK
COUNTY - St Lawrence
TOWN - Norfolk
SWIS - 406289

2 0 1 5 T E N T A T I V E A S S E S S M E N T R O L L
T A X A B L E SECTION OF THE ROLL - 1

PAGE 498
VALUATION DATE-JUL 01, 2014
TAXABLE STATUS DATE-MAR 01, 2015

TAX MAP NUMBER SEQUENCE
UNIFORM PERCENT OF VALUE IS 082.00
UNIFORM PERCENT OF VALUE IS 082.00

TAX MAP PARCEL NUMBER	PROPERTY LOCATION & CLASS	ASSESSMENT	EXEMPTION CODE	COUNTY	TOWN	SCHOOL
CURRENT OWNERS NAME	SCHOOL DISTRICT	LAND	TAX DESCRIPTION	TAXABLE VALUE		
CURRENT OWNERS ADDRESS	PARCEL SIZE/GRID COORD	TOTAL	SPECIAL DISTRICTS	ACCOUNT NO.		

32.004-2-23	3552 CR 47			32.004-2-23		1- 75- 3
Richards Laura	270 Mfg housing		COUNTY TAXABLE VALUE	6,500		
Mayville-Dow Sharon	Norwood-Norfolk 406201	6,000	TOWN TAXABLE VALUE	6,500		
4886 State Highway 56	FRNT 113.00 DPTH 141.00	6,500	SCHOOL TAXABLE VALUE	6,500		
Colton, NY 13625	EAST-0333679 NRTH-1745437		FD028 Norfolk Fire Dist	6,500	TO M	
	DEED BOOK 2000 PG-18735					
	FULL MARKET VALUE	7,927				

32.004-2-24.11	3541 CR 47			32.004-2-24.11		1- 90- 10
Cassada Mary M	210 1 Family Res		Enhanced S 41834	0	0	51,900
3541 County Route 47	Norwood-Norfolk 406201	12,400	COUNTY TAXABLE VALUE	51,900		
Norwood, NY 13668	FRNT 947.00 DPTH 220.00	51,900	TOWN TAXABLE VALUE	51,900		
	ACRES 4.90		SCHOOL TAXABLE VALUE	0		
	EAST-0333364 NRTH-1745370		AG002 Ag Dist #2	.00	MT	
	DEED BOOK 1058 PG-920		FD028 Norfolk Fire Dist	51,900	TO M	
	FULL MARKET VALUE	63,293				

32.004-2-25.1	3533 CR 47			32.004-2-25.1		1- 69-13
Margittay John P	312 Vac w/imprv		COUNTY TAXABLE VALUE	6,000		
3473 County Route 47	Norwood-Norfolk 406201	6,000	TOWN TAXABLE VALUE	6,000		
Norwood, NY 13668	Little League Field	6,000	SCHOOL TAXABLE VALUE	6,000		
	ACRES 83.70		AG002 Ag Dist #2	.00	MT	
	EAST-0332565 NRTH-1744497		FD028 Norfolk Fire Dist	6,000	TO M	
	DEED BOOK 2007 PG-16040					
	FULL MARKET VALUE	7,317				

32.004-2-26	3629 CR 47			32.004-2-26		1- 42-14
Orologio Chad A	240 Rural res		Basic Star 41854	0	0	24,600
3629 County Route 47	Norwood-Norfolk 406201	20,800	COUNTY TAXABLE VALUE	43,500		
Norwood, NY 13668	33r	43,500	TOWN TAXABLE VALUE	43,500		
	ACRES 41.70		SCHOOL TAXABLE VALUE	18,900		
	EAST-0332211 NRTH-1745692		AG002 Ag Dist #2	.00	MT	
	DEED BOOK 2010 PG-688		FD028 Norfolk Fire Dist	43,500	TO M	
	FULL MARKET VALUE	53,049				

32.004-2-29.1	180 Adams Rd			32.004-2-29.1		1- 54- 2.2
Trahan Virginia L	210 1 Family Res		VET WAR C 41122	0	9,840	0
PO Box 615	Norwood-Norfolk 406201	8,700	VET WAR T 41123	0	0	7,380
Norfolk, NY 13667	Tri-Level House W/att Gar	155,700	Enhanced S 41834	0	0	53,550
	FRNT 500.00 DPTH 914.00		COUNTY TAXABLE VALUE	145,860		
	ACRES 10.50		TOWN TAXABLE VALUE	148,320		
	EAST-0335350 NRTH-1748820		SCHOOL TAXABLE VALUE	102,150		
	DEED BOOK 1092 PG-134		AG002 Ag Dist #2	.00	MT	
	FULL MARKET VALUE	189,878	FD028 Norfolk Fire Dist	155,700	TO M	

STATE OF NEW YORK
 COUNTY - St Lawrence
 TOWN - Norfolk
 SWIS - 406289

2 0 1 5 T E N T A T I V E A S S E S S M E N T R O L L
 T A X A B L E SECTION OF THE ROLL - 1

PAGE 499
 VALUATION DATE-JUL 01, 2014
 TAXABLE STATUS DATE-MAR 01, 2015

TAX MAP NUMBER SEQUENCE
 UNIFORM PERCENT OF VALUE IS 082.00
 UNIFORM PERCENT OF VALUE IS 082.00

TAX MAP PARCEL NUMBER	PROPERTY LOCATION & CLASS	ASSESSMENT	EXEMPTION CODE	COUNTY	TOWN	SCHOOL
CURRENT OWNERS NAME	SCHOOL DISTRICT	LAND	TAX DESCRIPTION	TAXABLE VALUE		
CURRENT OWNERS ADDRESS	PARCEL SIZE/GRID COORD	TOTAL	SPECIAL DISTRICTS	ACCOUNT NO.		
***** 32.004-2-30.1 *****						
32.004-2-30.1	Adams Rd 322 Rural vac>10		COUNTY TAXABLE VALUE	8,300		
Sweet Tammy K	Norwood-Norfolk 406201	8,300	TOWN TAXABLE VALUE	8,300		
Decare Karen F	FRNT 950.00 DPTH	8,300	SCHOOL TAXABLE VALUE	8,300		
8 S Main Street	ACRES 9.40		AG002 Ag Dist #2	.00 MT		
Norfolk, NY 13667	EAST-0334905 NRTH-1749072		FD028 Norfolk Fire Dist	8,300 TO M		
	DEED BOOK 2014 PG-7468					
	FULL MARKET VALUE	10,122				
***** 32.004-2-31.1 *****						
32.004-2-31.1	200 Adams Rd 240 Rural res		VET COM C 41132	0	16,400	0
Johnston Robert C	Norwood-Norfolk 406201	23,500	VET COM T 41133	0	0	12,300
PO Box 621	FRNT 668.00 DPTH 1080.00	77,100	Enhanced S 41834	0	0	0
Norfolk, NY 13667	ACRES 22.50		COUNTY TAXABLE VALUE	60,700		
	EAST-0335880 NRTH-1748453		TOWN TAXABLE VALUE	64,800		
	DEED BOOK 1999 PG-24644		SCHOOL TAXABLE VALUE	23,550		
	FULL MARKET VALUE	94,024	AG002 Ag Dist #2	.00 MT		
			FD028 Norfolk Fire Dist	77,100 TO M		
***** 32.004-2-32 *****						
32.004-2-32	3503 CR 47 270 Mfg housing		RPTL466_f 41691	0	2,460	2,460
Darabon Peter A	Norwood-Norfolk 406201	7,800	Basic Star 41854	0	0	0
3503 County Route 47	1998 Doublewide	56,900	COUNTY TAXABLE VALUE	54,440		
Norwood, NY 13668	176x285x175x285		TOWN TAXABLE VALUE	54,440		
	FRNT 176.00 DPTH 285.00		SCHOOL TAXABLE VALUE	32,300		
	ACRES 1.20		AG002 Ag Dist #2	.00 MT		
	EAST-0334436 NRTH-1744315		FD028 Norfolk Fire Dist	56,900 TO M		
	DEED BOOK 2001 PG-12035					
	FULL MARKET VALUE	69,390				
***** 32.004-2-33 *****						
32.004-2-33	3519 CR 47 210 1 Family Res		VET COM C 41132	0	16,400	0
Sweet Eric J	Norwood-Norfolk 406201	10,900	VET COM T 41133	0	0	12,300
Sweet Christine A	209x276x236x291	75,000	VET DIS C 41142	0	22,500	0
3519 County Route 47	FRNT 209.00 DPTH 276.00		VET DIS T 41143	0	0	22,500
Norwood, NY 13668	ACRES 1.60 BANK8888209		Basic Star 41854	0	0	0
	EAST-0334099 NRTH-1744708		COUNTY TAXABLE VALUE	36,100		
	DEED BOOK 2012 PG-20751		TOWN TAXABLE VALUE	40,200		
	FULL MARKET VALUE	91,463	SCHOOL TAXABLE VALUE	50,400		
			AG002 Ag Dist #2	.00 MT		
			FD028 Norfolk Fire Dist	75,000 TO M		

STATE OF NEW YORK
COUNTY - St Lawrence
TOWN - Norfolk
SWIS - 406289

2 0 1 5 T E N T A T I V E A S S E S S M E N T R O L L

T A X A B L E SECTION OF THE ROLL - 1

PAGE 500
VALUATION DATE-JUL 01, 2014
TAXABLE STATUS DATE-MAR 01, 2015

TAX MAP NUMBER SEQUENCE
UNIFORM PERCENT OF VALUE IS 082.00
UNIFORM PERCENT OF VALUE IS 082.00

TAX MAP PARCEL NUMBER	PROPERTY LOCATION & CLASS	ASSESSMENT	EXEMPTION CODE	COUNTY	TOWN	SCHOOL
CURRENT OWNERS NAME	SCHOOL DISTRICT	LAND	TAX DESCRIPTION	TAXABLE VALUE		
CURRENT OWNERS ADDRESS	PARCEL SIZE/GRID COORD	TOTAL	SPECIAL DISTRICTS	ACCOUNT NO.		
***** 32.004-2-34 *****						
32.004-2-34	CR 47					
Margittay John P	322 Rural vac>10		COUNTY TAXABLE VALUE	4,000		
Margittay Francis J	Norwood-Norfolk 406201	4,000	TOWN TAXABLE VALUE	4,000		
3473 County Route 47	Also 1058/928	4,000	SCHOOL TAXABLE VALUE	4,000		
Norwood, NY 13668	ACRES 19.70		FD028 Norfolk Fire Dist	4,000	TO M	
	EAST-0336521 NRTH-1743880					
	DEED BOOK 1057 PG-79					
	FULL MARKET VALUE	4,878				
***** 32.004-2-35 *****						
32.004-2-35	3536 CR 47		Enhanced S 41834	0	0	1- 37- 6.1
Emlaw Donna Lee	240 Rural res	6,800	COUNTY TAXABLE VALUE	37,700	0	37,700
3536 County Route 47	Norwood-Norfolk 406201	37,700	TOWN TAXABLE VALUE	37,700		
Norwood, NY 13668	FRNT 150.00 DPTH 270.00		SCHOOL TAXABLE VALUE	0		
	EAST-0334070 NRTH-1745181		FD028 Norfolk Fire Dist	37,700	TO M	
	DEED BOOK 2009 PG-3096					
	FULL MARKET VALUE	45,976				
***** 32.004-3-7 *****						
32.004-3-7	8057 SH 56					1- 75-15
Sweet Alan	210 1 Family Res	3,400	COUNTY TAXABLE VALUE	20,000		
3 North St	Norwood-Norfolk 406201	20,000	TOWN TAXABLE VALUE	20,000		
Madrid, NY 13660	FRNT 50.00 DPTH 150.00		SCHOOL TAXABLE VALUE	20,000		
	EAST-0330329 NRTH-1745914		AG002 Ag Dist #2	.00	MT	
	DEED BOOK 2015 PG-1349		FD028 Norfolk Fire Dist	20,000	TO M	
PRIOR OWNER ON 3/01/2015	FULL MARKET VALUE	24,390				
Sweet Alan						
***** 32.004-3-9 *****						
32.004-3-9	8033 SH 56		Basic Star 41854	0	0	1- 9-13
Barney Clarence (Estate)	210 1 Family Res	6,500	COUNTY TAXABLE VALUE	24,000	0	24,000
% Faith Barney	Norwood-Norfolk 406201	24,000	TOWN TAXABLE VALUE	24,000		
8033 State Highway 56	FRNT 180.00 DPTH 120.00		SCHOOL TAXABLE VALUE	0		
Norwood, NY 13668	ACRES 0.49		AG002 Ag Dist #2	.00	MT	
	EAST-0330137 NRTH-1745314		FD028 Norfolk Fire Dist	24,000	TO M	
	DEED BOOK 421 PG-00421					
	FULL MARKET VALUE	29,268				
***** 32.004-3-10.1 *****						
32.004-3-10.1	8021 SH 56					1-114-11
Barney Clarence	112 Dairy farm	14,900	COUNTY TAXABLE VALUE	38,700		
Barney Thomas & John	Norwood-Norfolk 406201	38,700	TOWN TAXABLE VALUE	38,700		
134 Union Rd	ACRES 24.70		SCHOOL TAXABLE VALUE	38,700		
Frenchtown, NJ 08825-3607	EAST-0329695 NRTH-1745373		AG002 Ag Dist #2	.00	MT	
	DEED BOOK 2010 PG-4941		FD028 Norfolk Fire Dist	38,700	TO M	
	FULL MARKET VALUE	47,195				

STATE OF NEW YORK
COUNTY - St Lawrence
TOWN - Norfolk
SWIS - 406289

2 0 1 5 T E N T A T I V E A S S E S S M E N T R O L L

T A X A B L E SECTION OF THE ROLL - 1

VALUATION DATE-JUL 01, 2014

TAXABLE STATUS DATE-MAR 01, 2015

TAX MAP NUMBER SEQUENCE
UNIFORM PERCENT OF VALUE IS 082.00
UNIFORM PERCENT OF VALUE IS 082.00

TAX MAP PARCEL NUMBER	PROPERTY LOCATION & CLASS	ASSESSMENT	EXEMPTION CODE	COUNTY	TOWN	SCHOOL
CURRENT OWNERS NAME	SCHOOL DISTRICT	LAND	TAX DESCRIPTION	TAXABLE VALUE		
CURRENT OWNERS ADDRESS	PARCEL SIZE/GRID COORD	TOTAL	SPECIAL DISTRICTS			ACCOUNT NO.
***** 32.004-3-12 *****						
52 S Main St						1- 16- 9
32.004-3-12	270 Mfg housing		VET WAR C 41122	0	7,920	0
Bond William	Norwood-Norfolk 406201	8,600	VET WAR T 41123	0	0	7,380 0
Bond Rhoda	Doublewide-1988	52,800	Enhanced S 41834	0	0	0 52,800
52 S Main St	FRNT 367.00 DPTH 418.00		COUNTY TAXABLE VALUE		44,880	
Norfolk, NY 13667	ACRES 7.50		TOWN TAXABLE VALUE		45,420	
	EAST-0330044 NRTH-1746216		SCHOOL TAXABLE VALUE		0	
	DEED BOOK 807 PG-416		FD028 Norfolk Fire Dist		52,800	TO M
	FULL MARKET VALUE	64,390	LT022 Norfolk Light		52,800	TO M
			WS001 Norfolk Water&Sewer		52,800	TO M
***** 32.004-3-13 *****						
8061 SH 56						
32.004-3-13	270 Mfg housing		Basic Star 41854	0	0	0 24,600
Bond Matt J	Norwood-Norfolk 406201	6,300	COUNTY TAXABLE VALUE		67,900	
PO Box 313	206'x300'x228'x302'	67,900	TOWN TAXABLE VALUE		67,900	
Norfolk, NY 13667	FRNT 206.00 DPTH 300.00		SCHOOL TAXABLE VALUE		43,300	
	ACRES 1.50		FD028 Norfolk Fire Dist		67,900	TO M
	EAST-0330298 NRTH-1746058		LT022 Norfolk Light		67,900	TO M
	DEED BOOK 2005 PG-19589					
	FULL MARKET VALUE	82,805				
***** 32.004-3-14 *****						
SH 56						1- 10- 5
32.004-3-14	720 Mine/quarry		COUNTY TAXABLE VALUE		166,000	
Barrett Paving Materials Inc	Norwood-Norfolk 406201	166,000	TOWN TAXABLE VALUE		166,000	
3 Becker Farm Rd	Szabo Railroad	166,000	SCHOOL TAXABLE VALUE		166,000	
Roseland, NJ 07068-1745	Mine & Quarry		FD028 Norfolk Fire Dist		166,000	TO M
	ACRES 150.70					
	EAST-0330478 NRTH-1743693					
	DEED BOOK 946 PG-01055					
	FULL MARKET VALUE	202,439				
***** 32.004-3-15 *****						
8068 SH 56						1-103- 8
32.004-3-15	240 Rural res		Basic Star 41854	0	0	0 24,600
Crosbie Gary R	Norwood-Norfolk 406201	15,700	COUNTY TAXABLE VALUE		68,300	
Crosbie Michelle A	11 Ar Res W/acreage	68,300	TOWN TAXABLE VALUE		68,300	
8068 State Highway 56	FRNT 275.00 DPTH		SCHOOL TAXABLE VALUE		43,700	
Norwood, NY 13668	ACRES 16.10 BANK8888830		FD028 Norfolk Fire Dist		68,300	TO M
	EAST-0331230 NRTH-1746031		LT022 Norfolk Light		68,300	TO M
	DEED BOOK 2013 PG-8711					
	FULL MARKET VALUE	83,293				

STATE OF NEW YORK
 COUNTY - St Lawrence
 TOWN - Norfolk
 SWIS - 406289

2 0 1 5 T E N T A T I V E A S S E S S M E N T R O L L
 T A X A B L E S E C T I O N O F T H E R O L L - 1
 M A P S E C T I O N - 0 3 2
 S U B - S E C T I O N - 0 0 4
 U N I F O R M P E R C E N T O F V A L U E I S 0 8 2 . 0 0

PAGE 502
 VALUATION DATE-JUL 01, 2014
 TAXABLE STATUS DATE-MAR 01, 2015
 RPS150/V04/L015
 CURRENT DATE 4/30/2015

*** S P E C I A L D I S T R I C T S U M M A R Y ***

CODE	DISTRICT NAME	TOTAL PARCELS	EXTENSION TYPE	EXTENSION VALUE	AD VALOREM VALUE	EXEMPT AMOUNT	TAXABLE VALUE
AG002	Ag Dist #2	37	MOVTAX				
FD028	Norfolk Fire D	83	TOTAL M		4372,055	36,379	4335,676
LT022	Norfolk Light	9	TOTAL M		424,260		424,260
WD004	Raymondville W	1	TOTAL M		57,400		57,400
WD011	Norfolk Water	4	TOTAL M		225,025		225,025
WS001	Norfolk Water&	9	TOTAL M		443,860		443,860

*** S C H O O L D I S T R I C T S U M M A R Y ***

CODE	DISTRICT NAME	TOTAL PARCELS	ASSESSED LAND	ASSESSED TOTAL	EXEMPT AMOUNT	TOTAL TAXABLE	STAR AMOUNT	STAR TAXABLE
406201	Norwood-Norfolk	83	1198,980	4372,055	44,039	4328,016	1683,690	2644,326
	S U B - T O T A L	83	1198,980	4372,055	44,039	4328,016	1683,690	2644,326
	T O T A L	83	1198,980	4372,055	44,039	4328,016	1683,690	2644,326

*** S Y S T E M C O D E S S U M M A R Y ***

NO SYSTEM EXEMPTIONS AT THIS LEVEL

*** E X E M P T I O N S U M M A R Y ***

CODE	DESCRIPTION	TOTAL PARCELS	COUNTY	TOWN	SCHOOL
41101	Vet Eligib	1	54,631	54,631	
41122	VET WAR C	5	41,003		
41123	VET WAR T	5		33,083	
41132	VET COM C	7	101,460		
41133	VET COM T	7		80,960	
41142	VET DIS C	2	37,500		
41143	VET DIS T	2		37,500	
41691	RPTL466_f	2	4,920	4,920	
41720	Ag Distric	1	36,379	36,379	36,379

STATE OF NEW YORK
 COUNTY - St Lawrence
 TOWN - Norfolk
 SWIS - 406289

2 0 1 5 T E N T A T I V E A S S E S S M E N T R O L L
 T A X A B L E SECTION OF THE ROLL - 1
 M A P S E C T I O N - 032
 S U B - S E C T I O N - 004
 UNIFORM PERCENT OF VALUE IS 082.00

PAGE 503
 VALUATION DATE-JUL 01, 2014
 TAXABLE STATUS DATE-MAR 01, 2015
 RPS150/V04/L015
 CURRENT DATE 4/30/2015

*** E X E M P T I O N S U M M A R Y ***

CODE	DESCRIPTION	TOTAL PARCELS	COUNTY	TOWN	SCHOOL
41802	Aged - Cou	1	11,490		
41804	Aged - Sch	1			7,660
41834	Enhanced S	17			840,990
41844	STAR MH	1			20,000
41854	Basic Star	34			822,700
	T O T A L	86	287,383	247,473	1727,729

*** G R A N D T O T A L S ***

ROLL SEC	DESCRIPTION	TOTAL PARCELS	ASSESSED LAND	ASSESSED TOTAL	TAXABLE COUNTY	TAXABLE TOWN	TAXABLE SCHOOL	STAR TAXABLE
1	TAXABLE	83	1198,980	4372,055	4084,672	4124,582	4328,016	2644,326

STATE OF NEW YORK
COUNTY - St Lawrence
TOWN - Norfolk
SWIS - 406289

2 0 1 5 T E N T A T I V E A S S E S S M E N T R O L L
T A X A B L E SECTION OF THE ROLL - 1

PAGE 504
VALUATION DATE-JUL 01, 2014
TAXABLE STATUS DATE-MAR 01, 2015

TAX MAP NUMBER SEQUENCE
UNIFORM PERCENT OF VALUE IS 082.00
UNIFORM PERCENT OF VALUE IS 082.00

TAX MAP PARCEL NUMBER	PROPERTY LOCATION & CLASS	ASSESSMENT	EXEMPTION CODE	COUNTY	TOWN	SCHOOL
CURRENT OWNERS NAME	SCHOOL DISTRICT	LAND	TAX DESCRIPTION	TAXABLE VALUE		
CURRENT OWNERS ADDRESS	PARCEL SIZE/GRID COORD	TOTAL	SPECIAL DISTRICTS	ACCOUNT NO.		

32.050-1-2	15 Remington Ave			32.050-1-2		1- 87-15
Sessions Derek R	210 1 Family Res		Basic Star 41854	0	0	24,600
15 Remington Ave	Norwood-Norfolk 406201	6,200	COUNTY TAXABLE VALUE		31,000	
Norfolk, NY 13667	FRNT 131.00 DPTH 167.00	31,000	TOWN TAXABLE VALUE		31,000	
	EAST-0328179 NRTH-1752543		SCHOOL TAXABLE VALUE		6,400	
	DEED BOOK 2004 PG-15322		FD028 Norfolk Fire Dist		31,000 TO M	
	FULL MARKET VALUE	37,805	LT022 Norfolk Light		31,000 TO M	
			WS001 Norfolk Water&Sewer		31,000 TO M	

32.050-1-3	14 Remington Ave			32.050-1-3		1-114-15
Chapin Donald G Trustee	210 1 Family Res		COUNTY TAXABLE VALUE		17,000	
Chapin Deatta Trustee	Norwood-Norfolk 406201	4,400	TOWN TAXABLE VALUE		17,000	
Attn: Chapin Living Trust	FRNT 55.00 DPTH 194.00	17,000	SCHOOL TAXABLE VALUE		17,000	
361 Joy Rd	EAST-0328172 NRTH-1752457		FD028 Norfolk Fire Dist		17,000 TO M	
Norfolk, NY 13667	DEED BOOK 2003 PG-18663		LT022 Norfolk Light		17,000 TO M	
	FULL MARKET VALUE	20,732	WS001 Norfolk Water&Sewer		17,000 TO M	

32.050-1-4	13 Remington Ave			32.050-1-4		1- 57-12
Moulton Tyler	210 1 Family Res		COUNTY TAXABLE VALUE		30,500	
240 Goodman St S Apt 305	Norwood-Norfolk 406201	5,100	TOWN TAXABLE VALUE		30,500	
Rochester, NY 14507	FRNT 67.00 DPTH 217.00	30,500	SCHOOL TAXABLE VALUE		30,500	
	EAST-0328172 NRTH-1752397		FD028 Norfolk Fire Dist		30,500 TO M	
	DEED BOOK 2012 PG-16798		LT022 Norfolk Light		30,500 TO M	
	FULL MARKET VALUE	37,195	WS001 Norfolk Water&Sewer		30,500 TO M	

32.050-1-5	12 Remington Ave			32.050-1-5		1-104- 5
Seeber James H	210 1 Family Res		Basic Star 41854	0	0	24,600
12 Remington Ave	Norwood-Norfolk 406201	5,100	COUNTY TAXABLE VALUE		44,900	
Norfolk, NY 13667	FRNT 66.00 DPTH 235.00	44,900	TOWN TAXABLE VALUE		44,900	
	EAST-0328185 NRTH-1752343		SCHOOL TAXABLE VALUE		20,300	
	DEED BOOK 2006 PG-22377		FD028 Norfolk Fire Dist		44,900 TO M	
	FULL MARKET VALUE	54,756	LT022 Norfolk Light		44,900 TO M	
			WS001 Norfolk Water&Sewer		44,900 TO M	

32.050-1-6	11 Remington Ave			32.050-1-6		1- 33- 7
Waite Richard N	210 1 Family Res		Basic Star 41854	0	0	24,600
11 Remington Ave	Norwood-Norfolk 406201	5,000	COUNTY TAXABLE VALUE		30,100	
Norfolk, NY 13667	FRNT 65.00 DPTH 236.00	30,100	TOWN TAXABLE VALUE		30,100	
	BANK8888869		SCHOOL TAXABLE VALUE		5,500	
	EAST-0328172 NRTH-1752263		FD028 Norfolk Fire Dist		30,100 TO M	
	DEED BOOK 2007 PG-8285		LT022 Norfolk Light		30,100 TO M	
	FULL MARKET VALUE	36,707	WS001 Norfolk Water&Sewer		30,100 TO M	

STATE OF NEW YORK
COUNTY - St Lawrence
TOWN - Norfolk
SWIS - 406289

2 0 1 5 T E N T A T I V E A S S E S S M E N T R O L L

T A X A B L E SECTION OF THE ROLL - 1

VALUATION DATE-JUL 01, 2014

TAXABLE STATUS DATE-MAR 01, 2015

TAX MAP NUMBER SEQUENCE
UNIFORM PERCENT OF VALUE IS 082.00
UNIFORM PERCENT OF VALUE IS 082.00

TAX MAP PARCEL NUMBER	PROPERTY LOCATION & CLASS	ASSESSMENT	EXEMPTION CODE	COUNTY	TOWN	SCHOOL
CURRENT OWNERS NAME	SCHOOL DISTRICT	LAND	TAX DESCRIPTION	TAXABLE VALUE		
CURRENT OWNERS ADDRESS	PARCEL SIZE/GRID COORD	TOTAL	SPECIAL DISTRICTS	ACCOUNT NO.		

32.050-1-7	10 Remington Ave 314 Rural vac<10		COUNTY TAXABLE VALUE	5,000		1- 53-15
Waite Richard N	Norwood-Norfolk 406201	5,000	TOWN TAXABLE VALUE	5,000		
Waite Tracy L	FRNT 65.00 DPTH 236.00	5,000	SCHOOL TAXABLE VALUE	5,000		
11 Remington Ave	EAST-0328202 NRTH-1752203		FD028 Norfolk Fire Dist	5,000	TO M	
Norfolk, NY 13667	DEED BOOK 1999 PG-6739		LT022 Norfolk Light	5,000	TO M	
	FULL MARKET VALUE	6,098	WS001 Norfolk Water&Sewer	5,000	TO M	

32.050-1-8.1	9 Remington Ave 210 1 Family Res		Basic Star 41854	0	0	1- 56- 5 24,600
Jacob Kimberly J	Norwood-Norfolk 406201	5,000	COUNTY TAXABLE VALUE	26,700		
PO Box 174	Life Use To Iva Jacob	26,700	TOWN TAXABLE VALUE	26,700		
Norfolk, NY 13667	1 Ar		SCHOOL TAXABLE VALUE	2,100		
	FRNT 80.00 DPTH 236.00		FD028 Norfolk Fire Dist	26,700	TO M	
	ACRES 0.43		LT022 Norfolk Light	26,700	TO M	
	EAST-0328210 NRTH-1752142		WS001 Norfolk Water&Sewer	26,700	TO M	
	DEED BOOK 1070 PG-9					
	FULL MARKET VALUE	32,561				

32.050-1-10.1	7, 8 Remington Ave 210 1 Family Res		COUNTY TAXABLE VALUE	20,000		1- 67- 3
Babcock Peter J	Norwood-Norfolk 406201	5,000	TOWN TAXABLE VALUE	20,000		
Babcock Donna	65x76x8x161x73x238	20,000	SCHOOL TAXABLE VALUE	20,000		
PO Box 193	FRNT 115.00 DPTH 237.00		FD028 Norfolk Fire Dist	20,000	TO M	
Norfolk, NY 13667-0193	EAST-0328227 NRTH-1752050		LT022 Norfolk Light	20,000	TO M	
	DEED BOOK 2014 PG-1800		WS001 Norfolk Water&Sewer	20,000	TO M	
	FULL MARKET VALUE	24,390				

32.050-1-13	6 Remington Ave 210 1 Family Res		COUNTY TAXABLE VALUE	5,600		1- 47- 2
Pickett Ralph F	Norwood-Norfolk 406201	5,600	TOWN TAXABLE VALUE	5,600		
997 Chandler St	FRNT 80.00 DPTH 238.00	5,600	SCHOOL TAXABLE VALUE	5,600		
Tewksbury, MA 01876	ACRES 0.44		FD028 Norfolk Fire Dist	5,600	TO M	
	EAST-0328239 NRTH-1751957		LT022 Norfolk Light	5,600	TO M	
	DEED BOOK 2015 PG-383		WS001 Norfolk Water&Sewer	5,600	TO M	
	FULL MARKET VALUE	6,829				

32.050-2-2	100B Remington Ave 710 Manufacture		COUNTY TAXABLE VALUE	59,000		1-107- 8.2
New York & Ogdensburg Railway	Norwood-Norfolk 406201	14,200	TOWN TAXABLE VALUE	59,000		
1 Railway Lane	R.r.sidings- 1 Trlr &	59,000	SCHOOL TAXABLE VALUE	59,000		
Burlington, VT 05401	Paint Shop		FD028 Norfolk Fire Dist	59,000	TO M	
	ACRES 8.80		LT022 Norfolk Light	59,000	TO M	
	EAST-0327725 NRTH-1752623		WD011 Norfolk Water Dist	59,000	TO M	
	DEED BOOK 2006 PG-4991					
	FULL MARKET VALUE	71,951				

STATE OF NEW YORK
 COUNTY - St Lawrence
 TOWN - Norfolk
 SWIS - 406289

2 0 1 5 T E N T A T I V E A S S E S S M E N T R O L L
 T A X A B L E S E C T I O N O F T H E R O L L - 1
 M A P S E C T I O N - 0 3 2
 S U B - S E C T I O N - 0 5 0
 U N I F O R M P E R C E N T O F V A L U E I S 0 8 2 . 0 0

PAGE 506
 VALUATION DATE-JUL 01, 2014
 TAXABLE STATUS DATE-MAR 01, 2015
 RPS150/V04/L015
 CURRENT DATE 4/30/2015

*** S P E C I A L D I S T R I C T S U M M A R Y ***

CODE	DISTRICT NAME	TOTAL PARCELS	EXTENSION TYPE	EXTENSION VALUE	AD VALOREM VALUE	EXEMPT AMOUNT	TAXABLE VALUE
FD028	Norfolk Fire D	10	TOTAL M		269,800		269,800
LT022	Norfolk Light	10	TOTAL M		269,800		269,800
WD011	Norfolk Water	1	TOTAL M		59,000		59,000
WS001	Norfolk Water&	9	TOTAL M		210,800		210,800

*** S C H O O L D I S T R I C T S U M M A R Y ***

CODE	DISTRICT NAME	TOTAL PARCELS	ASSESSED LAND	ASSESSED TOTAL	EXEMPT AMOUNT	TOTAL TAXABLE	STAR AMOUNT	STAR TAXABLE
406201	Norwood-Norfolk	10	60,600	269,800		269,800	98,400	171,400
	S U B - T O T A L	10	60,600	269,800		269,800	98,400	171,400
	T O T A L	10	60,600	269,800		269,800	98,400	171,400

*** S Y S T E M C O D E S S U M M A R Y ***

NO SYSTEM EXEMPTIONS AT THIS LEVEL

*** E X E M P T I O N S U M M A R Y ***

CODE	DESCRIPTION	TOTAL PARCELS	COUNTY	TOWN	SCHOOL
41854	Basic Star	4			98,400
	T O T A L	4			98,400

STATE OF NEW YORK
COUNTY - St Lawrence
TOWN - Norfolk
SWIS - 406289

2 0 1 5 T E N T A T I V E A S S E S S M E N T R O L L
T A X A B L E SECTION OF THE ROLL - 1
M A P S E C T I O N - 032
S U B - S E C T I O N - 050
UNIFORM PERCENT OF VALUE IS 082.00

PAGE 507
VALUATION DATE-JUL 01, 2014
TAXABLE STATUS DATE-MAR 01, 2015
RPS150/V04/L015
CURRENT DATE 4/30/2015

*** G R A N D T O T A L S ***

ROLL SEC	DESCRIPTION	TOTAL PARCELS	ASSESSED LAND	ASSESSED TOTAL	TAXABLE COUNTY	TAXABLE TOWN	TAXABLE SCHOOL	STAR TAXABLE
1	TAXABLE	10	60,600	269,800	269,800	269,800	269,800	171,400

STATE OF NEW YORK
 COUNTY - St Lawrence
 TOWN - Norfolk
 SWIS - 406289

2 0 1 5 T E N T A T I V E A S S E S S M E N T R O L L
 T A X A B L E SECTION OF THE ROLL - 1

PAGE 508
 VALUATION DATE-JUL 01, 2014
 TAXABLE STATUS DATE-MAR 01, 2015

TAX MAP NUMBER SEQUENCE
 UNIFORM PERCENT OF VALUE IS 082.00
 UNIFORM PERCENT OF VALUE IS 082.00

TAX MAP PARCEL NUMBER	PROPERTY LOCATION & CLASS	ASSESSMENT	EXEMPTION CODE	COUNTY	TOWN	SCHOOL
CURRENT OWNERS NAME	SCHOOL DISTRICT	LAND	TAX DESCRIPTION	TAXABLE VALUE		
CURRENT OWNERS ADDRESS	PARCEL SIZE/GRID COORD	TOTAL	SPECIAL DISTRICTS	ACCOUNT NO.		

32.057-1-2	4 River Rd 210 1 Family Res		COUNTY TAXABLE VALUE	20,700		8-137- 4
Seeber Michael P (LC)	Norwood-Norfolk 406201	4,900	TOWN TAXABLE VALUE	20,700		
4 River Rd	89x155x112x107	20,700	SCHOOL TAXABLE VALUE	20,700		
Norfolk, NY 13667	FRNT 89.00 DPTH 131.00		FD028 Norfolk Fire Dist	20,700	TO M	
	ACRES 0.25		LT022 Norfolk Light	20,700	TO M	
	EAST-0327364 NRTH-1750943		WS001 Norfolk Water&Sewer	20,700	TO M	
	DEED BOOK 2005 PG-21516					
	FULL MARKET VALUE	25,244				

32.057-1-3	94 W Main St 210 1 Family Res		COUNTY TAXABLE VALUE	31,500		1- 15-13
Murray Roger L	Norwood-Norfolk 406201	3,300	TOWN TAXABLE VALUE	31,500		
Murray Tammy Jean	56x92x72x100 Old Style	31,500	SCHOOL TAXABLE VALUE	31,500		
94 W Main Street	FRNT 56.00 DPTH 96.00		FD028 Norfolk Fire Dist	31,500	TO M	
Norfolk, NY 13667	ACRES 0.12		LT022 Norfolk Light	31,500	TO M	
	EAST-0327364 NRTH-1750843		WS001 Norfolk Water&Sewer	31,500	TO M	
	DEED BOOK 2014 PG-15921					
	FULL MARKET VALUE	38,415				

32.057-1-4	3 River Rd 411 Apartment		COUNTY TAXABLE VALUE	53,400		1-119-15
Agnew Stephen	Norwood-Norfolk 406201	9,000	TOWN TAXABLE VALUE	53,400		
241 Cook Rd	143x137x93x89	53,400	SCHOOL TAXABLE VALUE	53,400		
Norwood, NY 13668	FRNT 143.00 DPTH		FD028 Norfolk Fire Dist	53,400	TO M	
	ACRES 0.31		LT022 Norfolk Light	53,400	TO M	
	EAST-0327237 NRTH-1750850		WS001 Norfolk Water&Sewer	53,400	TO M	
	DEED BOOK 942 PG-00688					
	FULL MARKET VALUE	65,122				

32.057-2-1	1 Second St 210 1 Family Res		Basic Star 41854	0		1-101-14
Dufresne Christopher	Norwood-Norfolk 406201	5,800	COUNTY TAXABLE VALUE	67,600		24,600
Dufresne Laurie	100x180x85x182	67,600	TOWN TAXABLE VALUE	67,600		
PO Box 575	FRNT 100.00 DPTH 180.00		SCHOOL TAXABLE VALUE	43,000		
Norfolk, NY 13667	ACRES 0.41 BANK8888870		FD028 Norfolk Fire Dist	67,600	TO M	
	EAST-0327396 NRTH-1750346		LT022 Norfolk Light	67,600	TO M	
	DEED BOOK 1084 PG-1137		WS001 Norfolk Water&Sewer	67,600	TO M	
	FULL MARKET VALUE	82,439				

STATE OF NEW YORK
COUNTY - St Lawrence
TOWN - Norfolk
SWIS - 406289

2 0 1 5 T E N T A T I V E A S S E S S M E N T R O L L
T A X A B L E SECTION OF THE ROLL - 1

PAGE 509
VALUATION DATE-JUL 01, 2014
TAXABLE STATUS DATE-MAR 01, 2015

TAX MAP NUMBER SEQUENCE
UNIFORM PERCENT OF VALUE IS 082.00
UNIFORM PERCENT OF VALUE IS 082.00

TAX MAP PARCEL NUMBER	PROPERTY LOCATION & CLASS	ASSESSMENT	EXEMPTION CODE	COUNTY	TOWN	SCHOOL
CURRENT OWNERS NAME	SCHOOL DISTRICT	LAND	TAX DESCRIPTION	TAXABLE VALUE		
CURRENT OWNERS ADDRESS	PARCEL SIZE/GRID COORD	TOTAL	SPECIAL DISTRICTS			ACCOUNT NO.
***** 32.057-2-2 *****						
	7 Second St					
32.057-2-2	210 1 Family Res		VET WAR C 41122	0	9,000	0
Kerr Robert E	Norwood-Norfolk 406201	6,300	VET WAR T 41123	0	0	7,380
Kerr Leona	ACRES 1.00 BANK8888150	60,000	RPTL466_f 41691	0	2,460	2,460
PO Box 237	EAST-0327375 NRTH-1750143		Basic Star 41854	0	0	0
Norfolk, NY 13667	DEED BOOK 2002 PG-5634		COUNTY TAXABLE VALUE		48,540	
	FULL MARKET VALUE	73,171	TOWN TAXABLE VALUE		50,160	
			SCHOOL TAXABLE VALUE		35,400	
			FD028 Norfolk Fire Dist		60,000	TO M
			LT022 Norfolk Light		60,000	TO M
			WS001 Norfolk Water&Sewer		60,000	TO M
***** 32.057-2-3 *****						
	5 Second St					1- 25- 7
32.057-2-3	210 1 Family Res		VET COM C 41132	0	16,400	0
Ryan Linda M	Norwood-Norfolk 406201	4,500	VET COM T 41133	0	0	12,300
5 Second St	FRNT 150.00 DPTH 75.00	68,900	Enhanced S 41834	0	0	0
Norfolk, NY 13667	ACRES 0.25		COUNTY TAXABLE VALUE		52,500	
	EAST-0327297 NRTH-1750177		TOWN TAXABLE VALUE		56,600	
	DEED BOOK 2012 PG-963		SCHOOL TAXABLE VALUE		15,350	
	FULL MARKET VALUE	84,024	FD028 Norfolk Fire Dist		68,900	TO M
			LT022 Norfolk Light		68,900	TO M
			WS001 Norfolk Water&Sewer		68,900	TO M

STATE OF NEW YORK
 COUNTY - St Lawrence
 TOWN - Norfolk
 SWIS - 406289

2 0 1 5 T E N T A T I V E A S S E S S M E N T R O L L
 T A X A B L E S E C T I O N O F T H E R O L L - 1
 M A P S E C T I O N - 0 3 2
 S U B - S E C T I O N - 0 5 7
 U N I F O R M P E R C E N T O F V A L U E I S 0 8 2 . 0 0

PAGE 510
 VALUATION DATE-JUL 01, 2014
 TAXABLE STATUS DATE-MAR 01, 2015
 RPS150/V04/L015
 CURRENT DATE 4/30/2015

*** S P E C I A L D I S T R I C T S U M M A R Y ***

CODE	DISTRICT NAME	TOTAL PARCELS	EXTENSION TYPE	EXTENSION VALUE	AD VALOREM VALUE	EXEMPT AMOUNT	TAXABLE VALUE
FD028	Norfolk Fire D	6	TOTAL M		302,100		302,100
LT022	Norfolk Light	6	TOTAL M		302,100		302,100
WS001	Norfolk Water&	6	TOTAL M		302,100		302,100

*** S C H O O L D I S T R I C T S U M M A R Y ***

CODE	DISTRICT NAME	TOTAL PARCELS	ASSESSED LAND	ASSESSED TOTAL	EXEMPT AMOUNT	TOTAL TAXABLE	STAR AMOUNT	STAR TAXABLE
406201	Norwood-Norfolk	6	33,800	302,100		302,100	102,750	199,350
	S U B - T O T A L	6	33,800	302,100		302,100	102,750	199,350
	T O T A L	6	33,800	302,100		302,100	102,750	199,350

*** S Y S T E M C O D E S S U M M A R Y ***

NO SYSTEM EXEMPTIONS AT THIS LEVEL

*** E X E M P T I O N S U M M A R Y ***

CODE	DESCRIPTION	TOTAL PARCELS	COUNTY	TOWN	SCHOOL
41122	VET WAR C	1	9,000		
41123	VET WAR T	1		7,380	
41132	VET COM C	1	16,400		
41133	VET COM T	1		12,300	
41691	RPTL466_f	1	2,460	2,460	
41834	Enhanced S	1			53,550
41854	Basic Star	2			49,200
	T O T A L	8	27,860	22,140	102,750

STATE OF NEW YORK
COUNTY - St Lawrence
TOWN - Norfolk
SWIS - 406289

2 0 1 5 T E N T A T I V E A S S E S S M E N T R O L L
T A X A B L E SECTION OF THE ROLL - 1
M A P S E C T I O N - 032
S U B - S E C T I O N - 057
UNIFORM PERCENT OF VALUE IS 082.00

PAGE 511
VALUATION DATE-JUL 01, 2014
TAXABLE STATUS DATE-MAR 01, 2015
RPS150/V04/L015
CURRENT DATE 4/30/2015

*** G R A N D T O T A L S ***

ROLL SEC	DESCRIPTION	TOTAL PARCELS	ASSESSED LAND	ASSESSED TOTAL	TAXABLE COUNTY	TAXABLE TOWN	TAXABLE SCHOOL	STAR TAXABLE
1	TAXABLE	6	33,800	302,100	274,240	279,960	302,100	199,350

STATE OF NEW YORK
COUNTY - St Lawrence
TOWN - Norfolk
SWIS - 406289

2 0 1 5 T E N T A T I V E A S S E S S M E N T R O L L
T A X A B L E SECTION OF THE ROLL - 1

PAGE 512
VALUATION DATE-JUL 01, 2014
TAXABLE STATUS DATE-MAR 01, 2015

TAX MAP NUMBER SEQUENCE
UNIFORM PERCENT OF VALUE IS 082.00
UNIFORM PERCENT OF VALUE IS 082.00

TAX MAP PARCEL NUMBER	PROPERTY LOCATION & CLASS	ASSESSMENT	EXEMPTION CODE	COUNTY	TOWN	SCHOOL
CURRENT OWNERS NAME	SCHOOL DISTRICT	LAND	TAX DESCRIPTION	TAXABLE VALUE		
CURRENT OWNERS ADDRESS	PARCEL SIZE/GRID COORD	TOTAL	SPECIAL DISTRICTS	ACCOUNT NO.		

32.058-1-2	5 Remington Ave					1- 47- 1
Grady Jean R (LU)	210 1 Family Res		Enhanced S 41834	0	0	42,400
5 Remington Ave	Norwood-Norfolk 406201	5,400	COUNTY TAXABLE VALUE			42,400
Norfolk, NY 13667	72x238x73x238	42,400	TOWN TAXABLE VALUE			42,400
	FRNT 72.00 DPTH 238.00		SCHOOL TAXABLE VALUE			0
	EAST-0328259 NRTH-1751870		FD028 Norfolk Fire Dist			42,400 TO M
	DEED BOOK 2003 PG-21343		LT022 Norfolk Light			42,400 TO M
	FULL MARKET VALUE	51,707	WS001 Norfolk Water&Sewer			42,400 TO M

32.058-1-3	4 Remington Ave					1-107-14.2
Ridgway Raymond P	270 Mfg housing		Basic Star 41854	0	0	10,800
Ridgway Adeline B	Norwood-Norfolk 406201	5,200	COUNTY TAXABLE VALUE			10,800
4 Remington Ave	Lot 12 Trailer 14X60	10,800	TOWN TAXABLE VALUE			10,800
Norfolk, NY 13667	FRNT 73.00 DPTH 239.00		SCHOOL TAXABLE VALUE			0
	EAST-0328279 NRTH-1751797		FD028 Norfolk Fire Dist			10,800 TO M
	DEED BOOK 2010 PG-185		LT022 Norfolk Light			10,800 TO M
	FULL MARKET VALUE	13,171	WS001 Norfolk Water&Sewer			10,800 TO M

32.058-1-4	3 1/2 Remington Ave					1- 42- 3
Haggett Avis	270 Mfg housing		COUNTY TAXABLE VALUE			20,200
Haggett Living Trust	Norwood-Norfolk 406201	5,300	TOWN TAXABLE VALUE			20,200
3 East View Heights	Lot # 13 Trailer 14X74	20,200	SCHOOL TAXABLE VALUE			20,200
Norfolk, NY 13667	FRNT 70.00 DPTH 240.00		FD028 Norfolk Fire Dist			20,200 TO M
	EAST-0328259 NRTH-1751723		LT022 Norfolk Light			20,200 TO M
	DEED BOOK 2012 PG-12330		WS001 Norfolk Water&Sewer			20,200 TO M
	FULL MARKET VALUE	24,634				

32.058-1-5	3 Remington Ave					1- 49-10
Smith George M	220 2 Family Res		COUNTY TAXABLE VALUE			25,000
Smith Ellen M	Norwood-Norfolk 406201	5,300	TOWN TAXABLE VALUE			25,000
2 Hutchins St Apt 4	Old Style	25,000	SCHOOL TAXABLE VALUE			25,000
Norfolk, NY 13667-3197	66x116x5x123x71x240		FD028 Norfolk Fire Dist			25,000 TO M
	FRNT 66.00 DPTH		LT022 Norfolk Light			25,000 TO M
	ACRES 0.39		WS001 Norfolk Water&Sewer			25,000 TO M
	EAST-0328279 NRTH-1751643					
	DEED BOOK 1064 PG-608					
	FULL MARKET VALUE	30,488				

32.058-1-6	2 Remington Ave					1-107-14
Lafay William H	210 1 Family Res		Basic Star 41854	0	0	24,600
2 Remington Ave	Norwood-Norfolk 406201	5,500	COUNTY TAXABLE VALUE			32,600
Norfolk, NY 13667	FRNT 74.00 DPTH	32,600	TOWN TAXABLE VALUE			32,600
	ACRES 0.40		SCHOOL TAXABLE VALUE			8,000
	EAST-0328306 NRTH-1751583		FD028 Norfolk Fire Dist			32,600 TO M
	DEED BOOK 1093 PG-492		LT022 Norfolk Light			32,600 TO M
	FULL MARKET VALUE	39,756	WS001 Norfolk Water&Sewer			32,600 TO M

STATE OF NEW YORK
 COUNTY - St Lawrence
 TOWN - Norfolk
 SWIS - 406289

2 0 1 5 T E N T A T I V E A S S E S S M E N T R O L L
 T A X A B L E SECTION OF THE ROLL - 1

PAGE 513
 VALUATION DATE-JUL 01, 2014
 TAXABLE STATUS DATE-MAR 01, 2015

TAX MAP NUMBER SEQUENCE
 UNIFORM PERCENT OF VALUE IS 082.00
 UNIFORM PERCENT OF VALUE IS 082.00

TAX MAP PARCEL NUMBER	PROPERTY LOCATION & CLASS	ASSESSMENT	EXEMPTION CODE	COUNTY	TOWN	SCHOOL
CURRENT OWNERS NAME	SCHOOL DISTRICT	LAND	TAX DESCRIPTION	TAXABLE VALUE		
CURRENT OWNERS ADDRESS	PARCEL SIZE/GRID COORD	TOTAL	SPECIAL DISTRICTS	ACCOUNT NO.		

32.058-1-7	1 Remington Ave 210 1 Family Res		Basic Star 41854	0	0	1- 64-11
Lang Kevin G	Norwood-Norfolk 406201	5,800	COUNTY TAXABLE VALUE		33,100	24,600
Talcott Kimberly	Old Style	33,100	TOWN TAXABLE VALUE		33,100	
PO Box 28	87x239x79x134x84x118		SCHOOL TAXABLE VALUE		8,500	
Norfolk, NY 13667	FRNT 87.00 DPTH		FD028 Norfolk Fire Dist		33,100 TO M	
	ACRES 0.47		LT022 Norfolk Light		33,100 TO M	
	EAST-0328339 NRTH-1751497		WS001 Norfolk Water&Sewer		33,100 TO M	
	DEED BOOK 2011 PG-3323					
	FULL MARKET VALUE	40,366				

32.058-1-8	66 W High St 270 Mfg housing		COUNTY TAXABLE VALUE		13,500	1-107-12
Judware April	Norwood-Norfolk 406201	6,100	TOWN TAXABLE VALUE		13,500	
83 Jefferson Ave	1972 trailer lot 17	13,500	SCHOOL TAXABLE VALUE		13,500	
Massena, NY 13662-1237	310x118x84x134x270		FD028 Norfolk Fire Dist		13,500 TO M	
	FRNT 310.00 DPTH		LT022 Norfolk Light		13,500 TO M	
	ACRES 0.73		WS001 Norfolk Water&Sewer		13,500 TO M	
	EAST-0328379 NRTH-1751363					
	DEED BOOK 2011 PG-3915					
	FULL MARKET VALUE	16,463				

32.058-1-9	64 W High St 210 1 Family Res		COUNTY TAXABLE VALUE		24,400	1- 55- 7
Baxter Brian K	Norwood-Norfolk 406201	2,800	TOWN TAXABLE VALUE		24,400	
64 W High St	40x113x35x121 Residence	24,400	SCHOOL TAXABLE VALUE		24,400	
Norfolk, NY 13667	FRNT 40.00 DPTH 117.00		FD028 Norfolk Fire Dist		24,400 TO M	
	ACRES 0.10 BANK8888869		LT022 Norfolk Light		24,400 TO M	
	EAST-0328486 NRTH-1751270		WS001 Norfolk Water&Sewer		24,400 TO M	
	DEED BOOK 2008 PG-7830					
	FULL MARKET VALUE	29,756				

32.058-1-10	62 W High St 210 1 Family Res		Enhanced S 41834	0	0	1- 59- 4
Harrington Fern M (LU)	Norwood-Norfolk 406201	4,100	COUNTY TAXABLE VALUE		24,000	24,000
62 W High Street	60x121x51x150	24,000	TOWN TAXABLE VALUE		24,000	
Norfolk, NY 13667	FRNT 60.00 DPTH 121.00		SCHOOL TAXABLE VALUE		0	
	ACRES 0.18		FD028 Norfolk Fire Dist		24,000 TO M	
	EAST-0328533 NRTH-1751297		LT022 Norfolk Light		24,000 TO M	
	DEED BOOK 2000 PG-7242		WS001 Norfolk Water&Sewer		24,000 TO M	
	FULL MARKET VALUE	29,268				

STATE OF NEW YORK
COUNTY - St Lawrence
TOWN - Norfolk
SWIS - 406289

2 0 1 5 T E N T A T I V E A S S E S S M E N T R O L L
T A X A B L E SECTION OF THE ROLL - 1

PAGE 514
VALUATION DATE-JUL 01, 2014
TAXABLE STATUS DATE-MAR 01, 2015

TAX MAP NUMBER SEQUENCE
UNIFORM PERCENT OF VALUE IS 082.00
UNIFORM PERCENT OF VALUE IS 082.00

TAX MAP PARCEL NUMBER	PROPERTY LOCATION & CLASS	ASSESSMENT	EXEMPTION CODE	COUNTY	TOWN	SCHOOL
CURRENT OWNERS NAME	SCHOOL DISTRICT	LAND	TAX DESCRIPTION	TAXABLE VALUE		
CURRENT OWNERS ADDRESS	PARCEL SIZE/GRID COORD	TOTAL	SPECIAL DISTRICTS	ACCOUNT NO.		

32.058-1-11	60 W High St			32.058-1-11		*****
Sabad Joseph W	311 Res vac land		COUNTY TAXABLE VALUE			1- 59- 1
Sabad Vicki A	Norwood-Norfolk 406201	6,100	TOWN TAXABLE VALUE			
80 Riverside Dr Ste 1	52x150x87x107xvar	6,100	SCHOOL TAXABLE VALUE			
Canton, NY 13617-1065	FRNT 52.00 DPTH		FD028 Norfolk Fire Dist			
	ACRES 0.60		LT022 Norfolk Light			
	EAST-0328579 NRTH-1751323		WS001 Norfolk Water&Sewer			
	DEED BOOK 2011 PG-16535					
	FULL MARKET VALUE	7,439				

32.058-1-13.1	100A Remington Ave			32.058-1-13.1		*****
Norfolk Acquisition Inc	710 Manufacture		COUNTY TAXABLE VALUE			1-107- 8.11
Attn: APC Paper Company Of NY	Norwood-Norfolk 406201	19,200	TOWN TAXABLE VALUE			
130 Sullivan St	Plant Site	888,900	SCHOOL TAXABLE VALUE			
Claremont, NH 03743	7.34ar & 1100' Of Railway		FD028 Norfolk Fire Dist			
	ACRES 7.30		LT022 Norfolk Light			
	EAST-0327938 NRTH-1751597		WS001 Norfolk Water&Sewer			
	DEED BOOK 1111 PG-558					
	FULL MARKET VALUE	1084,024				

32.058-2-1	54 W High St			32.058-2-1		*****
Bush Ray	210 1 Family Res		COUNTY TAXABLE VALUE			1- 65- 6
Bush Heather	Norwood-Norfolk 406201	5,000	TOWN TAXABLE VALUE			
52 W High Street	66x208x60x208	29,400	SCHOOL TAXABLE VALUE			
Norfolk, NY 13667	FRNT 66.00 DPTH 208.00		FD028 Norfolk Fire Dist			
	ACRES 0.31		LT022 Norfolk Light			
	EAST-0328880 NRTH-1751223		WS001 Norfolk Water&Sewer			
	DEED BOOK 2009 PG-10480					
	FULL MARKET VALUE	35,854				

32.058-2-2	52 W High St			32.058-2-2		*****
Bush Ray	210 1 Family Res		Basic Star 41854	0	0	1- 16- 2
Bush Heather	Norwood-Norfolk 406201	5,000	COUNTY TAXABLE VALUE			24,600
52 W High Street	65x208x60x208	38,500	TOWN TAXABLE VALUE			
Norfolk, NY 13667	FRNT 65.00 DPTH 208.00		SCHOOL TAXABLE VALUE			
	ACRES 0.30		FD028 Norfolk Fire Dist			
	EAST-0328940 NRTH-1751170		LT022 Norfolk Light			
	DEED BOOK 2008 PG-9733		WS001 Norfolk Water&Sewer			
	FULL MARKET VALUE	46,951				

STATE OF NEW YORK
 COUNTY - St Lawrence
 TOWN - Norfolk
 SWIS - 406289

2 0 1 5 T E N T A T I V E A S S E S S M E N T R O L L
 T A X A B L E SECTION OF THE ROLL - 1

PAGE 515
 VALUATION DATE-JUL 01, 2014
 TAXABLE STATUS DATE-MAR 01, 2015

TAX MAP NUMBER SEQUENCE
 UNIFORM PERCENT OF VALUE IS 082.00
 UNIFORM PERCENT OF VALUE IS 082.00

TAX MAP PARCEL NUMBER	PROPERTY LOCATION & CLASS	ASSESSMENT	EXEMPTION CODE	COUNTY	TOWN	SCHOOL
CURRENT OWNERS NAME	SCHOOL DISTRICT	LAND	TAX DESCRIPTION	TAXABLE VALUE		ACCOUNT NO.
CURRENT OWNERS ADDRESS	PARCEL SIZE/GRID COORD	TOTAL	SPECIAL DISTRICTS			

32.058-2-3	50 W High St			32.058-2-3		*****
Richards Helen	210 1 Family Res		COUNTY TAXABLE VALUE	43,000		1- 98- 8
32285 Town Line Rd	Norwood-Norfolk 406201	6,000	TOWN TAXABLE VALUE	43,000		
Philadelphia, NY 13673	Res W/in Ground Pool	43,000	SCHOOL TAXABLE VALUE	43,000		
	FRNT 75.00 DPTH		FD028 Norfolk Fire Dist	43,000 TO M		
	ACRES 0.50		LT022 Norfolk Light	43,000 TO M		
	EAST-0329014 NRTH-1751237		WS001 Norfolk Water&Sewer	43,000 TO M		
	DEED BOOK 710 PG-00167					
	FULL MARKET VALUE	52,439				

32.058-2-4	48 W High St			32.058-2-4		*****
Joy Robert	311 Res vac land		COUNTY TAXABLE VALUE	4,200		1- 87- 9
Joy Llona	Norwood-Norfolk 406201	4,200	TOWN TAXABLE VALUE	4,200		
46 W High St	FRNT 50.00 DPTH 208.00	4,200	SCHOOL TAXABLE VALUE	4,200		
Norfolk, NY 13667	ACRES 0.23		FD028 Norfolk Fire Dist	4,200 TO M		
	EAST-0329060 NRTH-1751183		LT022 Norfolk Light	4,200 TO M		
	DEED BOOK 2010 PG-6690		WS001 Norfolk Water&Sewer	4,200 TO M		
	FULL MARKET VALUE	5,122				

32.058-2-5	46 W High St			32.058-2-5		*****
Bregg Margaret (LU)	210 1 Family Res		Aged - All 41800	0	40,450	40,450
PO Box 575	Norwood-Norfolk 406201	5,400	Enhanced S 41834	0	0	40,450
Norfolk, NY 13667	Life Use To Breg, A & M	80,900	COUNTY TAXABLE VALUE	40,450		
	Res,apt,beauty shop		TOWN TAXABLE VALUE	40,450		
	FRNT 75.00 DPTH 208.00		SCHOOL TAXABLE VALUE	0		
	ACRES 0.35		FD028 Norfolk Fire Dist	80,900 TO M		
	EAST-0329140 NRTH-1751177		LT022 Norfolk Light	80,900 TO M		
	DEED BOOK 1061 PG-323		WS001 Norfolk Water&Sewer	80,900 TO M		
	FULL MARKET VALUE	98,659				

32.058-2-6	44 W High St			32.058-2-6		*****
LaBarge Donald	210 1 Family Res		Enhanced S 41834	0	0	1- 61-11
LaBarge Dawn	Norwood-Norfolk 406201	4,200	COUNTY TAXABLE VALUE	54,000	0	53,550
PO Box 117	Res W/in Ground Pool	54,000	TOWN TAXABLE VALUE	54,000		
Norfolk, NY 13667	FRNT 50.00 DPTH 208.00		SCHOOL TAXABLE VALUE	450		
	ACRES 0.23		FD028 Norfolk Fire Dist	54,000 TO M		
	EAST-0329194 NRTH-1751197		LT022 Norfolk Light	54,000 TO M		
	DEED BOOK 663 PG-00541		WS001 Norfolk Water&Sewer	54,000 TO M		
	FULL MARKET VALUE	65,854				

STATE OF NEW YORK
COUNTY - St Lawrence
TOWN - Norfolk
SWIS - 406289

2 0 1 5 T E N T A T I V E A S S E S S M E N T R O L L
T A X A B L E SECTION OF THE ROLL - 1

PAGE 516
VALUATION DATE-JUL 01, 2014
TAXABLE STATUS DATE-MAR 01, 2015

TAX MAP NUMBER SEQUENCE
UNIFORM PERCENT OF VALUE IS 082.00
UNIFORM PERCENT OF VALUE IS 082.00

TAX MAP PARCEL NUMBER	PROPERTY LOCATION & CLASS	ASSESSMENT	EXEMPTION CODE	COUNTY	TOWN	SCHOOL
CURRENT OWNERS NAME	SCHOOL DISTRICT	LAND	TAX DESCRIPTION	TAXABLE VALUE		
CURRENT OWNERS ADDRESS	PARCEL SIZE/GRID COORD	TOTAL	SPECIAL DISTRICTS	ACCOUNT NO.		

32.058-2-7	42 W High St			32.058-2-7		1-117-14
Garrow Angela M	210 1 Family Res		Basic Star 41854	0	0	24,600
Garrow Scott J	Norwood-Norfolk 406201	4,700	COUNTY TAXABLE VALUE		44,100	
42 W High Street	60x210x134x221 Old Style	44,100	TOWN TAXABLE VALUE		44,100	
Norfolk, NY 13667	FRNT 60.00 DPTH 215.00		SCHOOL TAXABLE VALUE		19,500	
	ACRES 0.30		FD028 Norfolk Fire Dist		44,100	TO M
	EAST-0329247 NRTH-1751157		LT022 Norfolk Light		44,100	TO M
	DEED BOOK 2006 PG-7564		WS001 Norfolk Water&Sewer		44,100	TO M
	FULL MARKET VALUE	53,780				

32.058-2-8	40 W High St			32.058-2-8		1- 66-12
Jarrett Dirk	210 1 Family Res		COUNTY TAXABLE VALUE		10,000	
Jarrett Lori A	Norwood-Norfolk 406201	5,200	TOWN TAXABLE VALUE		10,000	
7 Furnace Street	FRNT 70.00 DPTH 207.00	10,000	SCHOOL TAXABLE VALUE		10,000	
Norfolk, NY 13667	ACRES 0.33		FD028 Norfolk Fire Dist		10,000	TO M
	EAST-0329347 NRTH-1751170		LT022 Norfolk Light		10,000	TO M
	DEED BOOK 2014 PG-14465		WS001 Norfolk Water&Sewer		10,000	TO M
	FULL MARKET VALUE	12,195				

32.058-2-9	38 W High St			32.058-2-9		1- 17-10
Jarrett Dirk Steven	210 1 Family Res		COUNTY TAXABLE VALUE		44,100	
Jarrett Lori Ann	Norwood-Norfolk 406201	3,900	TOWN TAXABLE VALUE		44,100	
7 Furnace St	80x140x119x110	44,100	SCHOOL TAXABLE VALUE		44,100	
Norfolk, NY 13667	FRNT 80.00 DPTH		FD028 Norfolk Fire Dist		44,100	TO M
	ACRES 0.26		LT022 Norfolk Light		44,100	TO M
	EAST-0329421 NRTH-1751097		WS001 Norfolk Water&Sewer		44,100	TO M
	DEED BOOK 2013 PG-15155					
	FULL MARKET VALUE	53,780				

32.058-2-10	7 Furnace St			32.058-2-10		1- 5- 5
Jarrett Dirk S	210 1 Family Res		Basic Star 41854	0	0	24,600
Jarrett Lori A	Norwood-Norfolk 406201	4,900	COUNTY TAXABLE VALUE		41,800	
7 Furnace St	75x119x130x165	41,800	TOWN TAXABLE VALUE		41,800	
Norfolk, NY 13667	FRNT 75.00 DPTH 147.00		SCHOOL TAXABLE VALUE		17,200	
	ACRES 0.25		FD028 Norfolk Fire Dist		41,800	TO M
	EAST-0329494 NRTH-1751170		LT022 Norfolk Light		41,800	TO M
	DEED BOOK 1036 PG-00053		WS001 Norfolk Water&Sewer		41,800	TO M
	FULL MARKET VALUE	50,976				

STATE OF NEW YORK
 COUNTY - St Lawrence
 TOWN - Norfolk
 SWIS - 406289

2 0 1 5 T E N T A T I V E A S S E S S M E N T R O L L

T A X A B L E SECTION OF THE ROLL - 1

PAGE 517
 VALUATION DATE-JUL 01, 2014
 TAXABLE STATUS DATE-MAR 01, 2015

TAX MAP NUMBER SEQUENCE
 UNIFORM PERCENT OF VALUE IS 082.00
 UNIFORM PERCENT OF VALUE IS 082.00

TAX MAP PARCEL NUMBER	PROPERTY LOCATION & CLASS	ASSESSMENT	EXEMPTION CODE	COUNTY	TOWN	SCHOOL
CURRENT OWNERS NAME	SCHOOL DISTRICT	LAND	TAX DESCRIPTION	TAXABLE VALUE		ACCOUNT NO.
CURRENT OWNERS ADDRESS	PARCEL SIZE/GRID COORD	TOTAL	SPECIAL DISTRICTS			

32.058-2-11	9 Furnace St 210 1 Family Res		Basic Star 41854	0	0	1- 78- 6
Baker Tera	Norwood-Norfolk 406201	4,800	COUNTY TAXABLE VALUE		41,100	24,600
PO Box 197	66x165x66x198 Old Style	41,100	TOWN TAXABLE VALUE		41,100	
Norfolk, NY 13667	FRNT 66.00 DPTH 182.00		SCHOOL TAXABLE VALUE		16,500	
	ACRES 0.27		FD028 Norfolk Fire Dist		41,100 TO M	
	EAST-0329561 NRTH-1751217		LT022 Norfolk Light		41,100 TO M	
	DEED BOOK 2011 PG-208		WS001 Norfolk Water&Sewer		41,100 TO M	
	FULL MARKET VALUE	50,122				

32.058-2-12.1	11 Furnace St 210 1 Family Res		Aged - All 41800	0	20,500	1- 98- 6
Bombard Marie	Norwood-Norfolk 406201	6,500	Enhanced S 41834	0	20,500	20,500
11 Furnace St	118x198xi	41,000	COUNTY TAXABLE VALUE		20,500	20,500
Norfolk, NY 13667	FRNT 118.00 DPTH		TOWN TAXABLE VALUE		20,500	
	ACRES 0.75		SCHOOL TAXABLE VALUE		0	
	EAST-0329621 NRTH-1751270		FD028 Norfolk Fire Dist		41,000 TO M	
	DEED BOOK 1037 PG-00034		LT022 Norfolk Light		41,000 TO M	
	FULL MARKET VALUE	50,000	WS001 Norfolk Water&Sewer		41,000 TO M	

32.058-2-12.2	13 Furnace St 210 1 Family Res		Basic Star 41854	0	0	1- 98- 5
Frederick Nicholas J	Norwood-Norfolk 406201	6,200	COUNTY TAXABLE VALUE		45,000	24,600
Frederick Amanda J	100x258x114x312	45,000	TOWN TAXABLE VALUE		45,000	
PO Box 662	FRNT 100.00 DPTH		SCHOOL TAXABLE VALUE		20,400	
Norfolk, NY 13667-0662	ACRES 0.65		FD028 Norfolk Fire Dist		45,000 TO M	
	EAST-0329735 NRTH-1751350		LT022 Norfolk Light		45,000 TO M	
	DEED BOOK 2013 PG-8450		WS001 Norfolk Water&Sewer		45,000 TO M	
	FULL MARKET VALUE	54,878				

32.058-2-13.1	17 Furnace St 210 1 Family Res		VET WAR C 41122	0	6,345	1- 98-14
Richards Lorraine (LU)	Norwood-Norfolk 406201	6,700	VET WAR T 41123	0	0	0
PO Box 1	Sold To John Richards	42,300	Aged - Cou 41802	0	8,989	0
Norfolk, NY 13667	175x154x190x169		Aged - Tow 41803	0	0	0
	FRNT 175.00 DPTH		Aged - Sch 41804	0	0	10,575
	ACRES 0.62		Enhanced S 41834	0	0	31,725
	EAST-0329868 NRTH-1751363		COUNTY TAXABLE VALUE		26,966	
	DEED BOOK 1080 PG-1128		TOWN TAXABLE VALUE		28,764	
	FULL MARKET VALUE	51,585	SCHOOL TAXABLE VALUE		0	
			FD028 Norfolk Fire Dist		42,300 TO M	
			LT022 Norfolk Light		42,300 TO M	
			WS001 Norfolk Water&Sewer		42,300 TO M	

STATE OF NEW YORK
COUNTY - St Lawrence
TOWN - Norfolk
SWIS - 406289

2 0 1 5 T E N T A T I V E A S S E S S M E N T R O L L
T A X A B L E SECTION OF THE ROLL - 1

PAGE 518
VALUATION DATE-JUL 01, 2014
TAXABLE STATUS DATE-MAR 01, 2015

TAX MAP NUMBER SEQUENCE
UNIFORM PERCENT OF VALUE IS 082.00
UNIFORM PERCENT OF VALUE IS 082.00

TAX MAP PARCEL NUMBER	PROPERTY LOCATION & CLASS	ASSESSMENT	EXEMPTION CODE	COUNTY	TOWN	SCHOOL
CURRENT OWNERS NAME	SCHOOL DISTRICT	LAND	TAX DESCRIPTION	TAXABLE VALUE		
CURRENT OWNERS ADDRESS	PARCEL SIZE/GRID COORD	TOTAL	SPECIAL DISTRICTS	ACCOUNT NO.		

32.058-2-14	6 Furnace St 210 1 Family Res		COUNTY TAXABLE VALUE	61,000		1- 16-10
Ploof Monique	Norwood-Norfolk 406201	6,800	TOWN TAXABLE VALUE	61,000		
45 Elm St Apt B	148x120x83x190 Ranch	61,000	SCHOOL TAXABLE VALUE	61,000		
Norwood, NY 13668	FRNT 148.00 DPTH 190.00 ACRES 0.65 BANK8888830		FD028 Norfolk Fire Dist	61,000	TO M	
	EAST-0329968 NRTH-1751190		LT022 Norfolk Light	61,000	TO M	
	DEED BOOK 2002 PG-17708		WS001 Norfolk Water&Sewer	61,000	TO M	
	FULL MARKET VALUE	74,390				

32.058-2-15.1	4 Furnace St 220 2 Family Res		VET WAR C 41122	0	4,620	0
Gonyou Keith (LC) J Jr	Norwood-Norfolk 406201	6,800	VET WAR T 41123	0	0	4,620
4 Furnace St	Land Contract To Gonyou	30,800	Basic Star 41854	0	0	0
Norfolk, NY 13667	91x190x86x140x5x87		COUNTY TAXABLE VALUE	26,180		24,600
	FRNT 91.00 DPTH 150.00		TOWN TAXABLE VALUE	26,180		
	ACRES 0.41 BANK8888830		SCHOOL TAXABLE VALUE	6,200		
	EAST-0329882 NRTH-1751130		FD028 Norfolk Fire Dist	30,800	TO M	
	DEED BOOK 1085 PG-496		LT022 Norfolk Light	30,800	TO M	
	FULL MARKET VALUE	37,561	WS001 Norfolk Water&Sewer	30,800	TO M	

32.058-2-16	36 E High St 210 1 Family Res		COUNTY TAXABLE VALUE	61,300		1- 26-15
Piche Cathy C	Norwood-Norfolk 406201	5,700	TOWN TAXABLE VALUE	61,300		
212 Proctor Ave	167x307x237	61,300	SCHOOL TAXABLE VALUE	61,300		
Ogdensburg, NY 13669	FRNT 167.00 DPTH		FD028 Norfolk Fire Dist	61,300	TO M	
	ACRES 0.44		LT022 Norfolk Light	61,300	TO M	
	EAST-0329635 NRTH-1751017		WS001 Norfolk Water&Sewer	61,300	TO M	
	DEED BOOK 1073 PG-908					
	FULL MARKET VALUE	74,756				

32.058-2-17.1	34 E High St 210 1 Family Res		COUNTY TAXABLE VALUE	49,800		1-131- 1
Billings Robert L	Norwood-Norfolk 406201	4,600	TOWN TAXABLE VALUE	49,800		
Billings Linda	57x230x57x232	49,800	SCHOOL TAXABLE VALUE	49,800		
PO Box 194	FRNT 57.00 DPTH 231.00		FD028 Norfolk Fire Dist	49,800	TO M	
Saint Regis Falls, NY	ACRES 0.27		LT022 Norfolk Light	49,800	TO M	
12980-0194	EAST-0329715 NRTH-1751030		WS001 Norfolk Water&Sewer	49,800	TO M	
	DEED BOOK 960 PG-00454					
	FULL MARKET VALUE	60,732				

STATE OF NEW YORK
 COUNTY - St Lawrence
 TOWN - Norfolk
 SWIS - 406289

2 0 1 5 T E N T A T I V E A S S E S S M E N T R O L L
 T A X A B L E SECTION OF THE ROLL - 1

PAGE 519
 VALUATION DATE-JUL 01, 2014
 TAXABLE STATUS DATE-MAR 01, 2015

TAX MAP NUMBER SEQUENCE
 UNIFORM PERCENT OF VALUE IS 082.00
 UNIFORM PERCENT OF VALUE IS 082.00

TAX MAP PARCEL NUMBER	PROPERTY LOCATION & CLASS	ASSESSMENT	EXEMPTION CODE	COUNTY	TOWN	SCHOOL
CURRENT OWNERS NAME	SCHOOL DISTRICT	LAND	TAX DESCRIPTION	TAXABLE VALUE		
CURRENT OWNERS ADDRESS	PARCEL SIZE/GRID COORD	TOTAL	SPECIAL DISTRICTS	ACCOUNT NO.		

32,32 1/2	E High St			32.058-2-18.1		*****
32.058-2-18.1	220 2 Family Res		COUNTY TAXABLE VALUE	28,000		1- 88-15
Cotter Stephen D	Norwood-Norfolk 406201	6,300	TOWN TAXABLE VALUE	28,000		
Cotter Deborah L	150x232x30x5x140x238	28,000	SCHOOL TAXABLE VALUE	28,000		
PO Box 367	FRNT 150.00 DPTH 232.00		FD028 Norfolk Fire Dist	28,000	TO M	
Norfolk, NY 13667	ACRES 1.00		LT022 Norfolk Light	28,000	TO M	
	EAST-0329828 NRTH-1750970		WS001 Norfolk Water&Sewer	28,000	TO M	
	DEED BOOK 2011 PG-16561					
	FULL MARKET VALUE	34,146				

	25 E High St			32.058-2-20		*****
32.058-2-20	210 1 Family Res		RPTL466_f 41691	0	2,460	1- 68- 7
Lavigne Dale	Norwood-Norfolk 406201	4,400	Enhanced S 41834	0	0	0
Lavigne Rita	84'x80'x99'x118'(D)	41,800	COUNTY TAXABLE VALUE	39,340		41,800
PO Box 41	FRNT 84.00 DPTH 89.00		TOWN TAXABLE VALUE	39,340		
Norfolk, NY 13667	EAST-0329877 NRTH-1750717		SCHOOL TAXABLE VALUE	0		
	DEED BOOK 705 PG-00557		FD028 Norfolk Fire Dist	41,800	TO M	
	FULL MARKET VALUE	50,976	LT022 Norfolk Light	41,800	TO M	
			WS001 Norfolk Water&Sewer	41,800	TO M	

	23 E High St			32.058-2-21		*****
32.058-2-21	220 2 Family Res		Enhanced S 41834	0	0	1-101- 7
Ryan Claudia Jane	Norwood-Norfolk 406201	5,400	COUNTY TAXABLE VALUE	45,400		45,400
PO Box 26	120x140x120x118	45,400	TOWN TAXABLE VALUE	45,400		
Norfolk, NY 13667	FRNT 85.00 DPTH 109.00		SCHOOL TAXABLE VALUE	0		
	EAST-0329937 NRTH-1750681		FD028 Norfolk Fire Dist	45,400	TO M	
	DEED BOOK 494 PG-00159		LT022 Norfolk Light	45,400	TO M	
	FULL MARKET VALUE	55,366	WS001 Norfolk Water&Sewer	45,400	TO M	

	Off W High St			32.058-2-22		*****
32.058-2-22	312 Vac w/imprv		COUNTY TAXABLE VALUE	25,500		
Joy Robert E	Norwood-Norfolk 406201	4,600	TOWN TAXABLE VALUE	25,500		
Joy Ilona M	ACRES 2.10	25,500	SCHOOL TAXABLE VALUE	25,500		
PO Box 576	EAST-0329323 NRTH-1751366		FD028 Norfolk Fire Dist	25,500	TO M	
Norfolk, NY 13667	DEED BOOK 2000 PG-24180		LT022 Norfolk Light	25,500	TO M	
	FULL MARKET VALUE	31,098	WS001 Norfolk Water&Sewer	25,500	TO M	

	19 Furnace St			32.058-2-23		*****
32.058-2-23	210 1 Family Res		Enhanced S 41834	0	0	1-127- 4
Zappia Rickie M	Norwood-Norfolk 406201	6,700	COUNTY TAXABLE VALUE	60,000		53,550
19 Furnace St	165x169x140x181	60,000	TOWN TAXABLE VALUE	60,000		
Norfolk, NY 13667	FRNT 165.00 DPTH		SCHOOL TAXABLE VALUE	6,450		
	ACRES 0.61		FD028 Norfolk Fire Dist	60,000	TO M	
	EAST-0330030 NRTH-1751443		LT022 Norfolk Light	60,000	TO M	
	DEED BOOK 1042 PG-00794		WS001 Norfolk Water&Sewer	60,000	TO M	
	FULL MARKET VALUE	73,171				

STATE OF NEW YORK
COUNTY - St Lawrence
TOWN - Norfolk
SWIS - 406289

2 0 1 5 T E N T A T I V E A S S E S S M E N T R O L L
T A X A B L E SECTION OF THE ROLL - 1

PAGE 520
VALUATION DATE-JUL 01, 2014
TAXABLE STATUS DATE-MAR 01, 2015

TAX MAP NUMBER SEQUENCE
UNIFORM PERCENT OF VALUE IS 082.00
UNIFORM PERCENT OF VALUE IS 082.00

TAX MAP PARCEL NUMBER	PROPERTY LOCATION & CLASS	ASSESSMENT	EXEMPTION CODE	COUNTY	TOWN	SCHOOL
CURRENT OWNERS NAME	SCHOOL DISTRICT	LAND	TAX DESCRIPTION	TAXABLE VALUE		
CURRENT OWNERS ADDRESS	PARCEL SIZE/GRID COORD	TOTAL	SPECIAL DISTRICTS			ACCOUNT NO.
***** 32.058-2-24 *****						
21 Furnace St						1- 81- 5
32.058-2-24	210 1 Family Res		VET WAR C 41122	0	9,840	0
LaBarge Craig M	Norwood-Norfolk 406201	7,100	VET WAR T 41123	0	0	7,380 0
LaBarge Tammy L	ACRES 3.30 BANK8888150	83,200	Basic Star 41854	0	0	0 24,600
21 Furnace St	EAST-0330023 NRTH-1751663		COUNTY TAXABLE VALUE		73,360	
Norfolk, NY 13667	DEED BOOK 2009 PG-6320		TOWN TAXABLE VALUE		75,820	
	FULL MARKET VALUE	101,463	SCHOOL TAXABLE VALUE		58,600	
			FD028 Norfolk Fire Dist		83,200	TO M
			LT022 Norfolk Light		83,200	TO M
			WS001 Norfolk Water&Sewer		83,200	TO M
***** 32.058-2-25 *****						
23 Furnace St						1-101-11
32.058-2-25	210 1 Family Res		Basic Star 41854	0	0	0 24,600
Grant Robert S	Norwood-Norfolk 406201	6,300	COUNTY TAXABLE VALUE		49,400	
23 Furnace St	FRNT 125.00 DPTH 180.00	49,400	TOWN TAXABLE VALUE		49,400	
Norfolk, NY 13667	ACRES 0.52 BANK8888830		SCHOOL TAXABLE VALUE		24,800	
	EAST-0330270 NRTH-1751550		FD028 Norfolk Fire Dist		49,400	TO M
	DEED BOOK 2010 PG-2731		LT022 Norfolk Light		49,400	TO M
	FULL MARKET VALUE	60,244	WS001 Norfolk Water&Sewer		49,400	TO M
***** 32.058-2-26 *****						
8 Furnace St						1- 82- 2
32.058-2-26	210 1 Family Res		Basic Star 41854	0	0	0 24,600
Regan Angela	Norwood-Norfolk 406201	6,200	COUNTY TAXABLE VALUE		36,200	
Regan Benjamin	108x272x175x165x80x157	36,200	TOWN TAXABLE VALUE		36,200	
8 Furnace St	FRNT 108.00 DPTH		SCHOOL TAXABLE VALUE		11,600	
Norfolk, NY 13667	ACRES 0.87 BANK8888830		FD028 Norfolk Fire Dist		36,200	TO M
	EAST-0330124 NRTH-1751150		LT022 Norfolk Light		36,200	TO M
	DEED BOOK 2008 PG-10711		WS001 Norfolk Water&Sewer		36,200	TO M
	FULL MARKET VALUE	44,146				
***** 32.058-2-27 *****						
10 Furnace St						
32.058-2-27	270 Mfg housing		Enhanced S 41834	0	0	0 53,550
Norton Edna M	Norwood-Norfolk 406201	5,000	COUNTY TAXABLE VALUE		74,300	
10 Furnace St	150x195x250	74,300	TOWN TAXABLE VALUE		74,300	
Norfolk, NY 13667	FRNT 150.00 DPTH 195.00		SCHOOL TAXABLE VALUE		20,750	
	ACRES 0.46		FD028 Norfolk Fire Dist		74,300	TO M
	EAST-0330170 NRTH-1751283		LT022 Norfolk Light		74,300	TO M
	DEED BOOK 2007 PG-19090		WS001 Norfolk Water&Sewer		74,300	TO M
	FULL MARKET VALUE	90,610				

STATE OF NEW YORK
COUNTY - St Lawrence
TOWN - Norfolk
SWIS - 406289

2 0 1 5 T E N T A T I V E A S S E S S M E N T R O L L
T A X A B L E SECTION OF THE ROLL - 1

PAGE 521
VALUATION DATE-JUL 01, 2014
TAXABLE STATUS DATE-MAR 01, 2015

TAX MAP NUMBER SEQUENCE
UNIFORM PERCENT OF VALUE IS 082.00
UNIFORM PERCENT OF VALUE IS 082.00

TAX MAP PARCEL NUMBER	PROPERTY LOCATION & CLASS	ASSESSMENT	EXEMPTION CODE	COUNTY	TOWN	SCHOOL
CURRENT OWNERS NAME	SCHOOL DISTRICT	LAND	TAX DESCRIPTION	TAXABLE VALUE		
CURRENT OWNERS ADDRESS	PARCEL SIZE/GRID COORD	TOTAL	SPECIAL DISTRICTS			ACCOUNT NO.

32.058-2-30.1	20 E High St			32.058-2-30.1		*****
Breg Jossef	210 1 Family Res		Enhanced S 41834	0	0	1- 93- 9
Breg Maria	Norwood-Norfolk 406201	9,400	COUNTY TAXABLE VALUE		55,100	53,550
PO Box 54	FRNT 50.00 DPTH	55,100	TOWN TAXABLE VALUE		55,100	
Norfolk, NY 13667	ACRES 1.40		SCHOOL TAXABLE VALUE		1,550	
	EAST-0330354 NRTH-1750950		FD028 Norfolk Fire Dist		55,100 TO M	
	DEED BOOK 1028 PG-217		LT022 Norfolk Light		55,100 TO M	
	FULL MARKET VALUE	67,195	WS001 Norfolk Water&Sewer		55,100 TO M	

32.058-2-31	22 E High St			32.058-2-31		*****
Ashley Jennifer E	210 1 Family Res		Basic Star 41854	0	0	1-119-11
22 East High St	Norwood-Norfolk 406201	5,600	Dis & Lim 41932	0	10,320	24,600
Norfolk, NY 13667	1 Ar	68,800	COUNTY TAXABLE VALUE		58,480	0
	FRNT 81.00 DPTH 219.00		TOWN TAXABLE VALUE		68,800	
	EAST-0330277 NRTH-1750770		SCHOOL TAXABLE VALUE		44,200	
	DEED BOOK 2002 PG-19697		FD028 Norfolk Fire Dist		68,800 TO M	
	FULL MARKET VALUE	83,902	LT022 Norfolk Light		68,800 TO M	
			WS001 Norfolk Water&Sewer		68,800 TO M	

32.058-2-32	24 E High St			32.058-2-32		*****
Nocerino Anthony	210 1 Family Res		Basic Star 41854	0	0	1-111-15
Nocerino Arlene	Norwood-Norfolk 406201	4,000	COUNTY TAXABLE VALUE		45,300	24,600
PO Box 103	Old Style	45,300	TOWN TAXABLE VALUE		45,300	
Norwood, NY 13668	FRNT 46.00 DPTH 250.00		SCHOOL TAXABLE VALUE		20,700	
	ACRES 0.26		FD028 Norfolk Fire Dist		45,300 TO M	
	EAST-0330210 NRTH-1750783		LT022 Norfolk Light		45,300 TO M	
	DEED BOOK 2002 PG-7324		WS001 Norfolk Water&Sewer		45,300 TO M	
	FULL MARKET VALUE	55,244				

32.058-2-33	26 E High St			32.058-2-33		*****
Wells Tony L	210 1 Family Res		Basic Star 41854	0	0	1- 9- 5
Wells Trimathie A	Norwood-Norfolk 406201	6,600	COUNTY TAXABLE VALUE		54,700	24,600
26 E High Street	107'x158'x79'x34'x263'x12	54,700	TOWN TAXABLE VALUE		54,700	
Norfolk, NY 13662	FRNT 110.00 DPTH		SCHOOL TAXABLE VALUE		30,100	
	ACRES 1.90 BANK8888869		FD028 Norfolk Fire Dist		54,700 TO M	
	EAST-0330184 NRTH-1750937		LT022 Norfolk Light		54,700 TO M	
	DEED BOOK 2006 PG-11103		WS001 Norfolk Water&Sewer		54,700 TO M	
	FULL MARKET VALUE	66,707				

STATE OF NEW YORK
COUNTY - St Lawrence
TOWN - Norfolk
SWIS - 406289

2 0 1 5 T E N T A T I V E A S S E S S M E N T R O L L
T A X A B L E SECTION OF THE ROLL - 1

PAGE 522
VALUATION DATE-JUL 01, 2014
TAXABLE STATUS DATE-MAR 01, 2015

TAX MAP NUMBER SEQUENCE
UNIFORM PERCENT OF VALUE IS 082.00
UNIFORM PERCENT OF VALUE IS 082.00

TAX MAP PARCEL NUMBER	PROPERTY LOCATION & CLASS	ASSESSMENT	EXEMPTION CODE	COUNTY	TOWN	SCHOOL
CURRENT OWNERS NAME	SCHOOL DISTRICT	LAND	TAX DESCRIPTION	TAXABLE VALUE		
CURRENT OWNERS ADDRESS	PARCEL SIZE/GRID COORD	TOTAL	SPECIAL DISTRICTS	ACCOUNT NO.		
***** 32.058-2-34 *****						
28 E High St					1- 84-	1
32.058-2-34	210 1 Family Res		Basic Star 41854	0	0	24,600
Cotter Stephen D	Norwood-Norfolk 406201	5,600	COUNTY TAXABLE VALUE		63,500	
Cotter Deborah L	FRNT 101.00 DPTH 173.00	63,500	TOWN TAXABLE VALUE		63,500	
28 E High Street	ACRES 0.35 BANK8888869		SCHOOL TAXABLE VALUE		38,900	
Norfolk, NY 13667	EAST-0330057 NRTH-1750817		FD028 Norfolk Fire Dist		63,500	TO M
	DEED BOOK 2006 PG-11102		LT022 Norfolk Light		63,500	TO M
	FULL MARKET VALUE	77,439	WS001 Norfolk Water&Sewer		63,500	TO M
***** 32.058-2-35 *****						
21 E High St					1-112-	1
32.058-2-35	210 1 Family Res		Enhanced S 41834	0	0	53,550
Woodcock Donna A	Norwood-Norfolk 406201	3,900	COUNTY TAXABLE VALUE		62,900	
21 E High St	52x157x45x140 Old Style	62,900	TOWN TAXABLE VALUE		62,900	
Norfolk, NY 13667	FRNT 85.00 DPTH 125.00		SCHOOL TAXABLE VALUE		9,350	
	BANK8888150		FD028 Norfolk Fire Dist		62,900	TO M
	EAST-0330018 NRTH-1750622		LT022 Norfolk Light		62,900	TO M
	DEED BOOK 2004 PG-224		WS001 Norfolk Water&Sewer		62,900	TO M
	FULL MARKET VALUE	76,707				
***** 32.058-2-36 *****						
19 E High St					1- 84-	4
32.058-2-36	210 1 Family Res		VET COM C 41132	0	16,400	0
Marston David S	Norwood-Norfolk 406201	6,200	VET COM T 41133	0	0	12,300
Marston Michelle L	132x181x132x157 Old Style	75,250	Basic Star 41854	0	0	24,600
PO Box 182	FRNT 132.00 DPTH 144.00		COUNTY TAXABLE VALUE		58,850	
Norfolk, NY 13667	EAST-0330115 NRTH-1750565		TOWN TAXABLE VALUE		62,950	
	DEED BOOK 2004 PG-20492		SCHOOL TAXABLE VALUE		50,650	
	FULL MARKET VALUE	91,768	FD028 Norfolk Fire Dist		75,250	TO M
			LT022 Norfolk Light		75,250	TO M
			WS001 Norfolk Water&Sewer		75,250	TO M
***** 32.058-2-37 *****						
17 E High St					1- 94-	5
32.058-2-37	210 1 Family Res		VET COM C 41132	0	14,950	0
Sabad Beverly	Norwood-Norfolk 406201	5,900	VET COM T 41133	0	0	12,300
Caskinette Michael J	99x209x100x181	59,800	Enhanced S 41834	0	0	53,550
PO Box 491	FRNT 99.00 DPTH 159.00		COUNTY TAXABLE VALUE		44,850	
Norfolk, NY 13667	EAST-0330209 NRTH-1750491		TOWN TAXABLE VALUE		47,500	
	DEED BOOK 2013 PG-16643		SCHOOL TAXABLE VALUE		6,250	
	FULL MARKET VALUE	72,927	FD028 Norfolk Fire Dist		59,800	TO M
			LT022 Norfolk Light		59,800	TO M
			WS001 Norfolk Water&Sewer		59,800	TO M

STATE OF NEW YORK
COUNTY - St Lawrence
TOWN - Norfolk
SWIS - 406289

2 0 1 5 T E N T A T I V E A S S E S S M E N T R O L L
T A X A B L E SECTION OF THE ROLL - 1

PAGE 523
VALUATION DATE-JUL 01, 2014
TAXABLE STATUS DATE-MAR 01, 2015

TAX MAP NUMBER SEQUENCE
UNIFORM PERCENT OF VALUE IS 082.00
UNIFORM PERCENT OF VALUE IS 082.00

TAX MAP PARCEL NUMBER	PROPERTY LOCATION & CLASS	ASSESSMENT	EXEMPTION CODE	COUNTY	TOWN	SCHOOL
CURRENT OWNERS NAME	SCHOOL DISTRICT	LAND	TAX DESCRIPTION	TAXABLE VALUE		
CURRENT OWNERS ADDRESS	PARCEL SIZE/GRID COORD	TOTAL	SPECIAL DISTRICTS	ACCOUNT NO.		

32.058-2-38	15 E High St			32.058-2-38		1- 84- 3
Monette Aaron J	210 1 Family Res		Basic Star 41854	0	0	24,600
15 E High Street	Norwood-Norfolk 406201	7,900	COUNTY TAXABLE VALUE		28,900	
Norfolk, NY 13667	FRNT 108.00 DPTH 176.00	28,900	TOWN TAXABLE VALUE		28,900	
	BANK8888869		SCHOOL TAXABLE VALUE		4,300	
	EAST-0330311 NRTH-1750443		FD028 Norfolk Fire Dist		28,900 TO M	
	DEED BOOK 2010 PG-926		LT022 Norfolk Light		28,900 TO M	
	FULL MARKET VALUE	35,244	WS001 Norfolk Water&Sewer		28,900 TO M	

32.058-3-3	36 W Main St			32.058-3-3		1-114-14
Paige Shawn D	210 1 Family Res		Basic Star 41854	0	0	24,600
Paige Christina M	Norwood-Norfolk 406201	3,800	COUNTY TAXABLE VALUE		33,800	
PO Box 264	80x142x75x140	33,800	TOWN TAXABLE VALUE		33,800	
Norfolk, NY 13667	FRNT 80.00 DPTH 140.00		SCHOOL TAXABLE VALUE		9,200	
	ACRES 0.15		FD028 Norfolk Fire Dist		33,800 TO M	
	EAST-0329334 NRTH-1750401		LT022 Norfolk Light		33,800 TO M	
	DEED BOOK 2013 PG-17264		WS001 Norfolk Water&Sewer		33,800 TO M	
	FULL MARKET VALUE	41,220				

32.058-3-4	34 W Main St			32.058-3-4		1-106- 6
Fetterly Theodore L	210 1 Family Res		Enhanced S 41834	0	0	43,900
Fetterly Doris M	Norwood-Norfolk 406201	4,800	COUNTY TAXABLE VALUE		43,900	
PO Box 312	Land Contract To Fetterly	43,900	TOWN TAXABLE VALUE		43,900	
Norfolk, NY 13667	FRNT 75.00 DPTH 140.00		SCHOOL TAXABLE VALUE		0	
	ACRES 0.29 BANK8888220		FD028 Norfolk Fire Dist		43,900 TO M	
	EAST-0329427 NRTH-1750393		LT022 Norfolk Light		43,900 TO M	
	DEED BOOK 2004 PG-4374		WS001 Norfolk Water&Sewer		43,900 TO M	
	FULL MARKET VALUE	53,537				

32.058-3-5	32 W Main St			32.058-3-5		1- 52- 2
Lafay Stephen G	210 1 Family Res		VET COM C 41132	0	11,075	0
Lafay Bonnie S	Norwood-Norfolk 406201	5,100	VET COM T 41133	0	0	11,075
PO Box 642	76x169x76x162	44,300	VET DIS C 41142	0	8,860	0
Norfolk, NY 13667	FRNT 76.00 DPTH 166.00		VET DIS T 41143	0	0	8,860
	ACRES 0.28 BANK8888869		Enhanced S 41834	0	0	44,300
	EAST-0329484 NRTH-1750354		COUNTY TAXABLE VALUE		24,365	
	DEED BOOK 1999 PG-9948		TOWN TAXABLE VALUE		24,365	
	FULL MARKET VALUE	54,024	SCHOOL TAXABLE VALUE		0	
			FD028 Norfolk Fire Dist		44,300 TO M	
			LT022 Norfolk Light		44,300 TO M	
			WS001 Norfolk Water&Sewer		44,300 TO M	

STATE OF NEW YORK
COUNTY - St Lawrence
TOWN - Norfolk
SWIS - 406289

2 0 1 5 T E N T A T I V E A S S E S S M E N T R O L L
T A X A B L E SECTION OF THE ROLL - 1

PAGE 524
VALUATION DATE-JUL 01, 2014
TAXABLE STATUS DATE-MAR 01, 2015

TAX MAP NUMBER SEQUENCE
UNIFORM PERCENT OF VALUE IS 082.00
UNIFORM PERCENT OF VALUE IS 082.00

TAX MAP PARCEL NUMBER	PROPERTY LOCATION & CLASS	ASSESSMENT	EXEMPTION CODE	COUNTY	TOWN	SCHOOL
CURRENT OWNERS NAME	SCHOOL DISTRICT	LAND	TAX DESCRIPTION	TAXABLE VALUE		
CURRENT OWNERS ADDRESS	PARCEL SIZE/GRID COORD	TOTAL	SPECIAL DISTRICTS	ACCOUNT NO.		
***** 32.058-3-7.1 *****						
28,28 1/2 W Main St						1- 90-13
32.058-3-7.1	210 1 Family Res		VET WAR C 41122	0	5,820	0
Molnar William J	Norwood-Norfolk 406201	3,200	VET WAR T 41123	0	0	5,820
Molnar Margaret L	100'X162'X100'WFX150'	38,800	Enhanced S 41834	0	0	38,800
PO Box 105	FRNT 100.00 DPTH		COUNTY TAXABLE VALUE		32,980	
Norfolk, NY 13667	ACRES 0.35		TOWN TAXABLE VALUE		32,980	
	EAST-0329551 NRTH-1750282		SCHOOL TAXABLE VALUE		0	
	DEED BOOK 2003 PG-7057		FD028 Norfolk Fire Dist		38,800	TO M
	FULL MARKET VALUE	47,317	LT022 Norfolk Light		38,800	TO M
			WS001 Norfolk Water&Sewer		38,800	TO M
***** 32.058-3-8 *****						
26,26 1/2 W Main St						1- 61- 8
32.058-3-8	280 Res Multiple		COUNTY TAXABLE VALUE		49,300	
Reiter Peter J	Norwood-Norfolk 406201	2,800	TOWN TAXABLE VALUE		49,300	
Reiter Dorie J	60x150x63x139	49,300	SCHOOL TAXABLE VALUE		49,300	
407 Douglas Rd	One Family & 2 Family		FD028 Norfolk Fire Dist		49,300	TO M
Norwood, NY 13668	FRNT 60.00 DPTH 145.00		LT022 Norfolk Light		49,300	TO M
	ACRES 0.19		WS001 Norfolk Water&Sewer		49,300	TO M
	EAST-0329629 NRTH-1750251					
	DEED BOOK 2007 PG-15952					
	FULL MARKET VALUE	60,122				
***** 32.058-3-9 *****						
24 W Main St						1- 86-11
32.058-3-9	210 1 Family Res		Basic Star 41854	0	0	24,600
Deon David A	Norwood-Norfolk 406201	5,500	COUNTY TAXABLE VALUE		28,400	
Deon Janet D	116x139x116x130	28,400	TOWN TAXABLE VALUE		28,400	
PO Box 404	FRNT 116.00 DPTH 135.00		SCHOOL TAXABLE VALUE		3,800	
Norfolk, NY 13667	ACRES 0.35		FD028 Norfolk Fire Dist		28,400	TO M
	EAST-0329703 NRTH-1750200		LT022 Norfolk Light		28,400	TO M
	DEED BOOK 2010 PG-13019		WS001 Norfolk Water&Sewer		28,400	TO M
	FULL MARKET VALUE	34,634				
***** 32.058-3-10 *****						
22 W Main St						1-125- 9
32.058-3-10	210 1 Family Res		Basic Star 41854	0	0	24,600
Monroe Robin	Norwood-Norfolk 406201	4,700	COUNTY TAXABLE VALUE		29,200	
PO Box 378	Old Style	29,200	TOWN TAXABLE VALUE		29,200	
Norfolk, NY 13667	FRNT 79.00 DPTH 130.00		SCHOOL TAXABLE VALUE		4,600	
	ACRES 0.23		FD028 Norfolk Fire Dist		29,200	TO M
	EAST-0329776 NRTH-1750151		LT022 Norfolk Light		29,200	TO M
	DEED BOOK 1072 PG-643		WS001 Norfolk Water&Sewer		29,200	TO M
	FULL MARKET VALUE	35,610				

STATE OF NEW YORK
COUNTY - St Lawrence
TOWN - Norfolk
SWIS - 406289

2 0 1 5 T E N T A T I V E A S S E S S M E N T R O L L
T A X A B L E SECTION OF THE ROLL - 1

PAGE 525
VALUATION DATE-JUL 01, 2014
TAXABLE STATUS DATE-MAR 01, 2015

TAX MAP NUMBER SEQUENCE
UNIFORM PERCENT OF VALUE IS 082.00
UNIFORM PERCENT OF VALUE IS 082.00

TAX MAP PARCEL NUMBER	PROPERTY LOCATION & CLASS	ASSESSMENT	EXEMPTION CODE	COUNTY	TOWN	SCHOOL
CURRENT OWNERS NAME	SCHOOL DISTRICT	LAND	TAX DESCRIPTION	TAXABLE VALUE		
CURRENT OWNERS ADDRESS	PARCEL SIZE/GRID COORD	TOTAL	SPECIAL DISTRICTS	ACCOUNT NO.		

32.058-3-11.1	20,20 1/2 W Main St			32.058-3-11.1		*****
Sassone Michael S	220 2 Family Res		Enhanced S 41834	0	0	1- 51-15
Sassone Ivette	Norwood-Norfolk 406201	5,600	COUNTY TAXABLE VALUE		49,200	49,200
20 W Main St	100x67x40x67x	49,200	TOWN TAXABLE VALUE		49,200	
Norfolk, NY 13667	10x120x150x120		SCHOOL TAXABLE VALUE		0	
	FRNT 100.00 DPTH 125.00		FD028 Norfolk Fire Dist		49,200	TO M
	ACRES 0.38		LT022 Norfolk Light		49,200	TO M
	EAST-0329869 NRTH-1750102		WS001 Norfolk Water&Sewer		49,200	TO M
	DEED BOOK 2007 PG-6583					
	FULL MARKET VALUE	60,000				

32.058-3-12.1	18 W Main St			32.058-3-12.1		*****
Tessier Margaret	210 1 Family Res		Basic Star 41854	0	0	1- 7- 9
3265 County Route 47	Norwood-Norfolk 406201	3,000	COUNTY TAXABLE VALUE		38,100	24,600
Norwood, NY 13668	FRNT 40.00 DPTH 132.00	38,100	TOWN TAXABLE VALUE		38,100	
	ACRES 0.12		SCHOOL TAXABLE VALUE		13,500	
	EAST-0329905 NRTH-1750050		FD028 Norfolk Fire Dist		38,100	TO M
	DEED BOOK 2013 PG-18349		LT022 Norfolk Light		38,100	TO M
	FULL MARKET VALUE	46,463	WS001 Norfolk Water&Sewer		38,100	TO M

32.058-3-13	16 W Main St			32.058-3-13		*****
LaBarge Robert G	210 1 Family Res		Basic Star 41854	0	0	1- 38-15
16 W Main St	Norwood-Norfolk 406201	6,200	COUNTY TAXABLE VALUE		70,100	24,600
Norfolk, NY 13667	149x145x150x150 Old Style	70,100	TOWN TAXABLE VALUE		70,100	
	FRNT 149.00 DPTH		SCHOOL TAXABLE VALUE		45,500	
	ACRES 0.50		FD028 Norfolk Fire Dist		70,100	TO M
	EAST-0330011 NRTH-1750037		LT022 Norfolk Light		70,100	TO M
	DEED BOOK 2008 PG-584		WS001 Norfolk Water&Sewer		70,100	TO M
	FULL MARKET VALUE	85,488				

32.058-3-15	31 W Main St			32.058-3-15		*****
Holmes Jason A	220 2 Family Res		COUNTY TAXABLE VALUE		41,100	1- 64-15
Holmes Meagan E	Norwood-Norfolk 406201	2,500	TOWN TAXABLE VALUE		41,100	
31 1/2 W Main Street	80x60'sx36x38x23x46x89	41,100	SCHOOL TAXABLE VALUE		41,100	
PO Box 384	FRNT 80.00 DPTH 94.00		FD028 Norfolk Fire Dist		41,100	TO M
Norfolk, NY 13667	ACRES 0.18 BANK8888869		LT022 Norfolk Light		41,100	TO M
	EAST-0329280 NRTH-1750264		WS001 Norfolk Water&Sewer		41,100	TO M
	DEED BOOK 2007 PG-16290					
	FULL MARKET VALUE	50,122				

STATE OF NEW YORK
 COUNTY - St Lawrence
 TOWN - Norfolk
 SWIS - 406289

2 0 1 5 T E N T A T I V E A S S E S S M E N T R O L L

T A X A B L E SECTION OF THE ROLL - 1

PAGE 526
 VALUATION DATE-JUL 01, 2014
 TAXABLE STATUS DATE-MAR 01, 2015

TAX MAP NUMBER SEQUENCE
 UNIFORM PERCENT OF VALUE IS 082.00
 UNIFORM PERCENT OF VALUE IS 082.00

TAX MAP PARCEL NUMBER	PROPERTY LOCATION & CLASS	ASSESSMENT	EXEMPTION CODE	COUNTY	TOWN	SCHOOL
CURRENT OWNERS NAME	SCHOOL DISTRICT	LAND	TAX DESCRIPTION	TAXABLE VALUE		ACCOUNT NO.
CURRENT OWNERS ADDRESS	PARCEL SIZE/GRID COORD	TOTAL	SPECIAL DISTRICTS			

32.058-3-16	W Main St			32.058-3-16		1-101-12
32.058-3-16	311 Res vac land		COUNTY TAXABLE VALUE	500		
Holmes Jason A	Norwood-Norfolk 406201	500	TOWN TAXABLE VALUE	500		
Holmes Meagan E	33x129x33x165	500	SCHOOL TAXABLE VALUE	500		
PO Box 384	FRNT 33.00 DPTH		FD028 Norfolk Fire Dist	500 TO M		
Norfolk, NY 13667	ACRES 0.11		LT022 Norfolk Light	500 TO M		
	EAST-0329329 NRTH-1750202		WS001 Norfolk Water&Sewer	500 TO M		
	DEED BOOK 2014 PG-2225					
	FULL MARKET VALUE	610				

32.058-3-17	27,27 1/2 W Main St			32.058-3-17		1-101-13
32.058-3-17	220 2 Family Res		COUNTY TAXABLE VALUE	41,600		
Sabad Alex	Norwood-Norfolk 406201	5,700	TOWN TAXABLE VALUE	41,600		
Sabad Beverly	93x165x82x195	41,600	SCHOOL TAXABLE VALUE	41,600		
PO Box 491	FRNT 93.00 DPTH 180.00		FD028 Norfolk Fire Dist	41,600 TO M		
Norfolk, NY 13667	ACRES 0.38		LT022 Norfolk Light	41,600 TO M		
	EAST-0329378 NRTH-1750153		WS001 Norfolk Water&Sewer	41,600 TO M		
	DEED BOOK 00968 PG-00603					
	FULL MARKET VALUE	50,732				

32.058-3-18	25 W Main St			32.058-3-18		1- 27- 2
32.058-3-18	433 Auto body		COUNTY TAXABLE VALUE	20,000		
Thrana Shawn	Norwood-Norfolk 406201	6,700	TOWN TAXABLE VALUE	20,000		
9297 State Highway 56	123x50x116x93	20,000	SCHOOL TAXABLE VALUE	20,000		
Massena, NY 13662	FRNT 123.00 DPTH 72.00		FD028 Norfolk Fire Dist	20,000 TO M		
	EAST-0329479 NRTH-1750148		LT022 Norfolk Light	20,000 TO M		
	DEED BOOK 2014 PG-7186		WS001 Norfolk Water&Sewer	20,000 TO M		
	FULL MARKET VALUE	24,390				

32.058-3-19	2 Crabb St			32.058-3-19		1- 27- 3
32.058-3-19	210 1 Family Res		COUNTY TAXABLE VALUE	35,900		
French Robert V	Norwood-Norfolk 406201	4,000	TOWN TAXABLE VALUE	35,900		
French Dian F	FRNT 66.00 DPTH 116.00	35,900	SCHOOL TAXABLE VALUE	35,900		
195 Lake Rd	ACRES 0.17		FD028 Norfolk Fire Dist	35,900 TO M		
Chateaugay, NY 12920	EAST-0329468 NRTH-1750078		LT022 Norfolk Light	35,900 TO M		
	DEED BOOK 924 PG-00283		WS001 Norfolk Water&Sewer	35,900 TO M		
	FULL MARKET VALUE	43,780				

32.058-3-20	4 Crabb St			32.058-3-20		1- 61-12
32.058-3-20	210 1 Family Res		COUNTY TAXABLE VALUE	33,900		
Conley Brenda	Norwood-Norfolk 406201	4,200	TOWN TAXABLE VALUE	33,900		
PO Box 90	49x198x26x50x62x247	33,900	SCHOOL TAXABLE VALUE	33,900		
Raymondville, NY 13678	FRNT 49.00 DPTH		FD028 Norfolk Fire Dist	33,900 TO M		
	ACRES 0.28		LT022 Norfolk Light	33,900 TO M		
	EAST-0329412 NRTH-1750022		WS001 Norfolk Water&Sewer	33,900 TO M		
	DEED BOOK 2012 PG-17486					
	FULL MARKET VALUE	41,341				

STATE OF NEW YORK
 COUNTY - St Lawrence
 TOWN - Norfolk
 SWIS - 406289

2 0 1 5 T E N T A T I V E A S S E S S M E N T R O L L
 T A X A B L E SECTION OF THE ROLL - 1

PAGE 527
 VALUATION DATE-JUL 01, 2014
 TAXABLE STATUS DATE-MAR 01, 2015

TAX MAP NUMBER SEQUENCE
 UNIFORM PERCENT OF VALUE IS 082.00
 UNIFORM PERCENT OF VALUE IS 082.00

TAX MAP PARCEL NUMBER	PROPERTY LOCATION & CLASS	ASSESSMENT	EXEMPTION CODE	COUNTY	TOWN	SCHOOL
CURRENT OWNERS NAME	SCHOOL DISTRICT	LAND	TAX DESCRIPTION	TAXABLE VALUE		ACCOUNT NO.
CURRENT OWNERS ADDRESS	PARCEL SIZE/GRID COORD	TOTAL	SPECIAL DISTRICTS			

32.058-3-21	5 Hepburn St			32.058-3-21		*****
Wagner Melissa M	210 1 Family Res		Basic Star 41854	0	0	1-120-13
Telford Brian J	Norwood-Norfolk 406201	3,900	COUNTY TAXABLE VALUE		44,700	24,600
5 Hepburn St	FRNT 53.00 DPTH 149.00	44,700	TOWN TAXABLE VALUE		44,700	
Norfolk, NY 13667	ACRES 0.18		SCHOOL TAXABLE VALUE		20,100	
	EAST-0329177 NRTH-1750016		FD028 Norfolk Fire Dist		44,700 TO M	
	DEED BOOK 2012 PG-15077		LT022 Norfolk Light		44,700 TO M	
	FULL MARKET VALUE	54,512	WS001 Norfolk Water&Sewer		44,700 TO M	

32.058-3-22	3,3 1/2 Hepburn St			32.058-3-22		*****
Short Holly J	220 2 Family Res		COUNTY TAXABLE VALUE		42,600	1-106-12
%Richard Short	Norwood-Norfolk 406201	3,900	TOWN TAXABLE VALUE		42,600	
28 Sober St	FRNT 53.00 DPTH 149.00	42,600	SCHOOL TAXABLE VALUE		42,600	
Norfolk, NY 13667	ACRES 0.18		FD028 Norfolk Fire Dist		42,600 TO M	
	EAST-0329177 NRTH-1750073		LT022 Norfolk Light		42,600 TO M	
	DEED BOOK 2008 PG-6745		WS001 Norfolk Water&Sewer		42,600 TO M	
	FULL MARKET VALUE	51,951				

32.058-3-24	31 1/2 W Main St			32.058-3-24		*****
Holmes Jason A	210 1 Family Res		Basic Star 41854	0	0	1- 70-12
Holmes Meagan E	Norwood-Norfolk 406201	2,900	COUNTY TAXABLE VALUE		23,800	23,800
31 1/2 W Main Street	FRNT 38.00 DPTH 36.00	23,800	TOWN TAXABLE VALUE		23,800	
PO Box 384	ACRES 0.09 BANK8888869		SCHOOL TAXABLE VALUE		0	
Norfolk, NY 13667	EAST-0329293 NRTH-1750210		FD028 Norfolk Fire Dist		23,800 TO M	
	DEED BOOK 2007 PG-16290		LT022 Norfolk Light		23,800 TO M	
	FULL MARKET VALUE	29,024	WS001 Norfolk Water&Sewer		23,800 TO M	

32.058-3-25	14 W Main St			32.058-3-25		*****
White Scott S	210 1 Family Res		COUNTY TAXABLE VALUE		55,400	1- 83-13
St	Norwood-Norfolk 406201	5,300	TOWN TAXABLE VALUE		55,400	
PO Box 746	FRNT 93.00 DPTH 150.00	55,400	SCHOOL TAXABLE VALUE		55,400	
Potsdam, NY 13676	ACRES 0.31 BANK8888209		FD028 Norfolk Fire Dist		55,400 TO M	
	EAST-0330104 NRTH-1749970		LT022 Norfolk Light		55,400 TO M	
	DEED BOOK 2013 PG-6174		WS001 Norfolk Water&Sewer		55,400 TO M	
	FULL MARKET VALUE	67,561				

32.058-3-26	12 W Main St			32.058-3-26		*****
Darabon Jodi	210 1 Family Res		Basic Star 41854	0	0	1- 29- 8
Darabon Peter	Norwood-Norfolk 406201	3,800	COUNTY TAXABLE VALUE		42,000	24,600
PO Box 446	50x150x47x150	42,000	TOWN TAXABLE VALUE		42,000	
Norfolk, NY 13667	FRNT 50.00 DPTH 150.00		SCHOOL TAXABLE VALUE		17,400	
	ACRES 0.17		FD028 Norfolk Fire Dist		42,000 TO M	
	EAST-0330170 NRTH-1749923		LT022 Norfolk Light		42,000 TO M	
	DEED BOOK 2012 PG-1586		WS001 Norfolk Water&Sewer		42,000 TO M	
	FULL MARKET VALUE	51,220				

STATE OF NEW YORK
COUNTY - St Lawrence
TOWN - Norfolk
SWIS - 406289

2 0 1 5 T E N T A T I V E A S S E S S M E N T R O L L
T A X A B L E SECTION OF THE ROLL - 1

PAGE 528
VALUATION DATE-JUL 01, 2014
TAXABLE STATUS DATE-MAR 01, 2015

TAX MAP NUMBER SEQUENCE
UNIFORM PERCENT OF VALUE IS 082.00
UNIFORM PERCENT OF VALUE IS 082.00

TAX MAP PARCEL NUMBER	PROPERTY LOCATION & CLASS	ASSESSMENT	EXEMPTION CODE	COUNTY	TOWN	SCHOOL
CURRENT OWNERS NAME	SCHOOL DISTRICT	LAND	TAX DESCRIPTION	TAXABLE VALUE		
CURRENT OWNERS ADDRESS	PARCEL SIZE/GRID COORD	TOTAL	SPECIAL DISTRICTS	ACCOUNT NO.		

32.058-3-27	21 W Main St			32.058-3-27		1- 33- 6
Demers Robert H II	210 1 Family Res		Basic Star 41854	0	0	24,600
Demers Rebecca M	Norwood-Norfolk 406201	5,100	COUNTY TAXABLE VALUE		55,800	
21 W Main Street	66x258x66x266	55,800	TOWN TAXABLE VALUE		55,800	
Norfolk, NY 13667	FRNT 66.00 DPTH 262.00		SCHOOL TAXABLE VALUE		31,200	
	ACRES 0.39 BANK8888830		FD028 Norfolk Fire Dist		55,800	TO M
	EAST-0329655 NRTH-1749923		LT022 Norfolk Light		55,800	TO M
	DEED BOOK 2007 PG-16742		WS001 Norfolk Water&Sewer		55,800	TO M
	FULL MARKET VALUE	68,049				

32.058-3-28	23 W Main St			32.058-3-28		1- 19- 3
Plonka Management, LLC	471 Funeral home		COUNTY TAXABLE VALUE		120,200	
% Brian Plonka	Norwood-Norfolk 406201	11,000	TOWN TAXABLE VALUE		120,200	
7 Park St	Funeral Home & Residence	120,200	SCHOOL TAXABLE VALUE		120,200	
Norwood, NY 13668	125x266x30x286		FD028 Norfolk Fire Dist		120,200	TO M
	FRNT 125.00 DPTH 276.00		LT022 Norfolk Light		120,200	TO M
	EAST-0329595 NRTH-1749990		WS001 Norfolk Water&Sewer		120,200	TO M
	DEED BOOK 2013 PG-15609					
	FULL MARKET VALUE	146,585				

32.058-3-29	6 Crabb St			32.058-3-29		1-113-14
Conte Roger	210 1 Family Res		COUNTY TAXABLE VALUE		14,350	
3459 County Route 49	Norwood-Norfolk 406201	2,500	TOWN TAXABLE VALUE		14,350	
Norfolk, NY 13667	FRNT 26.00 DPTH 198.00	14,350	SCHOOL TAXABLE VALUE		14,350	
	ACRES 0.11		FD028 Norfolk Fire Dist		14,350	TO M
	EAST-0329381 NRTH-1749997		LT022 Norfolk Light		14,350	TO M
	DEED BOOK 2004 PG-5212		WS001 Norfolk Water&Sewer		14,350	TO M
	FULL MARKET VALUE	17,500				

32.058-3-30	8 Crabb St			32.058-3-30		1- 33- 9
Robinson Terry L	210 1 Family Res		Basic Star 41854	0	0	24,600
Robinson Shelley L	Norwood-Norfolk 406201	5,700	COUNTY TAXABLE VALUE		40,650	
8 Crabb St	91x91x46x149x59x248	40,650	TOWN TAXABLE VALUE		40,650	
Norfolk, NY 13667	FRNT 91.00 DPTH		SCHOOL TAXABLE VALUE		16,050	
	ACRES 0.39		FD028 Norfolk Fire Dist		40,650	TO M
	EAST-0329441 NRTH-1749923		LT022 Norfolk Light		40,650	TO M
	DEED BOOK 2014 PG-13380		WS001 Norfolk Water&Sewer		40,650	TO M
	FULL MARKET VALUE	49,573				

32.058-3-31	7 Hepburn St			32.058-3-31		1-129- 6
Green Terry C	210 1 Family Res		COUNTY TAXABLE VALUE		44,000	
PO Box 217	Norwood-Norfolk 406201	4,200	TOWN TAXABLE VALUE		44,000	
Norfolk, NY 13667	FRNT 60.00 DPTH 149.00	44,000	SCHOOL TAXABLE VALUE		44,000	
	ACRES 0.19		FD028 Norfolk Fire Dist		44,000	TO M
	EAST-0329180 NRTH-1749950		LT022 Norfolk Light		44,000	TO M
	DEED BOOK 1104 PG-708		WS001 Norfolk Water&Sewer		44,000	TO M
	FULL MARKET VALUE	53,659				

STATE OF NEW YORK
 COUNTY - St Lawrence
 TOWN - Norfolk
 SWIS - 406289

2 0 1 5 T E N T A T I V E A S S E S S M E N T R O L L
 T A X A B L E SECTION OF THE ROLL - 1

PAGE 529
 VALUATION DATE-JUL 01, 2014
 TAXABLE STATUS DATE-MAR 01, 2015

TAX MAP NUMBER SEQUENCE
 UNIFORM PERCENT OF VALUE IS 082.00
 UNIFORM PERCENT OF VALUE IS 082.00

TAX MAP PARCEL NUMBER	PROPERTY LOCATION & CLASS	ASSESSMENT	EXEMPTION CODE	COUNTY	TOWN	SCHOOL
CURRENT OWNERS NAME	SCHOOL DISTRICT	LAND	TAX DESCRIPTION	TAXABLE VALUE		
CURRENT OWNERS ADDRESS	PARCEL SIZE/GRID COORD	TOTAL	SPECIAL DISTRICTS			ACCOUNT NO.

32.058-4-2	65 W Main St 210 1 Family Res Norwood-Norfolk 406201	1,400	COUNTY TAXABLE VALUE	14,200		1- 93-10
Pircsuk James C	.13ar	14,200	TOWN TAXABLE VALUE	14,200		
PO Box 18	FRNT 16.00 DPTH 165.00		SCHOOL TAXABLE VALUE	14,200		
Norfolk, NY 13667	ACRES 0.06		FD028 Norfolk Fire Dist	14,200 TO M		
	EAST-0328377 NRTH-1750421		LT022 Norfolk Light	14,200 TO M		
	DEED BOOK 2012 PG-7418		WS001 Norfolk Water&Sewer	14,200 TO M		
	FULL MARKET VALUE	17,317				

32.058-4-3	63 W Main St 210 1 Family Res Norwood-Norfolk 406201	4,700	Basic Star 41854	0	0	1- 93-11
Pircsuk James C	FRNT 66.00 DPTH 165.00	47,300	COUNTY TAXABLE VALUE	47,300	0	24,600
PO Box 18	ACRES 0.24		TOWN TAXABLE VALUE	47,300		
Norfolk, NY 13667	EAST-0328412 NRTH-1750407		SCHOOL TAXABLE VALUE	22,700		
	DEED BOOK 2012 PG-7418		FD028 Norfolk Fire Dist	47,300 TO M		
	FULL MARKET VALUE	57,683	LT022 Norfolk Light	47,300 TO M		
			WS001 Norfolk Water&Sewer	47,300 TO M		

32.058-4-4	61 W Main St 210 1 Family Res Norwood-Norfolk 406201	4,300	Enhanced S 41834	0	0	1- 16- 5
Bond Richard (LU)	FRNT 53.00 DPTH 198.00	37,800	COUNTY TAXABLE VALUE	37,800	0	37,800
Bond Helen (LU)	ACRES 0.24		TOWN TAXABLE VALUE	37,800		
PO Box 183	EAST-0328465 NRTH-1750374		SCHOOL TAXABLE VALUE	0		
Norfolk, NY 13667	DEED BOOK 2000 PG-3994		FD028 Norfolk Fire Dist	37,800 TO M		
	FULL MARKET VALUE	46,098	LT022 Norfolk Light	37,800 TO M		
			WS001 Norfolk Water&Sewer	37,800 TO M		

32.058-4-5.1	59 W Main St 210 1 Family Res Norwood-Norfolk 406201	7,300	CW_15_VET/ 41161	0	4,200	1-106- 8
Shepard John	FRNT 115.00 DPTH 230.00	28,000	Enhanced S 41834	0	0	28,000
Shepard Margaret	115'x90'x30'x145'x198'x33'x198'		COUNTY TAXABLE VALUE	23,800	4,200	0
PO Box 124	FRNT 115.00 DPTH 230.00		TOWN TAXABLE VALUE	23,800	0	
Norfolk, NY 13667	EAST-0328540 NRTH-1750353		SCHOOL TAXABLE VALUE	0		
	DEED BOOK 825 PG-00196		FD028 Norfolk Fire Dist	28,000 TO M		
	FULL MARKET VALUE	34,146	LT022 Norfolk Light	28,000 TO M		
			WS001 Norfolk Water&Sewer	28,000 TO M		

32.058-4-7	55 W Main St 411 Apartment Norwood-Norfolk 406201	3,300	COUNTY TAXABLE VALUE	75,000		1- 46- 6
American Asphalt, Inc	7 apartments	75,000	TOWN TAXABLE VALUE	75,000		
9297 State Highway 56	FRNT 30.00 DPTH 90.00		SCHOOL TAXABLE VALUE	75,000		
Massena, NY 13662	EAST-0328623 NRTH-1750407		FD028 Norfolk Fire Dist	75,000 TO M		
	DEED BOOK 2012 PG-17058		LT022 Norfolk Light	75,000 TO M		
	FULL MARKET VALUE	91,463	WS001 Norfolk Water&Sewer	75,000 TO M		

STATE OF NEW YORK
COUNTY - St Lawrence
TOWN - Norfolk
SWIS - 406289

2 0 1 5 T E N T A T I V E A S S E S S M E N T R O L L
T A X A B L E SECTION OF THE ROLL - 1

PAGE 530
VALUATION DATE-JUL 01, 2014
TAXABLE STATUS DATE-MAR 01, 2015

TAX MAP NUMBER SEQUENCE
UNIFORM PERCENT OF VALUE IS 082.00
UNIFORM PERCENT OF VALUE IS 082.00

TAX MAP PARCEL NUMBER	PROPERTY LOCATION & CLASS	ASSESSMENT	EXEMPTION CODE	COUNTY	TOWN	SCHOOL
CURRENT OWNERS NAME	SCHOOL DISTRICT	LAND	TAX DESCRIPTION	TAXABLE VALUE		
CURRENT OWNERS ADDRESS	PARCEL SIZE/GRID COORD	TOTAL	SPECIAL DISTRICTS	ACCOUNT NO.		

32.058-4-8.1	53 W Main St			32.058-4-8.1		*****
NBT Bank	481 Att row bldg		COUNTY TAXABLE VALUE			1- 40- 6
Attn: Brad Hall	Norwood-Norfolk 406201	6,500	TOWN TAXABLE VALUE			
52 S Broad St	Also 991/340 & 597/483	196,600	SCHOOL TAXABLE VALUE			
Norwich, NY 13815	FRNT 65.00 DPTH 112.00		FD028 Norfolk Fire Dist			
	BANK8888857		LT022 Norfolk Light			
	EAST-0328739 NRTH-1750369		WS001 Norfolk Water&Sewer			
	DEED BOOK 1075 PG-592					
	FULL MARKET VALUE	239,756				

32.058-4-10	49 W Main St			32.058-4-10		*****
YNYH, LLC	481 Att row bldg		COUNTY TAXABLE VALUE			1- 79- 14
480 Hardscrabble Rd	Norwood-Norfolk 406201	5,400	TOWN TAXABLE VALUE			
Lisbon, NY 13658-3290	Multi-Use/	30,000	SCHOOL TAXABLE VALUE			
	Laundermat & Apt		FD028 Norfolk Fire Dist			
	FRNT 48.00 DPTH 112.00		LT022 Norfolk Light			
	EAST-0328792 NRTH-1750357		WS001 Norfolk Water&Sewer			
	DEED BOOK 2008 PG-19931					
	FULL MARKET VALUE	36,585				

32.058-4-11	45,45A, 45b W Main St			32.058-4-11		*****
Paige Richard A	481 Att row bldg		COUNTY TAXABLE VALUE			1-127- 5
Paige Brenda M	Norwood-Norfolk 406201	2,600	TOWN TAXABLE VALUE			
273 County Route 38	45b-Apt	25,000	SCHOOL TAXABLE VALUE			
Norfolk, NY 13667	32x125x32x50x68x175		FD028 Norfolk Fire Dist			
	FRNT 32.00 DPTH		LT022 Norfolk Light			
	ACRES 0.12		WS001 Norfolk Water&Sewer			
	EAST-0328827 NRTH-1750342					
	DEED BOOK 1999 PG-18519					
	FULL MARKET VALUE	30,488				

32.058-4-15	37 W Main St			32.058-4-15		*****
Harvey Robert J	330 Vacant comm		COUNTY TAXABLE VALUE			1- 19- 2
354 Tiernan Ridge Rd	Norwood-Norfolk 406201	7,000	TOWN TAXABLE VALUE			
Chase Mills, NY 13621	76x105x76x108	7,000	SCHOOL TAXABLE VALUE			
	FRNT 76.00 DPTH 105.00		FD028 Norfolk Fire Dist			
	EAST-0328993 NRTH-1750328		LT022 Norfolk Light			
	DEED BOOK 1999 PG-20936		WS001 Norfolk Water&Sewer			
	FULL MARKET VALUE	8,537				

STATE OF NEW YORK
COUNTY - St Lawrence
TOWN - Norfolk
SWIS - 406289

2 0 1 5 T E N T A T I V E A S S E S S M E N T R O L L
T A X A B L E SECTION OF THE ROLL - 1

PAGE 531
VALUATION DATE-JUL 01, 2014
TAXABLE STATUS DATE-MAR 01, 2015

TAX MAP NUMBER SEQUENCE
UNIFORM PERCENT OF VALUE IS 082.00
UNIFORM PERCENT OF VALUE IS 082.00

TAX MAP PARCEL NUMBER	PROPERTY LOCATION & CLASS	ASSESSMENT	EXEMPTION CODE	COUNTY	TOWN	SCHOOL
CURRENT OWNERS NAME	SCHOOL DISTRICT	LAND	TAX DESCRIPTION	TAXABLE VALUE		
CURRENT OWNERS ADDRESS	PARCEL SIZE/GRID COORD	TOTAL	SPECIAL DISTRICTS			ACCOUNT NO.

32.058-4-17	2 Hepburn St			32.058-4-17		1-128-10
Holland Hazel P	210 1 Family Res		Basic Star 41854	0	0	24,600
2 Hepburn St	Norwood-Norfolk 406201	4,200	COUNTY TAXABLE VALUE		39,100	
Norfolk, NY 13667	FRNT 59.00 DPTH 149.00	39,100	TOWN TAXABLE VALUE		39,100	
	ACRES 0.20		SCHOOL TAXABLE VALUE		14,500	
	EAST-0329005 NRTH-1750240		FD028 Norfolk Fire Dist		39,100	TO M
	DEED BOOK 2014 PG-7147		LT022 Norfolk Light		39,100	TO M
	FULL MARKET VALUE	47,683	WS001 Norfolk Water&Sewer		39,100	TO M

32.058-4-18	4 Hepburn St			32.058-4-18		1- 27- 4
Conte Roger	220 2 Family Res		COUNTY TAXABLE VALUE		25,700	
3459 County Route 49	Norwood-Norfolk 406201	5,700	TOWN TAXABLE VALUE		25,700	
Norfolk, NY 13667	FRNT 116.00 DPTH 149.00	25,700	SCHOOL TAXABLE VALUE		25,700	
	ACRES 0.39		FD028 Norfolk Fire Dist		25,700	TO M
	EAST-0328987 NRTH-1750150		LT022 Norfolk Light		25,700	TO M
	DEED BOOK 2002 PG-21015		WS001 Norfolk Water&Sewer		25,700	TO M
	FULL MARKET VALUE	31,341				

32.058-4-19	4 Morris St			32.058-4-19		1- 25-11
Connolly Lawrence	210 1 Family Res		CW_15_VET/ 41161	0	9,840	9,840 0
PO Box 22	Norwood-Norfolk 406201	4,900	Basic Star 41854	0	0	24,600
Norfolk, NY 13667	FRNT 106.00 DPTH 116.00	80,400	COUNTY TAXABLE VALUE		70,560	
	ACRES 0.28		TOWN TAXABLE VALUE		70,560	
	EAST-0328982 NRTH-1750028		SCHOOL TAXABLE VALUE		55,800	
	DEED BOOK 732 PG-00338		FD028 Norfolk Fire Dist		80,400	TO M
	FULL MARKET VALUE	98,049	LT022 Norfolk Light		80,400	TO M
			WS001 Norfolk Water&Sewer		80,400	TO M

32.058-4-20	6,6 1/2 Morris St			32.058-4-20		1-123- 6
Foote James L	210 1 Family Res		Basic Star 41854	0	0	24,600
Foote Jonanne M	Norwood-Norfolk 406201	5,700	COUNTY TAXABLE VALUE		80,300	
6 Morris St	129x165x86x49x43x116	80,300	TOWN TAXABLE VALUE		80,300	
Norfolk, NY 13667	FRNT 129.00 DPTH		SCHOOL TAXABLE VALUE		55,700	
	ACRES 0.39 BANK88888830		FD028 Norfolk Fire Dist		80,300	TO M
	EAST-0328868 NRTH-1750068		LT022 Norfolk Light		80,300	TO M
	DEED BOOK 2001 PG-15880		WS001 Norfolk Water&Sewer		80,300	TO M
	FULL MARKET VALUE	97,927				

32.058-4-21	8 Morris St			32.058-4-21		1-130-13
Desilva Raymond J III	210 1 Family Res		Basic Star 41854	0	0	24,600
8 Morris St	Norwood-Norfolk 406201	4,600	COUNTY TAXABLE VALUE		48,100	
Norfolk, NY 13667	FRNT 63.00 DPTH 169.00	48,100	TOWN TAXABLE VALUE		48,100	
	ACRES 0.24		SCHOOL TAXABLE VALUE		23,500	
	EAST-0328763 NRTH-1750074		FD028 Norfolk Fire Dist		48,100	TO M
	DEED BOOK 1098 PG-468		LT022 Norfolk Light		48,100	TO M
	FULL MARKET VALUE	58,659	WS001 Norfolk Water&Sewer		48,100	TO M

STATE OF NEW YORK
 COUNTY - St Lawrence
 TOWN - Norfolk
 SWIS - 406289

2 0 1 5 T E N T A T I V E A S S E S S M E N T R O L L
 T A X A B L E SECTION OF THE ROLL - 1

PAGE 532
 VALUATION DATE-JUL 01, 2014
 TAXABLE STATUS DATE-MAR 01, 2015

TAX MAP NUMBER SEQUENCE
 UNIFORM PERCENT OF VALUE IS 082.00
 UNIFORM PERCENT OF VALUE IS 082.00

TAX MAP PARCEL NUMBER	PROPERTY LOCATION & CLASS	ASSESSMENT	EXEMPTION CODE	COUNTY	TOWN	SCHOOL
CURRENT OWNERS NAME	SCHOOL DISTRICT	LAND	TAX DESCRIPTION	TAXABLE VALUE		
CURRENT OWNERS ADDRESS	PARCEL SIZE/GRID COORD	TOTAL	SPECIAL DISTRICTS	ACCOUNT NO.		

10 Morris St				32.058-4-22.1	*****	
32.058-4-22.1	210 1 Family Res		COUNTY TAXABLE VALUE	51,100	1- 59- 6	
Kauffman Louis H	Norwood-Norfolk 406201	5,000	TOWN TAXABLE VALUE	51,100		
5530 S Shore Dr Apt 7C	Old Style 99Xvar	51,100	SCHOOL TAXABLE VALUE	51,100		
Chicago, IL 60637	FRNT 99.00 DPTH		FD028 Norfolk Fire Dist	51,100 TO M		
	ACRES 0.37		LT022 Norfolk Light	51,100 TO M		
	EAST-0328696 NRTH-1750074		WS001 Norfolk Water&Sewer	51,100 TO M		
	DEED BOOK 837 PG-00117					
	FULL MARKET VALUE	62,317				

32.058-4-23	Bank St			32.058-4-23	*****	
32.058-4-23	311 Res vac land		COUNTY TAXABLE VALUE	2,200	1- 64-10	
Kauffman Louis H	Norwood-Norfolk 406201	2,200	TOWN TAXABLE VALUE	2,200		
5530 S Shore Dr Apt 7c	82x63x82x60 Vacant Land	2,200	SCHOOL TAXABLE VALUE	2,200		
Chicago, IL 60637	FRNT 82.00 DPTH 62.00		FD028 Norfolk Fire Dist	2,200 TO M		
	ACRES 0.11		LT022 Norfolk Light	2,200 TO M		
	EAST-0328687 NRTH-1750153		WS001 Norfolk Water&Sewer	2,200 TO M		
	DEED BOOK 1007 PG-00322					
	FULL MARKET VALUE	2,683				

32.058-4-24.1	Bank St			32.058-4-24.1	*****	
32.058-4-24.1	311 Res vac land		COUNTY TAXABLE VALUE	1,400	1- 59- 5	
NBT Bank NA	Norwood-Norfolk 406201	1,400	TOWN TAXABLE VALUE	1,400		
Attn: Brad Hall	44x64x37x63	1,400	SCHOOL TAXABLE VALUE	1,400		
52 S Broad St	FRNT 44.00 DPTH 63.00		FD028 Norfolk Fire Dist	1,400 TO M		
Norwich, NY 13815	ACRES 0.06		LT022 Norfolk Light	1,400 TO M		
	EAST-0328701 NRTH-1750220		WS001 Norfolk Water&Sewer	1,400 TO M		
	DEED BOOK 1013 PG-00820					
	FULL MARKET VALUE	1,707				

32.058-4-26	4 Bank St			32.058-4-26	*****	
32.058-4-26	210 1 Family Res		VET WAR C 41122	0	4,185	0
Delorenzo Alexander	Norwood-Norfolk 406201	3,700	VET WAR T 41123	0	0	4,185
Delorenzo Francine	FRNT 66.00 DPTH 99.00	27,900	Enhanced S 41834	0	0	27,900
4 Bank St	ACRES 0.14		COUNTY TAXABLE VALUE	23,715		
Norfolk, NY 13667-2103	EAST-0328547 NRTH-1750200		TOWN TAXABLE VALUE	23,715		
	DEED BOOK 2011 PG-3006		SCHOOL TAXABLE VALUE	0		
	FULL MARKET VALUE	34,024	FD028 Norfolk Fire Dist	27,900 TO M		
			LT022 Norfolk Light	27,900 TO M		
			WS001 Norfolk Water&Sewer	27,900 TO M		

STATE OF NEW YORK
 COUNTY - St Lawrence
 TOWN - Norfolk
 SWIS - 406289

2 0 1 5 T E N T A T I V E A S S E S S M E N T R O L L

T A X A B L E SECTION OF THE ROLL - 1

VALUATION DATE-JUL 01, 2014

TAXABLE STATUS DATE-MAR 01, 2015

TAX MAP NUMBER SEQUENCE
 UNIFORM PERCENT OF VALUE IS 082.00
 UNIFORM PERCENT OF VALUE IS 082.00

TAX MAP PARCEL NUMBER	PROPERTY LOCATION & CLASS	ASSESSMENT	EXEMPTION CODE	COUNTY	TOWN	SCHOOL
CURRENT OWNERS NAME	SCHOOL DISTRICT	LAND	TAX DESCRIPTION	TAXABLE VALUE		
CURRENT OWNERS ADDRESS	PARCEL SIZE/GRID COORD	TOTAL	SPECIAL DISTRICTS	ACCOUNT NO.		

32.058-4-27	Bank St 311 Res vac land		COUNTY TAXABLE VALUE	2,000		
Lee Laraine P	Norwood-Norfolk 406201	2,000	TOWN TAXABLE VALUE	2,000		
Lee Michael J	FRNT 99.00 DPTH 99.00	2,000	SCHOOL TAXABLE VALUE	2,000		
PO Box 314	EAST-0328532 NRTH-1750118		FD028 Norfolk Fire Dist	2,000	TO M	
Norfolk, NY 13667	DEED BOOK 2006 PG-6799		LT022 Norfolk Light	2,000	TO M	
	FULL MARKET VALUE	2,439	WS001 Norfolk Water&Sewer	2,000	TO M	

32.058-4-28	12 Morris St 210 1 Family Res		RPTL466_f 41691	0	2,460	2,460 0
Lee Michael J	Norwood-Norfolk 406201	3,900	Basic Star 41854	0	0	0 24,600
Lee Laraine	FRNT 50.00 DPTH 165.00	37,600	COUNTY TAXABLE VALUE	35,140		
PO Box 314	ACRES 0.19		TOWN TAXABLE VALUE	35,140		
Norfolk, NY 13667	EAST-0328462 NRTH-1750162		SCHOOL TAXABLE VALUE	13,000		
	DEED BOOK 1039 PG-00198		FD028 Norfolk Fire Dist	37,600	TO M	
	FULL MARKET VALUE	45,854	LT022 Norfolk Light	37,600	TO M	
			WS001 Norfolk Water&Sewer	37,600	TO M	

32.058-4-29.1	14 Morris St 210 1 Family Res		Basic Star 41854	0	0	0 24,600
Hartman Sara R	Norwood-Norfolk 406201	4,900	COUNTY TAXABLE VALUE	36,800		
14 Morris St	FRNT 70.00 DPTH 165.00	36,800	TOWN TAXABLE VALUE	36,800		
Norfolk, NY 13667	BANK8888869		SCHOOL TAXABLE VALUE	12,200		
	EAST-0328407 NRTH-1750170		FD028 Norfolk Fire Dist	36,800	TO M	
	DEED BOOK 2010 PG-6580		LT022 Norfolk Light	36,800	TO M	
	FULL MARKET VALUE	44,878	WS001 Norfolk Water&Sewer	36,800	TO M	

32.058-4-30.1	16 Morris St 270 Mfg housing		COUNTY TAXABLE VALUE	20,200		1- 85- 1
Louissaint Anne Philomena	Norwood-Norfolk 406201	4,800	TOWN TAXABLE VALUE	20,200		
5539 Columbia Pike Rd Apt 204	FRNT 68.00 DPTH 165.00	20,200	SCHOOL TAXABLE VALUE	20,200		
Arlington, VA 22204-5504	ACRES 0.26		FD028 Norfolk Fire Dist	20,200	TO M	
	EAST-0328342 NRTH-1750185		LT022 Norfolk Light	20,200	TO M	
	DEED BOOK 2010 PG-2471		WS001 Norfolk Water&Sewer	20,200	TO M	
	FULL MARKET VALUE	24,634				

32.058-4-32.11	67 W Main St & 1 Hutchins St 411 Apartment		COUNTY TAXABLE VALUE	111,700		1- 60-11
Smith George M	Norwood-Norfolk 406201	10,000	TOWN TAXABLE VALUE	111,700		
Smith Ellen M	5 Apartments	111,700	SCHOOL TAXABLE VALUE	111,700		
2 Hutchins St Apt 4	63x165x19x96x44x69		FD028 Norfolk Fire Dist	111,700	TO M	
Norfolk, NY 13667	See 2013-4552 & 2013-4563		LT022 Norfolk Light	111,700	TO M	
	FRNT 117.00 DPTH 296.00		WS001 Norfolk Water&Sewer	111,700	TO M	
	EAST-0328286 NRTH-1750380					
	DEED BOOK 2000 PG-16988					
	FULL MARKET VALUE	136,220				

STATE OF NEW YORK
COUNTY - St Lawrence
TOWN - Norfolk
SWIS - 406289

2 0 1 5 T E N T A T I V E A S S E S S M E N T R O L L
T A X A B L E SECTION OF THE ROLL - 1

PAGE 534
VALUATION DATE-JUL 01, 2014
TAXABLE STATUS DATE-MAR 01, 2015

TAX MAP NUMBER SEQUENCE
UNIFORM PERCENT OF VALUE IS 082.00
UNIFORM PERCENT OF VALUE IS 082.00

TAX MAP PARCEL NUMBER	PROPERTY LOCATION & CLASS	ASSESSMENT	EXEMPTION CODE	COUNTY	TOWN	SCHOOL
CURRENT OWNERS NAME	SCHOOL DISTRICT	LAND	TAX DESCRIPTION	TAXABLE VALUE		
CURRENT OWNERS ADDRESS	PARCEL SIZE/GRID COORD	TOTAL	SPECIAL DISTRICTS	ACCOUNT NO.		

32.058-4-33	Bank St 330 Vacant comm		COUNTY TAXABLE VALUE	4,300		
NBT Bank NA	Norwood-Norfolk 406201	4,300	TOWN TAXABLE VALUE	4,300		
Attn: Brad Hall	FRNT 75.00 DPTH 112.00	4,300	SCHOOL TAXABLE VALUE	4,300		
52 S Broad St	ACRES 0.21		FD028 Norfolk Fire Dist	4,300	TO M	
Norwich, NY 13815	EAST-0328733 NRTH-1750284		LT022 Norfolk Light	4,300	TO M	
	DEED BOOK 994 PG-00404		WS001 Norfolk Water&Sewer	4,300	TO M	
	FULL MARKET VALUE	5,244				

32.058-4-35.2	3 Hutchins St 210 1 Family Res		Basic Star 41854	0	0	24,600
Agen Christopher S	Norwood-Norfolk 406201	4,000	COUNTY TAXABLE VALUE	27,300		
Agen Brandie	96'x130'x96'x128'	27,300	TOWN TAXABLE VALUE	27,300		
3 Hutchins St	FRNT 96.00 DPTH 128.00		SCHOOL TAXABLE VALUE	2,700		
Norfolk, NY 13667	BANK8888209		FD028 Norfolk Fire Dist	27,300	TO M	
	EAST-0328243 NRTH-1750178		LT022 Norfolk Light	27,300	TO M	
	DEED BOOK 2006 PG-17255		WS001 Norfolk Water&Sewer	27,300	TO M	
	FULL MARKET VALUE	33,293				

32.058-5-1	79 W Main St 210 1 Family Res		COUNTY TAXABLE VALUE	24,900		1- 52- 1
Paige Vickie Lynn	Norwood-Norfolk 406201	5,600	TOWN TAXABLE VALUE	24,900		
7 Crabb St	FRNT 99.00 DPTH 165.00	24,900	SCHOOL TAXABLE VALUE	24,900		
Norfolk, NY 13667	ACRES 0.38		FD028 Norfolk Fire Dist	24,900	TO M	
	EAST-0327584 NRTH-1750590		LT022 Norfolk Light	24,900	TO M	
	DEED BOOK 2014 PG-7033		WS001 Norfolk Water&Sewer	24,900	TO M	
	FULL MARKET VALUE	30,366				

32.058-5-3	75 W Main St 220 2 Family Res		COUNTY TAXABLE VALUE	30,850		1-103- 6
Conte Roger P	Norwood-Norfolk 406201	3,000	TOWN TAXABLE VALUE	30,850		
3459 County Route 49	Also 954/508	30,850	SCHOOL TAXABLE VALUE	30,850		
Norfolk, NY 13667	FRNT 56.00 DPTH 80.00		FD028 Norfolk Fire Dist	30,850	TO M	
	ACRES 0.10		LT022 Norfolk Light	30,850	TO M	
	EAST-0327825 NRTH-1750583		WS001 Norfolk Water&Sewer	30,850	TO M	
	DEED BOOK 2007 PG-15563					
	FULL MARKET VALUE	37,622				

32.058-5-4	1 Sober St 210 1 Family Res		COUNTY TAXABLE VALUE	17,200		1- 9- 7
Conte Roger P	Norwood-Norfolk 406201	2,200	TOWN TAXABLE VALUE	17,200		
3459 County Route 49	FRNT 47.00 DPTH 56.00	17,200	SCHOOL TAXABLE VALUE	17,200		
Norfolk, NY 13667	ACRES 0.06		FD028 Norfolk Fire Dist	17,200	TO M	
	EAST-0327811 NRTH-1750523		LT022 Norfolk Light	17,200	TO M	
	DEED BOOK 1105 PG-74		WS001 Norfolk Water&Sewer	17,200	TO M	
	FULL MARKET VALUE	20,976				

STATE OF NEW YORK
COUNTY - St Lawrence
TOWN - Norfolk
SWIS - 406289

2 0 1 5 T E N T A T I V E A S S E S S M E N T R O L L
T A X A B L E SECTION OF THE ROLL - 1

PAGE 535
VALUATION DATE-JUL 01, 2014
TAXABLE STATUS DATE-MAR 01, 2015

TAX MAP NUMBER SEQUENCE
UNIFORM PERCENT OF VALUE IS 082.00
UNIFORM PERCENT OF VALUE IS 082.00

TAX MAP PARCEL NUMBER	PROPERTY LOCATION & CLASS	ASSESSMENT	EXEMPTION CODE	COUNTY	TOWN	SCHOOL
CURRENT OWNERS NAME	SCHOOL DISTRICT	LAND	TAX DESCRIPTION	TAXABLE VALUE		
CURRENT OWNERS ADDRESS	PARCEL SIZE/GRID COORD	TOTAL	SPECIAL DISTRICTS			ACCOUNT NO.

	71,73 W Main St			32.058-5-5		*****
32.058-5-5	210 1 Family Res		COUNTY TAXABLE VALUE	15,000		1- 9- 8
Conte Roger P	Norwood-Norfolk 406201	6,100	TOWN TAXABLE VALUE	15,000		
3459 County Route 49	Old Style 142X165x99x	15,000	SCHOOL TAXABLE VALUE	15,000		
Norfolk, NY 13667	16x99x54x56x127		FD028 Norfolk Fire Dist	15,000 TO M		
	ACRES 0.62		LT022 Norfolk Light	15,000 TO M		
	EAST-0327898 NRTH-1750517		WS001 Norfolk Water&Sewer	15,000 TO M		
	DEED BOOK 1105 PG-71					
	FULL MARKET VALUE	18,293				

	69 W Main St			32.058-5-6		*****
32.058-5-6	210 1 Family Res		Basic Star 41854	0	0	1- 84-13
McGregor Debra	Norwood-Norfolk 406201	5,600	COUNTY TAXABLE VALUE	53,000	0	24,600
Attn: Lindy Roach, LC	FRNT 99.00 DPTH 165.00	53,000	TOWN TAXABLE VALUE	53,000		
69 W Main Street	EAST-0328025 NRTH-1750497		SCHOOL TAXABLE VALUE	28,400		
Norfolk, NY 13667	DEED BOOK 2003 PG-2910		FD028 Norfolk Fire Dist	53,000 TO M		
	FULL MARKET VALUE	64,634	LT022 Norfolk Light	53,000 TO M		
			WS001 Norfolk Water&Sewer	53,000 TO M		

	2 Hutchins St			32.058-5-7		*****
32.058-5-7	210 1 Family Res		Enhanced S 41834	0	0	1-109- 3
Smith George	Norwood-Norfolk 406201	5,600	COUNTY TAXABLE VALUE	78,600	0	53,550
2 Hutchins St Apt 4	Colonial W/inground Pool	78,600	TOWN TAXABLE VALUE	78,600		
Norfolk, NY 13667-3197	FRNT 99.00 DPTH 165.00		SCHOOL TAXABLE VALUE	25,050		
	ACRES 0.37 BANK8888273		FD028 Norfolk Fire Dist	78,600 TO M		
	EAST-0328132 NRTH-1750483		LT022 Norfolk Light	78,600 TO M		
	DEED BOOK 776 PG-00436		WS001 Norfolk Water&Sewer	78,600 TO M		
	FULL MARKET VALUE	95,854				

	4 Hutchins St			32.058-5-8		*****
32.058-5-8	210 1 Family Res		Basic Star 41854	0	0	1- 85-12
Durant Chris A	Norwood-Norfolk 406201	4,600	COUNTY TAXABLE VALUE	23,400	0	23,400
4 Hutchins St	FRNT 110.00 DPTH 99.00	23,400	TOWN TAXABLE VALUE	23,400		
Norfolk, NY 13667	ACRES 0.24 BANK8888869		SCHOOL TAXABLE VALUE	0		
	EAST-0328099 NRTH-1750330		FD028 Norfolk Fire Dist	23,400 TO M		
	DEED BOOK 2001 PG-6703		LT022 Norfolk Light	23,400 TO M		
	FULL MARKET VALUE	28,537	WS001 Norfolk Water&Sewer	23,400 TO M		

	6 Hutchins St			32.058-5-9		*****
32.058-5-9	210 1 Family Res		Basic Star 41854	0	0	1-111-14
Dye Deborah J	Norwood-Norfolk 406201	4,800	COUNTY TAXABLE VALUE	28,100	0	24,600
6 Hutchins St	FRNT 125.00 DPTH 99.00	28,100	TOWN TAXABLE VALUE	28,100		
Norfolk, NY 13667	ACRES 0.28		SCHOOL TAXABLE VALUE	3,500		
	EAST-0328059 NRTH-1750223		FD028 Norfolk Fire Dist	28,100 TO M		
	DEED BOOK 2001 PG-1168		LT022 Norfolk Light	28,100 TO M		
	FULL MARKET VALUE	34,268	WS001 Norfolk Water&Sewer	28,100 TO M		

STATE OF NEW YORK
COUNTY - St Lawrence
TOWN - Norfolk
SWIS - 406289

2 0 1 5 T E N T A T I V E A S S E S S M E N T R O L L
T A X A B L E SECTION OF THE ROLL - 1

PAGE 536
VALUATION DATE-JUL 01, 2014
TAXABLE STATUS DATE-MAR 01, 2015

TAX MAP NUMBER SEQUENCE
UNIFORM PERCENT OF VALUE IS 082.00
UNIFORM PERCENT OF VALUE IS 082.00

TAX MAP PARCEL NUMBER	PROPERTY LOCATION & CLASS	ASSESSMENT	EXEMPTION CODE	COUNTY	TOWN	SCHOOL
CURRENT OWNERS NAME	SCHOOL DISTRICT	LAND	TAX DESCRIPTION	TAXABLE VALUE		
CURRENT OWNERS ADDRESS	PARCEL SIZE/GRID COORD	TOTAL	SPECIAL DISTRICTS	ACCOUNT NO.		

32.058-5-10	3 Sober St 220 2 Family Res Norwood-Norfolk 406201	6,400	COUNTY TAXABLE VALUE	28,000		
Conte Roger P			TOWN TAXABLE VALUE	28,000		
3459 County Route 49	Sub Lots 5P,6p,7,8p,9	28,000	SCHOOL TAXABLE VALUE	28,000		
Norfolk, NY 13667	Blk 3		FD028 Norfolk Fire Dist	28,000	TO M	
	1.76 Ar Old Style		LT022 Norfolk Light	28,000	TO M	
	ACRES 1.40		WS001 Norfolk Water&Sewer	28,000	TO M	
	EAST-0327938 NRTH-1750323					
	DEED BOOK 1998 PG-11572					
	FULL MARKET VALUE	34,146				

32.058-5-11	18 Morris St 210 1 Family Res Norwood-Norfolk 406201	3,300	COUNTY TAXABLE VALUE	38,000		
Hastings Dylan S			TOWN TAXABLE VALUE	38,000		
4915 Roosevelt Cir	Also see 349/475	38,000	SCHOOL TAXABLE VALUE	38,000		
Cumming, GA 30040-8093	Also see 2009/1618		FD028 Norfolk Fire Dist	38,000	TO M	
	FRNT 122.00 DPTH 50.00		LT022 Norfolk Light	38,000	TO M	
	ACRES 0.14		WS001 Norfolk Water&Sewer	38,000	TO M	
	EAST-0327836 NRTH-1750237					
	DEED BOOK 2009 PG-3002					
	FULL MARKET VALUE	46,341				

32.058-5-12	23 Morris St 210 1 Family Res Norwood-Norfolk 406201	5,300	Basic Star 41854	0	0	24,600
Lashway Eugene W			COUNTY TAXABLE VALUE	36,400		
PO Box 103	FRNT 99.00 DPTH 140.00	36,400	TOWN TAXABLE VALUE	36,400		
Norfolk, NY 13667	ACRES 0.31		SCHOOL TAXABLE VALUE	11,800		
	EAST-0328041 NRTH-1750020		FD028 Norfolk Fire Dist	36,400	TO M	
	DEED BOOK 1016 PG-386		LT022 Norfolk Light	36,400	TO M	
	FULL MARKET VALUE	44,390	WS001 Norfolk Water&Sewer	36,400	TO M	

32.058-5-13	25 Morris St 311 Res vac land Norwood-Norfolk 406201	5,300	COUNTY TAXABLE VALUE	5,300		
Smith George M			TOWN TAXABLE VALUE	5,300		
Smith Ellen M	FRNT 99.00 DPTH 140.00	5,300	SCHOOL TAXABLE VALUE	5,300		
2 Hutchins St Apt 4	ACRES 0.31		FD028 Norfolk Fire Dist	5,300	TO M	
Norfolk, NY 13667-3197	EAST-0327940 NRTH-1750050		LT022 Norfolk Light	5,300	TO M	
	DEED BOOK 2000 PG-16986		WS001 Norfolk Water&Sewer	5,300	TO M	
	FULL MARKET VALUE	6,463				

STATE OF NEW YORK
 COUNTY - St Lawrence
 TOWN - Norfolk
 SWIS - 406289

2 0 1 5 T E N T A T I V E A S S E S S M E N T R O L L
 T A X A B L E SECTION OF THE ROLL - 1

PAGE 537
 VALUATION DATE-JUL 01, 2014
 TAXABLE STATUS DATE-MAR 01, 2015

TAX MAP NUMBER SEQUENCE
 UNIFORM PERCENT OF VALUE IS 082.00
 UNIFORM PERCENT OF VALUE IS 082.00

TAX MAP PARCEL NUMBER	PROPERTY LOCATION & CLASS	ASSESSMENT	EXEMPTION CODE	COUNTY	TOWN	SCHOOL
CURRENT OWNERS NAME	SCHOOL DISTRICT	LAND	TAX DESCRIPTION	TAXABLE VALUE		ACCOUNT NO.
CURRENT OWNERS ADDRESS	PARCEL SIZE/GRID COORD	TOTAL	SPECIAL DISTRICTS			

32.058-5-14	27 Morris St			32.058-5-14		*****
Conte Roger	230 3 Family Res		COUNTY TAXABLE VALUE	21,000		1- 92- 8
3459 County Route 49	Norwood-Norfolk 406201	6,100	TOWN TAXABLE VALUE	21,000		
Norfolk, NY 13667	FRNT 99.00 DPTH 231.00	21,000	SCHOOL TAXABLE VALUE	21,000		
	ACRES 0.52		FD028 Norfolk Fire Dist	21,000 TO M		
	EAST-0327831 NRTH-1750025		LT022 Norfolk Light	21,000 TO M		
	DEED BOOK 2005 PG-19569		WS001 Norfolk Water&Sewer	21,000 TO M		
	FULL MARKET VALUE	25,610				

32.058-5-15	29 Morris St			32.058-5-15		*****
Conte Roger P	210 1 Family Res		COUNTY TAXABLE VALUE	17,000		1-115- 6
3459 County Route 49	Norwood-Norfolk 406201	1,900	TOWN TAXABLE VALUE	17,000		
Norfolk, NY 13667	Old Style	17,000	SCHOOL TAXABLE VALUE	17,000		
	FRNT 39.00 DPTH 60.00		FD028 Norfolk Fire Dist	17,000 TO M		
	EAST-0327782 NRTH-1750122		LT022 Norfolk Light	17,000 TO M		
	DEED BOOK 2012 PG-14434		WS001 Norfolk Water&Sewer	17,000 TO M		
	FULL MARKET VALUE	20,732				

32.058-5-16	5 Sober St			32.058-5-16		*****
Szeliga Matthew	210 1 Family Res		Basic Star 41854	0		1- 37- 8
5 Sober St	Norwood-Norfolk 406201	2,200	COUNTY TAXABLE VALUE	26,800	0	24,600
Norfolk, NY 13667	99x60x60x39x39x99	26,800	TOWN TAXABLE VALUE	26,800		
	FRNT 99.00 DPTH		SCHOOL TAXABLE VALUE	2,200		
	ACRES 0.16		FD028 Norfolk Fire Dist	26,800 TO M		
	EAST-0327728 NRTH-1750112		LT022 Norfolk Light	26,800 TO M		
	DEED BOOK 2009 PG-16910		WS001 Norfolk Water&Sewer	26,800 TO M		
	FULL MARKET VALUE	32,683				

32.058-5-17	7 Sober St			32.058-5-17		*****
Gonyou Paula M	210 1 Family Res		COUNTY TAXABLE VALUE	21,000		1-115- 7
935 Lime Hollow Rd	Norwood-Norfolk 406201	4,900	TOWN TAXABLE VALUE	21,000		
Norfolk, NY 13667	Old Style	21,000	SCHOOL TAXABLE VALUE	21,000		
	FRNT 132.00 DPTH 99.00		FD028 Norfolk Fire Dist	21,000 TO M		
	ACRES 0.29		LT022 Norfolk Light	21,000 TO M		
	EAST-0327728 NRTH-1749998		WS001 Norfolk Water&Sewer	21,000 TO M		
	DEED BOOK 2013 PG-14122					
	FULL MARKET VALUE	25,610				

32.058-5-18	14,14 1/2 Sober St			32.058-5-18		*****
Smith George M	220 2 Family Res		COUNTY TAXABLE VALUE	33,300		1-125-15
Smith Ellen M	Norwood-Norfolk 406201	6,200	TOWN TAXABLE VALUE	33,300		
2 Hutchins St Apt 4	FRNT 135.00 DPTH 198.00	33,300	SCHOOL TAXABLE VALUE	33,300		
Norfolk, NY 13667-3197	ACRES 0.60		FD028 Norfolk Fire Dist	33,300 TO M		
	EAST-0327522 NRTH-1750025		LT022 Norfolk Light	33,300 TO M		
	DEED BOOK 2000 PG-16982		WS001 Norfolk Water&Sewer	33,300 TO M		
	FULL MARKET VALUE	40,610				

STATE OF NEW YORK
COUNTY - St Lawrence
TOWN - Norfolk
SWIS - 406289

2 0 1 5 T E N T A T I V E A S S E S S M E N T R O L L
T A X A B L E SECTION OF THE ROLL - 1

PAGE 538
VALUATION DATE-JUL 01, 2014
TAXABLE STATUS DATE-MAR 01, 2015

TAX MAP NUMBER SEQUENCE
UNIFORM PERCENT OF VALUE IS 082.00
UNIFORM PERCENT OF VALUE IS 082.00

TAX MAP PARCEL NUMBER	PROPERTY LOCATION & CLASS	ASSESSMENT	EXEMPTION CODE	COUNTY	TOWN	SCHOOL
CURRENT OWNERS NAME	SCHOOL DISTRICT	LAND	TAX DESCRIPTION	TAXABLE VALUE		
CURRENT OWNERS ADDRESS	PARCEL SIZE/GRID COORD	TOTAL	SPECIAL DISTRICTS	ACCOUNT NO.		

32.058-5-19	12 Sober St			32.058-5-19		1-54-1
Allen Frederick	210 1 Family Res		COUNTY TAXABLE VALUE	53,400		
PO Box 13	Norwood-Norfolk 406201	7,400	TOWN TAXABLE VALUE	53,400		
Norfolk, NY 13667	FRNT 165.00 DPTH 198.00	53,400	SCHOOL TAXABLE VALUE	53,400		
	ACRES 0.70		FD028 Norfolk Fire Dist	53,400	TO M	
	EAST-0327540 NRTH-1750191		LT022 Norfolk Light	53,400	TO M	
	DEED BOOK 2008 PG-2643		WS001 Norfolk Water&Sewer	53,400	TO M	
	FULL MARKET VALUE	65,122				

32.058-5-20.1	6, 6 1/2 & 8 Sober & 77 W Main St			32.058-5-20.1		1-129-13
Allen Frederick J	210 1 Family Res		Basic Star 41854	0	0	24,600
PO Box 13	Norwood-Norfolk 406201	15,000	COUNTY TAXABLE VALUE	85,500		
Norfolk, NY 13667	97x198x95x198	85,500	TOWN TAXABLE VALUE	85,500		
	FRNT 400.00 DPTH 198.00		SCHOOL TAXABLE VALUE	60,900		
	ACRES 1.40		FD028 Norfolk Fire Dist	85,500	TO M	
	EAST-0327609 NRTH-1750464		LT022 Norfolk Light	85,500	TO M	
	DEED BOOK 2005 PG-20166		WS001 Norfolk Water&Sewer	85,500	TO M	
	FULL MARKET VALUE	104,268				

32.058-5-22	81 W Main St			32.058-5-22		
Hadzovic Cena	421 Restaurant		COUNTY TAXABLE VALUE	115,100		
PO Box 25	Norwood-Norfolk 406201	12,700	TOWN TAXABLE VALUE	115,100		
Norfolk, NY 13667	Sabad's Restaurant	115,100	SCHOOL TAXABLE VALUE	115,100		
	175x310x180x310		FD028 Norfolk Fire Dist	115,100	TO M	
	FRNT 175.00 DPTH 310.00		LT022 Norfolk Light	115,100	TO M	
	ACRES 1.30		WS001 Norfolk Water&Sewer	115,100	TO M	
	EAST-0327425 NRTH-1750548					
	DEED BOOK 1998 PG-2519					
	FULL MARKET VALUE	140,366				

32.058-6-7	92 W Main St			32.058-6-7		1-129-8
Shonyo Michael P	220 2 Family Res		Basic Star 41854	0	0	24,600
92 W Main St	Norwood-Norfolk 406201	6,200	COUNTY TAXABLE VALUE	65,400		
Norfolk, NY 13667	100xvar 1Ar	65,400	TOWN TAXABLE VALUE	65,400		
	FRNT 100.00 DPTH		SCHOOL TAXABLE VALUE	40,800		
	ACRES 0.89		FD028 Norfolk Fire Dist	65,400	TO M	
	EAST-0327504 NRTH-1750877		LT022 Norfolk Light	65,400	TO M	
	DEED BOOK 1998 PG-12627		WS001 Norfolk Water&Sewer	65,400	TO M	
	FULL MARKET VALUE	79,756				

STATE OF NEW YORK
COUNTY - St Lawrence
TOWN - Norfolk
SWIS - 406289

2 0 1 5 T E N T A T I V E A S S E S S M E N T R O L L

T A X A B L E SECTION OF THE ROLL - 1

VALUATION DATE-JUL 01, 2014

TAXABLE STATUS DATE-MAR 01, 2015

TAX MAP NUMBER SEQUENCE

UNIFORM PERCENT OF VALUE IS 082.00

UNIFORM PERCENT OF VALUE IS 082.00

TAX MAP PARCEL NUMBER	PROPERTY LOCATION & CLASS	ASSESSMENT	EXEMPTION CODE	COUNTY	TOWN	SCHOOL
CURRENT OWNERS NAME	SCHOOL DISTRICT	LAND	TAX DESCRIPTION	TAXABLE VALUE		
CURRENT OWNERS ADDRESS	PARCEL SIZE/GRID COORD	TOTAL	SPECIAL DISTRICTS	ACCOUNT NO.		

32.058-6-8	90 W Main St			32.058-6-8		1- 43- 8
Gang Vincent G	210 1 Family Res		COUNTY TAXABLE VALUE	20,200		
Gang Jean M	Norwood-Norfolk 406201	4,400	TOWN TAXABLE VALUE	20,200		
389 Cave Hill Rd	Cottage	20,200	SCHOOL TAXABLE VALUE	20,200		
Blountville, TN 37617-6227	FRNT 110.00 DPTH 100.00		FD028 Norfolk Fire Dist	20,200	TO M	
	ACRES 0.23		LT022 Norfolk Light	20,200	TO M	
	EAST-0327558 NRTH-1750797		WS001 Norfolk Water&Sewer	20,200	TO M	
	DEED BOOK 1013 PG-00925					
	FULL MARKET VALUE	24,634				

32.058-6-9	88 W Main St			32.058-6-9		1- 49- 7
Sabad Alex	210 1 Family Res		COUNTY TAXABLE VALUE	40,000		
Sabad Beverly	Norwood-Norfolk 406201	5,000	TOWN TAXABLE VALUE	40,000		
PO Box 491	60x210x175x60	40,000	SCHOOL TAXABLE VALUE	40,000		
Norfolk, NY 13667	FRNT 60.00 DPTH		FD028 Norfolk Fire Dist	40,000	TO M	
	ACRES 0.27		LT022 Norfolk Light	40,000	TO M	
	EAST-0327651 NRTH-1750817		WS001 Norfolk Water&Sewer	40,000	TO M	
	DEED BOOK 2005 PG-126					
	FULL MARKET VALUE	48,780				

32.058-6-10.1	86 W Main St			32.058-6-10.1		1- 84- 8
LaBarge Jamie N	210 1 Family Res		COUNTY TAXABLE VALUE	30,900		
LaBarge Lawrence W	Norwood-Norfolk 406201	5,000	TOWN TAXABLE VALUE	30,900		
23 Maple St	78'x170'x60'WFx166'	30,900	SCHOOL TAXABLE VALUE	30,900		
Norfolk, NY 13667	FRNT 78.00 DPTH 170.00		FD028 Norfolk Fire Dist	30,900	TO M	
	EAST-0327681 NRTH-1750789		LT022 Norfolk Light	30,900	TO M	
	DEED BOOK 2011 PG-5770		WS001 Norfolk Water&Sewer	30,900	TO M	
	FULL MARKET VALUE	37,683				

32.058-6-11.1	84 W Main St			32.058-6-11.1		1- 84- 9
Oakes Juli-Ann	210 1 Family Res		COUNTY TAXABLE VALUE	30,400		
Oakes Timothy J	Norwood-Norfolk 406201	4,500	TOWN TAXABLE VALUE	30,400		
3485 State Highway 310	136x90x90x55x46x140	30,400	SCHOOL TAXABLE VALUE	30,400		
Norfolk, NY 13667	FRNT 75.00 DPTH		FD028 Norfolk Fire Dist	30,400	TO M	
	ACRES 0.32		LT022 Norfolk Light	30,400	TO M	
	EAST-0327765 NRTH-1750743		WS001 Norfolk Water&Sewer	30,400	TO M	
	DEED BOOK 1999 PG-19198					
	FULL MARKET VALUE	37,073				

32.058-6-12.1	82 W Main St			32.058-6-12.1		1- 94-15.1
Blair Howard T III	220 2 Family Res		COUNTY TAXABLE VALUE	49,300		
Blair Michelle	Norwood-Norfolk 406201	5,700	TOWN TAXABLE VALUE	49,300		
607 County Route 34	Old Style 2 Apts	49,300	SCHOOL TAXABLE VALUE	49,300		
Potsdam, NY 13676	FRNT 112.00 DPTH 150.00		FD028 Norfolk Fire Dist	49,300	TO M	
	EAST-0327872 NRTH-1750737		LT022 Norfolk Light	49,300	TO M	
	DEED BOOK 2009 PG-8098		WS001 Norfolk Water&Sewer	49,300	TO M	
	FULL MARKET VALUE	60,122				

STATE OF NEW YORK
COUNTY - St Lawrence
TOWN - Norfolk
SWIS - 406289

2 0 1 5 T E N T A T I V E A S S E S S M E N T R O L L

T A X A B L E SECTION OF THE ROLL - 1

VALUATION DATE-JUL 01, 2014

TAXABLE STATUS DATE-MAR 01, 2015

TAX MAP NUMBER SEQUENCE
UNIFORM PERCENT OF VALUE IS 082.00
UNIFORM PERCENT OF VALUE IS 082.00

TAX MAP PARCEL NUMBER	PROPERTY LOCATION & CLASS	ASSESSMENT	EXEMPTION CODE	COUNTY	TOWN	SCHOOL
CURRENT OWNERS NAME	SCHOOL DISTRICT	LAND	TAX DESCRIPTION	TAXABLE VALUE		
CURRENT OWNERS ADDRESS	PARCEL SIZE/GRID COORD	TOTAL	SPECIAL DISTRICTS	ACCOUNT NO.		

80 W Main St				32.058-6-12.2		*****
32.058-6-12.2	210 1 Family Res		COUNTY TAXABLE VALUE	25,200		1- 94-15.2
Ashley Edward J	Norwood-Norfolk 406201	3,900	TOWN TAXABLE VALUE	25,200		
PO Box 272	FRNT 79.00 DPTH 150.00	25,200	SCHOOL TAXABLE VALUE	25,200		
Norfolk, NY 13667	ACRES 0.18		FD028 Norfolk Fire Dist	25,200	TO M	
	EAST-0327958 NRTH-1750717		LT022 Norfolk Light	25,200	TO M	
	DEED BOOK 2002 PG-7955		WS001 Norfolk Water&Sewer	25,200	TO M	
	FULL MARKET VALUE	30,732				

78 W Main St				32.058-6-13		*****
32.058-6-13	210 1 Family Res		Basic Star 41854 0	0	0	1- 84-14
Newtown Michael T	Norwood-Norfolk 406201	7,400	COUNTY TAXABLE VALUE	42,500		24,600
Newtown Jessica L	201x150x212x182 1Ar Res	42,500	TOWN TAXABLE VALUE	42,500		
78 W Main Street	FRNT 201.00 DPTH 166.00		SCHOOL TAXABLE VALUE	17,900		
Norfolk, NY 13667	BANK8888869		FD028 Norfolk Fire Dist	42,500	TO M	
	EAST-0328119 NRTH-1750690		LT022 Norfolk Light	42,500	TO M	
	DEED BOOK 2007 PG-5597		WS001 Norfolk Water&Sewer	42,500	TO M	
	FULL MARKET VALUE	51,829				

74,74 1/2 W Main St				32.058-6-14		*****
32.058-6-14	220 2 Family Res		COUNTY TAXABLE VALUE	45,600		1- 28- 9
Ladue Angus	Norwood-Norfolk 406201	5,100	TOWN TAXABLE VALUE	45,600		
Ladue Margaret	50x182x52x208	45,600	SCHOOL TAXABLE VALUE	45,600		
70 W Main St Apt 2	FRNT 50.00 DPTH		FD028 Norfolk Fire Dist	45,600	TO M	
Norfolk, NY 13667-3123	ACRES 0.31		LT022 Norfolk Light	45,600	TO M	
	EAST-0328225 NRTH-1750690		WS001 Norfolk Water&Sewer	45,600	TO M	
	DEED BOOK 983 PG-01106					
	FULL MARKET VALUE	55,610				

72 W Main St				32.058-6-15		*****
32.058-6-15	220 2 Family Res		COUNTY TAXABLE VALUE	18,000		1- 28- 8
Ladue Angus	Norwood-Norfolk 406201	4,300	TOWN TAXABLE VALUE	18,000		
Ladue Margaret	52x208x60x218	18,000	SCHOOL TAXABLE VALUE	18,000		
70 W Main Street Apt 2	FRNT 52.00 DPTH 213.00		FD028 Norfolk Fire Dist	18,000	TO M	
Norfolk, NY 13667-3123	EAST-0328286 NRTH-1750670		LT022 Norfolk Light	18,000	TO M	
	DEED BOOK 983 PG-1106		WS001 Norfolk Water&Sewer	18,000	TO M	
	FULL MARKET VALUE	21,951				

70 W Main St				32.058-6-16		*****
32.058-6-16	220 2 Family Res		Enhanced S 41834 0	0	0	1- 62- 9
Ladue Angus	Norwood-Norfolk 406201	5,500	COUNTY TAXABLE VALUE	49,400		49,400
Ladue Margaret	76x218x76x220	49,400	TOWN TAXABLE VALUE	49,400		
70 W Main St Apt 2	FRNT 76.00 DPTH 219.00		SCHOOL TAXABLE VALUE	0		
Norfolk, NY 13667-3123	ACRES 0.38		FD028 Norfolk Fire Dist	49,400	TO M	
	EAST-0328346 NRTH-1750697		LT022 Norfolk Light	49,400	TO M	
	DEED BOOK 887 PG-00540		WS001 Norfolk Water&Sewer	49,400	TO M	
	FULL MARKET VALUE	60,244				

STATE OF NEW YORK
COUNTY - St Lawrence
TOWN - Norfolk
SWIS - 406289

2 0 1 5 T E N T A T I V E A S S E S S M E N T R O L L
T A X A B L E SECTION OF THE ROLL - 1

PAGE 541
VALUATION DATE-JUL 01, 2014
TAXABLE STATUS DATE-MAR 01, 2015

TAX MAP NUMBER SEQUENCE
UNIFORM PERCENT OF VALUE IS 082.00
UNIFORM PERCENT OF VALUE IS 082.00

TAX MAP PARCEL NUMBER	PROPERTY LOCATION & CLASS	ASSESSMENT	EXEMPTION CODE	COUNTY	TOWN	SCHOOL
CURRENT OWNERS NAME	SCHOOL DISTRICT	LAND	TAX DESCRIPTION	TAXABLE VALUE		
CURRENT OWNERS ADDRESS	PARCEL SIZE/GRID COORD	TOTAL	SPECIAL DISTRICTS	ACCOUNT NO.		

32.058-6-17	68 W Main St			32.058-6-17	1- 89-14	
Jones John Scott (LC)	210 1 Family Res		CW_15_VET/ 41161	0	3,015	3,015 0
PO Box 73	Norwood-Norfolk 406201	4,500	Enhanced S 41834	0	0	0 20,100
Lady Lake, FL 32158-0073	See 2006-16050 land contr	20,100	COUNTY TAXABLE VALUE		17,085	
	LC w/ Sabad's		TOWN TAXABLE VALUE		17,085	
	56x220x56x218		SCHOOL TAXABLE VALUE		0	
	FRNT 56.00 DPTH 219.00		FD028 Norfolk Fire Dist		20,100	TO M
	ACRES 0.28		LT022 Norfolk Light		20,100	TO M
	EAST-0328419 NRTH-1750670		WS001 Norfolk Water&Sewer		20,100	TO M
	DEED BOOK 2000 PG-20050					
	FULL MARKET VALUE	24,512				

32.058-6-18.1	66 W Main St			32.058-6-18.1	1- 76- 8	
Torrey Theresa L	210 1 Family Res		Basic Star 41854	0	0	0 24,600
66 W Main Street	Norwood-Norfolk 406201	5,500	COUNTY TAXABLE VALUE		60,000	
Norfolk, NY 13667	76x215x76x210 Residence	60,000	TOWN TAXABLE VALUE		60,000	
	FRNT 86.00 DPTH 213.00		SCHOOL TAXABLE VALUE		35,400	
	ACRES 0.43		FD028 Norfolk Fire Dist		60,000	TO M
	EAST-0328466 NRTH-1750623		LT022 Norfolk Light		60,000	TO M
	DEED BOOK 2005 PG-10196		WS001 Norfolk Water&Sewer		60,000	TO M
	FULL MARKET VALUE	73,171				

32.058-6-19.1	64 W Main St			32.058-6-19.1	1- 8- 9	
Reome Trina	210 1 Family Res		COUNTY TAXABLE VALUE		20,000	
62 W Main St	Norwood-Norfolk 406201	6,100	TOWN TAXABLE VALUE		20,000	
Norfolk, NY 13667	FRNT 90.00 DPTH 210.00	20,000	SCHOOL TAXABLE VALUE		20,000	
	ACRES 0.43		FD028 Norfolk Fire Dist		20,000	TO M
	EAST-0328566 NRTH-1750610		LT022 Norfolk Light		20,000	TO M
	DEED BOOK 2009 PG-6084		WS001 Norfolk Water&Sewer		20,000	TO M
	FULL MARKET VALUE	24,390				

32.058-6-20	60 W Main St			32.058-6-20	1- 48-10	
Enache Alexandru	210 1 Family Res		COUNTY TAXABLE VALUE		37,600	
Enache Eva	Norwood-Norfolk 406201	4,000	TOWN TAXABLE VALUE		37,600	
58 W Main St	Also See 1042-855	37,600	SCHOOL TAXABLE VALUE		37,600	
Norfolk, NY 13667	49x100x49x106		FD028 Norfolk Fire Dist		37,600	TO M
	FRNT 49.00 DPTH		LT022 Norfolk Light		37,600	TO M
	ACRES 0.16		WS001 Norfolk Water&Sewer		37,600	TO M
	EAST-0328673 NRTH-1750677					
	DEED BOOK 2002 PG-741					
	FULL MARKET VALUE	45,854				

STATE OF NEW YORK
COUNTY - St Lawrence
TOWN - Norfolk
SWIS - 406289

2 0 1 5 T E N T A T I V E A S S E S S M E N T R O L L

T A X A B L E SECTION OF THE ROLL - 1

PAGE 542

VALUATION DATE-JUL 01, 2014

TAXABLE STATUS DATE-MAR 01, 2015

TAX MAP NUMBER SEQUENCE

UNIFORM PERCENT OF VALUE IS 082.00

UNIFORM PERCENT OF VALUE IS 082.00

TAX MAP PARCEL NUMBER	PROPERTY LOCATION & CLASS	ASSESSMENT	EXEMPTION CODE	COUNTY	TOWN	SCHOOL
CURRENT OWNERS NAME	SCHOOL DISTRICT	LAND	TAX DESCRIPTION	TAXABLE VALUE		
CURRENT OWNERS ADDRESS	PARCEL SIZE/GRID COORD	TOTAL	SPECIAL DISTRICTS			ACCOUNT NO.

32.058-6-21	62 W Main St			32.058-6-21		*****
Reome Trina M	210 1 Family Res		Basic Star 41854	0	0	1- 86- 7
62 W Main St	Norwood-Norfolk 406201	4,000	COUNTY TAXABLE VALUE	50,000	0	24,600
Norfolk, NY 13667	79x213x30wfx97x49x117	50,000	TOWN TAXABLE VALUE	50,000		
	FRNT 79.00 DPTH		SCHOOL TAXABLE VALUE	25,400		
	ACRES 0.16		FD028 Norfolk Fire Dist	50,000	TO M	
	EAST-0328646 NRTH-1750583		LT022 Norfolk Light	50,000	TO M	
	DEED BOOK 2003 PG-21983		WS001 Norfolk Water&Sewer	50,000	TO M	
	FULL MARKET VALUE	60,976				

32.058-6-22	58,58 1/2 W Main St			32.058-6-22		*****
Enache Eva	220 2 Family Res		Aged - All 41800	0	28,150	1-103- 7
Enache Alexandru	Norwood-Norfolk 406201	4,200	Enhanced S 41834	0	0	28,150
58 W Main Street	49x214x49x220 Residence	56,300	COUNTY TAXABLE VALUE	28,150	0	28,150
Norfolk, NY 13667	FRNT 49.00 DPTH 217.00		TOWN TAXABLE VALUE	28,150		
	ACRES 0.24		SCHOOL TAXABLE VALUE	0		
	EAST-0328713 NRTH-1750603		FD028 Norfolk Fire Dist	56,300	TO M	
	DEED BOOK 1051 PG-00635		LT022 Norfolk Light	56,300	TO M	
	FULL MARKET VALUE	68,659	WS001 Norfolk Water&Sewer	56,300	TO M	

32.058-6-23	56 W Main St			32.058-6-23		*****
Bregg Magyar, LLC	425 Bar		COUNTY TAXABLE VALUE	49,600		1- 17- 9
PO Box 268	Norwood-Norfolk 406201	7,100	TOWN TAXABLE VALUE	49,600		
Norfolk, NY 13667	Joe's Bar & Apt	49,600	SCHOOL TAXABLE VALUE	49,600		
	50x220x50x222		FD028 Norfolk Fire Dist	49,600	TO M	
	FRNT 50.00 DPTH 221.00		LT022 Norfolk Light	49,600	TO M	
	EAST-0328753 NRTH-1750583		WS001 Norfolk Water&Sewer	49,600	TO M	
	DEED BOOK 2014 PG-3199					
	FULL MARKET VALUE	60,488				

32.058-6-24	W Main St			32.058-6-24		*****
Bregg Magyar, LLC	330 Vacant comm		COUNTY TAXABLE VALUE	2,000		1-126-10
PO Box 268	Norwood-Norfolk 406201	2,000	TOWN TAXABLE VALUE	2,000		
Norfolk, NY 13667	Vac-Commercial	2,000	SCHOOL TAXABLE VALUE	2,000		
	FRNT 35.00 DPTH 75.00		FD028 Norfolk Fire Dist	2,000	TO M	
	EAST-0328793 NRTH-1750523		LT022 Norfolk Light	2,000	TO M	
	DEED BOOK 2014 PG-3200		WS001 Norfolk Water&Sewer	2,000	TO M	
	FULL MARKET VALUE	2,439				

32.058-6-25	50,52 W Main St			32.058-6-25		*****
Bregg Magyar, LLC	411 Apartment		COUNTY TAXABLE VALUE	26,100		1- 17-12
PO Box 268	Norwood-Norfolk 406201	10,000	TOWN TAXABLE VALUE	26,100		
Norfolk, NY 13667	84x75sx35x140sx119x232s	26,100	SCHOOL TAXABLE VALUE	26,100		
	FRNT 84.00 DPTH		FD028 Norfolk Fire Dist	26,100	TO M	
	ACRES 0.55		LT022 Norfolk Light	26,100	TO M	
	EAST-0328840 NRTH-1750610		WS001 Norfolk Water&Sewer	26,100	TO M	
	DEED BOOK 2014 PG-3200					
	FULL MARKET VALUE	31,829				

STATE OF NEW YORK
 COUNTY - St Lawrence
 TOWN - Norfolk
 SWIS - 406289

2 0 1 5 T E N T A T I V E A S S E S S M E N T R O L L
 T A X A B L E SECTION OF THE ROLL - 1

PAGE 543
 VALUATION DATE-JUL 01, 2014
 TAXABLE STATUS DATE-MAR 01, 2015

TAX MAP NUMBER SEQUENCE
 UNIFORM PERCENT OF VALUE IS 082.00
 UNIFORM PERCENT OF VALUE IS 082.00

TAX MAP PARCEL NUMBER	PROPERTY LOCATION & CLASS	ASSESSMENT	EXEMPTION CODE	COUNTY	TOWN	SCHOOL
CURRENT OWNERS NAME	SCHOOL DISTRICT	LAND	TAX DESCRIPTION	TAXABLE VALUE		
CURRENT OWNERS ADDRESS	PARCEL SIZE/GRID COORD	TOTAL	SPECIAL DISTRICTS	ACCOUNT NO.		

32.058-6-26	48 W Main St			32.058-6-26	1- 88- 2	*****
Fefee Brad	450 Retail srvc		COUNTY TAXABLE VALUE	61,200		
PO Box 544	Norwood-Norfolk 406201	7,500	TOWN TAXABLE VALUE	61,200		
Norfolk, NY 13667	Grocery Store	61,200	SCHOOL TAXABLE VALUE	61,200		
	55x220x55x248		FD028 Norfolk Fire Dist	61,200	TO M	
	FRNT 55.00 DPTH 234.00		LT022 Norfolk Light	61,200	TO M	
	ACRES 0.30		WS001 Norfolk Water&Sewer	61,200	TO M	
	EAST-0328918 NRTH-1750589					
	DEED BOOK 1096 PG-167					
	FULL MARKET VALUE	74,634				

32.058-6-27	46 W Main St			32.058-6-27	1- 20- 4	*****
Donnelly Maureen L	411 Apartment		COUNTY TAXABLE VALUE	83,300		
PO Box 247	Norwood-Norfolk 406201	4,700	TOWN TAXABLE VALUE	83,300		
Norfolk, NY 13667	30x248x30x252 Apartments	83,300	SCHOOL TAXABLE VALUE	83,300		
	FRNT 30.00 DPTH 250.00		FD028 Norfolk Fire Dist	83,300	TO M	
	EAST-0328946 NRTH-1750566		LT022 Norfolk Light	83,300	TO M	
	DEED BOOK 2004 PG-10932		WS001 Norfolk Water&Sewer	83,300	TO M	
	FULL MARKET VALUE	101,585				

32.058-6-28	44 W Main St			32.058-6-28	1- 98- 2	*****
Purvis Donald I	484 1 use sm bld		COUNTY TAXABLE VALUE	10,000		
Purvis Carolyn A	Norwood-Norfolk 406201	3,000	TOWN TAXABLE VALUE	10,000		
PO Box 528	Office	10,000	SCHOOL TAXABLE VALUE	10,000		
Norfolk, NY 13667	FRNT 23.00 DPTH 119.00		FD028 Norfolk Fire Dist	10,000	TO M	
	EAST-0328966 NRTH-1750514		LT022 Norfolk Light	10,000	TO M	
	DEED BOOK 1103 PG-467		WS001 Norfolk Water&Sewer	10,000	TO M	
	FULL MARKET VALUE	12,195				

32.058-6-29.111	1 Furnace St			32.058-6-29.111	1- 26-14	*****
Besaw Kevin	484 1 use sm bld		COUNTY TAXABLE VALUE	15,000		
PO Box 661	Norwood-Norfolk 406201	10,000	TOWN TAXABLE VALUE	15,000		
Norfolk, NY 13667	FRNT 110.00 DPTH	15,000	SCHOOL TAXABLE VALUE	15,000		
	ACRES 0.46		FD028 Norfolk Fire Dist	15,000	TO M	
	EAST-0329061 NRTH-1750584		LT022 Norfolk Light	15,000	TO M	
	DEED BOOK 2003 PG-2938		WS001 Norfolk Water&Sewer	15,000	TO M	
	FULL MARKET VALUE	18,293				

STATE OF NEW YORK
COUNTY - St Lawrence
TOWN - Norfolk
SWIS - 406289

2 0 1 5 T E N T A T I V E A S S E S S M E N T R O L L
T A X A B L E SECTION OF THE ROLL - 1

PAGE 544
VALUATION DATE-JUL 01, 2014
TAXABLE STATUS DATE-MAR 01, 2015

TAX MAP NUMBER SEQUENCE
UNIFORM PERCENT OF VALUE IS 082.00
UNIFORM PERCENT OF VALUE IS 082.00

TAX MAP PARCEL NUMBER	PROPERTY LOCATION & CLASS	ASSESSMENT	EXEMPTION CODE	COUNTY	TOWN	SCHOOL
CURRENT OWNERS NAME	SCHOOL DISTRICT	LAND	TAX DESCRIPTION	TAXABLE VALUE		
CURRENT OWNERS ADDRESS	PARCEL SIZE/GRID COORD	TOTAL	SPECIAL DISTRICTS	ACCOUNT NO.		
***** 32.058-6-30.1 *****						
32.058-6-30.1	3 Furnace St 210 1 Family Res		Aged - Cou 41802	0	13,770	0
Bond Diane (LU)	Norwood-Norfolk 406201	3,700	Aged - Tow 41803	0	0	12,240
PO Box 44	Life Use-Francis & Diane	30,600	Aged - Sch 41804	0	0	0
Norfolk, NY 13667	Bond. Also 1998/17232		Enhanced S 41834	0	0	13,770
	97' x various					16,830
	FRNT 97.00 DPTH		COUNTY TAXABLE VALUE		16,830	
	ACRES 0.28		TOWN TAXABLE VALUE		18,360	
	EAST-0329112 NRTH-1750661		SCHOOL TAXABLE VALUE		0	
	DEED BOOK 1069 PG-222		FD028 Norfolk Fire Dist		30,600	TO M
	FULL MARKET VALUE	37,317	LT022 Norfolk Light		30,600	TO M
			WS001 Norfolk Water&Sewer		30,600	TO M
***** 32.058-6-33.1 *****						
32.058-6-33.1	W Main St 330 Vacant comm		COUNTY TAXABLE VALUE		1,500	
Colbert Donald J II	Norwood-Norfolk 406201	1,500	TOWN TAXABLE VALUE		1,500	
32 S Main Street #1	FRNT 32.00 DPTH 60.00	1,500	SCHOOL TAXABLE VALUE		1,500	
Norwood, NY 13668	ACRES 0.04		FD028 Norfolk Fire Dist		1,500	TO M
	EAST-0329114 NRTH-1750461		LT022 Norfolk Light		1,500	TO M
	DEED BOOK 2014 PG-4593		WS001 Norfolk Water&Sewer		1,500	TO M
	FULL MARKET VALUE	1,829				
***** 32.058-6-34 *****						
32.058-6-34	42 W Main St 642 Health bldg		COUNTY TAXABLE VALUE		60,000	
Colbert Donald J II	Norwood-Norfolk 406201	6,700	TOWN TAXABLE VALUE		60,000	
32 S Main Street #1	Apts & Medical Bldg	60,000	SCHOOL TAXABLE VALUE		60,000	
Norwood, NY 13668	90x86x91x86 .18 Ar		FD028 Norfolk Fire Dist		60,000	TO M
	FRNT 90.00 DPTH 86.00		LT022 Norfolk Light		60,000	TO M
	EAST-0329056 NRTH-1750477		WS001 Norfolk Water&Sewer		60,000	TO M
	DEED BOOK 2014 PG-4593					
	FULL MARKET VALUE	73,171				
***** 32.058-8-1.1 *****						
32.058-8-1.1	5 Furnace St 210 1 Family Res		COUNTY TAXABLE VALUE		24,100	
Donnelly Maureen L	Norwood-Norfolk 406201	2,900	TOWN TAXABLE VALUE		24,100	
PO Box 247	57'x55'x3'x38'x21'x50'x11	24,100	SCHOOL TAXABLE VALUE		24,100	
Norfolk, NY 13667	1 Apt		FD028 Norfolk Fire Dist		24,100	TO M
	FRNT 57.00 DPTH 175.00		LT022 Norfolk Light		24,100	TO M
	EAST-0329268 NRTH-1750946		WS001 Norfolk Water&Sewer		24,100	TO M
	DEED BOOK 2004 PG-10931					
	FULL MARKET VALUE	29,390				

STATE OF NEW YORK
 COUNTY - St Lawrence
 TOWN - Norfolk
 SWIS - 406289

2 0 1 5 T E N T A T I V E A S S E S S M E N T R O L L
 T A X A B L E SECTION OF THE ROLL - 1

PAGE 545
 VALUATION DATE-JUL 01, 2014
 TAXABLE STATUS DATE-MAR 01, 2015

TAX MAP NUMBER SEQUENCE
 UNIFORM PERCENT OF VALUE IS 082.00
 UNIFORM PERCENT OF VALUE IS 082.00

TAX MAP PARCEL NUMBER	PROPERTY LOCATION & CLASS	ASSESSMENT	EXEMPTION CODE	COUNTY	TOWN	SCHOOL
CURRENT OWNERS NAME	SCHOOL DISTRICT	LAND	TAX DESCRIPTION	TAXABLE VALUE		
CURRENT OWNERS ADDRESS	PARCEL SIZE/GRID COORD	TOTAL	SPECIAL DISTRICTS	ACCOUNT NO.		
***** 32.058-8-1.2 *****						
	2 1/2 Furnace St					
32.058-8-1.2	440 Warehouse		COUNTY TAXABLE VALUE	25,000		
B & B Woodward Leasing	Norwood-Norfolk 406201	5,000	TOWN TAXABLE VALUE	25,000		
8449 State Highway 56	57'x55'x128'x35'x155'	25,000	SCHOOL TAXABLE VALUE	25,000		
Norfolk, NY 13667	FRNT 57.00 DPTH 155.00		FD028 Norfolk Fire Dist	25,000 TO M		
	EAST-0329407 NRTH-1750902		LT022 Norfolk Light	25,000 TO M		
	DEED BOOK 2013 PG-19497					
	FULL MARKET VALUE	30,488				

STATE OF NEW YORK
 COUNTY - St Lawrence
 TOWN - Norfolk
 SWIS - 406289

2 0 1 5 T E N T A T I V E A S S E S S M E N T R O L L
 T A X A B L E S E C T I O N O F T H E R O L L - 1
 M A P S E C T I O N - 0 3 2
 S U B - S E C T I O N - 0 5 8
 U N I F O R M P E R C E N T O F V A L U E I S 0 8 2 . 0 0

PAGE 546
 VALUATION DATE-JUL 01, 2014
 TAXABLE STATUS DATE-MAR 01, 2015
 RPS150/V04/L015
 CURRENT DATE 4/30/2015

*** S P E C I A L D I S T R I C T S U M M A R Y ***

CODE	DISTRICT NAME	TOTAL PARCELS	EXTENSION TYPE	EXTENSION VALUE	AD VALOREM VALUE	EXEMPT AMOUNT	TAXABLE VALUE
FD028	Norfolk Fire D	147	TOTAL M		6781,100		6781,100
LT022	Norfolk Light	147	TOTAL M		6781,100		6781,100
WS001	Norfolk Water&	146	TOTAL M		6756,100		6756,100

*** S C H O O L D I S T R I C T S U M M A R Y ***

CODE	DISTRICT NAME	TOTAL PARCELS	ASSESSED LAND	ASSESSED TOTAL	EXEMPT AMOUNT	TOTAL TAXABLE	STAR AMOUNT	STAR TAXABLE
406201	Norwood-Norfolk	147	768,500	6781,100	113,445	6667,655	2121,305	4546,350
	S U B - T O T A L	147	768,500	6781,100	113,445	6667,655	2121,305	4546,350
	T O T A L	147	768,500	6781,100	113,445	6667,655	2121,305	4546,350

*** S Y S T E M C O D E S S U M M A R Y ***

NO SYSTEM EXEMPTIONS AT THIS LEVEL

*** E X E M P T I O N S U M M A R Y ***

CODE	DESCRIPTION	TOTAL PARCELS	COUNTY	TOWN	SCHOOL
41122	VET WAR C	5	30,810		
41123	VET WAR T	5		28,350	
41132	VET COM C	3	42,425		
41133	VET COM T	3		35,675	
41142	VET DIS C	1	8,860		
41143	VET DIS T	1		8,860	
41161	CW_15_VET/	3	17,055		
41691	RPTL466_f	2	4,920		
41800	Aged - All	3	89,100	89,100	89,100
41802	Aged - Cou	2	22,759		
41803	Aged - Tow	2		19,431	
41804	Aged - Sch	2			24,345

STATE OF NEW YORK
 COUNTY - St Lawrence
 TOWN - Norfolk
 SWIS - 406289

2 0 1 5 T E N T A T I V E A S S E S S M E N T R O L L
 T A X A B L E SECTION OF THE ROLL - 1
 M A P S E C T I O N - 032
 S U B - S E C T I O N - 058
 UNIFORM PERCENT OF VALUE IS 082.00

PAGE 547
 VALUATION DATE-JUL 01, 2014
 TAXABLE STATUS DATE-MAR 01, 2015
 RPS150/V04/L015
 CURRENT DATE 4/30/2015

*** E X E M P T I O N S U M M A R Y ***

CODE	DESCRIPTION	TOTAL PARCELS	COUNTY	TOWN	SCHOOL
41834	Enhanced S	25			1005,505
41854	Basic Star	46			1115,800
41932	Dis & Lim	1	10,320		
	T O T A L	104	226,249	203,391	2234,750

*** G R A N D T O T A L S ***

ROLL SEC	DESCRIPTION	TOTAL PARCELS	ASSESSED LAND	ASSESSED TOTAL	TAXABLE COUNTY	TAXABLE TOWN	TAXABLE SCHOOL	STAR TAXABLE
1	TAXABLE	147	768,500	6781,100	6554,851	6577,709	6667,655	4546,350

STATE OF NEW YORK
COUNTY - St Lawrence
TOWN - Norfolk
SWIS - 406289

2 0 1 5 T E N T A T I V E A S S E S S M E N T R O L L
T A X A B L E SECTION OF THE ROLL - 1

PAGE 548
VALUATION DATE-JUL 01, 2014
TAXABLE STATUS DATE-MAR 01, 2015

TAX MAP NUMBER SEQUENCE
UNIFORM PERCENT OF VALUE IS 082.00
UNIFORM PERCENT OF VALUE IS 082.00

TAX MAP PARCEL NUMBER	PROPERTY LOCATION & CLASS	ASSESSMENT	EXEMPTION CODE	COUNTY	TOWN	SCHOOL
CURRENT OWNERS NAME	SCHOOL DISTRICT	LAND	TAX DESCRIPTION	TAXABLE VALUE		
CURRENT OWNERS ADDRESS	PARCEL SIZE/GRID COORD	TOTAL	SPECIAL DISTRICTS	ACCOUNT NO.		
***** 32.059-1-4 *****						
25 Furnace St					1- 89- 4	
32.059-1-4	210 1 Family Res		Basic Star 41854	0	0	24,600
Cross Richard	Norwood-Norfolk 406201	6,400	COUNTY TAXABLE VALUE		35,000	
PO Box 5015	FRNT 205.00 DPTH	35,000	TOWN TAXABLE VALUE		35,000	
Potsdam, NY 13676	ACRES 1.30 BANK8888830		SCHOOL TAXABLE VALUE		10,400	
	EAST-0330471 NRTH-1751697		FD028 Norfolk Fire Dist		35,000	TO M
	DEED BOOK 2010 PG-3802		LT022 Norfolk Light		35,000	TO M
	FULL MARKET VALUE	42,683	WS001 Norfolk Water&Sewer		35,000	TO M
***** 32.059-1-5 *****						
27 Furnace St					1- 84- 6	
32.059-1-5	210 1 Family Res		VET COM C 41132	0	10,350	0
Neer Andrew (LU)	Norwood-Norfolk 406201	5,600	VET COM T 41133	0	0	10,350
Neer Frances (LU)	Life Use-Andrew & Frances	41,400	Enhanced S 41834	0	0	41,400
PO Box 12	Neer		COUNTY TAXABLE VALUE		31,050	
Norfolk, NY 13667	100x190x100x190		TOWN TAXABLE VALUE		31,050	
	FRNT 100.00 DPTH 165.00		SCHOOL TAXABLE VALUE		0	
	ACRES 0.43		FD028 Norfolk Fire Dist		41,400	TO M
	EAST-0330644 NRTH-1751703		LT022 Norfolk Light		41,400	TO M
	DEED BOOK 1046 PG-448		WS001 Norfolk Water&Sewer		41,400	TO M
	FULL MARKET VALUE	50,488				
***** 32.059-1-6 *****						
29 Furnace St					1- 80-14	
32.059-1-6	210 1 Family Res		Basic Star 41854	0	0	24,600
Molnar George J	Norwood-Norfolk 406201	6,600	COUNTY TAXABLE VALUE		43,000	
Molnar Deborah S	FRNT 140.00 DPTH	43,000	TOWN TAXABLE VALUE		43,000	
PO Box 551	ACRES 0.62 BANK8888111		SCHOOL TAXABLE VALUE		18,400	
Norfolk, NY 13667	EAST-0330725 NRTH-1751790		FD028 Norfolk Fire Dist		43,000	TO M
	DEED BOOK 1999 PG-3271		LT022 Norfolk Light		43,000	TO M
	FULL MARKET VALUE	52,439	WS001 Norfolk Water&Sewer		43,000	TO M
***** 32.059-1-7 *****						
31 Furnace St					1- 28- 7	
32.059-1-7	210 1 Family Res		CW_15_VET/ 41161	0	9,840	9,840
Dallos Zenith	Norwood-Norfolk 406201	6,100	Enhanced S 41834	0	0	53,550
PO Box 252	FRNT 125.00 DPTH 208.00	71,100	COUNTY TAXABLE VALUE		61,260	
Norfolk, NY 13667	ACRES 0.74		TOWN TAXABLE VALUE		61,260	
	EAST-0330831 NRTH-1751817		SCHOOL TAXABLE VALUE		17,550	
	DEED BOOK 716 PG-00059		FD028 Norfolk Fire Dist		71,100	TO M
	FULL MARKET VALUE	86,707	LT022 Norfolk Light		71,100	TO M
			WD004 Raymondville Water		71,100	TO M
			WD010 Norfolk Sewer Ext		71,100	TO M

STATE OF NEW YORK
COUNTY - St Lawrence
TOWN - Norfolk
SWIS - 406289

2 0 1 5 T E N T A T I V E A S S E S S M E N T R O L L
T A X A B L E SECTION OF THE ROLL - 1

PAGE 549
VALUATION DATE-JUL 01, 2014
TAXABLE STATUS DATE-MAR 01, 2015

TAX MAP NUMBER SEQUENCE
UNIFORM PERCENT OF VALUE IS 082.00
UNIFORM PERCENT OF VALUE IS 082.00

TAX MAP PARCEL NUMBER	PROPERTY LOCATION & CLASS	ASSESSMENT	EXEMPTION CODE	COUNTY	TOWN	SCHOOL
CURRENT OWNERS NAME	SCHOOL DISTRICT	LAND	TAX DESCRIPTION	TAXABLE VALUE		ACCOUNT NO.
CURRENT OWNERS ADDRESS	PARCEL SIZE/GRID COORD	TOTAL	SPECIAL DISTRICTS			
***** 32.059-1-8 *****						
33 Furnace St						1- 7- 1
32.059-1-8	270 Mfg housing		VET COM C 41132	0	9,100	0
Alexander Philip T	Norwood-Norfolk 406201	6,100	VET COM T 41133	0	0	9,100 0
Alexander Sharon	.5ar 2 Trailers	36,400	Enhanced S 41834	0	0	0 36,400
33 Furnace St	FRNT 110.00 DPTH 206.00		COUNTY TAXABLE VALUE		27,300	
Norfolk, NY 13667	EAST-0330945 NRTH-1751897		TOWN TAXABLE VALUE		27,300	
	DEED BOOK 859 PG-00444		SCHOOL TAXABLE VALUE		0	
	FULL MARKET VALUE	44,390	FD028 Norfolk Fire Dist		36,400	TO M
			LT022 Norfolk Light		36,400	TO M
			WD004 Raymondville Water		36,400	TO M
			WD010 Norfolk Sewer Ext		36,400	TO M
***** 32.059-1-9 *****						
20 Furnace St						1- 81- 1
32.059-1-9	210 1 Family Res		Basic Star 41854	0	0	0 24,600
Green Terry C	Norwood-Norfolk 406201	6,000	COUNTY TAXABLE VALUE		73,600	
PO Box 217	334x337x202x74 Old Style	73,600	TOWN TAXABLE VALUE		73,600	
Norfolk, NY 13667	FRNT 334.00 DPTH		SCHOOL TAXABLE VALUE		49,000	
	ACRES 0.47		FD028 Norfolk Fire Dist		73,600	TO M
	EAST-0331005 NRTH-1751670		LT022 Norfolk Light		73,600	TO M
	DEED BOOK 1059 PG-310		WD004 Raymondville Water		73,600	TO M
	FULL MARKET VALUE	89,756	WD010 Norfolk Sewer Ext		73,600	TO M
***** 32.059-1-10 *****						
16,16 1/2, 18,18 1/2 Furnace						1- 89- 6
32.059-1-10	215 1 Fam Res w/		Basic Star 41854	0	0	0 24,600
North Phillip D	Norwood-Norfolk 406201	6,300	COUNTY TAXABLE VALUE		74,000	
North Ralene	FRNT 350.00 DPTH	74,000	TOWN TAXABLE VALUE		74,000	
18 Furnace St	ACRES 1.00 BANK8888869		SCHOOL TAXABLE VALUE		49,400	
Norfolk, NY 13667	EAST-0330631 NRTH-1751483		FD028 Norfolk Fire Dist		74,000	TO M
	DEED BOOK 2005 PG-10615		LT022 Norfolk Light		74,000	TO M
	FULL MARKET VALUE	90,244	WS001 Norfolk Water&Sewer		74,000	TO M
***** 32.059-1-11 *****						
18 E High St						1- 22- 3
32.059-1-11	210 1 Family Res		Enhanced S 41834	0	0	0 38,000
Castle Richard & Anne	Norwood-Norfolk 406201	7,700	COUNTY TAXABLE VALUE		38,000	
PO Box 202	4ar	38,000	TOWN TAXABLE VALUE		38,000	
Norfolk, NY 13667	ACRES 5.10		SCHOOL TAXABLE VALUE		0	
	EAST-0330685 NRTH-1751130		FD028 Norfolk Fire Dist		38,000	TO M
	DEED BOOK 2008 PG-6317		LT022 Norfolk Light		38,000	TO M
	FULL MARKET VALUE	46,341	WS001 Norfolk Water&Sewer		38,000	TO M

STATE OF NEW YORK
COUNTY - St Lawrence
TOWN - Norfolk
SWIS - 406289

2 0 1 5 T E N T A T I V E A S S E S S M E N T R O L L

T A X A B L E SECTION OF THE ROLL - 1

VALUATION DATE-JUL 01, 2014

TAXABLE STATUS DATE-MAR 01, 2015

TAX MAP NUMBER SEQUENCE
UNIFORM PERCENT OF VALUE IS 082.00
UNIFORM PERCENT OF VALUE IS 082.00

TAX MAP PARCEL NUMBER	PROPERTY LOCATION & CLASS	ASSESSMENT	EXEMPTION CODE	COUNTY	TOWN	SCHOOL
CURRENT OWNERS NAME	SCHOOL DISTRICT	LAND	TAX DESCRIPTION	TAXABLE VALUE		
CURRENT OWNERS ADDRESS	PARCEL SIZE/GRID COORD	TOTAL	SPECIAL DISTRICTS	ACCOUNT NO.		

32.059-1-18.1	12 Furnace St			32.059-1-18.1		*****
Claffey Sarah	210 1 Family Res		Basic Star 41854	0	0	1- 88-14.1
PO Box 43	Norwood-Norfolk 406201	6,400	COUNTY TAXABLE VALUE		68,700	24,600
Norfolk, NY 13667	170x330x200x54x411	68,700	TOWN TAXABLE VALUE		68,700	
	FRNT 170.00 DPTH		SCHOOL TAXABLE VALUE		44,100	
	ACRES 1.50		FD028 Norfolk Fire Dist		68,700	TO M
	EAST-0330457 NRTH-1751283		LT022 Norfolk Light		68,700	TO M
	DEED BOOK 2004 PG-719		WS001 Norfolk Water&Sewer		68,700	TO M
	FULL MARKET VALUE	83,780				

32.059-1-18.3	14 Furnace St			32.059-1-18.3		*****
Shyne Rachael Irene	270 Mfg housing		Basic Star 41854	0	0	1- 88-14.22
14 Furnace St	Norwood-Norfolk 406201	7,000	COUNTY TAXABLE VALUE		32,000	24,600
Norfolk, NY 13667	125x248x138x330	32,000	TOWN TAXABLE VALUE		32,000	
	FRNT 125.00 DPTH 289.00		SCHOOL TAXABLE VALUE		7,400	
	ACRES 0.80		FD028 Norfolk Fire Dist		32,000	TO M
	EAST-0330571 NRTH-1751410		LT022 Norfolk Light		32,000	TO M
	DEED BOOK 2014 PG-12272		WS001 Norfolk Water&Sewer		32,000	TO M
	FULL MARKET VALUE	39,024				

32.059-2-1	29 N Main St			32.059-2-1		*****
Trimm Stephen J	210 1 Family Res		COUNTY TAXABLE VALUE		56,500	1- 18-14
220 Converse Rd	Norwood-Norfolk 406201	6,500	TOWN TAXABLE VALUE		56,500	
Winthrop, NY 13697	FRNT 200.00 DPTH 189.00	56,500	SCHOOL TAXABLE VALUE		56,500	
	ACRES 0.60		FD028 Norfolk Fire Dist		56,500	TO M
	EAST-0331653 NRTH-1751923		LT022 Norfolk Light		56,500	TO M
	DEED BOOK 2010 PG-15887		WD004 Raymondville Water		56,500	TO M
	FULL MARKET VALUE	68,902	WD010 Norfolk Sewer Ext		56,500	TO M

32.059-2-2	27 N Main St			32.059-2-2		*****
Gardner Emily	422 Diner/lunch		COUNTY TAXABLE VALUE		58,400	1-100-10
224 Van Kennen Rd	Norwood-Norfolk 406201	8,500	TOWN TAXABLE VALUE		58,400	
Norfolk, NY 13667	Ice Cream Parlor	58,400	SCHOOL TAXABLE VALUE		58,400	
	99x130x25x54x74x76		FD028 Norfolk Fire Dist		58,400	TO M
	FRNT 99.00 DPTH		LT022 Norfolk Light		58,400	TO M
	ACRES 0.26		WD004 Raymondville Water		58,400	TO M
	EAST-0331666 NRTH-1751797		WD010 Norfolk Sewer Ext		58,400	TO M
	DEED BOOK 2010 PG-8887					
	FULL MARKET VALUE	71,220				

STATE OF NEW YORK
COUNTY - St Lawrence
TOWN - Norfolk
SWIS - 406289

2 0 1 5 T E N T A T I V E A S S E S S M E N T R O L L
T A X A B L E SECTION OF THE ROLL - 1

PAGE 551
VALUATION DATE-JUL 01, 2014
TAXABLE STATUS DATE-MAR 01, 2015

TAX MAP NUMBER SEQUENCE
UNIFORM PERCENT OF VALUE IS 082.00
UNIFORM PERCENT OF VALUE IS 082.00

TAX MAP PARCEL NUMBER	PROPERTY LOCATION & CLASS	ASSESSMENT	EXEMPTION CODE	COUNTY	TOWN	SCHOOL
CURRENT OWNERS NAME	SCHOOL DISTRICT	LAND	TAX DESCRIPTION	TAXABLE VALUE		
CURRENT OWNERS ADDRESS	PARCEL SIZE/GRID COORD	TOTAL	SPECIAL DISTRICTS	ACCOUNT NO.		
***** 32.059-2-3 *****						
	25 N Main St					1-128- 5
32.059-2-3	210 1 Family Res		Enhanced S 41834	0	0	20,600
Patrick Lindalu	Norwood-Norfolk 406201	4,900	COUNTY TAXABLE VALUE		20,600	
PO Box 42	FRNT 91.00 DPTH 130.00	20,600	TOWN TAXABLE VALUE		20,600	
Norfolk, NY 13667	ACRES 0.27		SCHOOL TAXABLE VALUE		0	
	EAST-0331606 NRTH-1751717		FD028 Norfolk Fire Dist		20,600	TO M
	DEED BOOK 2011 PG-17833		LT022 Norfolk Light		20,600	TO M
	FULL MARKET VALUE	25,122	WD004 Raymondville Water		20,600	TO M
			WD010 Norfolk Sewer Ext		20,600	TO M
***** 32.059-2-4 *****						
	23 N Main St					1-111-11
32.059-2-4	210 1 Family Res		COUNTY TAXABLE VALUE		28,800	
Pernice Kaylene M	Norwood-Norfolk 406201	4,200	TOWN TAXABLE VALUE		28,800	
6 Lawrence St	FRNT 65.00 DPTH 130.00	28,800	SCHOOL TAXABLE VALUE		28,800	
Massena, NY 13662	ACRES 0.19 BANK8888869		FD028 Norfolk Fire Dist		28,800	TO M
	EAST-0331579 NRTH-1751630		LT022 Norfolk Light		28,800	TO M
	DEED BOOK 2011 PG-11376		WD004 Raymondville Water		28,800	TO M
	FULL MARKET VALUE	35,122	WD010 Norfolk Sewer Ext		28,800	TO M
***** 32.059-2-5 *****						
	21 1/2 N Main St					1-111-10
32.059-2-5	210 1 Family Res		COUNTY TAXABLE VALUE		28,000	
Bond Rachael A	Norwood-Norfolk 406201	3,600	TOWN TAXABLE VALUE		28,000	
Bond Mark O	FRNT 62.00 DPTH 130.00	28,000	SCHOOL TAXABLE VALUE		28,000	
21 1/2 N Main Street	ACRES 0.19		FD028 Norfolk Fire Dist		28,000	TO M
Norfolk, NY 13667	EAST-0331586 NRTH-1751570		LT022 Norfolk Light		28,000	TO M
	DEED BOOK 2015 PG-2274		WD004 Raymondville Water		80	TO M
PRIOR OWNER ON 3/01/2015	FULL MARKET VALUE	34,146	WD010 Norfolk Sewer Ext		28,000	TO M
Bond Rachael A						
***** 32.059-2-6.1 *****						
	21 N Main St					1- 96- 5
32.059-2-6.1	210 1 Family Res		Basic Star 41854	0	0	24,600
Shoen Thomas Ivan II	Norwood-Norfolk 406201	5,600	COUNTY TAXABLE VALUE		40,000	
Shoen Charity A	136x129x136x127	40,000	TOWN TAXABLE VALUE		40,000	
21 N Main St	FRNT 136.00 DPTH 129.00		SCHOOL TAXABLE VALUE		15,400	
Norfolk, NY 13667	ACRES 0.40 BANK8888150		FD028 Norfolk Fire Dist		40,000	TO M
	EAST-0331552 NRTH-1751476		LT022 Norfolk Light		40,000	TO M
	DEED BOOK 2009 PG-6332		WD004 Raymondville Water		40,000	TO M
	FULL MARKET VALUE	48,780	WD010 Norfolk Sewer Ext		40,000	TO M

STATE OF NEW YORK
COUNTY - St Lawrence
TOWN - Norfolk
SWIS - 406289

2 0 1 5 T E N T A T I V E A S S E S S M E N T R O L L
T A X A B L E SECTION OF THE ROLL - 1

PAGE 552
VALUATION DATE-JUL 01, 2014
TAXABLE STATUS DATE-MAR 01, 2015

TAX MAP NUMBER SEQUENCE
UNIFORM PERCENT OF VALUE IS 082.00
UNIFORM PERCENT OF VALUE IS 082.00

TAX MAP PARCEL NUMBER	PROPERTY LOCATION & CLASS	ASSESSMENT	EXEMPTION CODE	COUNTY	TOWN	SCHOOL
CURRENT OWNERS NAME	SCHOOL DISTRICT	LAND	TAX DESCRIPTION	TAXABLE VALUE		
CURRENT OWNERS ADDRESS	PARCEL SIZE/GRID COORD	TOTAL	SPECIAL DISTRICTS	ACCOUNT NO.		

32.059-2-8	19 1/2 N Main St			32.059-2-8		1- 98-15
Doyle Weldon K (Estate)	270 Mfg housing		COUNTY TAXABLE VALUE	19,000		
% Ernest Doyle	Norwood-Norfolk 406201	4,100	TOWN TAXABLE VALUE	19,000		
85 County Route 59 Lot 36	FRNT 64.00 DPTH 130.00	19,000	SCHOOL TAXABLE VALUE	19,000		
Potsdam, NY 13676	ACRES 0.19		FD028 Norfolk Fire Dist	19,000	TO M	
	EAST-0331539 NRTH-1751377		LT022 Norfolk Light	19,000	TO M	
	DEED BOOK 960 PG-00579		WD004 Raymondville Water	19,000	TO M	
	FULL MARKET VALUE	23,171	WD010 Norfolk Sewer Ext	19,000	TO M	

32.059-2-9	19 N Main St			32.059-2-9		1- 98-12
Richards Robert	210 1 Family Res		VET WAR C 41122	0	5,625	0
Richards Nancy	Norwood-Norfolk 406201	5,700	VET WAR T 41123	0	0	5,625
19 N Main St	Ranch 136x131x123x130	37,500	Enhanced S 41834	0	0	0
Norfolk, NY 13667	FRNT 136.00 DPTH		COUNTY TAXABLE VALUE	31,875		37,500
	ACRES 0.40		TOWN TAXABLE VALUE	31,875		
	EAST-0331533 NRTH-1751283		SCHOOL TAXABLE VALUE	0		
	DEED BOOK 2009 PG-10477		FD028 Norfolk Fire Dist	37,500	TO M	
	FULL MARKET VALUE	45,732	LT022 Norfolk Light	37,500	TO M	
			WD004 Raymondville Water	37,500	TO M	
			WD010 Norfolk Sewer Ext	37,500	TO M	

32.059-2-10	24 Furnace St			32.059-2-10		1- 45- 9
Gladding Ronald A	210 1 Family Res		Basic Star 41854	0	0	24,600
PO Box 14	Norwood-Norfolk 406201	7,200	COUNTY TAXABLE VALUE	25,300		
Norfolk, NY 13667	98x79x147x25x76x74x54x	25,300	TOWN TAXABLE VALUE	25,300		
	25x20x194 Bungalow		SCHOOL TAXABLE VALUE	700		
	FRNT 98.00 DPTH		FD028 Norfolk Fire Dist	25,300	TO M	
	ACRES 0.78		LT022 Norfolk Light	25,300	TO M	
	EAST-0331519 NRTH-1751863		WD004 Raymondville Water	25,300	TO M	
	DEED BOOK 2002 PG-7617		WD010 Norfolk Sewer Ext	25,300	TO M	
	FULL MARKET VALUE	30,854				

32.059-2-11	22 Furnace St			32.059-2-11		1-111- 3
Snyder Kay	210 1 Family Res		Enhanced S 41834	0	0	39,100
22 Furnace St	Norwood-Norfolk 406201	5,800	COUNTY TAXABLE VALUE	39,100		
Norfolk, NY 13667	118x172x139x141	39,100	TOWN TAXABLE VALUE	39,100		
	FRNT 118.00 DPTH 157.00		SCHOOL TAXABLE VALUE	0		
	ACRES 0.42		FD028 Norfolk Fire Dist	39,100	TO M	
	EAST-0331426 NRTH-1751830		LT022 Norfolk Light	39,100	TO M	
	DEED BOOK 739 PG-00210		WD004 Raymondville Water	39,100	TO M	
	FULL MARKET VALUE	47,683	WD010 Norfolk Sewer Ext	39,100	TO M	

STATE OF NEW YORK
COUNTY - St Lawrence
TOWN - Norfolk
SWIS - 406289

2 0 1 5 T E N T A T I V E A S S E S S M E N T R O L L
T A X A B L E SECTION OF THE ROLL - 1

PAGE 553
VALUATION DATE-JUL 01, 2014
TAXABLE STATUS DATE-MAR 01, 2015

TAX MAP NUMBER SEQUENCE
UNIFORM PERCENT OF VALUE IS 082.00
UNIFORM PERCENT OF VALUE IS 082.00

TAX MAP PARCEL NUMBER	PROPERTY LOCATION & CLASS	ASSESSMENT	EXEMPTION CODE	COUNTY	TOWN	SCHOOL
CURRENT OWNERS NAME	SCHOOL DISTRICT	LAND	TAX DESCRIPTION	TAXABLE VALUE		
CURRENT OWNERS ADDRESS	PARCEL SIZE/GRID COORD	TOTAL	SPECIAL DISTRICTS	ACCOUNT NO.		

32.059-2-12	1 Elm Cir			32.059-2-12		1- 18- 3
Paige Paul G Jr	210 1 Family Res		Basic Star 41854	0	0	24,600
Paige Lynda E	Norwood-Norfolk 406201	6,100	COUNTY TAXABLE VALUE		43,400	
PO Box 435	104x42x139x16x20x178x133	43,400	TOWN TAXABLE VALUE		43,400	
Norfolk, NY 13667	FRNT 104.00 DPTH		SCHOOL TAXABLE VALUE		18,800	
	ACRES 0.48 BANK8888830		FD028 Norfolk Fire Dist		43,400	TO M
	EAST-0331453 NRTH-1751683		LT022 Norfolk Light		43,400	TO M
	DEED BOOK 2008 PG-7620		WD004 Raymondville Water		43,400	TO M
	FULL MARKET VALUE	52,927	WD010 Norfolk Sewer Ext		43,400	TO M

32.059-2-13	3 Elm Cir			32.059-2-13		1- 72- 7
Bond Scott F	270 Mfg housing		COUNTY TAXABLE VALUE		17,500	
Bond Marlise A	Norwood-Norfolk 406201	3,600	TOWN TAXABLE VALUE		17,500	
PO Box 44	FRNT 49.00 DPTH 133.00	17,500	SCHOOL TAXABLE VALUE		17,500	
Norfolk, NY 13667	EAST-0331439 NRTH-1751583		FD028 Norfolk Fire Dist		17,500	TO M
	DEED BOOK 2004 PG-15895		LT022 Norfolk Light		17,500	TO M
	FULL MARKET VALUE	21,341	WD004 Raymondville Water		17,500	TO M
			WD010 Norfolk Sewer Ext		17,500	TO M

32.059-2-14	5 Elm Cir			32.059-2-14		1- 80- 3
Bond Brian J Jr (LC)	210 1 Family Res		Basic Star 41854	0	0	24,600
Bond Hope E (LC)	Norwood-Norfolk 406201	4,900	COUNTY TAXABLE VALUE		47,200	
5 Elm Cir	86x133x90x132	47,200	TOWN TAXABLE VALUE		47,200	
Norfolk, NY 13667	FRNT 86.00 DPTH 133.00		SCHOOL TAXABLE VALUE		22,600	
	ACRES 0.26		FD028 Norfolk Fire Dist		47,200	TO M
	EAST-0331419 NRTH-1751507		LT022 Norfolk Light		47,200	TO M
	DEED BOOK 2011 PG-19192		WD004 Raymondville Water		47,200	TO M
	FULL MARKET VALUE	57,561	WD010 Norfolk Sewer Ext		47,200	TO M

32.059-2-15	7 Elm Cir			32.059-2-15		1- 24- 3
Haggett Karen Lynn	210 1 Family Res		Basic Star 41854	0	0	24,600
3 Eastview Heights	Norwood-Norfolk 406201	6,800	COUNTY TAXABLE VALUE		43,100	
Norfolk, NY 13667	214x132x223x128	43,100	TOWN TAXABLE VALUE		43,100	
	FRNT 214.00 DPTH 130.00		SCHOOL TAXABLE VALUE		18,500	
	ACRES 0.63		FD028 Norfolk Fire Dist		43,100	TO M
	EAST-0331399 NRTH-1751363		LT022 Norfolk Light		43,100	TO M
	DEED BOOK 1045 PG-00257		WD004 Raymondville Water		43,100	TO M
	FULL MARKET VALUE	52,561	WD010 Norfolk Sewer Ext		43,100	TO M

STATE OF NEW YORK
COUNTY - St Lawrence
TOWN - Norfolk
SWIS - 406289

2 0 1 5 T E N T A T I V E A S S E S S M E N T R O L L
T A X A B L E SECTION OF THE ROLL - 1

PAGE 554
VALUATION DATE-JUL 01, 2014
TAXABLE STATUS DATE-MAR 01, 2015

TAX MAP NUMBER SEQUENCE
UNIFORM PERCENT OF VALUE IS 082.00
UNIFORM PERCENT OF VALUE IS 082.00

TAX MAP PARCEL NUMBER	PROPERTY LOCATION & CLASS	ASSESSMENT	EXEMPTION CODE	COUNTY	TOWN	SCHOOL
CURRENT OWNERS NAME	SCHOOL DISTRICT	LAND	TAX DESCRIPTION	TAXABLE VALUE		
CURRENT OWNERS ADDRESS	PARCEL SIZE/GRID COORD	TOTAL	SPECIAL DISTRICTS	ACCOUNT NO.		

32.059-2-17.1	12 Rogers Dr 210 1 Family Res		Basic Star 41854	0	0	1- 70-10.2
Palmer Eric A	Norwood-Norfolk 406201	8,800	COUNTY TAXABLE VALUE		78,400	24,600
12 Rogers Dr	Sunnyview Acres	78,400	TOWN TAXABLE VALUE		78,400	
Norfolk, NY 13667-3125	Lot 17 & 18		SCHOOL TAXABLE VALUE		53,800	
	262x64x79x265x145		FD028 Norfolk Fire Dist		78,400	TO M
	FRNT 262.00 DPTH		LT022 Norfolk Light		78,400	TO M
	ACRES 0.88		WS001 Norfolk Water&Sewer		78,400	TO M
	EAST-0331159 NRTH-1751183					
	DEED BOOK 2011 PG-10749					
	FULL MARKET VALUE	95,610				

32.059-2-18.2	5 Thomas Ave 210 1 Family Res		Basic Star 41854	0	0	1- 70-10.6
Berger Martin R	Norwood-Norfolk 406201	6,300	COUNTY TAXABLE VALUE		109,900	24,600
Berger Nancy S	Lot 9 & 10	109,900	TOWN TAXABLE VALUE		109,900	
5 Thomas Ave	122x172x235x238x140		SCHOOL TAXABLE VALUE		85,300	
Norfolk, NY 13667	FRNT 122.00 DPTH		FD028 Norfolk Fire Dist		109,900	TO M
	ACRES 0.98 BANK8888111		LT022 Norfolk Light		109,900	TO M
	EAST-0331326 NRTH-1751163		WD004 Raymondville Water		109,900	TO M
	DEED BOOK 2013 PG-15141		WD010 Norfolk Sewer Ext		109,900	TO M
	FULL MARKET VALUE	134,024				

32.059-2-18.3	6 Thomas Ave 270 Mfg housing		Basic Star 41854	0	0	1- 70-10.8
Payton George D Sr	Norwood-Norfolk 406201	3,500	COUNTY TAXABLE VALUE		63,000	24,600
Payton Debra L	2004 Doublewide	63,000	TOWN TAXABLE VALUE		63,000	
6 Thomas Ave	FRNT 125.00 DPTH 120.00		SCHOOL TAXABLE VALUE		38,400	
Norfolk, NY 13667	ACRES 0.34		FD028 Norfolk Fire Dist		63,000	TO M
	EAST-0331399 NRTH-1750697		LT022 Norfolk Light		63,000	TO M
	DEED BOOK 2012 PG-9615		WD004 Raymondville Water		63,000	TO M
	FULL MARKET VALUE	76,829	WD010 Norfolk Sewer Ext		63,000	TO M

32.059-2-18.4	Thomas Ave 311 Res vac land		COUNTY TAXABLE VALUE		4,100	1- 70-10.9
Berger Martin R	Norwood-Norfolk 406201	4,100	TOWN TAXABLE VALUE		4,100	
Berger Nancy S	2 Lots-7 & 8	4,100	SCHOOL TAXABLE VALUE		4,100	
5 Thomas Ave	70x142x172x40x328x118		FD028 Norfolk Fire Dist		4,100	TO M
Norfolk, NY 13667	FRNT 70.00 DPTH		LT022 Norfolk Light		4,100	TO M
	ACRES 0.73 BANK8888111		WD004 Raymondville Water		4,100	TO M
	EAST-0331479 NRTH-1751050		WD010 Norfolk Sewer Ext		4,100	TO M
	DEED BOOK 2013 PG-15141					
	FULL MARKET VALUE	5,000				

STATE OF NEW YORK
 COUNTY - St Lawrence
 TOWN - Norfolk
 SWIS - 406289

2 0 1 5 T E N T A T I V E A S S E S S M E N T R O L L
 T A X A B L E SECTION OF THE ROLL - 1

PAGE 555
 VALUATION DATE-JUL 01, 2014
 TAXABLE STATUS DATE-MAR 01, 2015

TAX MAP NUMBER SEQUENCE
 UNIFORM PERCENT OF VALUE IS 082.00
 UNIFORM PERCENT OF VALUE IS 082.00

TAX MAP PARCEL NUMBER	PROPERTY LOCATION & CLASS	ASSESSMENT	EXEMPTION CODE	COUNTY	TOWN	SCHOOL
CURRENT OWNERS NAME	SCHOOL DISTRICT	LAND	TAX DESCRIPTION	TAXABLE VALUE		
CURRENT OWNERS ADDRESS	PARCEL SIZE/GRID COORD	TOTAL	SPECIAL DISTRICTS	ACCOUNT NO.		

32.059-2-18.11	Thomas Ave 311 Res vac land		COUNTY TAXABLE VALUE	3,500		
Todd Natalie A (LU)	Norwood-Norfolk 406201	3,500	TOWN TAXABLE VALUE	3,500		
PO Box 633	Sunnyview Acres	3,500	SCHOOL TAXABLE VALUE	3,500		
Norfolk, NY 13667	Lot 6		FD028 Norfolk Fire Dist	3,500	TO M	
	FRNT 125.00 DPTH 130.00		LT022 Norfolk Light	3,500	TO M	
	ACRES 0.37		WD004 Raymondville Water	3,500	TO M	
	EAST-0331419 NRTH-1750817		WD010 Norfolk Sewer Ext	3,500	TO M	
	DEED BOOK 2014 PG-13674					
	FULL MARKET VALUE	4,268				

32.059-2-19	8 Rogers Dr		VET WAR C 41122	0	9,840	0
Fayette Larry J	Norwood-Norfolk 406201	5,700	VET WAR T 41123	0	0	7,380
Fayette Catherine	.4 Ar	95,100	Enhanced S 41834	0	0	0
PO Box 307	FRNT 120.00 DPTH 140.00		COUNTY TAXABLE VALUE	85,260		
Norfolk, NY 13667	ACRES 0.38		TOWN TAXABLE VALUE	87,720		
	EAST-0331112 NRTH-1750870		SCHOOL TAXABLE VALUE	41,550		
	FULL MARKET VALUE	115,976	FD028 Norfolk Fire Dist	95,100	TO M	
			LT022 Norfolk Light	95,100	TO M	
			WS001 Norfolk Water&Sewer	95,100	TO M	

32.059-2-20	4 Rogers Dr		VET WAR C 41122	0	9,840	0
Ashley Chester J (LU)	Norwood-Norfolk 406201	5,900	VET WAR T 41123	0	0	7,380
4 Rogers Dr	FRNT 125.00 DPTH	72,000	VET DIS C 41142	0	21,600	0
Norfolk, NY 13667	ACRES 0.42		VET DIS T 41143	0	0	21,600
	EAST-0331205 NRTH-1750663		Enhanced S 41834	0	0	0
	DEED BOOK 2013 PG-18530		COUNTY TAXABLE VALUE	40,560		
	FULL MARKET VALUE	87,805	TOWN TAXABLE VALUE	43,020		
			SCHOOL TAXABLE VALUE	18,450		
			FD028 Norfolk Fire Dist	72,000	TO M	
			LT022 Norfolk Light	72,000	TO M	
			WS001 Norfolk Water&Sewer	72,000	TO M	

32.059-2-21.1	SH 56		COUNTY TAXABLE VALUE	3,300		
Molnar George	Norwood-Norfolk 406201	3,300	TOWN TAXABLE VALUE	3,300		
Molnar Nina	95x130x85x120	3,300	SCHOOL TAXABLE VALUE	3,300		
2 Eastview Hgts	FRNT 95.00 DPTH 125.00		FD028 Norfolk Fire Dist	3,300	TO M	
Norfolk, NY 13667	EAST-0331386 NRTH-1750310		LT022 Norfolk Light	3,300	TO M	
	DEED BOOK 915 PG-00488		WS001 Norfolk Water&Sewer	3,300	TO M	
	FULL MARKET VALUE	4,024				

STATE OF NEW YORK
COUNTY - St Lawrence
TOWN - Norfolk
SWIS - 406289

2 0 1 5 T E N T A T I V E A S S E S S M E N T R O L L
T A X A B L E SECTION OF THE ROLL - 1

PAGE 556
VALUATION DATE-JUL 01, 2014
TAXABLE STATUS DATE-MAR 01, 2015

TAX MAP NUMBER SEQUENCE
UNIFORM PERCENT OF VALUE IS 082.00
UNIFORM PERCENT OF VALUE IS 082.00

TAX MAP PARCEL NUMBER	PROPERTY LOCATION & CLASS	ASSESSMENT	EXEMPTION CODE	COUNTY	TOWN	SCHOOL
CURRENT OWNERS NAME	SCHOOL DISTRICT	LAND	TAX DESCRIPTION	TAXABLE VALUE		
CURRENT OWNERS ADDRESS	PARCEL SIZE/GRID COORD	TOTAL	SPECIAL DISTRICTS	ACCOUNT NO.		
***** 32.059-2-22 *****						
	4,4 1/2 E High St					1-130- 2
32.059-2-22	411 Apartment		VET COM C 41132	0	16,400	0
McGinnis Jean	Norwood-Norfolk 406201	5,400	VET COM T 41133	0	0	12,300
4 E High St	Colonial & In Ground Pool	88,050	COUNTY TAXABLE VALUE		71,650	
Norfolk, NY 13667	FRNT 95.00 DPTH 156.00		TOWN TAXABLE VALUE		75,750	
	BANK8888869		SCHOOL TAXABLE VALUE		88,050	
	EAST-0331145 NRTH-1750277		FD028 Norfolk Fire Dist		88,050	TO M
	DEED BOOK 888 PG-00407		LT022 Norfolk Light		88,050	TO M
	FULL MARKET VALUE	107,378	WS001 Norfolk Water&Sewer		88,050	TO M
***** 32.059-2-23 *****						
	6 E High St					1-126- 4
32.059-2-23	210 1 Family Res		VET WAR C 41122	0	9,840	0
Wray Clarence D	Norwood-Norfolk 406201	6,200	VET WAR T 41123	0	0	7,380
Wray Brenda	FRNT 125.00 DPTH 175.00	84,300	Enhanced S 41834	0	0	53,550
6 E High St	ACRES 0.50		COUNTY TAXABLE VALUE		74,460	
Norfolk, NY 13667	EAST-0331012 NRTH-1750370		TOWN TAXABLE VALUE		76,920	
	DEED BOOK 1999 PG-22139		SCHOOL TAXABLE VALUE		30,750	
	FULL MARKET VALUE	102,805	FD028 Norfolk Fire Dist		84,300	TO M
			LT022 Norfolk Light		84,300	TO M
			WS001 Norfolk Water&Sewer		84,300	TO M
***** 32.059-2-24 *****						
	8 E High St					1- 70-11
32.059-2-24	210 1 Family Res		Vet Eligib 41101	0	3,972	3,972
Lavigne Robert	Norwood-Norfolk 406201	6,200	Enhanced S 41834	0	0	53,550
Lavigne Barbara	FRNT 125.00 DPTH 175.00	82,000	COUNTY TAXABLE VALUE		78,028	
PO Box 206	ACRES 0.50		TOWN TAXABLE VALUE		78,028	
Norfolk, NY 13667	EAST-0330892 NRTH-1750417		SCHOOL TAXABLE VALUE		28,450	
	DEED BOOK 780 PG-00379		FD028 Norfolk Fire Dist		82,000	TO M
	FULL MARKET VALUE	100,000	LT022 Norfolk Light		82,000	TO M
			WS001 Norfolk Water&Sewer		82,000	TO M
***** 32.059-2-25 *****						
	1 Rogers Dr					1- 10- 8
32.059-2-25	210 1 Family Res		Basic Star 41854	0	0	24,600
Hunter Adam J	Norwood-Norfolk 406201	6,000	COUNTY TAXABLE VALUE		122,200	
Hunter Jennifer L	95x73x20x250x214	122,200	TOWN TAXABLE VALUE		122,200	
1 Rogers Dr	FRNT 95.00 DPTH		SCHOOL TAXABLE VALUE		97,600	
Norfolk, NY 13667	ACRES 0.48		FD028 Norfolk Fire Dist		122,200	TO M
	EAST-0331032 NRTH-1750497		LT022 Norfolk Light		122,200	TO M
	DEED BOOK 2009 PG-4639		WS001 Norfolk Water&Sewer		122,200	TO M
	FULL MARKET VALUE	149,024				

STATE OF NEW YORK
COUNTY - St Lawrence
TOWN - Norfolk
SWIS - 406289

2 0 1 5 T E N T A T I V E A S S E S S M E N T R O L L
T A X A B L E SECTION OF THE ROLL - 1

PAGE 557
VALUATION DATE-JUL 01, 2014
TAXABLE STATUS DATE-MAR 01, 2015

TAX MAP NUMBER SEQUENCE
UNIFORM PERCENT OF VALUE IS 082.00
UNIFORM PERCENT OF VALUE IS 082.00

TAX MAP PARCEL NUMBER	PROPERTY LOCATION & CLASS	ASSESSMENT	EXEMPTION CODE	COUNTY	TOWN	SCHOOL
CURRENT OWNERS NAME	SCHOOL DISTRICT	LAND	TAX DESCRIPTION	TAXABLE VALUE		
CURRENT OWNERS ADDRESS	PARCEL SIZE/GRID COORD	TOTAL	SPECIAL DISTRICTS	ACCOUNT NO.		

32.059-2-26	3 Rogers Dr 210 1 Family Res		Basic Star 41854	0	0	0 24,600
Martin Nichole T	Norwood-Norfolk 406201	6,000	COUNTY TAXABLE VALUE		77,000	
3 Rogers Dr	105x214x118x161	77,000	TOWN TAXABLE VALUE		77,000	
Norfolk, NY 13667	FRNT 105.00 DPTH 188.00 ACRES 0.45 BANK8888111		SCHOOL TAXABLE VALUE		52,400	
	EAST-0330972 NRTH-1750583		FD028 Norfolk Fire Dist		77,000	TO M
	DEED BOOK 2008 PG-21845		LT022 Norfolk Light		77,000	TO M
	FULL MARKET VALUE	93,902	WS001 Norfolk Water&Sewer		77,000	TO M

32.059-2-27	10,10 1/2 E High St 220 2 Family Res		COUNTY TAXABLE VALUE		44,400	1- 70- 9
Agnew Stephen R	Norwood-Norfolk 406201	6,400	TOWN TAXABLE VALUE		44,400	
241 Cook Rd	119x175x118x40x118x175	44,400	SCHOOL TAXABLE VALUE		44,400	
Norwood, NY 13668	FRNT 119.00 DPTH ACRES 0.58		FD028 Norfolk Fire Dist		44,400	TO M
	EAST-0330811 NRTH-1750470		LT022 Norfolk Light		44,400	TO M
	DEED BOOK 986 PG-00069		WS001 Norfolk Water&Sewer		44,400	TO M
	FULL MARKET VALUE	54,146				

32.059-2-28	12 E High St 210 1 Family Res		Basic Star 41854	0	0	0 24,600
Fiacco Douglas M	Norwood-Norfolk 406201	4,900	COUNTY TAXABLE VALUE		33,500	
Buschbascher Tiffany T	FRNT 75.00 DPTH 150.00	33,500	TOWN TAXABLE VALUE		33,500	
12 E High St	ACRES 0.26 BANK8888869		SCHOOL TAXABLE VALUE		8,900	
Norfolk, NY 13667	EAST-0330711 NRTH-1750490		FD028 Norfolk Fire Dist		33,500	TO M
	DEED BOOK 2006 PG-16590		LT022 Norfolk Light		33,500	TO M
	FULL MARKET VALUE	40,854	WS001 Norfolk Water&Sewer		33,500	TO M

32.059-2-29	E High St 311 Res vac land		COUNTY TAXABLE VALUE		6,800	1- 61- 7
Lavigne Kenneth	Norwood-Norfolk 406201	6,800	TOWN TAXABLE VALUE		6,800	
PO Box 236	1.25ar	6,800	SCHOOL TAXABLE VALUE		6,800	
Norfolk, NY 13667	149x247x47x129x175		FD028 Norfolk Fire Dist		6,800	TO M
	FRNT 149.00 DPTH ACRES 0.69		LT022 Norfolk Light		6,800	TO M
	EAST-0330618 NRTH-1750577		WS001 Norfolk Water&Sewer		6,800	TO M
	DEED BOOK 1019 PG-01119					
	FULL MARKET VALUE	8,293				

STATE OF NEW YORK
 COUNTY - St Lawrence
 TOWN - Norfolk
 SWIS - 406289

2 0 1 5 T E N T A T I V E A S S E S S M E N T R O L L
 T A X A B L E SECTION OF THE ROLL - 1

PAGE 558
 VALUATION DATE-JUL 01, 2014
 TAXABLE STATUS DATE-MAR 01, 2015

TAX MAP NUMBER SEQUENCE
 UNIFORM PERCENT OF VALUE IS 082.00
 UNIFORM PERCENT OF VALUE IS 082.00

TAX MAP PARCEL NUMBER	PROPERTY LOCATION & CLASS	ASSESSMENT	EXEMPTION CODE	COUNTY	TOWN	SCHOOL
CURRENT OWNERS NAME	SCHOOL DISTRICT	LAND	TAX DESCRIPTION	TAXABLE VALUE		ACCOUNT NO.
CURRENT OWNERS ADDRESS	PARCEL SIZE/GRID COORD	TOTAL	SPECIAL DISTRICTS			

32.059-2-30	16 E High St		Basic Star 41854	0	0	1- 20-11
Munson Gregory H	210 1 Family Res	4,400	COUNTY TAXABLE VALUE	33,900	0	24,600
Munson Karis	Norwood-Norfolk 406201	33,900	TOWN TAXABLE VALUE	33,900		
PO Box 326	Old Style		SCHOOL TAXABLE VALUE	9,300		
Norfolk, NY 13667	FRNT 60.00 DPTH 135.00		FD028 Norfolk Fire Dist	33,900 TO M		
	ACRES 0.19		LT022 Norfolk Light	33,900 TO M		
	EAST-0330504 NRTH-1750590		WS001 Norfolk Water&Sewer	33,900 TO M		
	DEED BOOK 1086 PG-1113					
	FULL MARKET VALUE	41,341				

32.059-2-31	5 Rogers Dr		Basic Star 41854	0	0	24,600
Molnar Eric P	210 1 Family Res	5,700	COUNTY TAXABLE VALUE	64,800	0	
Molnar Joanne	Norwood-Norfolk 406201	64,800	TOWN TAXABLE VALUE	64,800		
PO Box 365	ACRES 0.40		SCHOOL TAXABLE VALUE	40,200		
Norfolk, NY 13667	EAST-0330925 NRTH-1750703		FD028 Norfolk Fire Dist	64,800 TO M		
	DEED BOOK 2006 PG-19922		LT022 Norfolk Light	64,800 TO M		
	FULL MARKET VALUE	79,024	WS001 Norfolk Water&Sewer	64,800 TO M		

32.059-2-32	7 Rogers Dr					
Lavigne Kenneth	210 1 Family Res	6,500	COUNTY TAXABLE VALUE	45,000		
Lavigne Laura	Norwood-Norfolk 406201	45,000	TOWN TAXABLE VALUE	45,000		
PO Box 236	Res Under Construction		SCHOOL TAXABLE VALUE	45,000		
Norfolk, NY 13667	ACRES 1.56		FD028 Norfolk Fire Dist	45,000 TO M		
	EAST-0330765 NRTH-1750770		LT022 Norfolk Light	45,000 TO M		
	DEED BOOK 915 PG-00738		WS001 Norfolk Water&Sewer	45,000 TO M		
	FULL MARKET VALUE	54,878				

32.059-2-34.1	9 Rogers Dr		Basic Star 41854	0	0	1- 50-12
Gallant Jason F	210 1 Family Res	6,200	COUNTY TAXABLE VALUE	75,000	0	24,600
PO Box 233	Norwood-Norfolk 406201	75,000	TOWN TAXABLE VALUE	75,000		
Norfolk, NY 13667	Sunnyview Subdivision		SCHOOL TAXABLE VALUE	50,400		
	Lot 22 & 23		FD028 Norfolk Fire Dist	75,000 TO M		
	143x150x132x190x154		LT022 Norfolk Light	75,000 TO M		
	FRNT 143.00 DPTH		WS001 Norfolk Water&Sewer	75,000 TO M		
	ACRES 0.93 BANK8888830					
	EAST-0330858 NRTH-1750957					
	DEED BOOK 2009 PG-16011					
	FULL MARKET VALUE	91,463				

STATE OF NEW YORK
 COUNTY - St Lawrence
 TOWN - Norfolk
 SWIS - 406289

2 0 1 5 T E N T A T I V E A S S E S S M E N T R O L L
 T A X A B L E SECTION OF THE ROLL - 1

PAGE 559
 VALUATION DATE-JUL 01, 2014
 TAXABLE STATUS DATE-MAR 01, 2015

TAX MAP NUMBER SEQUENCE
 UNIFORM PERCENT OF VALUE IS 082.00
 UNIFORM PERCENT OF VALUE IS 082.00

TAX MAP PARCEL NUMBER	PROPERTY LOCATION & CLASS	ASSESSMENT	EXEMPTION CODE	COUNTY	TOWN	SCHOOL
CURRENT OWNERS NAME	SCHOOL DISTRICT	LAND	TAX DESCRIPTION	TAXABLE VALUE		ACCOUNT NO.
CURRENT OWNERS ADDRESS	PARCEL SIZE/GRID COORD	TOTAL	SPECIAL DISTRICTS			

32.059-2-35	11 Rogers Dr 210 1 Family Res		Enhanced S 41834	0	0	1- 98- 3
Rheume Thomas	Norwood-Norfolk 406201	5,700	COUNTY TAXABLE VALUE		75,000	53,550
Rheume Cynthia	Ranch	75,000	TOWN TAXABLE VALUE		75,000	
PO Box 331	67x50x154x150x145		SCHOOL TAXABLE VALUE		21,450	
Norfolk, NY 13667	FRNT 67.00 DPTH		FD028 Norfolk Fire Dist		75,000 TO M	
	ACRES 0.40		LT022 Norfolk Light		75,000 TO M	
	EAST-0330892 NRTH-1751137		WS001 Norfolk Water&Sewer		75,000 TO M	
	DEED BOOK 877 PG-984					
	FULL MARKET VALUE	91,463				

32.059-2-36.1	15 Rogers Dr 210 1 Family Res		COUNTY TAXABLE VALUE		75,700	
Murray Samuel	Norwood-Norfolk 406201	5,700	TOWN TAXABLE VALUE		75,700	
Murray Todd	120x145x150x148	75,700	SCHOOL TAXABLE VALUE		75,700	
PO Box 98	FRNT 120.00 DPTH 147.00		FD028 Norfolk Fire Dist		75,700 TO M	
Norfolk, NY 13667-0098	ACRES 0.45		LT022 Norfolk Light		75,700 TO M	
	EAST-0330998 NRTH-1751370		WS001 Norfolk Water&Sewer		75,700 TO M	
	DEED BOOK 2008 PG-15886					
	FULL MARKET VALUE	92,317				

32.059-2-36.2	13 Rogers Dr 210 1 Family Res		COUNTY TAXABLE VALUE		80,000	
White Wayne J	Norwood-Norfolk 406201	5,700	TOWN TAXABLE VALUE		80,000	
White Trevor John	FRNT 125.00 DPTH 143.00	80,000	SCHOOL TAXABLE VALUE		80,000	
45 Churchill Ave	ACRES 0.42		FD028 Norfolk Fire Dist		80,000 TO M	
Massena, NY 13662-1630	EAST-0330958 NRTH-1751243		LT022 Norfolk Light		80,000 TO M	
	DEED BOOK 2005 PG-18412		WS001 Norfolk Water&Sewer		80,000 TO M	
	FULL MARKET VALUE	97,561				

32.059-2-37	6 Elm Cir 210 1 Family Res		COUNTY TAXABLE VALUE		26,400	1-126- 3
Stender Kurt Michael	Norwood-Norfolk 406201	6,000	TOWN TAXABLE VALUE		26,400	
18 East Ave	165x125x137x125	26,400	SCHOOL TAXABLE VALUE		26,400	
Cortland, NY 13045	FRNT 165.00 DPTH 125.00		FD028 Norfolk Fire Dist		26,400 TO M	
	ACRES 0.47		LT022 Norfolk Light		26,400 TO M	
	EAST-0331072 NRTH-1751497		WD004 Raymondville Water		26,400 TO M	
	DEED BOOK 2013 PG-2500		WD010 Norfolk Sewer Ext		26,400 TO M	
	FULL MARKET VALUE	32,195				

STATE OF NEW YORK
 COUNTY - St Lawrence
 TOWN - Norfolk
 SWIS - 406289

2 0 1 5 T E N T A T I V E A S S E S S M E N T R O L L
 T A X A B L E SECTION OF THE ROLL - 1

PAGE 560
 VALUATION DATE-JUL 01, 2014
 TAXABLE STATUS DATE-MAR 01, 2015

TAX MAP NUMBER SEQUENCE
 UNIFORM PERCENT OF VALUE IS 082.00
 UNIFORM PERCENT OF VALUE IS 082.00

TAX MAP PARCEL NUMBER	PROPERTY LOCATION & CLASS	ASSESSMENT	EXEMPTION CODE	COUNTY	TOWN	SCHOOL
CURRENT OWNERS NAME	SCHOOL DISTRICT	LAND	TAX DESCRIPTION	TAXABLE VALUE		
CURRENT OWNERS ADDRESS	PARCEL SIZE/GRID COORD	TOTAL	SPECIAL DISTRICTS	ACCOUNT NO.		

32.059-2-38	4 Elm Cir			32.059-2-38		1-116-13
Kissam John P	210 1 Family Res		COUNTY TAXABLE VALUE	25,600		
Kissam Deborah R	Norwood-Norfolk 406201	5,400	TOWN TAXABLE VALUE	25,600		
53 Harden Dr	FRNT 127.00 DPTH 125.00	25,600	SCHOOL TAXABLE VALUE	25,600		
Lagrangeville, NY 12540	ACRES 0.36		FD028 Norfolk Fire Dist	25,600	TO M	
	EAST-0331132 NRTH-1751630		LT022 Norfolk Light	25,600	TO M	
	DEED BOOK 2012 PG-14724		WD004 Raymondville Water	25,600	TO M	
	FULL MARKET VALUE	31,220	WD010 Norfolk Sewer Ext	25,600	TO M	

32.059-2-39	2 Elm Cir			32.059-2-39		1- 82- 7
Gouyou Paula	210 1 Family Res		COUNTY TAXABLE VALUE	29,700		
324 County Route 50	Norwood-Norfolk 406201	6,000	TOWN TAXABLE VALUE	29,700		
Brasher Falls, NY 13613	55x167x125x87x143	29,700	SCHOOL TAXABLE VALUE	29,700		
	FRNT 55.00 DPTH		FD028 Norfolk Fire Dist	29,700	TO M	
	ACRES 0.47		LT022 Norfolk Light	29,700	TO M	
	EAST-0331185 NRTH-1751743		WD004 Raymondville Water	29,700	TO M	
	DEED BOOK 2009 PG-18064		WD010 Norfolk Sewer Ext	29,700	TO M	
	FULL MARKET VALUE	36,220				

32.059-2-42	1 Thomas Ave			32.059-2-42		
Todd Natalie A (LU)	210 1 Family Res		Vet Eligib 41101	0	33,933	33,933 0
1 Thomas Ave	Norwood-Norfolk 406201	6,100	Enhanced S 41834	0	0	0 53,550
Norfolk, NY 13667	Sunnyview Subdiv Lot 12	94,000	COUNTY TAXABLE VALUE	60,067		
	Raised Ranch & Pool		TOWN TAXABLE VALUE	60,067		
	191x57x22x166		SCHOOL TAXABLE VALUE	40,450		
	FRNT 191.00 DPTH 112.00		FD028 Norfolk Fire Dist	94,000	TO M	
	ACRES 0.48		LT022 Norfolk Light	94,000	TO M	
	EAST-0331259 NRTH-1750830		WD004 Raymondville Water	94,000	TO M	
	DEED BOOK 2014 PG-13674		WD010 Norfolk Sewer Ext	94,000	TO M	
	FULL MARKET VALUE	114,634				

32.059-2-43	2 Thomas Ave			32.059-2-43		
Hayes Sara	210 1 Family Res		Vet Eligib 41101	0	11,636	11,636 0
PO Box 401	Norwood-Norfolk 406201	6,100	Enhanced S 41834	0	0	0 53,550
Norfolk, NY 13667	83x190x100x161x174	86,300	COUNTY TAXABLE VALUE	74,664		
	FRNT 83.00 DPTH		TOWN TAXABLE VALUE	74,664		
	ACRES 0.62 BANK8888830		SCHOOL TAXABLE VALUE	32,750		
	EAST-0331346 NRTH-1750450		FD028 Norfolk Fire Dist	86,300	TO M	
	DEED BOOK 1094 PG-15		LT022 Norfolk Light	86,300	TO M	
	FULL MARKET VALUE	105,244	WD004 Raymondville Water	86,300	TO M	
			WD010 Norfolk Sewer Ext	86,300	TO M	

STATE OF NEW YORK
 COUNTY - St Lawrence
 TOWN - Norfolk
 SWIS - 406289

2 0 1 5 T E N T A T I V E A S S E S S M E N T R O L L
 T A X A B L E SECTION OF THE ROLL - 1

PAGE 561
 VALUATION DATE-JUL 01, 2014
 TAXABLE STATUS DATE-MAR 01, 2015

TAX MAP NUMBER SEQUENCE
 UNIFORM PERCENT OF VALUE IS 082.00
 UNIFORM PERCENT OF VALUE IS 082.00

TAX MAP PARCEL NUMBER	PROPERTY LOCATION & CLASS	ASSESSMENT	EXEMPTION CODE	COUNTY	TOWN	SCHOOL
CURRENT OWNERS NAME	SCHOOL DISTRICT	LAND	TAX DESCRIPTION	TAXABLE VALUE		
CURRENT OWNERS ADDRESS	PARCEL SIZE/GRID COORD	TOTAL	SPECIAL DISTRICTS	ACCOUNT NO.		

32.059-2-44	4 Thomas Ave 210 1 Family Res		Basic Star 41854	0	0	24,600
Jones Robert F	Norwood-Norfolk 406201	6,000	COUNTY TAXABLE VALUE		65,000	
Rowe-Jones Ellen E	78x189x190x238	65,000	TOWN TAXABLE VALUE		65,000	
4 Thomas Ave	FRNT 78.00 DPTH		SCHOOL TAXABLE VALUE		40,400	
Norfolk, NY 13667	ACRES 0.53 BANK8888209		FD028 Norfolk Fire Dist		65,000 TO M	
	EAST-0331392 NRTH-1750583		LT022 Norfolk Light		65,000 TO M	
	DEED BOOK 2012 PG-11332		WD004 Raymondville Water		65,000 TO M	
	FULL MARKET VALUE	79,268	WD010 Norfolk Sewer Ext		65,000 TO M	

32.059-2-45	10 Rogers Dr 210 1 Family Res		CW_15_VET/ 41161	0	9,300	9,300
Gately Dorothy J (LU)	Norwood-Norfolk 406201	5,900	Enhanced S 41834	0	0	53,550
LaBarge Dale (LU)	Sunnyview Subdiv Lot 16	62,000	COUNTY TAXABLE VALUE		52,700	
PO Box 351	192x145x73x140		TOWN TAXABLE VALUE		52,700	
Norfolk, NY 13667	FRNT 192.00 DPTH 143.00		SCHOOL TAXABLE VALUE		8,450	
	ACRES 0.45		FD028 Norfolk Fire Dist		62,000 TO M	
	EAST-0331072 NRTH-1751017		LT022 Norfolk Light		62,000 TO M	
	DEED BOOK 2012 PG-20175		WS001 Norfolk Water&Sewer		62,000 TO M	
	FULL MARKET VALUE	75,610				

32.059-2-46.1	2 E High St 652 Govt bldgs		COUNTY TAXABLE VALUE		150,000	
Lawrence William R	Norwood-Norfolk 406201	12,100	TOWN TAXABLE VALUE		150,000	
PO Box 476	U.s. Post Office (Leased)	150,000	SCHOOL TAXABLE VALUE		150,000	
Norfolk, NY 13667	345x126x79x130x170		FD028 Norfolk Fire Dist		150,000 TO M	
	FRNT 170.00 DPTH		LT022 Norfolk Light		150,000 TO M	
	ACRES 0.72		WS001 Norfolk Water&Sewer		150,000 TO M	
	EAST-0331306 NRTH-1750210					
	DEED BOOK 1056 PG-765					
	FULL MARKET VALUE	182,927				

32.059-2-47	Rogers Dr 311 Res vac land		COUNTY TAXABLE VALUE		4,100	
McGinnis Jean O	Norwood-Norfolk 406201	4,100	TOWN TAXABLE VALUE		4,100	
4 E High St	Sunnyview Subdiv Lot 2	4,100	SCHOOL TAXABLE VALUE		4,100	
Norfolk, NY 13667	160x82x174x85xi Vacant		FD028 Norfolk Fire Dist		4,100 TO M	
	ACRES 0.62 BANK8888869		LT022 Norfolk Light		4,100 TO M	
	EAST-0331225 NRTH-1750397		WS001 Norfolk Water&Sewer		4,100 TO M	
	DEED BOOK 2008 PG-17190					
	FULL MARKET VALUE	5,000				

STATE OF NEW YORK
COUNTY - St Lawrence
TOWN - Norfolk
SWIS - 406289

2 0 1 5 T E N T A T I V E A S S E S S M E N T R O L L
T A X A B L E SECTION OF THE ROLL - 1

PAGE 562
VALUATION DATE-JUL 01, 2014
TAXABLE STATUS DATE-MAR 01, 2015

TAX MAP NUMBER SEQUENCE
UNIFORM PERCENT OF VALUE IS 082.00
UNIFORM PERCENT OF VALUE IS 082.00

TAX MAP PARCEL NUMBER	PROPERTY LOCATION & CLASS	ASSESSMENT	EXEMPTION CODE	COUNTY	TOWN	SCHOOL
CURRENT OWNERS NAME	SCHOOL DISTRICT	LAND	TAX DESCRIPTION	TAXABLE VALUE		
CURRENT OWNERS ADDRESS	PARCEL SIZE/GRID COORD	TOTAL	SPECIAL DISTRICTS			ACCOUNT NO.

32.059-2-49	6 Rogers Dr 210 1 Family Res		Basic Star 41854	0	0	24,600
Berger Matthew L	Norwood-Norfolk 406201	5,700	COUNTY TAXABLE VALUE		95,600	
PO Box 66	Sunnyview Subdiv	95,600	TOWN TAXABLE VALUE		95,600	
Norfolk, NY 13667	FRNT 125.00 DPTH 140.00		SCHOOL TAXABLE VALUE		71,000	
	ACRES 0.40 BANK8888111		FD028 Norfolk Fire Dist		95,600 TO M	
	EAST-0331145 NRTH-1750757		LT022 Norfolk Light		95,600 TO M	
	DEED BOOK 2008 PG-13071		WS001 Norfolk Water&Sewer		95,600 TO M	
	FULL MARKET VALUE	116,585				

32.059-2-50	3 Thomas Ave 210 1 Family Res		Basic Star 41854	0	0	24,600
Gravelin-Vari Julie R	Norwood-Norfolk 406201	6,000	COUNTY TAXABLE VALUE		96,000	
3 Thomas Ave	Sunnyview Subdiv Lot 11	96,000	TOWN TAXABLE VALUE		96,000	
Norfolk, NY 13667	60x73x166x29x73x27x139		SCHOOL TAXABLE VALUE		71,400	
	FRNT 60.00 DPTH		FD028 Norfolk Fire Dist		96,000 TO M	
	ACRES 0.47 BANK8888289		LT022 Norfolk Light		96,000 TO M	
	EAST-0331252 NRTH-1750990		WD004 Raymondville Water		96,000 TO M	
	DEED BOOK 2012 PG-12402		WD010 Norfolk Sewer Ext		96,000 TO M	
	FULL MARKET VALUE	117,073				

32.059-3-1.1	32,32 1/2, 36 N Main St 220 2 Family Res		Basic Star 41854	0	0	24,600
Donnelly Maureen L	Norwood-Norfolk 406201	7,000	COUNTY TAXABLE VALUE		126,300	
PO Box 247	Duplex 1976	126,300	TOWN TAXABLE VALUE		126,300	
Norfolk, NY 13667	2 Fam & 1992 Doublewide 5.65ar		SCHOOL TAXABLE VALUE		101,700	
	FRNT 525.00 DPTH		FD028 Norfolk Fire Dist		126,300 TO M	
	ACRES 3.00		LT022 Norfolk Light		126,300 TO M	
	EAST-0331918 NRTH-1751886		WD004 Raymondville Water		126,300 TO M	
	DEED BOOK 2004 PG-10933		WD010 Norfolk Sewer Ext		126,300 TO M	
	FULL MARKET VALUE	154,024				

32.059-3-1.2	686 CR 38 443 Feed sales		COUNTY TAXABLE VALUE		120,400	
Lytte Cindy	Norwood-Norfolk 406201	16,500	TOWN TAXABLE VALUE		120,400	
26 River St	FRNT 175.00 DPTH	120,400	SCHOOL TAXABLE VALUE		120,400	
Norwood, NY 13668-1011	ACRES 2.00		FD028 Norfolk Fire Dist		120,400 TO M	
	EAST-0332121 NRTH-1751873		LT022 Norfolk Light		120,400 TO M	
	DEED BOOK 2010 PG-12195		WD004 Raymondville Water		120,400 TO M	
	FULL MARKET VALUE	146,829				

STATE OF NEW YORK
COUNTY - St Lawrence
TOWN - Norfolk
SWIS - 406289

2 0 1 5 T E N T A T I V E A S S E S S M E N T R O L L
T A X A B L E SECTION OF THE ROLL - 1

PAGE 563
VALUATION DATE-JUL 01, 2014
TAXABLE STATUS DATE-MAR 01, 2015

TAX MAP NUMBER SEQUENCE
UNIFORM PERCENT OF VALUE IS 082.00
UNIFORM PERCENT OF VALUE IS 082.00

TAX MAP PARCEL NUMBER	PROPERTY LOCATION & CLASS	ASSESSMENT	EXEMPTION CODE	COUNTY	TOWN	SCHOOL
CURRENT OWNERS NAME	SCHOOL DISTRICT	LAND	TAX DESCRIPTION	TAXABLE VALUE		
CURRENT OWNERS ADDRESS	PARCEL SIZE/GRID COORD	TOTAL	SPECIAL DISTRICTS	ACCOUNT NO.		

32.059-3-3.1	28 N Main St			32.059-3-3.1	*****	
Strait Russell B	464 Office bldg.		COUNTY TAXABLE VALUE	66,600	1-113-11	
PO Box 706	Norwood-Norfolk 406201	22,300	TOWN TAXABLE VALUE	66,600		
Norfolk, NY 13667	2ar Ins Bldg	66,600	SCHOOL TAXABLE VALUE	66,600		
	ACRES 7.10		FD028 Norfolk Fire Dist	66,600	TO M	
	EAST-0332051 NRTH-1751263		LT022 Norfolk Light	66,600	TO M	
	DEED BOOK 1095 PG-768		WD004 Raymondville Water	66,600	TO M	
	FULL MARKET VALUE	81,220	WD010 Norfolk Sewer Ext	66,600	TO M	

32.059-3-5	24 N Main St			32.059-3-5	*****	
Gonthier Gilbert Y	210 1 Family Res		VET COM C 41132	0	16,400	0 0
Ob Carol	Norwood-Norfolk 406201	7,800	VET COM T 41133	0	0	12,300 0
24 N Main St	FRNT 200.00 DPTH 200.00	71,800	Basic Star 41854	0	0	0 24,600
Norfolk, NY 13667	ACRES 0.92		COUNTY TAXABLE VALUE	55,400		
	EAST-0331706 NRTH-1750950		TOWN TAXABLE VALUE	59,500		
	DEED BOOK 2000 PG-24948		SCHOOL TAXABLE VALUE	47,200		
	FULL MARKET VALUE	87,561	FD028 Norfolk Fire Dist	71,800	TO M	
			LT022 Norfolk Light	71,800	TO M	
			WS001 Norfolk Water&Sewer	71,800	TO M	

32.059-3-6	22 N Main St			32.059-3-6	*****	
Borland Rachelle A	270 Mfg housing		Basic Star 41854	0	0	0 24,600
PO Box 368	Norwood-Norfolk 406201	6,000	COUNTY TAXABLE VALUE	26,000		
Norfolk, NY 13667	Trailer	26,000	TOWN TAXABLE VALUE	26,000		
	FRNT 100.00 DPTH 200.00		SCHOOL TAXABLE VALUE	1,400		
	ACRES 0.46		FD028 Norfolk Fire Dist	26,000	TO M	
	EAST-0331653 NRTH-1750783		LT022 Norfolk Light	26,000	TO M	
	DEED BOOK 2005 PG-3310		WS001 Norfolk Water&Sewer	26,000	TO M	
	FULL MARKET VALUE	31,707				

32.059-3-7.1	20 N Main St			32.059-3-7.1	*****	
Borland Rachelle A	270 Mfg housing		COUNTY TAXABLE VALUE	6,300	1- 49- 1	
PO Box 368	Norwood-Norfolk 406201	5,800	TOWN TAXABLE VALUE	6,300		
Norfolk, NY 13667	2 Trailers	6,300	SCHOOL TAXABLE VALUE	6,300		
	FRNT 100.00 DPTH 175.00		FD028 Norfolk Fire Dist	6,300	TO M	
	ACRES 0.46		LT022 Norfolk Light	6,300	TO M	
	EAST-0331633 NRTH-1750690		WS001 Norfolk Water&Sewer	6,300	TO M	
	DEED BOOK 2005 PG-3311					
	FULL MARKET VALUE	7,683				

STATE OF NEW YORK
COUNTY - St Lawrence
TOWN - Norfolk
SWIS - 406289

2 0 1 5 T E N T A T I V E A S S E S S M E N T R O L L
T A X A B L E SECTION OF THE ROLL - 1

PAGE 564
VALUATION DATE-JUL 01, 2014
TAXABLE STATUS DATE-MAR 01, 2015

TAX MAP NUMBER SEQUENCE
UNIFORM PERCENT OF VALUE IS 082.00
UNIFORM PERCENT OF VALUE IS 082.00

TAX MAP PARCEL NUMBER	PROPERTY LOCATION & CLASS	ASSESSMENT	EXEMPTION CODE	COUNTY	TOWN	SCHOOL
CURRENT OWNERS NAME	SCHOOL DISTRICT	LAND	TAX DESCRIPTION	TAXABLE VALUE		
CURRENT OWNERS ADDRESS	PARCEL SIZE/GRID COORD	TOTAL	SPECIAL DISTRICTS	ACCOUNT NO.		

32.059-3-9	18 N Main St			32.059-3-9		1- 42- 2
Frederick Bruce B	210 1 Family Res		Basic Star 41854	0	0	24,600
PO Box 317	Norwood-Norfolk 406201	5,500	COUNTY TAXABLE VALUE		50,600	
Norfolk, NY 13667	FRNT 100.00 DPTH 150.00	50,600	TOWN TAXABLE VALUE		50,600	
	ACRES 0.34		SCHOOL TAXABLE VALUE		26,000	
	EAST-0331606 NRTH-1750590		FD028 Norfolk Fire Dist		50,600	TO M
	DEED BOOK 2014 PG-15401		LT022 Norfolk Light		50,600	TO M
	FULL MARKET VALUE	61,707	WS001 Norfolk Water&Sewer		50,600	TO M

32.059-3-10	16 N Main St			32.059-3-10		1-119- 1.2
Sharlow Francis L	270 Mfg housing		Enhanced S 41834	0	0	19,600
16 N Main Street	Norwood-Norfolk 406201	5,500	COUNTY TAXABLE VALUE		19,600	
Norfolk, NY 13667	Trailer	19,600	TOWN TAXABLE VALUE		19,600	
	FRNT 100.00 DPTH 150.00		SCHOOL TAXABLE VALUE		0	
	ACRES 0.34		FD028 Norfolk Fire Dist		19,600	TO M
	EAST-0331586 NRTH-1750483		LT022 Norfolk Light		19,600	TO M
	DEED BOOK 945 PG-00719		WS001 Norfolk Water&Sewer		19,600	TO M
	FULL MARKET VALUE	23,902				

32.059-4-4	13 Adams Rd			32.059-4-4		1- 67- 6.2
Pelkey Stephen	210 1 Family Res		COUNTY TAXABLE VALUE		53,600	
Pelkey Deborah	Norwood-Norfolk 406201	6,000	TOWN TAXABLE VALUE		53,600	
13 Adams Rd	FRNT 100.00 DPTH 200.00	53,600	SCHOOL TAXABLE VALUE		53,600	
Norfolk, NY 13667	ACRES 0.45		FD028 Norfolk Fire Dist		53,600	TO M
	EAST-0332608 NRTH-1749943		LT022 Norfolk Light		53,600	TO M
	DEED BOOK 892 PG-00861		WD011 Norfolk Water Dist		53,600	TO M
	FULL MARKET VALUE	65,366				

32.059-4-5	15 Adams Rd			32.059-4-5		1- 67- 6.1
LaShomb Jeannine	210 1 Family Res		Aged - All 41800	0	19,800	19,800
15 Adams Rd	Norwood-Norfolk 406201	6,800	Enhanced S 41834	0	0	19,800
Norfolk, NY 13667	ACRES 2.49	39,600	COUNTY TAXABLE VALUE		19,800	
	EAST-0332822 NRTH-1749963		TOWN TAXABLE VALUE		19,800	
	DEED BOOK 796 PG-00064		SCHOOL TAXABLE VALUE		0	
	FULL MARKET VALUE	48,293	FD028 Norfolk Fire Dist		39,600	TO M
			LT022 Norfolk Light		39,600	TO M
			WD011 Norfolk Water Dist		39,600	TO M

32.059-5-1	3 Adams Rd			32.059-5-1		1- 24- 8
Foster Bernard S	210 1 Family Res		COUNTY TAXABLE VALUE		31,100	
Passino Barbara	Norwood-Norfolk 406201	3,800	TOWN TAXABLE VALUE		31,100	
81 Elliott Rd	FRNT 79.00 DPTH 72.00	31,100	SCHOOL TAXABLE VALUE		31,100	
Madrid, NY 13660-3262	EAST-0331677 NRTH-1750090		FD028 Norfolk Fire Dist		31,100	TO M
	DEED BOOK 1107 PG-468		LT022 Norfolk Light		31,100	TO M
	FULL MARKET VALUE	37,927	WS001 Norfolk Water&Sewer		31,100	TO M

STATE OF NEW YORK
 COUNTY - St Lawrence
 TOWN - Norfolk
 SWIS - 406289

2 0 1 5 T E N T A T I V E A S S E S S M E N T R O L L
 T A X A B L E SECTION OF THE ROLL - 1

PAGE 565
 VALUATION DATE-JUL 01, 2014
 TAXABLE STATUS DATE-MAR 01, 2015

TAX MAP NUMBER SEQUENCE
 UNIFORM PERCENT OF VALUE IS 082.00
 UNIFORM PERCENT OF VALUE IS 082.00

TAX MAP PARCEL NUMBER	PROPERTY LOCATION & CLASS	ASSESSMENT	EXEMPTION CODE	COUNTY	TOWN	SCHOOL
CURRENT OWNERS NAME	SCHOOL DISTRICT	LAND	TAX DESCRIPTION	TAXABLE VALUE		ACCOUNT NO.
CURRENT OWNERS ADDRESS	PARCEL SIZE/GRID COORD	TOTAL	SPECIAL DISTRICTS			
***** 32.059-5-2 *****						
5 Adams Rd						1- 88- 5
32.059-5-2	210 1 Family Res		VET WAR C 41122	0	2,685	0
Kellison Patrick E	Norwood-Norfolk 406201	4,800	VET WAR T 41123	0	0	2,685
5 Adams Rd	120'x96' (D)	17,900	Enhanced S 41834	0	0	0
Norfolk, NY 13667	FRNT 120.00 DPTH 83.00		COUNTY TAXABLE VALUE		15,215	17,900
	EAST-0331778 NRTH-1750070		TOWN TAXABLE VALUE		15,215	
	DEED BOOK 2009 PG-13491		SCHOOL TAXABLE VALUE		0	
	FULL MARKET VALUE	21,829	FD028 Norfolk Fire Dist		17,900	TO M
			LT022 Norfolk Light		17,900	TO M
			WS001 Norfolk Water&Sewer		17,900	TO M
***** 32.059-6-6.1 *****						
11 E High St						1-129-11
32.059-6-6.1	210 1 Family Res		COUNTY TAXABLE VALUE		35,100	
Mullen Jason A	Norwood-Norfolk 406201	7,400	TOWN TAXABLE VALUE		35,100	
PO Box 192	133x247x135x215	35,100	SCHOOL TAXABLE VALUE		35,100	
Norfolk, NY 13667	FRNT 133.00 DPTH		FD028 Norfolk Fire Dist		35,100	TO M
	ACRES 0.70		LT022 Norfolk Light		35,100	TO M
	EAST-0330396 NRTH-1750389		WS001 Norfolk Water&Sewer		35,100	TO M
	DEED BOOK 2013 PG-12485					
	FULL MARKET VALUE	42,805				
***** 32.059-6-7 *****						
9 E High St						1- 83-14
32.059-6-7	210 1 Family Res		Enhanced S 41834	0	0	38,880
Plumb Kenneth J Sr	Norwood-Norfolk 406201	5,200	COUNTY TAXABLE VALUE		38,880	
PO Box 5	66x262x67x247	38,880	TOWN TAXABLE VALUE		38,880	
Norfolk, NY 13667	FRNT 66.00 DPTH 247.00		SCHOOL TAXABLE VALUE		0	
	ACRES 0.39		FD028 Norfolk Fire Dist		38,880	TO M
	EAST-0330479 NRTH-1750330		LT022 Norfolk Light		38,880	TO M
	DEED BOOK 2010 PG-1449		WS001 Norfolk Water&Sewer		38,880	TO M
	FULL MARKET VALUE	47,415				
***** 32.059-6-8 *****						
7 E High St						1-124-11
32.059-6-8	210 1 Family Res		COUNTY TAXABLE VALUE		75,200	
Wing James Jr	Norwood-Norfolk 406201	5,200	TOWN TAXABLE VALUE		75,200	
PO Box 403	66x273x72x262	75,200	SCHOOL TAXABLE VALUE		75,200	
Norfolk, NY 13667	FRNT 66.00 DPTH 262.00		FD028 Norfolk Fire Dist		75,200	TO M
	ACRES 0.41		LT022 Norfolk Light		75,200	TO M
	EAST-0330538 NRTH-1750304		WS001 Norfolk Water&Sewer		75,200	TO M
	DEED BOOK 653 PG-00335					
	FULL MARKET VALUE	91,707				

STATE OF NEW YORK
 COUNTY - St Lawrence
 TOWN - Norfolk
 SWIS - 406289

2 0 1 5 T E N T A T I V E A S S E S S M E N T R O L L
 T A X A B L E SECTION OF THE ROLL - 1

PAGE 566
 VALUATION DATE-JUL 01, 2014
 TAXABLE STATUS DATE-MAR 01, 2015

TAX MAP NUMBER SEQUENCE
 UNIFORM PERCENT OF VALUE IS 082.00
 UNIFORM PERCENT OF VALUE IS 082.00

TAX MAP PARCEL NUMBER	PROPERTY LOCATION & CLASS	ASSESSMENT	EXEMPTION CODE	COUNTY	TOWN	SCHOOL
CURRENT OWNERS NAME	SCHOOL DISTRICT	LAND	TAX DESCRIPTION	TAXABLE VALUE		
CURRENT OWNERS ADDRESS	PARCEL SIZE/GRID COORD	TOTAL	SPECIAL DISTRICTS	ACCOUNT NO.		
***** 32.059-7-1 *****						
	9 Adams Rd					1-129- 5
32.059-7-1	210 1 Family Res		Basic Star 41854	0	0	24,600
Lashway Donna L	Norwood-Norfolk 406201	6,300	COUNTY TAXABLE VALUE		41,400	
9 Adams Rd	FRNT 150.00 DPTH 125.00	41,400	TOWN TAXABLE VALUE		41,400	
Norfolk, NY 13667	EAST-0332225 NRTH-1750004		SCHOOL TAXABLE VALUE		16,800	
	DEED BOOK 2005 PG-17612		FD028 Norfolk Fire Dist		41,400 TO M	
	FULL MARKET VALUE	50,488	LT022 Norfolk Light		41,400 TO M	
			WD011 Norfolk Water Dist		41,400 TO M	
***** 32.059-7-2 *****						
	11 Adams Rd					1- 82- 1
32.059-7-2	270 Mfg housing		VET COM C 41132	0	8,200	0
Moody Walter L (LU)	Norwood-Norfolk 406201	7,800	VET COM T 41133	0	0	8,200
Moody Georgina A (LU)	FRNT 166.00 DPTH 125.00	32,800	Enhanced S 41834	0	0	32,800
11 Adams Road	EAST-0332381 NRTH-1749972		COUNTY TAXABLE VALUE		24,600	
Norfolk, NY 13667	DEED BOOK 2014 PG-637		TOWN TAXABLE VALUE		24,600	
	FULL MARKET VALUE	40,000	SCHOOL TAXABLE VALUE		0	
			FD028 Norfolk Fire Dist		32,800 TO M	
			WD011 Norfolk Water Dist		32,800 TO M	

STATE OF NEW YORK
 COUNTY - St Lawrence
 TOWN - Norfolk
 SWIS - 406289

2 0 1 5 T E N T A T I V E A S S E S S M E N T R O L L
 T A X A B L E S E C T I O N O F T H E R O L L - 1
 M A P S E C T I O N - 0 3 2
 S U B - S E C T I O N - 0 5 9
 U N I F O R M P E R C E N T O F V A L U E I S 0 8 2 . 0 0

PAGE 567
 VALUATION DATE-JUL 01, 2014
 TAXABLE STATUS DATE-MAR 01, 2015
 RPS150/V04/L015
 CURRENT DATE 4/30/2015

*** S P E C I A L D I S T R I C T S U M M A R Y ***

CODE	DISTRICT NAME	TOTAL PARCELS	EXTENSION TYPE	EXTENSION VALUE	AD VALOREM VALUE	EXEMPT AMOUNT	TAXABLE VALUE
FD028	Norfolk Fire D	75	TOTAL M		4022,430		4022,430
LT022	Norfolk Light	74	TOTAL M		3989,630		3989,630
WD004	Raymondville W	31	TOTAL M		1574,380		1574,380
WD010	Norfolk Sewer	30	TOTAL M		1481,900		1481,900
WD011	Norfolk Water	4	TOTAL M		167,400		167,400
WS001	Norfolk Water&	40	TOTAL M		2252,730		2252,730

*** S C H O O L D I S T R I C T S U M M A R Y ***

CODE	DISTRICT NAME	TOTAL PARCELS	ASSESSED LAND	ASSESSED TOTAL	EXEMPT AMOUNT	TOTAL TAXABLE	STAR AMOUNT	STAR TAXABLE
406201	Norwood-Norfolk	75	469,700	4022,430	19,800	4002,630	1512,730	2489,900
	S U B - T O T A L	75	469,700	4022,430	19,800	4002,630	1512,730	2489,900
	T O T A L	75	469,700	4022,430	19,800	4002,630	1512,730	2489,900

*** S Y S T E M C O D E S S U M M A R Y ***

NO SYSTEM EXEMPTIONS AT THIS LEVEL

*** E X E M P T I O N S U M M A R Y ***

CODE	DESCRIPTION	TOTAL PARCELS	COUNTY	TOWN	SCHOOL
41101	Vet Eligib	3	49,541	49,541	
41122	VET WAR C	5	37,830		
41123	VET WAR T	5		30,450	
41132	VET COM C	5	60,450		
41133	VET COM T	5		52,250	
41142	VET DIS C	1	21,600		
41143	VET DIS T	1		21,600	
41161	CW_15_VET/	2	19,140	19,140	
41800	Aged - All	1	19,800	19,800	19,800

STATE OF NEW YORK
 COUNTY - St Lawrence
 TOWN - Norfolk
 SWIS - 406289

2 0 1 5 T E N T A T I V E A S S E S S M E N T R O L L
 T A X A B L E SECTION OF THE ROLL - 1
 M A P S E C T I O N - 032
 S U B - S E C T I O N - 059
 UNIFORM PERCENT OF VALUE IS 082.00

PAGE 568
 VALUATION DATE-JUL 01, 2014
 TAXABLE STATUS DATE-MAR 01, 2015
 RPS150/V04/L015
 CURRENT DATE 4/30/2015

*** E X E M P T I O N S U M M A R Y ***

CODE	DESCRIPTION	TOTAL PARCELS	COUNTY	TOWN	SCHOOL
41834	Enhanced S	20			823,930
41854	Basic Star	28			688,800
	T O T A L	76	208,361	192,781	1532,530

*** G R A N D T O T A L S ***

ROLL SEC	DESCRIPTION	TOTAL PARCELS	ASSESSED LAND	ASSESSED TOTAL	TAXABLE COUNTY	TAXABLE TOWN	TAXABLE SCHOOL	STAR TAXABLE
1	TAXABLE	75	469,700	4022,430	3814,069	3829,649	4002,630	2489,900

STATE OF NEW YORK
 COUNTY - St Lawrence
 TOWN - Norfolk
 SWIS - 406289

2 0 1 5 T E N T A T I V E A S S E S S M E N T R O L L
 T A X A B L E SECTION OF THE ROLL - 1

PAGE 569
 VALUATION DATE-JUL 01, 2014
 TAXABLE STATUS DATE-MAR 01, 2015

TAX MAP NUMBER SEQUENCE
 UNIFORM PERCENT OF VALUE IS 082.00
 UNIFORM PERCENT OF VALUE IS 082.00

TAX MAP PARCEL NUMBER	PROPERTY LOCATION & CLASS	ASSESSMENT	EXEMPTION CODE	COUNTY	TOWN	SCHOOL
CURRENT OWNERS NAME	SCHOOL DISTRICT	LAND	TAX DESCRIPTION	TAXABLE VALUE		
CURRENT OWNERS ADDRESS	PARCEL SIZE/GRID COORD	TOTAL	SPECIAL DISTRICTS	ACCOUNT NO.		

32.066-1-1	9 Sober St 311 Res vac land		COUNTY TAXABLE VALUE	3,500		1- 41-15
Fraser Leon A	Norwood-Norfolk 406201	3,500	TOWN TAXABLE VALUE	3,500		
Fraser Anita J	FRNT 82.00 DPTH 198.00	3,500	SCHOOL TAXABLE VALUE	3,500		
11 Sober St	ACRES 0.37		FD028 Norfolk Fire Dist	3,500	TO M	
Norfolk, NY 13667	EAST-0327745 NRTH-1749870		LT022 Norfolk Light	3,500	TO M	
	DEED BOOK 1112 PG-941		WS001 Norfolk Water&Sewer	3,500	TO M	
	FULL MARKET VALUE	4,268				

32.066-1-2	11 Sober St 210 1 Family Res		Vet Eligib 41101	0	15,536	15,536 0
Fraser Leon	Norwood-Norfolk 406201	5,500	Basic Star 41854	0	0	0 24,600
Fraser Anita	FRNT 82.00 DPTH 198.00	60,000	COUNTY TAXABLE VALUE	44,464		
11 Sober St	ACRES 0.37		TOWN TAXABLE VALUE	44,464		
Norfolk, NY 13667	EAST-0327725 NRTH-1749790		SCHOOL TAXABLE VALUE	35,400		
	DEED BOOK 588 PG-00555		FD028 Norfolk Fire Dist	60,000	TO M	
	FULL MARKET VALUE	73,171	LT022 Norfolk Light	60,000	TO M	
			WS001 Norfolk Water&Sewer	60,000	TO M	

32.066-1-3	8 Clinton St 210 1 Family Res		Basic Star 41854	0	0	1- 97- 7
McGrath Beth M	Norwood-Norfolk 406201	5,300	COUNTY TAXABLE VALUE	74,000		0 24,600
8 Clinton St	Ranch	74,000	TOWN TAXABLE VALUE	74,000		
Norfolk, NY 13667	FRNT 99.00 DPTH 139.00		SCHOOL TAXABLE VALUE	49,400		
	BANK8888830		FD028 Norfolk Fire Dist	74,000	TO M	
	EAST-0327892 NRTH-1749783		LT022 Norfolk Light	74,000	TO M	
	DEED BOOK 2009 PG-2676		WS001 Norfolk Water&Sewer	74,000	TO M	
	FULL MARKET VALUE	90,244				

32.066-1-4.1	8 Hutchins St 210 1 Family Res		Enhanced S 41834	0	0	1- 67-13
Lashway Shirley M (LU)	Norwood-Norfolk 406201	6,300	COUNTY TAXABLE VALUE	69,100		0 53,550
8 Hutchins St	FRNT 120.00 DPTH 198.00	69,100	TOWN TAXABLE VALUE	69,100		
Norfolk, NY 13667	EAST-0327943 NRTH-1749894		SCHOOL TAXABLE VALUE	15,550		
	DEED BOOK 2003 PG-14220		FD028 Norfolk Fire Dist	69,100	TO M	
	FULL MARKET VALUE	84,268	LT022 Norfolk Light	69,100	TO M	
			WS001 Norfolk Water&Sewer	69,100	TO M	

32.066-1-5	10 Hutchins St 210 1 Family Res		VET WAR C 41122	0	9,840	1- 60- 4
King Bernard	Norwood-Norfolk 406201	5,300	VET WAR T 41123	0	0	0 0
King Loris	FRNT 99.00 DPTH 139.00	87,400	Enhanced S 41834	0	0	0 53,550
PO Box 421	ACRES 0.31		COUNTY TAXABLE VALUE	77,560		
Norfolk, NY 13667	EAST-0327992 NRTH-1749737		TOWN TAXABLE VALUE	80,020		
	DEED BOOK 674 PG-00063		SCHOOL TAXABLE VALUE	33,850		
	FULL MARKET VALUE	106,585	FD028 Norfolk Fire Dist	87,400	TO M	
			LT022 Norfolk Light	87,400	TO M	
			WS001 Norfolk Water&Sewer	87,400	TO M	

STATE OF NEW YORK
COUNTY - St Lawrence
TOWN - Norfolk
SWIS - 406289

2 0 1 5 T E N T A T I V E A S S E S S M E N T R O L L
T A X A B L E SECTION OF THE ROLL - 1

PAGE 570
VALUATION DATE-JUL 01, 2014
TAXABLE STATUS DATE-MAR 01, 2015

TAX MAP NUMBER SEQUENCE
UNIFORM PERCENT OF VALUE IS 082.00
UNIFORM PERCENT OF VALUE IS 082.00

TAX MAP PARCEL NUMBER	PROPERTY LOCATION & CLASS	ASSESSMENT	EXEMPTION CODE	COUNTY	TOWN	SCHOOL
CURRENT OWNERS NAME	SCHOOL DISTRICT	LAND	TAX DESCRIPTION	TAXABLE VALUE		
CURRENT OWNERS ADDRESS	PARCEL SIZE/GRID COORD	TOTAL	SPECIAL DISTRICTS	ACCOUNT NO.		

32.066-1-6	11 Clinton St			32.066-1-6		1-106- 4
Francis Anthony J	210 1 Family Res		Basic Star 41854	0	0	24,600
11 Clinton St	Norwood-Norfolk 406201	6,100	COUNTY TAXABLE VALUE		85,400	
Norfolk, NY 13667	FRNT 105.00 DPTH 198.00	85,400	TOWN TAXABLE VALUE		85,400	
	ACRES 0.47		SCHOOL TAXABLE VALUE		60,800	
	EAST-0032791 NRTH-0174954		FD028 Norfolk Fire Dist		85,400 TO M	
	DEED BOOK 2012 PG-2745		LT022 Norfolk Light		85,400 TO M	
	FULL MARKET VALUE	104,146	WS001 Norfolk Water&Sewer		85,400 TO M	

32.066-1-7	13 Clinton St			32.066-1-7		1- 75-14
Manley Martin	210 1 Family Res		Basic Star 41854	0	0	24,600
Manley Sarah	Norwood-Norfolk 406201	6,100	COUNTY TAXABLE VALUE		72,000	
13 Clinton St	FRNT 105.00 DPTH 198.00	72,000	TOWN TAXABLE VALUE		72,000	
Norfolk, NY 13667	ACRES 0.47		SCHOOL TAXABLE VALUE		47,400	
	EAST-0327825 NRTH-1749570		FD028 Norfolk Fire Dist		72,000 TO M	
	DEED BOOK 890 PG-00629		LT022 Norfolk Light		72,000 TO M	
	FULL MARKET VALUE	87,805	WS001 Norfolk Water&Sewer		72,000 TO M	

32.066-1-8	Clinton St			32.066-1-8		1-112- 3
Murray Jeffrey J	311 Res vac land		COUNTY TAXABLE VALUE		6,000	
39 Crosbie Rd	Norwood-Norfolk 406201	6,000	TOWN TAXABLE VALUE		6,000	
Potsdam, NY 13676	Vacant Land	6,000	SCHOOL TAXABLE VALUE		6,000	
	FRNT 99.00 DPTH 220.00		FD028 Norfolk Fire Dist		6,000 TO M	
	ACRES 0.50 BANK8888209		LT022 Norfolk Light		6,000 TO M	
	EAST-0327698 NRTH-1749643		WS001 Norfolk Water&Sewer		6,000 TO M	
	DEED BOOK 2006 PG-545					
	FULL MARKET VALUE	7,317				

32.066-1-9	17 Sober St			32.066-1-9		1-112- 2
Murray Jeffrey J	210 1 Family Res		COUNTY TAXABLE VALUE		53,700	
39 Crosbie Rd	Norwood-Norfolk 406201	6,000	TOWN TAXABLE VALUE		53,700	
Potsdam, NY 13676	FRNT 99.00 DPTH 220.00	53,700	SCHOOL TAXABLE VALUE		53,700	
	BANK8888209		FD028 Norfolk Fire Dist		53,700 TO M	
	EAST-0327658 NRTH-1749550		LT022 Norfolk Light		53,700 TO M	
	DEED BOOK 2006 PG-545		WS001 Norfolk Water&Sewer		53,700 TO M	
	FULL MARKET VALUE	65,488				

32.066-1-10	19 Sober St			32.066-1-10		1- 93- 6
Putman Jimmi Lee	210 1 Family Res		Basic Star 41854	0	0	24,600
Alpert Alana M	Norwood-Norfolk 406201	6,900	COUNTY TAXABLE VALUE		98,900	
19 Sober St	Raised Ranch/ingr Pool	98,900	TOWN TAXABLE VALUE		98,900	
Norfolk, NY 13667	FRNT 140.00 DPTH 263.00		SCHOOL TAXABLE VALUE		74,300	
	ACRES 0.84		FD028 Norfolk Fire Dist		98,900 TO M	
	EAST-0327671 NRTH-1749410		LT022 Norfolk Light		98,900 TO M	
	DEED BOOK 2013 PG-12638		WS001 Norfolk Water&Sewer		98,900 TO M	
	FULL MARKET VALUE	120,610				

STATE OF NEW YORK
COUNTY - St Lawrence
TOWN - Norfolk
SWIS - 406289

2 0 1 5 T E N T A T I V E A S S E S S M E N T R O L L

T A X A B L E SECTION OF THE ROLL - 1

VALUATION DATE-JUL 01, 2014

TAXABLE STATUS DATE-MAR 01, 2015

TAX MAP NUMBER SEQUENCE
UNIFORM PERCENT OF VALUE IS 082.00
UNIFORM PERCENT OF VALUE IS 082.00

TAX MAP PARCEL NUMBER	PROPERTY LOCATION & CLASS	ASSESSMENT	EXEMPTION CODE	COUNTY	TOWN	SCHOOL
CURRENT OWNERS NAME	SCHOOL DISTRICT	LAND	TAX DESCRIPTION	TAXABLE VALUE		
CURRENT OWNERS ADDRESS	PARCEL SIZE/GRID COORD	TOTAL	SPECIAL DISTRICTS			ACCOUNT NO.

32.066-1-11	2 Ann St			32.066-1-11		*****
Brown Trevelon L	210 1 Family Res		COUNTY TAXABLE VALUE	82,050		1- 15-11
1928 County Route 38	Norwood-Norfolk 406201	5,900	TOWN TAXABLE VALUE	82,050		
Norfolk, NY 13667	FRNT 132.00 DPTH 140.00	82,050	SCHOOL TAXABLE VALUE	82,050		
	ACRES 0.42 BANK8888870		FD028 Norfolk Fire Dist	82,050 TO M		
	EAST-0327885 NRTH-1749377		LT022 Norfolk Light	82,050 TO M		
	DEED BOOK 2000 PG-9065		WS001 Norfolk Water&Sewer	82,050 TO M		
	FULL MARKET VALUE	100,061				

32.066-1-12	1 Ann St			32.066-1-12		*****
Ellison Benjamin	210 1 Family Res		COUNTY TAXABLE VALUE	78,100		1- 82-15
Ellison Rose	Norwood-Norfolk 406201	5,900	TOWN TAXABLE VALUE	78,100		
1 Ann St	FRNT 132.00 DPTH 140.00	78,100	SCHOOL TAXABLE VALUE	78,100		
Norfolk, NY 13667	ACRES 0.42 BANK8888150		FD028 Norfolk Fire Dist	78,100 TO M		
	EAST-0327825 NRTH-1749170		LT022 Norfolk Light	78,100 TO M		
	DEED BOOK 2013 PG-10827		WS001 Norfolk Water&Sewer	78,100 TO M		
	FULL MARKET VALUE	95,244				

32.066-1-13	3 Ann St			32.066-1-13		*****
Prosper Jeffrey S	210 1 Family Res		Basic Star 41854	0	0	1- 83-15
Prosper Sandra A	Norwood-Norfolk 406201	5,700	COUNTY TAXABLE VALUE	99,100	0	24,600
3 Ann St	FRNT 120.00 DPTH 140.00	99,100	TOWN TAXABLE VALUE	99,100		
Norfolk, NY 13667	ACRES 0.38 BANK8888173		SCHOOL TAXABLE VALUE	74,500		
	EAST-0327711 NRTH-1749210		FD028 Norfolk Fire Dist	99,100 TO M		
	DEED BOOK 2010 PG-7153		LT022 Norfolk Light	99,100 TO M		
	FULL MARKET VALUE	120,854	WS001 Norfolk Water&Sewer	99,100 TO M		

32.066-1-14	5 Ann St			32.066-1-14		*****
Johnston Rick	210 1 Family Res		Basic Star 41854	0	0	1- 44- 2
Johnston Sandra	Norwood-Norfolk 406201	6,000	COUNTY TAXABLE VALUE	90,000	0	24,600
5 Ann St	FRNT 140.00 DPTH 143.00	90,000	TOWN TAXABLE VALUE	90,000		
Norfolk, NY 13667	ACRES 0.45		SCHOOL TAXABLE VALUE	65,400		
	EAST-0327584 NRTH-1749223		FD028 Norfolk Fire Dist	90,000 TO M		
	DEED BOOK 2008 PG-15076		LT022 Norfolk Light	90,000 TO M		
	FULL MARKET VALUE	109,756	WS001 Norfolk Water&Sewer	90,000 TO M		

32.066-1-15	21 Sober St			32.066-1-15		*****
Storrin Scott R	210 1 Family Res		Basic Star 41854	0	0	1- 72-11
Storrin Joanna L	Norwood-Norfolk 406201	5,800	COUNTY TAXABLE VALUE	84,000	0	24,600
20 Hepburn St	FRNT 131.00 DPTH 140.00	84,000	TOWN TAXABLE VALUE	84,000		
Norfolk, NY 13667	ACRES 0.41 BANK8888869		SCHOOL TAXABLE VALUE	59,400		
	EAST-0327544 NRTH-1749110		FD028 Norfolk Fire Dist	84,000 TO M		
	DEED BOOK 2011 PG-15651		LT022 Norfolk Light	84,000 TO M		
	FULL MARKET VALUE	102,439	WS001 Norfolk Water&Sewer	84,000 TO M		

STATE OF NEW YORK
COUNTY - St Lawrence
TOWN - Norfolk
SWIS - 406289

2 0 1 5 T E N T A T I V E A S S E S S M E N T R O L L
T A X A B L E SECTION OF THE ROLL - 1

PAGE 572
VALUATION DATE-JUL 01, 2014
TAXABLE STATUS DATE-MAR 01, 2015

TAX MAP NUMBER SEQUENCE
UNIFORM PERCENT OF VALUE IS 082.00
UNIFORM PERCENT OF VALUE IS 082.00

TAX MAP PARCEL NUMBER	PROPERTY LOCATION & CLASS	ASSESSMENT	EXEMPTION CODE	COUNTY	TOWN	SCHOOL
CURRENT OWNERS NAME	SCHOOL DISTRICT	LAND	TAX DESCRIPTION	TAXABLE VALUE		
CURRENT OWNERS ADDRESS	PARCEL SIZE/GRID COORD	TOTAL	SPECIAL DISTRICTS			ACCOUNT NO.
***** 32.066-1-16 *****						
4,4 1/2	South St					1-104- 6
32.066-1-16	220 2 Family Res		VET COM C 41132	0	16,400	0
Berger Deborah M	Norwood-Norfolk 406201	5,900	VET COM T 41133	0	0	12,300
PO Box 261	FRNT 81.00 DPTH 140.00	90,600	VET DIS C 41142	0	32,800	0
Norfolk, NY 13667	ACRES 0.42		VET DIS T 41143	0	0	24,600
	EAST-0327678 NRTH-1749050		Basic Star 41854	0	0	0
	DEED BOOK 2007 PG-5450		COUNTY TAXABLE VALUE		41,400	
	FULL MARKET VALUE	110,488	TOWN TAXABLE VALUE		53,700	
			SCHOOL TAXABLE VALUE		66,000	
			FD028 Norfolk Fire Dist		90,600	TO M
			LT022 Norfolk Light		90,600	TO M
			WS001 Norfolk Water&Sewer		90,600	TO M
***** 32.066-1-17 *****						
2	South St					1- 17-14
32.066-1-17	210 1 Family Res		VET WAR C 41122	0	9,840	0
Bresee Lloyd	Norwood-Norfolk 406201	5,900	VET WAR T 41123	0	0	7,380
Bresee Clara	FRNT 132.00 DPTH 140.00	92,100	Enhanced S 41834	0	0	0
PO Box 345	ACRES 0.42		COUNTY TAXABLE VALUE		82,260	
Norfolk, NY 13667	EAST-0327798 NRTH-1749030		TOWN TAXABLE VALUE		84,720	
	DEED BOOK 884 PG-00084		SCHOOL TAXABLE VALUE		38,550	
	FULL MARKET VALUE	112,317	FD028 Norfolk Fire Dist		92,100	TO M
			LT022 Norfolk Light		92,100	TO M
			WS001 Norfolk Water&Sewer		92,100	TO M
***** 32.066-1-18 *****						
3	South St					1-117-15
32.066-1-18	210 1 Family Res		VET WAR C 41122	0	9,840	0
Cutler Randy J	Norwood-Norfolk 406201	5,900	VET WAR T 41123	0	0	7,380
Cutler Susan M	198x113x199x92	86,600	Basic Star 41854	0	0	0
3 South St	FRNT 198.00 DPTH		COUNTY TAXABLE VALUE		76,760	
Norfolk, NY 13667	ACRES 0.46		TOWN TAXABLE VALUE		79,220	
	EAST-0327745 NRTH-1748863		SCHOOL TAXABLE VALUE		62,000	
	DEED BOOK 939 PG-00883		FD028 Norfolk Fire Dist		86,600	TO M
	FULL MARKET VALUE	105,610	LT022 Norfolk Light		86,600	TO M
			WS001 Norfolk Water&Sewer		86,600	TO M
***** 32.066-1-19 *****						
5	South St					1- 85- 4
32.066-1-19	210 1 Family Res		Basic Star 41854	0	0	0
Gero Harold J	Norwood-Norfolk 406201	5,200	COUNTY TAXABLE VALUE		85,200	24,600
PO Box 329	198x92x199x70	85,200	TOWN TAXABLE VALUE		85,200	
Norfolk, NY 13667	FRNT 198.00 DPTH 81.00		SCHOOL TAXABLE VALUE		60,600	
	ACRES 0.36		FD028 Norfolk Fire Dist		85,200	TO M
	EAST-0327544 NRTH-1748923		LT022 Norfolk Light		85,200	TO M
	DEED BOOK 1070 PG-793		WS001 Norfolk Water&Sewer		85,200	TO M
	FULL MARKET VALUE	103,902				

STATE OF NEW YORK
COUNTY - St Lawrence
TOWN - Norfolk
SWIS - 406289

2 0 1 5 T E N T A T I V E A S S E S S M E N T R O L L
T A X A B L E SECTION OF THE ROLL - 1

PAGE 573
VALUATION DATE-JUL 01, 2014
TAXABLE STATUS DATE-MAR 01, 2015

TAX MAP NUMBER SEQUENCE
UNIFORM PERCENT OF VALUE IS 082.00
UNIFORM PERCENT OF VALUE IS 082.00

TAX MAP PARCEL NUMBER	PROPERTY LOCATION & CLASS	ASSESSMENT	EXEMPTION CODE	COUNTY	TOWN	SCHOOL
CURRENT OWNERS NAME	SCHOOL DISTRICT	LAND	TAX DESCRIPTION	TAXABLE VALUE		
CURRENT OWNERS ADDRESS	PARCEL SIZE/GRID COORD	TOTAL	SPECIAL DISTRICTS	ACCOUNT NO.		

32.066-1-20.1	23 Sober St			32.066-1-20.1		*****
Gero Harold J	260 Seasonal res		COUNTY TAXABLE VALUE	6,600		1- 86-15
PO Box 329	Norwood-Norfolk 406201	6,100	TOWN TAXABLE VALUE	6,600		
Norfolk, NY 13667	82'x233' (D)	6,600	SCHOOL TAXABLE VALUE	6,600		
	FRNT 82.00 DPTH 200.00		FD028 Norfolk Fire Dist	6,600	TO M	
	EAST-0327522 NRTH-1748839					
	DEED BOOK 2010 PG-16958					
	FULL MARKET VALUE	8,049				

32.066-1-22	24 Sober St			32.066-1-22		*****
Waite Lisa R (Bombard)	210 1 Family Res		Basic Star 41854	0	0	1- 27-11
24 Sober St	Norwood-Norfolk 406201	5,200	COUNTY TAXABLE VALUE	50,000	0	24,600
Norfolk, NY 13667	FRNT 150.00 DPTH 100.00	50,000	TOWN TAXABLE VALUE	50,000		
	ACRES 0.34 BANK8888830		SCHOOL TAXABLE VALUE	25,400		
	EAST-0327437 NRTH-1749417		FD028 Norfolk Fire Dist	50,000	TO M	
	DEED BOOK 1062 PG-339		LT022 Norfolk Light	50,000	TO M	
	FULL MARKET VALUE	60,976	WS001 Norfolk Water&Sewer	50,000	TO M	

32.066-1-23	20 Sober St			32.066-1-23		*****
Benware Shawn J	210 1 Family Res		Basic Star 41854	0	0	1- 43- 7
20 Sober St	Norwood-Norfolk 406201	5,800	COUNTY TAXABLE VALUE	40,600	0	24,600
Norfolk, NY 13667	FRNT 120.00 DPTH 154.00	40,600	TOWN TAXABLE VALUE	40,600		
	EAST-0327444 NRTH-1749683		SCHOOL TAXABLE VALUE	16,000		
	DEED BOOK 2006 PG-11599		FD028 Norfolk Fire Dist	40,600	TO M	
	FULL MARKET VALUE	49,512	LT022 Norfolk Light	40,600	TO M	
			WS001 Norfolk Water&Sewer	40,600	TO M	

32.066-1-24	18 Sober St			32.066-1-24		*****
Wilby Heath G (LC)	210 1 Family Res		Basic Star 41854	0	0	1- 86- 3
Wilby Jennifer J (LC)	Norwood-Norfolk 406201	5,700	COUNTY TAXABLE VALUE	52,600	0	24,600
18 Sober St	80X154x85x158	52,600	TOWN TAXABLE VALUE	52,600		
Norfolk, NY 13667	FRNT 80.00 DPTH 339.00		SCHOOL TAXABLE VALUE	28,000		
	ACRES 0.62		FD028 Norfolk Fire Dist	52,600	TO M	
	EAST-0327478 NRTH-1749790		LT022 Norfolk Light	52,600	TO M	
	DEED BOOK 1017 PG-538		WS001 Norfolk Water&Sewer	52,600	TO M	
	FULL MARKET VALUE	64,146				

32.066-1-25	16 Sober St			32.066-1-25		*****
Dully Juergen F	210 1 Family Res		VET WAR C 41122	0	7,755	1-111-13
16 Sober St	Norwood-Norfolk 406201	7,000	VET WAR T 41123	0	0	0
Norfolk, NY 13667	FRNT 152.00 DPTH 158.00	51,700	Enhanced S 41834	0	0	7,380
	ACRES 0.72		COUNTY TAXABLE VALUE	43,945	0	51,700
	EAST-0327504 NRTH-1749917		TOWN TAXABLE VALUE	44,320		
	DEED BOOK 1004 PG-160		SCHOOL TAXABLE VALUE	0		
	FULL MARKET VALUE	63,049	FD028 Norfolk Fire Dist	51,700	TO M	
			LT022 Norfolk Light	51,700	TO M	
			WS001 Norfolk Water&Sewer	51,700	TO M	

STATE OF NEW YORK
COUNTY - St Lawrence
TOWN - Norfolk
SWIS - 406289

2 0 1 5 T E N T A T I V E A S S E S S M E N T R O L L
T A X A B L E SECTION OF THE ROLL - 1

PAGE 574
VALUATION DATE-JUL 01, 2014
TAXABLE STATUS DATE-MAR 01, 2015

TAX MAP NUMBER SEQUENCE
UNIFORM PERCENT OF VALUE IS 082.00
UNIFORM PERCENT OF VALUE IS 082.00

TAX MAP PARCEL NUMBER	PROPERTY LOCATION & CLASS	ASSESSMENT	EXEMPTION CODE	COUNTY	TOWN	SCHOOL
CURRENT OWNERS NAME	SCHOOL DISTRICT	LAND	TAX DESCRIPTION	TAXABLE VALUE		
CURRENT OWNERS ADDRESS	PARCEL SIZE/GRID COORD	TOTAL	SPECIAL DISTRICTS	ACCOUNT NO.		

32.066-1-26	Off Sober St			32.066-1-26		*****
Dully Juergen F	311 Res vac land		COUNTY TAXABLE VALUE			1- 72-10.1
16 Sober St	Norwood-Norfolk 406201	600	TOWN TAXABLE VALUE			
Norfolk, NY 13667	FRNT 50.00 DPTH 152.00	600	SCHOOL TAXABLE VALUE			
	ACRES 0.17		FD028 Norfolk Fire Dist	600 TO M		
	EAST-0327404 NRTH-1749937					
	DEED BOOK 1004 PG-00160					
	FULL MARKET VALUE	732				

32.066-1-28	22 Sober St			32.066-1-28		*****
Carlin John E III	210 1 Family Res		Basic Star 41854	0	0	20,100
22 Sober St	Norwood-Norfolk 406201	6,600	COUNTY TAXABLE VALUE			
Norfolk, NY 13667	FRNT 135.00 DPTH 150.00	20,100	TOWN TAXABLE VALUE			
	ACRES 0.46		SCHOOL TAXABLE VALUE			
	EAST-0327444 NRTH-1749563		FD028 Norfolk Fire Dist	20,100 TO M		
	DEED BOOK 2013 PG-17019		LT022 Norfolk Light	20,100 TO M		
	FULL MARKET VALUE	24,512	WS001 Norfolk Water&Sewer	20,100 TO M		

32.066-2-1.1	21 Morris St			32.066-2-1.1		*****
Goodnow Frederick W	210 1 Family Res		Basic Star 41854	0	0	1- 46- 1
Purvis Carolyn	Norwood-Norfolk 406201	6,600	COUNTY TAXABLE VALUE			24,600
% Fred Goodnow	296x128x242x15x54x103	45,600	TOWN TAXABLE VALUE			
21 Morris St	FRNT 296.00 DPTH		SCHOOL TAXABLE VALUE			
Norfolk, NY 13667	ACRES 0.80		FD028 Norfolk Fire Dist	45,600 TO M		
	EAST-0328199 NRTH-1749923		LT022 Norfolk Light	45,600 TO M		
	DEED BOOK 2005 PG-1586		WS001 Norfolk Water&Sewer	45,600 TO M		
	FULL MARKET VALUE	55,610				

32.066-2-2	19 Morris St			32.066-2-2		*****
Clark Leslie A	210 1 Family Res		Basic Star 41854	0	0	1- 88- 3
73 S Main Street	Norwood-Norfolk 406201	6,100	COUNTY TAXABLE VALUE			24,600
Norwood, NY 13668	FRNT 71.00 DPTH	40,000	TOWN TAXABLE VALUE			
	ACRES 0.56		SCHOOL TAXABLE VALUE			
	EAST-0328286 NRTH-1749870		FD028 Norfolk Fire Dist	40,000 TO M		
	DEED BOOK 2005 PG-285		LT022 Norfolk Light	40,000 TO M		
	FULL MARKET VALUE	48,780	WS001 Norfolk Water&Sewer	40,000 TO M		

32.066-2-3.1	17 Morris St			32.066-2-3.1		*****
Bissonette Floyd	210 1 Family Res		VET WAR C 41122	0	7,950	0
Bissonette Mary	Norwood-Norfolk 406201	6,200	VET WAR T 41123	0	0	7,380
PO Box 571	FRNT 175.00 DPTH	53,000	Enhanced S 41834	0	0	0
Norfolk, NY 13667	ACRES 0.94		COUNTY TAXABLE VALUE			53,000
	EAST-0328453 NRTH-1749870		TOWN TAXABLE VALUE			
	DEED BOOK 1083 PG-392		SCHOOL TAXABLE VALUE			
	FULL MARKET VALUE	64,634	FD028 Norfolk Fire Dist	53,000 TO M		
			LT022 Norfolk Light	53,000 TO M		
			WS001 Norfolk Water&Sewer	53,000 TO M		

STATE OF NEW YORK
COUNTY - St Lawrence
TOWN - Norfolk
SWIS - 406289

2 0 1 5 T E N T A T I V E A S S E S S M E N T R O L L
T A X A B L E SECTION OF THE ROLL - 1

PAGE 575
VALUATION DATE-JUL 01, 2014
TAXABLE STATUS DATE-MAR 01, 2015

TAX MAP NUMBER SEQUENCE
UNIFORM PERCENT OF VALUE IS 082.00
UNIFORM PERCENT OF VALUE IS 082.00

TAX MAP PARCEL NUMBER	PROPERTY LOCATION & CLASS	ASSESSMENT	EXEMPTION CODE	COUNTY	TOWN	SCHOOL
CURRENT OWNERS NAME	SCHOOL DISTRICT	LAND	TAX DESCRIPTION	TAXABLE VALUE		
CURRENT OWNERS ADDRESS	PARCEL SIZE/GRID COORD	TOTAL	SPECIAL DISTRICTS	ACCOUNT NO.		
***** 32.066-2-4 *****						
15 Morris St						1- 9- 6
32.066-2-4	210 1 Family Res		Basic Star 41854	0	0	24,600
Skiff Josephine A	Norwood-Norfolk 406201	5,800	COUNTY TAXABLE VALUE		57,900	
15 Morris St	1Ar	57,900	TOWN TAXABLE VALUE		57,900	
Norfolk, NY 13667	FRNT 89.00 DPTH 229.00		SCHOOL TAXABLE VALUE		33,300	
	ACRES 0.45		FD028 Norfolk Fire Dist		57,900	TO M
	EAST-0328573 NRTH-1749857		LT022 Norfolk Light		57,900	TO M
	DEED BOOK 2013 PG-11677		WS001 Norfolk Water&Sewer		57,900	TO M
	FULL MARKET VALUE	70,610				
***** 32.066-2-5 *****						
13,13 1/2 Morris St						1- 23- 6
32.066-2-5	220 2 Family Res		Enhanced S 41834	0	0	53,550
Charland Robert J	Norwood-Norfolk 406201	5,000	COUNTY TAXABLE VALUE		67,200	
15587 Limerick Heights	66x200x74x200 1.5Ar	67,200	TOWN TAXABLE VALUE		67,200	
Dexter, NY 13634	FRNT 66.00 DPTH 200.00		SCHOOL TAXABLE VALUE		13,650	
	ACRES 0.30		FD028 Norfolk Fire Dist		67,200	TO M
	EAST-0328640 NRTH-1749883		LT022 Norfolk Light		67,200	TO M
	DEED BOOK 1095 PG-1120		WS001 Norfolk Water&Sewer		67,200	TO M
	FULL MARKET VALUE	81,951				
***** 32.066-2-6 *****						
11 Morris St						1- 54- 7
32.066-2-6	210 1 Family Res		RPTL466_f 41691	0	2,460	2,460 0
McGrath Thomas P	Norwood-Norfolk 406201	4,700	Basic Star 41854	0	0	24,600
PO Box 186	FRNT 60.00 DPTH 212.00	54,200	COUNTY TAXABLE VALUE		51,740	
Norfolk, NY 13667	ACRES 0.29 BANK8888173		TOWN TAXABLE VALUE		51,740	
	EAST-0328746 NRTH-1749837		SCHOOL TAXABLE VALUE		29,600	
	DEED BOOK 2008 PG-7743		FD028 Norfolk Fire Dist		54,200	TO M
	FULL MARKET VALUE	66,098	LT022 Norfolk Light		54,200	TO M
			WS001 Norfolk Water&Sewer		54,200	TO M
***** 32.066-2-7 *****						
9 Morris St						1- 52- 9
32.066-2-7	210 1 Family Res		Basic Star 41854	0	0	24,600
Dona Amy L	Norwood-Norfolk 406201	4,300	COUNTY TAXABLE VALUE		67,500	
9 Morris St	62x150x62x62x124x212	67,500	TOWN TAXABLE VALUE		67,500	
Norfolk, NY 13667	Old Style		SCHOOL TAXABLE VALUE		42,900	
	FRNT 62.00 DPTH		FD028 Norfolk Fire Dist		67,500	TO M
	ACRES 0.21 BANK8888869		LT022 Norfolk Light		67,500	TO M
	EAST-0328800 NRTH-1749810		WS001 Norfolk Water&Sewer		67,500	TO M
	DEED BOOK 2009 PG-14591					
	FULL MARKET VALUE	82,317				

STATE OF NEW YORK
COUNTY - St Lawrence
TOWN - Norfolk
SWIS - 406289

2 0 1 5 T E N T A T I V E A S S E S S M E N T R O L L
T A X A B L E SECTION OF THE ROLL - 1

PAGE 576
VALUATION DATE-JUL 01, 2014
TAXABLE STATUS DATE-MAR 01, 2015

TAX MAP NUMBER SEQUENCE
UNIFORM PERCENT OF VALUE IS 082.00
UNIFORM PERCENT OF VALUE IS 082.00

TAX MAP PARCEL NUMBER	PROPERTY LOCATION & CLASS	ASSESSMENT	EXEMPTION CODE	COUNTY	TOWN	SCHOOL
CURRENT OWNERS NAME	SCHOOL DISTRICT	LAND	TAX DESCRIPTION	TAXABLE VALUE		ACCOUNT NO.
CURRENT OWNERS ADDRESS	PARCEL SIZE/GRID COORD	TOTAL	SPECIAL DISTRICTS			
***** 32.066-2-8 *****						
7 Morris St						1- 59-10
32.066-2-8	210 1 Family Res		Basic Star 41854	0	0	24,600
Willard Jeremy	Norwood-Norfolk 406201	4,300	COUNTY TAXABLE VALUE		48,600	
Willard Kimberly	FRNT 62.00 DPTH 150.00	48,600	TOWN TAXABLE VALUE		48,600	
7 Morris St	ACRES 0.21 BANK8888830		SCHOOL TAXABLE VALUE		24,000	
Norfolk, NY 13667	EAST-0328873 NRTH-1749843		FD028 Norfolk Fire Dist		48,600	TO M
	DEED BOOK 2007 PG-18981		LT022 Norfolk Light		48,600	TO M
	FULL MARKET VALUE	59,268	WS001 Norfolk Water&Sewer		48,600	TO M
***** 32.066-2-9 *****						
5 Morris St						1- 11- 5
32.066-2-9	210 1 Family Res		VET WAR C 41122	0	9,840	0
Wise Frank D	Norwood-Norfolk 406201	4,300	VET WAR T 41123	0	0	7,380
Wise Nicole R	Old Style	91,000	Basic Star 41854	0	0	24,600
5 Morris St	FRNT 99.00 DPTH 93.00		COUNTY TAXABLE VALUE		81,160	
Norfolk, NY 13667	ACRES 0.21 BANK8888869		TOWN TAXABLE VALUE		83,620	
	EAST-0328953 NRTH-1749850		SCHOOL TAXABLE VALUE		66,400	
	DEED BOOK 2005 PG-16245		FD028 Norfolk Fire Dist		91,000	TO M
	FULL MARKET VALUE	110,976	LT022 Norfolk Light		91,000	TO M
			WS001 Norfolk Water&Sewer		91,000	TO M
***** 32.066-2-11 *****						
8 Hepburn St						1- 12- 3
32.066-2-11	210 1 Family Res		Basic Star 41854	0	0	24,600
Gang Jean M	Norwood-Norfolk 406201	4,400	COUNTY TAXABLE VALUE		44,000	
8 Hepburn St	FRNT 89.00 DPTH 99.00	44,000	TOWN TAXABLE VALUE		44,000	
Norfolk, NY 13667	ACRES 0.22		SCHOOL TAXABLE VALUE		19,400	
	EAST-0328920 NRTH-1749730		FD028 Norfolk Fire Dist		44,000	TO M
	DEED BOOK 2000 PG-5724		LT022 Norfolk Light		44,000	TO M
	FULL MARKET VALUE	53,659	WS001 Norfolk Water&Sewer		44,000	TO M
***** 32.066-2-12 *****						
10 Hepburn St						1- 88-11
32.066-2-12	210 1 Family Res		Enhanced S 41834	0	0	53,550
Paige Paul	Norwood-Norfolk 406201	5,600	COUNTY TAXABLE VALUE		56,700	
Paige Nancy	Beaudette Road	56,700	TOWN TAXABLE VALUE		56,700	
PO Box 304	Old Style		SCHOOL TAXABLE VALUE		3,150	
Norfolk, NY 13667	FRNT 99.00 DPTH 165.00		FD028 Norfolk Fire Dist		56,700	TO M
	ACRES 0.37		LT022 Norfolk Light		56,700	TO M
	EAST-0328913 NRTH-1749590		WS001 Norfolk Water&Sewer		56,700	TO M
	DEED BOOK 724 PG-00044					
	FULL MARKET VALUE	69,146				

STATE OF NEW YORK
 COUNTY - St Lawrence
 TOWN - Norfolk
 SWIS - 406289

2 0 1 5 T E N T A T I V E A S S E S S M E N T R O L L

T A X A B L E SECTION OF THE ROLL - 1

VALUATION DATE-JUL 01, 2014

TAXABLE STATUS DATE-MAR 01, 2015

TAX MAP NUMBER SEQUENCE
 UNIFORM PERCENT OF VALUE IS 082.00
 UNIFORM PERCENT OF VALUE IS 082.00

TAX MAP PARCEL NUMBER	PROPERTY LOCATION & CLASS	ASSESSMENT	EXEMPTION CODE	COUNTY	TOWN	SCHOOL
CURRENT OWNERS NAME	SCHOOL DISTRICT	LAND	TAX DESCRIPTION	TAXABLE VALUE		
CURRENT OWNERS ADDRESS	PARCEL SIZE/GRID COORD	TOTAL	SPECIAL DISTRICTS			ACCOUNT NO.

32.066-2-13	2 Clinton St 210 1 Family Res		Enhanced S 41834	0	0	1- 52-10
Burlingame Lucia A	Norwood-Norfolk 406201	5,400	COUNTY TAXABLE VALUE		50,650	50,650
2 Clinton St	FRNT 130.00 DPTH 123.00	50,650	TOWN TAXABLE VALUE		50,650	
Norfolk, NY 13667	ACRES 0.36		SCHOOL TAXABLE VALUE		0	
	EAST-0328786 NRTH-1749610		FD028 Norfolk Fire Dist		50,650	TO M
	DEED BOOK 2008 PG-9258		LT022 Norfolk Light		50,650	TO M
	FULL MARKET VALUE	61,768	WS001 Norfolk Water&Sewer		50,650	TO M

32.066-2-14	4 Clinton St 210 1 Family Res		COUNTY TAXABLE VALUE		38,550	1-80-15
Conrad Rudolf	Norwood-Norfolk 406201	3,600	TOWN TAXABLE VALUE		38,550	
Conrad Lacey C	FRNT 54.00 DPTH 123.00	38,550	SCHOOL TAXABLE VALUE		38,550	
1011 Shawnee Run Apt A	ACRES 0.15 BANK8888830		FD028 Norfolk Fire Dist		38,550	TO M
W Carrollton, OH 45449	EAST-0328706 NRTH-1749603		LT022 Norfolk Light		38,550	TO M
	DEED BOOK 2008 PG-2353		WS001 Norfolk Water&Sewer		38,550	TO M
	FULL MARKET VALUE	47,012				

32.066-2-15	Park St 311 Res vac land		COUNTY TAXABLE VALUE		3,100	1- 52-11
McGrath Thomas P	Norwood-Norfolk 406201	3,100	TOWN TAXABLE VALUE		3,100	
McGrath Tammy Jean	62x184	3,100	SCHOOL TAXABLE VALUE		3,100	
11 Morris St	FRNT 62.00 DPTH 184.00		FD028 Norfolk Fire Dist		3,100	TO M
Norfolk, NY 13667	EAST-0328766 NRTH-1749703		LT022 Norfolk Light		3,100	TO M
	DEED BOOK 1093 PG-855		WS001 Norfolk Water&Sewer		3,100	TO M
	FULL MARKET VALUE	3,780				

32.066-2-16	2 Park St 210 1 Family Res		Basic Star 41854	0	0	1- 31-10
Bissonette Brandy L	Norwood-Norfolk 406201	4,600	COUNTY TAXABLE VALUE		50,000	0 24,600
2 Park St	FRNT 85.00 DPTH 117.00	50,000	TOWN TAXABLE VALUE		50,000	
Norfolk, NY 13667	ACRES 0.23 BANK8888869		SCHOOL TAXABLE VALUE		25,400	
	EAST-0328573 NRTH-1749723		FD028 Norfolk Fire Dist		50,000	TO M
	DEED BOOK 2006 PG-13602		LT022 Norfolk Light		50,000	TO M
	FULL MARKET VALUE	60,976	WS001 Norfolk Water&Sewer		50,000	TO M

32.066-2-18.1	7 Hutchins St 210 1 Family Res		VET COM C 41132	0	16,400	1- 80- 7
Molnar George M (LU)	Norwood-Norfolk 406201	6,200	VET COM T 41133	0	0	0 12,300
Molnar Iva Jean (LU)	Also see 963/796	66,600	Enhanced S 41834	0	0	0 53,550
% Jill Garner	FRNT 100.00 DPTH 309.00		COUNTY TAXABLE VALUE		50,200	
417 Hendon Row Way	ACRES 0.94		TOWN TAXABLE VALUE		54,300	
Fort Mill, SC 29715	EAST-0328199 NRTH-1749703		SCHOOL TAXABLE VALUE		13,050	
	DEED BOOK 2004 PG-7235		FD028 Norfolk Fire Dist		66,600	TO M
	FULL MARKET VALUE	81,220	LT022 Norfolk Light		66,600	TO M
			WS001 Norfolk Water&Sewer		66,600	TO M

STATE OF NEW YORK
COUNTY - St Lawrence
TOWN - Norfolk
SWIS - 406289

2 0 1 5 T E N T A T I V E A S S E S S M E N T R O L L
T A X A B L E SECTION OF THE ROLL - 1

PAGE 578
VALUATION DATE-JUL 01, 2014
TAXABLE STATUS DATE-MAR 01, 2015

TAX MAP NUMBER SEQUENCE
UNIFORM PERCENT OF VALUE IS 082.00
UNIFORM PERCENT OF VALUE IS 082.00

TAX MAP PARCEL NUMBER	PROPERTY LOCATION & CLASS	ASSESSMENT	EXEMPTION CODE	COUNTY	TOWN	SCHOOL
CURRENT OWNERS NAME	SCHOOL DISTRICT	LAND	TAX DESCRIPTION	TAXABLE VALUE		
CURRENT OWNERS ADDRESS	PARCEL SIZE/GRID COORD	TOTAL	SPECIAL DISTRICTS	ACCOUNT NO.		
***** 32.066-3-1 *****						
9 Clinton St					1-	40- 3
32.066-3-1	210 1 Family Res		Vet Eligib 41101	0	41,646	41,646 0
Fiacco Louis M (LU)	Norwood-Norfolk 406201	6,900	Enhanced S 41834	0	0	0 53,550
9 Clinton St	FRNT 123.00 DPTH 198.00	55,000	COUNTY TAXABLE VALUE		13,354	
Norfolk, NY 13667	ACRES 0.70		TOWN TAXABLE VALUE		13,354	
	EAST-0328105 NRTH-1749507		SCHOOL TAXABLE VALUE		1,450	
	DEED BOOK 2012 PG-11615		FD028 Norfolk Fire Dist		55,000	TO M
	FULL MARKET VALUE	67,073	LT022 Norfolk Light		55,000	TO M
			WS001 Norfolk Water&Sewer		55,000	TO M
***** 32.066-3-5 *****						
12 Hepburn St					1-	40- 5
32.066-3-5	210 1 Family Res		Enhanced S 41834	0	0	0 53,550
Firman Dehn W (LU)	Norwood-Norfolk 406201	4,800	COUNTY TAXABLE VALUE		65,200	
% Robert Firman	FRNT 75.00 DPTH 140.00	65,200	TOWN TAXABLE VALUE		65,200	
PO Box 461	ACRES 0.24		SCHOOL TAXABLE VALUE		11,650	
Norfolk, NY 13667	EAST-0328853 NRTH-1749403		FD028 Norfolk Fire Dist		65,200	TO M
	DEED BOOK 2010 PG-9612		LT022 Norfolk Light		65,200	TO M
	FULL MARKET VALUE	79,512	WS001 Norfolk Water&Sewer		65,200	TO M
***** 32.066-3-6 *****						
14 Hepburn St					1-	46-15
32.066-3-6	210 1 Family Res		VET COM C 41132	0	9,050	0 0
Grady Dorothy (LU)	Norwood-Norfolk 406201	4,800	VET COM T 41133	0	0	9,050 0
PO Box 88	FRNT 75.00 DPTH 140.00	36,200	Enhanced S 41834	0	0	0 36,200
Norfolk, NY 13667	ACRES 0.24		COUNTY TAXABLE VALUE		27,150	
	EAST-0328827 NRTH-1749323		TOWN TAXABLE VALUE		27,150	
	DEED BOOK 2005 PG-12816		SCHOOL TAXABLE VALUE		0	
	FULL MARKET VALUE	44,146	FD028 Norfolk Fire Dist		36,200	TO M
			LT022 Norfolk Light		36,200	TO M
			WS001 Norfolk Water&Sewer		36,200	TO M
***** 32.066-3-7 *****						
16 Hepburn St					1-	46-14
32.066-3-7	210 1 Family Res		Basic Star 41854	0	0	0 24,600
Parmeter John E	Norwood-Norfolk 406201	4,800	COUNTY TAXABLE VALUE		49,200	
Parmeter Laurie	FRNT 75.00 DPTH 140.00	49,200	TOWN TAXABLE VALUE		49,200	
16 Hepburn St	ACRES 0.24		SCHOOL TAXABLE VALUE		24,600	
Norfolk, NY 13667	EAST-0328813 NRTH-1749257		FD028 Norfolk Fire Dist		49,200	TO M
	DEED BOOK 1074 PG-167		LT022 Norfolk Light		49,200	TO M
	FULL MARKET VALUE	60,000	WS001 Norfolk Water&Sewer		49,200	TO M
***** 32.066-3-8 *****						
18 Hepburn St						
32.066-3-8	210 1 Family Res		COUNTY TAXABLE VALUE		49,100	
Seguin Rick	Norwood-Norfolk 406201	4,200	TOWN TAXABLE VALUE		49,100	
1378 State Highway 11C	FRNT 60.00 DPTH 140.00	49,100	SCHOOL TAXABLE VALUE		49,100	
Brasher Falls, NY 13613	ACRES 0.19		FD028 Norfolk Fire Dist		49,100	TO M
	EAST-0328800 NRTH-1749190		LT022 Norfolk Light		49,100	TO M
	DEED BOOK 2014 PG-16445		WS001 Norfolk Water&Sewer		49,100	TO M
	FULL MARKET VALUE	59,878				

STATE OF NEW YORK
COUNTY - St Lawrence
TOWN - Norfolk
SWIS - 406289

2 0 1 5 T E N T A T I V E A S S E S S M E N T R O L L
T A X A B L E SECTION OF THE ROLL - 1

PAGE 579
VALUATION DATE-JUL 01, 2014
TAXABLE STATUS DATE-MAR 01, 2015

TAX MAP NUMBER SEQUENCE
UNIFORM PERCENT OF VALUE IS 082.00
UNIFORM PERCENT OF VALUE IS 082.00

TAX MAP PARCEL NUMBER	PROPERTY LOCATION & CLASS	ASSESSMENT	EXEMPTION CODE	COUNTY	TOWN	SCHOOL
CURRENT OWNERS NAME	SCHOOL DISTRICT	LAND	TAX DESCRIPTION	TAXABLE VALUE		
CURRENT OWNERS ADDRESS	PARCEL SIZE/GRID COORD	TOTAL	SPECIAL DISTRICTS	ACCOUNT NO.		

32.066-3-9.11	20 Hepburn St			32.066-3-9.11		*****
Dean Megan	210 1 Family Res		Basic Star 41854	0	0	1- 86-13.1
20 Hepburn St	Norwood-Norfolk 406201	6,000	COUNTY TAXABLE VALUE		41,900	24,600
Norfolk, NY 13667	Also Deed 762/360	41,900	TOWN TAXABLE VALUE		41,900	
	FRNT 157.00 DPTH 140.00		SCHOOL TAXABLE VALUE		17,300	
	ACRES 0.50 BANK8888830		FD028 Norfolk Fire Dist		41,900	TO M
	EAST-0328773 NRTH-1749083		LT022 Norfolk Light		41,900	TO M
	DEED BOOK 2011 PG-7262		WS001 Norfolk Water&Sewer		41,900	TO M
	FULL MARKET VALUE	51,098				

32.066-3-11	22 Hepburn St			32.066-3-11		*****
Sova Tamara	210 1 Family Res		Basic Star 41854	0	0	1- 21- 7
22 Hepburn St	Norwood-Norfolk 406201	5,100	COUNTY TAXABLE VALUE		24,800	24,600
Norfolk, NY 13667	Life Use To Beatrice Carr	24,800	TOWN TAXABLE VALUE		24,800	
	FRNT 90.00 DPTH 140.00		SCHOOL TAXABLE VALUE		200	
	ACRES 0.28		FD028 Norfolk Fire Dist		24,800	TO M
	EAST-0328760 NRTH-1748970		LT022 Norfolk Light		24,800	TO M
	DEED BOOK 2007 PG-21017		WS001 Norfolk Water&Sewer		24,800	TO M
	FULL MARKET VALUE	30,244				

32.066-3-12	24 Hepburn St			32.066-3-12		*****
Michaud John	270 Mfg housing		Basic Star 41854	0	0	1- 78-15
Michaud Joann	Norwood-Norfolk 406201	4,200	COUNTY TAXABLE VALUE		25,000	24,600
24 Hepburn St	Trailer	25,000	TOWN TAXABLE VALUE		25,000	
Norfolk, NY 13667	FRNT 60.00 DPTH 140.00		SCHOOL TAXABLE VALUE		400	
	EAST-0328733 NRTH-1748903		FD028 Norfolk Fire Dist		25,000	TO M
	DEED BOOK 868 PG-00107		LT022 Norfolk Light		25,000	TO M
	FULL MARKET VALUE	30,488	WS001 Norfolk Water&Sewer		25,000	TO M

32.066-3-14.1	11,13 Hutchins St			32.066-3-14.1		*****
Bombard Ronald (LU)	210 1 Family Res		VET WAR C 41122	0	9,840	1-109- 9.2
Bombard Rose Marie (LU)	Norwood-Norfolk 406201	6,300	VET WAR T 41123	0	0	0
PO Box 213	261x237x261x192	88,200	Enhanced S 41834	0	0	0
Norfolk, NY 13667	ACRES 1.20		COUNTY TAXABLE VALUE		78,360	53,550
	EAST-0328105 NRTH-1749257		TOWN TAXABLE VALUE		80,820	
	DEED BOOK 2000 PG-11457		SCHOOL TAXABLE VALUE		34,650	
	FULL MARKET VALUE	107,561	FD028 Norfolk Fire Dist		88,200	TO M
			LT022 Norfolk Light		88,200	TO M
			WS001 Norfolk Water&Sewer		88,200	TO M

STATE OF NEW YORK
 COUNTY - St Lawrence
 TOWN - Norfolk
 SWIS - 406289

2 0 1 5 T E N T A T I V E A S S E S S M E N T R O L L
 T A X A B L E SECTION OF THE ROLL - 1

PAGE 580
 VALUATION DATE-JUL 01, 2014
 TAXABLE STATUS DATE-MAR 01, 2015

TAX MAP NUMBER SEQUENCE
 UNIFORM PERCENT OF VALUE IS 082.00
 UNIFORM PERCENT OF VALUE IS 082.00

TAX MAP PARCEL NUMBER	PROPERTY LOCATION & CLASS	ASSESSMENT	EXEMPTION CODE	COUNTY	TOWN	SCHOOL
CURRENT OWNERS NAME	SCHOOL DISTRICT	LAND	TAX DESCRIPTION	TAXABLE VALUE		
CURRENT OWNERS ADDRESS	PARCEL SIZE/GRID COORD	TOTAL	SPECIAL DISTRICTS	ACCOUNT NO.		

32.066-4-4.1	13 Hepburn St 612 School		COUNTY TAXABLE VALUE	58,200		8-138- 3
Colbert Donald Judson II	Norwood-Norfolk 406201	17,400	TOWN TAXABLE VALUE	58,200		
32 S Main St Ste 1	Sub Lots 1-10 Blk 18	58,200	SCHOOL TAXABLE VALUE	58,200		
Norwood, NY 13668-1120	ACRES 3.70		FD028 Norfolk Fire Dist	58,200 TO M		
	EAST-0329174 NRTH-1749157		LT022 Norfolk Light	58,200 TO M		
	DEED BOOK 2008 PG-10789		WS001 Norfolk Water&Sewer	58,200 TO M		
	FULL MARKET VALUE	70,976				

32.066-4-4.2	Hepburn St 311 Res vac land		COUNTY TAXABLE VALUE	3,800		
Pearson Sean M	Norwood-Norfolk 406201	3,800	TOWN TAXABLE VALUE	3,800		
17 Hepburn St	FRNT 85.00 DPTH 203.00	3,800	SCHOOL TAXABLE VALUE	3,800		
Norfolk, NY 13667	ACRES 0.42 BANK8888150		FD028 Norfolk Fire Dist	3,800 TO M		
	EAST-0329008 NRTH-1749046		LT022 Norfolk Light	3,800 TO M		
	DEED BOOK 2012 PG-13947					
	FULL MARKET VALUE	4,634				

32.066-4-5	10 Crabb St 270 Mfg housing		Basic Star 41854	0	0	1- 16-13 15,400
Monroe Scott (LC)	Norwood-Norfolk 406201	5,700	COUNTY TAXABLE VALUE	15,400		
10 Crabb St	FRNT 83.00 DPTH 250.00	15,400	TOWN TAXABLE VALUE	15,400		
Norfolk, NY 13667	ACRES 0.47		SCHOOL TAXABLE VALUE	0		
	EAST-0329241 NRTH-1748917		FD028 Norfolk Fire Dist	15,400 TO M		
	DEED BOOK 2010 PG-11889		LT022 Norfolk Light	15,400 TO M		
	FULL MARKET VALUE	18,780	WS001 Norfolk Water&Sewer	15,400 TO M		

32.066-4-6	12 Crabb St 270 Mfg housing		COUNTY TAXABLE VALUE	18,100		1- 65- 8
LeValley Elizabeth (LC)	Norwood-Norfolk 406201	5,500	TOWN TAXABLE VALUE	18,100		
502 River Rd	FRNT 83.00 DPTH 186.00	18,100	SCHOOL TAXABLE VALUE	18,100		
Norfolk, NY 13667	ACRES 0.35		FD028 Norfolk Fire Dist	18,100 TO M		
	EAST-0329247 NRTH-1748817		LT022 Norfolk Light	18,100 TO M		
	DEED BOOK 2010 PG-6547		WS001 Norfolk Water&Sewer	18,100 TO M		
	FULL MARKET VALUE	22,073				

32.066-4-7	14 Crabb St 210 1 Family Res		Basic Star 41854	0	0	1-128-11 24,600
Smithers Bryan D	Norwood-Norfolk 406201	5,500	COUNTY TAXABLE VALUE	64,500		
Smithers Matthew T	FRNT 83.00 DPTH 185.00	64,500	TOWN TAXABLE VALUE	64,500		
21 State St	ACRES 0.35		SCHOOL TAXABLE VALUE	39,900		
Heuvelton, NY 13654	EAST-0329227 NRTH-1748730		FD028 Norfolk Fire Dist	64,500 TO M		
	DEED BOOK 2013 PG-6479		LT022 Norfolk Light	64,500 TO M		
	FULL MARKET VALUE	78,659	WS001 Norfolk Water&Sewer	64,500 TO M		

STATE OF NEW YORK
COUNTY - St Lawrence
TOWN - Norfolk
SWIS - 406289

2 0 1 5 T E N T A T I V E A S S E S S M E N T R O L L
T A X A B L E SECTION OF THE ROLL - 1

PAGE 581
VALUATION DATE-JUL 01, 2014
TAXABLE STATUS DATE-MAR 01, 2015

TAX MAP NUMBER SEQUENCE
UNIFORM PERCENT OF VALUE IS 082.00
UNIFORM PERCENT OF VALUE IS 082.00

TAX MAP PARCEL NUMBER	PROPERTY LOCATION & CLASS	ASSESSMENT	EXEMPTION CODE	COUNTY	TOWN	SCHOOL
CURRENT OWNERS NAME	SCHOOL DISTRICT	LAND	TAX DESCRIPTION	TAXABLE VALUE		
CURRENT OWNERS ADDRESS	PARCEL SIZE/GRID COORD	TOTAL	SPECIAL DISTRICTS	ACCOUNT NO.		
***** 32.066-4-8 *****						
16 Crabb St						1- 64-14
32.066-4-8	210 1 Family Res		Basic Star 41854	0	0	24,600
Williams Wanda Baynes	Norwood-Norfolk 406201	5,300	COUNTY TAXABLE VALUE		39,100	
16 Crabb St	FRNT 75.00 DPTH 185.00	39,100	TOWN TAXABLE VALUE		39,100	
Norfolk, NY 13667	ACRES 0.31		SCHOOL TAXABLE VALUE		14,500	
	EAST-0329194 NRTH-1748677		FD028 Norfolk Fire Dist		39,100	TO M
	DEED BOOK 1033 PG-00977		LT022 Norfolk Light		39,100	TO M
	FULL MARKET VALUE	47,683	WS001 Norfolk Water&Sewer		39,100	TO M
***** 32.066-4-9 *****						
18 Crabb St						1- 12- 1
32.066-4-9	210 1 Family Res		CW_15_VET/ 41161	0	5,325	5,325 0
Baynes Richard	Norwood-Norfolk 406201	5,600	Enhanced S 41834	0	0	35,500
Baynes Beverly	FRNT 89.00 DPTH 185.00	35,500	COUNTY TAXABLE VALUE		30,175	
18 Crabb St	ACRES 0.37		TOWN TAXABLE VALUE		30,175	
Norfolk, NY 13667	EAST-0329200 NRTH-1748583		SCHOOL TAXABLE VALUE		0	
	DEED BOOK 729 PG-00591		FD028 Norfolk Fire Dist		35,500	TO M
	FULL MARKET VALUE	43,293	LT022 Norfolk Light		35,500	TO M
			WS001 Norfolk Water&Sewer		35,500	TO M
***** 32.066-4-10 *****						
20 Crabb St						1- 30-13
32.066-4-10	210 1 Family Res		RPTL466_f 41691	0	2,460	2,460 0
Debien Betty A (LU)	Norwood-Norfolk 406201	5,800	Enhanced S 41834	0	0	39,800
20 Crabb St	FRNT 99.00 DPTH 185.00	39,800	COUNTY TAXABLE VALUE		37,340	
Norfolk, NY 13667	ACRES 0.41		TOWN TAXABLE VALUE		37,340	
	EAST-0329187 NRTH-1748483		SCHOOL TAXABLE VALUE		0	
	DEED BOOK 2008 PG-22236		FD028 Norfolk Fire Dist		39,800	TO M
	FULL MARKET VALUE	48,537	LT022 Norfolk Light		39,800	TO M
			WS001 Norfolk Water&Sewer		39,800	TO M
***** 32.066-4-11.1 *****						
Off Hepburn St						1- 91-15
32.066-4-11.1	323 Vacant rural		COUNTY TAXABLE VALUE		4,000	
Pernice Charles A	Norwood-Norfolk 406201	4,000	TOWN TAXABLE VALUE		4,000	
PO Box 48	119x338x122x341	4,000	SCHOOL TAXABLE VALUE		4,000	
Norfolk, NY 13667	ACRES 0.94		FD028 Norfolk Fire Dist		4,000	TO M
	EAST-0329004 NRTH-1748447		LT022 Norfolk Light		4,000	TO M
	DEED BOOK 2011 PG-11478		WS001 Norfolk Water&Sewer		4,000	TO M
	FULL MARKET VALUE	4,878				
***** 32.066-4-11.2 *****						
Hepburn St						
32.066-4-11.2	312 Vac w/imprv		COUNTY TAXABLE VALUE		4,700	
Pernice Charles	Norwood-Norfolk 406201	4,200	TOWN TAXABLE VALUE		4,700	
33 Hepburn St	70x89x192x247x122x	4,700	SCHOOL TAXABLE VALUE		4,700	
Norfolk, NY 13667	149x43x18x110		FD028 Norfolk Fire Dist		4,700	TO M
	FRNT 70.00 DPTH 280.00		LT022 Norfolk Light		4,700	TO M
	ACRES 1.00		WS001 Norfolk Water&Sewer		4,700	TO M
	EAST-0329040 NRTH-1748603					
	DEED BOOK 2011 PG-11478					
	FULL MARKET VALUE	5,732				

STATE OF NEW YORK
COUNTY - St Lawrence
TOWN - Norfolk
SWIS - 406289

2 0 1 5 T E N T A T I V E A S S E S S M E N T R O L L
T A X A B L E SECTION OF THE ROLL - 1

PAGE 582
VALUATION DATE-JUL 01, 2014
TAXABLE STATUS DATE-MAR 01, 2015

TAX MAP NUMBER SEQUENCE
UNIFORM PERCENT OF VALUE IS 082.00
UNIFORM PERCENT OF VALUE IS 082.00

TAX MAP PARCEL NUMBER	PROPERTY LOCATION & CLASS	ASSESSMENT	EXEMPTION CODE	COUNTY	TOWN	SCHOOL
CURRENT OWNERS NAME	SCHOOL DISTRICT	LAND	TAX DESCRIPTION	TAXABLE VALUE		
CURRENT OWNERS ADDRESS	PARCEL SIZE/GRID COORD	TOTAL	SPECIAL DISTRICTS	ACCOUNT NO.		
***** 32.066-4-12 *****						
27 Hepburn St					1- 84- 2	
32.066-4-12	210 1 Family Res		Enhanced S 41834	0	0	53,550
Myers Joseph (LU)	Norwood-Norfolk 406201	5,800	COUNTY TAXABLE VALUE		66,200	
Myers Jean (LU)	FRNT 100.00 DPTH 183.00	66,200	TOWN TAXABLE VALUE		66,200	
27 Hepburn St	ACRES 0.41		SCHOOL TAXABLE VALUE		12,650	
Norfolk, NY 13667	EAST-0328860 NRTH-1748323		FD028 Norfolk Fire Dist		66,200 TO M	
	DEED BOOK 2013 PG-16330		LT022 Norfolk Light		66,200 TO M	
	FULL MARKET VALUE	80,732	WS001 Norfolk Water&Sewer		66,200 TO M	
***** 32.066-4-13 *****						
25 Hepburn St					1- 9- 9	
32.066-4-13	210 1 Family Res		Vet Eligib 41101	0	16,832	16,832
Bailey Joan D (LU)	Norwood-Norfolk 406201	6,100	Enhanced S 41834	0	0	53,550
PO Box 207	FRNT 100.00 DPTH 184.00	61,000	COUNTY TAXABLE VALUE		44,168	
Norfolk, NY 13667	ACRES 0.42		TOWN TAXABLE VALUE		44,168	
	EAST-0328860 NRTH-1748410		SCHOOL TAXABLE VALUE		7,450	
	DEED BOOK 2007 PG-18053		FD028 Norfolk Fire Dist		61,000 TO M	
	FULL MARKET VALUE	74,390	LT022 Norfolk Light		61,000 TO M	
			WS001 Norfolk Water&Sewer		61,000 TO M	
***** 32.066-4-14.1 *****						
23 Hepburn St					1- 41-14	
32.066-4-14.1	210 1 Family Res		Vet Eligib 41101	0	31,641	31,641
Harris Arlene M (LU)	Norwood-Norfolk 406201	7,700	Enhanced S 41834	0	0	53,550
23 Hepburn St	FRNT 205.00 DPTH 183.00	69,900	COUNTY TAXABLE VALUE		38,259	
Norfolk, NY 13667	ACRES 0.87		TOWN TAXABLE VALUE		38,259	
	EAST-0328880 NRTH-1748590		SCHOOL TAXABLE VALUE		16,350	
	DEED BOOK 2011 PG-12124		FD028 Norfolk Fire Dist		69,900 TO M	
	FULL MARKET VALUE	85,244	LT022 Norfolk Light		69,900 TO M	
			WS001 Norfolk Water&Sewer		69,900 TO M	
***** 32.066-4-15.1 *****						
21 Hepburn St					1- 92- 3	
32.066-4-15.1	210 1 Family Res		VET WAR C 41122	0	8,685	0
Pernice Lois R	Norwood-Norfolk 406201	5,300	VET WAR T 41123	0	0	7,380
PO Box 7	Also 1108/711	57,900	Enhanced S 41834	0	0	53,550
Norfolk, NY 13667	Colonial		COUNTY TAXABLE VALUE		49,215	
	FRNT 93.00 DPTH 158.00		TOWN TAXABLE VALUE		50,520	
	ACRES 0.32		SCHOOL TAXABLE VALUE		4,350	
	EAST-0328907 NRTH-1748717		FD028 Norfolk Fire Dist		57,900 TO M	
	DEED BOOK 575 PG-00073		LT022 Norfolk Light		57,900 TO M	
	FULL MARKET VALUE	70,610	WS001 Norfolk Water&Sewer		57,900 TO M	

STATE OF NEW YORK
COUNTY - St Lawrence
TOWN - Norfolk
SWIS - 406289

2 0 1 5 T E N T A T I V E A S S E S S M E N T R O L L
T A X A B L E SECTION OF THE ROLL - 1

PAGE 583
VALUATION DATE-JUL 01, 2014
TAXABLE STATUS DATE-MAR 01, 2015

TAX MAP NUMBER SEQUENCE
UNIFORM PERCENT OF VALUE IS 082.00
UNIFORM PERCENT OF VALUE IS 082.00

TAX MAP PARCEL NUMBER	PROPERTY LOCATION & CLASS	ASSESSMENT	EXEMPTION CODE	COUNTY	TOWN	SCHOOL
CURRENT OWNERS NAME	SCHOOL DISTRICT	LAND	TAX DESCRIPTION	TAXABLE VALUE		
CURRENT OWNERS ADDRESS	PARCEL SIZE/GRID COORD	TOTAL	SPECIAL DISTRICTS	ACCOUNT NO.		
***** 32.066-4-16.1 *****						
17 Hepburn St						1- 91-14.1
32.066-4-16.1	210 1 Family Res		Basic Star 41854	0	0	24,600
Pearson Sean M	Norwood-Norfolk 406201	6,100	COUNTY TAXABLE VALUE		55,100	
17 Hepburn St	98x273x83x192x89	55,100	TOWN TAXABLE VALUE		55,100	
Norfolk, NY 13667	FRNT 98.00 DPTH 273.00		SCHOOL TAXABLE VALUE		30,500	
	ACRES 0.57 BANK8888150		FD028 Norfolk Fire Dist		55,100	TO M
	EAST-0329014 NRTH-1748870		LT022 Norfolk Light		55,100	TO M
	DEED BOOK 2012 PG-13947		WS001 Norfolk Water&Sewer		55,100	TO M
	FULL MARKET VALUE	67,195				
***** 32.066-4-17 *****						
Hepburn St						1- 64- 8
32.066-4-17	311 Res vac land		COUNTY TAXABLE VALUE		3,800	
Pearson Sean M	Norwood-Norfolk 406201	3,800	TOWN TAXABLE VALUE		3,800	
17 Hepburn St	FRNT 81.00 DPTH 236.00	3,800	SCHOOL TAXABLE VALUE		3,800	
Norfolk, NY 13667	ACRES 0.43 BANK8888150		FD028 Norfolk Fire Dist		3,800	TO M
	EAST-0329007 NRTH-1748937		LT022 Norfolk Light		3,800	TO M
	DEED BOOK 2012 PG-13947		WS001 Norfolk Water&Sewer		3,800	TO M
	FULL MARKET VALUE	4,634				
***** 32.066-5-3 *****						
19 W Main St						1- 33-10
32.066-5-3	210 1 Family Res		Basic Star 41854	0	0	24,600
Hall Kevin	Norwood-Norfolk 406201	5,100	COUNTY TAXABLE VALUE		44,500	
Hall Melissa	66x250x66x258	44,500	TOWN TAXABLE VALUE		44,500	
19 W Main St	FRNT 66.00 DPTH 254.00		SCHOOL TAXABLE VALUE		19,900	
Norfolk, NY 13667	ACRES 0.38		FD028 Norfolk Fire Dist		44,500	TO M
	EAST-0329721 NRTH-1749883		LT022 Norfolk Light		44,500	TO M
	DEED BOOK 2003 PG-9495		WS001 Norfolk Water&Sewer		44,500	TO M
	FULL MARKET VALUE	54,268				
***** 32.066-5-4 *****						
17,17 1/2 W Main St						1- 90-14
32.066-5-4	220 2 Family Res		COUNTY TAXABLE VALUE		35,400	
Castle Richard	Norwood-Norfolk 406201	5,100	TOWN TAXABLE VALUE		35,400	
Castle Anne	66x242x66x250	35,400	SCHOOL TAXABLE VALUE		35,400	
18 E High St	FRNT 66.00 DPTH		FD028 Norfolk Fire Dist		35,400	TO M
Norfolk, NY 13667	ACRES 0.37		LT022 Norfolk Light		35,400	TO M
	EAST-0329775 NRTH-1749850		WS001 Norfolk Water&Sewer		35,400	TO M
	DEED BOOK 1044 PG-00921					
	FULL MARKET VALUE	43,171				
***** 32.066-5-5 *****						
15 W Main St						1- 66-11
32.066-5-5	220 2 Family Res		COUNTY TAXABLE VALUE		35,500	
Hall Terry A	Norwood-Norfolk 406201	4,000	TOWN TAXABLE VALUE		35,500	
Hall Lynne M	66x117x66x120 2 Fam Res	35,500	SCHOOL TAXABLE VALUE		35,500	
19 Henry Rd	FRNT 66.00 DPTH 119.00		FD028 Norfolk Fire Dist		35,500	TO M
Madrid, NY 13660	ACRES 0.17		LT022 Norfolk Light		35,500	TO M
	EAST-0329862 NRTH-1749883		WS001 Norfolk Water&Sewer		35,500	TO M
	DEED BOOK 983 PG-00589					
	FULL MARKET VALUE	43,293				

STATE OF NEW YORK
 COUNTY - St Lawrence
 TOWN - Norfolk
 SWIS - 406289

2 0 1 5 T E N T A T I V E A S S E S S M E N T R O L L
 T A X A B L E SECTION OF THE ROLL - 1

PAGE 584
 VALUATION DATE-JUL 01, 2014
 TAXABLE STATUS DATE-MAR 01, 2015

TAX MAP NUMBER SEQUENCE
 UNIFORM PERCENT OF VALUE IS 082.00
 UNIFORM PERCENT OF VALUE IS 082.00

TAX MAP PARCEL NUMBER	PROPERTY LOCATION & CLASS	ASSESSMENT	EXEMPTION CODE	COUNTY	TOWN	SCHOOL
CURRENT OWNERS NAME	SCHOOL DISTRICT	LAND	TAX DESCRIPTION	TAXABLE VALUE		ACCOUNT NO.
CURRENT OWNERS ADDRESS	PARCEL SIZE/GRID COORD	TOTAL	SPECIAL DISTRICTS			

32.066-5-6	15 1/2 W Main St			32.066-5-6		1- 66-10
Hall Terry A	210 1 Family Res		COUNTY TAXABLE VALUE	13,350		
Hall Lynne M	Norwood-Norfolk 406201	4,100	TOWN TAXABLE VALUE	13,350		
19 Henry Rd	66x122x66x117 Cottage	13,350	SCHOOL TAXABLE VALUE	13,350		
Madrid, NY 13660	FRNT 66.00 DPTH 120.00		FD028 Norfolk Fire Dist	13,350 TO M		
	ACRES 0.17		LT022 Norfolk Light	13,350 TO M		
	EAST-0329808 NRTH-1749770		WS001 Norfolk Water&Sewer	13,350 TO M		
	DEED BOOK 983 PG-00589					
	FULL MARKET VALUE	16,280				

32.066-5-7	13 W Main St			32.066-5-7		1- 60-15
Kaiser Frank W	220 2 Family Res		COUNTY TAXABLE VALUE	62,100		
PO Box 146	Norwood-Norfolk 406201	6,100	TOWN TAXABLE VALUE	62,100		
Norfolk, NY 13667	99x225x99x235	62,100	SCHOOL TAXABLE VALUE	62,100		
	FRNT 99.00 DPTH 230.00		FD028 Norfolk Fire Dist	62,100 TO M		
	ACRES 0.52		LT022 Norfolk Light	62,100 TO M		
	EAST-0329895 NRTH-1749777		WS001 Norfolk Water&Sewer	62,100 TO M		
	DEED BOOK 1092 PG-818					
	FULL MARKET VALUE	75,732				

32.066-5-8	4 Wheeler Dr			32.066-5-8		1-116- 3
Root Janet	210 1 Family Res		Basic Star 41854	0	0	24,600
PO Box 494	Norwood-Norfolk 406201	6,300	COUNTY TAXABLE VALUE	42,600		
Norfolk, NY 13667	ACRES 1.20	42,600	TOWN TAXABLE VALUE	42,600		
	EAST-0329795 NRTH-1749423		SCHOOL TAXABLE VALUE	18,000		
	DEED BOOK 2008 PG-17187		FD028 Norfolk Fire Dist	42,600 TO M		
	FULL MARKET VALUE	51,951	LT022 Norfolk Light	42,600 TO M		
			WS001 Norfolk Water&Sewer	42,600 TO M		

32.066-5-9	1 Sedwick St			32.066-5-9		1- 52- 3
Martin Richard A	210 1 Family Res		Basic Star 41854	0	0	24,600
1 Sedwick St	Norwood-Norfolk 406201	3,800	COUNTY TAXABLE VALUE	28,100		
Norfolk, NY 13667	FRNT 59.00 DPTH 122.00	28,100	TOWN TAXABLE VALUE	28,100		
	ACRES 0.16		SCHOOL TAXABLE VALUE	3,500		
	EAST-0329942 NRTH-1749490		FD028 Norfolk Fire Dist	28,100 TO M		
	DEED BOOK 2012 PG-857		LT022 Norfolk Light	28,100 TO M		
	FULL MARKET VALUE	34,268	WS001 Norfolk Water&Sewer	28,100 TO M		

32.066-5-10	Wheeler Dr			32.066-5-10		1-116- 5
Tooley Roger B	312 Vac w/imprv		COUNTY TAXABLE VALUE	3,400		
1413 Middletree Rd	Norwood-Norfolk 406201	3,200	TOWN TAXABLE VALUE	3,400		
Joliet, IL 60433	FRNT 110.00 DPTH 100.00	3,400	SCHOOL TAXABLE VALUE	3,400		
	ACRES 0.23		FD028 Norfolk Fire Dist	3,400 TO M		
	EAST-0329928 NRTH-1749350		LT022 Norfolk Light	3,400 TO M		
	DEED BOOK 863 PG-00182		WS001 Norfolk Water&Sewer	3,400 TO M		
	FULL MARKET VALUE	4,146				

STATE OF NEW YORK
 COUNTY - St Lawrence
 TOWN - Norfolk
 SWIS - 406289

2 0 1 5 T E N T A T I V E A S S E S S M E N T R O L L
 T A X A B L E SECTION OF THE ROLL - 1

PAGE 585
 VALUATION DATE-JUL 01, 2014
 TAXABLE STATUS DATE-MAR 01, 2015

TAX MAP NUMBER SEQUENCE
 UNIFORM PERCENT OF VALUE IS 082.00
 UNIFORM PERCENT OF VALUE IS 082.00

TAX MAP PARCEL NUMBER	PROPERTY LOCATION & CLASS	ASSESSMENT	EXEMPTION CODE	COUNTY	TOWN	SCHOOL
CURRENT OWNERS NAME	SCHOOL DISTRICT	LAND	TAX DESCRIPTION	TAXABLE VALUE		
CURRENT OWNERS ADDRESS	PARCEL SIZE/GRID COORD	TOTAL	SPECIAL DISTRICTS	ACCOUNT NO.		

32.066-5-12	10 Wheeler Dr 270 Mfg housing		Basic Star 41854	0	0	1- 33- 8 18,000
Richards Michelle M	Norwood-Norfolk 406201	6,300	COUNTY TAXABLE VALUE		18,000	
10 Wheeler Dr	104x100x20x225x90x322	18,000	TOWN TAXABLE VALUE		18,000	
Norfolk, NY 13667-4105	FRNT 104.00 DPTH 324.00		SCHOOL TAXABLE VALUE		0	
	ACRES 0.76		FD028 Norfolk Fire Dist		18,000	TO M
	EAST-0329768 NRTH-1749137		LT022 Norfolk Light		18,000	TO M
	DEED BOOK 2012 PG-11361		WS001 Norfolk Water&Sewer		18,000	TO M
	FULL MARKET VALUE	21,951				

32.066-5-13	12 Wheeler Dr 210 1 Family Res		Basic Star 41854	0	0	1- 74- 2 24,600
Hasenauer Mark E	Norwood-Norfolk 406201	6,400	COUNTY TAXABLE VALUE		53,300	
Hasenauer Kathy E	107x368x47x50x60x322	53,300	TOWN TAXABLE VALUE		53,300	
12 Wheeler Dr	FRNT 107.00 DPTH		SCHOOL TAXABLE VALUE		28,700	
Norfolk, NY 13667	ACRES 0.83 BANK8888830		FD028 Norfolk Fire Dist		53,300	TO M
	EAST-0329728 NRTH-1749037		LT022 Norfolk Light		53,300	TO M
	DEED BOOK 1045 PG-00980		WS001 Norfolk Water&Sewer		53,300	TO M
	FULL MARKET VALUE	65,000				

32.066-5-14.1	16 Wheeler Dr 210 1 Family Res		VET WAR C 41122	0	9,420	1- 16- 7 0
Bond Wayne H	Norwood-Norfolk 406201	8,400	VET WAR T 41123	0	0	7,380 0
Bond Twila	107x365x107x368 Residence	62,800	Enhanced S 41834	0	0	0 53,550
16 Wheeler Dr	FRNT 216.00 DPTH 365.00		COUNTY TAXABLE VALUE		53,380	
Norfolk, NY 13667-4105	EAST-0329687 NRTH-1748888		TOWN TAXABLE VALUE		55,420	
	DEED BOOK 855 PG-381		SCHOOL TAXABLE VALUE		9,250	
	FULL MARKET VALUE	76,585	FD028 Norfolk Fire Dist		62,800	TO M
			LT022 Norfolk Light		62,800	TO M
			WS001 Norfolk Water&Sewer		62,800	TO M

32.066-5-17	23 Crabb St 210 1 Family Res		COUNTY TAXABLE VALUE		54,300	1- 26- 8
Piche Cathy Crabb	Norwood-Norfolk 406201	6,900	TOWN TAXABLE VALUE		54,300	
212 Proctor Ave	2 Ar	54,300	SCHOOL TAXABLE VALUE		54,300	
Ogdensburg, NY 13669	ACRES 2.90		FD028 Norfolk Fire Dist		54,300	TO M
	EAST-0329367 NRTH-1748270		LT022 Norfolk Light		54,300	TO M
	DEED BOOK 962 PG-686		WS001 Norfolk Water&Sewer		54,300	TO M
	FULL MARKET VALUE	66,220				

STATE OF NEW YORK
COUNTY - St Lawrence
TOWN - Norfolk
SWIS - 406289

2 0 1 5 T E N T A T I V E A S S E S S M E N T R O L L
T A X A B L E SECTION OF THE ROLL - 1

PAGE 586
VALUATION DATE-JUL 01, 2014
TAXABLE STATUS DATE-MAR 01, 2015

TAX MAP NUMBER SEQUENCE
UNIFORM PERCENT OF VALUE IS 082.00
UNIFORM PERCENT OF VALUE IS 082.00

TAX MAP PARCEL NUMBER	PROPERTY LOCATION & CLASS	ASSESSMENT	EXEMPTION CODE	COUNTY	TOWN	SCHOOL
CURRENT OWNERS NAME	SCHOOL DISTRICT	LAND	TAX DESCRIPTION	TAXABLE VALUE		
CURRENT OWNERS ADDRESS	PARCEL SIZE/GRID COORD	TOTAL	SPECIAL DISTRICTS	ACCOUNT NO.		

32.066-5-18	19 Crabb St			32.066-5-18	1- 65- 2	
Canovic Safet	210 1 Family Res		Basic Star 41854	0	0	24,600
Canovic Krystal	Norwood-Norfolk 406201	5,300	COUNTY TAXABLE VALUE	70,000		
19 Crabb St	FRNT 162.00 DPTH 100.00	70,000	TOWN TAXABLE VALUE	70,000		
Norfolk, NY 13667	ACRES 0.37		SCHOOL TAXABLE VALUE	45,400		
	EAST-0329454 NRTH-1748897		FD028 Norfolk Fire Dist	70,000	TO M	
	DEED BOOK 2011 PG-5431		LT022 Norfolk Light	70,000	TO M	
	FULL MARKET VALUE	85,366	WS001 Norfolk Water&Sewer	70,000	TO M	

32.066-5-19	17 Crabb St			32.066-5-19	1- 71-14	
Bombard Betty J	210 1 Family Res		VET COM C 41132	0	11,250	0
Emlaw Leland	Norwood-Norfolk 406201	4,500	VET COM T 41133	0	0	11,250
PO Box 545	FRNT 100.00 DPTH 100.00	45,000	Enhanced S 41834	0	0	45,000
Norfolk, NY 13667	ACRES 0.22		COUNTY TAXABLE VALUE	33,750		
	EAST-0329468 NRTH-1749010		TOWN TAXABLE VALUE	33,750		
	DEED BOOK 2000 PG-11993		SCHOOL TAXABLE VALUE	0		
	FULL MARKET VALUE	54,878	FD028 Norfolk Fire Dist	45,000	TO M	
			LT022 Norfolk Light	45,000	TO M	
			WS001 Norfolk Water&Sewer	45,000	TO M	

32.066-5-20	15 Crabb St			32.066-5-20	1- 16-15	
Ellis William (LC)	210 1 Family Res		Basic Star 41854	0	0	24,600
Tuper Elizabeth (LC)	Norwood-Norfolk 406201	6,300	COUNTY TAXABLE VALUE	32,500		
15 Crabb St	FRNT 150.00 DPTH 150.00	32,500	TOWN TAXABLE VALUE	32,500		
Norfolk, NY 13667	EAST-0329521 NRTH-1749130		SCHOOL TAXABLE VALUE	7,900		
	DEED BOOK 2000 PG-14351		FD028 Norfolk Fire Dist	32,500	TO M	
	FULL MARKET VALUE	39,634	LT022 Norfolk Light	32,500	TO M	
			WS001 Norfolk Water&Sewer	32,500	TO M	

32.066-5-21	9 Crabb St			32.066-5-21	1- 81- 2	
Molnar Peter P (LU)	210 1 Family Res		VET WAR C 41122	0	8,145	0
9 Crabb St	Norwood-Norfolk 406201	6,100	VET WAR T 41123	0	0	7,380
Norfolk, NY 13667	ACRES 0.79	54,300	Enhanced S 41834	0	0	53,550
	EAST-0329588 NRTH-1749257		COUNTY TAXABLE VALUE	46,155		
	DEED BOOK 2012 PG-8733		TOWN TAXABLE VALUE	46,920		
	FULL MARKET VALUE	66,220	SCHOOL TAXABLE VALUE	750		
			FD028 Norfolk Fire Dist	54,300	TO M	
			LT022 Norfolk Light	54,300	TO M	
			WS001 Norfolk Water&Sewer	54,300	TO M	

STATE OF NEW YORK
COUNTY - St Lawrence
TOWN - Norfolk
SWIS - 406289

2 0 1 5 T E N T A T I V E A S S E S S M E N T R O L L

T A X A B L E SECTION OF THE ROLL - 1

VALUATION DATE-JUL 01, 2014

TAXABLE STATUS DATE-MAR 01, 2015

TAX MAP NUMBER SEQUENCE
UNIFORM PERCENT OF VALUE IS 082.00
UNIFORM PERCENT OF VALUE IS 082.00

TAX MAP PARCEL NUMBER	PROPERTY LOCATION & CLASS	ASSESSMENT	EXEMPTION CODE	COUNTY	TOWN	SCHOOL
CURRENT OWNERS NAME	SCHOOL DISTRICT	LAND	TAX DESCRIPTION	TAXABLE VALUE		
CURRENT OWNERS ADDRESS	PARCEL SIZE/GRID COORD	TOTAL	SPECIAL DISTRICTS	ACCOUNT NO.		

32.066-5-22	7 Crabb St 210 1 Family Res		Basic Star 41854	0	0	0
Paige Vickie L	Norwood-Norfolk 406201	4,900	COUNTY TAXABLE VALUE		47,400	24,600
7 Crabb St	Life Use-Julius Papp Jr	47,400	TOWN TAXABLE VALUE		47,400	
Norfolk, NY 13667	Sold-Julius Papp Iii&etal		SCHOOL TAXABLE VALUE		22,800	
	110x1332x65x45x135x160		FD028 Norfolk Fire Dist		47,400	TO M
	FRNT 115.00 DPTH 160.00		LT022 Norfolk Light		47,400	TO M
	EAST-0329566 NRTH-1749488		WS001 Norfolk Water&Sewer		47,400	TO M
	DEED BOOK 2014 PG-7034					
	FULL MARKET VALUE	57,805				

32.066-5-23	3 Crabb St 210 1 Family Res		Basic Star 41854	0	0	0
Roy Bruce A	Norwood-Norfolk 406201	6,700	COUNTY TAXABLE VALUE		33,100	24,600
3 Crabb St	132x205x132x203	33,100	TOWN TAXABLE VALUE		33,100	
Norfolk, NY 13667	FRNT 203.00 DPTH 132.00		SCHOOL TAXABLE VALUE		8,500	
	ACRES 0.60 BANK8888870		FD028 Norfolk Fire Dist		33,100	TO M
	EAST-0329561 NRTH-1749650		LT022 Norfolk Light		33,100	TO M
	DEED BOOK 2007 PG-17843		WS001 Norfolk Water&Sewer		33,100	TO M
	FULL MARKET VALUE	40,366				

32.066-5-30.1	7 W Main St 210 1 Family Res		Aged - All 41800	0	15,250	15,250
Darabon Ethel	Norwood-Norfolk 406201	4,800	Enhanced S 41834	0	0	15,250
7 W Main St	FRNT 92.00 DPTH 117.00	30,500	COUNTY TAXABLE VALUE		15,250	
Norfolk, NY 13667	EAST-0330145 NRTH-1749716		TOWN TAXABLE VALUE		15,250	
	DEED BOOK 788 PG-00536		SCHOOL TAXABLE VALUE		0	
	FULL MARKET VALUE	37,195	FD028 Norfolk Fire Dist		30,500	TO M
			LT022 Norfolk Light		30,500	TO M
			WS001 Norfolk Water&Sewer		30,500	TO M

32.066-6-1	19 Hutchins St 210 1 Family Res		Enhanced S 41834	0	0	0
Labaff Hattie J	Norwood-Norfolk 406201	6,500	COUNTY TAXABLE VALUE		64,900	53,550
19 Hutchins St	212x141x219x122 Ranch	64,900	TOWN TAXABLE VALUE		64,900	
Norfolk, NY 13667	FRNT 212.00 DPTH		SCHOOL TAXABLE VALUE		11,350	
	ACRES 0.66		FD028 Norfolk Fire Dist		64,900	TO M
	EAST-0328005 NRTH-1748790		LT022 Norfolk Light		64,900	TO M
	DEED BOOK 2002 PG-6752		WS001 Norfolk Water&Sewer		64,900	TO M
	FULL MARKET VALUE	79,146				

STATE OF NEW YORK
COUNTY - St Lawrence
TOWN - Norfolk
SWIS - 406289

2 0 1 5 T E N T A T I V E A S S E S S M E N T R O L L

T A X A B L E SECTION OF THE ROLL - 1

VALUATION DATE-JUL 01, 2014

TAXABLE STATUS DATE-MAR 01, 2015

TAX MAP NUMBER SEQUENCE
UNIFORM PERCENT OF VALUE IS 082.00
UNIFORM PERCENT OF VALUE IS 082.00

TAX MAP PARCEL NUMBER	PROPERTY LOCATION & CLASS	ASSESSMENT	EXEMPTION CODE	COUNTY	TOWN	SCHOOL
CURRENT OWNERS NAME	SCHOOL DISTRICT	LAND	TAX DESCRIPTION	TAXABLE VALUE		
CURRENT OWNERS ADDRESS	PARCEL SIZE/GRID COORD	TOTAL	SPECIAL DISTRICTS			ACCOUNT NO.

32.066-6-2	Hutchins St			32.066-6-2		1-109- 9.21
Bresee Lloyd	311 Res vac land		COUNTY TAXABLE VALUE	3,900		
Bresee Clara	Norwood-Norfolk 406201	3,900	TOWN TAXABLE VALUE	3,900		
PO Box 345	FRNT 100.00 DPTH 192.00	3,900	SCHOOL TAXABLE VALUE	3,900		
Norfolk, NY 13667	ACRES 0.44		FD028 Norfolk Fire Dist	3,900 TO M		
	EAST-0328045 NRTH-1748997		LT022 Norfolk Light	3,900 TO M		
	DEED BOOK 939 PG-00947		WS001 Norfolk Water&Sewer	3,900 TO M		
	FULL MARKET VALUE	4,756				

32.066-6-3	15 Hutchins St			32.066-6-3		1-109- 9.22
LaVigne Douglas T	210 1 Family Res		Basic Star 41854	0	0	24,600
LaVigne Katherine M	Norwood-Norfolk 406201	3,600	COUNTY TAXABLE VALUE	85,000		
15 Hutchins St	FRNT 100.00 DPTH 192.00	85,000	TOWN TAXABLE VALUE	85,000		
Norfolk, NY 13667	ACRES 0.32 BANK8888173		SCHOOL TAXABLE VALUE	60,400		
	EAST-0328072 NRTH-1749097		FD028 Norfolk Fire Dist	85,000 TO M		
	DEED BOOK 2008 PG-11998		LT022 Norfolk Light	85,000 TO M		
	FULL MARKET VALUE	103,659	WS001 Norfolk Water&Sewer	85,000 TO M		

32.066-6-4.1	34 Hepburn St			32.066-6-4.1		1-109- 9.11
Malone David H	311 Res vac land		COUNTY TAXABLE VALUE	8,200		
12P Garden Ter	Norwood-Norfolk 406201	8,200	TOWN TAXABLE VALUE	8,200		
North Arlington, NJ 07031	ACRES 12.40	8,200	SCHOOL TAXABLE VALUE	8,200		
	EAST-0328392 NRTH-1748877		FD028 Norfolk Fire Dist	8,200 TO M		
	DEED BOOK 2013 PG-7212		LT022 Norfolk Light	8,200 TO M		
	FULL MARKET VALUE	10,000	WS001 Norfolk Water&Sewer	8,200 TO M		

32.066-6-4.2	32 Hepburn St			32.066-6-4.2		
Jandrew Roland	270 Mfg housing		Basic Star 41854	0	0	24,600
Baldrige Marie	Norwood-Norfolk 406201	6,700	COUNTY TAXABLE VALUE	42,200		
PO Box 712	FRNT 110.00 DPTH 200.00	42,200	TOWN TAXABLE VALUE	42,200		
Norfolk, NY 13667	EAST-0328606 NRTH-1748463		SCHOOL TAXABLE VALUE	17,600		
	DEED BOOK 1109 PG-373		FD028 Norfolk Fire Dist	42,200 TO M		
	FULL MARKET VALUE	51,463	LT022 Norfolk Light	42,200 TO M		
			WS001 Norfolk Water&Sewer	42,200 TO M		

32.066-6-5	26 Hepburn St			32.066-6-5		
Michaud Tracie L	270 Mfg housing		Basic Star 41854	0	0	18,500
26 Hepburn St	Norwood-Norfolk 406201	5,500	COUNTY TAXABLE VALUE	18,500		
Norfolk, NY 13667	1994 Mh 14X72	18,500	TOWN TAXABLE VALUE	18,500		
	100x150		SCHOOL TAXABLE VALUE	0		
	FRNT 100.00 DPTH 150.00		FD028 Norfolk Fire Dist	18,500 TO M		
	EAST-0328713 NRTH-1748810		LT022 Norfolk Light	18,500 TO M		
	DEED BOOK 2013 PG-19849		WS001 Norfolk Water&Sewer	18,500 TO M		
	FULL MARKET VALUE	22,561				

STATE OF NEW YORK
 COUNTY - St Lawrence
 TOWN - Norfolk
 SWIS - 406289

2 0 1 5 T E N T A T I V E A S S E S S M E N T R O L L
 T A X A B L E SECTION OF THE ROLL - 1

PAGE 589
 VALUATION DATE-JUL 01, 2014
 TAXABLE STATUS DATE-MAR 01, 2015

TAX MAP NUMBER SEQUENCE
 UNIFORM PERCENT OF VALUE IS 082.00
 UNIFORM PERCENT OF VALUE IS 082.00

TAX MAP PARCEL NUMBER	PROPERTY LOCATION & CLASS	ASSESSMENT	EXEMPTION CODE	COUNTY	TOWN	SCHOOL
CURRENT OWNERS NAME	SCHOOL DISTRICT	LAND	TAX DESCRIPTION	TAXABLE VALUE		
CURRENT OWNERS ADDRESS	PARCEL SIZE/GRID COORD	TOTAL	SPECIAL DISTRICTS	ACCOUNT NO.		
***** 32.066-6-6 *****						
28 Hepburn St				32.066-6-6		1-109- 9.12
32.066-6-6	270 Mfg housing		Aged - All 41800	0	5,300	5,300 5,300
Moore Dorothy	Norwood-Norfolk 406201	5,500	Enhanced S 41834	0	0	0 5,300
28 Hepburn St	Trlr 1975 14X60	10,600	COUNTY TAXABLE VALUE		5,300	
Norfolk, NY 13667	FRNT 100.00 DPTH 150.00		TOWN TAXABLE VALUE		5,300	
	ACRES 0.35		SCHOOL TAXABLE VALUE		0	
	EAST-0328693 NRTH-1748663		FD028 Norfolk Fire Dist		10,600	TO M
	DEED BOOK 2011 PG-7597		LT022 Norfolk Light		10,600	TO M
	FULL MARKET VALUE	12,927	WS001 Norfolk Water&Sewer		10,600	TO M
***** 32.066-6-7 *****						
30 Hepburn St				32.066-6-7		
32.066-6-7	210 1 Family Res		VET WAR C 41122	0	6,375	0 0
Jackson Thomas G	Norwood-Norfolk 406201	5,500	VET WAR T 41123	0	0	6,375 0
Jackson Linda	1995 Doublewide	42,500	VET DIS C 41142	0	2,125	0 0
PO Box 274	FRNT 100.00 DPTH 150.00		VET DIS T 41143	0	0	2,125 0
Norfolk, NY 13667	ACRES 0.34		Enhanced S 41834	0	0	0 42,500
	EAST-0328673 NRTH-1748557		COUNTY TAXABLE VALUE		34,000	
	DEED BOOK 1078 PG-701		TOWN TAXABLE VALUE		34,000	
	FULL MARKET VALUE	51,829	SCHOOL TAXABLE VALUE		0	
			FD028 Norfolk Fire Dist		42,500	TO M
			LT022 Norfolk Light		42,500	TO M
			WS001 Norfolk Water&Sewer		42,500	TO M
***** 32.066-7-1 *****						
10 W Main St				32.066-7-1		1-116- 2
32.066-7-1	210 1 Family Res		RPTL466_f 41691	0	2,460	2,460 0
Seeber Michael P	Norwood-Norfolk 406201	4,000	COUNTY TAXABLE VALUE		32,440	
Seeber Theresa M	FRNT 53.00 DPTH 150.00	34,900	TOWN TAXABLE VALUE		32,440	
4 River Rd	ACRES 0.18 BANK8888830		SCHOOL TAXABLE VALUE		34,900	
Norfolk, NY 13667	EAST-0330197 NRTH-1749883		FD028 Norfolk Fire Dist		34,900	TO M
	DEED BOOK 1041 PG-00854		LT022 Norfolk Light		34,900	TO M
	FULL MARKET VALUE	42,561	WS001 Norfolk Water&Sewer		34,900	TO M
***** 32.066-7-2 *****						
8 W Main St				32.066-7-2		1- 33-11
32.066-7-2	210 1 Family Res		COUNTY TAXABLE VALUE		31,900	
LaBarge Lawrence W	Norwood-Norfolk 406201	3,400	TOWN TAXABLE VALUE		31,900	
LaBarge Jamie N	FRNT 50.00 DPTH 120.00	31,900	SCHOOL TAXABLE VALUE		31,900	
23 Maple St	ACRES 0.13		FD028 Norfolk Fire Dist		31,900	TO M
Norfolk, NY 13667	EAST-0330244 NRTH-1749863		LT022 Norfolk Light		31,900	TO M
	DEED BOOK 2013 PG-5522		WS001 Norfolk Water&Sewer		31,900	TO M
	FULL MARKET VALUE	38,902				

STATE OF NEW YORK
COUNTY - St Lawrence
TOWN - Norfolk
SWIS - 406289

2 0 1 5 T E N T A T I V E A S S E S S M E N T R O L L
T A X A B L E SECTION OF THE ROLL - 1

PAGE 590
VALUATION DATE-JUL 01, 2014
TAXABLE STATUS DATE-MAR 01, 2015

TAX MAP NUMBER SEQUENCE
UNIFORM PERCENT OF VALUE IS 082.00
UNIFORM PERCENT OF VALUE IS 082.00

TAX MAP PARCEL NUMBER	PROPERTY LOCATION & CLASS	ASSESSMENT	EXEMPTION CODE	COUNTY	TOWN	SCHOOL
CURRENT OWNERS NAME	SCHOOL DISTRICT	LAND	TAX DESCRIPTION	TAXABLE VALUE		
CURRENT OWNERS ADDRESS	PARCEL SIZE/GRID COORD	TOTAL	SPECIAL DISTRICTS	ACCOUNT NO.		
***** 32.066-7-3 *****						
6 W Main St						1-130- 6
32.066-7-3	210 1 Family Res		VET COM C 41132	0	12,125	0
Purvis Donald	Norwood-Norfolk 406201	4,800	VET COM T 41133	0	0	12,125
Purvis Carolyn	FRNT 93.00 DPTH 120.00	48,500	RPTL466_f 41691	0	2,460	2,460
PO Box 528	ACRES 0.25		Enhanced S 41834	0	0	0
Norfolk, NY 13667	EAST-0330311 NRTH-1749830		COUNTY TAXABLE VALUE		33,915	
	DEED BOOK 943 PG-00899		TOWN TAXABLE VALUE		33,915	
	FULL MARKET VALUE	59,146	SCHOOL TAXABLE VALUE		0	
			FD028 Norfolk Fire Dist		48,500	TO M
			LT022 Norfolk Light		48,500	TO M
			WS001 Norfolk Water&Sewer		48,500	TO M
***** 32.066-7-4 *****						
4 W Main St						1- 80-11
32.066-7-4	210 1 Family Res		COUNTY TAXABLE VALUE		22,000	
Davis Norma	Norwood-Norfolk 406201	5,000	TOWN TAXABLE VALUE		22,000	
399 Capell Rd	103x120x83x120	22,000	SCHOOL TAXABLE VALUE		22,000	
Potsdam, NY 13676-3386	FRNT 101.00 DPTH 158.00		FD028 Norfolk Fire Dist		22,000	TO M
	ACRES 0.31		LT022 Norfolk Light		22,000	TO M
	EAST-0330391 NRTH-1749770		WS001 Norfolk Water&Sewer		22,000	TO M
	DEED BOOK 2005 PG-14905					
	FULL MARKET VALUE	26,829				
***** 32.066-7-8 *****						
5 Wheeler Dr						1- 75-12
32.066-7-8	210 1 Family Res		Aged - All 41800	0	8,500	8,500
Long Sueann N (LU)	Norwood-Norfolk 406201	4,400	Enhanced S 41834	0	0	8,500
5 Wheeler Dr	50x395x50x410	17,000	COUNTY TAXABLE VALUE		8,500	
Norfolk, NY 13667-3106	FRNT 50.00 DPTH 403.00		TOWN TAXABLE VALUE		8,500	
	ACRES 0.45		SCHOOL TAXABLE VALUE		0	
	EAST-0330263 NRTH-1749360		FD028 Norfolk Fire Dist		17,000	TO M
	DEED BOOK 2007 PG-12426		LT022 Norfolk Light		17,000	TO M
	FULL MARKET VALUE	20,732	WS001 Norfolk Water&Sewer		17,000	TO M
***** 32.066-7-9 *****						
7 Wheeler Dr						1-126- 1
32.066-7-9	210 1 Family Res		VET WAR C 41122	0	3,630	0
Grubee George C	Norwood-Norfolk 406201	4,400	VET WAR T 41123	0	0	3,630
Grubee Kathleen M	50x410x50x427 Old Style	24,200	Basic Star 41854	0	0	24,200
7 Wheeler Dr	FRNT 50.00 DPTH 419.00		COUNTY TAXABLE VALUE		20,570	
Norfolk, NY 13667-3106	ACRES 0.47		TOWN TAXABLE VALUE		20,570	
	EAST-0330238 NRTH-1749322		SCHOOL TAXABLE VALUE		0	
	DEED BOOK 1034 PG-00334		FD028 Norfolk Fire Dist		24,200	TO M
	FULL MARKET VALUE	29,512	LT022 Norfolk Light		24,200	TO M
			WS001 Norfolk Water&Sewer		24,200	TO M

STATE OF NEW YORK
COUNTY - St Lawrence
TOWN - Norfolk
SWIS - 406289

2 0 1 5 T E N T A T I V E A S S E S S M E N T R O L L
T A X A B L E SECTION OF THE ROLL - 1

PAGE 591
VALUATION DATE-JUL 01, 2014
TAXABLE STATUS DATE-MAR 01, 2015

TAX MAP NUMBER SEQUENCE
UNIFORM PERCENT OF VALUE IS 082.00
UNIFORM PERCENT OF VALUE IS 082.00

TAX MAP PARCEL NUMBER	PROPERTY LOCATION & CLASS	ASSESSMENT	EXEMPTION CODE	COUNTY	TOWN	SCHOOL
CURRENT OWNERS NAME	SCHOOL DISTRICT	LAND	TAX DESCRIPTION	TAXABLE VALUE		
CURRENT OWNERS ADDRESS	PARCEL SIZE/GRID COORD	TOTAL	SPECIAL DISTRICTS	ACCOUNT NO.		

32.066-7-10	9 Wheeler Dr 210 1 Family Res		COUNTY TAXABLE VALUE	23,000		1-116- 4
Santimaw Paul	Norwood-Norfolk 406201	4,400	TOWN TAXABLE VALUE	23,000		
Santimaw Maureen	50x427x50x443	23,000	SCHOOL TAXABLE VALUE	23,000		
% Grubee & K Shrewsbury, LC	FRNT 50.00 DPTH 435.00		FD028 Norfolk Fire Dist	23,000	TO M	
PO Box 503	ACRES 0.49		LT022 Norfolk Light	23,000	TO M	
Norfolk, NY 13667	EAST-0330231 NRTH-1749275		WS001 Norfolk Water&Sewer	23,000	TO M	
	DEED BOOK 2013 PG-16298					
	FULL MARKET VALUE	28,049				

32.066-7-11	11 Wheeler Dr 210 1 Family Res		COUNTY TAXABLE VALUE	24,200		1- 54-10
Brais Ruby E	Norwood-Norfolk 406201	4,400	TOWN TAXABLE VALUE	24,200		
PO Box 5291	50x443x50x460	24,200	SCHOOL TAXABLE VALUE	24,200		
Massena, NY 13662-5291	FRNT 50.00 DPTH 452.00		FD028 Norfolk Fire Dist	24,200	TO M	
	ACRES 0.51		LT022 Norfolk Light	24,200	TO M	
	EAST-0330210 NRTH-1749230		WS001 Norfolk Water&Sewer	24,200	TO M	
	DEED BOOK 1998 PG-8678					
	FULL MARKET VALUE	29,512				

32.066-7-12	13 Wheeler Dr 210 1 Family Res		Basic Star 41854	0	0	1-107- 6
Bishop James	Norwood-Norfolk 406201	4,400	COUNTY TAXABLE VALUE	40,200		24,600
Bishop Victoria	50x460x50x475 Old Style	40,200	TOWN TAXABLE VALUE	40,200		
13 Wheeler Dr	FRNT 50.00 DPTH 468.00		SCHOOL TAXABLE VALUE	15,600		
Norfolk, NY 13667	ACRES 0.53		FD028 Norfolk Fire Dist	40,200	TO M	
	EAST-0330210 NRTH-1749183		LT022 Norfolk Light	40,200	TO M	
	DEED BOOK 2010 PG-15419		WS001 Norfolk Water&Sewer	40,200	TO M	
	FULL MARKET VALUE	49,024				

32.066-7-13	15 Wheeler Dr 210 1 Family Res		Vet Eligib 41101	0	22,229	1- 96- 2
Purvis Elizabeth (LU)	Norwood-Norfolk 406201	5,800	RPTL466_f 41691	0	1,267	0
PO Box 416	82x475x73x495	34,900	Enhanced S 41834	0	0	0
Norfolk, NY 13667	FRNT 82.00 DPTH 485.00		COUNTY TAXABLE VALUE	11,404		34,900
	ACRES 0.91		TOWN TAXABLE VALUE	11,404		
	EAST-0330170 NRTH-1749130		SCHOOL TAXABLE VALUE	0		
	DEED BOOK 1055 PG-898		FD028 Norfolk Fire Dist	34,900	TO M	
	FULL MARKET VALUE	42,561	LT022 Norfolk Light	34,900	TO M	
			WS001 Norfolk Water&Sewer	34,900	TO M	

STATE OF NEW YORK
COUNTY - St Lawrence
TOWN - Norfolk
SWIS - 406289

2 0 1 5 T E N T A T I V E A S S E S S M E N T R O L L
T A X A B L E SECTION OF THE ROLL - 1

PAGE 592
VALUATION DATE-JUL 01, 2014
TAXABLE STATUS DATE-MAR 01, 2015

TAX MAP NUMBER SEQUENCE
UNIFORM PERCENT OF VALUE IS 082.00
UNIFORM PERCENT OF VALUE IS 082.00

TAX MAP PARCEL NUMBER	PROPERTY LOCATION & CLASS	ASSESSMENT	EXEMPTION CODE	COUNTY	TOWN	SCHOOL
CURRENT OWNERS NAME	SCHOOL DISTRICT	LAND	TAX DESCRIPTION	TAXABLE VALUE		
CURRENT OWNERS ADDRESS	PARCEL SIZE/GRID COORD	TOTAL	SPECIAL DISTRICTS	ACCOUNT NO.		

32.066-7-14	17 Wheeler Dr			32.066-7-14		*****
Mortgage First, LLC	210 1 Family Res		COUNTY TAXABLE VALUE			1-107- 5
579 N Main Street	Norwood-Norfolk 406201	5,300	TOWN TAXABLE VALUE			
Kaysville, UT 84037	54x490x50x490	37,000	SCHOOL TAXABLE VALUE			
	FRNT 54.00 DPTH 490.00		FD028 Norfolk Fire Dist			
	ACRES 0.75		LT022 Norfolk Light			
	EAST-0330170 NRTH-1749050		WS001 Norfolk Water&Sewer			
	DEED BOOK 2009 PG-8918					
	FULL MARKET VALUE	45,122				

32.066-7-15	19 Wheeler Dr			32.066-7-15		*****
Hasenauer Matthew	210 1 Family Res		Basic Star 41854			1- 48- 9
19 Wheeler Drive	Norwood-Norfolk 406201	4,400	COUNTY TAXABLE VALUE			24,600
Norfolk, NY 13667	50x489x50x492 Old Style	30,000	TOWN TAXABLE VALUE			
	FRNT 50.00 DPTH 491.00		SCHOOL TAXABLE VALUE			
	ACRES 0.56 BANK8888869		FD028 Norfolk Fire Dist			
	EAST-0330150 NRTH-1749010		LT022 Norfolk Light			
	DEED BOOK 2014 PG-2254		WS001 Norfolk Water&Sewer			
	FULL MARKET VALUE	36,585				

32.066-7-16	21 Wheeler Dr			32.066-7-16		*****
Ward Carolyn M	210 1 Family Res		Basic Star 41854			1- 61- 5
21 Wheeler Dr	Norwood-Norfolk 406201	6,600	COUNTY TAXABLE VALUE			24,600
Norfolk, NY 13667-3106	.75 Ar	55,600	TOWN TAXABLE VALUE			
	ACRES 1.59		SCHOOL TAXABLE VALUE			
	EAST-0330130 NRTH-1748930		FD028 Norfolk Fire Dist			
	DEED BOOK 2012 PG-358		LT022 Norfolk Light			
	FULL MARKET VALUE	67,805	WS001 Norfolk Water&Sewer			

STATE OF NEW YORK
 COUNTY - St Lawrence
 TOWN - Norfolk
 SWIS - 406289

2 0 1 5 T E N T A T I V E A S S E S S M E N T R O L L
 T A X A B L E S E C T I O N O F T H E R O L L - 1
 M A P S E C T I O N - 0 3 2
 S U B - S E C T I O N - 0 6 6
 U N I F O R M P E R C E N T O F V A L U E I S 0 8 2 . 0 0

PAGE 593
 VALUATION DATE-JUL 01, 2014
 TAXABLE STATUS DATE-MAR 01, 2015
 RPS150/V04/L015
 CURRENT DATE 4/30/2015

*** S P E C I A L D I S T R I C T S U M M A R Y ***

CODE	DISTRICT NAME	TOTAL PARCELS	EXTENSION TYPE	EXTENSION VALUE	AD VALOREM VALUE	EXEMPT AMOUNT	TAXABLE VALUE
FD028	Norfolk Fire D	107	TOTAL M		4951,500		4951,500
LT022	Norfolk Light	105	TOTAL M		4944,300		4944,300
WS001	Norfolk Water&	104	TOTAL M		4940,500		4940,500

*** S C H O O L D I S T R I C T S U M M A R Y ***

CODE	DISTRICT NAME	TOTAL PARCELS	ASSESSED LAND	ASSESSED TOTAL	EXEMPT AMOUNT	TOTAL TAXABLE	STAR AMOUNT	STAR TAXABLE
406201	Norwood-Norfolk	107	582,100	4951,500	29,050	4922,450	2477,600	2444,850
	S U B - T O T A L	107	582,100	4951,500	29,050	4922,450	2477,600	2444,850
	T O T A L	107	582,100	4951,500	29,050	4922,450	2477,600	2444,850

*** S Y S T E M C O D E S S U M M A R Y ***

NO SYSTEM EXEMPTIONS AT THIS LEVEL

*** E X E M P T I O N S U M M A R Y ***

CODE	DESCRIPTION	TOTAL PARCELS	COUNTY	TOWN	SCHOOL
41101	Vet Eligib	5	127,884	127,884	
41122	VET WAR C	12	101,160		
41123	VET WAR T	12		83,805	
41132	VET COM C	5	65,225		
41133	VET COM T	5		57,025	
41142	VET DIS C	2	34,925		
41143	VET DIS T	2		26,725	
41161	CW_15_VET/	1	5,325	5,325	
41691	RPTL466_f	5	11,107	11,107	
41800	Aged - All	3	29,050	29,050	29,050
41834	Enhanced S	29			1323,600
41854	Basic Star	48			1154,000

STATE OF NEW YORK
 COUNTY - St Lawrence
 TOWN - Norfolk
 SWIS - 406289

2 0 1 5 T E N T A T I V E A S S E S S M E N T R O L L
 T A X A B L E SECTION OF THE ROLL - 1
 M A P S E C T I O N - 032
 S U B - S E C T I O N - 066
 UNIFORM PERCENT OF VALUE IS 082.00

PAGE 594
 VALUATION DATE-JUL 01, 2014
 TAXABLE STATUS DATE-MAR 01, 2015
 RPS150/V04/L015
 CURRENT DATE 4/30/2015

*** E X E M P T I O N S U M M A R Y ***

CODE	DESCRIPTION	TOTAL PARCELS	COUNTY	TOWN	SCHOOL
	T O T A L	129	374,676	340,921	2506,650

*** G R A N D T O T A L S ***

ROLL SEC	DESCRIPTION	TOTAL PARCELS	ASSESSED LAND	ASSESSED TOTAL	TAXABLE COUNTY	TAXABLE TOWN	TAXABLE SCHOOL	STAR TAXABLE
1	TAXABLE	107	582,100	4951,500	4576,824	4610,579	4922,450	2444,850

STATE OF NEW YORK
 COUNTY - St Lawrence
 TOWN - Norfolk
 SWIS - 406289

2 0 1 5 T E N T A T I V E A S S E S S M E N T R O L L
 T A X A B L E SECTION OF THE ROLL - 1

PAGE 595
 VALUATION DATE-JUL 01, 2014
 TAXABLE STATUS DATE-MAR 01, 2015

TAX MAP NUMBER SEQUENCE
 UNIFORM PERCENT OF VALUE IS 082.00
 UNIFORM PERCENT OF VALUE IS 082.00

TAX MAP PARCEL NUMBER	PROPERTY LOCATION & CLASS	ASSESSMENT	EXEMPTION CODE	COUNTY	TOWN	SCHOOL
CURRENT OWNERS NAME	SCHOOL DISTRICT	LAND	TAX DESCRIPTION	TAXABLE VALUE		
CURRENT OWNERS ADDRESS	PARCEL SIZE/GRID COORD	TOTAL	SPECIAL DISTRICTS	ACCOUNT NO.		
***** 32.067-1-7.1 *****						
	W Main St					
32.067-1-7.1	311 Res vac land		COUNTY TAXABLE VALUE	1,000		
McGee Irene (Estate)	Norwood-Norfolk 406201	1,000	TOWN TAXABLE VALUE	1,000		
%John McGee	FRNT 71.00 DPTH	1,000	SCHOOL TAXABLE VALUE	1,000		
PO Box 552	ACRES 0.13		FD028 Norfolk Fire Dist	1,000	TO M	
Norfolk, NY 13667	EAST-0330550 NRTH-1749700		LT022 Norfolk Light	1,000	TO M	
	DEED BOOK 2007 PG-16816		WS001 Norfolk Water&Sewer	1,000	TO M	
	FULL MARKET VALUE	1,220				
***** 32.067-1-7.2 *****						
	2 W Main St					
32.067-1-7.2	210 1 Family Res		Basic Star 41854	0	0	24,600
Sullivan Joshua J (LC)	Norwood-Norfolk 406201	5,000	COUNTY TAXABLE VALUE	41,500		
PO Box 85	121'RFx119'x89'x28'x60'	41,500	TOWN TAXABLE VALUE	41,500		
Norfolk, NY 13667	Land contract to J. Sulli		SCHOOL TAXABLE VALUE	16,900		
	FRNT 121.00 DPTH		FD028 Norfolk Fire Dist	41,500	TO M	
	ACRES 0.25		LT022 Norfolk Light	41,500	TO M	
	EAST-0330467 NRTH-1749730		WS001 Norfolk Water&Sewer	41,500	TO M	
	DEED BOOK 2007 PG-18939					
	FULL MARKET VALUE	50,610				
***** 32.067-1-9.11 *****						
	1 W Main St					1- 69- 3.1
32.067-1-9.11	449 Other Storag		COUNTY TAXABLE VALUE	86,500		
Meroke Realty Corporation	Norwood-Norfolk 406201	13,200	TOWN TAXABLE VALUE	86,500		
1 Crossways Park Dr West	240x165x233x170	86,500	SCHOOL TAXABLE VALUE	86,500		
Woodbury, NY 11797	Bldg Materials-Retail		FD028 Norfolk Fire Dist	86,500	TO M	
	FRNT 240.00 DPTH		LT022 Norfolk Light	86,500	TO M	
	ACRES 0.89		WS001 Norfolk Water&Sewer	86,500	TO M	
	EAST-0330624 NRTH-1749517					
	DEED BOOK 1998 PG-9914					
	FULL MARKET VALUE	105,488				
***** 32.067-1-20.1 *****						
	3 W Main St					1- 17-15
32.067-1-20.1	425 Bar		COUNTY TAXABLE VALUE	75,000		
Jenkins Diana M	Norwood-Norfolk 406201	10,600	TOWN TAXABLE VALUE	75,000		
116 County Route 40	The Coach Tavern	75,000	SCHOOL TAXABLE VALUE	75,000		
Massena, NY 13662	1ar 130X221x180x160		FD028 Norfolk Fire Dist	75,000	TO M	
	FRNT 130.00 DPTH 180.00		LT022 Norfolk Light	75,000	TO M	
	ACRES 0.54		WS001 Norfolk Water&Sewer	75,000	TO M	
	EAST-0330420 NRTH-1749531					
	DEED BOOK 2012 PG-17962					
	FULL MARKET VALUE	91,463				

STATE OF NEW YORK
 COUNTY - St Lawrence
 TOWN - Norfolk
 SWIS - 406289

2 0 1 5 T E N T A T I V E A S S E S S M E N T R O L L
 T A X A B L E SECTION OF THE ROLL - 1

PAGE 596
 VALUATION DATE-JUL 01, 2014
 TAXABLE STATUS DATE-MAR 01, 2015

TAX MAP NUMBER SEQUENCE
 UNIFORM PERCENT OF VALUE IS 082.00
 UNIFORM PERCENT OF VALUE IS 082.00

TAX MAP PARCEL NUMBER	PROPERTY LOCATION & CLASS	ASSESSMENT	EXEMPTION CODE	COUNTY	TOWN	SCHOOL
CURRENT OWNERS NAME	SCHOOL DISTRICT	LAND	TAX DESCRIPTION	TAXABLE VALUE		
CURRENT OWNERS ADDRESS	PARCEL SIZE/GRID COORD	TOTAL	SPECIAL DISTRICTS	ACCOUNT NO.		

32.067-1-26	1 Island St 210 1 Family Res		Basic Star 41854	0	0	1- 70- 7
Eurto Paul A	Norwood-Norfolk 406201	3,800	COUNTY TAXABLE VALUE		35,000	24,600
Eurto Betsey A	75x93x45x82	35,000	TOWN TAXABLE VALUE		35,000	
PO Box 65	FRNT 75.00 DPTH 88.00		SCHOOL TAXABLE VALUE		10,400	
Norfolk, NY 13667	ACRES 0.14		FD028 Norfolk Fire Dist		35,000 TO M	
	EAST-0330941 NRTH-1749495		LT022 Norfolk Light		35,000 TO M	
	DEED BOOK 1084 PG-1135		WS001 Norfolk Water&Sewer		35,000 TO M	
	FULL MARKET VALUE	42,683	*****			

32.067-1-27	2 Island St 210 1 Family Res		Basic Star 41854	0	0	1-111- 4
Charter Richard L & Patti	Norwood-Norfolk 406201	2,300	COUNTY TAXABLE VALUE		23,700	23,700
Dye Deborah J	38x82x40x85	23,700	TOWN TAXABLE VALUE		23,700	
2 Island St	FRNT 38.00 DPTH 84.00		SCHOOL TAXABLE VALUE		0	
Norfolk, NY 13667	ACRES 0.07 BANK8888869		FD028 Norfolk Fire Dist		23,700 TO M	
	EAST-0330957 NRTH-1749450		LT022 Norfolk Light		23,700 TO M	
	DEED BOOK 2014 PG-8720		WS001 Norfolk Water&Sewer		23,700 TO M	
	FULL MARKET VALUE	28,902	*****			

32.067-1-28	3 Island St 210 1 Family Res		Basic Star 41854	0	0	1- 83- 1
Stuart Douglas L	Norwood-Norfolk 406201	2,400	COUNTY TAXABLE VALUE		19,000	19,000
Stuart Laurie	41x85x43x77 Bungalow	19,000	TOWN TAXABLE VALUE		19,000	
3 Island St	FRNT 41.00 DPTH 81.00		SCHOOL TAXABLE VALUE		0	
Norfolk, NY 13667	ACRES 0.07		FD028 Norfolk Fire Dist		19,000 TO M	
	EAST-0330963 NRTH-1749407		LT022 Norfolk Light		19,000 TO M	
	DEED BOOK 2002 PG-18557		WS001 Norfolk Water&Sewer		19,000 TO M	
	FULL MARKET VALUE	23,171	*****			

32.067-1-29	4 Island St 210 1 Family Res - WTRFNT		Basic Star 41854	0	0	1- 17- 6
Vivlamore Margo	Norwood-Norfolk 406201	2,000	COUNTY TAXABLE VALUE		24,900	24,600
PO Box 95	41x77x45x52 Bungalow	24,900	TOWN TAXABLE VALUE		24,900	
Norfolk, NY 13667	FRNT 41.00 DPTH 65.00		SCHOOL TAXABLE VALUE		300	
	ACRES 0.05		FD028 Norfolk Fire Dist		24,900 TO M	
	EAST-0330963 NRTH-1749364		LT022 Norfolk Light		24,900 TO M	
	DEED BOOK 2007 PG-3414		WS001 Norfolk Water&Sewer		24,900 TO M	
	FULL MARKET VALUE	30,366	*****			

STATE OF NEW YORK
COUNTY - St Lawrence
TOWN - Norfolk
SWIS - 406289

2 0 1 5 T E N T A T I V E A S S E S S M E N T R O L L
T A X A B L E SECTION OF THE ROLL - 1

PAGE 597
VALUATION DATE-JUL 01, 2014
TAXABLE STATUS DATE-MAR 01, 2015

TAX MAP NUMBER SEQUENCE
UNIFORM PERCENT OF VALUE IS 082.00
UNIFORM PERCENT OF VALUE IS 082.00

TAX MAP PARCEL NUMBER	PROPERTY LOCATION & CLASS	ASSESSMENT	EXEMPTION CODE	COUNTY	TOWN	SCHOOL
CURRENT OWNERS NAME	SCHOOL DISTRICT	LAND	TAX DESCRIPTION	TAXABLE VALUE		
CURRENT OWNERS ADDRESS	PARCEL SIZE/GRID COORD	TOTAL	SPECIAL DISTRICTS	ACCOUNT NO.		

32.067-2-1	6 N Main St 210 1 Family Res			COUNTY TAXABLE VALUE		1- 40-12
Baxter Robin	Norwood-Norfolk 406201	6,600		TOWN TAXABLE VALUE	27,150	
PO Box 232	1.5 Ar	27,150		SCHOOL TAXABLE VALUE	27,150	
Norfolk, NY 13667	ACRES 1.99			FD028 Norfolk Fire Dist	27,150 TO M	
	EAST-0331673 NRTH-1749897			LT022 Norfolk Light	27,150 TO M	
	DEED BOOK 2014 PG-4675			WS001 Norfolk Water&Sewer	27,150 TO M	
	FULL MARKET VALUE	33,110				

32.067-2-2	2 Adams Rd 210 1 Family Res		CW_15_VET/ 41161	0	9,360	1- 81-15
Spencer Michael	Norwood-Norfolk 406201	10,500	RPTL466_f 41691	0	2,460	0
Spencer Constance	FRNT 200.00 DPTH	62,400	Basic Star 41854	0	0	24,600
2 Adams Rd	ACRES 1.53			COUNTY TAXABLE VALUE	50,580	
Norfolk, NY 13667	EAST-0331927 NRTH-1749750			TOWN TAXABLE VALUE	50,580	
	DEED BOOK 985 PG-00099			SCHOOL TAXABLE VALUE	37,800	
	FULL MARKET VALUE	76,098		FD028 Norfolk Fire Dist	62,400 TO M	
				LT022 Norfolk Light	62,400 TO M	
				WD011 Norfolk Water Dist	62,400 TO M	

32.067-2-3	Adams Rd 311 Res vac land			COUNTY TAXABLE VALUE	6,300	1- 89- 5
Spencer Michael	Norwood-Norfolk 406201	6,300		TOWN TAXABLE VALUE	6,300	
Spencer Connie	ACRES 1.00	6,300		SCHOOL TAXABLE VALUE	6,300	
2 Adams Rd	EAST-0332034 NRTH-1749690			FD028 Norfolk Fire Dist	6,300 TO M	
Norfolk, NY 13667	DEED BOOK 1098 PG-1015			LT022 Norfolk Light	6,300 TO M	
	FULL MARKET VALUE	7,683		WD011 Norfolk Water Dist	6,300 TO M	

32.067-2-8	10 Adams Rd 210 1 Family Res		Basic Star 41854	0	0	1- 37-13
Eurto Tobias A	Norwood-Norfolk 406201	6,700		COUNTY TAXABLE VALUE	60,300	0 24,600
Waite Valerie I	Residence	60,300		TOWN TAXABLE VALUE	60,300	
10 Adams Rd	ACRES 2.30			SCHOOL TAXABLE VALUE	35,700	
Norfolk, NY 13667	EAST-0332668 NRTH-1749657			FD028 Norfolk Fire Dist	60,300 TO M	
	DEED BOOK 2007 PG-12816			LT022 Norfolk Light	60,300 TO M	
	FULL MARKET VALUE	73,537		WD011 Norfolk Water Dist	60,300 TO M	

32.067-2-9	8 Adams Rd 210 1 Family Res			COUNTY TAXABLE VALUE	38,800	1- 68- 9.2
Volz Robert E	Norwood-Norfolk 406201	6,000		TOWN TAXABLE VALUE	38,800	
Volz Michele A	Ranch	38,800		SCHOOL TAXABLE VALUE	38,800	
PO Box 187	ACRES 0.51			FD028 Norfolk Fire Dist	38,800 TO M	
West Stockholm, NY 13696	EAST-0332314 NRTH-1749783			WD011 Norfolk Water Dist	38,800 TO M	
	DEED BOOK 2002 PG-12408					
	FULL MARKET VALUE	47,317				

STATE OF NEW YORK
 COUNTY - St Lawrence
 TOWN - Norfolk
 SWIS - 406289

2 0 1 5 T E N T A T I V E A S S E S S M E N T R O L L
 T A X A B L E SECTION OF THE ROLL - 1

PAGE 598
 VALUATION DATE-JUL 01, 2014
 TAXABLE STATUS DATE-MAR 01, 2015

TAX MAP NUMBER SEQUENCE
 UNIFORM PERCENT OF VALUE IS 082.00
 UNIFORM PERCENT OF VALUE IS 082.00

TAX MAP PARCEL NUMBER	PROPERTY LOCATION & CLASS	ASSESSMENT	EXEMPTION CODE	COUNTY	TOWN	SCHOOL
CURRENT OWNERS NAME	SCHOOL DISTRICT	LAND	TAX DESCRIPTION	TAXABLE VALUE		
CURRENT OWNERS ADDRESS	PARCEL SIZE/GRID COORD	TOTAL	SPECIAL DISTRICTS	ACCOUNT NO.		

32.067-3-2	N Main St			32.067-3-2		1- 49-11
Northern Machining, Inc	311 Res vac land		COUNTY TAXABLE VALUE	4,400		
36 Sober St	Norwood-Norfolk 406201	4,400	TOWN TAXABLE VALUE	4,400		
Norfolk, NY 13667	Also 2000/8836	4,400	SCHOOL TAXABLE VALUE	4,400		
	161x121x81x109x208		FD028 Norfolk Fire Dist	4,400	TO M	
	FRNT 161.00 DPTH		LT022 Norfolk Light	4,400	TO M	
	ACRES 0.66		WS001 Norfolk Water&Sewer	4,400	TO M	
	EAST-0331432 NRTH-1749570					
	DEED BOOK 2013 PG-8939					
	FULL MARKET VALUE	5,366				

32.067-3-4	1 S Main St			32.067-3-4		1- 89-11
Marcellus Gas Corp	432 Gas station		COUNTY TAXABLE VALUE	25,000		
49 Onondaga St	Norwood-Norfolk 406201	10,300	TOWN TAXABLE VALUE	25,000		
Skaneateles, NY 13152	Service Station 230X205	25,000	SCHOOL TAXABLE VALUE	25,000		
	FRNT 230.00 DPTH 180.00		FD028 Norfolk Fire Dist	25,000	TO M	
	ACRES 1.00		LT022 Norfolk Light	25,000	TO M	
	EAST-0331399 NRTH-1749363		WS001 Norfolk Water&Sewer	25,000	TO M	
	DEED BOOK 2010 PG-6589					
	FULL MARKET VALUE	30,488				

32.067-3-5	3 S Main St			32.067-3-5		1- 16- 6
Bond Walter J	210 1 Family Res		VET WAR C 41122	0	5,550	0 0
Bond Barbara J	Norwood-Norfolk 406201	5,600	VET WAR T 41123	0	0	5,550 0
3 S Main Street	FRNT 69.00 DPTH 198.00	37,000	Enhanced S 41834	0	0	0 37,000
Norfolk, NY 13667	ACRES 0.37		COUNTY TAXABLE VALUE	31,450		
	EAST-0331392 NRTH-1749217		TOWN TAXABLE VALUE	31,450		
	DEED BOOK 2013 PG-17040		SCHOOL TAXABLE VALUE	0		
	FULL MARKET VALUE	45,122	FD028 Norfolk Fire Dist	37,000	TO M	
			LT022 Norfolk Light	37,000	TO M	
			WS001 Norfolk Water&Sewer	37,000	TO M	

32.067-3-6	5 S Main St			32.067-3-6		1- 70- 5
Molnar George W (LU)	210 1 Family Res		COUNTY TAXABLE VALUE	24,800		
2 Eastview Hgts	Norwood-Norfolk 406201	4,000	TOWN TAXABLE VALUE	24,800		
Norfolk, NY 13667	FRNT 40.00 DPTH 198.00	24,800	SCHOOL TAXABLE VALUE	24,800		
	ACRES 0.21		FD028 Norfolk Fire Dist	24,800	TO M	
	EAST-0331372 NRTH-1749163		LT022 Norfolk Light	24,800	TO M	
	DEED BOOK 2001 PG-14293		WS001 Norfolk Water&Sewer	24,800	TO M	
	FULL MARKET VALUE	30,244				

STATE OF NEW YORK
COUNTY - St Lawrence
TOWN - Norfolk
SWIS - 406289

2 0 1 5 T E N T A T I V E A S S E S S M E N T R O L L
T A X A B L E SECTION OF THE ROLL - 1

PAGE 599
VALUATION DATE-JUL 01, 2014
TAXABLE STATUS DATE-MAR 01, 2015

TAX MAP NUMBER SEQUENCE
UNIFORM PERCENT OF VALUE IS 082.00
UNIFORM PERCENT OF VALUE IS 082.00

TAX MAP PARCEL NUMBER	PROPERTY LOCATION & CLASS	ASSESSMENT	EXEMPTION CODE	COUNTY	TOWN	SCHOOL
CURRENT OWNERS NAME	SCHOOL DISTRICT	LAND	TAX DESCRIPTION	TAXABLE VALUE		
CURRENT OWNERS ADDRESS	PARCEL SIZE/GRID COORD	TOTAL	SPECIAL DISTRICTS	ACCOUNT NO.		

32.067-3-7	7 S Main St 210 1 Family Res		COUNTY TAXABLE VALUE	32,200		1- 70- 4
Molnar Nina R (LU)	Norwood-Norfolk 406201	5,600	TOWN TAXABLE VALUE	32,200		
% Deborah Molnar	FRNT 72.00 DPTH 198.00	32,200	SCHOOL TAXABLE VALUE	32,200		
29 Furnace St	ACRES 0.37		FD028 Norfolk Fire Dist	32,200	TO M	
Norfolk, NY 13667	EAST-0331352 NRTH-1749083		LT022 Norfolk Light	32,200	TO M	
	DEED BOOK 2013 PG-6421		WS001 Norfolk Water&Sewer	32,200	TO M	
	FULL MARKET VALUE	39,268				

32.067-3-8	9 S Main St 414 Hotel		Basic Star 41854	0	0	1- 69-10 24,600
Alford Sandra R	Norwood-Norfolk 406201	6,600	COUNTY TAXABLE VALUE	100,600		
PO Box 413	Lavigne's Hotel & Bar	100,600	TOWN TAXABLE VALUE	100,600		
Norfolk, NY 13667	80x102x79x102		SCHOOL TAXABLE VALUE	76,000		
	FRNT 73.00 DPTH 100.00		FD028 Norfolk Fire Dist	100,600	TO M	
	ACRES 0.17		LT022 Norfolk Light	100,600	TO M	
	EAST-0331306 NRTH-1749030		WS001 Norfolk Water&Sewer	100,600	TO M	
	DEED BOOK 1044 PG-282					
	FULL MARKET VALUE	122,683				

32.067-3-9	1 Maple St 449 Other Storag		COUNTY TAXABLE VALUE	8,300		1- 69-14
Alford Sandra R	Norwood-Norfolk 406201	6,300	TOWN TAXABLE VALUE	8,300		
PO Box 413	Comm Garage	8,300	SCHOOL TAXABLE VALUE	8,300		
Norfolk, NY 13667	FRNT 98.00 DPTH 73.00		FD028 Norfolk Fire Dist	8,300	TO M	
	EAST-0331406 NRTH-1749010		LT022 Norfolk Light	8,300	TO M	
	DEED BOOK 2006 PG-10767		WS001 Norfolk Water&Sewer	8,300	TO M	
	FULL MARKET VALUE	10,122				

32.067-3-10.1	4 N Main St 484 1 use sm bld		COUNTY TAXABLE VALUE	19,140		1- 69- 1
Ashley Ted F	Norwood-Norfolk 406201	10,100	TOWN TAXABLE VALUE	19,140		
Ashley Kathie	231x172x85x109x150	19,140	SCHOOL TAXABLE VALUE	19,140		
36 Sober St	FRNT 231.00 DPTH 175.00		FD028 Norfolk Fire Dist	19,140	TO M	
Norfolk, NY 13667	ACRES 0.67		LT022 Norfolk Light	19,140	TO M	
	EAST-0331613 NRTH-1749538		WS001 Norfolk Water&Sewer	19,140	TO M	
	DEED BOOK 2003 PG-22899					
	FULL MARKET VALUE	23,341				

32.067-3-10.2	2A N Main St 484 1 use sm bld		COUNTY TAXABLE VALUE	168,400		
Northern Machining Inc	Norwood-Norfolk 406201	19,700	TOWN TAXABLE VALUE	168,400		
36 Sober St	Comm Bldg	168,400	SCHOOL TAXABLE VALUE	168,400		
Norfolk, NY 13667	FRNT 26.00 DPTH		FD028 Norfolk Fire Dist	168,400	TO M	
	ACRES 2.20		LT022 Norfolk Light	168,400	TO M	
	EAST-0331660 NRTH-1749290		WS001 Norfolk Water&Sewer	168,400	TO M	
	DEED BOOK 1084 PG-597					
	FULL MARKET VALUE	205,366				

STATE OF NEW YORK
COUNTY - St Lawrence
TOWN - Norfolk
SWIS - 406289

2 0 1 5 T E N T A T I V E A S S E S S M E N T R O L L
T A X A B L E SECTION OF THE ROLL - 1

PAGE 600
VALUATION DATE-JUL 01, 2014
TAXABLE STATUS DATE-MAR 01, 2015

TAX MAP NUMBER SEQUENCE
UNIFORM PERCENT OF VALUE IS 082.00
UNIFORM PERCENT OF VALUE IS 082.00

TAX MAP PARCEL NUMBER	PROPERTY LOCATION & CLASS	ASSESSMENT	EXEMPTION CODE	COUNTY	TOWN	SCHOOL
CURRENT OWNERS NAME	SCHOOL DISTRICT	LAND	TAX DESCRIPTION	TAXABLE VALUE		ACCOUNT NO.
CURRENT OWNERS ADDRESS	PARCEL SIZE/GRID COORD	TOTAL	SPECIAL DISTRICTS			

32.067-3-11	3 Maple St	79 PCT OF VALUE USED FOR EXEMPTION PURPOSES		32.067-3-11		1-101- 8
Ramsdell Matthew J	210 1 Family Res		VET COM C 41132	0	9,915	0
Ramsdell Angela L	Norwood-Norfolk 406201	6,500	VET COM T 41133	0	0	9,915
3 Maple St	1.5ar	50,200	Basic Star 41854	0	0	24,600
Norfolk, NY 13667	ACRES 1.79		COUNTY TAXABLE VALUE		40,285	
	EAST-0331666 NRTH-1749030		TOWN TAXABLE VALUE		40,285	
	DEED BOOK 2009 PG-2699		SCHOOL TAXABLE VALUE		25,600	
	FULL MARKET VALUE	61,220	FD028 Norfolk Fire Dist		50,200	TO M
			LT022 Norfolk Light		50,200	TO M
			WS001 Norfolk Water&Sewer		50,200	TO M

32.067-3-12.2	13 Maple St		Basic Star 41854	0	0	1- 68-15.2
Goodspeed Larry Jr	210 1 Family Res	4,300	COUNTY TAXABLE VALUE		27,900	0
Bombard Terri	Norwood-Norfolk 406201	27,900	TOWN TAXABLE VALUE		27,900	24,600
13 Maple St	FRNT 66.00 DPTH 132.00		SCHOOL TAXABLE VALUE		3,300	
Norfolk, NY 13667	ACRES 0.20		FD028 Norfolk Fire Dist		27,900	TO M
	EAST-0331640 NRTH-1748610		LT022 Norfolk Light		27,900	TO M
	DEED BOOK 2008 PG-13941		WS001 Norfolk Water&Sewer		27,900	TO M
	FULL MARKET VALUE	34,024			27,900	TO M

32.067-3-13	23 Maple St		Basic Star 41854	0	0	1- 27-13
LaBarge Lawrence W	210 1 Family Res	6,300	COUNTY TAXABLE VALUE		51,700	0
Morter Jamie N	Norwood-Norfolk 406201	51,700	TOWN TAXABLE VALUE		51,700	24,600
23 Maple St	FRNT 91.00 DPTH		SCHOOL TAXABLE VALUE		27,100	
Norfolk, NY 13667	ACRES 1.20 BANK8888869		FD028 Norfolk Fire Dist		51,700	TO M
	EAST-0331713 NRTH-1748123		LT022 Norfolk Light		51,700	TO M
	DEED BOOK 2007 PG-2258		WS001 Norfolk Water&Sewer		51,700	TO M
	FULL MARKET VALUE	63,049			51,700	TO M

32.067-3-14	27 Maple St		Basic Star 41854	0	0	1- 86-10
Dyke William F	210 1 Family Res	6,400	COUNTY TAXABLE VALUE		40,300	0
27 Maple St	Norwood-Norfolk 406201	40,300	TOWN TAXABLE VALUE		40,300	24,600
Norfolk, NY 13667	130x152x177x32x145		SCHOOL TAXABLE VALUE		15,700	
	FRNT 130.00 DPTH		FD028 Norfolk Fire Dist		40,300	TO M
	ACRES 0.54		LT022 Norfolk Light		40,300	TO M
	EAST-0331553 NRTH-1748037		WS001 Norfolk Water&Sewer		40,300	TO M
	DEED BOOK 1010 PG-00857				40,300	TO M
	FULL MARKET VALUE	49,146			40,300	TO M

STATE OF NEW YORK
COUNTY - St Lawrence
TOWN - Norfolk
SWIS - 406289

2 0 1 5 T E N T A T I V E A S S E S S M E N T R O L L

T A X A B L E SECTION OF THE ROLL - 1

PAGE 601
VALUATION DATE-JUL 01, 2014
TAXABLE STATUS DATE-MAR 01, 2015

TAX MAP NUMBER SEQUENCE
UNIFORM PERCENT OF VALUE IS 082.00
UNIFORM PERCENT OF VALUE IS 082.00

TAX MAP PARCEL NUMBER	PROPERTY LOCATION & CLASS	ASSESSMENT	EXEMPTION CODE	COUNTY	TOWN	SCHOOL
CURRENT OWNERS NAME	SCHOOL DISTRICT	LAND	TAX DESCRIPTION	TAXABLE VALUE		ACCOUNT NO.
CURRENT OWNERS ADDRESS	PARCEL SIZE/GRID COORD	TOTAL	SPECIAL DISTRICTS			
***** 32.067-3-15 *****						
25 Maple St						1- 82- 6
32.067-3-15	210 1 Family Res		Basic Star 41854	0	0	24,600
Emlaw Kevin J (LU)	Norwood-Norfolk 406201	3,800	COUNTY TAXABLE VALUE		29,800	
25 Maple St	Residence	29,800	TOWN TAXABLE VALUE		29,800	
Norfolk, NY 13667	FRNT 50.00 DPTH 152.00		SCHOOL TAXABLE VALUE		5,200	
	ACRES 0.17		FD028 Norfolk Fire Dist		29,800 TO M	
	EAST-0331586 NRTH-1748130		LT022 Norfolk Light		29,800 TO M	
	DEED BOOK 2012 PG-1963		WS001 Norfolk Water&Sewer		29,800 TO M	
	FULL MARKET VALUE	36,341				
***** 32.067-3-16 *****						
21 Maple St						1-110- 1
32.067-3-16	210 1 Family Res		CW_15_VET/ 41161	0	9,840	9,840 0
Frego Charles T	Norwood-Norfolk 406201	6,300	Basic Star 41854	0	0	24,600
Frego Sheree	ACRES 1.19	72,500	COUNTY TAXABLE VALUE		62,660	
PO Box 352	EAST-0331673 NRTH-1748310		TOWN TAXABLE VALUE		62,660	
Norfolk, NY 13667	DEED BOOK 1051 PG-00378		SCHOOL TAXABLE VALUE		47,900	
	FULL MARKET VALUE	88,415	FD028 Norfolk Fire Dist		72,500 TO M	
			LT022 Norfolk Light		72,500 TO M	
			WS001 Norfolk Water&Sewer		72,500 TO M	
***** 32.067-3-17 *****						
19 Maple St						1- 98-13
32.067-3-17	210 1 Family Res		Basic Star 41854	0	0	24,600
Blair Martin S II	Norwood-Norfolk 406201	3,600	COUNTY TAXABLE VALUE		50,000	
19 Maple St	FRNT 50.00 DPTH 132.00	50,000	TOWN TAXABLE VALUE		50,000	
Norfolk, NY 13667	ACRES 0.15 BANK8888869		SCHOOL TAXABLE VALUE		25,400	
	EAST-0331606 NRTH-1748423		FD028 Norfolk Fire Dist		50,000 TO M	
	DEED BOOK 2005 PG-16312		LT022 Norfolk Light		50,000 TO M	
	FULL MARKET VALUE	60,976	WS001 Norfolk Water&Sewer		50,000 TO M	
***** 32.067-3-18 *****						
17 Maple St						1- 39- 3
32.067-3-18	210 1 Family Res		Basic Star 41854	0	0	24,600
Bradish Matthew G	Norwood-Norfolk 406201	4,300	COUNTY TAXABLE VALUE		42,600	
PO Box 435	FRNT 66.00 DPTH 132.00	42,600	TOWN TAXABLE VALUE		42,600	
Norfolk, NY 13667	ACRES 0.19 BANK8888869		SCHOOL TAXABLE VALUE		18,000	
	EAST-0331619 NRTH-1748490		FD028 Norfolk Fire Dist		42,600 TO M	
	DEED BOOK 2014 PG-385		LT022 Norfolk Light		42,600 TO M	
	FULL MARKET VALUE	51,951	WS001 Norfolk Water&Sewer		42,600 TO M	
***** 32.067-3-19 *****						
15,15 1/2 Maple St						1- 61-13 &
32.067-3-19	280 Res Multiple		COUNTY TAXABLE VALUE		40,000	
Hall Terry A	Norwood-Norfolk 406201	4,300	TOWN TAXABLE VALUE		40,000	
Hall Lynne M	Residence & Apt House	40,000	SCHOOL TAXABLE VALUE		40,000	
19 Henry Rd	FRNT 66.00 DPTH 132.00		FD028 Norfolk Fire Dist		40,000 TO M	
Madrid, NY 13660	ACRES 0.19		LT022 Norfolk Light		40,000 TO M	
	EAST-0331640 NRTH-1748537		WS001 Norfolk Water&Sewer		40,000 TO M	
	DEED BOOK 2010 PG-17756					
	FULL MARKET VALUE	48,780				

STATE OF NEW YORK
COUNTY - St Lawrence
TOWN - Norfolk
SWIS - 406289

2 0 1 5 T E N T A T I V E A S S E S S M E N T R O L L
T A X A B L E SECTION OF THE ROLL - 1

PAGE 602
VALUATION DATE-JUL 01, 2014
TAXABLE STATUS DATE-MAR 01, 2015

TAX MAP NUMBER SEQUENCE
UNIFORM PERCENT OF VALUE IS 082.00
UNIFORM PERCENT OF VALUE IS 082.00

TAX MAP PARCEL NUMBER	PROPERTY LOCATION & CLASS	ASSESSMENT	EXEMPTION CODE	COUNTY	TOWN	SCHOOL
CURRENT OWNERS NAME	SCHOOL DISTRICT	LAND	TAX DESCRIPTION	TAXABLE VALUE		
CURRENT OWNERS ADDRESS	PARCEL SIZE/GRID COORD	TOTAL	SPECIAL DISTRICTS	ACCOUNT NO.		
***** 32.067-3-20.1 *****						
11 Maple St						1- 52- 4
32.067-3-20.1	210 1 Family Res		Vet Eligib 41101	0	29,000	29,000 0
Pircsuk James	Norwood-Norfolk 406201	9,000	Enhanced S 41834	0	0	0 37,600
Pircsuk Valerie	FRNT 66.00 DPTH	37,600	COUNTY TAXABLE VALUE		8,600	
PO Box 114	ACRES 2.60		TOWN TAXABLE VALUE		8,600	
Norfolk, NY 13667	EAST-0331815 NRTH-1748617		SCHOOL TAXABLE VALUE		0	
	DEED BOOK 910 PG-442		FD028 Norfolk Fire Dist		37,600	TO M
	FULL MARKET VALUE	45,854	LT022 Norfolk Light		37,600	TO M
			WS001 Norfolk Water&Sewer		37,600	TO M
***** 32.067-3-21 *****						
9 Maple St						1- 68- 8
32.067-3-21	210 1 Family Res		Basic Star 41854	0	0	0 24,600
Taylor Darren W	Norwood-Norfolk 406201	4,400	COUNTY TAXABLE VALUE		31,200	
Taylor Teresa	FRNT 70.00 DPTH 132.00	31,200	TOWN TAXABLE VALUE		31,200	
9 Maple St	ACRES 0.20		SCHOOL TAXABLE VALUE		6,600	
Norfolk, NY 13667	EAST-0331673 NRTH-1748743		FD028 Norfolk Fire Dist		31,200	TO M
	DEED BOOK 1059 PG-421		LT022 Norfolk Light		31,200	TO M
	FULL MARKET VALUE	38,049	WS001 Norfolk Water&Sewer		31,200	TO M
***** 32.067-3-22.12 *****						
7 Maple St						
32.067-3-22.12	210 1 Family Res		Basic Star 41854	0	0	0 22,740
Bartholomew Anne	Norwood-Norfolk 406201	2,040	COUNTY TAXABLE VALUE		22,740	
17 Houcks Pl	FRNT 100.00 DPTH 132.00	22,740	TOWN TAXABLE VALUE		22,740	
Clarksville, NY 12041	ACRES 0.30		SCHOOL TAXABLE VALUE		0	
	EAST-0331682 NRTH-1748824		FD028 Norfolk Fire Dist		22,740	TO M
	DEED BOOK 2013 PG-10960		LT022 Norfolk Light		22,740	TO M
	FULL MARKET VALUE	27,732	WS001 Norfolk Water&Sewer		22,740	TO M
***** 32.067-4-1 *****						
11 S Main St						1- 70-13
32.067-4-1	210 1 Family Res		COUNTY TAXABLE VALUE		41,700	
LaVigne Kenneth	Norwood-Norfolk 406201	3,000	TOWN TAXABLE VALUE		41,700	
LaVigne Dale	FRNT 66.00 DPTH 66.00	41,700	SCHOOL TAXABLE VALUE		41,700	
PO Box 236	ACRES 0.09		FD028 Norfolk Fire Dist		41,700	TO M
Norfolk, NY 13667	EAST-0331286 NRTH-1748910		LT022 Norfolk Light		41,700	TO M
	DEED BOOK 2010 PG-18603		WS001 Norfolk Water&Sewer		41,700	TO M
	FULL MARKET VALUE	50,854				
***** 32.067-4-2 *****						
2 Maple St						1- 70-14
32.067-4-2	433 Auto body		COUNTY TAXABLE VALUE		40,000	
LaVigne Kenneth	Norwood-Norfolk 406201	6,600	TOWN TAXABLE VALUE		40,000	
LaVigne Dale	Auto Repair	40,000	SCHOOL TAXABLE VALUE		40,000	
PO Box 236	FRNT 132.00 DPTH 66.00		FD028 Norfolk Fire Dist		40,000	TO M
Norfolk, NY 13667	EAST-0331379 NRTH-1748897		LT022 Norfolk Light		40,000	TO M
	DEED BOOK 2010 PG-18603		WS001 Norfolk Water&Sewer		40,000	TO M
	FULL MARKET VALUE	48,780				

STATE OF NEW YORK
COUNTY - St Lawrence
TOWN - Norfolk
SWIS - 406289

2 0 1 5 T E N T A T I V E A S S E S S M E N T R O L L
T A X A B L E SECTION OF THE ROLL - 1

PAGE 603
VALUATION DATE-JUL 01, 2014
TAXABLE STATUS DATE-MAR 01, 2015

TAX MAP NUMBER SEQUENCE
UNIFORM PERCENT OF VALUE IS 082.00
UNIFORM PERCENT OF VALUE IS 082.00

TAX MAP PARCEL NUMBER	PROPERTY LOCATION & CLASS	ASSESSMENT	EXEMPTION CODE	COUNTY	TOWN	SCHOOL
CURRENT OWNERS NAME	SCHOOL DISTRICT	LAND	TAX DESCRIPTION	TAXABLE VALUE		ACCOUNT NO.
CURRENT OWNERS ADDRESS	PARCEL SIZE/GRID COORD	TOTAL	SPECIAL DISTRICTS			
***** 32.067-4-3 *****						
	4 Maple St					1- 70- 6
32.067-4-3	210 1 Family Res		Vet Eligib 41101	0	7,500	7,500 0
Lavigne Kenneth	Norwood-Norfolk 406201	4,400	RPTL466_f 41691	0	2,460	2,460 0
Lavigne Laura	FRNT 70.00 DPTH 128.00	32,100	Enhanced S 41834	0	0	0 32,100
PO Box 236	ACRES 0.20		COUNTY TAXABLE VALUE		22,140	
Norfolk, NY 13667	EAST-0331466 NRTH-1748863		TOWN TAXABLE VALUE		22,140	
	DEED BOOK 558 PG-00314		SCHOOL TAXABLE VALUE		0	
	FULL MARKET VALUE	39,146	FD028 Norfolk Fire Dist		32,100	TO M
			LT022 Norfolk Light		32,100	TO M
			WS001 Norfolk Water&Sewer		32,100	TO M
***** 32.067-4-4 *****						
	6 Maple St					1- 80- 1
32.067-4-4	210 1 Family Res		Vet Eligib 41101	0	5,500	5,500 0
Mitchell Dorothy (LU)	Norwood-Norfolk 406201	4,400	Basic Star 41854	0	0	0 24,600
6 Maple St	Sold To Marvin H &	25,000	COUNTY TAXABLE VALUE		19,500	
Norfolk, NY 13667	Richard Mitchell.		TOWN TAXABLE VALUE		19,500	
	FRNT 70.00 DPTH 128.00		SCHOOL TAXABLE VALUE		400	
	ACRES 0.20		FD028 Norfolk Fire Dist		25,000	TO M
	EAST-0331533 NRTH-1748843		LT022 Norfolk Light		25,000	TO M
	DEED BOOK 1096 PG-798		WS001 Norfolk Water&Sewer		25,000	TO M
	FULL MARKET VALUE	30,488				
***** 32.067-4-5 *****						
	8 Maple St					1- 68-11
32.067-4-5	210 1 Family Res		Basic Star 41854	0	0	0 24,600
Sharlow Bradford K Jr	Norwood-Norfolk 406201	5,500	COUNTY TAXABLE VALUE		63,300	
Sharlow Kaye L	FRNT 110.00 DPTH 140.00	63,300	TOWN TAXABLE VALUE		63,300	
8 Maple St	ACRES 0.35 BANK8888150		SCHOOL TAXABLE VALUE		38,700	
Norfolk, NY 13667	EAST-0331479 NRTH-1748737		FD028 Norfolk Fire Dist		63,300	TO M
	DEED BOOK 2007 PG-9436		LT022 Norfolk Light		63,300	TO M
	FULL MARKET VALUE	77,195	WS001 Norfolk Water&Sewer		63,300	TO M
***** 32.067-4-6.2 *****						
	12 Maple St					1- 22-15.2
32.067-4-6.2	210 1 Family Res		Basic Star 41854	0	0	0 24,600
Emlaw Michael A	Norwood-Norfolk 406201	4,900	COUNTY TAXABLE VALUE		26,700	
PO Box 158	FRNT 80.00 DPTH 140.00	26,700	TOWN TAXABLE VALUE		26,700	
Norfolk, NY 13667	ACRES 0.26 BANK8888869		SCHOOL TAXABLE VALUE		2,100	
	EAST-0331459 NRTH-1748543		FD028 Norfolk Fire Dist		26,700	TO M
	DEED BOOK 2008 PG-3989		LT022 Norfolk Light		26,700	TO M
	FULL MARKET VALUE	32,561	WS001 Norfolk Water&Sewer		26,700	TO M

STATE OF NEW YORK
COUNTY - St Lawrence
TOWN - Norfolk
SWIS - 406289

2 0 1 5 T E N T A T I V E A S S E S S M E N T R O L L
T A X A B L E SECTION OF THE ROLL - 1

PAGE 604
VALUATION DATE-JUL 01, 2014
TAXABLE STATUS DATE-MAR 01, 2015

TAX MAP NUMBER SEQUENCE
UNIFORM PERCENT OF VALUE IS 082.00
UNIFORM PERCENT OF VALUE IS 082.00

TAX MAP PARCEL NUMBER	PROPERTY LOCATION & CLASS	ASSESSMENT	EXEMPTION CODE	COUNTY	TOWN	SCHOOL
CURRENT OWNERS NAME	SCHOOL DISTRICT	LAND	TAX DESCRIPTION	TAXABLE VALUE		
CURRENT OWNERS ADDRESS	PARCEL SIZE/GRID COORD	TOTAL	SPECIAL DISTRICTS	ACCOUNT NO.		
***** 32.067-4-6.11 *****						
17 S Main St						1- 22-15.1
32.067-4-6.11	210 1 Family Res		Basic Star 41854	0	0	24,600
Tipping Katherine	Norwood-Norfolk 406201	5,800	COUNTY TAXABLE VALUE		33,300	
17 South Main St	1 Res & Trlr @ \$750	33,300	TOWN TAXABLE VALUE		33,300	
Norfolk, NY 13667	FRNT 83.00 DPTH 199.00		SCHOOL TAXABLE VALUE		8,700	
	BANK8888869		FD028 Norfolk Fire Dist		33,300 TO M	
	EAST-0331294 NRTH-1748683		LT022 Norfolk Light		33,300 TO M	
	DEED BOOK 2013 PG-6292		WS001 Norfolk Water&Sewer		33,300 TO M	
	FULL MARKET VALUE	40,610				
***** 32.067-4-6.12 *****						
Maple St						
32.067-4-6.12	220 2 Family Res		COUNTY TAXABLE VALUE		6,000	
Lustyik Donald G	Norwood-Norfolk 406201	3,000	TOWN TAXABLE VALUE		6,000	
Lustyik Barbara C	FRNT 85.00 DPTH 140.00	6,000	SCHOOL TAXABLE VALUE		6,000	
130 N Main St	EAST-0331464 NRTH-1748645		FD028 Norfolk Fire Dist		6,000 TO M	
Norwood, NY 13668	DEED BOOK 2013 PG-5776		LT022 Norfolk Light		6,000 TO M	
	FULL MARKET VALUE	7,317	WS001 Norfolk Water&Sewer		6,000 TO M	
***** 32.067-4-7 *****						
14 Maple St						1-122- 3
32.067-4-7	210 1 Family Res		Enhanced S 41834	0	0	53,550
Szafranski Nancy	Norwood-Norfolk 406201	5,100	COUNTY TAXABLE VALUE		54,700	
Szafranski Steven	FRNT 83.00 DPTH 155.00	54,700	TOWN TAXABLE VALUE		54,700	
14 Maple St	ACRES 0.29		SCHOOL TAXABLE VALUE		1,150	
Norfolk, NY 13667	EAST-0331439 NRTH-1748483		FD028 Norfolk Fire Dist		54,700 TO M	
	DEED BOOK 1061 PG-1029		LT022 Norfolk Light		54,700 TO M	
	FULL MARKET VALUE	66,707	WS001 Norfolk Water&Sewer		54,700 TO M	
***** 32.067-4-8 *****						
16 Maple St						1- 76- 3
32.067-4-8	210 1 Family Res		Basic Star 41854	0	0	24,600
Labarre Joanne	Norwood-Norfolk 406201	4,000	COUNTY TAXABLE VALUE		31,300	
PO Box 104	Old Style	31,300	TOWN TAXABLE VALUE		31,300	
Norfolk, NY 13667	FRNT 55.00 DPTH 140.00		SCHOOL TAXABLE VALUE		6,700	
	ACRES 0.21 BANK8888869		FD028 Norfolk Fire Dist		31,300 TO M	
	EAST-0331426 NRTH-1748410		LT022 Norfolk Light		31,300 TO M	
	DEED BOOK 1069 PG-811		WS001 Norfolk Water&Sewer		31,300 TO M	
	FULL MARKET VALUE	38,171				
***** 32.067-4-9 *****						
23 S Main St						1- 55-10
32.067-4-9	210 1 Family Res		CW_15_VET/ 41161	0	6,390	0
Shoen Shirley A	Norwood-Norfolk 406201	5,700	Enhanced S 41834	0	0	42,600
PO Box 134	Old Style	42,600	COUNTY TAXABLE VALUE		36,210	
Norfolk, NY 13667	FRNT 83.00 DPTH 231.00		TOWN TAXABLE VALUE		36,210	
	ACRES 0.43		SCHOOL TAXABLE VALUE		0	
	EAST-0331246 NRTH-1748443		FD028 Norfolk Fire Dist		42,600 TO M	
	DEED BOOK 1049 PG-00643		LT022 Norfolk Light		42,600 TO M	
	FULL MARKET VALUE	51,951	WS001 Norfolk Water&Sewer		42,600 TO M	

STATE OF NEW YORK
COUNTY - St Lawrence
TOWN - Norfolk
SWIS - 406289

2 0 1 5 T E N T A T I V E A S S E S S M E N T R O L L
T A X A B L E SECTION OF THE ROLL - 1

PAGE 605
VALUATION DATE-JUL 01, 2014
TAXABLE STATUS DATE-MAR 01, 2015

TAX MAP NUMBER SEQUENCE
UNIFORM PERCENT OF VALUE IS 082.00
UNIFORM PERCENT OF VALUE IS 082.00

TAX MAP PARCEL NUMBER	PROPERTY LOCATION & CLASS	ASSESSMENT	EXEMPTION CODE	COUNTY	TOWN	SCHOOL
CURRENT OWNERS NAME	SCHOOL DISTRICT	LAND	TAX DESCRIPTION	TAXABLE VALUE		
CURRENT OWNERS ADDRESS	PARCEL SIZE/GRID COORD	TOTAL	SPECIAL DISTRICTS	ACCOUNT NO.		

32.067-4-10	21,21 1/2 S Main St			32.067-4-10		1- 23-15
Clark Jason Arthur	220 2 Family Res		Basic Star 41854	0	0	24,600
PO Box 298	Norwood-Norfolk 406201	5,700	COUNTY TAXABLE VALUE		60,400	
Norfolk, NY 13667	2 Family Old Style	60,400	TOWN TAXABLE VALUE		60,400	
	FRNT 83.00 DPTH 184.00		SCHOOL TAXABLE VALUE		35,800	
	BANK8888111		FD028 Norfolk Fire Dist		60,400	TO M
	EAST-0331266 NRTH-1748523		LT022 Norfolk Light		60,400	TO M
	DEED BOOK 2008 PG-20816		WS001 Norfolk Water&Sewer		60,400	TO M
	FULL MARKET VALUE	73,659				

32.067-4-11	19 S Main St			32.067-4-11		1-52-13
Hamilton Curtis R Jr	210 1 Family Res		Basic Star 41854	0	0	24,600
19 S Main St	Norwood-Norfolk 406201	5,600	COUNTY TAXABLE VALUE		45,900	
Norfolk, NY 13667	FRNT 83.00 DPTH 198.00	45,900	TOWN TAXABLE VALUE		45,900	
	ACRES 0.37 BANK8888870		SCHOOL TAXABLE VALUE		21,300	
	EAST-0331292 NRTH-1748603		FD028 Norfolk Fire Dist		45,900	TO M
	DEED BOOK 2008 PG-2975		LT022 Norfolk Light		45,900	TO M
	FULL MARKET VALUE	55,976	WS001 Norfolk Water&Sewer		45,900	TO M

32.067-4-12	15 S Main St			32.067-4-12		1- 51-12
Bond Mark O	210 1 Family Res		Basic Star 41854	0	0	24,600
15 S Main St	Norwood-Norfolk 406201	5,600	COUNTY TAXABLE VALUE		49,100	
Norfolk, NY 13667	FRNT 83.00 DPTH 198.00	49,100	TOWN TAXABLE VALUE		49,100	
	ACRES 0.37		SCHOOL TAXABLE VALUE		24,500	
	EAST-0331299 NRTH-1748757		FD028 Norfolk Fire Dist		49,100	TO M
	DEED BOOK 2000 PG-3993		LT022 Norfolk Light		49,100	TO M
	FULL MARKET VALUE	59,878	WS001 Norfolk Water&Sewer		49,100	TO M

32.067-4-13	13 S Main St			32.067-4-13		1- 51-11
Conte Roger P	210 1 Family Res		COUNTY TAXABLE VALUE		23,000	
3459 County Route 49	Norwood-Norfolk 406201	4,900	TOWN TAXABLE VALUE		23,000	
Norfolk, NY 13667	Aquired By Will #37846	23,000	SCHOOL TAXABLE VALUE		23,000	
	Will Probate #104/751		FD028 Norfolk Fire Dist		23,000	TO M
	FRNT 66.00 DPTH 198.00		LT022 Norfolk Light		23,000	TO M
	ACRES 0.29		WS001 Norfolk Water&Sewer		23,000	TO M
	EAST-0331319 NRTH-1748830					
	DEED BOOK 2014 PG-17613					
	FULL MARKET VALUE	28,049				

STATE OF NEW YORK
COUNTY - St Lawrence
TOWN - Norfolk
SWIS - 406289

2 0 1 5 T E N T A T I V E A S S E S S M E N T R O L L
T A X A B L E SECTION OF THE ROLL - 1

PAGE 606
VALUATION DATE-JUL 01, 2014
TAXABLE STATUS DATE-MAR 01, 2015

TAX MAP NUMBER SEQUENCE
UNIFORM PERCENT OF VALUE IS 082.00
UNIFORM PERCENT OF VALUE IS 082.00

TAX MAP PARCEL NUMBER	PROPERTY LOCATION & CLASS	ASSESSMENT	EXEMPTION CODE	COUNTY	TOWN	SCHOOL
CURRENT OWNERS NAME	SCHOOL DISTRICT	LAND	TAX DESCRIPTION	TAXABLE VALUE		
CURRENT OWNERS ADDRESS	PARCEL SIZE/GRID COORD	TOTAL	SPECIAL DISTRICTS			ACCOUNT NO.
***** 32.067-5-1 *****						
18 Maple St						1- 61-15
32.067-5-1	210 1 Family Res		VET WAR C 41122	0	9,840	0
Colbert David	Norwood-Norfolk 406201	5,900	VET WAR T 41123	0	0	7,380
Colbert Monique	FRNT 136.00 DPTH 140.00	76,900	Enhanced S 41834	0	0	53,550
18 Maple St	ACRES 0.43 BANK8888173		COUNTY TAXABLE VALUE		67,060	
Norfolk, NY 13667	EAST-0331412 NRTH-1748283		TOWN TAXABLE VALUE		69,520	
	DEED BOOK 1041 PG-00925		SCHOOL TAXABLE VALUE		23,350	
	FULL MARKET VALUE	93,780	FD028 Norfolk Fire Dist		76,900	TO M
			LT022 Norfolk Light		76,900	TO M
			WS001 Norfolk Water&Sewer		76,900	TO M
***** 32.067-5-2 *****						
20 Maple St						1- 63-15
32.067-5-2	210 1 Family Res		COUNTY TAXABLE VALUE		52,800	
Akins Wade E	Norwood-Norfolk 406201	6,500	TOWN TAXABLE VALUE		52,800	
20 Maple St	Lots 23,24 Atwate Subd	52,800	SCHOOL TAXABLE VALUE		52,800	
Norfolk, NY 13667	88x140x88x140 Ranch		FD028 Norfolk Fire Dist		52,800	TO M
	FRNT 88.00 DPTH		LT022 Norfolk Light		52,800	TO M
	ACRES 0.56 BANK8888830		WS001 Norfolk Water&Sewer		52,800	TO M
	EAST-0331386 NRTH-1748157					
	DEED BOOK 2001 PG-12788					
	FULL MARKET VALUE	64,390				
***** 32.067-5-3 *****						
22 Maple St						1- 13-13
32.067-5-3	220 2 Family Res		COUNTY TAXABLE VALUE		36,500	
Bond Steven J	Norwood-Norfolk 406201	4,800	TOWN TAXABLE VALUE		36,500	
31 Market St	Old Style	36,500	SCHOOL TAXABLE VALUE		36,500	
Potsdam, NY 13676	85x80x138x80x140		FD028 Norfolk Fire Dist		36,500	TO M
	FRNT 165.00 DPTH		LT022 Norfolk Light		36,500	TO M
	ACRES 0.37		WS001 Norfolk Water&Sewer		36,500	TO M
	EAST-0331352 NRTH-1748077					
	DEED BOOK 2007 PG-18102					
	FULL MARKET VALUE	44,512				
***** 32.067-5-4 *****						
31 S Main St						1- 50- 9
32.067-5-4	210 1 Family Res		COUNTY TAXABLE VALUE		35,000	
Halverson Frank (Estate)	Norwood-Norfolk 406201	4,000	TOWN TAXABLE VALUE		35,000	
C/O Bryan Halvorsen	75X108x110x63	35,000	SCHOOL TAXABLE VALUE		35,000	
31 S Main St	FRNT 75.00 DPTH		FD028 Norfolk Fire Dist		35,000	TO M
Norfolk, NY 13667	ACRES 0.16		LT022 Norfolk Light		35,000	TO M
	EAST-0331119 NRTH-1748050		WS001 Norfolk Water&Sewer		35,000	TO M
	DEED BOOK 521 PG-00028					
	FULL MARKET VALUE	42,683				

STATE OF NEW YORK
COUNTY - St Lawrence
TOWN - Norfolk
SWIS - 406289

2 0 1 5 T E N T A T I V E A S S E S S M E N T R O L L
T A X A B L E SECTION OF THE ROLL - 1

PAGE 607
VALUATION DATE-JUL 01, 2014
TAXABLE STATUS DATE-MAR 01, 2015

TAX MAP NUMBER SEQUENCE
UNIFORM PERCENT OF VALUE IS 082.00
UNIFORM PERCENT OF VALUE IS 082.00

TAX MAP PARCEL NUMBER	PROPERTY LOCATION & CLASS	ASSESSMENT	EXEMPTION CODE	COUNTY	TOWN	SCHOOL
CURRENT OWNERS NAME	SCHOOL DISTRICT	LAND	TAX DESCRIPTION	TAXABLE VALUE		
CURRENT OWNERS ADDRESS	PARCEL SIZE/GRID COORD	TOTAL	SPECIAL DISTRICTS	ACCOUNT NO.		
***** 32.067-5-5 *****						
	S Main St					1- 50- 8
32.067-5-5	311 Res vac land		COUNTY TAXABLE VALUE	1,000		
Halvorsen Calvin D	Norwood-Norfolk 406201	1,000	TOWN TAXABLE VALUE	1,000		
Halvorsen Donald F Jr	35x119x35x108	1,000	SCHOOL TAXABLE VALUE	1,000		
1 Knapps Station Road	FRNT 35.00 DPTH 113.00		FD028 Norfolk Fire Dist	1,000	TO M	
Norfolk, NY 13667	EAST-0331145 NRTH-1748097		LT022 Norfolk Light	1,000	TO M	
	DEED BOOK 2013 PG-17198		WS001 Norfolk Water&Sewer	1,000	TO M	
	FULL MARKET VALUE	1,220				
***** 32.067-5-6 *****						
	29 S Main St					1- 45-14
32.067-5-6	210 1 Family Res		Vet Eligib 41101	0	35,000	35,000 0
Gonyea Maureen	Norwood-Norfolk 406201	5,700	Enhanced S 41834	0	0	0 35,000
29 S Main St	Old Style	35,000	COUNTY TAXABLE VALUE		0	
Norfolk, NY 13667	90x205x30x80x95x85		TOWN TAXABLE VALUE		0	
	FRNT 90.00 DPTH 194.00		SCHOOL TAXABLE VALUE		0	
	EAST-0331179 NRTH-1748143		FD028 Norfolk Fire Dist	35,000	TO M	
	DEED BOOK 791 PG-00328		LT022 Norfolk Light	35,000	TO M	
	FULL MARKET VALUE	42,683	WS001 Norfolk Water&Sewer	35,000	TO M	
***** 32.067-5-7 *****						
	27 S Main St					1-105- 1
32.067-5-7	210 1 Family Res		Enhanced S 41834	0	0	0 53,550
Logan Sharon	Norwood-Norfolk 406201	5,800	COUNTY TAXABLE VALUE	72,000		
27 S Main St	Old Style	72,000	TOWN TAXABLE VALUE	72,000		
Norfolk, NY 13667	80x203x112x205		SCHOOL TAXABLE VALUE	18,450		
	FRNT 86.00 DPTH		FD028 Norfolk Fire Dist	72,000	TO M	
	ACRES 0.46		LT022 Norfolk Light	72,000	TO M	
	EAST-0331199 NRTH-1748250		WS001 Norfolk Water&Sewer	72,000	TO M	
	DEED BOOK 1038 PG-01111					
	FULL MARKET VALUE	87,805				
***** 32.067-5-8 *****						
	25 S Main St					1-130- 8
32.067-5-8	210 1 Family Res		COUNTY TAXABLE VALUE	22,000		
Shoen Clyde J	Norwood-Norfolk 406201	5,500	TOWN TAXABLE VALUE	22,000		
Shoen Shirley A	78x202x78x203	22,000	SCHOOL TAXABLE VALUE	22,000		
PO Box 134	FRNT 78.00 DPTH 202.00		FD028 Norfolk Fire Dist	22,000	TO M	
Norfolk, NY 13667	ACRES 0.36		LT022 Norfolk Light	22,000	TO M	
	EAST-0331205 NRTH-1748330		WS001 Norfolk Water&Sewer	22,000	TO M	
	DEED BOOK 1998 PG-4341					
	FULL MARKET VALUE	26,829				

STATE OF NEW YORK
COUNTY - St Lawrence
TOWN - Norfolk
SWIS - 406289

2 0 1 5 T E N T A T I V E A S S E S S M E N T R O L L
T A X A B L E SECTION OF THE ROLL - 1

PAGE 608
VALUATION DATE-JUL 01, 2014
TAXABLE STATUS DATE-MAR 01, 2015

TAX MAP NUMBER SEQUENCE
UNIFORM PERCENT OF VALUE IS 082.00
UNIFORM PERCENT OF VALUE IS 082.00

TAX MAP PARCEL NUMBER	PROPERTY LOCATION & CLASS	ASSESSMENT	EXEMPTION CODE	COUNTY	TOWN	SCHOOL
CURRENT OWNERS NAME	SCHOOL DISTRICT	LAND	TAX DESCRIPTION	TAXABLE VALUE		
CURRENT OWNERS ADDRESS	PARCEL SIZE/GRID COORD	TOTAL	SPECIAL DISTRICTS	ACCOUNT NO.		
***** 32.067-5-9 *****						
1 Knapps Station Rd						1- 50- 7
32.067-5-9	210 1 Family Res		VET COM C 41132	0	12,200	0
Halvorsen Donald (Estate)	Norwood-Norfolk 406201	3,700	VET COM T 41133	0	0	12,200
% Y Halverson	55x140x55x186	48,800	Aged - Cou 41802	0	18,300	0
1 Knapps Station Road	FRNT 55.00 DPTH 163.00		Aged - Tow 41803	0	0	18,300
Norfolk, NY 13667	ACRES 0.15		Aged - Sch 41804	0	0	0
	EAST-0331163 NRTH-1748016		Enhanced S 41834	0	0	24,400
	DEED BOOK 2013 PG-17198		COUNTY TAXABLE VALUE		18,300	24,400
	FULL MARKET VALUE	59,512	TOWN TAXABLE VALUE		18,300	
			SCHOOL TAXABLE VALUE		0	
			FD028 Norfolk Fire Dist		48,800	TO M
			LT022 Norfolk Light		48,800	TO M
			WS001 Norfolk Water&Sewer		48,800	TO M
***** 32.067-5-10 *****						
3 Knapps Station Rd						1-118- 4
32.067-5-10	312 Vac w/imprv		COUNTY TAXABLE VALUE		30,000	
Emlaw Kevin J	Norwood-Norfolk 406201	4,000	TOWN TAXABLE VALUE		30,000	
25 Maple St	1 Trailer-Knapps Rd	30,000	SCHOOL TAXABLE VALUE		30,000	
Norfolk, NY 13667	84x186x93x186		FD028 Norfolk Fire Dist		30,000	TO M
	FRNT 84.00 DPTH 186.00		LT022 Norfolk Light		30,000	TO M
	ACRES 0.38		WS001 Norfolk Water&Sewer		30,000	TO M
	EAST-0331221 NRTH-1747970					
	DEED BOOK 2007 PG-4407					
	FULL MARKET VALUE	36,585				
***** 32.067-5-11 *****						
24 Maple St						1-116- 1
32.067-5-11	210 1 Family Res		Enhanced S 41834	0	0	33,900
Todd Lowell	Norwood-Norfolk 406201	4,300	COUNTY TAXABLE VALUE		33,900	
24 Maple St	Old Style-Knapps Rd	33,900	TOWN TAXABLE VALUE		33,900	
Norfolk, NY 13667	FRNT 54.00 DPTH 186.00		SCHOOL TAXABLE VALUE		0	
	ACRES 0.23		FD028 Norfolk Fire Dist		33,900	TO M
	EAST-0331269 NRTH-1747923		LT022 Norfolk Light		33,900	TO M
	DEED BOOK 841 PG-00103		WS001 Norfolk Water&Sewer		33,900	TO M
	FULL MARKET VALUE	41,341				
***** 32.067-6-1 *****						
S Main St						1- 69-11
32.067-6-1	330 Vacant comm		COUNTY TAXABLE VALUE		5,000	
Alford Sandra	Norwood-Norfolk 406201	5,000	TOWN TAXABLE VALUE		5,000	
PO Box 413	197x100x152x50	5,000	SCHOOL TAXABLE VALUE		5,000	
Norfolk, NY 13667	FRNT 197.00 DPTH 75.00		FD028 Norfolk Fire Dist		5,000	TO M
	EAST-0331179 NRTH-1749083		LT022 Norfolk Light		5,000	TO M
	DEED BOOK 1104 PG-231		WS001 Norfolk Water&Sewer		5,000	TO M
	FULL MARKET VALUE	6,098				

STATE OF NEW YORK
COUNTY - St Lawrence
TOWN - Norfolk
SWIS - 406289

2 0 1 5 T E N T A T I V E A S S E S S M E N T R O L L
T A X A B L E SECTION OF THE ROLL - 1

PAGE 609
VALUATION DATE-JUL 01, 2014
TAXABLE STATUS DATE-MAR 01, 2015

TAX MAP NUMBER SEQUENCE
UNIFORM PERCENT OF VALUE IS 082.00
UNIFORM PERCENT OF VALUE IS 082.00

TAX MAP PARCEL NUMBER	PROPERTY LOCATION & CLASS	ASSESSMENT	EXEMPTION CODE	COUNTY	TOWN	SCHOOL
CURRENT OWNERS NAME	SCHOOL DISTRICT	LAND	TAX DESCRIPTION	TAXABLE VALUE		
CURRENT OWNERS ADDRESS	PARCEL SIZE/GRID COORD	TOTAL	SPECIAL DISTRICTS	ACCOUNT NO.		

32.067-6-2	6 1/2 S Main St			32.067-6-2		1-108- 9
Smith Margaret (LU)	486 Mini-mart		Enhanced S 41834	0	0	14,532
Smith Alfred (LU)	Norwood-Norfolk 406201	10,700	COUNTY TAXABLE VALUE	242,200		
4 S Main St	Warehouse,multiple Stores	242,200	TOWN TAXABLE VALUE	242,200		
Norfolk, NY 13667-3107	& Apartments		SCHOOL TAXABLE VALUE	227,668		
	193x149x237'wfx91		FD028 Norfolk Fire Dist	242,200	TO M	
	FRNT 120.00 DPTH		LT022 Norfolk Light	242,200	TO M	
	ACRES 0.56		WS001 Norfolk Water&Sewer	242,200	TO M	
	EAST-0331125 NRTH-1748937					
	DEED BOOK 2004 PG-23594					
	FULL MARKET VALUE	295,366				

32.067-6-3	8 S Main St			32.067-6-3		1-108- 8
Sweet Tammy K	210 1 Family Res		Basic Star 41854	0	0	24,600
PO Box 603	Norwood-Norfolk 406201	5,100	COUNTY TAXABLE VALUE	66,700		
Norfolk, NY 13667	76x190x86'wfx149	66,700	TOWN TAXABLE VALUE	66,700		
	FRNT 76.00 DPTH		SCHOOL TAXABLE VALUE	42,100		
	ACRES 0.29		FD028 Norfolk Fire Dist	66,700	TO M	
	EAST-0331059 NRTH-1748803		LT022 Norfolk Light	66,700	TO M	
	DEED BOOK 1080 PG-22		WS001 Norfolk Water&Sewer	66,700	TO M	
	FULL MARKET VALUE	81,341				

32.067-6-4.1	S Main St			32.067-6-4.1		1- 72- 3
Smith Margaret (LU)	312 Vac w/imprv		COUNTY TAXABLE VALUE	19,900		
Smith Alfred (LU)	Norwood-Norfolk 406201	4,200	TOWN TAXABLE VALUE	19,900		
PO Box 577	Carriage House W/garage	19,900	SCHOOL TAXABLE VALUE	19,900		
Norfolk, NY 13667	116x210x123'wfx190		FD028 Norfolk Fire Dist	19,900	TO M	
	FRNT 116.00 DPTH 200.00		LT022 Norfolk Light	19,900	TO M	
	ACRES 0.56		WS001 Norfolk Water&Sewer	19,900	TO M	
	EAST-0331045 NRTH-1748710					
	DEED BOOK 2004 PG-23594					
	FULL MARKET VALUE	24,268				

32.067-6-4.2	10 S Main St			32.067-6-4.2		
Ruddy Joseph	210 1 Family Res		Basic Star 41854	0	0	24,600
Ruddy Sandra	Norwood-Norfolk 406201	6,200	COUNTY TAXABLE VALUE	102,400		
PO Box 433	110x202x111wfx210	102,400	TOWN TAXABLE VALUE	102,400		
Norfolk, NY 13667	FRNT 111.00 DPTH 208.00		SCHOOL TAXABLE VALUE	77,800		
	ACRES 0.54		FD028 Norfolk Fire Dist	102,400	TO M	
	EAST-0331012 NRTH-1748610		LT022 Norfolk Light	102,400	TO M	
	DEED BOOK 1046 PG-00388		WS001 Norfolk Water&Sewer	102,400	TO M	
	FULL MARKET VALUE	124,878				

STATE OF NEW YORK
 COUNTY - St Lawrence
 TOWN - Norfolk
 SWIS - 406289

2 0 1 5 T E N T A T I V E A S S E S S M E N T R O L L
 T A X A B L E SECTION OF THE ROLL - 1

PAGE 610
 VALUATION DATE-JUL 01, 2014
 TAXABLE STATUS DATE-MAR 01, 2015

TAX MAP NUMBER SEQUENCE
 UNIFORM PERCENT OF VALUE IS 082.00
 UNIFORM PERCENT OF VALUE IS 082.00

TAX MAP PARCEL NUMBER	PROPERTY LOCATION & CLASS	ASSESSMENT	EXEMPTION CODE	COUNTY	TOWN	SCHOOL
CURRENT OWNERS NAME	SCHOOL DISTRICT	LAND	TAX DESCRIPTION	TAXABLE VALUE		
CURRENT OWNERS ADDRESS	PARCEL SIZE/GRID COORD	TOTAL	SPECIAL DISTRICTS	ACCOUNT NO.		

32.067-6-5	12,12 1/2 S Main St	50	PCT OF VALUE USED FOR EXEMPTION PURPOSES	32.067-6-5	1-118-5	*****
Davey Tyo Bonnie	210 1 Family Res		VET COM C 41132	0	8,981	0
12 S Main St	Norwood-Norfolk 406201	6,400	VET COM T 41133	0	0	12,300
Norfolk, NY 13667	116x223x120'wfx225	143,700	Enhanced S 41834	0	0	53,550
	FRNT 134.00 DPTH 226.00		COUNTY TAXABLE VALUE		134,719	
	EAST-0330992 NRTH-1748490		TOWN TAXABLE VALUE		131,400	
	DEED BOOK 2005 PG-5541		SCHOOL TAXABLE VALUE		90,150	
	FULL MARKET VALUE	175,244	FD028 Norfolk Fire Dist		143,700	TO M
			LT022 Norfolk Light		143,700	TO M
			WS001 Norfolk Water&Sewer		143,700	TO M

32.067-6-6	14 S Main St			32.067-6-6	1-55-8	*****
Hughes Brent S	210 1 Family Res		Basic Star 41854	0	0	24,600
PO Box 254	Norwood-Norfolk 406201	6,100	COUNTY TAXABLE VALUE		54,400	
Norfolk, NY 13667	100x245x115x223	54,400	TOWN TAXABLE VALUE		54,400	
	FRNT 65.00 DPTH 234.00		SCHOOL TAXABLE VALUE		29,800	
	ACRES 0.39		FD028 Norfolk Fire Dist		54,400	TO M
	EAST-0330952 NRTH-1748390		LT022 Norfolk Light		54,400	TO M
	DEED BOOK 1041 PG-01068		WS001 Norfolk Water&Sewer		54,400	TO M
	FULL MARKET VALUE	66,341				

32.067-6-7	16 S Main St			32.067-6-7	1-124-4	*****
Despaw Howard	210 1 Family Res		VET WAR C 41122	0	6,150	0
Despaw Sylvia	Norwood-Norfolk 406201	4,500	VET WAR T 41123	0	0	6,150
PO Box 387	54x250x54x245	41,000	Enhanced S 41834	0	0	41,000
Norfolk, NY 13667	FRNT 54.00 DPTH 248.00		COUNTY TAXABLE VALUE		34,850	
	EAST-0330945 NRTH-1748303		TOWN TAXABLE VALUE		34,850	
	DEED BOOK 907 PG-00502		SCHOOL TAXABLE VALUE		0	
	FULL MARKET VALUE	50,000	FD028 Norfolk Fire Dist		41,000	TO M
			LT022 Norfolk Light		41,000	TO M
			WS001 Norfolk Water&Sewer		41,000	TO M

32.067-6-8	18 S Main St			32.067-6-8	1-77-15	*****
Byrne Mary Jane T	210 1 Family Res		COUNTY TAXABLE VALUE		42,000	
20 S Main Street	Norwood-Norfolk 406201	5,000	TOWN TAXABLE VALUE		42,000	
Norfolk, NY 13667	90x132x82x132	42,000	SCHOOL TAXABLE VALUE		42,000	
	FRNT 90.00 DPTH 132.00		FD028 Norfolk Fire Dist		42,000	TO M
	EAST-0330978 NRTH-1748243		LT022 Norfolk Light		42,000	TO M
	DEED BOOK 2011 PG-12816		WS001 Norfolk Water&Sewer		42,000	TO M
	FULL MARKET VALUE	51,220				

STATE OF NEW YORK
COUNTY - St Lawrence
TOWN - Norfolk
SWIS - 406289

2 0 1 5 T E N T A T I V E A S S E S S M E N T R O L L
T A X A B L E SECTION OF THE ROLL - 1

PAGE 611
VALUATION DATE-JUL 01, 2014
TAXABLE STATUS DATE-MAR 01, 2015

TAX MAP NUMBER SEQUENCE
UNIFORM PERCENT OF VALUE IS 082.00
UNIFORM PERCENT OF VALUE IS 082.00

TAX MAP PARCEL NUMBER	PROPERTY LOCATION & CLASS	ASSESSMENT	EXEMPTION CODE	COUNTY	TOWN	SCHOOL
CURRENT OWNERS NAME	SCHOOL DISTRICT	LAND	TAX DESCRIPTION	TAXABLE VALUE		
CURRENT OWNERS ADDRESS	PARCEL SIZE/GRID COORD	TOTAL	SPECIAL DISTRICTS	ACCOUNT NO.		
***** 32.067-6-9.1 *****						
20 S Main St						1-130-12
32.067-6-9.1	210 1 Family Res		VET WAR C 41122	0	9,840	0
Byrne Mary Jane	Norwood-Norfolk 406201	5,000	VET WAR T 41123	0	0	7,380
Byrne Dennis	Deeds 989/721 & 1063/286	72,000	Enhanced S 41834	0	0	0
20 S Main St	Old Style 95X132x103x132		COUNTY TAXABLE VALUE		62,160	53,550
Norfolk, NY 13667	FRNT 95.00 DPTH 132.00		TOWN TAXABLE VALUE		64,620	
	EAST-0330952 NRTH-1748157		SCHOOL TAXABLE VALUE		18,450	
	DEED BOOK 1039 PG-00743		FD028 Norfolk Fire Dist		72,000	TO M
	FULL MARKET VALUE	87,805	LT022 Norfolk Light		72,000	TO M
			WS001 Norfolk Water&Sewer		72,000	TO M
***** 32.067-6-10 *****						
22 S Main St						1- 61- 4
32.067-6-10	270 Mfg housing		Basic Star 41854	0	0	0
Ayotte Christine	Norwood-Norfolk 406201	5,300	COUNTY TAXABLE VALUE		54,000	24,600
PO Box 91	1993 Double Wide 28X62	54,000	TOWN TAXABLE VALUE		54,000	
Norfolk, NY 13667	See 2003/4690		SCHOOL TAXABLE VALUE		29,400	
	FRNT 116.00 DPTH 130.00		FD028 Norfolk Fire Dist		54,000	TO M
	EAST-0330925 NRTH-1748030		LT022 Norfolk Light		54,000	TO M
	DEED BOOK 2003 PG-4690		WS001 Norfolk Water&Sewer		54,000	TO M
	FULL MARKET VALUE	65,854				
***** 32.067-6-12 *****						
24 S Main St						1-88-6
32.067-6-12	210 1 Family Res		COUNTY TAXABLE VALUE		39,400	
Ashley Jennifer E	Norwood-Norfolk 406201	5,000	TOWN TAXABLE VALUE		39,400	
22 E High Street	55'x133' (D)	39,400	SCHOOL TAXABLE VALUE		39,400	
Norfolk, NY 13667	FRNT 55.00 DPTH 95.00		FD028 Norfolk Fire Dist		39,400	TO M
	EAST-0330918 NRTH-1747929		LT022 Norfolk Light		39,400	TO M
	DEED BOOK 2014 PG-14436		WS001 Norfolk Water&Sewer		39,400	TO M
	FULL MARKET VALUE	48,049				

STATE OF NEW YORK
 COUNTY - St Lawrence
 TOWN - Norfolk
 SWIS - 406289

2 0 1 5 T E N T A T I V E A S S E S S M E N T R O L L
 T A X A B L E S E C T I O N O F T H E R O L L - 1
 M A P S E C T I O N - 0 3 2
 S U B - S E C T I O N - 0 6 7
 U N I F O R M P E R C E N T O F V A L U E I S 0 8 2 . 0 0

PAGE 612
 VALUATION DATE-JUL 01, 2014
 TAXABLE STATUS DATE-MAR 01, 2015
 RPS150/V04/L015
 CURRENT DATE 4/30/2015

*** S P E C I A L D I S T R I C T S U M M A R Y ***

CODE	DISTRICT NAME	TOTAL PARCELS	EXTENSION TYPE	EXTENSION VALUE	AD VALOREM VALUE	EXEMPT AMOUNT	TAXABLE VALUE
FD028	Norfolk Fire D	72	TOTAL M		3319,630		3319,630
LT022	Norfolk Light	71	TOTAL M		3280,830		3280,830
WD011	Norfolk Water	4	TOTAL M		167,800		167,800
WS001	Norfolk Water&	68	TOTAL M		3151,830		3151,830

*** S C H O O L D I S T R I C T S U M M A R Y ***

CODE	DISTRICT NAME	TOTAL PARCELS	ASSESSED LAND	ASSESSED TOTAL	EXEMPT AMOUNT	TOTAL TAXABLE	STAR AMOUNT	STAR TAXABLE
406201	Norwood-Norfolk	72	404,140	3319,630	24,400	3295,230	1295,522	1999,708
	S U B - T O T A L	72	404,140	3319,630	24,400	3295,230	1295,522	1999,708
	T O T A L	72	404,140	3319,630	24,400	3295,230	1295,522	1999,708

*** S Y S T E M C O D E S S U M M A R Y ***

NO SYSTEM EXEMPTIONS AT THIS LEVEL

*** E X E M P T I O N S U M M A R Y ***

CODE	DESCRIPTION	TOTAL PARCELS	COUNTY	TOWN	SCHOOL
41101	Vet Eligib	4	77,000	77,000	
41122	VET WAR C	4	31,380		
41123	VET WAR T	4		26,460	
41132	VET COM C	3	31,096		
41133	VET COM T	3		34,415	
41161	CW_15_VET/	3	25,590	25,590	
41691	RPTL466_f	2	4,920	4,920	
41802	Aged - Cou	1	18,300		
41803	Aged - Tow	1		18,300	
41804	Aged - Sch	1			24,400
41834	Enhanced S	14			565,882

STATE OF NEW YORK
 COUNTY - St Lawrence
 TOWN - Norfolk
 SWIS - 406289

2 0 1 5 T E N T A T I V E A S S E S S M E N T R O L L
 T A X A B L E SECTION OF THE ROLL - 1
 M A P S E C T I O N - 032
 S U B - S E C T I O N - 067
 UNIFORM PERCENT OF VALUE IS 082.00

PAGE 613
 VALUATION DATE-JUL 01, 2014
 TAXABLE STATUS DATE-MAR 01, 2015
 RPS150/V04/L015
 CURRENT DATE 4/30/2015

*** E X E M P T I O N S U M M A R Y ***

CODE	DESCRIPTION	TOTAL PARCELS	COUNTY	TOWN	SCHOOL
41854	Basic Star	30			729,640
	T O T A L	70	188,286	186,685	1319,922

*** G R A N D T O T A L S ***

ROLL SEC	DESCRIPTION	TOTAL PARCELS	ASSESSED LAND	ASSESSED TOTAL	TAXABLE COUNTY	TAXABLE TOWN	TAXABLE SCHOOL	STAR TAXABLE
1	TAXABLE	72	404,140	3319,630	3131,344	3132,945	3295,230	1999,708

STATE OF NEW YORK
COUNTY - St Lawrence
TOWN - Norfolk
SWIS - 406289

2 0 1 5 T E N T A T I V E A S S E S S M E N T R O L L
T A X A B L E SECTION OF THE ROLL - 1

PAGE 614
VALUATION DATE-JUL 01, 2014
TAXABLE STATUS DATE-MAR 01, 2015

TAX MAP NUMBER SEQUENCE
UNIFORM PERCENT OF VALUE IS 082.00
UNIFORM PERCENT OF VALUE IS 082.00

TAX MAP PARCEL NUMBER	PROPERTY LOCATION & CLASS	ASSESSMENT	EXEMPTION CODE	COUNTY	TOWN	SCHOOL
CURRENT OWNERS NAME	SCHOOL DISTRICT	LAND	TAX DESCRIPTION	TAXABLE VALUE		
CURRENT OWNERS ADDRESS	PARCEL SIZE/GRID COORD	TOTAL	SPECIAL DISTRICTS	ACCOUNT NO.		

32.075-1-2	26 S Main St					1- 20- 8
Paige Josephine	311 Res vac land		COUNTY TAXABLE VALUE	5,300		
PO Box 435	Norwood-Norfolk 406201	5,300	TOWN TAXABLE VALUE	5,300		
Norfolk, NY 13667-0435	103x166 (D)	5,300	SCHOOL TAXABLE VALUE	5,300		
	FRNT 103.00 DPTH 135.00		FD028 Norfolk Fire Dist	5,300	TO M	
	EAST-0330875 NRTH-1747865		LT022 Norfolk Light	5,300	TO M	
	DEED BOOK 2000 PG-22666		WS001 Norfolk Water&Sewer	5,300	TO M	
	FULL MARKET VALUE	6,463				

32.075-1-3	28 S Main St					1- 18-12
Martinez Charlene (Estate)	311 Res vac land		COUNTY TAXABLE VALUE	6,500		
% Martha Brower	Norwood-Norfolk 406201	6,500	TOWN TAXABLE VALUE	6,500		
5350 West Bell Road	FRNT 136.00 DPTH 130.00	6,500	SCHOOL TAXABLE VALUE	6,500		
Gleodale, AZ 85308	ACRES 0.55		FD028 Norfolk Fire Dist	6,500	TO M	
	EAST-0330838 NRTH-1747755		LT022 Norfolk Light	6,500	TO M	
	DEED BOOK UNREC PG-DEED		WS001 Norfolk Water&Sewer	6,500	TO M	
	FULL MARKET VALUE	7,927				

32.075-1-4	30 S Main St					1- 98-10
Richards John	210 1 Family Res		Enhanced S 41834	0		45,000
Richards Geraldine	Norwood-Norfolk 406201	5,000	COUNTY TAXABLE VALUE	45,000		
PO Box 46	FRNT 75.00 DPTH 130.00	45,000	TOWN TAXABLE VALUE	45,000		
Norfolk, NY 13667	ACRES 0.27		SCHOOL TAXABLE VALUE	0		
	EAST-0330802 NRTH-1747670		FD028 Norfolk Fire Dist	45,000	TO M	
	DEED BOOK 873 PG-00688		LT022 Norfolk Light	45,000	TO M	
	FULL MARKET VALUE	54,878	WS001 Norfolk Water&Sewer	45,000	TO M	

32.075-1-5	32 S Main St					1-128-13
Wolfe Francis J	210 1 Family Res - WTRFNT		Basic Star 41854	0		24,600
Wolfe Michelle L	Norwood-Norfolk 406201	5,000	COUNTY TAXABLE VALUE	45,000		
32 S Main St	FRNT 61.00 DPTH 130.00	45,000	TOWN TAXABLE VALUE	45,000		
Norfolk, NY 13667	ACRES 0.28		SCHOOL TAXABLE VALUE	20,400		
	EAST-0330776 NRTH-1747604		FD028 Norfolk Fire Dist	45,000	TO M	
	DEED BOOK 2003 PG-14755		LT022 Norfolk Light	45,000	TO M	
	FULL MARKET VALUE	54,878	WS001 Norfolk Water&Sewer	45,000	TO M	

32.075-1-6	34 S Main St					1- 75- 2
Wolfe Francis	312 Vac w/imprv - WTRFNT		COUNTY TAXABLE VALUE	5,700		
Wolfe Michelle	Norwood-Norfolk 406201	4,700	TOWN TAXABLE VALUE	5,700		
32 S Main Street	61x195x61x204	5,700	SCHOOL TAXABLE VALUE	5,700		
Norfolk, NY 13667	FRNT 61.00 DPTH 130.00		FD028 Norfolk Fire Dist	5,700	TO M	
	ACRES 0.27		LT022 Norfolk Light	5,700	TO M	
	EAST-0330758 NRTH-1747546		WS001 Norfolk Water&Sewer	5,700	TO M	
	DEED BOOK 2011 PG-10265					
	FULL MARKET VALUE	6,951				

STATE OF NEW YORK
COUNTY - St Lawrence
TOWN - Norfolk
SWIS - 406289

2 0 1 5 T E N T A T I V E A S S E S S M E N T R O L L
T A X A B L E SECTION OF THE ROLL - 1

PAGE 615
VALUATION DATE-JUL 01, 2014
TAXABLE STATUS DATE-MAR 01, 2015

TAX MAP NUMBER SEQUENCE
UNIFORM PERCENT OF VALUE IS 082.00
UNIFORM PERCENT OF VALUE IS 082.00

TAX MAP PARCEL NUMBER	PROPERTY LOCATION & CLASS	ASSESSMENT	EXEMPTION CODE	COUNTY	TOWN	SCHOOL
CURRENT OWNERS NAME	SCHOOL DISTRICT	LAND	TAX DESCRIPTION	TAXABLE VALUE		
CURRENT OWNERS ADDRESS	PARCEL SIZE/GRID COORD	TOTAL	SPECIAL DISTRICTS	ACCOUNT NO.		

32.075-1-7	36 S Main St		Enhanced S 41834	0	0	1-114-13
Talcott Carl L	210 1 Family Res - WTRFNT					37,700
PO Box 59	Norwood-Norfolk 406201	6,400	COUNTY TAXABLE VALUE		37,700	
Norfolk, NY 13667	Old Style	37,700	TOWN TAXABLE VALUE		37,700	
	95x203x100'swfx195		SCHOOL TAXABLE VALUE		0	
	FRNT 95.00 DPTH		FD028 Norfolk Fire Dist		37,700	TO M
	ACRES 0.58		LT022 Norfolk Light		37,700	TO M
	EAST-0330731 NRTH-1747469		WS001 Norfolk Water&Sewer		37,700	TO M
	DEED BOOK 2000 PG-4918					
	FULL MARKET VALUE	45,976				

32.075-1-8	38 S Main St		Basic Star 41854	0	0	1- 44- 7
Martin Tracy M	210 1 Family Res - WTRFNT					24,600
38 S Main St	Norwood-Norfolk 406201	6,300	COUNTY TAXABLE VALUE		30,750	
Norfolk, NY 13667	Old Style	30,750	TOWN TAXABLE VALUE		30,750	
	100x215x102'wfx203		SCHOOL TAXABLE VALUE		6,150	
	FRNT 100.00 DPTH 215.00		FD028 Norfolk Fire Dist		30,750	TO M
	ACRES 0.50		LT022 Norfolk Light		30,750	TO M
	EAST-0330698 NRTH-1747373		WS001 Norfolk Water&Sewer		30,750	TO M
	DEED BOOK 1103 PG-936					
	FULL MARKET VALUE	37,500				

32.075-1-9	40 S Main St		VET COM C 41132	0	10,800	1- 56- 1
Despaw Terry L	210 1 Family Res - WTRFNT					0
Orosz Lisa & Grenier, Lor	Norwood-Norfolk 406201	6,700	VET COM T 41133	0	0	10,800
40 South Main Street	100x270x110'wfx215	43,200	VET DIS C 41142	0	8,640	0
Norfolk, NY 13667	FRNT 100.00 DPTH 245.00		VET DIS T 41143	0	0	8,640
	ACRES 0.72		Enhanced S 41834	0	0	43,200
	EAST-0330668 NRTH-1747275		COUNTY TAXABLE VALUE		23,760	
	DEED BOOK 2012 PG-20268		TOWN TAXABLE VALUE		23,760	
	FULL MARKET VALUE	52,683	SCHOOL TAXABLE VALUE		0	
			FD028 Norfolk Fire Dist		43,200	TO M
			LT022 Norfolk Light		43,200	TO M
			WS001 Norfolk Water&Sewer		43,200	TO M

32.075-1-10	42 S Main St		COUNTY TAXABLE VALUE		33,800	1- 93- 4
Haggett Lawrence	210 1 Family Res		TOWN TAXABLE VALUE		33,800	
Haggett Avis	Norwood-Norfolk 406201	6,400	SCHOOL TAXABLE VALUE		33,800	
(Living Trust)	1.5 Ar	33,800	FD028 Norfolk Fire Dist		33,800	TO M
3 Eastview Hgts	ACRES 1.40		LT022 Norfolk Light		33,800	TO M
Norfolk, NY 13667	EAST-0330596 NRTH-1747111		WS001 Norfolk Water&Sewer		33,800	TO M
	DEED BOOK 2005 PG-21517					
	FULL MARKET VALUE	41,220				

STATE OF NEW YORK
COUNTY - St Lawrence
TOWN - Norfolk
SWIS - 406289

2 0 1 5 T E N T A T I V E A S S E S S M E N T R O L L
T A X A B L E SECTION OF THE ROLL - 1

PAGE 616
VALUATION DATE-JUL 01, 2014
TAXABLE STATUS DATE-MAR 01, 2015

TAX MAP NUMBER SEQUENCE
UNIFORM PERCENT OF VALUE IS 082.00
UNIFORM PERCENT OF VALUE IS 082.00

TAX MAP PARCEL NUMBER	PROPERTY LOCATION & CLASS	ASSESSMENT	EXEMPTION CODE	COUNTY	TOWN	SCHOOL
CURRENT OWNERS NAME	SCHOOL DISTRICT	LAND	TAX DESCRIPTION	TAXABLE VALUE		
CURRENT OWNERS ADDRESS	PARCEL SIZE/GRID COORD	TOTAL	SPECIAL DISTRICTS			ACCOUNT NO.

32.075-1-11	44 S Main St					1- 76- 4
Pavone Nicholas A	210 1 Family Res		Basic Star 41854	0	0	24,600
Younghyun Lee	Norwood-Norfolk 406201	6,000	COUNTY TAXABLE VALUE		51,000	
PO Box 335	FRNT 99.00 DPTH 198.00	51,000	TOWN TAXABLE VALUE		51,000	
Norfolk, NY 13667	EAST-0330593 NRTH-1746944		SCHOOL TAXABLE VALUE		26,400	
	DEED BOOK 2002 PG-17694		FD028 Norfolk Fire Dist		51,000 TO M	
	FULL MARKET VALUE	62,195	LT022 Norfolk Light		51,000 TO M	
			WS001 Norfolk Water&Sewer		51,000 TO M	

32.075-1-12	46 S Main St					1- 76- 7
Farnsworth Jack L	210 1 Family Res		Basic Star 41854	0	0	24,600
46 S Main St	Norwood-Norfolk 406201	6,600	COUNTY TAXABLE VALUE		46,700	
Norfolk, NY 13667	ACRES 1.90	46,700	TOWN TAXABLE VALUE		46,700	
	EAST-0330482 NRTH-1746823		SCHOOL TAXABLE VALUE		22,100	
	DEED BOOK 1999 PG-11096		FD028 Norfolk Fire Dist		46,700 TO M	
	FULL MARKET VALUE	56,951	LT022 Norfolk Light		46,700 TO M	
			WS001 Norfolk Water&Sewer		46,700 TO M	

32.075-1-13	50 S Main St					
Fogarty Joseph M	210 1 Family Res		Basic Star 41854	0	0	24,600
Colby Shawna L	Norwood-Norfolk 406201	9,300	COUNTY TAXABLE VALUE		52,800	
50 S Main St	FRNT 187.00 DPTH	52,800	TOWN TAXABLE VALUE		52,800	
Norfolk, NY 13667	ACRES 1.30 BANK8888869		SCHOOL TAXABLE VALUE		28,200	
	EAST-0330402 NRTH-1746641		FD028 Norfolk Fire Dist		52,800 TO M	
	DEED BOOK 2008 PG-20721		LT022 Norfolk Light		52,800 TO M	
	FULL MARKET VALUE	64,390	WS001 Norfolk Water&Sewer		52,800 TO M	

32.075-2-4	31 Maple St					1-106- 7
Matthie Keith B	210 1 Family Res		Basic Star 41854	0	0	24,600
Richards Dee Ann	Norwood-Norfolk 406201	5,600	COUNTY TAXABLE VALUE		59,000	
31 Maple St	Old Style-Knapps Rd	59,000	TOWN TAXABLE VALUE		59,000	
Norfolk, NY 13667	162x116x157x83		SCHOOL TAXABLE VALUE		34,400	
	FRNT 162.00 DPTH 100.00		FD028 Norfolk Fire Dist		59,000 TO M	
	ACRES 0.37 BANK8888830		LT022 Norfolk Light		59,000 TO M	
	EAST-0331350 NRTH-1747823		WS001 Norfolk Water&Sewer		59,000 TO M	
	DEED BOOK 2010 PG-239					
	FULL MARKET VALUE	71,951				

32.075-2-5	29 Maple St					1- 37- 4
Emlaw Harold P (LU)	210 1 Family Res		VET COM C 41132	0	16,400	0
29 Maple St	Norwood-Norfolk 406201	5,600	VET COM T 41133	0	0	12,300
Norfolk, NY 13667	Ranch W/inground Pool	80,000	Enhanced S 41834	0	0	0
	130x145x160x116		COUNTY TAXABLE VALUE		63,600	
	FRNT 130.00 DPTH 131.00		TOWN TAXABLE VALUE		67,700	
	EAST-0331444 NRTH-1747910		SCHOOL TAXABLE VALUE		26,450	
	DEED BOOK 2007 PG-4405		FD028 Norfolk Fire Dist		80,000 TO M	
	FULL MARKET VALUE	97,561	LT022 Norfolk Light		80,000 TO M	
			WS001 Norfolk Water&Sewer		80,000 TO M	

STATE OF NEW YORK
COUNTY - St Lawrence
TOWN - Norfolk
SWIS - 406289

2 0 1 5 T E N T A T I V E A S S E S S M E N T R O L L

T A X A B L E SECTION OF THE ROLL - 1

PAGE 617
VALUATION DATE-JUL 01, 2014
TAXABLE STATUS DATE-MAR 01, 2015

TAX MAP NUMBER SEQUENCE
UNIFORM PERCENT OF VALUE IS 082.00
UNIFORM PERCENT OF VALUE IS 082.00

TAX MAP PARCEL NUMBER	PROPERTY LOCATION & CLASS	ASSESSMENT	EXEMPTION CODE	COUNTY	TOWN	SCHOOL
CURRENT OWNERS NAME	SCHOOL DISTRICT	LAND	TAX DESCRIPTION	TAXABLE VALUE		
CURRENT OWNERS ADDRESS	PARCEL SIZE/GRID COORD	TOTAL	SPECIAL DISTRICTS			ACCOUNT NO.

32.075-2-6	9 Knapps Station Rd		Basic Star 41854	0	0	1- 24- 9
Pressey Molly	210 1 Family Res					24,600
PO Box 462	Norwood-Norfolk 406201	6,800	COUNTY TAXABLE VALUE		41,400	
Norfolk, NY 13667	Old Style-Knapps Rd	41,400	TOWN TAXABLE VALUE		41,400	
	FRNT 132.00 DPTH		SCHOOL TAXABLE VALUE		16,800	
	ACRES 2.40		FD028 Norfolk Fire Dist		41,400 TO M	
	EAST-0331494 NRTH-1747768		LT022 Norfolk Light		41,400 TO M	
	DEED BOOK 1064 PG-151		WS001 Norfolk Water&Sewer		41,400 TO M	
	FULL MARKET VALUE	50,488				

32.075-2-7.1	11 Knapps Station Rd		Basic Star 41854	0	0	1- 37- 3
Emlaw Dale	210 1 Family Res					24,600
11 Knapps Station Rd	Norwood-Norfolk 406201	8,400	COUNTY TAXABLE VALUE		89,000	
Norfolk, NY 13667	2ar Residence & Barn	89,000	TOWN TAXABLE VALUE		89,000	
	264x333-Knapps Rd		SCHOOL TAXABLE VALUE		64,400	
	FRNT 407.00 DPTH		FD028 Norfolk Fire Dist		89,000 TO M	
	ACRES 7.10		LT022 Norfolk Light		89,000 TO M	
	EAST-0331622 NRTH-1747640		WS001 Norfolk Water&Sewer		89,000 TO M	
	DEED BOOK 952 PG-00343					
	FULL MARKET VALUE	108,537				

32.075-2-9.1	21 Knapps Station Rd		Basic Star 41854	0	0	1- 37- 7
Emlaw Ricky H	210 1 Family Res					24,600
Emlaw Kathy M	Norwood-Norfolk 406201	10,900	COUNTY TAXABLE VALUE		63,100	
21 Knapps Station Rd	FRNT 405.00 DPTH	63,100	TOWN TAXABLE VALUE		63,100	
Norfolk, NY 13667	ACRES 3.20		SCHOOL TAXABLE VALUE		38,500	
	EAST-0331954 NRTH-1747339		FD028 Norfolk Fire Dist		63,100 TO M	
	DEED BOOK 1019 PG-00163		LT022 Norfolk Light		63,100 TO M	
	FULL MARKET VALUE	76,951	WS001 Norfolk Water&Sewer		63,100 TO M	

32.075-3-1.11	33, 35 S Main St		VET WAR C 41122	0	9,840	1- 48- 8
Amo Shirley Living Trus	210 1 Family Res					0
Shirley C Amo, Trustee	Norwood-Norfolk 406201	3,400	VET WAR T 41123	0	0	7,380
33 S Main Street	1 family res. w/ liquor s	70,750	Enhanced S 41834	0	0	0
Norfolk, NY 13667	101'x133'x33'x109'		COUNTY TAXABLE VALUE		60,910	
	FRNT 101.00 DPTH		TOWN TAXABLE VALUE		63,370	
	ACRES 0.26		SCHOOL TAXABLE VALUE		17,200	
	EAST-0331071 NRTH-1747887		FD028 Norfolk Fire Dist		70,750 TO M	
	DEED BOOK 2001 PG-16672		LT022 Norfolk Light		70,750 TO M	
	FULL MARKET VALUE	86,280	WS001 Norfolk Water&Sewer		70,750 TO M	

STATE OF NEW YORK
 COUNTY - St Lawrence
 TOWN - Norfolk
 SWIS - 406289

2 0 1 5 T E N T A T I V E A S S E S S M E N T R O L L
 T A X A B L E SECTION OF THE ROLL - 1

PAGE 618
 VALUATION DATE-JUL 01, 2014
 TAXABLE STATUS DATE-MAR 01, 2015

TAX MAP NUMBER SEQUENCE
 UNIFORM PERCENT OF VALUE IS 082.00
 UNIFORM PERCENT OF VALUE IS 082.00

TAX MAP PARCEL NUMBER	PROPERTY LOCATION & CLASS	ASSESSMENT	EXEMPTION CODE	COUNTY	TOWN	SCHOOL
CURRENT OWNERS NAME	SCHOOL DISTRICT	LAND	TAX DESCRIPTION	TAXABLE VALUE		
CURRENT OWNERS ADDRESS	PARCEL SIZE/GRID COORD	TOTAL	SPECIAL DISTRICTS	ACCOUNT NO.		

32.075-3-2	2 Knapps Station Rd			32.075-3-2		1- 29-10
Todd Lowell	312 Vac w/imprv		COUNTY TAXABLE VALUE	6,100		
Todd Ann M	Norwood-Norfolk 406201	5,900	TOWN TAXABLE VALUE	6,100		
24 Maple St	Garage-Knapps Rd	6,100	SCHOOL TAXABLE VALUE	6,100		
Norfolk, NY 13667	100x140sx50sx165s		FD028 Norfolk Fire Dist	6,100	TO M	
	FRNT 100.00 DPTH 165.00		LT022 Norfolk Light	6,100	TO M	
	EAST-0331143 NRTH-1747770		WS001 Norfolk Water&Sewer	6,100	TO M	
	DEED BOOK 2007 PG-12260					
	FULL MARKET VALUE	7,439				

32.075-3-3	Knapps Station Rd			32.075-3-3		1- 20- 3
Todd Lowell H	312 Vac w/imprv		COUNTY TAXABLE VALUE	9,000		
Todd Ann	Norwood-Norfolk 406201	7,900	TOWN TAXABLE VALUE	9,000		
24 Maple St	Lot & Garage-Knapps Rd	9,000	SCHOOL TAXABLE VALUE	9,000		
Norfolk, NY 13667	215x186x175x186		FD028 Norfolk Fire Dist	9,000	TO M	
	FRNT 215.00 DPTH 186.00		LT022 Norfolk Light	9,000	TO M	
	EAST-0331221 NRTH-1747671		WS001 Norfolk Water&Sewer	9,000	TO M	
	DEED BOOK 934 PG-00572					
	FULL MARKET VALUE	10,976				

32.075-3-4	10 Knapps Station Rd			32.075-3-4		1- 95- 9
Pressey Molly Ann	311 Res vac land		COUNTY TAXABLE VALUE	7,700		
PO Box 462	Norwood-Norfolk 406201	7,700	TOWN TAXABLE VALUE	7,700		
Norfolk, NY 13667	FRNT 216.00 DPTH	7,700	SCHOOL TAXABLE VALUE	7,700		
	ACRES 5.20		FD028 Norfolk Fire Dist	7,700	TO M	
	EAST-0331530 NRTH-1747078		LT022 Norfolk Light	7,700	TO M	
	DEED BOOK 1106 PG-312		WS001 Norfolk Water&Sewer	7,700	TO M	
	FULL MARKET VALUE	9,390				

32.075-3-5	12 Knapps Station Rd			32.075-3-5		1-112- 4
Emlaw Christopher E	210 1 Family Res		VET COM C 41132	0	16,400	0
Fountain Amy L	Norwood-Norfolk 406201	6,200	VET COM T 41133	0	0	12,300
12 Knapps Station Rd	FRNT 120.00 DPTH 160.00	65,600	Basic Star 41854	0	0	24,600
Norfolk, NY 13667-3113	EAST-0331496 NRTH-1747386		COUNTY TAXABLE VALUE	49,200		
	DEED BOOK 2013 PG-13539		TOWN TAXABLE VALUE	53,300		
	FULL MARKET VALUE	80,000	SCHOOL TAXABLE VALUE	41,000		
			FD028 Norfolk Fire Dist	65,600	TO M	
			LT022 Norfolk Light	65,600	TO M	
			WS001 Norfolk Water&Sewer	65,600	TO M	

STATE OF NEW YORK
 COUNTY - St Lawrence
 TOWN - Norfolk
 SWIS - 406289

2 0 1 5 T E N T A T I V E A S S E S S M E N T R O L L
 T A X A B L E SECTION OF THE ROLL - 1

PAGE 619
 VALUATION DATE-JUL 01, 2014
 TAXABLE STATUS DATE-MAR 01, 2015

TAX MAP NUMBER SEQUENCE
 UNIFORM PERCENT OF VALUE IS 082.00
 UNIFORM PERCENT OF VALUE IS 082.00

TAX MAP PARCEL NUMBER	PROPERTY LOCATION & CLASS	ASSESSMENT	EXEMPTION CODE-----	COUNTY-----	TOWN-----	SCHOOL
CURRENT OWNERS NAME	SCHOOL DISTRICT	LAND	TAX DESCRIPTION	TAXABLE VALUE		
CURRENT OWNERS ADDRESS	PARCEL SIZE/GRID COORD	TOTAL	SPECIAL DISTRICTS	ACCOUNT NO.		

32.075-3-6.1	Knapps Station Rd 312 Vac w/imprv		COUNTY TAXABLE VALUE	10,100		
Emlaw Christopher E	Norwood-Norfolk 406201	4,100	TOWN TAXABLE VALUE	10,100		
Fountain Amy L	22x24 Rg4-Knapps Rd	10,100	SCHOOL TAXABLE VALUE	10,100		
12 Knapps Station Rd	FRNT 120.00 DPTH 160.00		FD028 Norfolk Fire Dist	10,100	TO M	
Norfolk, NY 13667-3113	ACRES 0.42		LT022 Norfolk Light	10,100	TO M	
	EAST-0331583 NRTH-1747298		WS001 Norfolk Water&Sewer	10,100	TO M	
	DEED BOOK 2013 PG-13539					
	FULL MARKET VALUE	12,317				

32.075-3-6.2	14 Knapps Station Rd 210 1 Family Res		CW_15_VET/ 41161	0	8,160	8,160 0
North Joseph M	Norwood-Norfolk 406201	5,900	CW_DISBLD_ 41171	0	4,080	4,080 0
North Lori J	FRNT 120.00 DPTH 160.00	54,400	Basic Star 41854	0	0	0 24,600
14 Knapp Station Rd	BANK8888173		COUNTY TAXABLE VALUE	42,160		
Norfolk, NY 13667	EAST-0331674 NRTH-1747215		TOWN TAXABLE VALUE	42,160		
	DEED BOOK 2008 PG-16826		SCHOOL TAXABLE VALUE	29,800		
	FULL MARKET VALUE	66,341	FD028 Norfolk Fire Dist	54,400	TO M	
			LT022 Norfolk Light	54,400	TO M	
			WS001 Norfolk Water&Sewer	54,400	TO M	

32.075-3-7	16 Knapps Station Rd 210 1 Family Res		Enhanced S 41834	0	0	0 52,200
Shaw Jerome A	Norwood-Norfolk 406201	6,200	COUNTY TAXABLE VALUE	52,200		
Shaw Toni R	Ranch-Knapps Rd	52,200	TOWN TAXABLE VALUE	52,200		
16 Knapps Station Rd	FRNT 120.00 DPTH 185.00		SCHOOL TAXABLE VALUE	0		
Norfolk, NY 13667	EAST-0331756 NRTH-1747132		FD028 Norfolk Fire Dist	52,200	TO M	
	DEED BOOK 1020 PG-00237		LT022 Norfolk Light	52,200	TO M	
	FULL MARKET VALUE	63,659	WS001 Norfolk Water&Sewer	52,200	TO M	

32.075-3-8	Knapps Station Rd 314 Rural vac<10		COUNTY TAXABLE VALUE	4,100		1-118- 6
Clark Arthur C	Norwood-Norfolk 406201	4,100	TOWN TAXABLE VALUE	4,100		
Clark Arnita	FRNT 120.00 DPTH 185.00	4,100	SCHOOL TAXABLE VALUE	4,100		
PO Box 356	EAST-0331837 NRTH-1747052		FD028 Norfolk Fire Dist	4,100	TO M	
Norfolk, NY 13667	DEED BOOK 2006 PG-19837		LT022 Norfolk Light	4,100	TO M	
	FULL MARKET VALUE	5,000	WS001 Norfolk Water&Sewer	4,100	TO M	

32.075-3-9	20 Knapps Station Rd 210 1 Family Res		VET COM C 41132	0	16,400	0 0
Clark Arthur C	Norwood-Norfolk 406201	6,600	VET COM T 41133	0	0	12,300 0
Clark Arnita	Also 1050/734	85,600	Enhanced S 41834	0	0	0 53,550
PO Box 356	Raised Ranch-Knapps Rd		COUNTY TAXABLE VALUE	69,200		
Norfolk, NY 13667	140x190x240x185		TOWN TAXABLE VALUE	73,300		
	FRNT 140.00 DPTH 188.00		SCHOOL TAXABLE VALUE	32,050		
	ACRES 0.60		FD028 Norfolk Fire Dist	85,600	TO M	
	EAST-0331936 NRTH-1746949		LT022 Norfolk Light	85,600	TO M	
	DEED BOOK 2006 PG-19837		WS001 Norfolk Water&Sewer	85,600	TO M	
	FULL MARKET VALUE	104,390				

STATE OF NEW YORK
COUNTY - St Lawrence
TOWN - Norfolk
SWIS - 406289

2 0 1 5 T E N T A T I V E A S S E S S M E N T R O L L
T A X A B L E SECTION OF THE ROLL - 1

PAGE 620
VALUATION DATE-JUL 01, 2014
TAXABLE STATUS DATE-MAR 01, 2015

TAX MAP NUMBER SEQUENCE
UNIFORM PERCENT OF VALUE IS 082.00
UNIFORM PERCENT OF VALUE IS 082.00

TAX MAP PARCEL NUMBER	PROPERTY LOCATION & CLASS	ASSESSMENT	EXEMPTION CODE	COUNTY	TOWN	SCHOOL
CURRENT OWNERS NAME	SCHOOL DISTRICT	LAND	TAX DESCRIPTION	TAXABLE VALUE		
CURRENT OWNERS ADDRESS	PARCEL SIZE/GRID COORD	TOTAL	SPECIAL DISTRICTS	ACCOUNT NO.		

32.075-3-10.2	15 East View Hgts 210 1 Family Res		Basic Star 41854	0	0	0 24,600
Simpson Steven D	Norwood-Norfolk 406201	6,400	COUNTY TAXABLE VALUE		112,500	
Tyler Miranda B	ACRES 1.50 BANK8888289	112,500	TOWN TAXABLE VALUE		112,500	
15 E View Heights	EAST-0331682 NRTH-1746688		SCHOOL TAXABLE VALUE		87,900	
Norfolk, NY 13667	DEED BOOK 2010 PG-6585		FD028 Norfolk Fire Dist		112,500 TO M	
	FULL MARKET VALUE	137,195	LT022 Norfolk Light		112,500 TO M	
			WS001 Norfolk Water&Sewer		112,500 TO M	

32.075-3-10.111	14 East View Hgts 210 1 Family Res		Basic Star 41854	0	0	0 24,600
Richards Mark W	Norwood-Norfolk 406201	4,400	COUNTY TAXABLE VALUE		113,600	
Richards Ellen L	FRNT 83.00 DPTH 374.00	113,600	TOWN TAXABLE VALUE		113,600	
PO Box 423	ACRES 1.50		SCHOOL TAXABLE VALUE		89,000	
Norfolk, NY 13667	EAST-0331583 NRTH-1746565		FD028 Norfolk Fire Dist		113,600 TO M	
	DEED BOOK 2002 PG-16257		LT022 Norfolk Light		113,600 TO M	
	FULL MARKET VALUE	138,537	WD011 Norfolk Water Dist		113,600 TO M	

32.075-3-11.1	12 East View Hgts 210 1 Family Res		Basic Star 41854	0	0	0 24,600
Barlow Robert W	Norwood-Norfolk 406201	5,800	COUNTY TAXABLE VALUE		79,700	
Barlow Pamela S	Also 1113/614	79,700	TOWN TAXABLE VALUE		79,700	
12 East View Heights	95x140x114x150x190		SCHOOL TAXABLE VALUE		55,100	
Norfolk, NY 13667	FRNT 95.00 DPTH 190.00		FD028 Norfolk Fire Dist		79,700 TO M	
	EAST-0331390 NRTH-1746666		LT022 Norfolk Light		79,700 TO M	
	DEED BOOK 2013 PG-10769		WS001 Norfolk Water&Sewer		79,700 TO M	
	FULL MARKET VALUE	97,195				

32.075-3-12	10 East View Hgts 210 1 Family Res		Basic Star 41854	0	0	0 24,600
Yaddow William H	Norwood-Norfolk 406201	5,900	COUNTY TAXABLE VALUE		82,000	
Yaddow Mishelle K	100x178x100x193	82,000	TOWN TAXABLE VALUE		82,000	
10 Eastview Heights	FRNT 100.00 DPTH		SCHOOL TAXABLE VALUE		57,400	
Norfolk, NY 13667	ACRES 0.42		FD028 Norfolk Fire Dist		82,000 TO M	
	EAST-0331293 NRTH-1746746		LT022 Norfolk Light		82,000 TO M	
	DEED BOOK 2012 PG-13969		WS001 Norfolk Water&Sewer		82,000 TO M	
	FULL MARKET VALUE	100,000				

32.075-3-13	8 East View Hgts 210 1 Family Res		Enhanced S 41834	0	0	0 53,550
Schaffer John T	Norwood-Norfolk 406201	6,000	COUNTY TAXABLE VALUE		75,900	
Wing Rose M	100x193x100x212	75,900	TOWN TAXABLE VALUE		75,900	
8 Eastview Heights	FRNT 100.00 DPTH 203.00		SCHOOL TAXABLE VALUE		22,350	
Norfolk, NY 13667	ACRES 0.46		FD028 Norfolk Fire Dist		75,900 TO M	
	EAST-0331213 NRTH-1746790		LT022 Norfolk Light		75,900 TO M	
	DEED BOOK 2013 PG-2298		WS001 Norfolk Water&Sewer		75,900 TO M	
	FULL MARKET VALUE	92,561				

STATE OF NEW YORK
COUNTY - St Lawrence
TOWN - Norfolk
SWIS - 406289

2 0 1 5 T E N T A T I V E A S S E S S M E N T R O L L

T A X A B L E SECTION OF THE ROLL - 1

VALUATION DATE-JUL 01, 2014

TAXABLE STATUS DATE-MAR 01, 2015

TAX MAP NUMBER SEQUENCE
UNIFORM PERCENT OF VALUE IS 082.00
UNIFORM PERCENT OF VALUE IS 082.00

TAX MAP PARCEL NUMBER	PROPERTY LOCATION & CLASS	ASSESSMENT	EXEMPTION CODE	COUNTY	TOWN	SCHOOL
CURRENT OWNERS NAME	SCHOOL DISTRICT	LAND	TAX DESCRIPTION	TAXABLE VALUE		
CURRENT OWNERS ADDRESS	PARCEL SIZE/GRID COORD	TOTAL	SPECIAL DISTRICTS			ACCOUNT NO.

32.075-3-14	6 East View Hgts			32.075-3-14		1- 43- 4
Svarczkopf Randy S	210 1 Family Res		Basic Star 41854	0	0	24,600
Svarczkopf Marilyn E	Norwood-Norfolk 406201	6,100	COUNTY TAXABLE VALUE		75,000	
6 Eastview Hgts	100x212x100x233	75,000	TOWN TAXABLE VALUE		75,000	
Norfolk, NY 13667	FRNT 100.00 DPTH 223.00		SCHOOL TAXABLE VALUE		50,400	
	ACRES 0.51		FD028 Norfolk Fire Dist		75,000	TO M
	EAST-0331126 NRTH-1746850		LT022 Norfolk Light		75,000	TO M
	DEED BOOK 1039 PG-00392		WS001 Norfolk Water&Sewer		75,000	TO M
	FULL MARKET VALUE	91,463				

32.075-3-15	4 East View Hgts			32.075-3-15		1-100- 3
Reimer Robinson Betty	210 1 Family Res		Enhanced S 41834	0	0	53,550
4 East View Heights	Norwood-Norfolk 406201	6,100	COUNTY TAXABLE VALUE		75,000	
Norfolk, NY 13667	50x50x247x99x243	75,000	TOWN TAXABLE VALUE		75,000	
	FRNT 100.00 DPTH		SCHOOL TAXABLE VALUE		21,450	
	ACRES 0.56		FD028 Norfolk Fire Dist		75,000	TO M
	EAST-0331039 NRTH-1746902		LT022 Norfolk Light		75,000	TO M
	DEED BOOK 653 PG-222		WS001 Norfolk Water&Sewer		75,000	TO M
	FULL MARKET VALUE	91,463				

32.075-3-16	2 East View Hgts			32.075-3-16		1- 80- 8
Molnar Nina	210 1 Family Res		Vet Eligib 41101	0	66,771	0
2 Eastview Hgts	Norwood-Norfolk 406201	6,100	Enhanced S 41834	0	0	53,550
Norfolk, NY 13667	Ranch W/inground Pool	84,000	COUNTY TAXABLE VALUE		17,229	
	100x243x100x230		TOWN TAXABLE VALUE		17,229	
	FRNT 100.00 DPTH 237.00		SCHOOL TAXABLE VALUE		30,450	
	ACRES 0.52		FD028 Norfolk Fire Dist		84,000	TO M
	EAST-0330952 NRTH-1746938		LT022 Norfolk Light		84,000	TO M
	DEED BOOK 655 PG-00347		WS001 Norfolk Water&Sewer		84,000	TO M
	FULL MARKET VALUE	102,439				

32.075-3-17	55 S Main St			32.075-3-17		1-111- 9
Baxter Dale J	210 1 Family Res		Enhanced S 41834	0	0	40,000
55 S Main St	Norwood-Norfolk 406201	5,100	COUNTY TAXABLE VALUE		40,000	
Norfolk, NY 13667	105x129x120x120	40,000	TOWN TAXABLE VALUE		40,000	
	FRNT 105.00 DPTH 125.00		SCHOOL TAXABLE VALUE		0	
	ACRES 0.30		FD028 Norfolk Fire Dist		40,000	TO M
	EAST-0330817 NRTH-1746933		LT022 Norfolk Light		40,000	TO M
	DEED BOOK 1030 PG-00405		WS001 Norfolk Water&Sewer		40,000	TO M
	FULL MARKET VALUE	48,780				

STATE OF NEW YORK
 COUNTY - St Lawrence
 TOWN - Norfolk
 SWIS - 406289

2 0 1 5 T E N T A T I V E A S S E S S M E N T R O L L
 T A X A B L E SECTION OF THE ROLL - 1

PAGE 622
 VALUATION DATE-JUL 01, 2014
 TAXABLE STATUS DATE-MAR 01, 2015

TAX MAP NUMBER SEQUENCE
 UNIFORM PERCENT OF VALUE IS 082.00
 UNIFORM PERCENT OF VALUE IS 082.00

TAX MAP PARCEL NUMBER	PROPERTY LOCATION & CLASS	ASSESSMENT	EXEMPTION CODE	COUNTY	TOWN	SCHOOL
CURRENT OWNERS NAME	SCHOOL DISTRICT	LAND	TAX DESCRIPTION	TAXABLE VALUE		ACCOUNT NO.
CURRENT OWNERS ADDRESS	PARCEL SIZE/GRID COORD	TOTAL	SPECIAL DISTRICTS			

32.075-3-18	53 S Main St			32.075-3-18		1- 25- 3
Wunder Julie A	210 1 Family Res		Basic Star 41854	0	0	24,600
53 S Main St	Norwood-Norfolk 406201	5,300	COUNTY TAXABLE VALUE		58,600	
Norfolk, NY 13667	105x142x115x129	58,600	TOWN TAXABLE VALUE		58,600	
	FRNT 105.00 DPTH 136.00		SCHOOL TAXABLE VALUE		34,000	
	ACRES 0.32 BANK8888870		FD028 Norfolk Fire Dist		58,600 TO M	
	EAST-0330862 NRTH-1747030		LT022 Norfolk Light		58,600 TO M	
	DEED BOOK 2002 PG-11722		WS001 Norfolk Water&Sewer		58,600 TO M	
	FULL MARKET VALUE	71,463				

32.075-3-19.1	11 East View Hgts			32.075-3-19.1		1- 94-10
Saunders Harry A	210 1 Family Res		VET WAR C 41122	0	9,840	0
Saunders Deetta M	Norwood-Norfolk 406201	6,200	VET WAR T 41123	0	0	7,380
PO Box 587	Ranch Lot 15	71,800	Enhanced S 41834	0	0	53,550
Norfolk, NY 13667	80x180x138x125x70		COUNTY TAXABLE VALUE		61,960	
	FRNT 150.00 DPTH		TOWN TAXABLE VALUE		64,420	
	ACRES 0.50		SCHOOL TAXABLE VALUE		18,250	
	EAST-0331490 NRTH-1746851		FD028 Norfolk Fire Dist		71,800 TO M	
	DEED BOOK 1105 PG-307		LT022 Norfolk Light		71,800 TO M	
	FULL MARKET VALUE	87,561	WS001 Norfolk Water&Sewer		71,800 TO M	

32.075-3-20.11	9 East View Hgts			32.075-3-20.11		1-113- 4
Baker Donald A	210 1 Family Res		Basic Star 41854	0	0	24,600
Baker Deborah A	Norwood-Norfolk 406201	6,000	COUNTY TAXABLE VALUE		82,000	
9 Eastview Heights	135x188x118x180	82,000	TOWN TAXABLE VALUE		82,000	
Norfolk, NY 13667	FRNT 135.00 DPTH 188.00		SCHOOL TAXABLE VALUE		57,400	
	ACRES 0.59		FD028 Norfolk Fire Dist		82,000 TO M	
	EAST-0331396 NRTH-1746935		LT022 Norfolk Light		82,000 TO M	
	DEED BOOK 2008 PG-9793		WS001 Norfolk Water&Sewer		82,000 TO M	
	FULL MARKET VALUE	100,000				

32.075-3-21.1	7 East View Hgts			32.075-3-21.1		1- 24- 1
Clark Donald	210 1 Family Res		CW_15_VET/ 41161	0	9,840	9,840
Clark Diane	Norwood-Norfolk 406201	6,000	Enhanced S 41834	0	0	53,550
7 Eastview Hgts	Ranch Also 1107/191	75,100	COUNTY TAXABLE VALUE		65,260	
Norfolk, NY 13667	100x210x127x188		TOWN TAXABLE VALUE		65,260	
	FRNT 100.00 DPTH 203.00		SCHOOL TAXABLE VALUE		21,550	
	ACRES 0.46		FD028 Norfolk Fire Dist		75,100 TO M	
	EAST-0331302 NRTH-1747022		LT022 Norfolk Light		75,100 TO M	
	DEED BOOK 887 PG-347		WS001 Norfolk Water&Sewer		75,100 TO M	
	FULL MARKET VALUE	91,585				

STATE OF NEW YORK
COUNTY - St Lawrence
TOWN - Norfolk
SWIS - 406289

2 0 1 5 T E N T A T I V E A S S E S S M E N T R O L L
T A X A B L E SECTION OF THE ROLL - 1

PAGE 623
VALUATION DATE-JUL 01, 2014
TAXABLE STATUS DATE-MAR 01, 2015

TAX MAP NUMBER SEQUENCE
UNIFORM PERCENT OF VALUE IS 082.00
UNIFORM PERCENT OF VALUE IS 082.00

TAX MAP PARCEL NUMBER	PROPERTY LOCATION & CLASS	ASSESSMENT	EXEMPTION CODE	COUNTY	TOWN	SCHOOL
CURRENT OWNERS NAME	SCHOOL DISTRICT	LAND	TAX DESCRIPTION	TAXABLE VALUE		
CURRENT OWNERS ADDRESS	PARCEL SIZE/GRID COORD	TOTAL	SPECIAL DISTRICTS	ACCOUNT NO.		

32.075-3-22	5 East View Hgts			32.075-3-22		1- 16- 3
Bond Leo	210 1 Family Res		Enhanced S 41834	0	0	53,550
Bond Yvonne	Norwood-Norfolk 406201	6,100	COUNTY TAXABLE VALUE	85,700		
5 Eastview Hgts	100x222x100x210 Ranch	85,700	TOWN TAXABLE VALUE	85,700		
Norfolk, NY 13667	FRNT 100.00 DPTH 216.00		SCHOOL TAXABLE VALUE	32,150		
	EAST-0331229 NRTH-1747093		FD028 Norfolk Fire Dist	85,700	TO M	
	DEED BOOK 795 PG-473		LT022 Norfolk Light	85,700	TO M	
	FULL MARKET VALUE	104,512	WS001 Norfolk Water&Sewer	85,700	TO M	

32.075-3-23	3 East View Hgts			32.075-3-23		1- 49-12
Haggett Lawrence (LU)	210 1 Family Res		CW_15_VET/ 41161	0	9,840	9,840 0
Haggett Avis (LU)	Norwood-Norfolk 406201	6,100	Enhanced S 41834	0	0	53,550
3 Eastview Hgts	55x48x215x80x20x222 Ranch	80,000	COUNTY TAXABLE VALUE	70,160		
Norfolk, NY 13667	FRNT 103.00 DPTH		TOWN TAXABLE VALUE	70,160		
	ACRES 0.51		SCHOOL TAXABLE VALUE	26,450		
	EAST-0331140 NRTH-1747151		FD028 Norfolk Fire Dist	80,000	TO M	
	DEED BOOK 2006 PG-4335		LT022 Norfolk Light	80,000	TO M	
	FULL MARKET VALUE	97,561	WS001 Norfolk Water&Sewer	80,000	TO M	

32.075-3-24	1 East View Hgts			32.075-3-24		1- 71- 3
Lawrence William	210 1 Family Res		Vet Eligib 41101	0	14,631	14,631 0
PO Box 476	Norwood-Norfolk 406201	6,100	Enhanced S 41834	0	0	53,550
Norfolk, NY 13667	100x216x100x215	85,000	COUNTY TAXABLE VALUE	70,369		
	FRNT 100.00 DPTH 216.00		TOWN TAXABLE VALUE	70,369		
	ACRES 0.49		SCHOOL TAXABLE VALUE	31,450		
	EAST-0331055 NRTH-1747198		FD028 Norfolk Fire Dist	85,000	TO M	
	DEED BOOK 664 PG-00595		LT022 Norfolk Light	85,000	TO M	
	FULL MARKET VALUE	103,659	WS001 Norfolk Water&Sewer	85,000	TO M	

32.075-3-25	51 S Main St			32.075-3-25		1- 58-13
Fregoe Cathy J	210 1 Family Res		Basic Star 41854	0	0	24,600
51 S Main St	Norwood-Norfolk 406201	7,600	COUNTY TAXABLE VALUE	59,200		
Norfolk, NY 13667	183x230x180x216 Ranch	59,200	TOWN TAXABLE VALUE	59,200		
	FRNT 183.00 DPTH 223.00		SCHOOL TAXABLE VALUE	34,600		
	ACRES 0.93		FD028 Norfolk Fire Dist	59,200	TO M	
	EAST-0330931 NRTH-1747246		LT022 Norfolk Light	59,200	TO M	
	DEED BOOK 2002 PG-1447		WS001 Norfolk Water&Sewer	59,200	TO M	
	FULL MARKET VALUE	72,195				

STATE OF NEW YORK
 COUNTY - St Lawrence
 TOWN - Norfolk
 SWIS - 406289

2 0 1 5 T E N T A T I V E A S S E S S M E N T R O L L
 T A X A B L E SECTION OF THE ROLL - 1

PAGE 624
 VALUATION DATE-JUL 01, 2014
 TAXABLE STATUS DATE-MAR 01, 2015

TAX MAP NUMBER SEQUENCE
 UNIFORM PERCENT OF VALUE IS 082.00
 UNIFORM PERCENT OF VALUE IS 082.00

TAX MAP PARCEL NUMBER	PROPERTY LOCATION & CLASS	ASSESSMENT	EXEMPTION CODE	COUNTY	TOWN	SCHOOL
CURRENT OWNERS NAME	SCHOOL DISTRICT	LAND	TAX DESCRIPTION	TAXABLE VALUE		ACCOUNT NO.
CURRENT OWNERS ADDRESS	PARCEL SIZE/GRID COORD	TOTAL	SPECIAL DISTRICTS			
***** 32.075-3-26 *****						
45 S Main St						1-118- 8
32.075-3-26	210 1 Family Res		VET COM C 41132	0	16,400	0
Parsons John W	Norwood-Norfolk 406201	6,400	VET COM T 41133	0	0	12,300
Parsons Barbara J	ACRES 1.50	87,800	Enhanced S 41834	0	0	0
45 S Main Street	EAST-0331087 NRTH-1747408		COUNTY TAXABLE VALUE		71,400	53,550
Norfolk, NY 13667	DEED BOOK 2009 PG-15619		TOWN TAXABLE VALUE		75,500	
	FULL MARKET VALUE	107,073	SCHOOL TAXABLE VALUE		34,250	
			FD028 Norfolk Fire Dist		87,800	TO M
			LT022 Norfolk Light		87,800	TO M
			WS001 Norfolk Water&Sewer		87,800	TO M
***** 32.075-3-27.1 *****						
43 S Main St						1- 27- 8
32.075-3-27.1	270 Mfg housing		Enhanced S 41834	0	0	0
Felix Gale R	Norwood-Norfolk 406201	6,200	COUNTY TAXABLE VALUE		77,900	53,550
Felix Ann M	190x93x145x135x200	77,900	TOWN TAXABLE VALUE		77,900	
43 S Main St	FRNT 190.00 DPTH		SCHOOL TAXABLE VALUE		24,350	
Norfolk, NY 13667	ACRES 0.81 BANK8888150		FD028 Norfolk Fire Dist		77,900	TO M
	EAST-0331046 NRTH-1747606		LT022 Norfolk Light		77,900	TO M
	DEED BOOK 1111 PG-1112		WS001 Norfolk Water&Sewer		77,900	TO M
	FULL MARKET VALUE	95,000				
***** 32.075-3-27.2 *****						
Off SH 56						
32.075-3-27.2	311 Res vac land		COUNTY TAXABLE VALUE		2,000	
Parsons John W	Norwood-Norfolk 406201	2,000	TOWN TAXABLE VALUE		2,000	
Parsons Barbara J	Land-Locked	2,000	SCHOOL TAXABLE VALUE		2,000	
45 S Main Street	135x288x15x260		FD028 Norfolk Fire Dist		2,000	TO M
Norfolk, NY 13667	FRNT 135.00 DPTH		LT022 Norfolk Light		2,000	TO M
	ACRES 0.65 BANK8888173		WS001 Norfolk Water&Sewer		2,000	TO M
	EAST-0331210 NRTH-1747491					
	DEED BOOK 2009 PG-15619					
	FULL MARKET VALUE	2,439				
***** 32.075-3-28 *****						
39 S Main St						1- 19-13
32.075-3-28	210 1 Family Res		Basic Star 41854	0	0	0
Planty Christopher G	Norwood-Norfolk 406201	4,100	COUNTY TAXABLE VALUE		41,300	24,600
39 S Main Street	85x98x70x95x36x186	41,300	TOWN TAXABLE VALUE		41,300	
Norfolk, NY 13667	FRNT 85.00 DPTH 186.00		SCHOOL TAXABLE VALUE		16,700	
	ACRES 0.27 BANK8888111		FD028 Norfolk Fire Dist		41,300	TO M
	EAST-0331042 NRTH-1747763		LT022 Norfolk Light		41,300	TO M
	DEED BOOK 2011 PG-18480		WS001 Norfolk Water&Sewer		41,300	TO M
	FULL MARKET VALUE	50,366				

STATE OF NEW YORK
COUNTY - St Lawrence
TOWN - Norfolk
SWIS - 406289

2 0 1 5 T E N T A T I V E A S S E S S M E N T R O L L
T A X A B L E SECTION OF THE ROLL - 1

PAGE 625
VALUATION DATE-JUL 01, 2014
TAXABLE STATUS DATE-MAR 01, 2015

TAX MAP NUMBER SEQUENCE
UNIFORM PERCENT OF VALUE IS 082.00
UNIFORM PERCENT OF VALUE IS 082.00

TAX MAP PARCEL NUMBER	PROPERTY LOCATION & CLASS	ASSESSMENT	EXEMPTION CODE	COUNTY	TOWN	SCHOOL
CURRENT OWNERS NAME	SCHOOL DISTRICT	LAND	TAX DESCRIPTION	TAXABLE VALUE		
CURRENT OWNERS ADDRESS	PARCEL SIZE/GRID COORD	TOTAL	SPECIAL DISTRICTS	ACCOUNT NO.		

32.075-3-29	37 S Main St			32.075-3-29		*****
Emlaw Ronald L	210 1 Family Res		COUNTY TAXABLE VALUE	19,000		1-104- 7
Emlaw Tina M	Norwood-Norfolk 406201	3,400	TOWN TAXABLE VALUE	19,000		
1018 Pickle St	Old Style	19,000	SCHOOL TAXABLE VALUE	19,000		
Winthrop, NY 13697	55sx109sx65sx98s		FD028 Norfolk Fire Dist	19,000	TO M	
	FRNT 55.00 DPTH		LT022 Norfolk Light	19,000	TO M	
	ACRES 0.13		WS001 Norfolk Water&Sewer	19,000	TO M	
	EAST-0331061 NRTH-1747830					
	DEED BOOK 2002 PG-20289					
	FULL MARKET VALUE	23,171				

32.075-4-1	57 S Main St			32.075-4-1		*****
Brown Athel H	210 1 Family Res		VET WAR C 41122	0	5,250	0
PO Box 154	Norwood-Norfolk 406201	12,200	VET WAR T 41123	0	0	5,250
Norfolk, NY 13667	FRNT 145.00 DPTH	35,000	Enhanced S 41834	0	0	35,000
	ACRES 4.20		COUNTY TAXABLE VALUE	29,750		
	EAST-0331267 NRTH-1746544		TOWN TAXABLE VALUE	29,750		
	DEED BOOK 2001 PG-4691		SCHOOL TAXABLE VALUE	0		
	FULL MARKET VALUE	42,683	FD028 Norfolk Fire Dist	35,000	TO M	
			LT022 Norfolk Light	35,000	TO M	
			WS001 Norfolk Water&Sewer	35,000	TO M	

32.075-4-2	59 S Main St			32.075-4-2		*****
Theisen Gordon S	416 Mfg hsing pk		COUNTY TAXABLE VALUE	225,000		1- 92-14 &
6843 US Highway 11	Norwood-Norfolk 406201	17,800	TOWN TAXABLE VALUE	225,000		
Potsdam, NY 13676	26 Trlrs-Trlr Park @6500	225,000	SCHOOL TAXABLE VALUE	225,000		
	& 1 Modular		FD028 Norfolk Fire Dist	225,000	TO M	
	394x1117x200x910x264x330		LT022 Norfolk Light	225,000	TO M	
	FRNT 394.00 DPTH		WS001 Norfolk Water&Sewer	225,000	TO M	
	ACRES 5.30					
	EAST-0331187 NRTH-1746454					
	DEED BOOK 2014 PG-17945					
	FULL MARKET VALUE	274,390				

32.075-4-4	63 S Main St			32.075-4-4		*****
Gravlin Randy	210 1 Family Res		Basic Star 41854	0	0	0
63 South Main St	Norwood-Norfolk 406201	7,400	COUNTY TAXABLE VALUE	34,800		24,600
Norfolk, NY 13667	FRNT 132.00 DPTH 336.00	34,800	TOWN TAXABLE VALUE	34,800		
	ACRES 0.99		SCHOOL TAXABLE VALUE	10,200		
	EAST-0330700 NRTH-1746287		FD028 Norfolk Fire Dist	34,800	TO M	
	DEED BOOK 2009 PG-7112		LT022 Norfolk Light	34,800	TO M	
	FULL MARKET VALUE	42,439	WS001 Norfolk Water&Sewer	34,800	TO M	

STATE OF NEW YORK
COUNTY - St Lawrence
TOWN - Norfolk
SWIS - 406289

2 0 1 5 T E N T A T I V E A S S E S S M E N T R O L L
T A X A B L E SECTION OF THE ROLL - 1

PAGE 626
VALUATION DATE-JUL 01, 2014
TAXABLE STATUS DATE-MAR 01, 2015

TAX MAP NUMBER SEQUENCE
UNIFORM PERCENT OF VALUE IS 082.00
UNIFORM PERCENT OF VALUE IS 082.00

TAX MAP PARCEL NUMBER	PROPERTY LOCATION & CLASS	ASSESSMENT	EXEMPTION CODE	COUNTY	TOWN	SCHOOL
CURRENT OWNERS NAME	SCHOOL DISTRICT	LAND	TAX DESCRIPTION	TAXABLE VALUE		
CURRENT OWNERS ADDRESS	PARCEL SIZE/GRID COORD	TOTAL	SPECIAL DISTRICTS	ACCOUNT NO.		
***** 32.075-4-5 *****						
	61 S Main St					1- 92-14.2
32.075-4-5	431 Auto dealer		COUNTY TAXABLE VALUE	29,100		
Woods Dale P Sr	Norwood-Norfolk 406201	8,300	TOWN TAXABLE VALUE	29,100		
581 S Main St	90x108x77x105	29,100	SCHOOL TAXABLE VALUE	29,100		
Massena, NY 13662	FRNT 107.00 DPTH 108.00		FD028 Norfolk Fire Dist	29,100	TO M	
	EAST-0330722 NRTH-1746594		LT022 Norfolk Light	29,100	TO M	
	DEED BOOK 2013 PG-74		WS001 Norfolk Water&Sewer	29,100	TO M	
	FULL MARKET VALUE	35,488				

STATE OF NEW YORK
 COUNTY - St Lawrence
 TOWN - Norfolk
 SWIS - 406289

2 0 1 5 T E N T A T I V E A S S E S S M E N T R O L L
 T A X A B L E SECTION OF THE ROLL - 1
 M A P S E C T I O N - 032
 S U B - S E C T I O N - 075
 UNIFORM PERCENT OF VALUE IS 082.00

PAGE 627
 VALUATION DATE-JUL 01, 2014
 TAXABLE STATUS DATE-MAR 01, 2015
 RPS150/V04/L015
 CURRENT DATE 4/30/2015

*** S P E C I A L D I S T R I C T S U M M A R Y ***

CODE	DISTRICT NAME	TOTAL PARCELS	EXTENSION TYPE	EXTENSION VALUE	AD VALOREM VALUE	EXEMPT AMOUNT	TAXABLE VALUE
FD028	Norfolk Fire D	53	TOTAL M		2988,500		2988,500
LT022	Norfolk Light	53	TOTAL M		2988,500		2988,500
WD011	Norfolk Water	1	TOTAL M		113,600		113,600
WS001	Norfolk Water&	52	TOTAL M		2874,900		2874,900

*** S C H O O L D I S T R I C T S U M M A R Y ***

CODE	DISTRICT NAME	TOTAL PARCELS	ASSESSED LAND	ASSESSED TOTAL	EXEMPT AMOUNT	TOTAL TAXABLE	STAR AMOUNT	STAR TAXABLE
406201	Norwood-Norfolk	53	338,600	2988,500		2988,500	1465,850	1522,650
	S U B - T O T A L	53	338,600	2988,500		2988,500	1465,850	1522,650
	T O T A L	53	338,600	2988,500		2988,500	1465,850	1522,650

*** S Y S T E M C O D E S S U M M A R Y ***

NO SYSTEM EXEMPTIONS AT THIS LEVEL

*** E X E M P T I O N S U M M A R Y ***

CODE	DESCRIPTION	TOTAL PARCELS	COUNTY	TOWN	SCHOOL
41101	Vet Eligib	2	81,402	81,402	
41122	VET WAR C	3	24,930		
41123	VET WAR T	3		20,010	
41132	VET COM C	5	76,400		
41133	VET COM T	5		60,000	
41142	VET DIS C	1	8,640		
41143	VET DIS T	1		8,640	
41161	CW_15_VET/	3	27,840	27,840	
41171	CW_DISBLD_	1	4,080	4,080	
41834	Enhanced S	19			949,250
41854	Basic Star	21			516,600

STATE OF NEW YORK
 COUNTY - St Lawrence
 TOWN - Norfolk
 SWIS - 406289

2 0 1 5 T E N T A T I V E A S S E S S M E N T R O L L
 T A X A B L E SECTION OF THE ROLL - 1
 M A P S E C T I O N - 032
 S U B - S E C T I O N - 075
 UNIFORM PERCENT OF VALUE IS 082.00

PAGE 628
 VALUATION DATE-JUL 01, 2014
 TAXABLE STATUS DATE-MAR 01, 2015
 RPS150/V04/L015
 CURRENT DATE 4/30/2015

*** E X E M P T I O N S U M M A R Y ***

CODE	DESCRIPTION	TOTAL PARCELS	COUNTY	TOWN	SCHOOL
	T O T A L	64	223,292	201,972	1465,850

*** G R A N D T O T A L S ***

ROLL SEC	DESCRIPTION	TOTAL PARCELS	ASSESSED LAND	ASSESSED TOTAL	TAXABLE COUNTY	TAXABLE TOWN	TAXABLE SCHOOL	STAR TAXABLE
1	TAXABLE	53	338,600	2988,500	2765,208	2786,528	2988,500	1522,650

STATE OF NEW YORK
COUNTY - St Lawrence
TOWN - Norfolk
SWIS - 406289

2 0 1 5 T E N T A T I V E A S S E S S M E N T R O L L
T A X A B L E SECTION OF THE ROLL - 1

PAGE 629
VALUATION DATE-JUL 01, 2014
TAXABLE STATUS DATE-MAR 01, 2015

TAX MAP NUMBER SEQUENCE
UNIFORM PERCENT OF VALUE IS 082.00
UNIFORM PERCENT OF VALUE IS 082.00

TAX MAP PARCEL NUMBER	PROPERTY LOCATION & CLASS	ASSESSMENT	EXEMPTION CODE	COUNTY	TOWN	SCHOOL
CURRENT OWNERS NAME	SCHOOL DISTRICT	LAND	TAX DESCRIPTION	TAXABLE VALUE		
CURRENT OWNERS ADDRESS	PARCEL SIZE/GRID COORD	TOTAL	SPECIAL DISTRICTS	ACCOUNT NO.		

33.001-1-2	Joy Rd 314 Rural vac<10		COUNTY TAXABLE VALUE	1,500		1- 37-14
Eurto John	Norwood-Norfolk 406201	1,500	TOWN TAXABLE VALUE	1,500		
3485 County Route 49	124x250x110x250	1,500	SCHOOL TAXABLE VALUE	1,500		
Norfolk, NY 13667	FRNT 124.00 DPTH 250.00		AG002 Ag Dist #2	.00 MT		
	EAST-0336922 NRTH-1759560		FD028 Norfolk Fire Dist	1,500 TO M		
	DEED BOOK 647 PG-00001					
	FULL MARKET VALUE	1,829				

33.001-1-3.2	Joy Rd 322 Rural vac>10		COUNTY TAXABLE VALUE	7,500		1- 31- 5.2
Shantie Gene	Norwood-Norfolk 406201	7,500	TOWN TAXABLE VALUE	7,500		
PO Box 204	ACRES 80.00	7,500	SCHOOL TAXABLE VALUE	7,500		
Raymondville, NY 13678	EAST-0339272 NRTH-1759293		AG002 Ag Dist #2	.00 MT		
	DEED BOOK 1089 PG-26		FD028 Norfolk Fire Dist	7,500 TO M		
	FULL MARKET VALUE	9,146				

33.001-1-3.11	224 Joy Rd 240 Rural res		Basic Star 41854	0	0	1- 31- 5.11
Shantie Gene C	Norwood-Norfolk 406201	19,600	COUNTY TAXABLE VALUE	55,600	0	24,600
PO Box 204	35.9ac	55,600	TOWN TAXABLE VALUE	55,600		
Raymondville, NY 13678	ACRES 35.90		SCHOOL TAXABLE VALUE	31,000		
	EAST-0338231 NRTH-1759773		AG002 Ag Dist #2	.00 MT		
	DEED BOOK 1033 PG-00006		FD028 Norfolk Fire Dist	55,600 TO M		
	FULL MARKET VALUE	67,805				

33.001-1-3.12	206 Joy Rd 312 Vac w/imprv		COUNTY TAXABLE VALUE	9,700		1- 31-5.12
Langevin Lynn	Norwood-Norfolk 406201	6,000	TOWN TAXABLE VALUE	9,700		
PO Box 163	Storage Bldg	9,700	SCHOOL TAXABLE VALUE	9,700		
Massena, NY 13662	FRNT 210.00 DPTH		AG002 Ag Dist #2	.00 MT		
	ACRES 1.37		FD028 Norfolk Fire Dist	9,700 TO M		
	EAST-0338017 NRTH-1758920					
	DEED BOOK 1073 PG-1143					
	FULL MARKET VALUE	11,829				

33.001-1-5	57 Trippanyville Rd 270 Mfg housing		Basic Star 41854	0	0	1- 55-11
Ladue Shawn J	Norwood-Norfolk 406201	14,800	COUNTY TAXABLE VALUE	18,800	0	18,800
Ladue Valerie J	12x60 Trailer	18,800	TOWN TAXABLE VALUE	18,800		
57 Trippanyville Rd	FRNT 315.00 DPTH		SCHOOL TAXABLE VALUE	0		
Norfolk, NY 13667	ACRES 11.50		AG002 Ag Dist #2	.00 MT		
	EAST-0340555 NRTH-1759853		FD028 Norfolk Fire Dist	18,800 TO M		
	DEED BOOK 2010 PG-12729					
	FULL MARKET VALUE	22,927				

STATE OF NEW YORK
COUNTY - St Lawrence
TOWN - Norfolk
SWIS - 406289

2 0 1 5 T E N T A T I V E A S S E S S M E N T R O L L
T A X A B L E SECTION OF THE ROLL - 1

PAGE 630
VALUATION DATE-JUL 01, 2014
TAXABLE STATUS DATE-MAR 01, 2015

TAX MAP NUMBER SEQUENCE
UNIFORM PERCENT OF VALUE IS 082.00
UNIFORM PERCENT OF VALUE IS 082.00

TAX MAP PARCEL NUMBER	PROPERTY LOCATION & CLASS	ASSESSMENT	EXEMPTION CODE	COUNTY	TOWN	SCHOOL
CURRENT OWNERS NAME	SCHOOL DISTRICT	LAND	TAX DESCRIPTION	TAXABLE VALUE		
CURRENT OWNERS ADDRESS	PARCEL SIZE/GRID COORD	TOTAL	SPECIAL DISTRICTS	ACCOUNT NO.		

33.001-1-6	Trippanyville Rd 311 Res vac land		COUNTY TAXABLE VALUE	5,000		1- 57- 3
Shantie Gene	Norwood-Norfolk 406201	5,000	TOWN TAXABLE VALUE	5,000		
Shantie Terry	FRNT 760.00 DPTH	5,000	SCHOOL TAXABLE VALUE	5,000		
PO Box 204	ACRES 16.10		AG002 Ag Dist #2	.00 MT		
Raymondville, NY 13678	EAST-0340581 NRTH-1758867		FD028 Norfolk Fire Dist	5,000 TO M		
	DEED BOOK 1102 PG-556					
	FULL MARKET VALUE	6,098				

33.001-1-9	65 Joy Rd 210 1 Family Res		COUNTY TAXABLE VALUE	69,000		1- 35-11
Sweeney Scott	Norwood-Norfolk 406201	8,200	TOWN TAXABLE VALUE	69,000		
Bosjlie Candie	Log Home	69,000	SCHOOL TAXABLE VALUE	69,000		
906 State Highway 420	229x261x115x52x101x225		AG002 Ag Dist #2	.00 MT		
Brasher Falls, NY 13613	FRNT 229.00 DPTH 200.00		FD028 Norfolk Fire Dist	69,000 TO M		
	ACRES 1.10 BANK8888869					
	EAST-0341061 NRTH-1757650					
	DEED BOOK 2002 PG-9185					
	FULL MARKET VALUE	84,146				

33.001-1-10	Joy Rd 322 Rural vac>10		COUNTY TAXABLE VALUE	6,200		1- 56-12
Jones Robert W	Norwood-Norfolk 406201	6,200	TOWN TAXABLE VALUE	6,200		
591 Old Market Rd	FRNT 154.00 DPTH	6,200	SCHOOL TAXABLE VALUE	6,200		
Potsdam, NY 13676	ACRES 22.80		AG002 Ag Dist #2	.00 MT		
	EAST-0339833 NRTH-1757133		FD028 Norfolk Fire Dist	6,200 TO M		
	DEED BOOK 2012 PG-15892					
	FULL MARKET VALUE	7,561				

33.001-1-11.11	1032 CR 38 210 1 Family Res		VET COM C 41132	0	16,400	0
Crump Thomas J Jr	Norwood-Norfolk 406201	6,900	VET COM T 41133	0	0	12,300
1032 County Route 38	0.527A & 1.21A	77,100	VET DIS C 41142	0	32,800	0
Norfolk, NY 13667	FRNT 1253.00 DPTH		VET DIS T 41143	0	0	24,600
	ACRES 14.80		Basic Star 41854	0	0	0
	EAST-0339742 NRTH-1755295		COUNTY TAXABLE VALUE	27,900		24,600
	DEED BOOK 2013 PG-10187		TOWN TAXABLE VALUE	40,200		
	FULL MARKET VALUE	94,024	SCHOOL TAXABLE VALUE	52,500		
			AG002 Ag Dist #2	.00 MT		
			FD028 Norfolk Fire Dist	77,100 TO M		

STATE OF NEW YORK
COUNTY - St Lawrence
TOWN - Norfolk
SWIS - 406289

2 0 1 5 T E N T A T I V E A S S E S S M E N T R O L L
T A X A B L E SECTION OF THE ROLL - 1

PAGE 631
VALUATION DATE-JUL 01, 2014
TAXABLE STATUS DATE-MAR 01, 2015

TAX MAP NUMBER SEQUENCE
UNIFORM PERCENT OF VALUE IS 082.00
UNIFORM PERCENT OF VALUE IS 082.00

TAX MAP PARCEL NUMBER	PROPERTY LOCATION & CLASS	ASSESSMENT	EXEMPTION CODE	COUNTY	TOWN	SCHOOL
CURRENT OWNERS NAME	SCHOOL DISTRICT	LAND	TAX DESCRIPTION	TAXABLE VALUE		
CURRENT OWNERS ADDRESS	PARCEL SIZE/GRID COORD	TOTAL	SPECIAL DISTRICTS			ACCOUNT NO.
***** 33.001-1-12 *****						
1046 CR 38						1- 14-10
33.001-1-12	210 1 Family Res		VET WAR C 41122	0	4,440	0
Blair Carl J	Norwood-Norfolk 406201	9,600	VET WAR T 41123	0	0	4,440
Blair Angela A	FRNT 278.00 DPTH 302.00	29,600	VET COM C 41132	0	7,400	0
1046 County Route 38	ACRES 1.70		VET COM T 41133	0	0	7,400
Norfolk, NY 13667	EAST-0340378 NRTH-1755603		Basic Star 41854	0	0	0
	DEED BOOK 1998 PG-10468					24,600
	FULL MARKET VALUE	36,098	COUNTY TAXABLE VALUE		17,760	
			TOWN TAXABLE VALUE		17,760	
			SCHOOL TAXABLE VALUE		5,000	
			AG002 Ag Dist #2		.00 MT	
			FD028 Norfolk Fire Dist		29,600 TO M	
***** 33.001-1-13.2 *****						
Off CR 38						1- 14-11.2
33.001-1-13.2	323 Vacant rural		COUNTY TAXABLE VALUE		19,800	
Miller James R	Norwood-Norfolk 406201	19,800	TOWN TAXABLE VALUE		19,800	
Miller Dorinda J	50'easement From Bixby,h	19,800	SCHOOL TAXABLE VALUE		19,800	
1088 County Route 38	972/291 Also		AG002 Ag Dist #2		.00 MT	
Norfolk, NY 13667	ACRES 66.50		FD028 Norfolk Fire Dist		19,800 TO M	
	EAST-0340822 NRTH-1754200					
	DEED BOOK 2007 PG-20235					
	FULL MARKET VALUE	24,146				
***** 33.001-1-13.32 *****						
1065 CR 38						1- 14-11.12
33.001-1-13.32	210 1 Family Res		Basic Star 41854	0	0	24,600
Dodson Gerald W	Norwood-Norfolk 406201	13,400	COUNTY TAXABLE VALUE		73,100	
Dodson Tammy	483x648x481x695	73,100	TOWN TAXABLE VALUE		73,100	
Attn: Tammy Dodson	FRNT 483.00 DPTH 695.00		SCHOOL TAXABLE VALUE		48,500	
1065 County Route 38	ACRES 7.40		AG002 Ag Dist #2		.00 MT	
Norfolk, NY 13667	EAST-0340773 NRTH-1756401		FD028 Norfolk Fire Dist		73,100 TO M	
	DEED BOOK 2000 PG-4150					
	FULL MARKET VALUE	89,146				
***** 33.001-1-13.312 *****						
1061 CR 38						1- 14- 6
33.001-1-13.312	270 Mfg housing		COUNTY TAXABLE VALUE		19,200	
Wilcox Timothy A	Norwood-Norfolk 406201	14,200	TOWN TAXABLE VALUE		19,200	
1061 County Route 38	FRNT 707.00 DPTH 588.00	19,200	SCHOOL TAXABLE VALUE		19,200	
Norfolk, NY 13667	ACRES 9.60		FD028 Norfolk Fire Dist		19,200 TO M	
	EAST-0340284 NRTH-1756124					
	DEED BOOK 2013 PG-16754					
	FULL MARKET VALUE	23,415				
***** 33.001-1-14 *****						
Off CR 38						1- 14- 6
33.001-1-14	322 Rural vac>10		COUNTY TAXABLE VALUE		1,700	
Miller James R	Norwood-Norfolk 406201	1,700	TOWN TAXABLE VALUE		1,700	
Miller Dorinda J	Wet Lands	1,700	SCHOOL TAXABLE VALUE		1,700	
1088 County Route 38	ACRES 24.10		FD028 Norfolk Fire Dist		1,700 TO M	
Norfolk, NY 13667	EAST-0341970 NRTH-1753693					
	DEED BOOK 2007 PG-20235					
	FULL MARKET VALUE	2,073				

STATE OF NEW YORK
COUNTY - St Lawrence
TOWN - Norfolk
SWIS - 406289

2 0 1 5 T E N T A T I V E A S S E S S M E N T R O L L

T A X A B L E SECTION OF THE ROLL - 1

VALUATION DATE-JUL 01, 2014

TAXABLE STATUS DATE-MAR 01, 2015

TAX MAP NUMBER SEQUENCE
UNIFORM PERCENT OF VALUE IS 082.00
UNIFORM PERCENT OF VALUE IS 082.00

TAX MAP PARCEL NUMBER	PROPERTY LOCATION & CLASS	ASSESSMENT	EXEMPTION CODE	COUNTY	TOWN	SCHOOL
CURRENT OWNERS NAME	SCHOOL DISTRICT	LAND	TAX DESCRIPTION	TAXABLE VALUE		
CURRENT OWNERS ADDRESS	PARCEL SIZE/GRID COORD	TOTAL	SPECIAL DISTRICTS	ACCOUNT NO.		

33.001-1-16	Off Old Market Rd			33.001-1-16		*****
Fong Soo Har	322 Rural vac>10		COUNTY TAXABLE VALUE			1- 76- 9
4808 192nd St	Norwood-Norfolk 406201	17,200	TOWN TAXABLE VALUE			
Fresh Meadows, NY 11365	Landlocked Vacant	17,200	SCHOOL TAXABLE VALUE			
	ACRES 63.60		AG002 Ag Dist #2			
	EAST-0341623 NRTH-1752760		FD028 Norfolk Fire Dist			
	DEED BOOK 2006 PG-6470					
	FULL MARKET VALUE	20,976				

33.001-1-17	Off CR 38			33.001-1-17		*****
Wing Farm Inc	322 Rural vac>10		COUNTY TAXABLE VALUE			1-124-10
Attn: Stephen Wing	Norwood-Norfolk 406201	12,400	TOWN TAXABLE VALUE			
121 S Harrison St	Landlocked Vacant	12,400	SCHOOL TAXABLE VALUE			
Easton, MD 21601-2927	ACRES 45.90		AG002 Ag Dist #2			
	EAST-0339620 NRTH-1753427		FD028 Norfolk Fire Dist			
	DEED BOOK 1062 PG-68					
	FULL MARKET VALUE	15,122				

33.001-1-18.1	492 Old Market Rd			33.001-1-18.1		*****
McClure Larry	240 Rural res		Enhanced S 41834	0	0	1- 33-12.1
McClure Gail	Norwood-Norfolk 406201	16,850	COUNTY TAXABLE VALUE			53,550
492 Old Market Rd	Res & Barn 1140 'Pb 620 'Om	123,000	TOWN TAXABLE VALUE			
Norfolk, NY 13667	FRNT 1760.00 DPTH		SCHOOL TAXABLE VALUE			
	ACRES 67.10		AG002 Ag Dist #2			
	EAST-0338658 NRTH-1754520		FD028 Norfolk Fire Dist			
	DEED BOOK 1013 PG-00697					
	FULL MARKET VALUE	150,000				

33.001-1-18.21	Cemetery Rd			33.001-1-18.21		*****
Mcclure Larry	323 Vacant rural		COUNTY TAXABLE VALUE			1- 33-12.2
Mcclure Gail	Norwood-Norfolk 406201	9,700	TOWN TAXABLE VALUE			
492 Old Market Rd	FRNT 795.00 DPTH	9,700	SCHOOL TAXABLE VALUE			
Norfolk, NY 13667	ACRES 15.70		AG002 Ag Dist #2			
	EAST-0338061 NRTH-1755866		FD028 Norfolk Fire Dist			
	DEED BOOK 1013 PG-697					
	FULL MARKET VALUE	11,829				

33.001-1-18.22	Cemetery Rd			33.001-1-18.22		*****
Norfolk Rod & Gun Club, Inc	314 Rural vac<10		COUNTY TAXABLE VALUE			
591 Old Market Rd	Norwood-Norfolk 406201	3,000	TOWN TAXABLE VALUE			
Potsdam, NY 13676	FRNT 50.00 DPTH 375.00	3,000	SCHOOL TAXABLE VALUE			
	EAST-0338081 NRTH-1756255		AG002 Ag Dist #2			
	DEED BOOK 2013 PG-10808		FD028 Norfolk Fire Dist			
	FULL MARKET VALUE	3,659				

STATE OF NEW YORK
COUNTY - St Lawrence
TOWN - Norfolk
SWIS - 406289

2 0 1 5 T E N T A T I V E A S S E S S M E N T R O L L
T A X A B L E SECTION OF THE ROLL - 1

PAGE 633
VALUATION DATE-JUL 01, 2014
TAXABLE STATUS DATE-MAR 01, 2015

TAX MAP NUMBER SEQUENCE
UNIFORM PERCENT OF VALUE IS 082.00
UNIFORM PERCENT OF VALUE IS 082.00

TAX MAP PARCEL NUMBER	PROPERTY LOCATION & CLASS	ASSESSMENT	EXEMPTION CODE	COUNTY	TOWN	SCHOOL
CURRENT OWNERS NAME	SCHOOL DISTRICT	LAND	TAX DESCRIPTION	TAXABLE VALUE		
CURRENT OWNERS ADDRESS	PARCEL SIZE/GRID COORD	TOTAL	SPECIAL DISTRICTS	ACCOUNT NO.		

33.001-1-19	Old Market Rd 314 Rural vac<10		COUNTY TAXABLE VALUE	4,700		
Cote John	Norwood-Norfolk 406201	4,700	TOWN TAXABLE VALUE	4,700		
4 Bicknell St	FRNT 145.00 DPTH 150.00	4,700	SCHOOL TAXABLE VALUE	4,700		
Norwood, NY 13668	EAST-0337011 NRTH-1752785		FD028 Norfolk Fire Dist	4,700	TO M	
	DEED BOOK 2001 PG-22297					
	FULL MARKET VALUE	5,732				

33.001-1-22.2	900,904 CR 38 271 Mfg housings		Basic Star 41854	0	0	24,600
McGrath Kenneth J	Norwood-Norfolk 406201	20,140	COUNTY TAXABLE VALUE	50,840		
McGrath Rona D	1986 Trl. 14'x70'	50,840	TOWN TAXABLE VALUE	50,840		
904 County Route 38	See 2014-13072 easement		SCHOOL TAXABLE VALUE	26,240		
Norfolk, NY 13667	2000'-Pb 580'-Om		AG002 Ag Dist #2	.00	MT	
	FRNT 2580.00 DPTH		FD028 Norfolk Fire Dist	50,840	TO M	
	ACRES 38.70					
	EAST-0337242 NRTH-1754227					
	DEED BOOK 1998 PG-14723					
	FULL MARKET VALUE	62,000				

33.001-1-22.3	506 Old Market Rd 210 1 Family Res		COUNTY TAXABLE VALUE	48,900		
Van Kennen Gary	Norwood-Norfolk 406201	10,900	TOWN TAXABLE VALUE	48,900		
Van Kennen Judith	1.56 Ar Split Level	48,900	SCHOOL TAXABLE VALUE	48,900		
36 Sherwood Dr	FRNT 302.00 DPTH 225.00		AG002 Ag Dist #2	.00	MT	
Massena, NY 13662	ACRES 1.60		FD028 Norfolk Fire Dist	48,900	TO M	
	EAST-0336654 NRTH-1753480					
	DEED BOOK 944 PG-00998					
	FULL MARKET VALUE	59,634				

33.001-1-22.4	907 CR 38 210 1 Family Res		VET COM C 41132	0	16,400	0
McNamara Colleen	Norwood-Norfolk 406201	11,500	VET COM T 41133	0	0	12,300
McNamara Harold R	FRNT 427.00 DPTH 200.00	79,200	Enhanced S 41834	0	0	0
907 County Route 38	ACRES 2.00		COUNTY TAXABLE VALUE	62,800		
Norfolk, NY 13667	EAST-0337002 NRTH-1754840		TOWN TAXABLE VALUE	66,900		
	DEED BOOK 2013 PG-5077		SCHOOL TAXABLE VALUE	25,650		
	FULL MARKET VALUE	96,585	AG002 Ag Dist #2	.00	MT	
			FD028 Norfolk Fire Dist	79,200	TO M	

33.001-1-22.111	CR 38 322 Rural vac>10		COUNTY TAXABLE VALUE	17,300		
McNamara Colleen	Norwood-Norfolk 406201	17,300	TOWN TAXABLE VALUE	17,300		
McNamara Harold R	03 Electric easement NiMo	17,300	SCHOOL TAXABLE VALUE	17,300		
907 County Route 38	21393 04-21083		AG002 Ag Dist #2	.00	MT	
Norfolk, NY 13667	ACRES 56.70		FD028 Norfolk Fire Dist	17,300	TO M	
	EAST-0336654 NRTH-1755347					
	DEED BOOK 2013 PG-5077					
	FULL MARKET VALUE	21,098				

STATE OF NEW YORK
 COUNTY - St Lawrence
 TOWN - Norfolk
 SWIS - 406289

2 0 1 5 T E N T A T I V E A S S E S S M E N T R O L L
 T A X A B L E SECTION OF THE ROLL - 1

PAGE 634
 VALUATION DATE-JUL 01, 2014
 TAXABLE STATUS DATE-MAR 01, 2015

TAX MAP NUMBER SEQUENCE
 UNIFORM PERCENT OF VALUE IS 082.00
 UNIFORM PERCENT OF VALUE IS 082.00

TAX MAP PARCEL NUMBER	PROPERTY LOCATION & CLASS	ASSESSMENT	EXEMPTION CODE	COUNTY	TOWN	SCHOOL
CURRENT OWNERS NAME	SCHOOL DISTRICT	LAND	TAX DESCRIPTION	TAXABLE VALUE		
CURRENT OWNERS ADDRESS	PARCEL SIZE/GRID COORD	TOTAL	SPECIAL DISTRICTS	ACCOUNT NO.		

33.001-1-26.1	215 Joy Rd 105 Vac farmland		COUNTY TAXABLE VALUE	5,900		
Capone Jonathan W	Norwood-Norfolk 406201	5,900	TOWN TAXABLE VALUE	5,900		
708 County Route 48	See 2012-6445 easement	5,900	SCHOOL TAXABLE VALUE	5,900		
Norwood, NY 13668	ACRES 16.90		AG002 Ag Dist #2	.00 MT		
	EAST-0337509 NRTH-1758440		FD028 Norfolk Fire Dist	5,900 TO M		
	DEED BOOK 2014 PG-12846					
	FULL MARKET VALUE	7,195				

33.001-1-26.31	Joy Rd 105 Vac farmland		COUNTY TAXABLE VALUE	8,700		
McConnohie Larry Robert	Norwood-Norfolk 406201	8,700	TOWN TAXABLE VALUE	8,700		
363 Hurley Rd	ACRES 12.90	8,700	SCHOOL TAXABLE VALUE	8,700		
Brasher Falls, NY 13613	EAST-0336922 NRTH-1758920		AG002 Ag Dist #2	.00 MT		
	DEED BOOK 2006 PG-13165		FD028 Norfolk Fire Dist	8,700 TO M		
	FULL MARKET VALUE	10,610				

33.001-1-26.32	Joy Rd 323 Vacant rural		COUNTY TAXABLE VALUE	3,500		
Benway Gilbert	Norwood-Norfolk 406201	3,500	TOWN TAXABLE VALUE	3,500		
Benway Beverly	FRNT 143.00 DPTH	3,500	SCHOOL TAXABLE VALUE	3,500		
PO Box 212	ACRES 3.70		AG002 Ag Dist #2	.00 MT		
Raymondville, NY 13678	EAST-0337144 NRTH-1758766		FD028 Norfolk Fire Dist	3,500 TO M		
	DEED BOOK 2007 PG-18886					
	FULL MARKET VALUE	4,268				

33.001-1-27	1064 CR 38 240 Rural res		COUNTY TAXABLE VALUE	48,500		
Miller James R	Norwood-Norfolk 406201	18,800	TOWN TAXABLE VALUE	48,500		
Miller Dorinda J	FRNT 870.00 DPTH	48,500	SCHOOL TAXABLE VALUE	48,500		
1088 County Route 38	ACRES 31.60		AG002 Ag Dist #2	.00 MT		
Norfolk, NY 13667	EAST-0340466 NRTH-1755280		FD028 Norfolk Fire Dist	48,500 TO M		
	DEED BOOK 2003 PG-2672					
	FULL MARKET VALUE	59,146				

33.001-1-29	Joy Rd (Off) 321 Abandoned ag		COUNTY TAXABLE VALUE	2,800		
Benway Gilbert A	Norwood-Norfolk 406201	2,800	TOWN TAXABLE VALUE	2,800		
Benway Beverly	ACRES 19.10	2,800	SCHOOL TAXABLE VALUE	2,800		
PO Box 212	EAST-0336412 NRTH-1757592		AG002 Ag Dist #2	.00 MT		
Raymondville, NY 13678	DEED BOOK 2007 PG-18886		FD028 Norfolk Fire Dist	2,800 TO M		
	FULL MARKET VALUE	3,415	LT023 Raymondville Light	2,800 TO M		
			WD004 Raymondville Water	2,800 TO M		

STATE OF NEW YORK
COUNTY - St Lawrence
TOWN - Norfolk
SWIS - 406289

2 0 1 5 T E N T A T I V E A S S E S S M E N T R O L L
T A X A B L E SECTION OF THE ROLL - 1

PAGE 635
VALUATION DATE-JUL 01, 2014
TAXABLE STATUS DATE-MAR 01, 2015

TAX MAP NUMBER SEQUENCE
UNIFORM PERCENT OF VALUE IS 082.00
UNIFORM PERCENT OF VALUE IS 082.00

TAX MAP PARCEL NUMBER	PROPERTY LOCATION & CLASS	ASSESSMENT	EXEMPTION CODE	COUNTY	TOWN	SCHOOL
CURRENT OWNERS NAME	SCHOOL DISTRICT	LAND	TAX DESCRIPTION	TAXABLE VALUE		
CURRENT OWNERS ADDRESS	PARCEL SIZE/GRID COORD	TOTAL	SPECIAL DISTRICTS	ACCOUNT NO.		
***** 33.001-1-31 *****						
33.001-1-31	CR 38					
Matthews Jeanna	105 Vac farmland		COUNTY TAXABLE VALUE	4,300		
PO Box 6356	Norwood-Norfolk 406201	4,300	TOWN TAXABLE VALUE	4,300		
Massena, NY 13662	FRNT 738.00 DPTH	4,300	SCHOOL TAXABLE VALUE	4,300		
	ACRES 17.40		AG002 Ag Dist #2	.00 MT		
	EAST-0335500 NRTH-1753450		FD028 Norfolk Fire Dist	4,300 TO M		
	DEED BOOK 2012 PG-20426					
	FULL MARKET VALUE	5,244				
***** 33.001-1-32 *****						
33.001-1-32	414, 420 Old Market Rd					1- 33-14
Kokinda Adam J	322 Rural vac>10		COUNTY TAXABLE VALUE	30,500		
PO Box 553	Norwood-Norfolk 406201	30,500	TOWN TAXABLE VALUE	30,500		
Leighton, PA 18235	FRNT 2600.00 DPTH	30,500	SCHOOL TAXABLE VALUE	30,500		
	ACRES 120.00		AG002 Ag Dist #2	.00 MT		
	EAST-0338291 NRTH-1752064		FD028 Norfolk Fire Dist	30,500 TO M		
	DEED BOOK 2010 PG-4140					
	FULL MARKET VALUE	37,195				
***** 33.001-2-1 *****						
33.001-2-1	10 Trippanyville Rd					1- 56-11
Brown Robert W (Trustee)	240 Rural res		Basic Star 41854	0	0	24,600
Brown Cathy Jo (Trustee)	Norwood-Norfolk 406201	19,700	COUNTY TAXABLE VALUE	135,000		
% Brown Living Trust	FRNT 1641.00 DPTH	135,000	TOWN TAXABLE VALUE	135,000		
10 Trippanyville Rd	ACRES 38.30		SCHOOL TAXABLE VALUE	110,400		
Norfolk, NY 13667	EAST-0341249 NRTH-1759027		AG002 Ag Dist #2	.00 MT		
	DEED BOOK 2014 PG-5904		FD028 Norfolk Fire Dist	135,000 TO M		
	FULL MARKET VALUE	164,634				
***** 33.001-2-2.1 *****						
33.001-2-2.1	40 Joy Rd					1-129-14
LaBarge Donald H	240 Rural res		VET WAR C 41122	0	9,840	0
40 Joy Rd	Norwood-Norfolk 406201	14,700	VET WAR T 41123	0	0	7,380
Norfolk, NY 13667	FRNT 1190.00 DPTH	84,700	Enhanced S 41834	0	0	53,550
	ACRES 35.00		COUNTY TAXABLE VALUE	74,860		
	EAST-0341910 NRTH-1758227		TOWN TAXABLE VALUE	77,320		
	DEED BOOK 2000 PG-3616		SCHOOL TAXABLE VALUE	31,150		
	FULL MARKET VALUE	103,293	AG002 Ag Dist #2	.00 MT		
			FD028 Norfolk Fire Dist	84,700 TO M		
***** 33.001-2-2.2 *****						
33.001-2-2.2	Joy Rd					
Seaway Timber Harvesting, Inc	321 Abandoned ag		COUNTY TAXABLE VALUE	24,100		
15121 State Highway 37	Norwood-Norfolk 406201	24,100	TOWN TAXABLE VALUE	24,100		
Massena, NY 13662	FRNT 220.00 DPTH	24,100	SCHOOL TAXABLE VALUE	24,100		
	ACRES 120.30		AG002 Ag Dist #2	.00 MT		
	EAST-0342522 NRTH-1759522		FD028 Norfolk Fire Dist	24,100 TO M		
	DEED BOOK 2007 PG-12512					
	FULL MARKET VALUE	29,390				

STATE OF NEW YORK
COUNTY - St Lawrence
TOWN - Norfolk
SWIS - 406289

2 0 1 5 T E N T A T I V E A S S E S S M E N T R O L L

T A X A B L E SECTION OF THE ROLL - 1

VALUATION DATE-JUL 01, 2014

TAXABLE STATUS DATE-MAR 01, 2015

TAX MAP NUMBER SEQUENCE
UNIFORM PERCENT OF VALUE IS 082.00
UNIFORM PERCENT OF VALUE IS 082.00

TAX MAP PARCEL NUMBER	PROPERTY LOCATION & CLASS	ASSESSMENT	EXEMPTION CODE	COUNTY	TOWN	SCHOOL
CURRENT OWNERS NAME	SCHOOL DISTRICT	LAND	TAX DESCRIPTION	TAXABLE VALUE		
CURRENT OWNERS ADDRESS	PARCEL SIZE/GRID COORD	TOTAL	SPECIAL DISTRICTS	ACCOUNT NO.		

33.001-2-4.11	2,4 Joy Rd	80	PCT OF VALUE USED FOR EXEMPTION PURPOSES	33.001-2-4.11	1- 28- 5	*****
Prunner Diana L	210 1 Family Res		Aged - All 41800	0	18,960	18,960
Prunner Joanna	Norwood-Norfolk 406201	6,300	Enhanced S 41834	0	0	28,440
4 Joy Rd	Residence & Trailer	47,400	COUNTY TAXABLE VALUE		28,440	
Norfolk, NY 13667	FRNT 180.00 DPTH 110.00		TOWN TAXABLE VALUE		28,440	
	ACRES 0.45		SCHOOL TAXABLE VALUE		0	
	EAST-0342698 NRTH-1757289		AG002 Ag Dist #2		.00	MT
	DEED BOOK 1064 PG-1134		FD028 Norfolk Fire Dist		47,400	TO M
	FULL MARKET VALUE	57,805				

33.001-2-6.2	CR 38			33.001-2-6.2	1- 31- 4.2	*****
Giametta Anthony	314 Rural vac<10		COUNTY TAXABLE VALUE		6,300	
Giametta Josephine	Norwood-Norfolk 406201	6,300	TOWN TAXABLE VALUE		6,300	
9360 Hernando Ridge Rd	ACRES 3.57	6,300	SCHOOL TAXABLE VALUE		6,300	
Weeki Wachee, FL 34613-6441	EAST-0344775 NRTH-1758253		AG002 Ag Dist #2		.00	MT
	DEED BOOK 933 PG-00869		FD028 Norfolk Fire Dist		6,300	TO M
	FULL MARKET VALUE	7,683				

33.001-2-6.3	CR 38			33.001-2-6.3	1- 31- 4.3	*****
Giametta Anthony	314 Rural vac<10		COUNTY TAXABLE VALUE		6,300	
Giametta Josephine	Norwood-Norfolk 406201	6,300	TOWN TAXABLE VALUE		6,300	
9360 Hernando Ridge Rd	ACRES 3.57	6,300	SCHOOL TAXABLE VALUE		6,300	
Weeki Wachee, FL 34613-6441	EAST-0344642 NRTH-1758173		AG002 Ag Dist #2		.00	MT
	DEED BOOK 933 PG-00871		FD028 Norfolk Fire Dist		6,300	TO M
	FULL MARKET VALUE	7,683				

33.001-2-6.12	1161 CR 38			33.001-2-6.12	1- 31- 4.12	*****
Seaway Timber Harvesting Inc	720 Mine/quarry		COUNTY TAXABLE VALUE		17,500	
15121 State Highway 37	Norwood-Norfolk 406201	17,500	TOWN TAXABLE VALUE		17,500	
Massena, NY 13662	Land-Locked	17,500	SCHOOL TAXABLE VALUE		17,500	
	ACRES 29.10		AG002 Ag Dist #2		.00	MT
	EAST-0343707 NRTH-1759107		FD028 Norfolk Fire Dist		17,500	TO M
	DEED BOOK 1105 PG-157					
	FULL MARKET VALUE	21,341				

33.001-2-6.111	1197 CR 38			33.001-2-6.111	1- 31- 4.11	*****
Cooney Ann M	210 1 Family Res		Basic Star 41854	0	0	24,600
1197 County Route 38	Norwood-Norfolk 406201	12,400	COUNTY TAXABLE VALUE		70,500	
Norfolk, NY 13667	ACRES 4.50 BANK8888830	70,500	TOWN TAXABLE VALUE		70,500	
	EAST-0343413 NRTH-1757933		SCHOOL TAXABLE VALUE		45,900	
	DEED BOOK 2011 PG-3141		AG002 Ag Dist #2		.00	MT
	FULL MARKET VALUE	85,976	FD028 Norfolk Fire Dist		70,500	TO M

STATE OF NEW YORK
COUNTY - St Lawrence
TOWN - Norfolk
SWIS - 406289

2 0 1 5 T E N T A T I V E A S S E S S M E N T R O L L
T A X A B L E SECTION OF THE ROLL - 1

PAGE 637
VALUATION DATE-JUL 01, 2014
TAXABLE STATUS DATE-MAR 01, 2015

TAX MAP NUMBER SEQUENCE
UNIFORM PERCENT OF VALUE IS 082.00
UNIFORM PERCENT OF VALUE IS 082.00

TAX MAP PARCEL NUMBER	PROPERTY LOCATION & CLASS	ASSESSMENT	EXEMPTION CODE	COUNTY	TOWN	SCHOOL
CURRENT OWNERS NAME	SCHOOL DISTRICT	LAND	TAX DESCRIPTION	TAXABLE VALUE		
CURRENT OWNERS ADDRESS	PARCEL SIZE/GRID COORD	TOTAL	SPECIAL DISTRICTS	ACCOUNT NO.		

1329 CR 38				33.001-2-7		*****
33.001-2-7	240 Rural res		COUNTY TAXABLE VALUE			1-124- 8.1
Wing Farm Inc	Norwood-Norfolk 406201	70,500	TOWN TAXABLE VALUE			
Attn: Stephen Wing	ACRES 319.40	121,200	SCHOOL TAXABLE VALUE			
121 S Harrison St	EAST-0345496 NRTH-1758947		AG002 Ag Dist #2		.00 MT	
Easton, MD 21601-2927	DEED BOOK 1070 PG-1125		FD028 Norfolk Fire Dist		121,200 TO M	
	FULL MARKET VALUE	147,805				

33.001-2-8	Van Kennen Rd		COUNTY TAXABLE VALUE	33.001-2-8		*****
Dominique Paul	105 Vac farmland		TOWN TAXABLE VALUE			1- 65-15
2705 County Route 49	Norwood-Norfolk 406201	16,800	SCHOOL TAXABLE VALUE			
Winthrop, NY 13697	FRNT 75.00 DPTH	16,800	AG002 Ag Dist #2		.00 MT	
	ACRES 51.70		FD028 Norfolk Fire Dist		16,800 TO M	
	EAST-0347553 NRTH-1757747					
	DEED BOOK 2009 PG-4586					
	FULL MARKET VALUE	20,488				

3364 CR 49				33.001-2-9		*****
33.001-2-9	240 Rural res		VET WAR C 41122		9,840	0 0
Wells Kester L	Norwood-Norfolk 406201	32,200	VET WAR T 41123		0	7,380 0
Wells Debra L	See 2013-8770 easement	86,000	Enhanced S 41834		0	0 53,550
3364 County Route 49	104 Ar Residence		COUNTY TAXABLE VALUE		76,160	
Norfolk, NY 13662	ACRES 98.50		TOWN TAXABLE VALUE		78,620	
	EAST-0346111 NRTH-1756467		SCHOOL TAXABLE VALUE		32,450	
	DEED BOOK 2000 PG-17566		FD028 Norfolk Fire Dist		86,000 TO M	
	FULL MARKET VALUE	104,878				

3338,3340 CR 49				33.001-2-10		*****
33.001-2-10	312 Vac w/imprv		COUNTY TAXABLE VALUE		6,000	1- 97-12
Wells Kester	Norwood-Norfolk 406201	5,500	TOWN TAXABLE VALUE		6,000	
Wells Debra	FRNT 400.00 DPTH	6,000	SCHOOL TAXABLE VALUE		6,000	
3364 County Route 49	ACRES 1.80		AG002 Ag Dist #2		.00 MT	
Norfolk, NY 13667	EAST-0346378 NRTH-1755373		FD028 Norfolk Fire Dist		6,000 TO M	
	DEED BOOK 994 PG-1027					
	FULL MARKET VALUE	7,317				

33.001-2-11.11	Van Kennen Rd		COUNTY TAXABLE VALUE	33.001-2-11.11		*****
Seaway Timber Harvesting Inc	321 Abandoned ag		TOWN TAXABLE VALUE			1- 66- 1.1
15121 State Highway 37	Norwood-Norfolk 406201	22,000	SCHOOL TAXABLE VALUE			
Massena, NY 13662	ACRES 105.30	22,000	AG002 Ag Dist #2		.00 MT	
	EAST-0347818 NRTH-1755693		FD028 Norfolk Fire Dist		22,000 TO M	
	DEED BOOK 2000 PG-22909					
	FULL MARKET VALUE	26,829				

STATE OF NEW YORK
 COUNTY - St Lawrence
 TOWN - Norfolk
 SWIS - 406289

2 0 1 5 T E N T A T I V E A S S E S S M E N T R O L L
 T A X A B L E SECTION OF THE ROLL - 1

PAGE 638
 VALUATION DATE-JUL 01, 2014
 TAXABLE STATUS DATE-MAR 01, 2015

TAX MAP NUMBER SEQUENCE
 UNIFORM PERCENT OF VALUE IS 082.00
 UNIFORM PERCENT OF VALUE IS 082.00

TAX MAP PARCEL NUMBER	PROPERTY LOCATION & CLASS	ASSESSMENT	EXEMPTION CODE-----	COUNTY-----	TOWN-----	SCHOOL
CURRENT OWNERS NAME	SCHOOL DISTRICT	LAND	TAX DESCRIPTION	TAXABLE VALUE		
CURRENT OWNERS ADDRESS	PARCEL SIZE/GRID COORD	TOTAL	SPECIAL DISTRICTS	ACCOUNT NO.		

33.001-2-11.12	28 Van Kennen Rd 112 Dairy farm		COUNTY TAXABLE VALUE	33.001-2-11.12		*****
Dominique Paul	Norwood-Norfolk 406201	5,700	TOWN TAXABLE VALUE			
28 Van Kennen Rd	FRNT 275.00 DPTH 328.00	27,700	SCHOOL TAXABLE VALUE			
Norfolk, NY 13667	ACRES 2.10		AG002 Ag Dist #2			
	EAST-0346903 NRTH-1755696		FD028 Norfolk Fire Dist			
	DEED BOOK 2004 PG-19079					
	FULL MARKET VALUE	33,780				

33.001-2-12.1	CR 49 322 Rural vac>10		COUNTY TAXABLE VALUE	33.001-2-12.1	1- 26-11	*****
Piche Cathy C	Norwood-Norfolk 406201	6,000	TOWN TAXABLE VALUE			
212 Proctor Ave	See 2011-4 easement	6,000	SCHOOL TAXABLE VALUE			
Ogdensburg, NY 13669	See 2011-3519 lease		AG002 Ag Dist #2			
	Vacant Land & Wet		FD028 Norfolk Fire Dist			
	FRNT 1600.00 DPTH					
	ACRES 56.80					
	EAST-0346805 NRTH-1754387					
	DEED BOOK 1067 PG-541					
	FULL MARKET VALUE	7,317				

33.001-2-13.2	3389 CR 49 240 Rural res		COUNTY TAXABLE VALUE	33.001-2-13.2		*****
Orologio Timothy J	Norwood-Norfolk 406201	6,000	TOWN TAXABLE VALUE			
Orologio Nancy L	ACRES 28.50	16,000	SCHOOL TAXABLE VALUE			
1158 River Rd	EAST-0345280 NRTH-1754859		FD028 Norfolk Fire Dist			
Norwood, NY 13668	DEED BOOK 2001 PG-4312					
	FULL MARKET VALUE	19,512				

33.001-2-15	Off CR 49 322 Rural vac>10		COUNTY TAXABLE VALUE	33.001-2-15	1-113- 2	*****
Willard Carol	Norwood-Norfolk 406201	1,800	TOWN TAXABLE VALUE			
Willard Larry	25.60 Acres Wet	1,800	SCHOOL TAXABLE VALUE			
3134 Deer Trail	Landlocked Vacant		FD028 Norfolk Fire Dist			
Deland, FL 32724	ACRES 25.60					
	EAST-0343680 NRTH-1754440					
	DEED BOOK 1116 PG-199					
	FULL MARKET VALUE	2,195				

33.001-2-16	1088 CR 38 112 Dairy farm		Basic Star 41854	33.001-2-16	1- 95- 5	*****
Miller James R	Norwood-Norfolk 406201	35,300	COUNTY TAXABLE VALUE		0 24,600	
Miller Dorinda J	See 2013-747 easement	86,800	TOWN TAXABLE VALUE			
1088 County Route 38	71 Ar Agri'		SCHOOL TAXABLE VALUE			
Norfolk, NY 13667	ACRES 70.50		AG002 Ag Dist #2			
	EAST-0342424 NRTH-1754413		FD028 Norfolk Fire Dist			
	DEED BOOK 2007 PG-10038					
	FULL MARKET VALUE	105,854				

STATE OF NEW YORK
COUNTY - St Lawrence
TOWN - Norfolk
SWIS - 406289

2 0 1 5 T E N T A T I V E A S S E S S M E N T R O L L
T A X A B L E SECTION OF THE ROLL - 1

PAGE 639
VALUATION DATE-JUL 01, 2014
TAXABLE STATUS DATE-MAR 01, 2015

TAX MAP NUMBER SEQUENCE
UNIFORM PERCENT OF VALUE IS 082.00
UNIFORM PERCENT OF VALUE IS 082.00

TAX MAP PARCEL NUMBER	PROPERTY LOCATION & CLASS	ASSESSMENT	EXEMPTION CODE	COUNTY	TOWN	SCHOOL
CURRENT OWNERS NAME	SCHOOL DISTRICT	LAND	TAX DESCRIPTION	TAXABLE VALUE		ACCOUNT NO.
CURRENT OWNERS ADDRESS	PARCEL SIZE/GRID COORD	TOTAL	SPECIAL DISTRICTS			

3459 CR 49				33.001-2-17		*****
33.001-2-17	240 Rural res		Basic Star 41854	0	0	1- 31- 2
Conte Roger	Norwood-Norfolk 406201	24,500	COUNTY TAXABLE VALUE	68,900		24,600
3459 County Route 49	See 2011-186 easement	68,900	TOWN TAXABLE VALUE	68,900		
Norfolk, NY 13667	See 2011-3519 lease		SCHOOL TAXABLE VALUE	44,300		
	See 2013-747 & 2013/9375		AG002 Ag Dist #2	.00 MT		
	ACRES 60.30		FD028 Norfolk Fire Dist	68,900 TO M		
	EAST-0343039 NRTH-1756600					
	DEED BOOK 2004 PG-7198					
	FULL MARKET VALUE	84,024				

3485 CR 49				33.001-2-19		*****
33.001-2-19	210 1 Family Res		VET WAR C 41122	0	6,045	1- 37-15
Eurto John	Norwood-Norfolk 406201	5,900	VET WAR T 41123	0	0	0
3485 County Route 49	FRNT 100.00 DPTH 165.00	40,300	Enhanced S 41834	0	0	6,045
Norfolk, NY 13667	EAST-0342950 NRTH-1757036		COUNTY TAXABLE VALUE	34,255		40,300
	DEED BOOK 655 PG-00599		TOWN TAXABLE VALUE	34,255		
	FULL MARKET VALUE	49,146	SCHOOL TAXABLE VALUE	0		
			AG002 Ag Dist #2	.00 MT		
			FD028 Norfolk Fire Dist	40,300 TO M		

1152 CR 38				33.001-2-20		*****
33.001-2-20	270 Mfg housing		Basic Star 41854	0	0	1- 56-14.2
Adams Nancy	Norwood-Norfolk 406201	7,700	COUNTY TAXABLE VALUE	23,600		23,600
Oakes Robert W Sr	14x55 Trlr & Garage	23,600	TOWN TAXABLE VALUE	23,600		
1152 County Route 38	ACRES 1.00		SCHOOL TAXABLE VALUE	0		
Norfolk, NY 13667	EAST-0342783 NRTH-1757080		AG002 Ag Dist #2	.00 MT		
	DEED BOOK 2008 PG-3191		FD028 Norfolk Fire Dist	23,600 TO M		
	FULL MARKET VALUE	28,780				

1140 CR 38				33.001-2-21		*****
33.001-2-21	210 1 Family Res		Basic Star 41854	0	0	1- 56-14.1
Conte Matthew	Norwood-Norfolk 406201	9,800	COUNTY TAXABLE VALUE	65,000		24,600
Conte Christine	ACRES 1.40	65,000	TOWN TAXABLE VALUE	65,000		
1140 County Route 38	EAST-0342571 NRTH-1756900		SCHOOL TAXABLE VALUE	40,400		
Norfolk, NY 13667	DEED BOOK 2008 PG-7161		AG002 Ag Dist #2	.00 MT		
	FULL MARKET VALUE	79,268	FD028 Norfolk Fire Dist	65,000 TO M		

CR 38				33.001-2-22.2		*****
33.001-2-22.2	312 Vac w/imprv		COUNTY TAXABLE VALUE	16,500		
Monroe Kevin	Norwood-Norfolk 406201	8,700	TOWN TAXABLE VALUE	16,500		
Monroe Kensie	FRNT 460.00 DPTH	16,500	SCHOOL TAXABLE VALUE	16,500		
1364 County Route 38	ACRES 10.80		AG002 Ag Dist #2	.00 MT		
Norfolk, NY 13667	EAST-0342585 NRTH-1756280		FD028 Norfolk Fire Dist	16,500 TO M		
	DEED BOOK 2000 PG-1676					
	FULL MARKET VALUE	20,122				

STATE OF NEW YORK
COUNTY - St Lawrence
TOWN - Norfolk
SWIS - 406289

2 0 1 5 T E N T A T I V E A S S E S S M E N T R O L L
T A X A B L E SECTION OF THE ROLL - 1

PAGE 640
VALUATION DATE-JUL 01, 2014
TAXABLE STATUS DATE-MAR 01, 2015

TAX MAP NUMBER SEQUENCE
UNIFORM PERCENT OF VALUE IS 082.00
UNIFORM PERCENT OF VALUE IS 082.00

TAX MAP PARCEL NUMBER	PROPERTY LOCATION & CLASS	ASSESSMENT	EXEMPTION CODE	COUNTY	TOWN	SCHOOL
CURRENT OWNERS NAME	SCHOOL DISTRICT	LAND	TAX DESCRIPTION	TAXABLE VALUE		
CURRENT OWNERS ADDRESS	PARCEL SIZE/GRID COORD	TOTAL	SPECIAL DISTRICTS			ACCOUNT NO.
***** 33.001-2-22.12 *****						
45 Joy Rd						
33.001-2-22.12	270 Mfg housing		VET WAR C 41122	0	9,840	0 0
McDonald Darrel L	Norwood-Norfolk 406201	12,800	VET WAR T 41123	0	0	7,380 0
McDonald Donna	FRNT 657.00 DPTH 378.00	85,300	Enhanced S 41834	0	0	0 53,550
45 Joy Rd	ACRES 5.70		COUNTY TAXABLE VALUE		75,460	
Norfolk, NY 13667	EAST-0341412 NRTH-1757483		TOWN TAXABLE VALUE		77,920	
	DEED BOOK 2001 PG-13665		SCHOOL TAXABLE VALUE		31,750	
	FULL MARKET VALUE	104,024	AG002 Ag Dist #2		.00 MT	
			FD028 Norfolk Fire Dist		85,300 TO M	
***** 33.001-2-22.112 *****						
1113 CR 38						
33.001-2-22.112	112 Dairy farm		Basic Star 41854	0	0	0 24,600
McGinnis Richard D	Norwood-Norfolk 406201	20,300	COUNTY TAXABLE VALUE		89,400	
McGinnis Kathleen	ACRES 31.60	89,400	TOWN TAXABLE VALUE		89,400	
1113 County Route 38	EAST-0341196 NRTH-1756973		SCHOOL TAXABLE VALUE		64,800	
Norfolk, NY 13667	DEED BOOK 2002 PG-18853		AG002 Ag Dist #2		.00 MT	
	FULL MARKET VALUE	109,024	FD028 Norfolk Fire Dist		89,400 TO M	
***** 33.001-2-23 *****						
1305 CR 38						1-124- 8.2
33.001-2-23	210 1 Family Res		COUNTY TAXABLE VALUE		52,600	
Wing Farm Inc	Norwood-Norfolk 406201	8,200	TOWN TAXABLE VALUE		52,600	
Attn: Stephen Wing	FRNT 200.00 DPTH 300.00	52,600	SCHOOL TAXABLE VALUE		52,600	
121 S Harrison St	ACRES 1.38		AG002 Ag Dist #2		.00 MT	
Easton, MD 21601-2927	EAST-0345443 NRTH-1759747		FD028 Norfolk Fire Dist		52,600 TO M	
	DEED BOOK 1062 PG-68					
	FULL MARKET VALUE	64,146				
***** 33.001-2-25 *****						
77 Van Kennen Rd						
33.001-2-25	210 1 Family Res		Basic Star 41854	0	0	0 24,600
Sipos Andrew C	Norwood-Norfolk 406201	12,300	COUNTY TAXABLE VALUE		43,900	
Sheperd Linda	Also 1107/268	43,900	TOWN TAXABLE VALUE		43,900	
77 Van Kennen Rd	FRNT 315.00 DPTH 600.00		SCHOOL TAXABLE VALUE		19,300	
Norfolk, NY 13667	ACRES 4.30		AG002 Ag Dist #2		.00 MT	
	EAST-0347527 NRTH-1756680		FD028 Norfolk Fire Dist		43,900 TO M	
	DEED BOOK 1093 PG-547					
	FULL MARKET VALUE	53,537				
***** 33.001-2-26 *****						
CR 38						
33.001-2-26	322 Rural vac>10		COUNTY TAXABLE VALUE		20,500	
Gushlaw Gary R	Norwood-Norfolk 406201	20,500	TOWN TAXABLE VALUE		20,500	
Cota Vicki	ACRES 70.60	20,500	SCHOOL TAXABLE VALUE		20,500	
45 Clarkson Ave	EAST-0344775 NRTH-1757080		AG002 Ag Dist #2		.00 MT	
Massena, NY 13662	DEED BOOK 1092 PG-125		FD028 Norfolk Fire Dist		20,500 TO M	
	FULL MARKET VALUE	25,000				

STATE OF NEW YORK
 COUNTY - St Lawrence
 TOWN - Norfolk
 SWIS - 406289

2 0 1 5 T E N T A T I V E A S S E S S M E N T R O L L
 T A X A B L E SECTION OF THE ROLL - 1

PAGE 641
 VALUATION DATE-JUL 01, 2014
 TAXABLE STATUS DATE-MAR 01, 2015

TAX MAP NUMBER SEQUENCE
 UNIFORM PERCENT OF VALUE IS 082.00
 UNIFORM PERCENT OF VALUE IS 082.00

TAX MAP PARCEL NUMBER	PROPERTY LOCATION & CLASS	ASSESSMENT	EXEMPTION CODE	COUNTY	TOWN	SCHOOL
CURRENT OWNERS NAME	SCHOOL DISTRICT	LAND	TAX DESCRIPTION	TAXABLE VALUE		
CURRENT OWNERS ADDRESS	PARCEL SIZE/GRID COORD	TOTAL	SPECIAL DISTRICTS			ACCOUNT NO.
***** 33.001-2-27 *****						
113 Van Kennen Rd	270 Mfg housing		VET WAR C 41122	0	2,535	0
33.001-2-27	Norwood-Norfolk 406201	11,900	VET WAR T 41123	0	0	2,535
Sipos John S	Also 1107/260	16,900	Basic Star 41854	0	0	0
Russell Deborah	FRNT 200.00 DPTH 648.00		COUNTY TAXABLE VALUE		14,365	16,900
113 Van Kennen Rd	ACRES 3.00		TOWN TAXABLE VALUE		14,365	
Norfolk, NY 13667	EAST-0348239 NRTH-1757262		SCHOOL TAXABLE VALUE		0	
	DEED BOOK 1079 PG-300		AG002 Ag Dist #2		.00 MT	
	FULL MARKET VALUE	20,610	FD028 Norfolk Fire Dist		16,900 TO M	
***** 33.001-2-28 *****						
496 O'Brian Rd	240 Rural res		Basic Star 41854	0	0	1- 86- 4
33.001-2-28	Norwood-Norfolk 406201	21,280	COUNTY TAXABLE VALUE		88,580	24,600
Phillips Ethan K Jr	227 Ar	88,580	TOWN TAXABLE VALUE		88,580	
Phillips Denise E	FRNT 3100.00 DPTH		SCHOOL TAXABLE VALUE		63,980	
496 Obrian Rd	ACRES 196.90		AG002 Ag Dist #2		.00 MT	
Norwood, NY 13668-3189	EAST-0348174 NRTH-1752707		FD028 Norfolk Fire Dist		88,580 TO M	
	DEED BOOK 2006 PG-3494					
	FULL MARKET VALUE	108,024				

STATE OF NEW YORK
 COUNTY - St Lawrence
 TOWN - Norfolk
 SWIS - 406289

2 0 1 5 T E N T A T I V E A S S E S S M E N T R O L L
 T A X A B L E SECTION OF THE ROLL - 1
 M A P S E C T I O N - 033
 S U B - S E C T I O N - 001
 UNIFORM PERCENT OF VALUE IS 082.00

PAGE 642
 VALUATION DATE-JUL 01, 2014
 TAXABLE STATUS DATE-MAR 01, 2015
 RPS150/V04/L015
 CURRENT DATE 4/30/2015

*** S P E C I A L D I S T R I C T S U M M A R Y ***

CODE	DISTRICT NAME	TOTAL PARCELS	EXTENSION TYPE	EXTENSION VALUE	AD VALOREM VALUE	EXEMPT AMOUNT	TAXABLE VALUE
AG002	Ag Dist #2	55	MOVTAX				
FD028	Norfolk Fire D	61	TOTAL M		2257,820		2257,820
LT023	Raymondville L	1	TOTAL M		2,800		2,800
WD004	Raymondville W	1	TOTAL M		2,800		2,800

*** S C H O O L D I S T R I C T S U M M A R Y ***

CODE	DISTRICT NAME	TOTAL PARCELS	ASSESSED LAND	ASSESSED TOTAL	EXEMPT AMOUNT	TOTAL TAXABLE	STAR AMOUNT	STAR TAXABLE
406201	Norwood-Norfolk	61	805,570	2257,820	18,960	2238,860	715,590	1523,270
	S U B - T O T A L	61	805,570	2257,820	18,960	2238,860	715,590	1523,270
	T O T A L	61	805,570	2257,820	18,960	2238,860	715,590	1523,270

*** S Y S T E M C O D E S S U M M A R Y ***

NO SYSTEM EXEMPTIONS AT THIS LEVEL

*** E X E M P T I O N S U M M A R Y ***

CODE	DESCRIPTION	TOTAL PARCELS	COUNTY	TOWN	SCHOOL
41122	VET WAR C	6	42,540		
41123	VET WAR T	6		35,160	
41132	VET COM C	3	40,200		
41133	VET COM T	3		32,000	
41142	VET DIS C	1	32,800		
41143	VET DIS T	1		24,600	
41800	Aged - All	1	18,960	18,960	18,960
41834	Enhanced S	7			336,490
41854	Basic Star	16			379,100
	T O T A L	44	134,500	110,720	734,550

STATE OF NEW YORK
COUNTY - St Lawrence
TOWN - Norfolk
SWIS - 406289

2 0 1 5 T E N T A T I V E A S S E S S M E N T R O L L
T A X A B L E SECTION OF THE ROLL - 1
M A P S E C T I O N - 033
S U B - S E C T I O N - 001
UNIFORM PERCENT OF VALUE IS 082.00

PAGE 643
VALUATION DATE-JUL 01, 2014
TAXABLE STATUS DATE-MAR 01, 2015
RPS150/V04/L015
CURRENT DATE 4/30/2015

*** G R A N D T O T A L S ***

ROLL SEC	DESCRIPTION	TOTAL PARCELS	ASSESSED LAND	ASSESSED TOTAL	TAXABLE COUNTY	TAXABLE TOWN	TAXABLE SCHOOL	STAR TAXABLE
1	TAXABLE	61	805,570	2257,820	2123,320	2147,100	2238,860	1523,270

STATE OF NEW YORK
COUNTY - St Lawrence
TOWN - Norfolk
SWIS - 406289

2 0 1 5 T E N T A T I V E A S S E S S M E N T R O L L
T A X A B L E SECTION OF THE ROLL - 1

PAGE 644
VALUATION DATE-JUL 01, 2014
TAXABLE STATUS DATE-MAR 01, 2015

TAX MAP NUMBER SEQUENCE
UNIFORM PERCENT OF VALUE IS 082.00
UNIFORM PERCENT OF VALUE IS 082.00

TAX MAP PARCEL NUMBER	PROPERTY LOCATION & CLASS	ASSESSMENT	EXEMPTION CODE	COUNTY	TOWN	SCHOOL
CURRENT OWNERS NAME	SCHOOL DISTRICT	LAND	TAX DESCRIPTION	TAXABLE VALUE		
CURRENT OWNERS ADDRESS	PARCEL SIZE/GRID COORD	TOTAL	SPECIAL DISTRICTS	ACCOUNT NO.		
***** 33.002-1-1.12 *****						
33.002-1-1.12	Van Kennen Rd 322 Rural vac>10		COUNTY TAXABLE VALUE	19,900		
Sipos Andrew C	Norwood-Norfolk 406201	19,900	TOWN TAXABLE VALUE	19,900		
Sheperd Linda	Also 1107/268	19,900	SCHOOL TAXABLE VALUE	19,900		
77 Van Kennen Rd	ACRES 66.90		AG002 Ag Dist #2	.00 MT		
Norfolk, NY 13667	EAST-0350711 NRTH-1759560		FD028 Norfolk Fire Dist	19,900 TO M		
	DEED BOOK 1093 PG-547					
	FULL MARKET VALUE	24,268				
***** 33.002-1-1.111 *****						
33.002-1-1.111	Van Kennen Rd 314 Rural vac<10		COUNTY TAXABLE VALUE	2,600	1-108-	4
Conte Roger	Norwood-Norfolk 406201	2,600	TOWN TAXABLE VALUE	2,600		
3459 County Route 49	Also 1107/263	2,600	SCHOOL TAXABLE VALUE	2,600		
Norfolk, NY 13667	FRNT 355.00 DPTH 280.00		AG002 Ag Dist #2	.00 MT		
	ACRES 2.60		FD028 Norfolk Fire Dist	2,600 TO M		
	EAST-0349874 NRTH-1757634					
	DEED BOOK 2006 PG-17773					
	FULL MARKET VALUE	3,171				
***** 33.002-1-1.113 *****						
33.002-1-1.113	141 Van Kennen Rd 240 Rural res		COUNTY TAXABLE VALUE	91,300		
Francis Cynthia J	Norwood-Norfolk 406201	34,400	TOWN TAXABLE VALUE	91,300		
PO Box 263	ACRES 109.50	91,300	SCHOOL TAXABLE VALUE	91,300		
Norfolk, NY 13667	EAST-0349269 NRTH-1758627		AG002 Ag Dist #2	.00 MT		
	DEED BOOK 2009 PG-10274		FD028 Norfolk Fire Dist	91,300 TO M		
	FULL MARKET VALUE	111,341				
***** 33.002-1-3.1 *****						
33.002-1-3.1	290 Van Kennen Rd 322 Rural vac>10		COUNTY TAXABLE VALUE	2,000	1-122-	9
Goodspeed Ricky L	Norwood-Norfolk 406201	2,000	TOWN TAXABLE VALUE	2,000		
Goodspeed Eric J	FRNT 330.00 DPTH 642.00	2,000	SCHOOL TAXABLE VALUE	2,000		
8602 State Highway 56	ACRES 5.00		FD028 Norfolk Fire Dist	2,000 TO M		
Norfolk, NY 13667	EAST-0352365 NRTH-1759108					
	DEED BOOK 2015 PG-1064					
	FULL MARKET VALUE	2,439				
PRIOR OWNER ON 3/01/2015						
Goodspeed Ricky L						
***** 33.002-1-3.2 *****						
33.002-1-3.2	280 Van Kennen Rd 314 Rural vac<10		COUNTY TAXABLE VALUE	1,600		
Goodspeed Ricky L	Norwood-Norfolk 406201	1,600	TOWN TAXABLE VALUE	1,600		
Goodspeed Eric J	FRNT 275.00 DPTH 642.00	1,600	SCHOOL TAXABLE VALUE	1,600		
8602 State Highway 56	ACRES 4.00		FD028 Norfolk Fire Dist	1,600 TO M		
Norfolk, NY 13667	EAST-0352108 NRTH-1758940					
	DEED BOOK 2011 PG-6869					
	FULL MARKET VALUE	1,951				

STATE OF NEW YORK
 COUNTY - St Lawrence
 TOWN - Norfolk
 SWIS - 406289

2 0 1 5 T E N T A T I V E A S S E S S M E N T R O L L
 T A X A B L E SECTION OF THE ROLL - 1

PAGE 645
 VALUATION DATE-JUL 01, 2014
 TAXABLE STATUS DATE-MAR 01, 2015

TAX MAP NUMBER SEQUENCE
 UNIFORM PERCENT OF VALUE IS 082.00
 UNIFORM PERCENT OF VALUE IS 082.00

TAX MAP PARCEL NUMBER	PROPERTY LOCATION & CLASS	ASSESSMENT	EXEMPTION CODE	COUNTY	TOWN	SCHOOL
CURRENT OWNERS NAME	SCHOOL DISTRICT	LAND	TAX DESCRIPTION	TAXABLE VALUE		
CURRENT OWNERS ADDRESS	PARCEL SIZE/GRID COORD	TOTAL	SPECIAL DISTRICTS			ACCOUNT NO.
***** 33.002-1-3.3 *****						
33.002-1-3.3	Van Kennen Rd 314 Rural vac<10		COUNTY TAXABLE VALUE	1,600		
Smith Philip R	Norwood-Norfolk 406201	1,600	TOWN TAXABLE VALUE	1,600		
Griffin Julie	FRNT 275.00 DPTH 642.00	1,600	SCHOOL TAXABLE VALUE	1,600		
33 Miller Ln	ACRES 3.90		FD028 Norfolk Fire Dist		1,600 TO M	
Granville, PA 17029-9707	EAST-0351886 NRTH-1758787 DEED BOOK 2012 PG-9188 FULL MARKET VALUE	1,951				
***** 33.002-1-4.1 *****						
33.002-1-4.1	Van Kennen Rd 321 Abandoned ag		COUNTY TAXABLE VALUE	46,500		1- 74- 8
Seaway Timber Harvesting Inc	Norwood-Norfolk 406201	46,500	TOWN TAXABLE VALUE	46,500		
15121 State Highway 37	FRNT 830.00 DPTH	46,500	SCHOOL TAXABLE VALUE	46,500		
Massena, NY 13662	ACRES 188.40		AG002 Ag Dist #2	.00 MT		
	EAST-0353196 NRTH-1757053 DEED BOOK 1109 PG-490 FULL MARKET VALUE	56,707	FD028 Norfolk Fire Dist	46,500 TO M		
***** 33.002-1-4.2 *****						
33.002-1-4.2	224 Van Kennen Rd 210 1 Family Res		COUNTY TAXABLE VALUE	89,500		
Gardner Emily E	Norwood-Norfolk 406201	6,000	TOWN TAXABLE VALUE	89,500		
224 Van Kennen Rd	FRNT 175.00 DPTH 486.00	89,500	SCHOOL TAXABLE VALUE	89,500		
Norfolk, NY 13667	ACRES 2.90 BANK8888869		AG002 Ag Dist #2	.00 MT		
	EAST-0350975 NRTH-1758153 DEED BOOK 2013 PG-7599 FULL MARKET VALUE	109,146	FD028 Norfolk Fire Dist	89,500 TO M		
***** 33.002-1-5.2 *****						
33.002-1-5.2	Off CR 49 323 Vacant rural		COUNTY TAXABLE VALUE	6,300		
Lasiege Keith R	Norwood-Norfolk 406201	6,300	TOWN TAXABLE VALUE	6,300		
Lasiege Debra V	No Rd Ft	6,300	SCHOOL TAXABLE VALUE	6,300		
3228 County Route 49	ACRES 18.20		AG002 Ag Dist #2	.00 MT		
Norfolk, NY 13667	EAST-0349376 NRTH-1754893 DEED BOOK 1079 PG-512 FULL MARKET VALUE	7,683	FD028 Norfolk Fire Dist	6,300 TO M		
***** 33.002-1-5.11 *****						
33.002-1-5.11	CR 49 105 Vac farmland		COUNTY TAXABLE VALUE	20,000		1- 36- 8
Schwartz Ben (Etal)	Norwood-Norfolk 406201	20,000	TOWN TAXABLE VALUE	20,000		
Schwartz Martha (Etal)	Land Contract 36/741	20,000	SCHOOL TAXABLE VALUE	20,000		
Attn: Ray A Robertson II	ACRES 93.60		AG002 Ag Dist #2	.00 MT		
1443 State Highway 420	EAST-0350711 NRTH-1755453 DEED BOOK 1027 PG-00992 FULL MARKET VALUE	24,390	FD028 Norfolk Fire Dist	20,000 TO M		
Norfolk, NY 13667						

STATE OF NEW YORK
COUNTY - St Lawrence
TOWN - Norfolk
SWIS - 406289

2 0 1 5 T E N T A T I V E A S S E S S M E N T R O L L
T A X A B L E SECTION OF THE ROLL - 1

PAGE 646
VALUATION DATE-JUL 01, 2014
TAXABLE STATUS DATE-MAR 01, 2015

TAX MAP NUMBER SEQUENCE
UNIFORM PERCENT OF VALUE IS 082.00
UNIFORM PERCENT OF VALUE IS 082.00

TAX MAP PARCEL NUMBER	PROPERTY LOCATION & CLASS	ASSESSMENT	EXEMPTION CODE	COUNTY	TOWN	SCHOOL
CURRENT OWNERS NAME	SCHOOL DISTRICT	LAND	TAX DESCRIPTION	TAXABLE VALUE		
CURRENT OWNERS ADDRESS	PARCEL SIZE/GRID COORD	TOTAL	SPECIAL DISTRICTS	ACCOUNT NO.		

33.002-1-5.12	CR 49			33.002-1-5.12		
33.002-1-5.12	322 Rural vac>10		COUNTY TAXABLE VALUE	10,000		
Robertson Ray I A (LU)	Norwood-Norfolk 406201	10,000	TOWN TAXABLE VALUE	10,000		
1443 State Highway 420	Sold To Robertson,ray Ii&	10,000	SCHOOL TAXABLE VALUE	10,000		
Norfolk, NY 13667	Michael W & Daniel P.		AG002 Ag Dist #2	.00 MT		
	Life Use-Ray Robertson I		FD028 Norfolk Fire Dist	10,000 TO M		
	ACRES 45.60					
	EAST-0348494 NRTH-1755027					
	DEED BOOK 1090 PG-613					
	FULL MARKET VALUE	12,195				

33.002-1-6	3158 CR 49			33.002-1-6		1- 96-13
33.002-1-6	210 1 Family Res		COUNTY TAXABLE VALUE	30,000		
Orologio Thomas A	Norwood-Norfolk 406201	7,000	TOWN TAXABLE VALUE	30,000		
Nichols Pamela	116x336x231x219	30,000	SCHOOL TAXABLE VALUE	30,000		
545 Adams Rd	FRNT 116.00 DPTH 278.00		AG002 Ag Dist #2	.00 MT		
Norwood, NY 13668	ACRES 0.73		FD028 Norfolk Fire Dist	30,000 TO M		
	EAST-0350505 NRTH-1754000					
	DEED BOOK 2010 PG-9115					
	FULL MARKET VALUE	36,585				

33.002-1-7	3176 CR 49			33.002-1-7		1- 21- 9
33.002-1-7	210 1 Family Res		Enhanced S 41834 0	0	0	49,400
Carson Agatha P (LU)	Norwood-Norfolk 406201	8,400	COUNTY TAXABLE VALUE	49,400		
3176 County Route 49	FRNT 248.00 DPTH 165.00	49,400	TOWN TAXABLE VALUE	49,400		
Norfolk, NY 13667	ACRES 0.93		SCHOOL TAXABLE VALUE	0		
	EAST-0349976 NRTH-1754098		AG002 Ag Dist #2	.00 MT		
	DEED BOOK 2004 PG-3230		FD028 Norfolk Fire Dist	49,400 TO M		
	FULL MARKET VALUE	60,244				

33.002-1-8.1	3181 CR 49			33.002-1-8.1		1-128-14
33.002-1-8.1	240 Rural res		COUNTY TAXABLE VALUE	68,800		
Carson Duane G	Norwood-Norfolk 406201	24,100	TOWN TAXABLE VALUE	68,800		
3176 County Route 49	Norfolk Line/	68,800	SCHOOL TAXABLE VALUE	68,800		
Norfolk, NY 13667	Stockholm Line		AG002 Ag Dist #2	.00 MT		
	57.50 Ar		FD028 Norfolk Fire Dist	68,800 TO M		
	FRNT 1765.00 DPTH					
	ACRES 58.00					
	EAST-0348948 NRTH-1753587					
	DEED BOOK 1054 PG-00131					
	FULL MARKET VALUE	83,902				

STATE OF NEW YORK
COUNTY - St Lawrence
TOWN - Norfolk
SWIS - 406289

2 0 1 5 T E N T A T I V E A S S E S S M E N T R O L L
T A X A B L E SECTION OF THE ROLL - 1

PAGE 647
VALUATION DATE-JUL 01, 2014
TAXABLE STATUS DATE-MAR 01, 2015

TAX MAP NUMBER SEQUENCE
UNIFORM PERCENT OF VALUE IS 082.00
UNIFORM PERCENT OF VALUE IS 082.00

TAX MAP PARCEL NUMBER	PROPERTY LOCATION & CLASS	ASSESSMENT	EXEMPTION CODE	COUNTY	TOWN	SCHOOL
CURRENT OWNERS NAME	SCHOOL DISTRICT	LAND	TAX DESCRIPTION	TAXABLE VALUE		
CURRENT OWNERS ADDRESS	PARCEL SIZE/GRID COORD	TOTAL	SPECIAL DISTRICTS	ACCOUNT NO.		

3221 CR 49				33.002-1-9		*****
33.002-1-9	270 Mfg housing		COUNTY TAXABLE VALUE	13,000		1- 61- 6
Labar Earl Fred	Norwood-Norfolk 406201	11,800	TOWN TAXABLE VALUE	13,000		
Labar Eleanor	FRNT 550.00 DPTH	13,000	SCHOOL TAXABLE VALUE	13,000		
Attn: Earl Labar	ACRES 2.70		AG002 Ag Dist #2	.00 MT		
6237 Lake Ave	EAST-0349055 NRTH-1754067		FD028 Norfolk Fire Dist	13,000 TO M		
Wolcott, NY 14590-1038	DEED BOOK 00849 PG-00518					
	FULL MARKET VALUE	15,854				

3228 CR 49				33.002-1-10		*****
33.002-1-10	270 Mfg housing		Enhanced S 41834 0	0	0	1- 67-14
Lasiege Keith	Norwood-Norfolk 406201	12,000	COUNTY TAXABLE VALUE	72,200		53,550
Lasiege Debra	ACRES 3.50	72,200	TOWN TAXABLE VALUE	72,200		
3228 County Route 49	EAST-0348788 NRTH-1754360		SCHOOL TAXABLE VALUE	18,650		
Norfolk, NY 13667	DEED BOOK 878 PG-01177		AG002 Ag Dist #2	.00 MT		
	FULL MARKET VALUE	88,049	FD028 Norfolk Fire Dist	72,200 TO M		

3231,3237 CR 49				33.002-1-11		*****
33.002-1-11	210 1 Family Res		COUNTY TAXABLE VALUE	51,600		1- 56- 2
Lasiege Keith	Norwood-Norfolk 406201	11,400	TOWN TAXABLE VALUE	51,600		
Lasiege Debra	Res	51,600	SCHOOL TAXABLE VALUE	51,600		
3228 County Route 49	ACRES 1.80		AG002 Ag Dist #2	.00 MT		
Norfolk, NY 13667	EAST-0348548 NRTH-1754093		FD028 Norfolk Fire Dist	51,600 TO M		
	DEED BOOK 1998 PG-11580					
	FULL MARKET VALUE	62,927				

33.002-1-14.1	Van Kennen Rd			33.002-1-14.1		*****
Seaway Timber Harvesting Inc	105 Vac farmland		COUNTY TAXABLE VALUE	17,400		1- 66-1.2
15121 State Highway 37	Norwood-Norfolk 406201	17,400	TOWN TAXABLE VALUE	17,400		
Massena, NY 13662	Vacant Land	17,400	SCHOOL TAXABLE VALUE	17,400		
	FRNT 912.00 DPTH		AG002 Ag Dist #2	.00 MT		
	ACRES 54.70		FD028 Norfolk Fire Dist	17,400 TO M		
	EAST-0350952 NRTH-1757160					
	DEED BOOK 1109 PG-490					
	FULL MARKET VALUE	21,220				

STATE OF NEW YORK
 COUNTY - St Lawrence
 TOWN - Norfolk
 SWIS - 406289

2 0 1 5 T E N T A T I V E A S S E S S M E N T R O L L
 T A X A B L E S E C T I O N O F T H E R O L L - 1
 M A P S E C T I O N - 0 3 3
 S U B - S E C T I O N - 0 0 2
 U N I F O R M P E R C E N T O F V A L U E I S 0 8 2 . 0 0

PAGE 648
 VALUATION DATE-JUL 01, 2014
 TAXABLE STATUS DATE-MAR 01, 2015
 RPS150/V04/L015
 CURRENT DATE 4/30/2015

*** S P E C I A L D I S T R I C T S U M M A R Y ***

CODE	DISTRICT NAME	TOTAL PARCELS	EXTENSION TYPE	EXTENSION VALUE	AD VALOREM VALUE	EXEMPT AMOUNT	TAXABLE VALUE
AG002	Ag Dist #2	15	MOVTAX				
FD028	Norfolk Fire D	18	TOTAL M		593,700		593,700

*** S C H O O L D I S T R I C T S U M M A R Y ***

CODE	DISTRICT NAME	TOTAL PARCELS	ASSESSED LAND	ASSESSED TOTAL	EXEMPT AMOUNT	TOTAL TAXABLE	STAR AMOUNT	STAR TAXABLE
406201	Norwood-Norfolk	18	243,000	593,700		593,700	102,950	490,750
	S U B - T O T A L	18	243,000	593,700		593,700	102,950	490,750
	T O T A L	18	243,000	593,700		593,700	102,950	490,750

*** S Y S T E M C O D E S S U M M A R Y ***

NO SYSTEM EXEMPTIONS AT THIS LEVEL

*** E X E M P T I O N S U M M A R Y ***

CODE	DESCRIPTION	TOTAL PARCELS	COUNTY	TOWN	SCHOOL
41834	Enhanced S	2			102,950
	T O T A L	2			102,950

*** G R A N D T O T A L S ***

ROLL SEC	DESCRIPTION	TOTAL PARCELS	ASSESSED LAND	ASSESSED TOTAL	TAXABLE COUNTY	TAXABLE TOWN	TAXABLE SCHOOL	STAR TAXABLE
1	TAXABLE	18	243,000	593,700	593,700	593,700	593,700	490,750

STATE OF NEW YORK
COUNTY - St Lawrence
TOWN - Norfolk
SWIS - 406289

2 0 1 5 T E N T A T I V E A S S E S S M E N T R O L L
T A X A B L E SECTION OF THE ROLL - 1

PAGE 649
VALUATION DATE-JUL 01, 2014
TAXABLE STATUS DATE-MAR 01, 2015

TAX MAP NUMBER SEQUENCE
UNIFORM PERCENT OF VALUE IS 082.00
UNIFORM PERCENT OF VALUE IS 082.00

TAX MAP PARCEL NUMBER	PROPERTY LOCATION & CLASS	ASSESSMENT	EXEMPTION CODE	COUNTY	TOWN	SCHOOL
CURRENT OWNERS NAME	SCHOOL DISTRICT	LAND	TAX DESCRIPTION	TAXABLE VALUE		
CURRENT OWNERS ADDRESS	PARCEL SIZE/GRID COORD	TOTAL	SPECIAL DISTRICTS	ACCOUNT NO.		

33.003-1-2	Old Market Rd 322 Rural vac>10		COUNTY TAXABLE VALUE	36,600		
Martin John W	Norwood-Norfolk 406201	36,600	TOWN TAXABLE VALUE	36,600		
272 Old Market Rd	ACRES 150.60	36,600	SCHOOL TAXABLE VALUE	36,600		
Norwood, NY 13668	EAST-0341677 NRTH-1751613		FD028 Norfolk Fire Dist	36,600	TO M	
	DEED BOOK 2010 PG-8179					
	FULL MARKET VALUE	44,634				

33.003-1-3.11	Old Market Rd 311 Res vac land		COUNTY TAXABLE VALUE	19,100		
Davey Richard J Sr	Norwood-Norfolk 406201	19,100	TOWN TAXABLE VALUE	19,100		
Davey Sylvia F	71ar Vacant Land	19,100	SCHOOL TAXABLE VALUE	19,100		
555 County Route 27	ACRES 62.80		FD028 Norfolk Fire Dist	19,100	TO M	
Oswegatchie, NY 13670	EAST-0341303 NRTH-1749107					
	DEED BOOK 2006 PG-22336					
	FULL MARKET VALUE	23,293				

33.003-1-3.12	317 Adams Rd 270 Mfg housing		COUNTY TAXABLE VALUE	17,800		
Brothers Lynn M	Norwood-Norfolk 406201	12,800	TOWN TAXABLE VALUE	17,800		
120B Goldie Ln	1976 Vista 70X14 Trailer	17,800	SCHOOL TAXABLE VALUE	17,800		
Madrid, NY 13660	With Acreage		FD028 Norfolk Fire Dist	17,800	TO M	
	FRNT 590.00 DPTH					
	ACRES 5.60					
	EAST-0339299 NRTH-1748733					
	DEED BOOK 1082 PG-680					
	FULL MARKET VALUE	21,707				

33.003-1-3.13	288 Old Market Rd 312 Vac w/imprv		COUNTY TAXABLE VALUE	8,700		
Davey Richard	Norwood-Norfolk 406201	8,200	TOWN TAXABLE VALUE	8,700		
Davey Sylvia	FRNT 300.00 DPTH	8,700	SCHOOL TAXABLE VALUE	8,700		
555 County Route 27	ACRES 1.10		FD028 Norfolk Fire Dist	8,700	TO M	
Oswegatchie, NY 13670	EAST-0338952 NRTH-1748787					
	DEED BOOK 1050 PG-00045					
	FULL MARKET VALUE	10,610				

33.003-1-3.22	306 Old Market Rd 210 1 Family Res		Basic Star 41854	0	0	24,600
King Lorraine M	Norwood-Norfolk 406201	9,000	COUNTY TAXABLE VALUE	66,200		
Larose Leslie	FRNT 250.00 DPTH 200.00	66,200	TOWN TAXABLE VALUE	66,200		
306 Old Market Rd	BANK8888173		SCHOOL TAXABLE VALUE	41,600		
Norfolk, NY 13667	EAST-0338872 NRTH-1749293		FD028 Norfolk Fire Dist	66,200	TO M	
	DEED BOOK 2002 PG-16928					
	FULL MARKET VALUE	80,732				

STATE OF NEW YORK
COUNTY - St Lawrence
TOWN - Norfolk
SWIS - 406289

2 0 1 5 T E N T A T I V E A S S E S S M E N T R O L L
T A X A B L E SECTION OF THE ROLL - 1

PAGE 650
VALUATION DATE-JUL 01, 2014
TAXABLE STATUS DATE-MAR 01, 2015

TAX MAP NUMBER SEQUENCE
UNIFORM PERCENT OF VALUE IS 082.00
UNIFORM PERCENT OF VALUE IS 082.00

TAX MAP PARCEL NUMBER	PROPERTY LOCATION & CLASS	ASSESSMENT	EXEMPTION CODE	COUNTY	TOWN	SCHOOL
CURRENT OWNERS NAME	SCHOOL DISTRICT	LAND	TAX DESCRIPTION	TAXABLE VALUE		
CURRENT OWNERS ADDRESS	PARCEL SIZE/GRID COORD	TOTAL	SPECIAL DISTRICTS	ACCOUNT NO.		

33.003-1-3.211	294,296 Old Market Rd			33.003-1-3.211		*****
King Alice J (LU)	240 Rural res		Enhanced S 41834	0	0	1- 29-13.2
296 Old Market Rd	Norwood-Norfolk 406201	12,000	COUNTY TAXABLE VALUE		64,000	53,550
Norfolk, NY 13667	FRNT 195.00 DPTH	64,000	TOWN TAXABLE VALUE		64,000	
	ACRES 3.40		SCHOOL TAXABLE VALUE		10,450	
	EAST-0339219 NRTH-1749059		FD028 Norfolk Fire Dist		64,000 TO M	
	DEED BOOK 2010 PG-12858					
	FULL MARKET VALUE	78,049				

33.003-1-3.212	Old Market Rd			33.003-1-3.212		*****
King Alice J (LU)	322 Rural vac>10		COUNTY TAXABLE VALUE		9,500	
296 Old Market Rd	Norwood-Norfolk 406201	9,500	TOWN TAXABLE VALUE		9,500	
Norfolk, NY 13667	FRNT 75.00 DPTH	9,500	SCHOOL TAXABLE VALUE		9,500	
	ACRES 14.90		FD028 Norfolk Fire Dist		9,500 TO M	
	EAST-0339849 NRTH-1749407					
	DEED BOOK 2013 PG-1902					
	FULL MARKET VALUE	11,585				

33.003-1-4.1	272 Old Market Rd			33.003-1-4.1		*****
Martin Daryl W	240 Rural res		Aged - Cou 41802	0	15,050	1-130- 1
Martin Patricia E	Norwood-Norfolk 406201	16,600	Aged - Tow 41803	0	0	0
272 Old Market Rd	Also See 2001/21940	30,100	Aged - Sch 41804	0	0	12,040
Norwood, NY 13668	46.2ar		Enhanced S 41834	0	0	18,060
	ACRES 20.60		COUNTY TAXABLE VALUE		15,050	
	EAST-0340618 NRTH-1748274		TOWN TAXABLE VALUE		18,060	
	DEED BOOK 2001 PG-21941		SCHOOL TAXABLE VALUE		0	
	FULL MARKET VALUE	36,707	FD028 Norfolk Fire Dist		30,100 TO M	

33.003-1-5.111	244 Old Market Rd			33.003-1-5.111		*****
Oakes Barbara E (LU)	270 Mfg housing		Enhanced S 41834	0	0	1- 85-13
244 Old Market Rd	Norwood-Norfolk 406201	7,500	COUNTY TAXABLE VALUE		12,500	12,500
Norwood, NY 13668	1964 Trailer	12,500	TOWN TAXABLE VALUE		12,500	
	FRNT 652.00 DPTH 615.00		SCHOOL TAXABLE VALUE		0	
	ACRES 9.20		FD028 Norfolk Fire Dist		12,500 TO M	
	EAST-0339300 NRTH-1747642					
	DEED BOOK 2012 PG-15808					
	FULL MARKET VALUE	15,244				

33.003-1-7.1	Old Market Rd			33.003-1-7.1		*****
Morawski Christopher	322 Rural vac>10		COUNTY TAXABLE VALUE		10,600	1-130- 9.1
Morawski Izabela	Norwood-Norfolk 406201	10,600	TOWN TAXABLE VALUE		10,600	
9408 Brilliant Ore Drive	Vacant Land	10,600	SCHOOL TAXABLE VALUE		10,600	
Las Vegas, NV 89143-2309	ACRES 20.60		FD028 Norfolk Fire Dist		10,600 TO M	
	EAST-0340261 NRTH-1747693					
	DEED BOOK 1051 PG-3					
	FULL MARKET VALUE	12,927				

STATE OF NEW YORK
COUNTY - St Lawrence
TOWN - Norfolk
SWIS - 406289

2 0 1 5 T E N T A T I V E A S S E S S M E N T R O L L
T A X A B L E SECTION OF THE ROLL - 1

PAGE 651
VALUATION DATE-JUL 01, 2014
TAXABLE STATUS DATE-MAR 01, 2015

TAX MAP NUMBER SEQUENCE
UNIFORM PERCENT OF VALUE IS 082.00
UNIFORM PERCENT OF VALUE IS 082.00

TAX MAP PARCEL NUMBER	PROPERTY LOCATION & CLASS	ASSESSMENT	EXEMPTION CODE	COUNTY	TOWN	SCHOOL
CURRENT OWNERS NAME	SCHOOL DISTRICT	LAND	TAX DESCRIPTION	TAXABLE VALUE		
CURRENT OWNERS ADDRESS	PARCEL SIZE/GRID COORD	TOTAL	SPECIAL DISTRICTS	ACCOUNT NO.		

33.003-1-7.2	158 Old Market Rd			33.003-1-7.2		*****
Morse Edward W Jr	112 Dairy farm		Basic Star 41854	0	0	1-130- 9.2
Rutherford Kristina	Norwood-Norfolk 406201	20,700	COUNTY TAXABLE VALUE		53,200	24,600
158 Old Market Rd	Farm	53,200	TOWN TAXABLE VALUE		53,200	
Norwood, NY 13668	ACRES 54.80 BANK8888869		SCHOOL TAXABLE VALUE		28,600	
	EAST-0340474 NRTH-1746707		FD028 Norfolk Fire Dist		53,200 TO M	
	DEED BOOK 1117 PG-656					
	FULL MARKET VALUE	64,878				

33.003-1-8	Old Market Rd			33.003-1-8		*****
Murray Michael A	314 Rural vac<10		COUNTY TAXABLE VALUE		5,300	1- 83- 5
45 Ivy Place	Norwood-Norfolk 406201	5,300	TOWN TAXABLE VALUE		5,300	
Norwalk, CT 06854	Vacant Lot	5,300	SCHOOL TAXABLE VALUE		5,300	
	FRNT 150.00 DPTH 231.00		FD028 Norfolk Fire Dist		5,300 TO M	
	EAST-0339684 NRTH-1746578					
	DEED BOOK 2005 PG-18409					
	FULL MARKET VALUE	6,463				

33.003-1-9	186 Old Market Rd			33.003-1-9		*****
Lashway Eugene W Jr	210 1 Family Res		Basic Star 41854	0	0	1- 28- 6
3209 County Route 47	Norwood-Norfolk 406201	7,900	COUNTY TAXABLE VALUE		55,700	24,600
Norwood, NY 13668	FRNT 166.00 DPTH 231.00	55,700	TOWN TAXABLE VALUE		55,700	
	ACRES 0.88 BANK8888869		SCHOOL TAXABLE VALUE		31,100	
	EAST-0339761 NRTH-1746441		FD028 Norfolk Fire Dist		55,700 TO M	
	DEED BOOK 2010 PG-542					
	FULL MARKET VALUE	67,927				

33.003-1-10	180 Old Market Rd			33.003-1-10		*****
Morse Jerry L	210 1 Family Res		Basic Star 41854	0	0	1- 94-13
180 Old Market Rd	Norwood-Norfolk 406201	8,700	COUNTY TAXABLE VALUE		30,300	24,600
Norwood, NY 13668	245x231x218x231 1.30 Ar	30,300	TOWN TAXABLE VALUE		30,300	
	FRNT 245.00 DPTH 231.00		SCHOOL TAXABLE VALUE		5,700	
	ACRES 1.20		FD028 Norfolk Fire Dist		30,300 TO M	
	EAST-0339868 NRTH-1746269					
	DEED BOOK 2010 PG-15480					
	FULL MARKET VALUE	36,951				

33.003-1-11.1	170 Old Market Rd			33.003-1-11.1		*****
Warner Barbara A	210 1 Family Res		Enhanced S 41834	0	0	1-121-10
170 Old Market Rd	Norwood-Norfolk 406201	12,200	COUNTY TAXABLE VALUE		60,200	53,550
Norwood, NY 13668	Ranch	60,200	TOWN TAXABLE VALUE		60,200	
	FRNT 300.00 DPTH 231.00		SCHOOL TAXABLE VALUE		6,650	
	ACRES 1.60		FD028 Norfolk Fire Dist		60,200 TO M	
	EAST-0339991 NRTH-1746032					
	DEED BOOK 1073 PG-275					
	FULL MARKET VALUE	73,415				

STATE OF NEW YORK
COUNTY - St Lawrence
TOWN - Norfolk
SWIS - 406289

2 0 1 5 T E N T A T I V E A S S E S S M E N T R O L L
T A X A B L E SECTION OF THE ROLL - 1

PAGE 652
VALUATION DATE-JUL 01, 2014
TAXABLE STATUS DATE-MAR 01, 2015

TAX MAP NUMBER SEQUENCE
UNIFORM PERCENT OF VALUE IS 082.00
UNIFORM PERCENT OF VALUE IS 082.00

TAX MAP PARCEL NUMBER	PROPERTY LOCATION & CLASS	ASSESSMENT	EXEMPTION CODE	COUNTY	TOWN	SCHOOL
CURRENT OWNERS NAME	SCHOOL DISTRICT	LAND	TAX DESCRIPTION	TAXABLE VALUE		
CURRENT OWNERS ADDRESS	PARCEL SIZE/GRID COORD	TOTAL	SPECIAL DISTRICTS			ACCOUNT NO.

33.003-1-13	141 Old Market Rd			33.003-1-13		1-121- 2
Heinick David	210 1 Family Res		Basic Star 41854	0	0	24,600
Heinick Carol	Norwood-Norfolk 406201	7,600	COUNTY TAXABLE VALUE		77,200	
141 Old Market Rd	FRNT 141.00 DPTH 310.00	77,200	TOWN TAXABLE VALUE		77,200	
Norwood, NY 13668	ACRES 1.00		SCHOOL TAXABLE VALUE		52,600	
	EAST-0340127 NRTH-1745240		FD028 Norfolk Fire Dist		77,200 TO M	
	DEED BOOK 1032 PG-01063					
	FULL MARKET VALUE	94,146				

33.003-1-14	135 Old Market Rd			33.003-1-14		1- 94- 6
Pollock Edna (Trust)	210 1 Family Res		VET COM C 41132	0	16,400	0
135 Old Market Rd	Norwood-Norfolk 406201	7,600	VET COM T 41133	0	0	12,300
Norwood, NY 13668	See 2007-19344 for easeme	65,700	Enhanced S 41834	0	0	53,550
	1 Ar Cape		COUNTY TAXABLE VALUE		49,300	
	FRNT 141.00 DPTH 310.00		TOWN TAXABLE VALUE		53,400	
	ACRES 1.00		SCHOOL TAXABLE VALUE		12,150	
	EAST-0340181 NRTH-1745107		FD028 Norfolk Fire Dist		65,700 TO M	
	DEED BOOK 1089 PG-359					
	FULL MARKET VALUE	80,122				

33.003-1-15.1	Old Market Rd			33.003-1-15.1		1- 54-15
Jenkins Diana M	322 Rural vac>10		COUNTY TAXABLE VALUE		5,600	
116 County Route 40	Norwood-Norfolk 406201	5,600	TOWN TAXABLE VALUE		5,600	
Massena, NY 13662	Vacant Land	5,600	SCHOOL TAXABLE VALUE		5,600	
	FRNT 432.00 DPTH		FD028 Norfolk Fire Dist		5,600 TO M	
	ACRES 13.60					
	EAST-0340298 NRTH-1744419					
	DEED BOOK 2006 PG-8187					
	FULL MARKET VALUE	6,829				

33.003-1-15.2	121 Old Market Rd			33.003-1-15.2		
Jenkins Shawn M	210 1 Family Res		Basic Star 41854	0	0	24,600
121 Old Market Rd	Norwood-Norfolk 406201	10,000	COUNTY TAXABLE VALUE		77,200	
Norwood, NY 13668	See 2007-19345 & 19346	77,200	TOWN TAXABLE VALUE		77,200	
	FRNT 262.00 DPTH		SCHOOL TAXABLE VALUE		52,600	
	ACRES 16.80		FD028 Norfolk Fire Dist		77,200 TO M	
	EAST-0339703 NRTH-1744742					
	DEED BOOK 2011 PG-17328					
	FULL MARKET VALUE	94,146				

33.003-1-16	Old Market Rd			33.003-1-16		1- 73-13
Martin John W	323 Vacant rural		COUNTY TAXABLE VALUE		16,000	
McCuin Heather L	Norwood-Norfolk 406201	16,000	TOWN TAXABLE VALUE		16,000	
272 Old Market Rd	In M.s.#8 Vacant Land	16,000	SCHOOL TAXABLE VALUE		16,000	
Norwood, NY 13668	FRNT 1670.00 DPTH		FD028 Norfolk Fire Dist		16,000 TO M	
	ACRES 47.30					
	EAST-0339379 NRTH-1745507					
	DEED BOOK 2004 PG-5727					
	FULL MARKET VALUE	19,512				

STATE OF NEW YORK
COUNTY - St Lawrence
TOWN - Norfolk
SWIS - 406289

2 0 1 5 T E N T A T I V E A S S E S S M E N T R O L L
T A X A B L E SECTION OF THE ROLL - 1

PAGE 653
VALUATION DATE-JUL 01, 2014
TAXABLE STATUS DATE-MAR 01, 2015

TAX MAP NUMBER SEQUENCE
UNIFORM PERCENT OF VALUE IS 082.00
UNIFORM PERCENT OF VALUE IS 082.00

TAX MAP PARCEL NUMBER	PROPERTY LOCATION & CLASS	ASSESSMENT	EXEMPTION CODE	COUNTY	TOWN	SCHOOL
CURRENT OWNERS NAME	SCHOOL DISTRICT	LAND	TAX DESCRIPTION	TAXABLE VALUE		
CURRENT OWNERS ADDRESS	PARCEL SIZE/GRID COORD	TOTAL	SPECIAL DISTRICTS			ACCOUNT NO.
***** 33.003-1-17 *****						
207 Old Market Rd						
33.003-1-17	270 Mfg housing		VET WAR C 41122	0	5,670	0
Tallman Joseph C	Norwood-Norfolk 406201	6,400	VET WAR T 41123	0	0	5,670
Tallman Christina L	See 2007-19392 easement	37,800	Basic Star 41854	0	0	24,600
207 Old Market Rd	275X180x590		COUNTY TAXABLE VALUE		32,130	
Norwood, NY 13668	FRNT 275.00 DPTH		TOWN TAXABLE VALUE		32,130	
	ACRES 1.30		SCHOOL TAXABLE VALUE		13,200	
	EAST-0339272 NRTH-1746840		FD028 Norfolk Fire Dist		37,800	TO M
	DEED BOOK 2007 PG-3431					
	FULL MARKET VALUE	46,098				
***** 33.003-1-18 *****						
Adams Rd						1- 73-12
33.003-1-18	323 Vacant rural		COUNTY TAXABLE VALUE		27,500	
Martin Dr Elda S (Etal)	Norwood-Norfolk 406201	27,500	TOWN TAXABLE VALUE		27,500	
Martin Davida M	Hitchman Road	27,500	SCHOOL TAXABLE VALUE		27,500	
Attn: Davida Martin	Woods & Swamp		FD028 Norfolk Fire Dist		27,500	TO M
87 Root Rd	ACRES 104.90					
Potsdam, NY 13676	EAST-0338124 NRTH-1746813					
	DEED BOOK 705 PG-00215					
	FULL MARKET VALUE	33,537				
***** 33.003-1-20.1 *****						
284 Adams Rd						1- 8- 7
33.003-1-20.1	270 Mfg housing		Basic Star 41854	0	0	24,600
Scanlon Brenda A	Norwood-Norfolk 406201	7,300	COUNTY TAXABLE VALUE		50,600	
284 Adams Rd	Modular Double Wide 1983	50,600	TOWN TAXABLE VALUE		50,600	
Norfolk, NY 13667	156x174x144x186		SCHOOL TAXABLE VALUE		26,000	
	FRNT 386.00 DPTH 204.00		AG002 Ag Dist #2		.00	MT
	ACRES 1.80		FD028 Norfolk Fire Dist		50,600	TO M
	EAST-0338396 NRTH-1748424					
	DEED BOOK 2013 PG-12008					
	FULL MARKET VALUE	61,707				
***** 33.003-1-21.11 *****						
272 Adams Rd						
33.003-1-21.11	270 Mfg housing		COUNTY TAXABLE VALUE		44,000	
West Rita A	Norwood-Norfolk 406201	4,000	TOWN TAXABLE VALUE		44,000	
269 Adams Rd	FRNT 150.00 DPTH 167.00	44,000	SCHOOL TAXABLE VALUE		44,000	
Norfolk, NY 13667	EAST-0338084 NRTH-1748492		AG002 Ag Dist #2		.00	MT
	FULL MARKET VALUE	53,659	FD028 Norfolk Fire Dist		44,000	TO M
***** 33.003-1-22.11 *****						
Adams Rd						1- 54- 2.1
33.003-1-22.11	322 Rural vac>10		COUNTY TAXABLE VALUE		21,000	
Johnston Edward C (Etal)	Norwood-Norfolk 406201	21,000	TOWN TAXABLE VALUE		21,000	
% Robin Taylor	ACRES 72.60	21,000	SCHOOL TAXABLE VALUE		21,000	
158 Allen St	EAST-0336885 NRTH-1747837		AG002 Ag Dist #2		.00	MT
Massena, NY 13662	DEED BOOK 1104 PG-135		FD028 Norfolk Fire Dist		21,000	TO M
	FULL MARKET VALUE	25,610				

STATE OF NEW YORK
COUNTY - St Lawrence
TOWN - Norfolk
SWIS - 406289

2 0 1 5 T E N T A T I V E A S S E S S M E N T R O L L
T A X A B L E SECTION OF THE ROLL - 1

PAGE 654
VALUATION DATE-JUL 01, 2014
TAXABLE STATUS DATE-MAR 01, 2015

TAX MAP NUMBER SEQUENCE
UNIFORM PERCENT OF VALUE IS 082.00
UNIFORM PERCENT OF VALUE IS 082.00

TAX MAP PARCEL NUMBER	PROPERTY LOCATION & CLASS	ASSESSMENT	EXEMPTION CODE	COUNTY	TOWN	SCHOOL
CURRENT OWNERS NAME	SCHOOL DISTRICT	LAND	TAX DESCRIPTION	TAXABLE VALUE		ACCOUNT NO.
CURRENT OWNERS ADDRESS	PARCEL SIZE/GRID COORD	TOTAL	SPECIAL DISTRICTS			

33.003-1-23	287,291 Adams Rd			33.003-1-23		*****
Doran Robert W Jr	280 Res Multiple		Basic Star 41854	0	0	1- 24-11
PO Box 516	Norwood-Norfolk 406201	13,600	COUNTY TAXABLE VALUE		91,800	24,600
Norfolk, NY 13667	Raised Ranch W/ranch Home	91,800	TOWN TAXABLE VALUE		91,800	
	ACRES 1.60		SCHOOL TAXABLE VALUE		67,200	
	EAST-0338434 NRTH-1748664		AG002 Ag Dist #2		.00 MT	
	DEED BOOK 2003 PG-2013		FD028 Norfolk Fire Dist		91,800 TO M	
	FULL MARKET VALUE	111,951				

33.003-1-24	297 Old Market, 295 Adams Rd			33.003-1-24		*****
Woodall Allen W	210 1 Family Res		Basic Star 41854	0	0	1-125-11
Woodall Margaret	Norwood-Norfolk 406201	11,700	COUNTY TAXABLE VALUE		77,800	24,600
297 Old Market Rd	'72 24X56 W/full Cellar	77,800	TOWN TAXABLE VALUE		77,800	
Norfolk, NY 13667	ACRES 2.40		SCHOOL TAXABLE VALUE		53,200	
	EAST-0338705 NRTH-1748739		AG002 Ag Dist #2		.00 MT	
	DEED BOOK 856 PG-00166		FD028 Norfolk Fire Dist		77,800 TO M	
	FULL MARKET VALUE	94,878				

33.003-1-25.2	252 Adams Rd			33.003-1-25.2		*****
Robinson Charles J	210 1 Family Res		Basic Star 41854	0	0	24,600
Robinson Katheryn M Fiacco	Norwood-Norfolk 406201	11,700	COUNTY TAXABLE VALUE		210,000	
252 Adams Rd	FRNT 510.00 DPTH	210,000	TOWN TAXABLE VALUE		210,000	
Norfolk, NY 13667	ACRES 2.50 BANK8888830		SCHOOL TAXABLE VALUE		185,400	
	EAST-0337650 NRTH-1748430		AG002 Ag Dist #2		.00 MT	
	DEED BOOK 2012 PG-11492		FD028 Norfolk Fire Dist		210,000 TO M	
	FULL MARKET VALUE	256,098				

33.003-1-25.12	241 Adams Rd			33.003-1-25.12		*****
Barlow Nancy A	210 1 Family Res		Basic Star 41854	0	0	24,600
241 Adams Rd	Norwood-Norfolk 406201	11,400	COUNTY TAXABLE VALUE		40,600	
Norfolk, NY 13667	FRNT 100.00 DPTH	40,600	TOWN TAXABLE VALUE		40,600	
	ACRES 1.70		SCHOOL TAXABLE VALUE		16,000	
	EAST-0337308 NRTH-1748809		AG002 Ag Dist #2		.00 MT	
	DEED BOOK 1082 PG-165		FD028 Norfolk Fire Dist		40,600 TO M	
	FULL MARKET VALUE	49,512				

33.003-1-25.112	Old Market Rd			33.003-1-25.112		*****
Doran Robert	314 Rural vac<10		COUNTY TAXABLE VALUE		6,000	
PO Box 516	Norwood-Norfolk 406201	6,000	TOWN TAXABLE VALUE		6,000	
Norfolk, NY 13667	FRNT 403.00 DPTH 350.00	6,000	SCHOOL TAXABLE VALUE		6,000	
	ACRES 2.90		AG002 Ag Dist #2		.00 MT	
	EAST-0338621 NRTH-1749183		FD028 Norfolk Fire Dist		6,000 TO M	
	DEED BOOK 2010 PG-17952					
	FULL MARKET VALUE	7,317				

STATE OF NEW YORK
 COUNTY - St Lawrence
 TOWN - Norfolk
 SWIS - 406289

2 0 1 5 T E N T A T I V E A S S E S S M E N T R O L L
 T A X A B L E SECTION OF THE ROLL - 1

PAGE 655
 VALUATION DATE-JUL 01, 2014
 TAXABLE STATUS DATE-MAR 01, 2015

TAX MAP NUMBER SEQUENCE
 UNIFORM PERCENT OF VALUE IS 082.00
 UNIFORM PERCENT OF VALUE IS 082.00

TAX MAP PARCEL NUMBER	PROPERTY LOCATION & CLASS	ASSESSMENT	EXEMPTION CODE	COUNTY	TOWN	SCHOOL
CURRENT OWNERS NAME	SCHOOL DISTRICT	LAND	TAX DESCRIPTION	TAXABLE VALUE		ACCOUNT NO.
CURRENT OWNERS ADDRESS	PARCEL SIZE/GRID COORD	TOTAL	SPECIAL DISTRICTS			

33.003-1-26	Old Market Rd 314 Rural vac<10		COUNTY TAXABLE VALUE	8,700		1- 33-13
Wood Raymond	Norwood-Norfolk 406201	8,700	TOWN TAXABLE VALUE	8,700		
Wood Susan	Vacant Land	8,700	SCHOOL TAXABLE VALUE	8,700		
41 1/2 Henry St	ACRES 10.90		AG002 Ag Dist #2	.00 MT		
Norwich, NY 13815-1328	EAST-0337776 NRTH-1750920		FD028 Norfolk Fire Dist	8,700 TO M		
	DEED BOOK 2006 PG-15156					
	FULL MARKET VALUE	10,610				

33.003-1-28.2	CR 47 322 Rural vac>10		COUNTY TAXABLE VALUE	13,500		
Barrett Paving Materials, Inc	Norwood-Norfolk 406201	13,500	TOWN TAXABLE VALUE	13,500		
3 Becker Farm Rd	FRNT 27.00 DPTH	13,500	SCHOOL TAXABLE VALUE	13,500		
Roseland, NJ 07068-1745	ACRES 26.10		AG002 Ag Dist #2	.00 MT		
	EAST-0336893 NRTH-1744614		FD028 Norfolk Fire Dist	13,500 TO M		
	DEED BOOK 2005 PG-21683					
	FULL MARKET VALUE	16,463				

33.003-1-28.3	Off CR 47 322 Rural vac>10		COUNTY TAXABLE VALUE	250		
Margittay John P	Norwood-Norfolk 406201	250	TOWN TAXABLE VALUE	250		
Margittay Francis J	ACRES 1.50	250	SCHOOL TAXABLE VALUE	250		
3473 County Route 47	EAST-0338483 NRTH-1746066		AG002 Ag Dist #2	.00 MT		
Norwood, NY 13668	FULL MARKET VALUE	305	FD028 Norfolk Fire Dist	250 TO M		

33.003-1-29	CR 47 720 Mine/quarry		COUNTY TAXABLE VALUE	26,200		
Barrett Paving Materials, Inc	Norwood-Norfolk 406201	26,200	TOWN TAXABLE VALUE	26,200		
3 Becker Farm Rd	FRNT 1031.00 DPTH	26,200	SCHOOL TAXABLE VALUE	26,200		
Roseland, NJ 07068-1745	ACRES 53.50		FD028 Norfolk Fire Dist	26,200 TO M		
	EAST-0337402 NRTH-1743827					
	DEED BOOK 2005 PG-21683					
	FULL MARKET VALUE	31,951				

33.003-1-30	Adams Rd 322 Rural vac>10		COUNTY TAXABLE VALUE	31,000		1- 25- 2
West James S Sr	Norwood-Norfolk 406201	31,000	TOWN TAXABLE VALUE	31,000		
Doran Robert	FRNT 291.00 DPTH	31,000	SCHOOL TAXABLE VALUE	31,000		
PO Box 516	ACRES 93.30		AG002 Ag Dist #2	.00 MT		
Norfolk, NY 13667	EAST-0337533 NRTH-1749854		FD028 Norfolk Fire Dist	31,000 TO M		
	DEED BOOK 2010 PG-17953					
	FULL MARKET VALUE	37,805				

STATE OF NEW YORK
COUNTY - St Lawrence
TOWN - Norfolk
SWIS - 406289

2 0 1 5 T E N T A T I V E A S S E S S M E N T R O L L

T A X A B L E SECTION OF THE ROLL - 1

PAGE 656
VALUATION DATE-JUL 01, 2014
TAXABLE STATUS DATE-MAR 01, 2015

TAX MAP NUMBER SEQUENCE
UNIFORM PERCENT OF VALUE IS 082.00
UNIFORM PERCENT OF VALUE IS 082.00

TAX MAP PARCEL NUMBER	PROPERTY LOCATION & CLASS	ASSESSMENT	EXEMPTION CODE	COUNTY	TOWN	SCHOOL
CURRENT OWNERS NAME	SCHOOL DISTRICT	LAND	TAX DESCRIPTION	TAXABLE VALUE		
CURRENT OWNERS ADDRESS	PARCEL SIZE/GRID COORD	TOTAL	SPECIAL DISTRICTS	ACCOUNT NO.		

33.003-1-32.1	269 Adams Rd			33.003-1-32.1		
West-King Rita	210 1 Family Res		Enhanced S 41834	0	0	0 41,300
Crupi Mary	Norwood-Norfolk 406201	7,700	COUNTY TAXABLE VALUE		41,300	
269 Adams Rd	FRNT 430.00 DPTH	41,300	TOWN TAXABLE VALUE		41,300	
Norfolk, NY 13667	ACRES 4.10		SCHOOL TAXABLE VALUE		0	
	EAST-0338005 NRTH-1748775		AG002 Ag Dist #2		.00 MT	
	DEED BOOK 2010 PG-17951		FD028 Norfolk Fire Dist		41,300 TO M	
	FULL MARKET VALUE	50,366				

33.003-1-34	Off Old Market Rd			33.003-1-34		
Doran Robert	321 Abandoned ag		COUNTY TAXABLE VALUE		3,000	
PO Box 516	Norwood-Norfolk 406201	3,000	TOWN TAXABLE VALUE		3,000	
Norfolk, NY 13667	FRNT 368.00 DPTH 322.00	3,000	SCHOOL TAXABLE VALUE		3,000	
	ACRES 2.70		AG002 Ag Dist #2		.00 MT	
	EAST-0338328 NRTH-1748978		FD028 Norfolk Fire Dist		3,000 TO M	
	DEED BOOK 2010 PG-17952					
	FULL MARKET VALUE	3,659				

33.003-2-2	487 Adams Rd			33.003-2-2		1- 27-15
Quant Thomas W	210 1 Family Res		Basic Star 41854	0	0	0 24,600
Quant Angela	Norwood-Norfolk 406201	6,500	COUNTY TAXABLE VALUE		43,000	
487 Adams Rd	ACRES 1.60	43,000	TOWN TAXABLE VALUE		43,000	
Norwood, NY 13668	EAST-0343600 NRTH-1748413		SCHOOL TAXABLE VALUE		18,400	
	DEED BOOK 1088 PG-386		FD028 Norfolk Fire Dist		43,000 TO M	
	FULL MARKET VALUE	52,439				

33.003-2-3.11	519, 522, 545 Adams Rd			33.003-2-3.11		1-129- 2
Nichols Pamela L	210 1 Family Res		Basic Star 41854	0	0	0 24,600
Orologio Thomas A	Norwood-Norfolk 406201	98,300	COUNTY TAXABLE VALUE		113,600	
545 Adams Rd	See 2013-13556 gas easeme	113,600	TOWN TAXABLE VALUE		113,600	
Norwood, NY 13668	See 2014-687 easement		SCHOOL TAXABLE VALUE		89,000	
	FRNT 1544.00 DPTH		FD028 Norfolk Fire Dist		113,600 TO M	
	ACRES 608.00					
	EAST-0343493 NRTH-1747187					
	DEED BOOK 2009 PG-14638					
	FULL MARKET VALUE	138,537				

33.003-2-4.1	309 O'Brian Rd			33.003-2-4.1		1- 86- 5
Young Tonya M	240 Rural res		Basic Star 41854	0	0	0 24,600
Young Chad M	Norwood-Norfolk 406201	71,100	Silo 42100	0	100	100 100
309 Obrien Rd	60A wet	119,200	COUNTY TAXABLE VALUE		119,100	
Norwood, NY 13668-3189	ACRES 182.30		TOWN TAXABLE VALUE		119,100	
	EAST-0347099 NRTH-1750360		SCHOOL TAXABLE VALUE		94,500	
	DEED BOOK 2011 PG-2955		FD028 Norfolk Fire Dist		119,100 TO M	
	FULL MARKET VALUE	145,366	100 EX			

STATE OF NEW YORK
 COUNTY - St Lawrence
 TOWN - Norfolk
 SWIS - 406289

2 0 1 5 T E N T A T I V E A S S E S S M E N T R O L L

T A X A B L E SECTION OF THE ROLL - 1

VALUATION DATE-JUL 01, 2014

TAXABLE STATUS DATE-MAR 01, 2015

TAX MAP NUMBER SEQUENCE
 UNIFORM PERCENT OF VALUE IS 082.00
 UNIFORM PERCENT OF VALUE IS 082.00

TAX MAP PARCEL NUMBER	PROPERTY LOCATION & CLASS	ASSESSMENT	EXEMPTION CODE	COUNTY	TOWN	SCHOOL
CURRENT OWNERS NAME	SCHOOL DISTRICT	LAND	TAX DESCRIPTION	TAXABLE VALUE		
CURRENT OWNERS ADDRESS	PARCEL SIZE/GRID COORD	TOTAL	SPECIAL DISTRICTS	ACCOUNT NO.		

33.003-2-5	0'Brian Rd 314 Rural vac<10		COUNTY TAXABLE VALUE	6,900		
Young Chad M	Norwood-Norfolk 406201	6,900	TOWN TAXABLE VALUE	6,900		
309 OBrian Rd	ACRES 5.30	6,900	SCHOOL TAXABLE VALUE	6,900		
Norwood, NY 13668-3189	EAST-0347527 NRTH-1749640		FD028 Norfolk Fire Dist	6,900	TO M	
	DEED BOOK 2012 PG-17059					
	FULL MARKET VALUE	8,415				

33.003-2-6.2	585 Adams Rd 210 1 Family Res		COUNTY TAXABLE VALUE	35,100		
Wilson Henry Michael	Norwood-Norfolk 406201	7,200	TOWN TAXABLE VALUE	35,100		
267 Obrien Rd	FRNT 175.00 DPTH 150.00	35,100	SCHOOL TAXABLE VALUE	35,100		
Norwood, NY 13668-3187	ACRES 0.60		FD028 Norfolk Fire Dist	35,100	TO M	
	EAST-0345836 NRTH-1747869					
	DEED BOOK 2003 PG-13393					
	FULL MARKET VALUE	42,805				

33.003-2-6.12	589 Adams Rd 270 Mfg housing		Basic Star 41854	0	0	22,200
Skeels Ryan D	Norwood-Norfolk 406201	7,200	COUNTY TAXABLE VALUE	22,200		
589 Adams Rd	FRNT 175.00 DPTH 150.00	22,200	TOWN TAXABLE VALUE	22,200		
Norwood, NY 13668	EAST-0346044 NRTH-1747857		SCHOOL TAXABLE VALUE	0		
	DEED BOOK 2006 PG-254		FD028 Norfolk Fire Dist	22,200	TO M	
	FULL MARKET VALUE	27,073				

33.003-2-6.111	267 O'Brian Rd 210 1 Family Res		Basic Star 41854	0	0	24,600
Wilson Henry Michael	Norwood-Norfolk 406201	21,100	COUNTY TAXABLE VALUE	70,100		
267 O'Brian Rd	WRD easement 42.58 wet	70,100	TOWN TAXABLE VALUE	70,100		
Norwood, NY 13668	Also see 1030/1141		SCHOOL TAXABLE VALUE	45,500		
	Trl 14x70		FD028 Norfolk Fire Dist	70,100	TO M	
	FRNT 1100.00 DPTH					
	ACRES 29.70					
	EAST-0345335 NRTH-1747467					
	DEED BOOK 2013 PG-8772					
	FULL MARKET VALUE	85,488				

33.003-2-6.112	O'Brian Rd 270 Mfg housing		COUNTY TAXABLE VALUE	10,000		
Skeels Ryan D	Norwood-Norfolk 406201	4,000	TOWN TAXABLE VALUE	10,000		
589 Adams Rd	FRNT 527.00 DPTH	10,000	SCHOOL TAXABLE VALUE	10,000		
Norwood, NY 13668	ACRES 4.20					
	EAST-0346251 NRTH-1748036					
	DEED BOOK 2013 PG-5553					
	FULL MARKET VALUE	12,195				

STATE OF NEW YORK
 COUNTY - St Lawrence
 TOWN - Norfolk
 SWIS - 406289

2 0 1 5 T E N T A T I V E A S S E S S M E N T R O L L
 T A X A B L E SECTION OF THE ROLL - 1

PAGE 658
 VALUATION DATE-JUL 01, 2014
 TAXABLE STATUS DATE-MAR 01, 2015

TAX MAP NUMBER SEQUENCE
 UNIFORM PERCENT OF VALUE IS 082.00
 UNIFORM PERCENT OF VALUE IS 082.00

TAX MAP PARCEL NUMBER	PROPERTY LOCATION & CLASS	ASSESSMENT	EXEMPTION CODE	COUNTY	TOWN	SCHOOL
CURRENT OWNERS NAME	SCHOOL DISTRICT	LAND	TAX DESCRIPTION	TAXABLE VALUE		
CURRENT OWNERS ADDRESS	PARCEL SIZE/GRID COORD	TOTAL	SPECIAL DISTRICTS	ACCOUNT NO.		
***** 33.003-2-6.113 *****						
33.003-2-6.113	Adams Rd 322 Rural vac>10		COUNTY TAXABLE VALUE	5,000		
Skeels Ryan D	Norwood-Norfolk 406201	5,000	TOWN TAXABLE VALUE	5,000		
Skeels Scott	FRNT 500.00 DPTH	5,000	SCHOOL TAXABLE VALUE	5,000		
589 Adams Rd	ACRES 9.80		FD028 Norfolk Fire Dist	5,000	TO M	
Norwood, NY 13668	EAST-0345730 NRTH-1748211					
	DEED BOOK 2013 PG-8773					
	FULL MARKET VALUE	6,098				
***** 33.003-2-6.114 *****						
33.003-2-6.114	298 O'Brian Rd 314 Rural vac<10		COUNTY TAXABLE VALUE	20,000		
Wilson Philip E	Norwood-Norfolk 406201	20,000	TOWN TAXABLE VALUE	20,000		
Wilson Douglas J	FRNT 1685.00 DPTH	20,000	SCHOOL TAXABLE VALUE	20,000		
298 O'Brien Rd	ACRES 71.00		FD028 Norfolk Fire Dist	20,000	TO M	
Norwood, NY 13668	EAST-0346856 NRTH-1747240					
	DEED BOOK 2013 PG-8771					
	FULL MARKET VALUE	24,390				
***** 33.003-2-9.1 *****						
33.003-2-9.1	128 O'Brian Rd 240 Rural res		VET WAR C 41122	0	9,840	1- 21-13 0
Bisnett Chester G	Norwood-Norfolk 406201	15,000	VET WAR T 41123	0	0	7,380 0
Bisnett Janet E	FRNT 290.00 DPTH	113,000	Enhanced S 41834	0	0	0 53,550
128 Obrien Rd	ACRES 13.00		COUNTY TAXABLE VALUE		103,160	
Norwood, NY 13668-3188	EAST-0344529 NRTH-1744199		TOWN TAXABLE VALUE		105,620	
	DEED BOOK 2001 PG-16933		SCHOOL TAXABLE VALUE		59,450	
	FULL MARKET VALUE	137,805	FD028 Norfolk Fire Dist		113,000	TO M
***** 33.003-2-11.11 *****						
33.003-2-11.11	163 O'Brian Rd 240 Rural res		Basic Star 41854	0	0	1- 55- 4.1 24,600
Daggett Ronald T	Norwood-Norfolk 406201	70,900	Silo 42100	0	100	100 100
Daggett Christine L	See 2007-19343 easement	121,700	COUNTY TAXABLE VALUE		121,600	
163 Obrian Rd	ACRES 259.50		TOWN TAXABLE VALUE		121,600	
Norwood, NY 13668-3188	EAST-0345523 NRTH-1745293		SCHOOL TAXABLE VALUE		97,000	
	DEED BOOK 2002 PG-11451		FD028 Norfolk Fire Dist		121,600	TO M
	FULL MARKET VALUE	148,415	100 EX			
***** 33.003-2-12.1 *****						
33.003-2-12.1	211 O'Brian Rd 210 1 Family Res		Enhanced S 41834	0	0	1-102-12 53,550
Sanborn Ronald	Norwood-Norfolk 406201	11,400	COUNTY TAXABLE VALUE		65,900	
Sanborn Donna	323X236X361X224	65,900	TOWN TAXABLE VALUE		65,900	
211 Obrian Rd	ACRES 1.80		SCHOOL TAXABLE VALUE		12,350	
Norwood, NY 13668-3187	EAST-0345016 NRTH-1746307		FD028 Norfolk Fire Dist		65,900	TO M
	DEED BOOK 964 PG-00723					
	FULL MARKET VALUE	80,366				

STATE OF NEW YORK
COUNTY - St Lawrence
TOWN - Norfolk
SWIS - 406289

2 0 1 5 T E N T A T I V E A S S E S S M E N T R O L L
T A X A B L E SECTION OF THE ROLL - 1

PAGE 659
VALUATION DATE-JUL 01, 2014
TAXABLE STATUS DATE-MAR 01, 2015

TAX MAP NUMBER SEQUENCE
UNIFORM PERCENT OF VALUE IS 082.00
UNIFORM PERCENT OF VALUE IS 082.00

TAX MAP PARCEL NUMBER	PROPERTY LOCATION & CLASS	ASSESSMENT	EXEMPTION CODE	COUNTY	TOWN	SCHOOL
CURRENT OWNERS NAME	SCHOOL DISTRICT	LAND	TAX DESCRIPTION	TAXABLE VALUE		
CURRENT OWNERS ADDRESS	PARCEL SIZE/GRID COORD	TOTAL	SPECIAL DISTRICTS	ACCOUNT NO.		

33.003-2-13.1	231 O'Brian Rd			33.003-2-13.1		*****
Sanborn Muriel T (LU)	240 Rural res		Enhanced S 41834	0	0	1-102- 7
231 O'Brian Rd	Norwood-Norfolk 406201	17,100	COUNTY TAXABLE VALUE		43,200	43,200
Norwood, NY 13668-3187	24. Ar Rural Residence	43,200	TOWN TAXABLE VALUE		43,200	
	FRNT 357.00 DPTH		SCHOOL TAXABLE VALUE		0	
	ACRES 21.20		FD028 Norfolk Fire Dist		43,200	TO M
	EAST-0344749 NRTH-1746893					
	DEED BOOK 2010 PG-16941					
	FULL MARKET VALUE	52,683				

33.003-2-13.2	221 O'Brian Rd			33.003-2-13.2		*****
Sanborn Amy L	270 Mfg housing		Basic Star 41854	0	0	0 24,600
221 Obrian Rd	Norwood-Norfolk 406201	7,000	COUNTY TAXABLE VALUE		98,800	
Norwood, NY 13668-3187	186'x224'x244'x214'x504'	98,800	TOWN TAXABLE VALUE		98,800	
	FRNT 186.00 DPTH		SCHOOL TAXABLE VALUE		74,200	
	ACRES 2.30		FD028 Norfolk Fire Dist		98,800	TO M
	EAST-0345031 NRTH-1746624					
	DEED BOOK 2006 PG-21345					
	FULL MARKET VALUE	120,488				

33.003-2-14.2	Adams Rd			33.003-2-14.2		*****
Brothers Phillip (LU)	314 Rural vac<10		COUNTY TAXABLE VALUE		6,100	8-136-15.2
Brothers Lynn (LU)	Norwood-Norfolk 406201	6,100	TOWN TAXABLE VALUE		6,100	
120B Goldie Lane	Vacant Land	6,100	SCHOOL TAXABLE VALUE		6,100	
Madrid, NY 13660	FRNT 160.00 DPTH		FD028 Norfolk Fire Dist		6,100	TO M
	ACRES 3.00					
	EAST-0343146 NRTH-1748013					
	DEED BOOK 2011 PG-14981					
	FULL MARKET VALUE	7,439				

33.003-2-15.2	472 Adams Rd			33.003-2-15.2		*****
Brothers Phillip (LU)	210 1 Family Res		COUNTY TAXABLE VALUE		101,400	1-102- 8.2
Brothers Lynn (LU)	Norwood-Norfolk 406201	11,400	TOWN TAXABLE VALUE		101,400	
120B Goldie Ln	400x415x402x292 Saw Mill	101,400	SCHOOL TAXABLE VALUE		101,400	
Madrid, NY 13660	FRNT 400.00 DPTH 354.00		FD028 Norfolk Fire Dist		101,400	TO M
	EAST-0342825 NRTH-1748280					
	DEED BOOK 2011 PG-14981					
	FULL MARKET VALUE	123,659				

33.003-2-17	Porter Lynch Rd			33.003-2-17		*****
Colbert Robert D	322 Rural vac>10		COUNTY TAXABLE VALUE		10,600	
Colbert Lisa E	Norwood-Norfolk 406201	10,600	TOWN TAXABLE VALUE		10,600	
232 Porter Lynch Rd	FRNT 115.00 DPTH	10,600	SCHOOL TAXABLE VALUE		10,600	
Norwood, NY 13668	ACRES 26.70		FD028 Norfolk Fire Dist		10,600	TO M
	EAST-0347462 NRTH-1745487					
	DEED BOOK 2005 PG-15997					
	FULL MARKET VALUE	12,927				

STATE OF NEW YORK
COUNTY - St Lawrence
TOWN - Norfolk
SWIS - 406289

2 0 1 5 T E N T A T I V E A S S E S S M E N T R O L L
T A X A B L E SECTION OF THE ROLL - 1

PAGE 660
VALUATION DATE-JUL 01, 2014
TAXABLE STATUS DATE-MAR 01, 2015

TAX MAP NUMBER SEQUENCE
UNIFORM PERCENT OF VALUE IS 082.00
UNIFORM PERCENT OF VALUE IS 082.00

TAX MAP PARCEL NUMBER	PROPERTY LOCATION & CLASS	ASSESSMENT	EXEMPTION CODE	COUNTY	TOWN	SCHOOL
CURRENT OWNERS NAME	SCHOOL DISTRICT	LAND	TAX DESCRIPTION	TAXABLE VALUE		
CURRENT OWNERS ADDRESS	PARCEL SIZE/GRID COORD	TOTAL	SPECIAL DISTRICTS	ACCOUNT NO.		
***** 33.003-2-18 *****						
33.003-2-18	O'Brian Rd 322 Rural vac>10		COUNTY TAXABLE VALUE	9,400		
Lashomb David Allen	Norwood-Norfolk 406201	9,400	TOWN TAXABLE VALUE	9,400		
Lashomb Debra J	357x2112	9,400	SCHOOL TAXABLE VALUE	9,400		
220 County Route 48	ACRES 14.30		FD028 Norfolk Fire Dist	9,400	TO M	
Norwood, NY 13668	EAST-0348221 NRTH-1749933					
	DEED BOOK 1102 PG-250					
	FULL MARKET VALUE	11,463				
***** 33.003-2-19 *****						
33.003-2-19	Porter Lynch Rd 322 Rural vac>10		COUNTY TAXABLE VALUE	12,900		1- 43- 3.1
Proper Gary D	Norwood-Norfolk 406201	12,900	TOWN TAXABLE VALUE	12,900		
297 Porter Lynch Rd	ACRES 33.40	12,900	SCHOOL TAXABLE VALUE	12,900		
Norwood, NY 13668	EAST-0348174 NRTH-1746573		FD028 Norfolk Fire Dist	12,900	TO M	
	DEED BOOK 2005 PG-18717					
	FULL MARKET VALUE	15,732				
***** 33.003-2-20 *****						
33.003-2-20	297 Porter Lynch Rd 210 1 Family Res		Basic Star 41854	0	0	1- 43- 3.2 24,600
Proper Gary D	Norwood-Norfolk 406201	8,500	COUNTY TAXABLE VALUE	103,000		
Proper Ruth O	Cape Cod 1989 W/2 Car	103,000	TOWN TAXABLE VALUE	103,000		
297 Porter Lynch Rd	Garage & Pool		SCHOOL TAXABLE VALUE	78,400		
Norwood, NY 13668	FRNT 209.00 DPTH 209.00		FD028 Norfolk Fire Dist	103,000	TO M	
	ACRES 1.00					
	EAST-0348396 NRTH-1745968					
	DEED BOOK 1032 PG-01138					
	FULL MARKET VALUE	125,610				

STATE OF NEW YORK
 COUNTY - St Lawrence
 TOWN - Norfolk
 SWIS - 406289

2 0 1 5 T E N T A T I V E A S S E S S M E N T R O L L
 T A X A B L E S E C T I O N O F T H E R O L L - 1
 M A P S E C T I O N - 0 3 3
 S U B - S E C T I O N - 0 0 3
 U N I F O R M P E R C E N T O F V A L U E I S 0 8 2 . 0 0

PAGE 661
 VALUATION DATE-JUL 01, 2014
 TAXABLE STATUS DATE-MAR 01, 2015
 RPS150/V04/L015
 CURRENT DATE 4/30/2015

*** S P E C I A L D I S T R I C T S U M M A R Y ***

CODE	DISTRICT NAME	TOTAL PARCELS	EXTENSION TYPE	EXTENSION VALUE	AD VALOREM VALUE	EXEMPT AMOUNT	TAXABLE VALUE
AG002	Ag Dist #2	14	MOVTAX				
FD028	Norfolk Fire D	57	TOTAL M		2573,650	200	2573,450

*** S C H O O L D I S T R I C T S U M M A R Y ***

CODE	DISTRICT NAME	TOTAL PARCELS	ASSESSED LAND	ASSESSED TOTAL	EXEMPT AMOUNT	TOTAL TAXABLE	STAR AMOUNT	STAR TAXABLE
406201	Norwood-Norfolk	58	882,050	2583,650	12,240	2571,410	872,410	1699,000
	S U B - T O T A L	58	882,050	2583,650	12,240	2571,410	872,410	1699,000
	T O T A L	58	882,050	2583,650	12,240	2571,410	872,410	1699,000

*** S Y S T E M C O D E S S U M M A R Y ***

NO SYSTEM EXEMPTIONS AT THIS LEVEL

*** E X E M P T I O N S U M M A R Y ***

CODE	DESCRIPTION	TOTAL PARCELS	COUNTY	TOWN	SCHOOL
41122	VET WAR C	2	15,510		
41123	VET WAR T	2		13,050	
41132	VET COM C	1	16,400		
41133	VET COM T	1		12,300	
41802	Aged - Cou	1	15,050		
41803	Aged - Tow	1		12,040	
41804	Aged - Sch	1			12,040
41834	Enhanced S	9			382,810
41854	Basic Star	20			489,600
42100	Silo	2	200	200	200
	T O T A L	40	47,160	37,590	884,650

STATE OF NEW YORK
COUNTY - St Lawrence
TOWN - Norfolk
SWIS - 406289

2 0 1 5 T E N T A T I V E A S S E S S M E N T R O L L
T A X A B L E SECTION OF THE ROLL - 1
M A P S E C T I O N - 033
S U B - S E C T I O N - 003
UNIFORM PERCENT OF VALUE IS 082.00

PAGE 662
VALUATION DATE-JUL 01, 2014
TAXABLE STATUS DATE-MAR 01, 2015
RPS150/V04/L015
CURRENT DATE 4/30/2015

*** G R A N D T O T A L S ***

ROLL SEC	DESCRIPTION	TOTAL PARCELS	ASSESSED LAND	ASSESSED TOTAL	TAXABLE COUNTY	TAXABLE TOWN	TAXABLE SCHOOL	STAR TAXABLE
1	TAXABLE	58	882,050	2583,650	2536,490	2546,060	2571,410	1699,000

STATE OF NEW YORK
COUNTY - St Lawrence
TOWN - Norfolk
SWIS - 406289

2 0 1 5 T E N T A T I V E A S S E S S M E N T R O L L

T A X A B L E SECTION OF THE ROLL - 1

VALUATION DATE-JUL 01, 2014

TAXABLE STATUS DATE-MAR 01, 2015

TAX MAP NUMBER SEQUENCE
UNIFORM PERCENT OF VALUE IS 082.00
UNIFORM PERCENT OF VALUE IS 082.00

TAX MAP PARCEL NUMBER	PROPERTY LOCATION & CLASS	ASSESSMENT	EXEMPTION CODE	COUNTY	TOWN	SCHOOL
CURRENT OWNERS NAME	SCHOOL DISTRICT	LAND	TAX DESCRIPTION	TAXABLE VALUE		
CURRENT OWNERS ADDRESS	PARCEL SIZE/GRID COORD	TOTAL	SPECIAL DISTRICTS	ACCOUNT NO.		

33.004-1-1	Off O'Brian Rd 323 Vacant rural		COUNTY TAXABLE VALUE	7,300		1-120-11
Prentice Peter M	Brasher Falls 402001	7,300	TOWN TAXABLE VALUE	7,300		
Snider Mary A	Landlocked Vacant	7,300	SCHOOL TAXABLE VALUE	7,300		
521 OBrien Rd	ACRES 28.80		FD028 Norfolk Fire Dist	7,300	TO M	
Norwood, NY 13668-4103	EAST-0349937 NRTH-1750200					
	DEED BOOK 2004 PG-15341					
	FULL MARKET VALUE	8,902				

33.004-1-2	O'Brian Rd 323 Vacant rural		COUNTY TAXABLE VALUE	7,200		1- 36-10
Prentice Peter	Brasher Falls 402001	7,200	TOWN TAXABLE VALUE	7,200		
Snider Mary	Landlocked Vacant	7,200	SCHOOL TAXABLE VALUE	7,200		
521 OBrien Rd	ACRES 28.60		FD028 Norfolk Fire Dist	7,200	TO M	
Norwood, NY 13668-4103	EAST-0350337 NRTH-1750467					
	DEED BOOK 2001 PG-13357					
	FULL MARKET VALUE	8,780				

33.004-1-3.11	450 Porter Lynch Rd 114 Sheep farm	84 PCT OF VALUE USED FOR EXEMPTION PURPOSES	Aged - All 41800	0	22,260	22,260
Markham Sheila G	Brasher Falls 402001	26,600	Enhanced S 41834	0	0	30,740
450 Porter Lynch Rd	2 Barns	53,000	COUNTY TAXABLE VALUE	30,740		
Norwood, NY 13668	43ar		TOWN TAXABLE VALUE	30,740		
	ACRES 36.40		SCHOOL TAXABLE VALUE	0		
	EAST-0351437 NRTH-1748638		AG002 Ag Dist #2	.00	MT	
	DEED BOOK 1066 PG-943		FD028 Norfolk Fire Dist	53,000	TO M	
	FULL MARKET VALUE	64,634				

33.004-1-4	396 Porter Lynch Rd 210 1 Family Res		COUNTY TAXABLE VALUE	65,400		1- 7-14
Arquette Gordon	Norwood-Norfolk 406201	12,000	TOWN TAXABLE VALUE	65,400		
Arquette Dorothy	ACRES 3.40	65,400	SCHOOL TAXABLE VALUE	65,400		
182 Highland Rd	EAST-0350631 NRTH-1747667		AG002 Ag Dist #2	.00	MT	
Massena, NY 13662-3281	DEED BOOK 860 PG-00231		FD028 Norfolk Fire Dist	65,400	TO M	
	FULL MARKET VALUE	79,756				

33.004-1-5.1	399 Porter Lynch Rd 270 Mfg housing		VET COM C 41132	0	15,775	0
Miller Hugh Paul	Norwood-Norfolk 406201	8,500	VET COM T 41133	0	0	12,300
Miller Norma	660'ff	63,100	Enhanced S 41834	0	0	53,550
399 Porter Lynch Rd	ACRES 10.00		COUNTY TAXABLE VALUE	47,325		
Norwood, NY 13668	EAST-0350685 NRTH-1748360		TOWN TAXABLE VALUE	50,800		
	DEED BOOK 824 PG-00484		SCHOOL TAXABLE VALUE	9,550		
	FULL MARKET VALUE	76,951	AG002 Ag Dist #2	.00	MT	
			FD028 Norfolk Fire Dist	63,100	TO M	

STATE OF NEW YORK
COUNTY - St Lawrence
TOWN - Norfolk
SWIS - 406289

2 0 1 5 T E N T A T I V E A S S E S S M E N T R O L L

T A X A B L E SECTION OF THE ROLL - 1

PAGE 664

VALUATION DATE-JUL 01, 2014

TAXABLE STATUS DATE-MAR 01, 2015

TAX MAP NUMBER SEQUENCE
UNIFORM PERCENT OF VALUE IS 082.00
UNIFORM PERCENT OF VALUE IS 082.00

TAX MAP PARCEL NUMBER	PROPERTY LOCATION & CLASS	ASSESSMENT	EXEMPTION CODE	COUNTY	TOWN	SCHOOL
CURRENT OWNERS NAME	SCHOOL DISTRICT	LAND	TAX DESCRIPTION	TAXABLE VALUE		
CURRENT OWNERS ADDRESS	PARCEL SIZE/GRID COORD	TOTAL	SPECIAL DISTRICTS	ACCOUNT NO.		
***** 33.004-1-5.2 *****						
347 Porter Lynch Rd						
33.004-1-5.2	112 Dairy farm		Basic Star 41854	0	0	24,600
Babcock Juanita A (Trust)	Norwood-Norfolk 406201	35,800	Silo 42100	0	100	100
347 Porter Lynch Rd	Also 1999/6630	73,400	COUNTY TAXABLE VALUE			73,300
Norwood, NY 13668	37 Acres Wet		TOWN TAXABLE VALUE			73,300
	ACRES 147.40		SCHOOL TAXABLE VALUE			48,700
	EAST-0349509 NRTH-1748840		AG002 Ag Dist #2		.00 MT	
	DEED BOOK 1118 PG-1019		FD028 Norfolk Fire Dist		73,300 TO M	
	FULL MARKET VALUE	89,512	100 EX			
***** 33.004-1-6.1 *****						
320 Porter Lynch Rd						1- 25-15.1
33.004-1-6.1	311 Res vac land		COUNTY TAXABLE VALUE			11,800
Cota Francis R	Norwood-Norfolk 406201	11,800	TOWN TAXABLE VALUE			11,800
Cota Susan A	FRNT 216.00 DPTH	11,800	SCHOOL TAXABLE VALUE			11,800
310 Porter Lynch Rd	ACRES 2.80		AG002 Ag Dist #2		.00 MT	
Norwood, NY 13668-3197	EAST-0349189 NRTH-1746467		FD028 Norfolk Fire Dist		11,800 TO M	
	DEED BOOK 1053 PG-618					
	FULL MARKET VALUE	14,390				
***** 33.004-1-7 *****						
310 Porter Lynch Rd						1- 26- 1
33.004-1-7	270 Mfg housing		VET COM C 41132	0	13,750	0
Cota Francis	Norwood-Norfolk 406201	10,900	VET COM T 41133	0	0	12,300
Cota Susan	FRNT 260.00 DPTH 320.00	55,000	Basic Star 41854	0	0	24,600
310 Porter Lynch Rd	ACRES 1.60		COUNTY TAXABLE VALUE			41,250
Norwood, NY 13668	EAST-0349028 NRTH-1746360		TOWN TAXABLE VALUE			42,700
	DEED BOOK 869 PG-00989		SCHOOL TAXABLE VALUE			30,400
	FULL MARKET VALUE	67,073	AG002 Ag Dist #2		.00 MT	
			FD028 Norfolk Fire Dist		55,000 TO M	
***** 33.004-1-8.1 *****						
300 Porter Lynch Rd						1- 25-15.2
33.004-1-8.1	270 Mfg housing		COUNTY TAXABLE VALUE			46,400
Tharett Brian & Donna	Norwood-Norfolk 406201	7,700	TOWN TAXABLE VALUE			46,400
Lipinski Jeremy	1996 Doublewide	46,400	SCHOOL TAXABLE VALUE			46,400
300 Porter Lynch Rd	FRNT 210.00 DPTH		AG002 Ag Dist #2		.00 MT	
Norfolk, NY 13667	ACRES 1.10		FD028 Norfolk Fire Dist		46,400 TO M	
	EAST-0348890 NRTH-1746175					
	DEED BOOK 2014 PG-17583					
	FULL MARKET VALUE	56,585				
***** 33.004-1-10.11 *****						
296 Porter Lynch Rd						1- 26- 2
33.004-1-10.11	270 Mfg housing		Basic Star 41854	0	0	24,600
Huto Keri A	Norwood-Norfolk 406201	8,200	COUNTY TAXABLE VALUE			33,200
296 Porter Lynch Rd	Also 1051/260	33,200	TOWN TAXABLE VALUE			33,200
Norwood, NY 13668	180x320x180x250		SCHOOL TAXABLE VALUE			8,600
	FRNT 180.00 DPTH 265.00		AG002 Ag Dist #2		.00 MT	
	ACRES 1.10		FD028 Norfolk Fire Dist		33,200 TO M	
	EAST-0348752 NRTH-1746047					
	DEED BOOK 2012 PG-11393					
	FULL MARKET VALUE	40,488				

STATE OF NEW YORK
 COUNTY - St Lawrence
 TOWN - Norfolk
 SWIS - 406289

2 0 1 5 T E N T A T I V E A S S E S S M E N T R O L L
 T A X A B L E SECTION OF THE ROLL - 1

PAGE 665
 VALUATION DATE-JUL 01, 2014
 TAXABLE STATUS DATE-MAR 01, 2015

TAX MAP NUMBER SEQUENCE
 UNIFORM PERCENT OF VALUE IS 082.00
 UNIFORM PERCENT OF VALUE IS 082.00

TAX MAP PARCEL NUMBER	PROPERTY LOCATION & CLASS	ASSESSMENT	EXEMPTION CODE	COUNTY	TOWN	SCHOOL
CURRENT OWNERS NAME	SCHOOL DISTRICT	LAND	TAX DESCRIPTION	TAXABLE VALUE		
CURRENT OWNERS ADDRESS	PARCEL SIZE/GRID COORD	TOTAL	SPECIAL DISTRICTS	ACCOUNT NO.		
***** 33.004-1-10.12 *****						
33.004-1-10.12	290 Porter Lynch Rd					
Robinson Irving F	270 Mfg housing		VET COM C 41132	0	16,400	0
290 Porter Lynch Rd	Norwood-Norfolk 406201	9,300	VET COM T 41133	0	0	12,300
Norwood, NY 13668	450x250x450	87,000	Basic Star 41854	0	0	0
	FRNT 450.00 DPTH		COUNTY TAXABLE VALUE		70,600	24,600
	ACRES 1.30 BANK8888869		TOWN TAXABLE VALUE		74,700	
	EAST-0348610 NRTH-1745936		SCHOOL TAXABLE VALUE		62,400	
	DEED BOOK 2010 PG-403		AG002 Ag Dist #2		.00 MT	
	FULL MARKET VALUE	106,098	FD028 Norfolk Fire Dist		87,000 TO M	
***** 33.004-1-14 *****						
33.004-1-14	Off O'Brian Rd					
Lashomb David A	323 Vacant rural		COUNTY TAXABLE VALUE		5,200	
Lashomb Debra	Norwood-Norfolk 406201	5,200	TOWN TAXABLE VALUE		5,200	
220 County Route 48	ACRES 31.20	5,200	SCHOOL TAXABLE VALUE		5,200	
Norwood, NY 13668	EAST-0348728 NRTH-1749766		FD028 Norfolk Fire Dist		5,200 TO M	
	DEED BOOK 1999 PG-23421					
	FULL MARKET VALUE	6,341				

STATE OF NEW YORK
 COUNTY - St Lawrence
 TOWN - Norfolk
 SWIS - 406289

2 0 1 5 T E N T A T I V E A S S E S S M E N T R O L L
 T A X A B L E S E C T I O N O F T H E R O L L - 1
 M A P S E C T I O N - 0 3 3
 S U B - S E C T I O N - 0 0 4
 U N I F O R M P E R C E N T O F V A L U E I S 0 8 2 . 0 0

PAGE 666
 VALUATION DATE-JUL 01, 2014
 TAXABLE STATUS DATE-MAR 01, 2015
 RPS150/V04/L015
 CURRENT DATE 4/30/2015

*** S P E C I A L D I S T R I C T S U M M A R Y ***

CODE	DISTRICT NAME	TOTAL PARCELS	EXTENSION TYPE	EXTENSION VALUE	AD VALOREM VALUE	EXEMPT AMOUNT	TAXABLE VALUE
AG002	Ag Dist #2		9 MOVTAX				
FD028	Norfolk Fire D	12	TOTAL M		508,000	100	507,900

*** S C H O O L D I S T R I C T S U M M A R Y ***

CODE	DISTRICT NAME	TOTAL PARCELS	ASSESSED LAND	ASSESSED TOTAL	EXEMPT AMOUNT	TOTAL TAXABLE	STAR AMOUNT	STAR TAXABLE
402001	Brasher Falls	3	41,100	67,500	22,260	45,240	30,740	14,500
406201	Norwood-Norfolk	9	109,400	440,500	100	440,400	151,950	288,450
	S U B - T O T A L	12	150,500	508,000	22,360	485,640	182,690	302,950
	T O T A L	12	150,500	508,000	22,360	485,640	182,690	302,950

*** S Y S T E M C O D E S S U M M A R Y ***

NO SYSTEM EXEMPTIONS AT THIS LEVEL

*** E X E M P T I O N S U M M A R Y ***

CODE	DESCRIPTION	TOTAL PARCELS	COUNTY	TOWN	SCHOOL
41132	VET COM C	3	45,925		
41133	VET COM T	3		36,900	
41800	Aged - All	1	22,260	22,260	22,260
41834	Enhanced S	2			84,290
41854	Basic Star	4			98,400
42100	Silo	1	100	100	100
	T O T A L	14	68,285	59,260	205,050

STATE OF NEW YORK
COUNTY - St Lawrence
TOWN - Norfolk
SWIS - 406289

2 0 1 5 T E N T A T I V E A S S E S S M E N T R O L L
T A X A B L E SECTION OF THE ROLL - 1
M A P S E C T I O N - 033
S U B - S E C T I O N - 004
UNIFORM PERCENT OF VALUE IS 082.00

PAGE 667
VALUATION DATE-JUL 01, 2014
TAXABLE STATUS DATE-MAR 01, 2015
RPS150/V04/L015
CURRENT DATE 4/30/2015

*** G R A N D T O T A L S ***

ROLL SEC	DESCRIPTION	TOTAL PARCELS	ASSESSED LAND	ASSESSED TOTAL	TAXABLE COUNTY	TAXABLE TOWN	TAXABLE SCHOOL	STAR TAXABLE
1	TAXABLE	12	150,500	508,000	439,715	448,740	485,640	302,950

STATE OF NEW YORK
COUNTY - St Lawrence
TOWN - Norfolk
SWIS - 406289

2 0 1 5 T E N T A T I V E A S S E S S M E N T R O L L
T A X A B L E SECTION OF THE ROLL - 1

PAGE 668
VALUATION DATE-JUL 01, 2014
TAXABLE STATUS DATE-MAR 01, 2015

TAX MAP NUMBER SEQUENCE
UNIFORM PERCENT OF VALUE IS 082.00
UNIFORM PERCENT OF VALUE IS 082.00

TAX MAP PARCEL NUMBER	PROPERTY LOCATION & CLASS	ASSESSMENT	EXEMPTION CODE	COUNTY	TOWN	SCHOOL
CURRENT OWNERS NAME	SCHOOL DISTRICT	LAND	TAX DESCRIPTION	TAXABLE VALUE		
CURRENT OWNERS ADDRESS	PARCEL SIZE/GRID COORD	TOTAL	SPECIAL DISTRICTS	ACCOUNT NO.		

42.002-1-1.1	1830 Sober St			42.002-1-1.1		*****
Dufore Daniel A	312 Vac w/imprv		COUNTY TAXABLE VALUE			1- 13- 1
Dufore Lynne	Norwood-Norfolk 406201	1,290	TOWN TAXABLE VALUE			
1828 Sober St	30 Ar Old Style	1,290	SCHOOL TAXABLE VALUE			
Norfolk, NY 13667	ACRES 25.50		AG002 Ag Dist #2			
	EAST-0327019 NRTH-1743262		FD028 Norfolk Fire Dist			
	DEED BOOK 1044 PG-915					
	FULL MARKET VALUE	1,573				

42.002-1-1.2	1828 Sober St			42.002-1-1.2		*****
Dufore Daniel A	210 1 Family Res		Basic Star 41854	0	0	24,600
Dufore Lynne M	Norwood-Norfolk 406201	13,500	COUNTY TAXABLE VALUE			
1828 Sober St	FRNT 300.00 DPTH 500.00	105,000	TOWN TAXABLE VALUE			
Norfolk, NY 13667	ACRES 3.40		SCHOOL TAXABLE VALUE			
	EAST-0326543 NRTH-1743488		AG002 Ag Dist #2			
	DEED BOOK 2000 PG-17205		FD028 Norfolk Fire Dist			
	FULL MARKET VALUE	128,049				

42.002-1-1.3	1798 Sober St			42.002-1-1.3		*****
Howard Michael W	210 1 Family Res		Basic Star 41854	0	0	24,600
Howard Stephanie A	Norwood-Norfolk 406201	15,900	COUNTY TAXABLE VALUE			
1798 Sober St	260'x999'x260'wfx955'	100,000	TOWN TAXABLE VALUE			
Norfolk, NY 13667	FRNT 260.00 DPTH 955.00		SCHOOL TAXABLE VALUE			
	ACRES 5.20 BANK8888111		AG002 Ag Dist #2			
	EAST-0326498 NRTH-1742836		FD028 Norfolk Fire Dist			
	DEED BOOK 2013 PG-4375					
	FULL MARKET VALUE	121,951				

42.002-1-2.2	1790 Sober St			42.002-1-2.2		*****
Wagstaff Randolph J Jr	210 1 Family Res		Basic Star 41854	0	0	24,600
Wagstaff Christina	Norwood-Norfolk 406201	9,300	COUNTY TAXABLE VALUE			
1790 Sober St	Ranch	102,700	TOWN TAXABLE VALUE			
Norfolk, NY 13667	200x922x226wfx841		SCHOOL TAXABLE VALUE			
	ACRES 4.00 BANK8888830		FD028 Norfolk Fire Dist			
	EAST-0326364 NRTH-1742680					
	DEED BOOK 2002 PG-5589					
	FULL MARKET VALUE	125,244				

42.002-1-2.11	Sober			42.002-1-2.11		*****
Wagstaff Charles H	314 Rural vac<10		COUNTY TAXABLE VALUE			
Wagstaff Ronda	Norwood-Norfolk 406201	10,600	TOWN TAXABLE VALUE			
1759 Sober St	594'wf	10,600	SCHOOL TAXABLE VALUE			
Norfolk, NY 13667	FRNT 440.00 DPTH		FD028 Norfolk Fire Dist			
	ACRES 5.20					
	EAST-0326255 NRTH-1742234					
	DEED BOOK 2010 PG-15815					
	FULL MARKET VALUE	12,927				

STATE OF NEW YORK
COUNTY - St Lawrence
TOWN - Norfolk
SWIS - 406289

2 0 1 5 T E N T A T I V E A S S E S S M E N T R O L L
T A X A B L E SECTION OF THE ROLL - 1

PAGE 669
VALUATION DATE-JUL 01, 2014
TAXABLE STATUS DATE-MAR 01, 2015

TAX MAP NUMBER SEQUENCE
UNIFORM PERCENT OF VALUE IS 082.00
UNIFORM PERCENT OF VALUE IS 082.00

TAX MAP PARCEL NUMBER	PROPERTY LOCATION & CLASS	ASSESSMENT	EXEMPTION CODE	COUNTY	TOWN	SCHOOL
CURRENT OWNERS NAME	SCHOOL DISTRICT	LAND	TAX DESCRIPTION	TAXABLE VALUE		
CURRENT OWNERS ADDRESS	PARCEL SIZE/GRID COORD	TOTAL	SPECIAL DISTRICTS	ACCOUNT NO.		

42.002-1-2.12	Sober St 314 Rural vac<10		COUNTY TAXABLE VALUE	3,000		
Wagstaff Randolph J	Norwood-Norfolk 406201	3,000	TOWN TAXABLE VALUE	3,000		
Wagstaff Christina M	FRNT 100.00 DPTH 791.00	3,000	SCHOOL TAXABLE VALUE	3,000		
1790 Sober St	ACRES 2.60		FD028 Norfolk Fire Dist	3,000	TO M	
Norfolk, NY 13667	EAST-0326374 NRTH-1742482					
	DEED BOOK 2011 PG-18287					
	FULL MARKET VALUE	3,659				

42.002-1-3	1760 Sober St		COUNTY TAXABLE VALUE	27,900		1-125- 7
Wagstaff Charles H	210 1 Family Res		TOWN TAXABLE VALUE	27,900		
Wagstaff Ronda	Norwood-Norfolk 406201	8,600	SCHOOL TAXABLE VALUE	27,900		
1759 Sober St	1.00 Ar Cottage	27,900	FD028 Norfolk Fire Dist	27,900	TO M	
Norfolk, NY 13667	FRNT 582.00 DPTH					
	ACRES 7.70					
	EAST-0326017 NRTH-1741773					
	DEED BOOK 2010 PG-15813					
	FULL MARKET VALUE	34,024				

42.002-1-4	1720 Sober St		Basic Star 41854	0	0	1-125- 5
Medve Richard A	210 1 Family Res		COUNTY TAXABLE VALUE	140,700		24,600
1720 Sober St	Norwood-Norfolk 406201	15,000	TOWN TAXABLE VALUE	140,700		
Norfolk, NY 13667	7 Ar Raised Ranch	140,700	SCHOOL TAXABLE VALUE	116,100		
	FRNT 900.00 DPTH		FD028 Norfolk Fire Dist	140,700	TO M	
	ACRES 7.60 BANK8888111					
	EAST-0325723 NRTH-1741187					
	DEED BOOK 2014 PG-14420					
	FULL MARKET VALUE	171,585				

42.002-1-5.1	Sober St		COUNTY TAXABLE VALUE	3,000		1-125- 4
Medve Richard A	322 Rural vac>10		TOWN TAXABLE VALUE	3,000		
1720 Sober Street	Norwood-Norfolk 406201	3,000	SCHOOL TAXABLE VALUE	3,000		
Norfolk, NY 13667	760'x194'x821'WF	3,000	AG002 Ag Dist #2	.00	MT	
	FRNT 821.00 DPTH 97.00		FD028 Norfolk Fire Dist	3,000	TO M	
	ACRES 1.30 BANK8888111					
	EAST-0325347 NRTH-1740845					
	DEED BOOK 2014 PG-14420					
	FULL MARKET VALUE	3,659				

42.002-1-5.2	Off Sober St		COUNTY TAXABLE VALUE	2,000		
Wagstaff Charles H	314 Rural vac<10		TOWN TAXABLE VALUE	2,000		
Wagstaff Ronda L	Norwood-Norfolk 406201	2,000	SCHOOL TAXABLE VALUE	2,000		
1759 Sober St	636'x342'x834'	2,000	AG002 Ag Dist #2	.00	MT	
Norfolk, NY 13667	FRNT 636.00 DPTH		FD028 Norfolk Fire Dist	2,000	TO M	
	ACRES 2.20					
	EAST-0324082 NRTH-1741812					
	DEED BOOK 2013 PG-10479					
	FULL MARKET VALUE	2,439				

STATE OF NEW YORK
 COUNTY - St Lawrence
 TOWN - Norfolk
 SWIS - 406289

2 0 1 5 T E N T A T I V E A S S E S S M E N T R O L L
 T A X A B L E SECTION OF THE ROLL - 1

PAGE 670
 VALUATION DATE-JUL 01, 2014
 TAXABLE STATUS DATE-MAR 01, 2015

TAX MAP NUMBER SEQUENCE
 UNIFORM PERCENT OF VALUE IS 082.00
 UNIFORM PERCENT OF VALUE IS 082.00

TAX MAP PARCEL NUMBER	PROPERTY LOCATION & CLASS	ASSESSMENT	EXEMPTION CODE	COUNTY	TOWN	SCHOOL
CURRENT OWNERS NAME	SCHOOL DISTRICT	LAND	TAX DESCRIPTION	TAXABLE VALUE		
CURRENT OWNERS ADDRESS	PARCEL SIZE/GRID COORD	TOTAL	SPECIAL DISTRICTS			ACCOUNT NO.

42.002-1-5.3	1719 Sober St 240 Rural res		Basic Star 41854	0	0	24,600
Graber David & Margaret	Norwood-Norfolk 406201	20,000	COUNTY TAXABLE VALUE		50,000	
Graber Peter, Emma & Etal	FRNT 1610.00 DPTH	50,000	TOWN TAXABLE VALUE		50,000	
1719 Sober St	ACRES 29.90		SCHOOL TAXABLE VALUE		25,400	
Norfolk, NY 13667	EAST-0324922 NRTH-1741103		AG002 Ag Dist #2		.00 MT	
	DEED BOOK 2013 PG-11816		FD028 Norfolk Fire Dist		50,000 TO M	
	FULL MARKET VALUE	60,976				

42.002-1-6	1749 Sober St 210 1 Family Res		Enhanced S 41834	0	0	53,550
Wagstaff Rose (LU)	Norwood-Norfolk 406201	11,900	COUNTY TAXABLE VALUE		60,700	
1749 Sober St	ACRES 3.00	60,700	TOWN TAXABLE VALUE		60,700	
Norfolk, NY 13667	EAST-0325322 NRTH-1741693		SCHOOL TAXABLE VALUE		7,150	
	DEED BOOK 2010 PG-15814		FD028 Norfolk Fire Dist		60,700 TO M	
	FULL MARKET VALUE	74,024				

42.002-1-7	1759 Sober St 240 Rural res		Basic Star 41854	0	0	24,600
Wagstaff Charles H	Norwood-Norfolk 406201	40,600	COUNTY TAXABLE VALUE		70,600	
Wagstaff Ronda L	Old Style	70,600	TOWN TAXABLE VALUE		70,600	
1759 Sober St	ACRES 140.60		SCHOOL TAXABLE VALUE		46,000	
Norfolk, NY 13667	EAST-0324841 NRTH-1742973		AG002 Ag Dist #2		.00 MT	
	DEED BOOK 1063 PG-447		FD028 Norfolk Fire Dist		70,600 TO M	
	FULL MARKET VALUE	86,098				

42.002-2-1./1	7971 SH 56 720 Mine/quarry					1- 10- 3
Barrett Paving Materials Inc	Norwood-Norfolk 406201	0	COUNTY TAXABLE VALUE		481,000	
3 Becker Farm Rd	Plant, Equipment, Office,	481,000	TOWN TAXABLE VALUE		481,000	
Roseland, NJ 07068-1745	Garage, Wash House		SCHOOL TAXABLE VALUE		481,000	
	Mine & Quarry		FD028 Norfolk Fire Dist		481,000 TO M	
	DEED BOOK 946 PG-01055					
	FULL MARKET VALUE	586,585				

42.002-2-2	SH 56 720 Mine/quarry					1- 10- 6
Barrett Paving Materials Inc	Norwood-Norfolk 406201	156,000	COUNTY TAXABLE VALUE		156,000	
3 Becker Farm Rd	Barrett Railroad	156,000	TOWN TAXABLE VALUE		156,000	
Roseland, NJ 07068-1745	Wing River		SCHOOL TAXABLE VALUE		156,000	
	Mine & Quarry		FD028 Norfolk Fire Dist		156,000 TO M	
	ACRES 156.10					
	EAST-0328474 NRTH-1741907					
	DEED BOOK 946 PG-01055					
	FULL MARKET VALUE	190,244				

STATE OF NEW YORK
 COUNTY - St Lawrence
 TOWN - Norfolk
 SWIS - 406289

2 0 1 5 T E N T A T I V E A S S E S S M E N T R O L L

T A X A B L E SECTION OF THE ROLL - 1

VALUATION DATE-JUL 01, 2014

TAXABLE STATUS DATE-MAR 01, 2015

TAX MAP NUMBER SEQUENCE
 UNIFORM PERCENT OF VALUE IS 082.00
 UNIFORM PERCENT OF VALUE IS 082.00

TAX MAP PARCEL NUMBER	PROPERTY LOCATION & CLASS	ASSESSMENT	EXEMPTION CODE	COUNTY	TOWN	SCHOOL
CURRENT OWNERS NAME	SCHOOL DISTRICT	LAND	TAX DESCRIPTION	TAXABLE VALUE		
CURRENT OWNERS ADDRESS	PARCEL SIZE/GRID COORD	TOTAL	SPECIAL DISTRICTS	ACCOUNT NO.		

42.002-2-2./1	7972 SH 56 447 Truck termnl Norwood-Norfolk 406201	0	COUNTY TAXABLE VALUE	20,000		1-102- 1
Barrett Paving Materials Inc			TOWN TAXABLE VALUE	20,000		
3 Becker Farm Rd	Trucking Terminal	20,000	SCHOOL TAXABLE VALUE	20,000		
Roseland, NJ 07068-1745	Steel Bldg Leased Land		FD028 Norfolk Fire Dist	20,000 TO M		
	FULL MARKET VALUE	24,390				

42.002-2-3.21	7825 SH 56 240 Rural res Norwood-Norfolk 406201	28,900	VET COM C 41132	0	16,400	0
Wing Family Trust			VET COM T 41133	0	0	12,300
7825 State Highway 56	Waterfront	156,000	VET DIS C 41142	0	15,600	0
Norwood, NY 13668	Ranch & Barn		VET DIS T 41143	0	0	15,600
	FRNT 420.00 DPTH		Basic Star 41854	0	0	24,600
	ACRES 108.90		COUNTY TAXABLE VALUE	124,000		
	EAST-0327994 NRTH-1739827		TOWN TAXABLE VALUE	128,100		
	DEED BOOK 2009 PG-13187		SCHOOL TAXABLE VALUE	131,400		
	FULL MARKET VALUE	190,244	FD028 Norfolk Fire Dist	156,000 TO M		

42.002-2-3.121	SH 56 312 Vac w/imprv Norwood-Norfolk 406201	9,100	COUNTY TAXABLE VALUE	14,100		
Fockler Living Trust			TOWN TAXABLE VALUE	14,100		
M&M Fockler/STL	FRNT 374.00 DPTH	14,100	SCHOOL TAXABLE VALUE	14,100		
3277 State Highway 310	ACRES 1.80		FD028 Norfolk Fire Dist	14,100 TO M		
Norfolk, NY 13667	EAST-0329289 NRTH-1741076					
	DEED BOOK 2011 PG-12433					
	FULL MARKET VALUE	17,195				

42.002-2-3.122	7853 SH 56 210 1 Family Res Norwood-Norfolk 406201	8,700	Enhanced S 41834	0	0	39,000
LaPage Wayne A Jr			COUNTY TAXABLE VALUE	39,000		
7853 State Highway 56	FRNT 260.00 DPTH 200.00	39,000	TOWN TAXABLE VALUE	39,000		
Norwood, NY 13668	ACRES 1.20 BANK8888830		SCHOOL TAXABLE VALUE	0		
	EAST-0329353 NRTH-1740836		FD028 Norfolk Fire Dist	39,000 TO M		
	DEED BOOK 2013 PG-19025					
	FULL MARKET VALUE	47,561				

42.002-2-4	7841 SH 56 210 1 Family Res Norwood-Norfolk 406201	7,900	Basic Star 41854	0	0	24,600
Fiacco Robert J			COUNTY TAXABLE VALUE	32,000		
PO Box 22	Old Style	32,000	TOWN TAXABLE VALUE	32,000		
Norwood, NY 13668-0022	178'x156'x184'x174'		SCHOOL TAXABLE VALUE	7,400		
	FRNT 176.00 DPTH 165.00		FD028 Norfolk Fire Dist	32,000 TO M		
	EAST-0329356 NRTH-1740600					
	DEED BOOK 2012 PG-18307					
	FULL MARKET VALUE	39,024				

STATE OF NEW YORK
 COUNTY - St Lawrence
 TOWN - Norfolk
 SWIS - 406289

2 0 1 5 T E N T A T I V E A S S E S S M E N T R O L L

T A X A B L E SECTION OF THE ROLL - 1

PAGE 672
 VALUATION DATE-JUL 01, 2014
 TAXABLE STATUS DATE-MAR 01, 2015

TAX MAP NUMBER SEQUENCE
 UNIFORM PERCENT OF VALUE IS 082.00
 UNIFORM PERCENT OF VALUE IS 082.00

TAX MAP PARCEL NUMBER	PROPERTY LOCATION & CLASS	ASSESSMENT	EXEMPTION CODE	COUNTY	TOWN	SCHOOL
CURRENT OWNERS NAME	SCHOOL DISTRICT	LAND	TAX DESCRIPTION	TAXABLE VALUE		
CURRENT OWNERS ADDRESS	PARCEL SIZE/GRID COORD	TOTAL	SPECIAL DISTRICTS	ACCOUNT NO.		

42.002-2-5.1	SH 56 322 Rural vac>10		COUNTY TAXABLE VALUE	7,700		1-116- 9.1
Graber Jacob S	Norwood-Norfolk 406201	7,700	TOWN TAXABLE VALUE	7,700		
Graber Amanda J	21.06ac Vacant Land	7,700	SCHOOL TAXABLE VALUE	7,700		
7789 State Highway 56	FRNT 515.00 DPTH		FD028 Norfolk Fire Dist	7,700	TO M	
Norwood, NY 13668	ACRES 21.90					
	EAST-0328608 NRTH-1739213					
	DEED BOOK 2004 PG-19948					
	FULL MARKET VALUE	9,390				

42.002-2-5.21	7789 SH 56 240 Rural res		Basic Star 41854	0	0	1-116-9.2
Graber Jacob S	Norwood-Norfolk 406201	20,500	COUNTY TAXABLE VALUE	129,800		0 24,600
Graber Amanda J	Frft 1402'	129,800	TOWN TAXABLE VALUE	129,800		
7789 State Highway 56	FRNT 1402.00 DPTH		SCHOOL TAXABLE VALUE	105,200		
Norwood, NY 13668	ACRES 39.60		FD028 Norfolk Fire Dist	129,800	TO M	
	EAST-0328742 NRTH-1738440					
	DEED BOOK 2004 PG-19953					
	FULL MARKET VALUE	158,293				

42.002-2-6	114 Yaleville Rd 240 Rural res		Basic Star 41854	0	0	1- 73-11
McClure Kern	Norwood-Norfolk 406201	15,900	COUNTY TAXABLE VALUE	65,200		
114 Yaleville Rd	Ranch	65,200	TOWN TAXABLE VALUE	65,200		
Norwood, NY 13668	FRNT 750.00 DPTH		SCHOOL TAXABLE VALUE	40,600		
	ACRES 10.30		FD028 Norfolk Fire Dist	65,200	TO M	
	EAST-0327219 NRTH-1738307					
	DEED BOOK 1006 PG-00579					
	FULL MARKET VALUE	79,512				

42.002-2-11	Sober St 311 Res vac land		COUNTY TAXABLE VALUE	8,000		1-114-10
Szabo David A	Norwood-Norfolk 406201	8,000	TOWN TAXABLE VALUE	8,000		
1578 River Rd	20. Ar Vacant Agri Land	8,000	SCHOOL TAXABLE VALUE	8,000		
Norwood, NY 13668	FRNT 3000.00 DPTH		AG002 Ag Dist #2	.00	MT	
	ACRES 22.80		FD028 Norfolk Fire Dist	8,000	TO M	
	EAST-0327780 NRTH-1736973					
	DEED BOOK 1100 PG-496					
	FULL MARKET VALUE	9,756				

42.002-2-12	77 Yaleville Rd 210 1 Family Res		Basic Star 41854	0	0	1- 74- 4.2
Stickney Ronald F	Norwood-Norfolk 406201	7,700	COUNTY TAXABLE VALUE	90,000		0 24,600
Stickney Terry A	190x167x204x126	90,000	TOWN TAXABLE VALUE	90,000		
77 Yaleville Rd	FRNT 190.00 DPTH		SCHOOL TAXABLE VALUE	65,400		
Norwood, NY 13668	ACRES 0.75		FD028 Norfolk Fire Dist	90,000	TO M	
	EAST-0327197 NRTH-1737957					
	DEED BOOK 2008 PG-2493					
	FULL MARKET VALUE	109,756				

STATE OF NEW YORK
COUNTY - St Lawrence
TOWN - Norfolk
SWIS - 406289

2 0 1 5 T E N T A T I V E A S S E S S M E N T R O L L
T A X A B L E SECTION OF THE ROLL - 1

PAGE 673
VALUATION DATE-JUL 01, 2014
TAXABLE STATUS DATE-MAR 01, 2015

TAX MAP NUMBER SEQUENCE
UNIFORM PERCENT OF VALUE IS 082.00
UNIFORM PERCENT OF VALUE IS 082.00

TAX MAP PARCEL NUMBER	PROPERTY LOCATION & CLASS	ASSESSMENT	EXEMPTION CODE	COUNTY	TOWN	SCHOOL
CURRENT OWNERS NAME	SCHOOL DISTRICT	LAND	TAX DESCRIPTION	TAXABLE VALUE		
CURRENT OWNERS ADDRESS	PARCEL SIZE/GRID COORD	TOTAL	SPECIAL DISTRICTS	ACCOUNT NO.		

42.002-2-13	Yaleville Rd 314 Rural vac<10		COUNTY TAXABLE VALUE	5,300		
Stickney Ronald F	Norwood-Norfolk 406201	5,300	TOWN TAXABLE VALUE	5,300		
Stickney Terry A	FRNT 150.00 DPTH	5,300	SCHOOL TAXABLE VALUE	5,300		
77 Yaleville Rd	ACRES 0.76		FD028 Norfolk Fire Dist	5,300	TO M	
Norwood, NY 13668	EAST-0327351 NRTH-1737923					
	DEED BOOK 2008 PG-2493					
	FULL MARKET VALUE	6,463				

42.002-2-14	SH 56 312 Vac w/imprv		COUNTY TAXABLE VALUE	9,700		
Fetterly Robert	Norwood-Norfolk 406201	5,300	TOWN TAXABLE VALUE	9,700		
Fetterly Patricia	197'x168'x253'	9,700	SCHOOL TAXABLE VALUE	9,700		
7739 State Highway 56	FRNT 197.00 DPTH 168.00		FD028 Norfolk Fire Dist	9,700	TO M	
Norwood, NY 13668	ACRES 0.71					
	EAST-0329408 NRTH-1738017					
	DEED BOOK 998 PG-00176					
	FULL MARKET VALUE	11,829				

42.002-2-15	7739 SH 56 210 1 Family Res		Enhanced S 41834	0	0	0
Fetterly Robert	Norwood-Norfolk 406201	4,400	COUNTY TAXABLE VALUE	38,400		
Fetterly Patricia	67'x163'x67'x168'	38,400	TOWN TAXABLE VALUE	38,400		
7739 State Highway 56	FRNT 67.00 DPTH 165.00		SCHOOL TAXABLE VALUE	0		
Norwood, NY 13668	ACRES 0.26		FD028 Norfolk Fire Dist	38,400	TO M	
	EAST-0329354 NRTH-1737950					
	DEED BOOK 1001 PG-01062					
	FULL MARKET VALUE	46,829				

42.002-3-1.11	3473,3475 CR 47 210 1 Family Res		Silo 42100	0	300	300
Margittay John	Norwood-Norfolk 406201	8,100	COUNTY TAXABLE VALUE	76,200		
Margittay Francis	ACRES 9.00	76,500	TOWN TAXABLE VALUE	76,200		
3473 County Route 47	EAST-0335447 NRTH-1743640		SCHOOL TAXABLE VALUE	76,200		
Norwood, NY 13668	DEED BOOK 1075 PG-194		AG002 Ag Dist #2	.00	MT	
	FULL MARKET VALUE	93,293	FD028 Norfolk Fire Dist	76,200	TO M	
			300 EX			

42.002-3-1.122	419 Regan Rd 210 1 Family Res		Basic Star 41854	0	0	24,600
Margittay John P Jr	Norwood-Norfolk 406201	6,400	COUNTY TAXABLE VALUE	82,500		
Margittay Ann L	100x200x187x187x250	82,500	TOWN TAXABLE VALUE	82,500		
419 Regan Rd	FRNT 100.00 DPTH		SCHOOL TAXABLE VALUE	57,900		
Norwood, NY 13668	ACRES 1.50		AG002 Ag Dist #2	.00	MT	
	EAST-0334912 NRTH-1740893		FD028 Norfolk Fire Dist	82,500	TO M	
	DEED BOOK 1091 PG-850					
	FULL MARKET VALUE	100,610				

STATE OF NEW YORK
 COUNTY - St Lawrence
 TOWN - Norfolk
 SWIS - 406289

2 0 1 5 T E N T A T I V E A S S E S S M E N T R O L L
 T A X A B L E SECTION OF THE ROLL - 1

PAGE 674
 VALUATION DATE-JUL 01, 2014
 TAXABLE STATUS DATE-MAR 01, 2015

TAX MAP NUMBER SEQUENCE
 UNIFORM PERCENT OF VALUE IS 082.00
 UNIFORM PERCENT OF VALUE IS 082.00

TAX MAP PARCEL NUMBER	PROPERTY LOCATION & CLASS	ASSESSMENT	EXEMPTION CODE-----	COUNTY-----	TOWN-----	SCHOOL
CURRENT OWNERS NAME	SCHOOL DISTRICT	LAND	TAX DESCRIPTION	TAXABLE VALUE		
CURRENT OWNERS ADDRESS	PARCEL SIZE/GRID COORD	TOTAL	SPECIAL DISTRICTS			ACCOUNT NO.

42.002-3-1.131	3511 CR 47 240 Rural res		Enhanced S 41834	0	0	53,550
Margittay John	Norwood-Norfolk 406201	32,450	COUNTY TAXABLE VALUE		140,450	
Margittay Francis	23 Acres Wet	140,450	TOWN TAXABLE VALUE		140,450	
3511 County Route 47	ACRES 146.70		SCHOOL TAXABLE VALUE		86,900	
Norwood, NY 13668	EAST-0332962 NRTH-1743213		AG002 Ag Dist #2		.00 MT	
	DEED BOOK 1118 PG-411		FD028 Norfolk Fire Dist		140,450 TO M	
	FULL MARKET VALUE	171,280				

42.002-3-2.1	404 Regan Rd 210 1 Family Res		COUNTY TAXABLE VALUE		11,100	1-126- 8
Burnap Russell J	Norwood-Norfolk 406201	4,700	TOWN TAXABLE VALUE		11,100	
Burnap Nancy C	Ranch	11,100	SCHOOL TAXABLE VALUE		11,100	
396 Regan Rd	FRNT 229.00 DPTH 55.00		FD028 Norfolk Fire Dist		11,100 TO M	
Norwood, NY 13668	ACRES 0.37					
	EAST-0335056 NRTH-1740515					
	DEED BOOK 1998 PG-15066					
	FULL MARKET VALUE	13,537				

42.002-3-3.12	396 Regan Rd 240 Rural res		Basic Star 41854	0	0	24,600
Burnap Russell J	Norwood-Norfolk 406201	24,000	COUNTY TAXABLE VALUE		82,300	
Burnap Nancy C	Residence	82,300	TOWN TAXABLE VALUE		82,300	
396 Regan Rd	ACRES 57.70		SCHOOL TAXABLE VALUE		57,700	
Norwood, NY 13668	EAST-0335366 NRTH-1740227		FD028 Norfolk Fire Dist		82,300 TO M	
	DEED BOOK 1091 PG-389					
	FULL MARKET VALUE	100,366				

42.002-3-3.111	Regan Rd 322 Rural vac>10		COUNTY TAXABLE VALUE		36,900	1- 97- 4.1
Waters Roderick A	Norwood-Norfolk 406201	36,900	TOWN TAXABLE VALUE		36,900	
Waters Suzanne F	42 Acres Wet	36,900	SCHOOL TAXABLE VALUE		36,900	
215 Anderson Rd	FRNT 613.00 DPTH		FD028 Norfolk Fire Dist		36,900 TO M	
Potsdam, NY 13676	ACRES 177.30					
	EAST-0333443 NRTH-1739880					
	DEED BOOK 1033 PG-00756					
	FULL MARKET VALUE	45,000				

42.002-3-3.112	381 Regan Rd 210 1 Family Res		COUNTY TAXABLE VALUE		85,800	
Raab Donna M	Norwood-Norfolk 406201	12,900	TOWN TAXABLE VALUE		85,800	
381 Regan Rd	FRNT 690.00 DPTH	85,800	SCHOOL TAXABLE VALUE		85,800	
Norwood, NY 13668	ACRES 12.90		FD028 Norfolk Fire Dist		85,800 TO M	
	EAST-0334455 NRTH-1739624					
	DEED BOOK 2009 PG-7746					
	FULL MARKET VALUE	104,634				

STATE OF NEW YORK
 COUNTY - St Lawrence
 TOWN - Norfolk
 SWIS - 406289

2 0 1 5 T E N T A T I V E A S S E S S M E N T R O L L

T A X A B L E SECTION OF THE ROLL - 1

PAGE 675
 VALUATION DATE-JUL 01, 2014
 TAXABLE STATUS DATE-MAR 01, 2015

TAX MAP NUMBER SEQUENCE
 UNIFORM PERCENT OF VALUE IS 082.00
 UNIFORM PERCENT OF VALUE IS 082.00

TAX MAP PARCEL NUMBER	PROPERTY LOCATION & CLASS	ASSESSMENT	EXEMPTION CODE	COUNTY	TOWN	SCHOOL
CURRENT OWNERS NAME	SCHOOL DISTRICT	LAND	TAX DESCRIPTION	TAXABLE VALUE		
CURRENT OWNERS ADDRESS	PARCEL SIZE/GRID COORD	TOTAL	SPECIAL DISTRICTS	ACCOUNT NO.		

42.002-3-3.113	Regan Rd 314 Rural vac<10		COUNTY TAXABLE VALUE	1,000		
Margittay John P Jr	Norwood-Norfolk 406201	1,000	TOWN TAXABLE VALUE	1,000		
Margittay Ann L	FRNT 247.00 DPTH	1,000	SCHOOL TAXABLE VALUE	1,000		
419 Regan Rd	ACRES 1.00		FD028 Norfolk Fire Dist	1,000	TO M	
Norwood, NY 13668	EAST-0334897 NRTH-1740706					
	DEED BOOK 2009 PG-16160					
	FULL MARKET VALUE	1,220				

42.002-3-4	349 Regan Rd		Enhanced S 41834	0	0	1- 97- 4.2
Mundy Richard P	Norwood-Norfolk 406201	11,800	COUNTY TAXABLE VALUE	70,500		53,550
Mundy Kelly M	Residence	70,500	TOWN TAXABLE VALUE	70,500		
349 Regan Rd	FRNT 422.00 DPTH 304.00		SCHOOL TAXABLE VALUE	16,950		
Norwood, NY 13668	ACRES 2.95		FD028 Norfolk Fire Dist	70,500	TO M	
	EAST-0334431 NRTH-1739187					
	DEED BOOK 992 PG-00078					
	FULL MARKET VALUE	85,976				

42.002-3-5	335 Regan Rd					1- 15- 2
RECA Limited Partnership	Norwood-Norfolk 406201	7,700	COUNTY TAXABLE VALUE	18,500		
PO Box 1996	14x70 Trailer W/addition	18,500	TOWN TAXABLE VALUE	18,500		
Irmo, SC 29063	178x225x248x206		SCHOOL TAXABLE VALUE	18,500		
	FRNT 178.00 DPTH 216.00		FD028 Norfolk Fire Dist	18,500	TO M	
	ACRES 1.00					
	EAST-0334414 NRTH-1738867					
	DEED BOOK 2003 PG-8163					
	FULL MARKET VALUE	22,561				

42.002-3-6	3 Murphy Rd		Dis & Lim 41932	0	9,600	1- 69- 9
Cook Brenda	Norwood-Norfolk 406201	6,400	Basic Star 41854	0	0	0
3 Murphy Rd	1996 Trl. 16'x80'	19,200	COUNTY TAXABLE VALUE	9,600		19,200
Norwood, NY 13668	FRNT 133.00 DPTH 169.00		TOWN TAXABLE VALUE	19,200		
	ACRES 0.52		SCHOOL TAXABLE VALUE	0		
	EAST-0334616 NRTH-1738867		FD028 Norfolk Fire Dist	19,200	TO M	
	DEED BOOK 2005 PG-18527					
	FULL MARKET VALUE	23,415				

42.002-3-7	48,50 Murphy Rd		Basic Star 41854	0	0	1- 74- 3
Blair Jody S	Norwood-Norfolk 406201	25,600	COUNTY TAXABLE VALUE	30,600		24,600
Blair Christina A	MH 30600	30,600	TOWN TAXABLE VALUE	30,600		
48 Murphy Rd	ACRES 32.00		SCHOOL TAXABLE VALUE	6,000		
Norwood, NY 13668	EAST-0335393 NRTH-1738413		FD028 Norfolk Fire Dist	30,600	TO M	
	DEED BOOK 2014 PG-7698					
	FULL MARKET VALUE	37,317				

STATE OF NEW YORK
COUNTY - St Lawrence
TOWN - Norfolk
SWIS - 406289

2 0 1 5 T E N T A T I V E A S S E S S M E N T R O L L
T A X A B L E SECTION OF THE ROLL - 1

PAGE 676
VALUATION DATE-JUL 01, 2014
TAXABLE STATUS DATE-MAR 01, 2015

TAX MAP NUMBER SEQUENCE
UNIFORM PERCENT OF VALUE IS 082.00
UNIFORM PERCENT OF VALUE IS 082.00

TAX MAP PARCEL NUMBER	PROPERTY LOCATION & CLASS	ASSESSMENT	EXEMPTION CODE	COUNTY	TOWN	SCHOOL
CURRENT OWNERS NAME	SCHOOL DISTRICT	LAND	TAX DESCRIPTION	TAXABLE VALUE		
CURRENT OWNERS ADDRESS	PARCEL SIZE/GRID COORD	TOTAL	SPECIAL DISTRICTS	ACCOUNT NO.		

42.002-3-8.1	300 Regan Rd			42.002-3-8.1	1- 35- 2	
Bosjolie Brad A	240 Rural res		Basic Star 41854	0	0	24,600
Bosjolie Teresa A	Norwood-Norfolk 406201	25,000	COUNTY TAXABLE VALUE	74,400		
300 Regan Rd	ACRES 62.60 BANK8888830	74,400	TOWN TAXABLE VALUE	74,400		
Norwood, NY 13668-3199	EAST-0334832 NRTH-1737160		SCHOOL TAXABLE VALUE	49,800		
	DEED BOOK 2001 PG-9472		FD028 Norfolk Fire Dist	74,400	TO M	
	FULL MARKET VALUE	90,732				

42.002-3-8.2	290 Regan Rd			42.002-3-8.2		
Scott Tim	210 1 Family Res		COUNTY TAXABLE VALUE	45,000		
27 Cedar St	Norwood-Norfolk 406201	7,200	TOWN TAXABLE VALUE	45,000		
Norwood, NY 13668	218x450x200x362	45,000	SCHOOL TAXABLE VALUE	45,000		
	ACRES 1.90 BANK8888111		FD028 Norfolk Fire Dist	45,000	TO M	
	EAST-0334031 NRTH-1737773					
	DEED BOOK 2004 PG-703					
	FULL MARKET VALUE	54,878				

42.002-3-9.2	265 Regan Rd			42.002-3-9.2	1- 55-13.2	
Stevens Suzanne L	210 1 Family Res		Basic Star 41854	0	0	24,600
Sweet Stephanie J	Norwood-Norfolk 406201	13,900	COUNTY TAXABLE VALUE	40,000		
265 Regan Rd	See easement 2009-17140	40,000	TOWN TAXABLE VALUE	40,000		
Norwood, NY 13668	FRNT 626.00 DPTH 739.00		SCHOOL TAXABLE VALUE	15,400		
	ACRES 10.20		FD028 Norfolk Fire Dist	40,000	TO M	
	EAST-0333328 NRTH-1737620					
	DEED BOOK 2009 PG-8526					
	FULL MARKET VALUE	48,780				

42.002-3-10	Regan Rd			42.002-3-10	8-139-14	
Village of Norwood Incorporate	323 Vacant rural		COUNTY TAXABLE VALUE	9,000		
PO Box 182	Norwood-Norfolk 406201	9,000	TOWN TAXABLE VALUE	9,000		
Norwood, NY 13668	See 2014-2095 easement	9,000	SCHOOL TAXABLE VALUE	9,000		
	Dump/land Fill		FD028 Norfolk Fire Dist	9,000	TO M	
	FRNT 384.00 DPTH					
	ACRES 12.60					
	EAST-0333951 NRTH-1737080					
	DEED BOOK 800 PG-00158					
	FULL MARKET VALUE	10,976				

42.002-3-12.1	Regan Rd			42.002-3-12.1	1- 80- 9	
Seaway Timber Harvesting, Inc	323 Vacant rural		COUNTY TAXABLE VALUE	10,200		
15121 State Highway 37	Norwood-Norfolk 406201	10,200	TOWN TAXABLE VALUE	10,200		
Massena, NY 13662	24.75 Ar Vacant	10,200	SCHOOL TAXABLE VALUE	10,200		
	FRNT 290.00 DPTH		FD028 Norfolk Fire Dist	10,200	TO M	
	ACRES 14.80					
	EAST-0333942 NRTH-1736528					
	DEED BOOK 2011 PG-7507					
	FULL MARKET VALUE	12,439				

STATE OF NEW YORK
 COUNTY - St Lawrence
 TOWN - Norfolk
 SWIS - 406289

2 0 1 5 T E N T A T I V E A S S E S S M E N T R O L L

T A X A B L E SECTION OF THE ROLL - 1

PAGE 677
 VALUATION DATE-JUL 01, 2014
 TAXABLE STATUS DATE-MAR 01, 2015

TAX MAP NUMBER SEQUENCE
 UNIFORM PERCENT OF VALUE IS 082.00
 UNIFORM PERCENT OF VALUE IS 082.00

TAX MAP PARCEL NUMBER	PROPERTY LOCATION & CLASS	ASSESSMENT	EXEMPTION CODE	COUNTY	TOWN	SCHOOL
CURRENT OWNERS NAME	SCHOOL DISTRICT	LAND	TAX DESCRIPTION	TAXABLE VALUE		
CURRENT OWNERS ADDRESS	PARCEL SIZE/GRID COORD	TOTAL	SPECIAL DISTRICTS			ACCOUNT NO.

42.002-3-12.2	Regan Rd 314 Rural vac<10		COUNTY TAXABLE VALUE	5,000		
Gettmann Gary K II	Norwood-Norfolk 406201	5,000	TOWN TAXABLE VALUE	5,000		
Arrocha-Gettmann Lilia I	FRNT 266.00 DPTH 308.00	5,000	SCHOOL TAXABLE VALUE	5,000		
225 Regan Rd	ACRES 1.60		FD028 Norfolk Fire Dist	5,000 TO M		
Norwood, NY 13668-3229	EAST-0333159 NRTH-1736768					
	DEED BOOK 2012 PG-10209					
	FULL MARKET VALUE	6,098				

42.002-3-12.3	245 Regan Rd 314 Rural vac<10		COUNTY TAXABLE VALUE	7,500		
Price Lincoln Jason	Norwood-Norfolk 406201	7,500	TOWN TAXABLE VALUE	7,500		
245 Regan Rd	See 2014-2097 easement	7,500	SCHOOL TAXABLE VALUE	7,500		
Norwood, NY 13668	FRNT 510.00 DPTH 298.00		FD028 Norfolk Fire Dist	7,500 TO M		
	ACRES 3.00					
	EAST-0333308 NRTH-1737079					
	DEED BOOK 2012 PG-12025					
	FULL MARKET VALUE	9,146				

42.002-3-14	7670 SH 56 240 Rural res		Basic Star 41854	0	1- 43- 9	24,600
Fenton Richard R	Norwood-Norfolk 406201	15,100	COUNTY TAXABLE VALUE	55,000		
Fenton Deanna M	Residence	55,000	TOWN TAXABLE VALUE	55,000		
7670 State Highway 56	ACRES 13.30 BANK8888173		SCHOOL TAXABLE VALUE	30,400		
Norwood, NY 13668	EAST-0329890 NRTH-1736120		FD028 Norfolk Fire Dist	55,000 TO M		
	DEED BOOK 1057 PG-977					
	FULL MARKET VALUE	67,073				

42.002-3-15	SH 56 720 Mine/quarry		COUNTY TAXABLE VALUE	19,700	1- 10- 4	
Barrett Paving Materials Inc	Norwood-Norfolk 406201	19,700	TOWN TAXABLE VALUE	19,700		
3 Becker Farm Rd	Ruger Railroad	19,700	SCHOOL TAXABLE VALUE	19,700		
Roseland, NJ 07068-1745	Gang Henderson		FD028 Norfolk Fire Dist	19,700 TO M		
	ACRES 35.40					
	EAST-0330051 NRTH-1736787					
	DEED BOOK 946 PG-01069					
	FULL MARKET VALUE	24,024				

42.002-3-16.2	8 Bray Rd 210 1 Family Res		VET WAR C 41122	0	9,840	0
Latimer Deborah J	Norwood-Norfolk 406201	9,700	VET WAR T 41123	0	0	7,380
PO Box 407	284x220x285x220	72,500	Basic Star 41854	0	0	24,600
Norfolk, NY 13667	FRNT 284.00 DPTH 220.00		COUNTY TAXABLE VALUE	62,660		
	ACRES 1.70 BANK8888869		TOWN TAXABLE VALUE	65,120		
	EAST-0329702 NRTH-1738290		SCHOOL TAXABLE VALUE	47,900		
	DEED BOOK 2003 PG-13077		FD028 Norfolk Fire Dist	72,500 TO M		
	FULL MARKET VALUE	88,415				

STATE OF NEW YORK
COUNTY - St Lawrence
TOWN - Norfolk
SWIS - 406289

2 0 1 5 T E N T A T I V E A S S E S S M E N T R O L L
T A X A B L E SECTION OF THE ROLL - 1

PAGE 678
VALUATION DATE-JUL 01, 2014
TAXABLE STATUS DATE-MAR 01, 2015

TAX MAP NUMBER SEQUENCE
UNIFORM PERCENT OF VALUE IS 082.00
UNIFORM PERCENT OF VALUE IS 082.00

TAX MAP PARCEL NUMBER	PROPERTY LOCATION & CLASS	ASSESSMENT	EXEMPTION CODE	COUNTY	TOWN	SCHOOL
CURRENT OWNERS NAME	SCHOOL DISTRICT	LAND	TAX DESCRIPTION	TAXABLE VALUE		
CURRENT OWNERS ADDRESS	PARCEL SIZE/GRID COORD	TOTAL	SPECIAL DISTRICTS	ACCOUNT NO.		
***** 42.002-3-16.3 *****						
14 Bray Rd						
42.002-3-16.3	210 1 Family Res		Basic Star 41854	0	0	0 24,600
Babcock David	Norwood-Norfolk 406201	7,600	COUNTY TAXABLE VALUE		74,300	
Babcock Janice	Ranch	74,300	TOWN TAXABLE VALUE		74,300	
14 Bray Rd	FRNT 150.00 DPTH 220.00		SCHOOL TAXABLE VALUE		49,700	
Norwood, NY 13668	EAST-0329841 NRTH-1738274		FD028 Norfolk Fire Dist		74,300 TO M	
	DEED BOOK 2008 PG-12321					
	FULL MARKET VALUE	90,610				
***** 42.002-3-17.111 *****						
22 Bray Rd						1- 72-14.1
42.002-3-17.111	240 Rural res		VET COM C 41132	0	16,400	0 0
Mac Donald Mary Jane	Norwood-Norfolk 406201	11,800	VET COM T 41133	0	0	12,300 0
22 Bray Road	ACRES 5.80	85,300	Enhanced S 41834	0	0	0 53,550
Norwood, NY 13668	EAST-0330058 NRTH-1738059		COUNTY TAXABLE VALUE		68,900	
	DEED BOOK 2014 PG-830		TOWN TAXABLE VALUE		73,000	
	FULL MARKET VALUE	104,024	SCHOOL TAXABLE VALUE		31,750	
			FD028 Norfolk Fire Dist		85,300 TO M	
***** 42.002-3-17.112 *****						
Bray Rd						
42.002-3-17.112	323 Vacant rural		COUNTY TAXABLE VALUE		10,000	
Morris Eric J	Norwood-Norfolk 406201	10,000	TOWN TAXABLE VALUE		10,000	
7798 State Highway 56	See 2008-22157 easement	10,000	SCHOOL TAXABLE VALUE		10,000	
Norwood, NY 13668	ACRES 13.10		FD028 Norfolk Fire Dist		10,000 TO M	
	EAST-0330884 NRTH-1738108					
	DEED BOOK 2006 PG-2898					
	FULL MARKET VALUE	12,195				
***** 42.002-3-18 *****						
36 Bray Rd						1-100-14.2
42.002-3-18	210 1 Family Res		Basic Star 41854	0	0	0 24,600
Richards Steven T	Norwood-Norfolk 406201	18,900	COUNTY TAXABLE VALUE		78,800	
36 Bray Rd	See easement 2008-22157	78,800	TOWN TAXABLE VALUE		78,800	
Norwood, NY 13668	FRNT 518.00 DPTH		SCHOOL TAXABLE VALUE		54,200	
	ACRES 4.30 BANK8888220		FD028 Norfolk Fire Dist		78,800 TO M	
	EAST-0330406 NRTH-1738148					
	DEED BOOK 1999 PG-6953					
	FULL MARKET VALUE	96,098				
***** 42.002-3-19 *****						
309 Regan Rd						1- 90- 8
42.002-3-19	240 Rural res		Basic Star 41854	0	0	0 24,600
Hammond Eric B	Norwood-Norfolk 406201	26,600	COUNTY TAXABLE VALUE		126,600	
Hammond Sandra K	Fr Ft-1123.00	126,600	TOWN TAXABLE VALUE		126,600	
309 Regan Rd	Vacant Land		SCHOOL TAXABLE VALUE		102,000	
Norwood, NY 13668	ACRES 98.50 BANK8888869		FD028 Norfolk Fire Dist		126,600 TO M	
	EAST-0332188 NRTH-1737800					
	DEED BOOK 2014 PG-10226					
	FULL MARKET VALUE	154,390				

STATE OF NEW YORK
COUNTY - St Lawrence
TOWN - Norfolk
SWIS - 406289

2 0 1 5 T E N T A T I V E A S S E S S M E N T R O L L
T A X A B L E SECTION OF THE ROLL - 1

PAGE 679
VALUATION DATE-JUL 01, 2014
TAXABLE STATUS DATE-MAR 01, 2015

TAX MAP NUMBER SEQUENCE
UNIFORM PERCENT OF VALUE IS 082.00
UNIFORM PERCENT OF VALUE IS 082.00

TAX MAP PARCEL NUMBER	PROPERTY LOCATION & CLASS	ASSESSMENT	EXEMPTION CODE	COUNTY	TOWN	SCHOOL
CURRENT OWNERS NAME	SCHOOL DISTRICT	LAND	TAX DESCRIPTION	TAXABLE VALUE		ACCOUNT NO.
CURRENT OWNERS ADDRESS	PARCEL SIZE/GRID COORD	TOTAL	SPECIAL DISTRICTS			
***** 42.002-3-21.11 *****						
7798 SH 56						1-116- 8
42.002-3-21.11	240 Rural res		VET WAR C 41122	0	9,840	0
Morris Eric J	Norwood-Norfolk 406201	24,900	VET WAR T 41123	0	0	7,380
7798 State Highway 56	See easement 2009-16440	73,500	Basic Star 41854	0	0	0
Norwood, NY 13668	1345'Ff		COUNTY TAXABLE VALUE		63,660	24,600
	ACRES 62.40		TOWN TAXABLE VALUE		66,120	
	EAST-0330398 NRTH-1739160		SCHOOL TAXABLE VALUE		48,900	
	DEED BOOK 1050 PG-00821		FD028 Norfolk Fire Dist		73,500	TO M
	FULL MARKET VALUE	89,634				
***** 42.002-3-22.1 *****						
7820 SH 56						1-124- 2
42.002-3-22.1	210 1 Family Res		Basic Star 41854	0	0	24,600
Gibson William G	Norwood-Norfolk 406201	9,600	COUNTY TAXABLE VALUE		57,400	
Gibson Eleanor J	180x281x314x200	57,400	TOWN TAXABLE VALUE		57,400	
7820 State Highway 56	FRNT 180.00 DPTH		SCHOOL TAXABLE VALUE		32,800	
Norwood, NY 13668	ACRES 1.36		FD028 Norfolk Fire Dist		57,400	TO M
	EAST-0329596 NRTH-1740067					
	DEED BOOK 2013 PG-12586					
	FULL MARKET VALUE	70,000				
***** 42.002-3-28.1 *****						
Regan Rd						
42.002-3-28.1	323 Vacant rural		COUNTY TAXABLE VALUE		17,000	
Margittay John	Norwood-Norfolk 406201	17,000	TOWN TAXABLE VALUE		17,000	
Margittay Francis	10 Acres Wet	17,000	SCHOOL TAXABLE VALUE		17,000	
3473 County Route 47	FRNT 2400.00 DPTH		AG002 Ag Dist #2		.00	MT
Norwood, NY 13668	ACRES 91.70		FD028 Norfolk Fire Dist		17,000	TO M
	EAST-0334752 NRTH-1742493					
	DEED BOOK 1075 PG-192					
	FULL MARKET VALUE	20,732				
***** 42.002-3-28.2 *****						
Regan Rd						
42.002-3-28.2	323 Vacant rural		COUNTY TAXABLE VALUE		9,000	
Barrett Paving Materials, Inc	Norwood-Norfolk 406201	9,000	TOWN TAXABLE VALUE		9,000	
3 Becker Farm Rd	FRNT 740.00 DPTH	9,000	SCHOOL TAXABLE VALUE		9,000	
Roseland, NJ 07068-1745	ACRES 8.90		AG002 Ag Dist #2		.00	MT
	EAST-0335738 NRTH-1741851		FD028 Norfolk Fire Dist		9,000	TO M
	DEED BOOK 2005 PG-21683					
	FULL MARKET VALUE	10,976				
***** 42.002-3-29 *****						
422 Regan Rd						
42.002-3-29	270 Mfg housing		Basic Star 41854	0	0	24,600
Bernard Christopher A	Norwood-Norfolk 406201	10,900	COUNTY TAXABLE VALUE		62,100	
Bernard Tonya M	414x348x541	62,100	TOWN TAXABLE VALUE		62,100	
422 Regan Rd	ACRES 1.60		SCHOOL TAXABLE VALUE		37,500	
Norwood, NY 13668	EAST-0335311 NRTH-1741154		AG002 Ag Dist #2		.00	MT
	DEED BOOK 1999 PG-8822		FD028 Norfolk Fire Dist		62,100	TO M
	FULL MARKET VALUE	75,732				

STATE OF NEW YORK
COUNTY - St Lawrence
TOWN - Norfolk
SWIS - 406289

2 0 1 5 T E N T A T I V E A S S E S S M E N T R O L L

T A X A B L E SECTION OF THE ROLL - 1

PAGE 680

VALUATION DATE-JUL 01, 2014

TAXABLE STATUS DATE-MAR 01, 2015

TAX MAP NUMBER SEQUENCE

UNIFORM PERCENT OF VALUE IS 082.00

UNIFORM PERCENT OF VALUE IS 082.00

TAX MAP PARCEL NUMBER	PROPERTY LOCATION & CLASS	ASSESSMENT	EXEMPTION CODE	COUNTY	TOWN	SCHOOL
CURRENT OWNERS NAME	SCHOOL DISTRICT	LAND	TAX DESCRIPTION	TAXABLE VALUE		
CURRENT OWNERS ADDRESS	PARCEL SIZE/GRID COORD	TOTAL	SPECIAL DISTRICTS	ACCOUNT NO.		

42.002-3-30	Regan Rd 311 Res vac land		COUNTY TAXABLE VALUE	23,700		
Gettmann Gary K	Norwood-Norfolk 406201	23,700	TOWN TAXABLE VALUE	23,700		
Arrocha-Gettmann Lilia I	ACRES 92.30	23,700	SCHOOL TAXABLE VALUE	23,700		
225 Regan Rd	EAST-0332268 NRTH-1736360		FD028 Norfolk Fire Dist	23,700	TO M	
Norwood, NY 13668	DEED BOOK 2009 PG-7922					
	FULL MARKET VALUE	28,902				

42.002-3-31	225 Regan Rd 210 1 Family Res		Basic Star 41854	0	0	24,600
Gettmann Gary K	Norwood-Norfolk 406201	9,700	COUNTY TAXABLE VALUE	110,000		
Arrocha-Gettmann Lilia I	FRNT 561.00 DPTH 350.00	110,000	TOWN TAXABLE VALUE	110,000		
225 Regan Rd	ACRES 4.60 BANK8888869		SCHOOL TAXABLE VALUE	85,400		
Norwood, NY 13668	EAST-0333039 NRTH-1736494		FD028 Norfolk Fire Dist	110,000	TO M	
	DEED BOOK 2009 PG-7920					
	FULL MARKET VALUE	134,146				

42.002-3-32	3436 CR 47 210 1 Family Res		Basic Star 41854	0	0	24,600
Reed Zachary M	Norwood-Norfolk 406201	7,800	COUNTY TAXABLE VALUE	57,100		
Reed Melody L	210'x320'x150'x160'x60'x1	57,100	TOWN TAXABLE VALUE	57,100		
3436 County Route 47	Cottage 1830		SCHOOL TAXABLE VALUE	32,500		
Norwood, NY 13668	FRNT 210.00 DPTH 320.00		FD028 Norfolk Fire Dist	57,100	TO M	
	ACRES 1.30 BANK8888869					
	EAST-0336034 NRTH-1743885					
	DEED BOOK 2007 PG-1635					
	FULL MARKET VALUE	69,634				

42.002-3-33	Regan Rd 105 Vac farmland		COUNTY TAXABLE VALUE	250		
Margittay John	Norwood-Norfolk 406201	250	TOWN TAXABLE VALUE	250		
Margittay Francis	227'x228'x196'x371'	250	SCHOOL TAXABLE VALUE	250		
3473 County Route 47	FRNT 227.00 DPTH 300.00		AG002 Ag Dist #2	.00	MT	
Norwood, NY 13668	ACRES 1.30		FD028 Norfolk Fire Dist	250	TO M	
	EAST-0335897 NRTH-1743056					
	DEED BOOK 1118 PG-411					
	FULL MARKET VALUE	305				

42.002-3-34	CR 47 311 Res vac land		COUNTY TAXABLE VALUE	3,800		
Barrett Paving Materials, Inc	Norwood-Norfolk 406201	3,800	TOWN TAXABLE VALUE	3,800		
3 Becker Farm Rd	ACRES 22.80	3,800	SCHOOL TAXABLE VALUE	3,800		
Roseland, NJ 07068-1745	EAST-0336088 NRTH-1742867		AG002 Ag Dist #2	.00	MT	
	DEED BOOK 2005 PG-21683		FD028 Norfolk Fire Dist	3,800	TO M	
	FULL MARKET VALUE	4,634				

STATE OF NEW YORK
 COUNTY - St Lawrence
 TOWN - Norfolk
 SWIS - 406289

2 0 1 5 T E N T A T I V E A S S E S S M E N T R O L L
 T A X A B L E S E C T I O N O F T H E R O L L - 1
 M A P S E C T I O N - 0 4 2
 S U B - S E C T I O N - 0 0 2
 U N I F O R M P E R C E N T O F V A L U E I S 0 8 2 . 0 0

PAGE 681
 VALUATION DATE-JUL 01, 2014
 TAXABLE STATUS DATE-MAR 01, 2015
 RPS150/V04/L015
 CURRENT DATE 4/30/2015

*** S P E C I A L D I S T R I C T S U M M A R Y ***

CODE	DISTRICT NAME	TOTAL PARCELS	EXTENSION TYPE	EXTENSION VALUE	AD VALOREM VALUE	EXEMPT AMOUNT	TAXABLE VALUE
AG002	Ag Dist #2	16	MOVTAX				
FD028	Norfolk Fire D	65	TOTAL M		3712,190	300	3711,890

*** S C H O O L D I S T R I C T S U M M A R Y ***

CODE	DISTRICT NAME	TOTAL PARCELS	ASSESSED LAND	ASSESSED TOTAL	EXEMPT AMOUNT	TOTAL TAXABLE	STAR AMOUNT	STAR TAXABLE
406201	Norwood-Norfolk	65	931,890	3712,190	300	3711,890	950,400	2761,490
	S U B - T O T A L	65	931,890	3712,190	300	3711,890	950,400	2761,490
	T O T A L	65	931,890	3712,190	300	3711,890	950,400	2761,490

*** S Y S T E M C O D E S S U M M A R Y ***

NO SYSTEM EXEMPTIONS AT THIS LEVEL

*** E X E M P T I O N S U M M A R Y ***

CODE	DESCRIPTION	TOTAL PARCELS	COUNTY	TOWN	SCHOOL
41122	VET WAR C	2	19,680		
41123	VET WAR T	2		14,760	
41132	VET COM C	2	32,800		
41133	VET COM T	2		24,600	
41142	VET DIS C	1	15,600		
41143	VET DIS T	1		15,600	
41834	Enhanced S	6			291,600
41854	Basic Star	27			658,800
41932	Dis & Lim	1	9,600		
42100	Silo	1	300	300	300
	T O T A L	45	77,980	55,260	950,700

STATE OF NEW YORK
COUNTY - St Lawrence
TOWN - Norfolk
SWIS - 406289

2 0 1 5 T E N T A T I V E A S S E S S M E N T R O L L
T A X A B L E SECTION OF THE ROLL - 1
M A P S E C T I O N - 042
S U B - S E C T I O N - 002
UNIFORM PERCENT OF VALUE IS 082.00

PAGE 682
VALUATION DATE-JUL 01, 2014
TAXABLE STATUS DATE-MAR 01, 2015
RPS150/V04/L015
CURRENT DATE 4/30/2015

*** G R A N D T O T A L S ***

ROLL SEC	DESCRIPTION	TOTAL PARCELS	ASSESSED LAND	ASSESSED TOTAL	TAXABLE COUNTY	TAXABLE TOWN	TAXABLE SCHOOL	STAR TAXABLE
1	TAXABLE	65	931,890	3712,190	3634,210	3656,930	3711,890	2761,490

STATE OF NEW YORK
COUNTY - St Lawrence
TOWN - Norfolk
SWIS - 406289

2 0 1 5 T E N T A T I V E A S S E S S M E N T R O L L
T A X A B L E SECTION OF THE ROLL - 1

PAGE 683
VALUATION DATE-JUL 01, 2014
TAXABLE STATUS DATE-MAR 01, 2015

TAX MAP NUMBER SEQUENCE
UNIFORM PERCENT OF VALUE IS 082.00
UNIFORM PERCENT OF VALUE IS 082.00

TAX MAP PARCEL NUMBER	PROPERTY LOCATION & CLASS	ASSESSMENT	EXEMPTION CODE	COUNTY	TOWN	SCHOOL
CURRENT OWNERS NAME	SCHOOL DISTRICT	LAND	TAX DESCRIPTION	TAXABLE VALUE		
CURRENT OWNERS ADDRESS	PARCEL SIZE/GRID COORD	TOTAL	SPECIAL DISTRICTS	ACCOUNT NO.		

42.004-1-1	111 Regan Rd			42.004-1-1		*****
Gushlaw Anthony P Jr	210 1 Family Res		COUNTY TAXABLE VALUE		1-	2- 1
Kyong Suk	Norwood-Norfolk 406201	10,900	TOWN TAXABLE VALUE			
111 Regan Rd	FRNT 67.00 DPTH	55,000	SCHOOL TAXABLE VALUE			
Norwood, NY 13668	ACRES 1.60		FD028 Norfolk Fire Dist			
	EAST-0330772 NRTH-1734813					
	DEED BOOK 1999 PG-10076					
	FULL MARKET VALUE	67,073				

42.004-1-2	137 Regan Rd			42.004-1-2		*****
Tarallo Geneth A (LU)	210 1 Family Res		Basic Star 41854		0	1- 92-12
137 Regan Rd	Norwood-Norfolk 406201	6,000	COUNTY TAXABLE VALUE		0	23,300
Norwood, NY 13668	87x396x87x418	23,300	TOWN TAXABLE VALUE			
	FRNT 87.00 DPTH 407.00		SCHOOL TAXABLE VALUE			
	EAST-0331353 NRTH-1735150		FD028 Norfolk Fire Dist			
	DEED BOOK 1999 PG-9878					
	FULL MARKET VALUE	28,415				

42.004-1-3	Regan Rd			42.004-1-3		*****
Gonyou Keith J Jr	314 Rural vac<10		COUNTY TAXABLE VALUE			1- 45-15
4 Furnace St	Norwood-Norfolk 406201	8,300	TOWN TAXABLE VALUE			
Norfolk, NY 13667	Vacant Land	8,300	SCHOOL TAXABLE VALUE			
	ACRES 9.40		FD028 Norfolk Fire Dist			
	EAST-0331658 NRTH-1735506					
	DEED BOOK 2009 PG-18065					
	FULL MARKET VALUE	10,122				

42.004-1-4.1	170 Regan Rd			42.004-1-4.1		*****
Barkley Wendell D (LU)	210 1 Family Res		Enhanced S 41834		0	1- 9-11
Barkley Jean M (LU)	Norwood-Norfolk 406201	8,000	COUNTY TAXABLE VALUE		0	53,550
170 Regan Rd	Also 2000/401	68,200	TOWN TAXABLE VALUE			
Norwood, NY 13668	202x199x200x203		SCHOOL TAXABLE VALUE			
	Ranch		FD028 Norfolk Fire Dist			
	FRNT 202.00 DPTH 199.00					
	EAST-0332193 NRTH-1735354					
	DEED BOOK 2012 PG-19909					
	FULL MARKET VALUE	83,171				

42.004-1-5.2	127 Regan Rd			42.004-1-5.2		*****
Macintire William J	210 1 Family Res		Basic Star 41854		0	0 24,600
Macintire Teresa	Norwood-Norfolk 406201	15,100	COUNTY TAXABLE VALUE			
127 Regan Rd	1995 28X56 Doublewide	69,100	TOWN TAXABLE VALUE			
Norwood, NY 13668	620'ff		SCHOOL TAXABLE VALUE			
	FRNT 620.00 DPTH		FD028 Norfolk Fire Dist			
	ACRES 8.10 BANK8888302					
	EAST-0331039 NRTH-1735107					
	DEED BOOK 2011 PG-3968					
	FULL MARKET VALUE	84,268				

STATE OF NEW YORK
 COUNTY - St Lawrence
 TOWN - Norfolk
 SWIS - 406289

2 0 1 5 T E N T A T I V E A S S E S S M E N T R O L L
 T A X A B L E SECTION OF THE ROLL - 1

PAGE 684
 VALUATION DATE-JUL 01, 2014
 TAXABLE STATUS DATE-MAR 01, 2015

TAX MAP NUMBER SEQUENCE
 UNIFORM PERCENT OF VALUE IS 082.00
 UNIFORM PERCENT OF VALUE IS 082.00

TAX MAP PARCEL NUMBER	PROPERTY LOCATION & CLASS	ASSESSMENT	EXEMPTION CODE	COUNTY	TOWN	SCHOOL
CURRENT OWNERS NAME	SCHOOL DISTRICT	LAND	TAX DESCRIPTION	TAXABLE VALUE		ACCOUNT NO.
CURRENT OWNERS ADDRESS	PARCEL SIZE/GRID COORD	TOTAL	SPECIAL DISTRICTS			

42.004-1-5.111	136 Regan Rd			42.004-1-5.111		*****
Regan Andrew J	210 1 Family Res		VET COM C 41132	0	13,800	1- 25-10PT
136 Regan Rd	Norwood-Norfolk 406201	7,000	VET COM T 41133	0	0	0
Norwood, NY 13668	FRNT 378.00 DPTH	55,200	VET DIS C 41142	0	11,040	0
	ACRES 2.00 BANK8888869		VET DIS T 41143	0	0	11,040
	EAST-0331431 NRTH-1734802		Basic Star 41854	0	0	0
	DEED BOOK 2010 PG-14697		COUNTY TAXABLE VALUE		30,360	24,600
	FULL MARKET VALUE	67,317	TOWN TAXABLE VALUE		31,860	
			SCHOOL TAXABLE VALUE		30,600	
			FD028 Norfolk Fire Dist		55,200	TO M

42.004-1-5.112	Regan Rd			42.004-1-5.112		*****
Young Harry	314 Rural vac<10		COUNTY TAXABLE VALUE		4,500	
Young Sandra	Norwood-Norfolk 406201	4,500	TOWN TAXABLE VALUE		4,500	
142 Regan Rd	FRNT 110.00 DPTH	4,500	SCHOOL TAXABLE VALUE		4,500	
Norwood, NY 13668	ACRES 3.90		FD028 Norfolk Fire Dist		4,500	TO M
	EAST-0331620 NRTH-1734706					
	DEED BOOK 2008 PG-13440					
	FULL MARKET VALUE	5,488				

42.004-1-6	120 Regan Rd			42.004-1-6		*****
Arquiett Trevor W	210 1 Family Res		Basic Star 41854	0	0	1- 92- 9
Arquiett Carrie C	Norwood-Norfolk 406201	11,600	COUNTY TAXABLE VALUE		75,000	24,600
8472 State Highway 56	3.50 Ar	75,000	TOWN TAXABLE VALUE		75,000	
Norfolk, NY 13667	ACRES 2.20 BANK8888111		SCHOOL TAXABLE VALUE		50,400	
	EAST-0331366 NRTH-1734515		FD028 Norfolk Fire Dist		75,000	TO M
	DEED BOOK 2011 PG-15264					
	FULL MARKET VALUE	91,463				

42.004-1-7.22	Off CR 48A			42.004-1-7.22		*****
Crowley Edward P	323 Vacant rural		COUNTY TAXABLE VALUE		17,600	
25 Beebe Lane	Norwood-Norfolk 406201	17,600	TOWN TAXABLE VALUE		17,600	
Merrimack, NH 03054	Land South Of Conrail	17,600	SCHOOL TAXABLE VALUE		17,600	
	ACRES 55.60		FD028 Norfolk Fire Dist		17,600	TO M
	EAST-0333830 NRTH-1734127					
	DEED BOOK 2014 PG-5281					
	FULL MARKET VALUE	21,463				

42.004-1-7.211	142 Regan Rd			42.004-1-7.211		*****
Young Harry	240 Rural res		Basic Star 41854	0	0	0
Young Sandra	Norwood-Norfolk 406201	20,600	COUNTY TAXABLE VALUE		93,700	24,600
142 Regan Rd	North Of Conrail	93,700	TOWN TAXABLE VALUE		93,700	
Norwood, NY 13668	ACRES 56.20		SCHOOL TAXABLE VALUE		69,100	
	EAST-0332308 NRTH-1734439		FD028 Norfolk Fire Dist		93,700	TO M
	DEED BOOK 1105 PG-67					
	FULL MARKET VALUE	114,268				

STATE OF NEW YORK
 COUNTY - St Lawrence
 TOWN - Norfolk
 SWIS - 406289

2 0 1 5 T E N T A T I V E A S S E S S M E N T R O L L

T A X A B L E SECTION OF THE ROLL - 1

VALUATION DATE-JUL 01, 2014

TAXABLE STATUS DATE-MAR 01, 2015

TAX MAP NUMBER SEQUENCE
 UNIFORM PERCENT OF VALUE IS 082.00
 UNIFORM PERCENT OF VALUE IS 082.00

TAX MAP PARCEL NUMBER	PROPERTY LOCATION & CLASS	ASSESSMENT	EXEMPTION CODE	COUNTY	TOWN	SCHOOL
CURRENT OWNERS NAME	SCHOOL DISTRICT	LAND	TAX DESCRIPTION	TAXABLE VALUE		
CURRENT OWNERS ADDRESS	PARCEL SIZE/GRID COORD	TOTAL	SPECIAL DISTRICTS			ACCOUNT NO.

42.004-1-10	Off Regan Rd 105 Vac farmland		COUNTY TAXABLE VALUE	1,000		
Arcadi Nicholas W	Norwood-Norfolk 406201	1,000	TOWN TAXABLE VALUE	1,000		
Speranza Janet M	Landlocked all wet	1,000	SCHOOL TAXABLE VALUE	1,000		
465 County Route 48	ACRES 11.40 BANK8888830		FD028 Norfolk Fire Dist	1,000 TO M		
Norwood, NY 13668	EAST-0335211 NRTH-1735710					
	DEED BOOK 2008 PG-22201					
	FULL MARKET VALUE	1,220				

42.004-1-11	Off Regan Rd 321 Abandoned ag		COUNTY TAXABLE VALUE	4,200		
Crowley Edward P	Norwood-Norfolk 406201	4,200	TOWN TAXABLE VALUE	4,200		
25 Beebe Lane	Will 50/21 (Cortes Vance)	4,200	SCHOOL TAXABLE VALUE	4,200		
Merrimack, NH 03054	Landlocked Vacant Land		FD028 Norfolk Fire Dist	4,200 TO M		
	ACRES 25.70					
	EAST-0335237 NRTH-1735074					
	DEED BOOK 2014 PG-1618					
	FULL MARKET VALUE	5,122				

42.004-1-12	Off Regan Rd 321 Abandoned ag		COUNTY TAXABLE VALUE	1,500		
Nigro Louis	Norwood-Norfolk 406201	1,500	TOWN TAXABLE VALUE	1,500		
Nigro Margaret	125x570x550	1,500	SCHOOL TAXABLE VALUE	1,500		
959 Cricket Ln	FRNT 125.00 DPTH		FD028 Norfolk Fire Dist	1,500 TO M		
Long Pond, PA 18334	ACRES 0.78					
	EAST-0334091 NRTH-1733650					
	DEED BOOK 917 PG-00212					
	FULL MARKET VALUE	1,829				

42.004-1-13	144 Regan Rd 210 1 Family Res		Basic Star 41854	0	0	24,600
Young Joshua	Norwood-Norfolk 406201	15,100	COUNTY TAXABLE VALUE	122,900		
Young Renee	w/ workshop	122,900	TOWN TAXABLE VALUE	122,900		
144 Regan Rd	495x550x500x226x		SCHOOL TAXABLE VALUE	98,300		
Norwood, NY 13668	518x200x173		FD028 Norfolk Fire Dist	122,900 TO M		
	FRNT 495.00 DPTH 550.00					
	ACRES 7.90					
	EAST-0332108 NRTH-1735057					
	DEED BOOK 2001 PG-20325					
	FULL MARKET VALUE	149,878				

42.004-1-14	Regan Rd 314 Rural vac<10		COUNTY TAXABLE VALUE	10,000		
Young Harry T	Norwood-Norfolk 406201	10,000	TOWN TAXABLE VALUE	10,000		
Young Sandra I	ACRES 16.60	10,000	SCHOOL TAXABLE VALUE	10,000		
142 Regan Rd	EAST-0332827 NRTH-1735420		FD028 Norfolk Fire Dist	10,000 TO M		
Norwood, NY 13668	DEED BOOK 2004 PG-9762					
	FULL MARKET VALUE	12,195				

STATE OF NEW YORK
COUNTY - St Lawrence
TOWN - Norfolk
SWIS - 406289

2 0 1 5 T E N T A T I V E A S S E S S M E N T R O L L

T A X A B L E SECTION OF THE ROLL - 1

VALUATION DATE-JUL 01, 2014

TAXABLE STATUS DATE-MAR 01, 2015

TAX MAP NUMBER SEQUENCE
UNIFORM PERCENT OF VALUE IS 082.00
UNIFORM PERCENT OF VALUE IS 082.00

TAX MAP PARCEL NUMBER	PROPERTY LOCATION & CLASS	ASSESSMENT	EXEMPTION CODE	COUNTY	TOWN	SCHOOL
CURRENT OWNERS NAME	SCHOOL DISTRICT	LAND	TAX DESCRIPTION	TAXABLE VALUE		
CURRENT OWNERS ADDRESS	PARCEL SIZE/GRID COORD	TOTAL	SPECIAL DISTRICTS	ACCOUNT NO.		

42.004-1-15	200 Regan Rd			42.004-1-15		
Young Thomas C	210 1 Family Res		Basic Star 41854	0	0	24,600
200 Regan Rd	Norwood-Norfolk 406201	6,900	COUNTY TAXABLE VALUE		114,800	
Norwood, NY 13668-3248	248'X257'X247'X278'	114,800	TOWN TAXABLE VALUE		114,800	
	FRNT 248.00 DPTH		SCHOOL TAXABLE VALUE		90,200	
	ACRES 1.50		FD028 Norfolk Fire Dist		114,800	TO M
	EAST-0332718 NRTH-1735612					
	DEED BOOK 2004 PG-17500					
	FULL MARKET VALUE	140,000				

42.004-1-16	Off CR 48A			42.004-1-16		
Newtown Jamie	321 Abandoned ag		COUNTY TAXABLE VALUE		1,350	
1820 Taboret Trail	Norwood-Norfolk 406201	1,350	TOWN TAXABLE VALUE		1,350	
Ontario, NY 14519	ACRES 19.40	1,350	SCHOOL TAXABLE VALUE		1,350	
	EAST-0332953 NRTH-1733046		FD028 Norfolk Fire Dist		1,350	TO M
	DEED BOOK 2008 PG-18671					
	FULL MARKET VALUE	1,646				

42.004-1-17	Off Murphy Rd			42.004-1-17		
Arcadi Nicholas W	321 Abandoned ag		COUNTY TAXABLE VALUE		1,000	
Speranza Janet M	Norwood-Norfolk 406201	1,000	TOWN TAXABLE VALUE		1,000	
465 County Route 48	Town Line Stockholm	1,000	SCHOOL TAXABLE VALUE		1,000	
Norwood, NY 13668	Formerly Assess Stockholm		FD028 Norfolk Fire Dist		1,000	TO M
	Vacant Land All wet					
	ACRES 25.30 BANK8888830					
	EAST-0336174 NRTH-1735640					
	DEED BOOK 2008 PG-22201					
	FULL MARKET VALUE	1,220				

STATE OF NEW YORK
 COUNTY - St Lawrence
 TOWN - Norfolk
 SWIS - 406289

2 0 1 5 T E N T A T I V E A S S E S S M E N T R O L L
 T A X A B L E S E C T I O N O F T H E R O L L - 1
 M A P S E C T I O N - 0 4 2
 S U B - S E C T I O N - 0 0 4
 U N I F O R M P E R C E N T O F V A L U E I S 0 8 2 . 0 0

PAGE 687
 VALUATION DATE-JUL 01, 2014
 TAXABLE STATUS DATE-MAR 01, 2015
 RPS150/V04/L015
 CURRENT DATE 4/30/2015

*** S P E C I A L D I S T R I C T S U M M A R Y ***

CODE	DISTRICT NAME	TOTAL PARCELS	EXTENSION TYPE	EXTENSION VALUE	AD VALOREM VALUE	EXEMPT AMOUNT	TAXABLE VALUE
FD028	Norfolk Fire D	18	TOTAL M		726,650		726,650

*** S C H O O L D I S T R I C T S U M M A R Y ***

CODE	DISTRICT NAME	TOTAL PARCELS	ASSESSED LAND	ASSESSED TOTAL	EXEMPT AMOUNT	TOTAL TAXABLE	STAR AMOUNT	STAR TAXABLE
406201	Norwood-Norfolk	18	150,650	726,650		726,650	224,450	502,200
	S U B - T O T A L	18	150,650	726,650		726,650	224,450	502,200
	T O T A L	18	150,650	726,650		726,650	224,450	502,200

*** S Y S T E M C O D E S S U M M A R Y ***

NO SYSTEM EXEMPTIONS AT THIS LEVEL

*** E X E M P T I O N S U M M A R Y ***

CODE	DESCRIPTION	TOTAL PARCELS	COUNTY	TOWN	SCHOOL
41132	VET COM C	1	13,800		
41133	VET COM T	1		12,300	
41142	VET DIS C	1	11,040		
41143	VET DIS T	1		11,040	
41834	Enhanced S	1			53,550
41854	Basic Star	7			170,900
	T O T A L	12	24,840	23,340	224,450

STATE OF NEW YORK
COUNTY - St Lawrence
TOWN - Norfolk
SWIS - 406289

2 0 1 5 T E N T A T I V E A S S E S S M E N T R O L L
T A X A B L E SECTION OF THE ROLL - 1
M A P S E C T I O N - 042
S U B - S E C T I O N - 004
UNIFORM PERCENT OF VALUE IS 082.00

PAGE 688
VALUATION DATE-JUL 01, 2014
TAXABLE STATUS DATE-MAR 01, 2015
RPS150/V04/L015
CURRENT DATE 4/30/2015

*** G R A N D T O T A L S ***

ROLL SEC	DESCRIPTION	TOTAL PARCELS	ASSESSED LAND	ASSESSED TOTAL	TAXABLE COUNTY	TAXABLE TOWN	TAXABLE SCHOOL	STAR TAXABLE
1	TAXABLE	18	150,650	726,650	701,810	703,310	726,650	502,200

STATE OF NEW YORK
COUNTY - St Lawrence
TOWN - Norfolk
SWIS - 406289

2 0 1 5 T E N T A T I V E A S S E S S M E N T R O L L

T A X A B L E SECTION OF THE ROLL - 1

PAGE 689
VALUATION DATE-JUL 01, 2014
TAXABLE STATUS DATE-MAR 01, 2015

TAX MAP NUMBER SEQUENCE
UNIFORM PERCENT OF VALUE IS 082.00
UNIFORM PERCENT OF VALUE IS 082.00

TAX MAP PARCEL NUMBER	PROPERTY LOCATION & CLASS	ASSESSMENT	EXEMPTION CODE	COUNTY	TOWN	SCHOOL
CURRENT OWNERS NAME	SCHOOL DISTRICT	LAND	TAX DESCRIPTION	TAXABLE VALUE		ACCOUNT NO.
CURRENT OWNERS ADDRESS	PARCEL SIZE/GRID COORD	TOTAL	SPECIAL DISTRICTS			

42.050-2-1.1	7734 SH 56			42.050-2-1.1		*****
Goodspeed Charles W (LU)	210 1 Family Res		Enhanced S 41834	0	0	1- 46- 4
7734 State Highway 56	Norwood-Norfolk 406201	7,800	COUNTY TAXABLE VALUE		54,700	
Norwood, NY 13668	Also 999/541	54,700	TOWN TAXABLE VALUE		54,700	
	FRNT 152.00 DPTH 300.00		SCHOOL TAXABLE VALUE		1,150	
	ACRES 1.10		FD028 Norfolk Fire Dist		54,700 TO M	
	EAST-0329588 NRTH-1737823					
	DEED BOOK 2009 PG-3296					
	FULL MARKET VALUE	66,707				

42.050-2-2.1	7728 SH 56			42.050-2-2.1		*****
Harvey Ronald E (LU)	210 1 Family Res		Enhanced S 41834	0	0	1- 99-15.1
7728 State Highway 56	Norwood-Norfolk 406201	8,700	COUNTY TAXABLE VALUE		57,700	
Norwood, NY 13668	Goodspeed Barrett	57,700	TOWN TAXABLE VALUE		57,700	
	Robideau Road		SCHOOL TAXABLE VALUE		4,150	
	FRNT 210.00 DPTH 300.00		FD028 Norfolk Fire Dist		57,700 TO M	
	ACRES 1.50					
	EAST-0329554 NRTH-1737630					
	DEED BOOK 1998 PG-14705					
	FULL MARKET VALUE	70,366				

42.050-2-3	SH 56			42.050-2-3		*****
Harvey Ronald E (LU)	314 Rural vac<10		COUNTY TAXABLE VALUE		4,500	1- 99-14
7728 State Highway 56	Norwood-Norfolk 406201	4,500	TOWN TAXABLE VALUE		4,500	
Norwood, NY 13668-3172	FRNT 100.00 DPTH 330.00	4,500	SCHOOL TAXABLE VALUE		4,500	
	ACRES 0.76		FD028 Norfolk Fire Dist		4,500 TO M	
	EAST-0329501 NRTH-1737497					
	DEED BOOK 1998 PG-14706					
	FULL MARKET VALUE	5,488				

42.050-2-4	7718 SH 56			42.050-2-4		*****
Phillips Darwin (LU)	270 Mfg housing		Basic Star 41854	0	0	1- 98-11
7718 State Highway 56	Norwood-Norfolk 406201	6,100	COUNTY TAXABLE VALUE		11,100	
Norwood, NY 13668	FRNT 92.00 DPTH 300.00	11,100	TOWN TAXABLE VALUE		11,100	
	ACRES 0.63		SCHOOL TAXABLE VALUE		0	
	EAST-0329494 NRTH-1737390		FD028 Norfolk Fire Dist		11,100 TO M	
	DEED BOOK 2005 PG-5648					
	FULL MARKET VALUE	13,537				

42.050-2-6	7706 SH 56			42.050-2-6		*****
Joslin Rebecca L	210 1 Family Res		COUNTY TAXABLE VALUE		22,000	1- 88-12
7706 State Highway 56	Norwood-Norfolk 406201	6,100	TOWN TAXABLE VALUE		22,000	
Norwood, NY 13668	FRNT 93.00 DPTH 300.00	22,000	SCHOOL TAXABLE VALUE		22,000	
	ACRES 0.64		FD028 Norfolk Fire Dist		22,000 TO M	
	EAST-0329414 NRTH-1737137					
	DEED BOOK 2013 PG-20468					
	FULL MARKET VALUE	26,829				

STATE OF NEW YORK
COUNTY - St Lawrence
TOWN - Norfolk
SWIS - 406289

2 0 1 5 T E N T A T I V E A S S E S S M E N T R O L L
T A X A B L E SECTION OF THE ROLL - 1

PAGE 690
VALUATION DATE-JUL 01, 2014
TAXABLE STATUS DATE-MAR 01, 2015

TAX MAP NUMBER SEQUENCE
UNIFORM PERCENT OF VALUE IS 082.00
UNIFORM PERCENT OF VALUE IS 082.00

TAX MAP PARCEL NUMBER	PROPERTY LOCATION & CLASS	ASSESSMENT	EXEMPTION CODE	COUNTY	TOWN	SCHOOL
CURRENT OWNERS NAME	SCHOOL DISTRICT	LAND	TAX DESCRIPTION	TAXABLE VALUE		ACCOUNT NO.
CURRENT OWNERS ADDRESS	PARCEL SIZE/GRID COORD	TOTAL	SPECIAL DISTRICTS			

42.050-2-7	7702 SH 56			42.050-2-7		*****
Miller Daniel A	210 1 Family Res		Basic Star 41854	0	0	1- 53- 4
Miller Ashley M	Norwood-Norfolk 406201	5,900	COUNTY TAXABLE VALUE		53,800	24,600
7702 State Highway 56	Ranch	53,800	TOWN TAXABLE VALUE		53,800	
Norwood, NY 13668	FRNT 88.00 DPTH 330.00		SCHOOL TAXABLE VALUE		29,200	
	ACRES 0.67		FD028 Norfolk Fire Dist		53,800 TO M	
	EAST-0329367 NRTH-1737043					
	DEED BOOK 2014 PG-11095					
	FULL MARKET VALUE	65,610				

42.050-2-8	7700 SH 56			42.050-2-8		*****
Jones Kirk	210 1 Family Res		Basic Star 41854	0	0	1-125-10
Jones Amanda	Norwood-Norfolk 406201	7,100	COUNTY TAXABLE VALUE		68,100	24,600
7700 State Highway 56	FRNT 118.00 DPTH 300.00	68,100	TOWN TAXABLE VALUE		68,100	
Norwood, NY 13668	ACRES 0.81 BANK8888830		SCHOOL TAXABLE VALUE		43,500	
	EAST-0329367 NRTH-1736950		FD028 Norfolk Fire Dist		68,100 TO M	
	DEED BOOK 2007 PG-18505					
	FULL MARKET VALUE	83,049				

42.050-2-9	7696 SH 56			42.050-2-9		*****
Smith Bernard	210 1 Family Res		Enhanced S 41834	0	0	1-108-13
7696 State Highway 56	Norwood-Norfolk 406201	7,200	COUNTY TAXABLE VALUE		66,200	53,550
Norwood, NY 13668	FRNT 125.00 DPTH 300.00	66,200	TOWN TAXABLE VALUE		66,200	
	ACRES 0.86		SCHOOL TAXABLE VALUE		12,650	
	EAST-0329334 NRTH-1736837		FD028 Norfolk Fire Dist		66,200 TO M	
	DEED BOOK 760 PG-00321					
	FULL MARKET VALUE	80,732				

42.050-2-10	7688 SH 56			42.050-2-10		*****
Fearlbridge Enterprises, LLC	210 1 Family Res		COUNTY TAXABLE VALUE		63,600	1- 25-14
23 Fearl Bridge Road	Norwood-Norfolk 406201	7,300	TOWN TAXABLE VALUE		63,600	
Winthrop, NY 13697	ACRES 0.94	63,600	SCHOOL TAXABLE VALUE		63,600	
	EAST-0329281 NRTH-1736710		FD028 Norfolk Fire Dist		63,600 TO M	
	DEED BOOK 2014 PG-11787					
	FULL MARKET VALUE	77,561				

42.050-2-11	7684 SH 56			42.050-2-11		*****
Currier Gerald T	210 1 Family Res		Basic Star 41854	0	0	1- 54-13
Witherell Amanda H	Norwood-Norfolk 406201	7,700	COUNTY TAXABLE VALUE		53,100	24,600
7684 State Highway 56	FRNT 150.00 DPTH 300.00	53,100	TOWN TAXABLE VALUE		53,100	
Norwood, NY 13668	ACRES 1.00 BANK8888869		SCHOOL TAXABLE VALUE		28,500	
	EAST-0329261 NRTH-1736577		FD028 Norfolk Fire Dist		53,100 TO M	
	DEED BOOK 2008 PG-19621					
	FULL MARKET VALUE	64,756				

STATE OF NEW YORK
COUNTY - St Lawrence
TOWN - Norfolk
SWIS - 406289

2 0 1 5 T E N T A T I V E A S S E S S M E N T R O L L
T A X A B L E SECTION OF THE ROLL - 1

PAGE 691
VALUATION DATE-JUL 01, 2014
TAXABLE STATUS DATE-MAR 01, 2015

TAX MAP NUMBER SEQUENCE
UNIFORM PERCENT OF VALUE IS 082.00
UNIFORM PERCENT OF VALUE IS 082.00

TAX MAP PARCEL NUMBER	PROPERTY LOCATION & CLASS	ASSESSMENT	EXEMPTION CODE	COUNTY	TOWN	SCHOOL
CURRENT OWNERS NAME	SCHOOL DISTRICT	LAND	TAX DESCRIPTION	TAXABLE VALUE		
CURRENT OWNERS ADDRESS	PARCEL SIZE/GRID COORD	TOTAL	SPECIAL DISTRICTS			ACCOUNT NO.

42.050-2-12	7676 SH 56			42.050-2-12		1- 41-11
Dumas Paul J	210 1 Family Res		Basic Star 41854	0	0	24,600
Dumas Betsy J	Norwood-Norfolk 406201	11,500	COUNTY TAXABLE VALUE		79,200	
7676 State Highway 56	Residence	79,200	TOWN TAXABLE VALUE		79,200	
Norwood, NY 13668	ACRES 2.00		SCHOOL TAXABLE VALUE		54,600	
	EAST-0329347 NRTH-1736343		FD028 Norfolk Fire Dist		79,200 TO M	
	DEED BOOK 2005 PG-9986					
	FULL MARKET VALUE	96,585				

42.050-2-13.1	7666 SH 56			42.050-2-13.1		1- 94-12.1
Fiacco Thomas Jr	210 1 Family Res		Basic Star 41854	0	0	24,600
7666 State Highway 56	Norwood-Norfolk 406201	6,200	COUNTY TAXABLE VALUE		110,700	
Norwood, NY 13668	FRNT 100.00 DPTH 200.00	110,700	TOWN TAXABLE VALUE		110,700	
	BANK8888830		SCHOOL TAXABLE VALUE		86,100	
	EAST-0329094 NRTH-1736137		FD028 Norfolk Fire Dist		110,700 TO M	
	DEED BOOK 1059 PG-459					
	FULL MARKET VALUE	135,000				

42.050-2-14	7667 SH 56			42.050-2-14		1- 80-10
Clark Kelli M	210 1 Family Res		Basic Star 41854	0	0	24,600
7667 State Highway 56	Norwood-Norfolk 406201	7,600	COUNTY TAXABLE VALUE		91,500	
Norwood, NY 13668	95x760x95'wfx670 Ranch	91,500	TOWN TAXABLE VALUE		91,500	
	FRNT 95.00 DPTH 760.00		SCHOOL TAXABLE VALUE		66,900	
	ACRES 1.50 BANK8888150		FD028 Norfolk Fire Dist		91,500 TO M	
	EAST-0328613 NRTH-1736270					
	DEED BOOK 2013 PG-1558					
	FULL MARKET VALUE	111,585				

42.050-2-15	7671 SH 56			42.050-2-15		1- 15- 3
Demo Richard	210 1 Family Res		VET COM C 41132	0	16,400	0
Demo Nancy	Norwood-Norfolk 406201	7,900	VET COM T 41133	0	0	12,300
7671 State Highway 56	1 Ar	74,100	Enhanced S 41834	0	0	53,550
Norwood, NY 13668	ACRES 1.60		COUNTY TAXABLE VALUE		57,700	
	EAST-0328640 NRTH-1736377		TOWN TAXABLE VALUE		61,800	
	DEED BOOK 903 PG-00860		SCHOOL TAXABLE VALUE		20,550	
	FULL MARKET VALUE	90,366	FD028 Norfolk Fire Dist		74,100 TO M	

42.050-2-16	7677 SH 56			42.050-2-16		1- 51- 7
Labar Barry	210 1 Family Res		Basic Star 41854	0	0	24,600
7677 State Highway 56	Norwood-Norfolk 406201	9,800	COUNTY TAXABLE VALUE		77,000	
Norwood, NY 13668	FRNT 250.00 DPTH 385.00	77,000	TOWN TAXABLE VALUE		77,000	
	ACRES 2.30		SCHOOL TAXABLE VALUE		52,400	
	EAST-0328812 NRTH-1736483		FD028 Norfolk Fire Dist		77,000 TO M	
	DEED BOOK 2006 PG-13610					
	FULL MARKET VALUE	93,902				

STATE OF NEW YORK
 COUNTY - St Lawrence
 TOWN - Norfolk
 SWIS - 406289

2 0 1 5 T E N T A T I V E A S S E S S M E N T R O L L
 T A X A B L E SECTION OF THE ROLL - 1

PAGE 692
 VALUATION DATE-JUL 01, 2014
 TAXABLE STATUS DATE-MAR 01, 2015

TAX MAP NUMBER SEQUENCE
 UNIFORM PERCENT OF VALUE IS 082.00
 UNIFORM PERCENT OF VALUE IS 082.00

TAX MAP PARCEL NUMBER	PROPERTY LOCATION & CLASS	ASSESSMENT	EXEMPTION CODE	COUNTY	TOWN	SCHOOL
CURRENT OWNERS NAME	SCHOOL DISTRICT	LAND	TAX DESCRIPTION	TAXABLE VALUE		ACCOUNT NO.
CURRENT OWNERS ADDRESS	PARCEL SIZE/GRID COORD	TOTAL	SPECIAL DISTRICTS			

42.050-2-17	SH 56			42.050-2-17		*****
Hartin Anna M	314 Rural vac<10		COUNTY TAXABLE VALUE	13,700		1- 51- 6
25 Country Club Dr	Norwood-Norfolk 406201	13,700	TOWN TAXABLE VALUE	13,700		
New York Mills, NY 13417	FRNT 315.00 DPTH	13,700	SCHOOL TAXABLE VALUE	13,700		
	ACRES 3.90		FD028 Norfolk Fire Dist	13,700 TO M		
	EAST-0328887 NRTH-1736703					
	DEED BOOK 2006 PG-12577					
	FULL MARKET VALUE	16,707				

42.050-2-18	7701 Sh 56			42.050-2-18		*****
Markel Wayne R	210 1 Family Res - WTRFNT		VET COM C 41132	0	7,325	0
Markel Sandra	Norwood-Norfolk 406201	8,900	VET COM T 41133	0	0	7,325
7701 State Highway 56	Residence	29,300	Enhanced S 41834	0	0	0
Norwood, NY 13668	FRNT 132.00 DPTH 330.00		COUNTY TAXABLE VALUE	21,975		29,300
	ACRES 0.99		TOWN TAXABLE VALUE	21,975		
	EAST-0329000 NRTH-1736963		SCHOOL TAXABLE VALUE	0		
	DEED BOOK 987 PG-00967		FD028 Norfolk Fire Dist	29,300 TO M		
	FULL MARKET VALUE	35,732				

42.050-2-19	7703 SH 56			42.050-2-19		*****
Eckstein Fred J	210 1 Family Res - WTRFNT		Basic Star 41854	0	0	1- 88- 4
7703 State Highway 56	Norwood-Norfolk 406201	8,900	COUNTY TAXABLE VALUE	32,000		24,600
Norwood, NY 13668	FRNT 132.00 DPTH 330.00	32,000	TOWN TAXABLE VALUE	32,000		
	ACRES 0.99		SCHOOL TAXABLE VALUE	7,400		
	EAST-0329060 NRTH-1737103		FD028 Norfolk Fire Dist	32,000 TO M		
	DEED BOOK 2009 PG-15533					
	FULL MARKET VALUE	39,024				

42.050-2-20.1	SH 56			42.050-2-20.1		*****
Hotaling Lorren David	314 Rural vac<10		COUNTY TAXABLE VALUE	13,500		1- 74- 4.1
122 Lakeview Ave	Norwood-Norfolk 406201	13,500	TOWN TAXABLE VALUE	13,500		
Leonia, NJ 07605	ACRES 3.50	13,500	SCHOOL TAXABLE VALUE	13,500		
	EAST-0329047 NRTH-1737403		FD028 Norfolk Fire Dist	13,500 TO M		
	DEED BOOK 2005 PG-4801					
	FULL MARKET VALUE	16,463				

42.050-2-20.2	7725 SH 56			42.050-2-20.2		*****
Pruner Jeremy K	210 1 Family Res		Basic Star 41854	0	0	1- 74- 4.2
Pruner Irene	Norwood-Norfolk 406201	7,900	COUNTY TAXABLE VALUE	20,000		20,000
7725 State Highway 56	ACRES 0.88	20,000	TOWN TAXABLE VALUE	20,000		
Norwood, NY 13668	EAST-0329247 NRTH-1737603		SCHOOL TAXABLE VALUE	0		
	DEED BOOK 1018 PG-00390		FD028 Norfolk Fire Dist	20,000 TO M		
	FULL MARKET VALUE	24,390				

STATE OF NEW YORK
COUNTY - St Lawrence
TOWN - Norfolk
SWIS - 406289

2 0 1 5 T E N T A T I V E A S S E S S M E N T R O L L

T A X A B L E SECTION OF THE ROLL - 1

VALUATION DATE-JUL 01, 2014

TAXABLE STATUS DATE-MAR 01, 2015

TAX MAP NUMBER SEQUENCE
UNIFORM PERCENT OF VALUE IS 082.00
UNIFORM PERCENT OF VALUE IS 082.00

TAX MAP PARCEL NUMBER	PROPERTY LOCATION & CLASS	ASSESSMENT	EXEMPTION CODE	COUNTY	TOWN	SCHOOL
CURRENT OWNERS NAME	SCHOOL DISTRICT	LAND	TAX DESCRIPTION	TAXABLE VALUE		
CURRENT OWNERS ADDRESS	PARCEL SIZE/GRID COORD	TOTAL	SPECIAL DISTRICTS	ACCOUNT NO.		

42.050-2-21	CR 48A			42.050-2-21		*****
Besaw John Leonard	314 Rural vac<10		COUNTY TAXABLE VALUE			1- 13- 7
4063 Tesa Rd	Norwood-Norfolk 406201	5,400	TOWN TAXABLE VALUE			
Rockford, IL 61109	Vacant Land	5,400	SCHOOL TAXABLE VALUE			
	165x264		FD028 Norfolk Fire Dist	5,400	TO M	
	FRNT 165.00 DPTH 264.00					
	ACRES 1.00					
	EAST-0329074 NRTH-1737557					
	DEED BOOK 2000 PG-10395					
	FULL MARKET VALUE	6,585				

42.050-2-22	25 CR 48A			42.050-2-22		*****
Hotaling Lorren David	210 1 Family Res		COUNTY TAXABLE VALUE			1- 54-11
122 Lakeview Ave	Norwood-Norfolk 406201	9,100	TOWN TAXABLE VALUE			
Leonia, NJ 07605	356x216x420 R	17,100	SCHOOL TAXABLE VALUE			
	FRNT 356.00 DPTH		FD028 Norfolk Fire Dist	17,100	TO M	
	ACRES 0.88					
	EAST-0328726 NRTH-1737710					
	DEED BOOK 2005 PG-4801					
	FULL MARKET VALUE	20,854				

42.050-2-23	CR 48A			42.050-2-23		*****
McClure Kern K	314 Rural vac<10		COUNTY TAXABLE VALUE			1- 74- 6
McClure Sharon A	Norwood-Norfolk 406201	4,500	TOWN TAXABLE VALUE			
114 Yaleville Rd	193x112x193x85	4,500	SCHOOL TAXABLE VALUE			
Norwood, NY 13668	FRNT 193.00 DPTH 110.00		FD028 Norfolk Fire Dist	4,500	TO M	
	EAST-0328205 NRTH-1737877					
	DEED BOOK 2002 PG-12852					
	FULL MARKET VALUE	5,488				

42.050-2-24.1	40 CR 48A			42.050-2-24.1		*****
Ayotte David	210 1 Family Res		Basic Star 41854	0	0	1-103- 3
40 County Route 48A	Norwood-Norfolk 406201	5,200	Dis & Lim 41931	0	17,580	24,600
Norwood, NY 13668-3173	182'x193'x216'x170'	58,600	COUNTY TAXABLE VALUE			0
	FRNT 182.00 DPTH		TOWN TAXABLE VALUE			
	ACRES 1.00		SCHOOL TAXABLE VALUE			
	EAST-0328379 NRTH-1737870		FD028 Norfolk Fire Dist	58,600	TO M	
	DEED BOOK 2013 PG-9202					
	FULL MARKET VALUE	71,463				

42.050-2-26.11	34 CR 48A			42.050-2-26.11		*****
Murphy Jennifer L	210 1 Family Res		Basic Star 41854	0	0	1- 64-13 &
34 County Route 48	Norwood-Norfolk 406201	3,900	COUNTY TAXABLE VALUE			24,600
Norwood, NY 13668	81'X65'X76'X68'	26,100	TOWN TAXABLE VALUE			
	Old Style-Yaleville Rd		SCHOOL TAXABLE VALUE			
	FRNT 81.00 DPTH 65.00		FD028 Norfolk Fire Dist	26,100	TO M	
	ACRES 0.17 BANK8888220					
	EAST-0328533 NRTH-1737877					
	DEED BOOK 2000 PG-8551					
	FULL MARKET VALUE	31,829				



STATE OF NEW YORK
COUNTY - St Lawrence
TOWN - Norfolk
SWIS - 406289

2 0 1 5 T E N T A T I V E A S S E S S M E N T R O L L

T A X A B L E SECTION OF THE ROLL - 1

VALUATION DATE-JUL 01, 2014

TAXABLE STATUS DATE-MAR 01, 2015

TAX MAP NUMBER SEQUENCE
UNIFORM PERCENT OF VALUE IS 082.00
UNIFORM PERCENT OF VALUE IS 082.00

TAX MAP PARCEL NUMBER	PROPERTY LOCATION & CLASS	ASSESSMENT	EXEMPTION CODE	COUNTY	TOWN	SCHOOL
CURRENT OWNERS NAME	SCHOOL DISTRICT	LAND	TAX DESCRIPTION	TAXABLE VALUE		ACCOUNT NO.
CURRENT OWNERS ADDRESS	PARCEL SIZE/GRID COORD	TOTAL	SPECIAL DISTRICTS			

42.050-2-26.21	32 CR 48A			42.050-2-26.21		*****
Kocher Ann	210 1 Family Res		Basic Star 41854	0	0	1- 64-13.2
32 County Route 48	Norwood-Norfolk 406201	5,100	COUNTY TAXABLE VALUE	15,100		15,100
Norwood, NY 13668-3173	Residence-Yaleville Rd	15,100	TOWN TAXABLE VALUE	15,100		
	FRNT 106.00 DPTH 100.00		SCHOOL TAXABLE VALUE	0		
	ACRES 0.26		FD028 Norfolk Fire Dist	15,100	TO M	
	EAST-0328613 NRTH-1737863					
	DEED BOOK 1099 PG-955					
	FULL MARKET VALUE	18,415				

42.050-2-27	16 CR 48A			42.050-2-27		*****
Murphy Fern	210 1 Family Res		Aged - Cou 41802	0	4,460	1- 49- 3
Murphy Jean	Norwood-Norfolk 406201	8,000	Aged - Tow 41803	0	0	0
16 County Route 48	371x96x165x13xi	22,300	Aged - Sch 41804	0	0	6,690
Norwood, NY 13668-3173	FRNT 371.00 DPTH		Phys Disab 41901	0	11,150	11,150
	ACRES 0.81		Enhanced S 41834	0	0	0
	EAST-0328847 NRTH-1737830		COUNTY TAXABLE VALUE	6,690		15,610
	DEED BOOK 928 PG-00535		TOWN TAXABLE VALUE	8,362		
	FULL MARKET VALUE	27,195	SCHOOL TAXABLE VALUE	0		
			FD028 Norfolk Fire Dist	22,300	TO M	

42.050-2-29	2 CR 48A			42.050-2-29		*****
Vonhoffmann Carol Anne	270 Mfg housing		Basic Star 41854	0	0	1- 49- 4
2 County Route 48	Norwood-Norfolk 406201	5,000	COUNTY TAXABLE VALUE	12,800		12,800
Norwood, NY 13668-3173	145'x80'x155'x80'	12,800	TOWN TAXABLE VALUE	12,800		
	Trailer		SCHOOL TAXABLE VALUE	0		
	FRNT 145.00 DPTH 80.00		FD028 Norfolk Fire Dist	12,800	TO M	
	ACRES 0.40					
	EAST-0329321 NRTH-1737777					
	DEED BOOK 2006 PG-17535					
	FULL MARKET VALUE	15,610				

42.050-2-30.1	7737 SH 56 & 10 CR 48A			42.050-2-30.1		*****
Allen Frank R Sr	210 1 Family Res		Basic Star 41854	0	0	1- 55- 6
7737 State Highway 56	Norwood-Norfolk 406201	8,000	COUNTY TAXABLE VALUE	35,000		24,600
Norwood, NY 13668	116'x155'x122'x163'	35,000	TOWN TAXABLE VALUE	35,000		
	FRNT 116.00 DPTH		SCHOOL TAXABLE VALUE	10,400		
	ACRES 1.20		FD028 Norfolk Fire Dist	35,000	TO M	
	EAST-0329194 NRTH-1737882					
	DEED BOOK 2007 PG-18976					
	FULL MARKET VALUE	42,683				

STATE OF NEW YORK
COUNTY - St Lawrence
TOWN - Norfolk
SWIS - 406289

2 0 1 5 T E N T A T I V E A S S E S S M E N T R O L L
T A X A B L E SECTION OF THE ROLL - 1

PAGE 695
VALUATION DATE-JUL 01, 2014
TAXABLE STATUS DATE-MAR 01, 2015

TAX MAP NUMBER SEQUENCE
UNIFORM PERCENT OF VALUE IS 082.00
UNIFORM PERCENT OF VALUE IS 082.00

TAX MAP PARCEL NUMBER	PROPERTY LOCATION & CLASS	ASSESSMENT	EXEMPTION CODE	COUNTY	TOWN	SCHOOL
CURRENT OWNERS NAME	SCHOOL DISTRICT	LAND	TAX DESCRIPTION	TAXABLE VALUE		
CURRENT OWNERS ADDRESS	PARCEL SIZE/GRID COORD	TOTAL	SPECIAL DISTRICTS	ACCOUNT NO.		
***** 42.050-2-33.1 *****						
	CR 48A					1- 95- 4
42.050-2-33.1	314 Rural vac<10		COUNTY TAXABLE VALUE			5,700
McClure Kern K	Norwood-Norfolk 406201	5,700	TOWN TAXABLE VALUE			5,700
McClure Sharon Ann	See 145B/1114 & 164B/1255	5,700	SCHOOL TAXABLE VALUE			5,700
114 Yaleville Rd	FRNT 186.00 DPTH		FD028 Norfolk Fire Dist			5,700 TO M
Norwood, NY 13668	ACRES 2.00					
	EAST-0327771 NRTH-1737883					
	DEED BOOK 2001 PG-3509					
	FULL MARKET VALUE	6,951				

STATE OF NEW YORK
 COUNTY - St Lawrence
 TOWN - Norfolk
 SWIS - 406289

2 0 1 5 T E N T A T I V E A S S E S S M E N T R O L L
 T A X A B L E S E C T I O N O F T H E R O L L - 1
 M A P S E C T I O N - 0 4 2
 S U B - S E C T I O N - 0 5 0
 U N I F O R M P E R C E N T O F V A L U E I S 0 8 2 . 0 0

PAGE 696
 VALUATION DATE-JUL 01, 2014
 TAXABLE STATUS DATE-MAR 01, 2015
 RPS150/V04/L015
 CURRENT DATE 4/30/2015

*** S P E C I A L D I S T R I C T S U M M A R Y ***

CODE	DISTRICT NAME	TOTAL PARCELS	EXTENSION TYPE	EXTENSION VALUE	AD VALOREM VALUE	EXEMPT AMOUNT	TAXABLE VALUE
FD028	Norfolk Fire D	30	TOTAL M		1198,400		1198,400

*** S C H O O L D I S T R I C T S U M M A R Y ***

CODE	DISTRICT NAME	TOTAL PARCELS	ASSESSED LAND	ASSESSED TOTAL	EXEMPT AMOUNT	TOTAL TAXABLE	STAR AMOUNT	STAR TAXABLE
406201	Norwood-Norfolk	30	224,200	1198,400	6,690	1191,710	588,710	603,000
	S U B - T O T A L	30	224,200	1198,400	6,690	1191,710	588,710	603,000
	T O T A L	30	224,200	1198,400	6,690	1191,710	588,710	603,000

*** S Y S T E M C O D E S S U M M A R Y ***

NO SYSTEM EXEMPTIONS AT THIS LEVEL

*** E X E M P T I O N S U M M A R Y ***

CODE	DESCRIPTION	TOTAL PARCELS	COUNTY	TOWN	SCHOOL
41132	VET COM C	2	23,725		
41133	VET COM T	2		19,625	
41802	Aged - Cou	1	4,460		
41803	Aged - Tow	1		2,788	
41804	Aged - Sch	1			6,690
41834	Enhanced S	6			259,110
41854	Basic Star	15			329,600
41901	Phys Disab	1	11,150	11,150	
41931	Dis & Lim	1	17,580	17,580	
	T O T A L	30	56,915	51,143	595,400

STATE OF NEW YORK
COUNTY - St Lawrence
TOWN - Norfolk
SWIS - 406289

2 0 1 5 T E N T A T I V E A S S E S S M E N T R O L L
T A X A B L E SECTION OF THE ROLL - 1
M A P S E C T I O N - 042
S U B - S E C T I O N - 050
UNIFORM PERCENT OF VALUE IS 082.00

PAGE 697
VALUATION DATE-JUL 01, 2014
TAXABLE STATUS DATE-MAR 01, 2015
RPS150/V04/L015
CURRENT DATE 4/30/2015

*** G R A N D T O T A L S ***

ROLL SEC	DESCRIPTION	TOTAL PARCELS	ASSESSED LAND	ASSESSED TOTAL	TAXABLE COUNTY	TAXABLE TOWN	TAXABLE SCHOOL	STAR TAXABLE
1	TAXABLE	30	224,200	1198,400	1141,485	1147,257	1191,710	603,000

STATE OF NEW YORK
 COUNTY - St Lawrence
 TOWN - Norfolk
 SWIS - 406289

2 0 1 5 T E N T A T I V E A S S E S S M E N T R O L L
 T A X A B L E SECTION OF THE ROLL - 1

PAGE 698
 VALUATION DATE-JUL 01, 2014
 TAXABLE STATUS DATE-MAR 01, 2015

TAX MAP NUMBER SEQUENCE
 UNIFORM PERCENT OF VALUE IS 082.00
 UNIFORM PERCENT OF VALUE IS 082.00

TAX MAP PARCEL NUMBER	PROPERTY LOCATION & CLASS	ASSESSMENT	EXEMPTION CODE	COUNTY	TOWN	SCHOOL
CURRENT OWNERS NAME	SCHOOL DISTRICT	LAND	TAX DESCRIPTION	TAXABLE VALUE		
CURRENT OWNERS ADDRESS	PARCEL SIZE/GRID COORD	TOTAL	SPECIAL DISTRICTS	ACCOUNT NO.		

43.001-1-2.1	CR 47 105 Vac farmland		COUNTY TAXABLE VALUE	8,600		
Margittay John P Jr	Norwood-Norfolk 406201	8,600	TOWN TAXABLE VALUE	8,600		
3473 County Route 47	Agri-Vac Land-Knapps Rd	8,600	SCHOOL TAXABLE VALUE	8,600		
Norwood, NY 13668	In Ms#8		FD028 Norfolk Fire Dist	8,600	TO M	
	FRNT 1250.00 DPTH					
	ACRES 43.10					
	EAST-0339379 NRTH-1743613					
	DEED BOOK 838 PG-00289					
	FULL MARKET VALUE	10,488				

43.001-1-2.2	CR 47 720 Mine/quarry		COUNTY TAXABLE VALUE	10,700		
Margittay John P Jr	Norwood-Norfolk 406201	10,700	TOWN TAXABLE VALUE	10,700		
Attn: Barrett Paving Materials	FRNT 369.00 DPTH 1118.00	10,700	SCHOOL TAXABLE VALUE	10,700		
3 Becker Farm Rd	ACRES 9.80		FD028 Norfolk Fire Dist	10,700	TO M	
Roseland, NJ 07068-1726	EAST-0338471 NRTH-1743747					
	DEED BOOK 838 PG-289					
	FULL MARKET VALUE	13,049				

43.001-1-3.1	3274 CR 47 210 1 Family Res		VET WAR C 41122	0	4,425	0
Jandreau Irene	Norwood-Norfolk 406201	11,800	VET WAR T 41123	0	0	4,425
3274 County Route 47	Ranch-Knapps Rd	29,500	Aged - Co 41801	0	8,776	8,776
Norwood, NY 13668	231x440x338x170x100x270		Enhanced S 41834	0	0	29,500
	FRNT 231.00 DPTH		COUNTY TAXABLE VALUE		16,299	
	ACRES 2.80		TOWN TAXABLE VALUE		16,299	
	EAST-0339940 NRTH-1743000		SCHOOL TAXABLE VALUE		0	
	DEED BOOK 714 PG-00265		FD028 Norfolk Fire Dist		29,500	TO M
	FULL MARKET VALUE	35,976				

43.001-1-3.2	3270 CR 47 270 Mfg housing		VET WAR C 41122	0	1,245	0
Jandreau Lloyd E	Norwood-Norfolk 406201	6,400	VET WAR T 41123	0	0	1,245
3270 County Route 47	Mobile Home-Knapps Rd	8,300	Basic Star 41854	0	0	8,300
Norwood, NY 13668	FRNT 100.00 DPTH 270.00		COUNTY TAXABLE VALUE		7,055	
	EAST-0340058 NRTH-1742847		TOWN TAXABLE VALUE		7,055	
	DEED BOOK 1115 PG-1006		SCHOOL TAXABLE VALUE		0	
	FULL MARKET VALUE	10,122	FD028 Norfolk Fire Dist		8,300	TO M

43.001-1-4	3264 CR 47 270 Mfg housing		Enhanced S 41834	0	0	15,400
Jandreau Alexander	Norwood-Norfolk 406201	10,400	COUNTY TAXABLE VALUE		15,400	
Jandreau Shirley	Trailer-Knapps Rd	15,400	TOWN TAXABLE VALUE		15,400	
3264 County Route 47	FRNT 137.00 DPTH		SCHOOL TAXABLE VALUE		0	
Norwood, NY 13668	ACRES 1.50		FD028 Norfolk Fire Dist		15,400	TO M
	EAST-0340193 NRTH-1742847					
	DEED BOOK 874 PG-00763					
	FULL MARKET VALUE	18,780				

STATE OF NEW YORK
COUNTY - St Lawrence
TOWN - Norfolk
SWIS - 406289

2 0 1 5 T E N T A T I V E A S S E S S M E N T R O L L
T A X A B L E SECTION OF THE ROLL - 1

PAGE 699
VALUATION DATE-JUL 01, 2014
TAXABLE STATUS DATE-MAR 01, 2015

TAX MAP NUMBER SEQUENCE
UNIFORM PERCENT OF VALUE IS 082.00
UNIFORM PERCENT OF VALUE IS 082.00

TAX MAP PARCEL NUMBER	PROPERTY LOCATION & CLASS	ASSESSMENT	EXEMPTION CODE	COUNTY	TOWN	SCHOOL
CURRENT OWNERS NAME	SCHOOL DISTRICT	LAND	TAX DESCRIPTION	TAXABLE VALUE		
CURRENT OWNERS ADDRESS	PARCEL SIZE/GRID COORD	TOTAL	SPECIAL DISTRICTS	ACCOUNT NO.		

43.001-1-5	3232 CR 47			43.001-1-5		1- 55- 2
Young Joshua	210 1 Family Res		COUNTY TAXABLE VALUE	45,300		
Young Renee	Norwood-Norfolk 406201	12,800	TOWN TAXABLE VALUE	45,300		
144 Regan Rd	Ranch-Knapps Rd	45,300	SCHOOL TAXABLE VALUE	45,300		
Norwood, NY 13668	ACRES 5.70		FD028 Norfolk Fire Dist	45,300	TO M	
	EAST-0340973 NRTH-1742706					
	DEED BOOK 2012 PG-2301					
	FULL MARKET VALUE	55,244				

43.001-1-6	3218 CR 47			43.001-1-6		1- 65- 5
Hayes Catherine E (LC)	210 1 Family Res		Basic Star 41854	0	0	24,600
3218 County Route 47	Norwood-Norfolk 406201	7,900	COUNTY TAXABLE VALUE	30,500		
Norwood, NY 13668	1 Ar Old Style-Knapps Rd	30,500	TOWN TAXABLE VALUE	30,500		
	FRNT 165.00 DPTH 264.00		SCHOOL TAXABLE VALUE	5,900		
	EAST-0341281 NRTH-1742497		FD028 Norfolk Fire Dist	30,500	TO M	
	DEED BOOK 1037 PG-00173					
	FULL MARKET VALUE	37,195				

43.001-1-7	3198 CR 47			43.001-1-7		1- 55- 3
Huczel Judith	240 Rural res		Enhanced S 41834	0	0	53,550
3198 County Route 47	Norwood-Norfolk 406201	17,800	COUNTY TAXABLE VALUE	93,500		
Norwood, NY 13668	Colonial-Knapps Rd	93,500	TOWN TAXABLE VALUE	93,500		
	FRNT 3209.00 DPTH		SCHOOL TAXABLE VALUE	39,950		
	ACRES 26.50		FD028 Norfolk Fire Dist	93,500	TO M	
	EAST-0341170 NRTH-1743252					
	DEED BOOK 872 PG-00982					
	FULL MARKET VALUE	114,024				

43.001-1-8	51 Old Market Rd			43.001-1-8		1- 14-15
Merrill Peter L	210 1 Family Res		Basic Star 41854	0	0	24,600
51 Old Market Rd	Norwood-Norfolk 406201	6,200	COUNTY TAXABLE VALUE	26,200		
Norwood, NY 13668	Residence	26,200	TOWN TAXABLE VALUE	26,200		
	FRNT 100.00 DPTH 200.00		SCHOOL TAXABLE VALUE	1,600		
	EAST-0341354 NRTH-1743350		FD028 Norfolk Fire Dist	26,200	TO M	
	DEED BOOK 2005 PG-19653					
	FULL MARKET VALUE	31,951				

43.001-1-9.2	45 O'Brian Rd			43.001-1-9.2		1-129-12.2
Young Joshua	270 Mfg housing		COUNTY TAXABLE VALUE	27,700		
Young Renee	Norwood-Norfolk 406201	7,700	TOWN TAXABLE VALUE	27,700		
144 Regan Rd	1978 14X60 Trlr W/	27,700	SCHOOL TAXABLE VALUE	27,700		
Norwood, NY 13668	12x16 Addition		FD028 Norfolk Fire Dist	27,700	TO M	
	207x289x200x157					
	FRNT 207.00 DPTH 289.00					
	ACRES 1.00					
	EAST-0342509 NRTH-1743104					
	DEED BOOK 2013 PG-8162					
	FULL MARKET VALUE	33,780				

STATE OF NEW YORK
 COUNTY - St Lawrence
 TOWN - Norfolk
 SWIS - 406289

2 0 1 5 T E N T A T I V E A S S E S S M E N T R O L L
 T A X A B L E SECTION OF THE ROLL - 1

PAGE 700
 VALUATION DATE-JUL 01, 2014
 TAXABLE STATUS DATE-MAR 01, 2015

TAX MAP NUMBER SEQUENCE
 UNIFORM PERCENT OF VALUE IS 082.00
 UNIFORM PERCENT OF VALUE IS 082.00

TAX MAP PARCEL NUMBER	PROPERTY LOCATION & CLASS	ASSESSMENT	EXEMPTION CODE	COUNTY	TOWN	SCHOOL
CURRENT OWNERS NAME	SCHOOL DISTRICT	LAND	TAX DESCRIPTION	TAXABLE VALUE		
CURRENT OWNERS ADDRESS	PARCEL SIZE/GRID COORD	TOTAL	SPECIAL DISTRICTS	ACCOUNT NO.		

43.001-1-9.11	O'Brian Rd 311 Res vac land		COUNTY TAXABLE VALUE	5,000		
Young Joshua	Norwood-Norfolk 406201	5,000	TOWN TAXABLE VALUE	5,000		
Young Renee	FRNT 120.00 DPTH 364.00	5,000	SCHOOL TAXABLE VALUE	5,000		
144 Regan Rd	ACRES 0.94		FD028 Norfolk Fire Dist	5,000 TO M		
Norwood, NY 13668	EAST-0342360 NRTH-1742964 DEED BOOK 2013 PG-8162 FULL MARKET VALUE	6,098				1-129-12.1

43.001-1-9.12	30 Old Market Rd 240 Rural res		Basic Star 41854	0	0	24,600
Lashomb Allan D	Norwood-Norfolk 406201	34,700	COUNTY TAXABLE VALUE	130,300		
Lashomb Jodi M	ACRES 94.10	130,300	TOWN TAXABLE VALUE	130,300		
30 Old Market Rd	EAST-0342128 NRTH-1743638		SCHOOL TAXABLE VALUE	105,700		
Norwood, NY 13668	DEED BOOK 2000 PG-2261 FULL MARKET VALUE	158,902	FD028 Norfolk Fire Dist	130,300 TO M		

43.001-1-10.2	3209 CR 47 210 1 Family Res		Basic Star 41854	0	0	24,600
Germano Kristie M	Norwood-Norfolk 406201	7,700	COUNTY TAXABLE VALUE	47,600		
186 Creekstone Dr	LC-Kristie Germano	47,600	TOWN TAXABLE VALUE	47,600		
Benson, NC 27504-6000	Ranch-Knapps Rd FRNT 150.00 DPTH 250.00 ACRES 0.86 BANK8888830		SCHOOL TAXABLE VALUE	23,000		
	EAST-0341463 NRTH-1742147 DEED BOOK 2004 PG-6454 FULL MARKET VALUE	58,049	AG002 Ag Dist #2	.00 MT		
			FD028 Norfolk Fire Dist	47,600 TO M		

43.001-1-10.11	3190 CR 47 120 Field crops		VET COM C 41132	0	16,400	0
Fregoe Ray L	Norwood-Norfolk 406201	16,100	VET COM T 41133	0	0	12,300
3190 County Route 47	Agri-Dairy Farm-Knapps Rd	95,000	Enhanced S 41834	0	0	53,550
Norwood, NY 13668	ACRES 39.70		Silo 42100	0	8,500	8,500
	EAST-0343066 NRTH-1742760 DEED BOOK 1999 PG-2820 FULL MARKET VALUE	115,854	COUNTY TAXABLE VALUE	70,100		
			TOWN TAXABLE VALUE	74,200		
			SCHOOL TAXABLE VALUE	32,950		
			AG002 Ag Dist #2	.00 MT		
			FD028 Norfolk Fire Dist	86,500 TO M		
			8,500 EX			

43.001-1-10.12	Off O'Brian Rd 323 Vacant rural		COUNTY TAXABLE VALUE	5,500		
Barlow Richard	Norwood-Norfolk 406201	5,500	TOWN TAXABLE VALUE	5,500		
241 Adams Rd	ACRES 20.50	5,500	SCHOOL TAXABLE VALUE	5,500		
Norfolk, NY 13667	EAST-0344125 NRTH-1743141 DEED BOOK 2013 PG-16362 FULL MARKET VALUE	6,707	AG002 Ag Dist #2	.00 MT		
			FD028 Norfolk Fire Dist	5,500 TO M		

STATE OF NEW YORK
COUNTY - St Lawrence
TOWN - Norfolk
SWIS - 406289

2 0 1 5 T E N T A T I V E A S S E S S M E N T R O L L

T A X A B L E SECTION OF THE ROLL - 1

PAGE 701

VALUATION DATE-JUL 01, 2014

TAXABLE STATUS DATE-MAR 01, 2015

TAX MAP NUMBER SEQUENCE
UNIFORM PERCENT OF VALUE IS 082.00
UNIFORM PERCENT OF VALUE IS 082.00

TAX MAP PARCEL NUMBER	PROPERTY LOCATION & CLASS	ASSESSMENT	EXEMPTION CODE	COUNTY	TOWN	SCHOOL
CURRENT OWNERS NAME	SCHOOL DISTRICT	LAND	TAX DESCRIPTION	TAXABLE VALUE		
CURRENT OWNERS ADDRESS	PARCEL SIZE/GRID COORD	TOTAL	SPECIAL DISTRICTS	ACCOUNT NO.		

43.001-1-10.13	3197 CR 47 210 1 Family Res		Basic Star 41854	0	0	0 24,600
Stewart Robert	Norwood-Norfolk 406201	12,500	COUNTY TAXABLE VALUE		112,500	
Stewart Lisa	ACRES 18.80 BANK8888830	112,500	TOWN TAXABLE VALUE		112,500	
3197 County Route 47	EAST-0341623 NRTH-1741560		SCHOOL TAXABLE VALUE		87,900	
Norwood, NY 13668	DEED BOOK 2002 PG-15269		AG002 Ag Dist #2		.00 MT	
	FULL MARKET VALUE	137,195	FD028 Norfolk Fire Dist		112,500 TO M	

43.001-1-11	CR 47 322 Rural vac>10		COUNTY TAXABLE VALUE		11,100	1- 55- 5
Huczel Judy	Norwood-Norfolk 406201	11,100	TOWN TAXABLE VALUE		11,100	
3198 County Route 47	Vacant-Knapps Rd	11,100	SCHOOL TAXABLE VALUE		11,100	
Norwood, NY 13668	FRNT 625.00 DPTH		FD028 Norfolk Fire Dist		11,100 TO M	
	ACRES 37.20					
	EAST-0340875 NRTH-1741560					
	DEED BOOK 956 PG-00997					
	FULL MARKET VALUE	13,537				

43.001-1-12	3245 CR 47 210 1 Family Res		Basic Star 41854	0	0	0 17,500
Malone George H	Norwood-Norfolk 406201	12,500	COUNTY TAXABLE VALUE		17,500	
Malone Karin J	5.5 Ar Trlr-Knapps Rd	17,500	TOWN TAXABLE VALUE		17,500	
% Molly Malone-Trim	ACRES 4.80		SCHOOL TAXABLE VALUE		0	
372 County Route 38	EAST-0340608 NRTH-1741987		FD028 Norfolk Fire Dist		17,500 TO M	
Norfolk, NY 13667	DEED BOOK 2014 PG-15050					
	FULL MARKET VALUE	21,341				

43.001-1-13.1	3265 CR 47 240 Rural res		Enhanced S 41834	0	0	0 36,500
Jandreau Harley P (Estate)	Norwood-Norfolk 406201	23,500	COUNTY TAXABLE VALUE		36,500	
Vernon Jandreau	Rur Res W/acres-Knapps Rd	36,500	TOWN TAXABLE VALUE		36,500	
3265 County Route 47	ACRES 55.30		SCHOOL TAXABLE VALUE		0	
Norwood, NY 13668	EAST-0340426 NRTH-1743313		AG002 Ag Dist #2		.00 MT	
	DEED BOOK 1999 PG-16394		FD028 Norfolk Fire Dist		36,500 TO M	
	FULL MARKET VALUE	44,512				

43.001-1-13.2	3249 CR 47 270 Mfg housing		Basic Star 41854	0	0	0 23,900
White John	Norwood-Norfolk 406201	12,200	COUNTY TAXABLE VALUE		23,900	
White Pauline	Trlr 1996 14X70 Knapps Rd	23,900	TOWN TAXABLE VALUE		23,900	
3249 County Route 47	FRNT 174.00 DPTH 1041.00		SCHOOL TAXABLE VALUE		0	
Norwood, NY 13668	ACRES 4.05		FD028 Norfolk Fire Dist		23,900 TO M	
	EAST-0340421 NRTH-1742067					
	DEED BOOK 877 PG-00302					
	FULL MARKET VALUE	29,146				

STATE OF NEW YORK
COUNTY - St Lawrence
TOWN - Norfolk
SWIS - 406289

2 0 1 5 T E N T A T I V E A S S E S S M E N T R O L L

T A X A B L E SECTION OF THE ROLL - 1

VALUATION DATE-JUL 01, 2014

TAXABLE STATUS DATE-MAR 01, 2015

TAX MAP NUMBER SEQUENCE
UNIFORM PERCENT OF VALUE IS 082.00
UNIFORM PERCENT OF VALUE IS 082.00

TAX MAP PARCEL NUMBER	PROPERTY LOCATION & CLASS	ASSESSMENT	EXEMPTION CODE	COUNTY	TOWN	SCHOOL
CURRENT OWNERS NAME	SCHOOL DISTRICT	LAND	TAX DESCRIPTION	TAXABLE VALUE		
CURRENT OWNERS ADDRESS	PARCEL SIZE/GRID COORD	TOTAL	SPECIAL DISTRICTS	ACCOUNT NO.		

43.001-1-14.21	3283 CR 47		Basic Star 41854	0	0	0
Rowe Marsha Ann	270 Mfg housing					1-119- 3.2
Rowe Lyle C	Norwood-Norfolk 406201	7,700	COUNTY TAXABLE VALUE		58,000	24,600
3283 County Route 47	Also 1088/142	58,000	TOWN TAXABLE VALUE		58,000	
Norwood, NY 13668	1998 Doublewide-Knapps Rd		SCHOOL TAXABLE VALUE		33,400	
	ACRES 0.75		FD028 Norfolk Fire Dist		58,000 TO M	
	EAST-0339686 NRTH-1742644					
	DEED BOOK 00976 PG-782					
	FULL MARKET VALUE	70,732				

43.001-1-14.31	3289 CR 47		Basic Star 41854	0	0	0
Matott Paul	270 Mfg housing					1-119- 3.3
3289 County Route 47	Norwood-Norfolk 406201	7,200	COUNTY TAXABLE VALUE		45,800	24,600
Norwood, NY 13668-3181	1975 Double Wide-Knapps R	45,800	TOWN TAXABLE VALUE		45,800	
	FRNT 150.00 DPTH 174.00		SCHOOL TAXABLE VALUE		21,200	
	EAST-0339559 NRTH-1742683		FD028 Norfolk Fire Dist		45,800 TO M	
	DEED BOOK 2013 PG-6769					
	FULL MARKET VALUE	55,854				

43.001-1-14.111	3321 CR 47		Enhanced S 41834	0	0	0
Shaw Garry	240 Rural res					1-119- 3.1
Shaw Renee'	Norwood-Norfolk 406201	42,000	COUNTY TAXABLE VALUE		134,500	53,550
3321 County Route 47	Farm-Knapps Rd 1400'Ff	134,500	TOWN TAXABLE VALUE		134,500	
Norwood, NY 13668	ACRES 99.20		SCHOOL TAXABLE VALUE		80,950	
	EAST-0338658 NRTH-1741693		AG002 Ag Dist #2		.00 MT	
	DEED BOOK 2002 PG-16777		FD028 Norfolk Fire Dist		134,500 TO M	
	FULL MARKET VALUE	164,024				

43.001-1-15	185 Murphy Rd		Basic Star 41854	0	0	0
Fullerton Kevin	270 Mfg housing					1- 36- 7
185 Murphy Rd	Norwood-Norfolk 406201	10,940	COUNTY TAXABLE VALUE		80,940	24,600
Norwood, NY 13668	19.5 Ar	80,940	TOWN TAXABLE VALUE		80,940	
	FRNT 357.00 DPTH		SCHOOL TAXABLE VALUE		56,340	
	ACRES 23.70 BANK8888869		FD028 Norfolk Fire Dist		80,940 TO M	
	EAST-0339005 NRTH-1739987					
	DEED BOOK 2012 PG-9565					
	FULL MARKET VALUE	98,707				

43.001-1-16.1	145 Murphy Rd		Basic Star 41854	0	0	0
Blair Martin S Sr	240 Rural res					1- 15- 1.1
145 Murphy Rd	Norwood-Norfolk 406201	39,100	COUNTY TAXABLE VALUE		112,300	24,600
Norwood, NY 13668	Res	112,300	TOWN TAXABLE VALUE		112,300	
	ACRES 133.00		SCHOOL TAXABLE VALUE		87,700	
	EAST-0338311 NRTH-1738253		FD028 Norfolk Fire Dist		112,300 TO M	
	DEED BOOK 1112 PG-793					
	FULL MARKET VALUE	136,951				

STATE OF NEW YORK
COUNTY - St Lawrence
TOWN - Norfolk
SWIS - 406289

2 0 1 5 T E N T A T I V E A S S E S S M E N T R O L L
T A X A B L E SECTION OF THE ROLL - 1

PAGE 703
VALUATION DATE-JUL 01, 2014
TAXABLE STATUS DATE-MAR 01, 2015

TAX MAP NUMBER SEQUENCE
UNIFORM PERCENT OF VALUE IS 082.00
UNIFORM PERCENT OF VALUE IS 082.00

TAX MAP PARCEL NUMBER	PROPERTY LOCATION & CLASS	ASSESSMENT	EXEMPTION CODE	COUNTY	TOWN	SCHOOL
CURRENT OWNERS NAME	SCHOOL DISTRICT	LAND	TAX DESCRIPTION	TAXABLE VALUE		ACCOUNT NO.
CURRENT OWNERS ADDRESS	PARCEL SIZE/GRID COORD	TOTAL	SPECIAL DISTRICTS			
***** 43.001-1-16.2 *****						
108	Murphy Rd					1- 15- 1.2
43.001-1-16.2	270 Mfg housing		VET WAR C 41122	0	3,375	0
Simmons LeRoy J (LU)	Norwood-Norfolk 406201	11,500	VET WAR T 41123	0	0	3,375
108 Murphy Rd	1995 14X80 Trlr	22,500	Basic Star 41854	0	0	22,500
Norwood, NY 13668	215x860x840		COUNTY TAXABLE VALUE		19,125	
	ACRES 1.90		TOWN TAXABLE VALUE		19,125	
	EAST-0337296 NRTH-1738947		SCHOOL TAXABLE VALUE		0	
	DEED BOOK 2013 PG-1337		FD028 Norfolk Fire Dist		22,500	TO M
	FULL MARKET VALUE	27,439				
***** 43.001-1-17 *****						
75	Murphy Rd					1-121- 4
43.001-1-17	240 Rural res		Enhanced S 41834	0	0	53,550
Walker Donald	Norwood-Norfolk 406201	32,000	COUNTY TAXABLE VALUE		86,600	
Walker Theresa	Ranch	86,600	TOWN TAXABLE VALUE		86,600	
75 Murphy Rd	ACRES 97.90		SCHOOL TAXABLE VALUE		33,050	
Norwood, NY 13668	EAST-0336654 NRTH-1738253		FD028 Norfolk Fire Dist		86,600	TO M
	DEED BOOK 00880 PG-00853					
	FULL MARKET VALUE	105,610				
***** 43.001-1-18 *****						
3361	CR 47					1- 10- 7
43.001-1-18	720 Mine/quarry		COUNTY TAXABLE VALUE		50,600	
Barrett Paving Materials Inc	Norwood-Norfolk 406201	50,600	TOWN TAXABLE VALUE		50,600	
3 Becker Farm Rd	Mine & Quarry-Knapps Rd	50,600	SCHOOL TAXABLE VALUE		50,600	
Roseland, NJ 07068-1745	ACRES 123.80		AG002 Ag Dist #2		.00	MT
	EAST-0338391 NRTH-1744973		FD028 Norfolk Fire Dist		50,600	TO M
	DEED BOOK 946 PG-01055					
	FULL MARKET VALUE	61,707				
***** 43.001-1-22 *****						
Off	Murphy Rd					
43.001-1-22	322 Rural vac>10		COUNTY TAXABLE VALUE		2,800	
Blair Martin	Norwood-Norfolk 406201	2,800	TOWN TAXABLE VALUE		2,800	
145 Murphy Rd	Vacant Land	2,800	SCHOOL TAXABLE VALUE		2,800	
Norwood, NY 13668	ACRES 39.40		FD028 Norfolk Fire Dist		2,800	TO M
	EAST-0337456 NRTH-1736360					
	DEED BOOK 2002 PG-9042					
	FULL MARKET VALUE	3,415				
***** 43.001-1-23 *****						
Off	Murphy Rd					1- 99-19
43.001-1-23	321 Abandoned ag		COUNTY TAXABLE VALUE		1,110	
Nelson Casey	Norwood-Norfolk 406201	1,110	TOWN TAXABLE VALUE		1,110	
Binotto Gena	Vac Land	1,110	SCHOOL TAXABLE VALUE		1,110	
605 County Route 48	ACRES 22.90		FD028 Norfolk Fire Dist		1,110	TO M
Norwood, NY 13668	EAST-0339085 NRTH-1737347					
	DEED BOOK 2003 PG-3959					
	FULL MARKET VALUE	1,354				

STATE OF NEW YORK
 COUNTY - St Lawrence
 TOWN - Norfolk
 SWIS - 406289

2 0 1 5 T E N T A T I V E A S S E S S M E N T R O L L
 T A X A B L E SECTION OF THE ROLL - 1

PAGE 704
 VALUATION DATE-JUL 01, 2014
 TAXABLE STATUS DATE-MAR 01, 2015

TAX MAP NUMBER SEQUENCE
 UNIFORM PERCENT OF VALUE IS 082.00
 UNIFORM PERCENT OF VALUE IS 082.00

TAX MAP PARCEL NUMBER	PROPERTY LOCATION & CLASS	ASSESSMENT	EXEMPTION CODE	COUNTY	TOWN	SCHOOL
CURRENT OWNERS NAME	SCHOOL DISTRICT	LAND	TAX DESCRIPTION	TAXABLE VALUE		
CURRENT OWNERS ADDRESS	PARCEL SIZE/GRID COORD	TOTAL	SPECIAL DISTRICTS	ACCOUNT NO.		
***** 43.001-1-24 *****						
43.001-1-24	Off Murphy Rd			43.001-1-24		
Green Jay	321 Abandoned ag		COUNTY TAXABLE VALUE	500		
Green Terry	Norwood-Norfolk 406201	500	TOWN TAXABLE VALUE	500		
PO Box 702	Landlocked	500	SCHOOL TAXABLE VALUE	500		
Potsdam, NY 13676	Vac Land Pt In Stockholm		FD028 Norfolk Fire Dist	500 TO M		
	ACRES 4.40					
	EAST-0340020 NRTH-1737880					
	DEED BOOK 2004 PG-24068					
	FULL MARKET VALUE	610				
***** 43.001-1-26 *****						
43.001-1-26	Off Murphy Rd			43.001-1-26		
Ruvalcaba Barbara	314 Rural vac<10		COUNTY TAXABLE VALUE	770		
306 Murphy Rd	Norwood-Norfolk 406201	770	TOWN TAXABLE VALUE	770		
Norwood, NY 13668	ACRES 7.70	770	SCHOOL TAXABLE VALUE	770		
	EAST-0339887 NRTH-1740173		FD028 Norfolk Fire Dist	770 TO M		
	DEED BOOK 2008 PG-20160					
	FULL MARKET VALUE	939				
***** 43.001-1-29 *****						
43.001-1-29	Off Murphy Rd			43.001-1-29		
Trimboli Thomas M	314 Rural vac<10		COUNTY TAXABLE VALUE	170		
Trimboli Amy B	Norwood-Norfolk 406201	170	TOWN TAXABLE VALUE	170		
695 County Route 48	ACRES 1.70	170	SCHOOL TAXABLE VALUE	170		
Norwood, NY 13668	EAST-0339788 NRTH-1738429		FD028 Norfolk Fire Dist	170 TO M		
	DEED BOOK 2013 PG-12540					
	FULL MARKET VALUE	207				
***** 43.001-1-31 *****						
43.001-1-31	112 O'Brian Rd			43.001-1-31		1- 60- 7.1
Breit Jill R	240 Rural res		Basic Star 41854	0	0	24,600
Miller Scott	Norwood-Norfolk 406201	23,500	COUNTY TAXABLE VALUE	43,000		
112 Obrien Rd	FRNT 710.00 DPTH	43,000	TOWN TAXABLE VALUE	43,000		
Norwood, NY 13668-3188	ACRES 28.60		SCHOOL TAXABLE VALUE	18,400		
	EAST-0343840 NRTH-1744120		FD028 Norfolk Fire Dist	43,000 TO M		
	DEED BOOK 1042 PG-1076					
	FULL MARKET VALUE	52,439				

STATE OF NEW YORK
 COUNTY - St Lawrence
 TOWN - Norfolk
 SWIS - 406289

2 0 1 5 T E N T A T I V E A S S E S S M E N T R O L L
 T A X A B L E S E C T I O N O F T H E R O L L - 1
 M A P S E C T I O N - 0 4 3
 S U B - S E C T I O N - 0 0 1
 U N I F O R M P E R C E N T O F V A L U E I S 0 8 2 . 0 0

PAGE 705
 VALUATION DATE-JUL 01, 2014
 TAXABLE STATUS DATE-MAR 01, 2015
 RPS150/V04/L015
 CURRENT DATE 4/30/2015

*** S P E C I A L D I S T R I C T S U M M A R Y ***

CODE	DISTRICT NAME	TOTAL PARCELS	EXTENSION TYPE	EXTENSION VALUE	AD VALOREM VALUE	EXEMPT AMOUNT	TAXABLE VALUE
AG002	Ag Dist #2		7 MOVTAX				
FD028	Norfolk Fire D	34	TOTAL M		1420,190	8,500	1411,690

*** S C H O O L D I S T R I C T S U M M A R Y ***

CODE	DISTRICT NAME	TOTAL PARCELS	ASSESSED LAND	ASSESSED TOTAL	EXEMPT AMOUNT	TOTAL TAXABLE	STAR AMOUNT	STAR TAXABLE
406201	Norwood-Norfolk	34	470,990	1420,190	8,500	1411,690	613,800	797,890
	S U B - T O T A L	34	470,990	1420,190	8,500	1411,690	613,800	797,890
	T O T A L	34	470,990	1420,190	8,500	1411,690	613,800	797,890

*** S Y S T E M C O D E S S U M M A R Y ***

NO SYSTEM EXEMPTIONS AT THIS LEVEL

*** E X E M P T I O N S U M M A R Y ***

CODE	DESCRIPTION	TOTAL PARCELS	COUNTY	TOWN	SCHOOL
41122	VET WAR C	3	9,045		
41123	VET WAR T	3		9,045	
41132	VET COM C	1	16,400		
41133	VET COM T	1		12,300	
41801	Aged - Co	1	8,776	8,776	
41834	Enhanced S	7			295,600
41854	Basic Star	14			318,200
42100	Silo	1	8,500	8,500	8,500
	T O T A L	31	42,721	38,621	622,300

STATE OF NEW YORK
COUNTY - St Lawrence
TOWN - Norfolk
SWIS - 406289

2 0 1 5 T E N T A T I V E A S S E S S M E N T R O L L
T A X A B L E SECTION OF THE ROLL - 1
M A P S E C T I O N - 043
S U B - S E C T I O N - 001
UNIFORM PERCENT OF VALUE IS 082.00

PAGE 706
VALUATION DATE-JUL 01, 2014
TAXABLE STATUS DATE-MAR 01, 2015
RPS150/V04/L015
CURRENT DATE 4/30/2015

*** G R A N D T O T A L S ***

ROLL SEC	DESCRIPTION	TOTAL PARCELS	ASSESSED LAND	ASSESSED TOTAL	TAXABLE COUNTY	TAXABLE TOWN	TAXABLE SCHOOL	STAR TAXABLE
1	TAXABLE	34	470,990	1420,190	1377,469	1381,569	1411,690	797,890

STATE OF NEW YORK
 COUNTY - St Lawrence
 TOWN - Norfolk
 SWIS - 406289

2 0 1 5 T E N T A T I V E A S S E S S M E N T R O L L
 T A X A B L E SECTION OF THE ROLL - 1

PAGE 707
 VALUATION DATE-JUL 01, 2014
 TAXABLE STATUS DATE-MAR 01, 2015
 RPS150/V04/L015
 CURRENT DATE 4/30/2015

S U B - S E C T I O N - 001
 UNIFORM PERCENT OF VALUE IS 082.00
 R O L L S U B S E C T I O N - - T O T A L S

*** S P E C I A L D I S T R I C T S U M M A R Y ***

CODE	DISTRICT NAME	TOTAL PARCELS	EXTENSION TYPE	EXTENSION VALUE	AD VALOREM VALUE	EXEMPT AMOUNT	TAXABLE VALUE
AG002	Ag Dist #2	435	MOVTAX				
FD028	Norfolk Fire D	2,463	TOTAL M		118639,915	45,479	118594,436
LT022	Norfolk Light	490	TOTAL M		23587,120		23587,120
LT023	Raymondville L	360	TOTAL M		18270,770		18270,770
LT036	W Hatfield Rd	31	TOTAL M		2790,000		2790,000
WD004	Raymondville W	447	TOTAL M		22556,810		22556,810
WD010	Norfolk Sewer	35	TOTAL M		1734,200		1734,200
WD011	Norfolk Water	14	TOTAL M		732,825		732,825
WD031	W Hatfield Wat	81	MOVTAX				
WS001	Norfolk Water&	435	TOTAL M		20994,820		20994,820

*** S C H O O L D I S T R I C T S U M M A R Y ***

CODE	DISTRICT NAME	TOTAL PARCELS	ASSESSED LAND	ASSESSED TOTAL	EXEMPT AMOUNT	TOTAL TAXABLE	STAR AMOUNT	STAR TAXABLE
402001	Brasher Falls	4	44,200	70,600	22,260	48,340	30,740	17,600
405801	Massena 1	616	5728,250	33964,990	148,475	33816,515	10962,525	22853,990
406201	Norwood-Norfolk	1,844	17123,010	84614,325	342,588	84271,737	29357,357	54914,380
	S U B - T O T A L	2,464	22895,460	118649,915	513,323	118136,592	40350,622	77785,970
	T O T A L	2,464	22895,460	118649,915	513,323	118136,592	40350,622	77785,970

*** S Y S T E M C O D E S S U M M A R Y ***

NO SYSTEM EXEMPTIONS AT THIS LEVEL

*** E X E M P T I O N S U M M A R Y ***

CODE	DESCRIPTION	TOTAL PARCELS	COUNTY	TOWN	SCHOOL
41101	Vet Eligib	25	592,613	592,613	
41122	VET WAR C	140	1149,248		
41123	VET WAR T	140		936,308	

STATE OF NEW YORK
 COUNTY - St Lawrence
 TOWN - Norfolk
 SWIS - 406289

2 0 1 5 T E N T A T I V E A S S E S S M E N T R O L L
 T A X A B L E SECTION OF THE ROLL - 1

PAGE 708
 VALUATION DATE-JUL 01, 2014
 TAXABLE STATUS DATE-MAR 01, 2015
 RPS150/V04/L015
 CURRENT DATE 4/30/2015

S U B - S E C T I O N - 001
 UNIFORM PERCENT OF VALUE IS 082.00
 R O L L S U B S E C T I O N - - T O T A L S

*** E X E M P T I O N S U M M A R Y ***

CODE	DESCRIPTION	TOTAL PARCELS	COUNTY	TOWN	SCHOOL
41131	VET COM CT	1	9,100	9,100	
41132	VET COM C	109	1593,634		
41133	VET COM T	109		1290,450	
41142	VET DIS C	38	734,243		
41143	VET DIS T	37		641,063	
41161	CW_15_VET/	19	172,995	172,995	
41171	CW_DISBLD_	1	4,080	4,080	
41691	RPTL466_f	25	60,307	60,307	
41720	Ag Distric	2	36,379	36,379	36,379
41800	Aged - All	13	224,870	224,870	224,870
41801	Aged - Co	1	8,776	8,776	
41802	Aged - Cou	12	223,780		
41803	Aged - Tow	10		174,752	
41804	Aged - Sch	11			221,060
41834	Enhanced S	402			18860,982
41844	STAR MH	1			20,000
41854	Basic Star	897			21469,640
41901	Phys Disab	3	19,805	19,805	
41930	Dis & Lim	1	8,000	8,000	8,000
41931	Dis & Lim	1	17,580	17,580	
41932	Dis & Lim	12	197,620		
42100	Silo	5	9,100	9,100	9,100
47450	Fisher Act	3	6,414	6,414	6,414
47610	Business I	1	7,500	7,500	7,500
	T O T A L	2,019	5076,044	4220,092	40863,945

STATE OF NEW YORK
COUNTY - St Lawrence
TOWN - Norfolk
SWIS - 406289

2 0 1 5 T E N T A T I V E A S S E S S M E N T R O L L
T A X A B L E SECTION OF THE ROLL - 1

PAGE 709
VALUATION DATE-JUL 01, 2014
TAXABLE STATUS DATE-MAR 01, 2015
RPS150/V04/L015
CURRENT DATE 4/30/2015

S U B - S E C T I O N - 001
UNIFORM PERCENT OF VALUE IS 082.00
R O L L S U B S E C T I O N - - T O T A L S

*** G R A N D T O T A L S ***

ROLL SEC	DESCRIPTION	TOTAL PARCELS	ASSESSED LAND	ASSESSED TOTAL	TAXABLE COUNTY	TAXABLE TOWN	TAXABLE SCHOOL	STAR TAXABLE
1	TAXABLE	2,464	22895,460	118649,915	113573,871	114429,823	118136,592	77785,970

STATE OF NEW YORK
COUNTY - St Lawrence
TOWN - Norfolk
SWIS - 406289

2 0 1 5 T E N T A T I V E A S S E S S M E N T R O L L

T A X A B L E SECTION OF THE ROLL - 1 SUB-SECT - R VALUATION DATE-JUL 01, 2014

TAXABLE STATUS DATE-MAR 01, 2015

TAX MAP NUMBER SEQUENCE
UNIFORM PERCENT OF VALUE IS 082.00
UNIFORM PERCENT OF VALUE IS 082.00

TAX MAP PARCEL NUMBER	PROPERTY LOCATION & CLASS	ASSESSMENT	EXEMPTION CODE	COUNTY	TOWN	SCHOOL
CURRENT OWNERS NAME	SCHOOL DISTRICT	LAND	TAX DESCRIPTION	TAXABLE VALUE		
CURRENT OWNERS ADDRESS	PARCEL SIZE/GRID COORD	TOTAL	SPECIAL DISTRICTS	ACCOUNT NO.		

16.004-3-51	1845 SH 420			16.004-3-51		*****
Weller Kevin J	210 1 Family Res		COUNTY TAXABLE VALUE			1- 20-13
Mulvana Sally K	Massena 1 405801	8,700	TOWN TAXABLE VALUE			
PO Box 393	See land contract 2000-14	103,300	SCHOOL TAXABLE VALUE			
Brasher Falls, NY 13613	FRNT 173.00 DPTH 1004.00		FD028 Norfolk Fire Dist			
	ACRES 4.00					
	EAST-0358317 NRTH-1779177					
	DEED BOOK 2014 PG-15843					
	FULL MARKET VALUE	125,976				

STATE OF NEW YORK
 COUNTY - St Lawrence
 TOWN - Norfolk
 SWIS - 406289

2 0 1 5 T E N T A T I V E A S S E S S M E N T R O L L
 T A X A B L E SECTION OF THE ROLL - 1
 M A P S E C T I O N - 016
 S U B - S E C T I O N - 004
 UNIFORM PERCENT OF VALUE IS 082.00

PAGE 711
 SUB-SECT - R VALUATION DATE-JUL 01, 2014
 TAXABLE STATUS DATE-MAR 01, 2015
 RPS150/V04/L015
 CURRENT DATE 4/30/2015

*** S P E C I A L D I S T R I C T S U M M A R Y ***

CODE	DISTRICT NAME	TOTAL PARCELS	EXTENSION TYPE	EXTENSION VALUE	AD VALOREM VALUE	EXEMPT AMOUNT	TAXABLE VALUE
FD028	Norfolk Fire D	1	TOTAL M		103,300		103,300

*** S C H O O L D I S T R I C T S U M M A R Y ***

CODE	DISTRICT NAME	TOTAL PARCELS	ASSESSED LAND	ASSESSED TOTAL	EXEMPT AMOUNT	TOTAL TAXABLE	STAR AMOUNT	STAR TAXABLE
405801	Massena 1	1	8,700	103,300		103,300		103,300
	S U B - T O T A L	1	8,700	103,300		103,300		103,300
	T O T A L	1	8,700	103,300		103,300		103,300

*** S Y S T E M C O D E S S U M M A R Y ***

NO SYSTEM EXEMPTIONS AT THIS LEVEL

*** E X E M P T I O N S U M M A R Y ***

NO EXEMPTIONS AT THIS LEVEL

*** G R A N D T O T A L S ***

ROLL SEC	DESCRIPTION	TOTAL PARCELS	ASSESSED LAND	ASSESSED TOTAL	TAXABLE COUNTY	TAXABLE TOWN	TAXABLE SCHOOL	STAR TAXABLE
1	TAXABLE	1	8,700	103,300	103,300	103,300	103,300	103,300

STATE OF NEW YORK
 COUNTY - St Lawrence
 TOWN - Norfolk
 SWIS - 406289

2 0 1 5 T E N T A T I V E A S S E S S M E N T R O L L

T A X A B L E SECTION OF THE ROLL - 1 SUB-SECT - R VALUATION DATE-JUL 01, 2014

TAXABLE STATUS DATE-MAR 01, 2015

TAX MAP NUMBER SEQUENCE
 UNIFORM PERCENT OF VALUE IS 082.00
 UNIFORM PERCENT OF VALUE IS 082.00

TAX MAP PARCEL NUMBER	PROPERTY LOCATION & CLASS	ASSESSMENT	EXEMPTION CODE	COUNTY	TOWN	SCHOOL
CURRENT OWNERS NAME	SCHOOL DISTRICT	LAND	TAX DESCRIPTION	TAXABLE VALUE		
CURRENT OWNERS ADDRESS	PARCEL SIZE/GRID COORD	TOTAL	SPECIAL DISTRICTS	ACCOUNT NO.		
***** 16.076-1-7 *****						
16.076-1-7	SH 420					1- 48- 5
St Lawrence County	311 Res vac land		COUNTY TAXABLE VALUE	3,400		
(Derouchie)	Massena 1 405801	3,400	TOWN TAXABLE VALUE	3,400		
SLC Treasurer	FRNT 100.00 DPTH 200.00	3,400	SCHOOL TAXABLE VALUE	3,400		
48 Court St	BANK99999999		FD028 Norfolk Fire Dist	3,400 TO M		
Canton, NY 13617	EAST-0359691 NRTH-1778346					
	DEED BOOK 2011 PG-11553					
	FULL MARKET VALUE	4,146				

STATE OF NEW YORK
 COUNTY - St Lawrence
 TOWN - Norfolk
 SWIS - 406289

2 0 1 5 T E N T A T I V E A S S E S S M E N T R O L L

T A X A B L E SECTION OF THE ROLL - 1 SUB-SECT - R VALUATION DATE-JUL 01, 2014

TAXABLE STATUS DATE-MAR 01, 2015

TAX MAP NUMBER SEQUENCE
 UNIFORM PERCENT OF VALUE IS 082.00
 UNIFORM PERCENT OF VALUE IS 082.00

TAX MAP PARCEL NUMBER	PROPERTY LOCATION & CLASS	ASSESSMENT	EXEMPTION CODE	COUNTY	TOWN	SCHOOL
CURRENT OWNERS NAME	SCHOOL DISTRICT	LAND	TAX DESCRIPTION	TAXABLE VALUE		
CURRENT OWNERS ADDRESS	PARCEL SIZE/GRID COORD	TOTAL	SPECIAL DISTRICTS	ACCOUNT NO.		

32.066-5-11	8 Wheeler Dr			32.066-5-11		*****
St Lawrence County	210 1 Family Res		COUNTY TAXABLE VALUE			1-108-15
(Smith, Clifford Estate)	Norwood-Norfolk 406201	4,300	TOWN TAXABLE VALUE			
% SLC Treasurer	FRNT 70.00 DPTH 100.00	24,600	SCHOOL TAXABLE VALUE			
48 Court St	ACRES 0.20 BANK9999999		FD028 Norfolk Fire Dist			
Canton, NY 13617	EAST-0329868 NRTH-1749223		LT022 Norfolk Light			
	DEED BOOK 2008 PG-11567		WS001 Norfolk Water&Sewer			
	FULL MARKET VALUE	30,000				

STATE OF NEW YORK
 COUNTY - St Lawrence
 TOWN - Norfolk
 SWIS - 406289

2 0 1 5 T E N T A T I V E A S S E S S M E N T R O L L
 T A X A B L E SECTION OF THE ROLL - 1
 M A P S E C T I O N - 032
 S U B - S E C T I O N - 066
 UNIFORM PERCENT OF VALUE IS 082.00

PAGE 715
 VALUATION DATE-JUL 01, 2014
 SUB-SECT - R
 TAXABLE STATUS DATE-MAR 01, 2015
 RPS150/V04/L015
 CURRENT DATE 4/30/2015

*** S P E C I A L D I S T R I C T S U M M A R Y ***

CODE	DISTRICT NAME	TOTAL PARCELS	EXTENSION TYPE	EXTENSION VALUE	AD VALOREM VALUE	EXEMPT AMOUNT	TAXABLE VALUE
FD028	Norfolk Fire D	1	TOTAL M		24,600		24,600
LT022	Norfolk Light	1	TOTAL M		24,600		24,600
WS001	Norfolk Water&	1	TOTAL M		24,600		24,600

*** S C H O O L D I S T R I C T S U M M A R Y ***

CODE	DISTRICT NAME	TOTAL PARCELS	ASSESSED LAND	ASSESSED TOTAL	EXEMPT AMOUNT	TOTAL TAXABLE	STAR AMOUNT	STAR TAXABLE
406201	Norwood-Norfolk	1	4,300	24,600		24,600		24,600
	S U B - T O T A L	1	4,300	24,600		24,600		24,600
	T O T A L	1	4,300	24,600		24,600		24,600

*** S Y S T E M C O D E S S U M M A R Y ***

NO SYSTEM EXEMPTIONS AT THIS LEVEL

*** E X E M P T I O N S U M M A R Y ***

NO EXEMPTIONS AT THIS LEVEL

*** G R A N D T O T A L S ***

ROLL SEC	DESCRIPTION	TOTAL PARCELS	ASSESSED LAND	ASSESSED TOTAL	TAXABLE COUNTY	TAXABLE TOWN	TAXABLE SCHOOL	STAR TAXABLE
1	TAXABLE	1	4,300	24,600	24,600	24,600	24,600	24,600

STATE OF NEW YORK
 COUNTY - St Lawrence
 TOWN - Norfolk
 SWIS - 406289

2 0 1 5 T E N T A T I V E A S S E S S M E N T R O L L

T A X A B L E SECTION OF THE ROLL - 1 SUB-SECT - R VALUATION DATE-JUL 01, 2014
 TAXABLE STATUS DATE-MAR 01, 2015

TAX MAP NUMBER SEQUENCE
 UNIFORM PERCENT OF VALUE IS 082.00
 UNIFORM PERCENT OF VALUE IS 082.00

TAX MAP PARCEL NUMBER	PROPERTY LOCATION & CLASS	ASSESSMENT	EXEMPTION CODE-----	COUNTY-----	TOWN-----	SCHOOL
CURRENT OWNERS NAME	SCHOOL DISTRICT	LAND	TAX DESCRIPTION	TAXABLE VALUE		
CURRENT OWNERS ADDRESS	PARCEL SIZE/GRID COORD	TOTAL	SPECIAL DISTRICTS	ACCOUNT NO.		
***** 42.050-2-5 *****						
7708	SH 56					1- 53- 3
42.050-2-5	210 1 Family Res		County Tax 33201	0	19,100	19,100 0
St Lawrence County	Norwood-Norfolk 406201	8,600	COUNTY TAXABLE VALUE		0	
(Prince)	FRNT 170.00 DPTH 300.00	19,100	TOWN TAXABLE VALUE		0	
% SLC Treasurer	ACRES 1.20 BANK9999999		SCHOOL TAXABLE VALUE		19,100	
48 Court Street	EAST-0329454 NRTH-1737257		FD028 Norfolk Fire Dist		0 TO M	
Canton, NY 13617	DEED BOOK 2014 PG-10303		19,100 EX			
	FULL MARKET VALUE	23,293				

STATE OF NEW YORK
 COUNTY - St Lawrence
 TOWN - Norfolk
 SWIS - 406289

2 0 1 5 T E N T A T I V E A S S E S S M E N T
 T A X A B L E S E C T I O N O F T H E R O L L - 1
 M A P S E C T I O N - 0 4 2
 S U B - S E C T I O N - 0 5 0
 U N I F O R M P E R C E N T O F V A L U E I S 0 8 2 . 0 0

R O L L P A G E 7 1 7
 S U B - S E C T - R V A L U A T I O N D A T E - J U L 0 1 , 2 0 1 4
 T A X A B L E S T A T U S D A T E - M A R 0 1 , 2 0 1 5
 R P S 1 5 0 / V 0 4 / L 0 1 5
 C U R R E N T D A T E 4 / 3 0 / 2 0 1 5

*** S P E C I A L D I S T R I C T S U M M A R Y ***

CODE	DISTRICT NAME	TOTAL PARCELS	EXTENSION TYPE	EXTENSION VALUE	AD VALOREM VALUE	EXEMPT AMOUNT	TAXABLE VALUE
FD028	Norfolk Fire D	1	TOTAL M		19,100	19,100	

*** S C H O O L D I S T R I C T S U M M A R Y ***

CODE	DISTRICT NAME	TOTAL PARCELS	ASSESSED LAND	ASSESSED TOTAL	EXEMPT AMOUNT	TOTAL TAXABLE	STAR AMOUNT	STAR TAXABLE
406201	Norwood-Norfolk	1	8,600	19,100		19,100		19,100
	S U B - T O T A L	1	8,600	19,100		19,100		19,100
	T O T A L	1	8,600	19,100		19,100		19,100

*** S Y S T E M C O D E S S U M M A R Y ***

NO SYSTEM EXEMPTIONS AT THIS LEVEL

*** E X E M P T I O N S U M M A R Y ***

CODE	DESCRIPTION	TOTAL PARCELS	COUNTY	TOWN	SCHOOL
33201	County Tax	1	19,100	19,100	
	T O T A L	1	19,100	19,100	

*** G R A N D T O T A L S ***

ROLL SEC	DESCRIPTION	TOTAL PARCELS	ASSESSED LAND	ASSESSED TOTAL	TAXABLE COUNTY	TAXABLE TOWN	TAXABLE SCHOOL	STAR TAXABLE
1	TAXABLE	1	8,600	19,100			19,100	19,100

STATE OF NEW YORK
 COUNTY - St Lawrence
 TOWN - Norfolk
 SWIS - 406289

2 0 1 5 T E N T A T I V E A S S E S S M E N T R O L L
 T A X A B L E SECTION OF THE ROLL - 1

PAGE 718
 SUB-SECT - R VALUATION DATE-JUL 01, 2014
 TAXABLE STATUS DATE-MAR 01, 2015
 RPS150/V04/L015
 CURRENT DATE 4/30/2015

S U B - S E C T I O N - 050
 UNIFORM PERCENT OF VALUE IS 082.00
 R O L L S U B S E C T I O N - R - T O T A L S

*** S P E C I A L D I S T R I C T S U M M A R Y ***

CODE	DISTRICT NAME	TOTAL PARCELS	EXTENSION TYPE	EXTENSION VALUE	AD VALOREM VALUE	EXEMPT AMOUNT	TAXABLE VALUE
FD028	Norfolk Fire D	4	TOTAL M		150,400	19,100	131,300
LT022	Norfolk Light	1	TOTAL M		24,600		24,600
WS001	Norfolk Water&	1	TOTAL M		24,600		24,600

*** S C H O O L D I S T R I C T S U M M A R Y ***

CODE	DISTRICT NAME	TOTAL PARCELS	ASSESSED LAND	ASSESSED TOTAL	EXEMPT AMOUNT	TOTAL TAXABLE	STAR AMOUNT	STAR TAXABLE
405801	Massena 1	2	12,100	106,700		106,700		106,700
406201	Norwood-Norfolk	2	12,900	43,700		43,700		43,700
	S U B - T O T A L	4	25,000	150,400		150,400		150,400
	T O T A L	4	25,000	150,400		150,400		150,400

*** S Y S T E M C O D E S S U M M A R Y ***

NO SYSTEM EXEMPTIONS AT THIS LEVEL

*** E X E M P T I O N S U M M A R Y ***

CODE	DESCRIPTION	TOTAL PARCELS	COUNTY	TOWN	SCHOOL
33201	County Tax	1	19,100	19,100	
	T O T A L	1	19,100	19,100	

STATE OF NEW YORK
COUNTY - St Lawrence
TOWN - Norfolk
SWIS - 406289

2 0 1 5 T E N T A T I V E A S S E S S M E N T R O L L
T A X A B L E SECTION OF THE ROLL - 1

PAGE 719
SUB-SECT - R VALUATION DATE-JUL 01, 2014
TAXABLE STATUS DATE-MAR 01, 2015
RPS150/V04/L015
CURRENT DATE 4/30/2015

S U B - S E C T I O N - 050
UNIFORM PERCENT OF VALUE IS 082.00
R O L L S U B S E C T I O N - R - T O T A L S

*** G R A N D T O T A L S ***

ROLL SEC	DESCRIPTION	TOTAL PARCELS	ASSESSED LAND	ASSESSED TOTAL	TAXABLE COUNTY	TAXABLE TOWN	TAXABLE SCHOOL	STAR TAXABLE
1	TAXABLE	4	25,000	150,400	131,300	131,300	150,400	150,400

STATE OF NEW YORK
 COUNTY - St Lawrence
 TOWN - Norfolk
 SWIS - 406289

2 0 1 5 T E N T A T I V E A S S E S S M E N T R O L L
 T A X A B L E SECTION OF THE ROLL - 1

PAGE 720
 VALUATION DATE-JUL 01, 2014
 TAXABLE STATUS DATE-MAR 01, 2015
 RPS150/V04/L015
 CURRENT DATE 4/30/2015

UNIFORM PERCENT OF VALUE IS 082.00

R O L L S E C T I O N T O T A L S

*** S P E C I A L D I S T R I C T S U M M A R Y ***

CODE	DISTRICT NAME	TOTAL PARCELS	EXTENSION TYPE	EXTENSION VALUE	AD VALOREM VALUE	EXEMPT AMOUNT	TAXABLE VALUE
AG002	Ag Dist #2	435	MOVTAX				
FD028	Norfolk Fire D	2,467	TOTAL M		118790,315	64,579	118725,736
LT022	Norfolk Light	491	TOTAL M		23611,720		23611,720
LT023	Raymondville L	360	TOTAL M		18270,770		18270,770
LT036	W Hatfield Rd	31	TOTAL M		2790,000		2790,000
WD004	Raymondville W	447	TOTAL M		22556,810		22556,810
WD010	Norfolk Sewer	35	TOTAL M		1734,200		1734,200
WD011	Norfolk Water	14	TOTAL M		732,825		732,825
WD031	W Hatfield Wat	81	MOVTAX				
WS001	Norfolk Water&	436	TOTAL M		21019,420		21019,420

*** S C H O O L D I S T R I C T S U M M A R Y ***

CODE	DISTRICT NAME	TOTAL PARCELS	ASSESSED LAND	ASSESSED TOTAL	EXEMPT AMOUNT	TOTAL TAXABLE	STAR AMOUNT	STAR TAXABLE
402001	Brasher Falls	4	44,200	70,600	22,260	48,340	30,740	17,600
405801	Massena 1	618	5740,350	34071,690	148,475	33923,215	10962,525	22960,690
406201	Norwood-Norfolk	1,846	17135,910	84658,025	342,588	84315,437	29357,357	54958,080
	S U B - T O T A L	2,468	22920,460	118800,315	513,323	118286,992	40350,622	77936,370
	T O T A L	2,468	22920,460	118800,315	513,323	118286,992	40350,622	77936,370

*** S Y S T E M C O D E S S U M M A R Y ***

NO SYSTEM EXEMPTIONS AT THIS LEVEL

*** E X E M P T I O N S U M M A R Y ***

CODE	DESCRIPTION	TOTAL PARCELS	COUNTY	TOWN	SCHOOL
33201	County Tax	1	19,100	19,100	
41101	Vet Eligib	25	592,613	592,613	
41122	VET WAR C	140	1149,248		

STATE OF NEW YORK
 COUNTY - St Lawrence
 TOWN - Norfolk
 SWIS - 406289

2 0 1 5 T E N T A T I V E A S S E S S M E N T R O L L
 T A X A B L E S E C T I O N O F T H E R O L L - 1

PAGE 721
 VALUATION DATE-JUL 01, 2014
 TAXABLE STATUS DATE-MAR 01, 2015
 RPS150/V04/L015
 CURRENT DATE 4/30/2015

UNIFORM PERCENT OF VALUE IS 082.00

R O L L S E C T I O N T O T A L S

*** E X E M P T I O N S U M M A R Y ***

CODE	DESCRIPTION	TOTAL PARCELS	COUNTY	TOWN	SCHOOL
41123	VET WAR T	140		936,308	
41131	VET COM CT	1	9,100	9,100	
41132	VET COM C	109	1593,634		
41133	VET COM T	109		1290,450	
41142	VET DIS C	38	734,243		
41143	VET DIS T	37		641,063	
41161	CW_15_VET/	19	172,995	172,995	
41171	CW_DISBLD_	1	4,080	4,080	
41691	RPTL466_f	25	60,307	60,307	
41720	Ag Distric	2	36,379	36,379	36,379
41800	Aged - All	13	224,870	224,870	224,870
41801	Aged - Co	1	8,776	8,776	
41802	Aged - Cou	12	223,780		
41803	Aged - Tow	10		174,752	
41804	Aged - Sch	11			221,060
41834	Enhanced S	402			18860,982
41844	STAR MH	1			20,000
41854	Basic Star	897			21469,640
41901	Phys Disab	3	19,805	19,805	
41930	Dis & Lim	1	8,000	8,000	8,000
41931	Dis & Lim	1	17,580	17,580	
41932	Dis & Lim	12	197,620		
42100	Silo	5	9,100	9,100	9,100
47450	Fisher Act	3	6,414	6,414	6,414
47610	Business I	1	7,500	7,500	7,500
	T O T A L	2,020	5095,144	4239,192	40863,945

STATE OF NEW YORK
COUNTY - St Lawrence
TOWN - Norfolk
SWIS - 406289

2 0 1 5 T E N T A T I V E A S S E S S M E N T R O L L
T A X A B L E SECTION OF THE ROLL - 1

PAGE 722
VALUATION DATE-JUL 01, 2014
TAXABLE STATUS DATE-MAR 01, 2015
RPS150/V04/L015
CURRENT DATE 4/30/2015

UNIFORM PERCENT OF VALUE IS 082.00

R O L L S E C T I O N T O T A L S

*** G R A N D T O T A L S ***

ROLL SEC	DESCRIPTION	TOTAL PARCELS	ASSESSED LAND	ASSESSED TOTAL	TAXABLE COUNTY	TAXABLE TOWN	TAXABLE SCHOOL	STAR TAXABLE
1	TAXABLE	2,468	22920,460	118800,315	113705,171	114561,123	118286,992	77936,370

STATE OF NEW YORK
COUNTY - St Lawrence
TOWN - Norfolk
SWIS - 406289

2 0 1 5 T E N T A T I V E A S S E S S M E N T R O L L
STATE OWNED LAND SECTION OF THE ROLL - 3
TAX MAP NUMBER SEQUENCE
UNIFORM PERCENT OF VALUE IS 082.00

PAGE 723
VALUATION DATE-JUL 01, 2014
TAXABLE STATUS DATE-MAR 01, 2015

TAX MAP PARCEL NUMBER	PROPERTY LOCATION & CLASS	ASSESSMENT	EXEMPTION CODE	COUNTY	TOWN	SCHOOL
CURRENT OWNERS NAME	SCHOOL DISTRICT	LAND	TAX DESCRIPTION	TAXABLE VALUE		
CURRENT OWNERS ADDRESS	PARCEL SIZE/GRID COORD	TOTAL	SPECIAL DISTRICTS	ACCOUNT NO.		

24.001-2-1	Off Grantville Rd 941 SOL reforest		NYS Refore 32252	0	32,300	0250003
New York State Reforestation	Norwood-Norfolk 406201	32,300	COUNTY TAXABLE VALUE		0	
Attn: SLC Treasurer	Lot 52,53,62 Proposal F	32,300	TOWN TAXABLE VALUE		32,300	
48 Court St	State Parcel # 0250003		SCHOOL TAXABLE VALUE		32,300	
Canton, NY 13617	Exemption Code 32252		FD028 Norfolk Fire Dist		32,300 TO M	
	ACRES 119.60 BANK9999998					
	EAST-0343667 NRTH-1775569					
	DEED BOOK 454 PG-105					
	FULL MARKET VALUE	39,390				

24.001-2-11	Off Grantville Rd 941 SOL reforest		NYS Refore 32252	0	74,500	0220001
New York State Reforestation	Norwood-Norfolk 406201	74,500	COUNTY TAXABLE VALUE		0	
Attn: SLC Treasurer	Lot 62 Prop C Area 15	74,500	TOWN TAXABLE VALUE		74,500	
48 Court St	State Parcel # 0220001		SCHOOL TAXABLE VALUE		74,500	
Canton, NY 13617	Exempt Code 32252-177.17A		FD028 Norfolk Fire Dist		74,500 TO M	
	ACRES 177.20 BANK9999998					
	EAST-0343333 NRTH-1772874					
	DEED BOOK 304 PG-237					
	FULL MARKET VALUE	90,854				

24.001-2-18	Grantville Rd 941 SOL reforest		NYS Refore 32252	0	76,200	0210002
New York State Reforestation	Norwood-Norfolk 406201	76,200	COUNTY TAXABLE VALUE		0	
Attn: SLC Treasurer	Lot 62 & 72 Proposal B	76,200	TOWN TAXABLE VALUE		76,200	
48 Court St	State Parcel # 0210002		SCHOOL TAXABLE VALUE		76,200	
Canton, NY 13617	Exempt Code 32252 Area 15		FD028 Norfolk Fire Dist		76,200 TO M	
	ACRES 137.90 BANK9999998					
	EAST-0344634 NRTH-1768572					
	DEED BOOK 304 PG-235					
	FULL MARKET VALUE	92,927				

24.001-2-19	Grantville Rd 941 SOL reforest		NYS Refore 32252	0	62,100	0200001
New York State Reforestation	Norwood-Norfolk 406201	62,100	COUNTY TAXABLE VALUE		0	
Attn: SLC Treasurer	Lot 72 Proposal A	62,100	TOWN TAXABLE VALUE		62,100	
48 Court St	State Parcel # 0200001		SCHOOL TAXABLE VALUE		62,100	
Canton, NY 13617	Exemption Code 32252		FD028 Norfolk Fire Dist		62,100 TO M	
	ACRES 229.90 BANK9999998					
	EAST-0346384 NRTH-1767174					
	DEED BOOK 304 PG-238					
	FULL MARKET VALUE	75,732				

STATE OF NEW YORK
 COUNTY - St Lawrence
 TOWN - Norfolk
 SWIS - 406289

2 0 1 5 T E N T A T I V E A S S E S S M E N T R O L L
 STATE OWNED LAND SECTION OF THE ROLL - 3
 M A P S E C T I O N - 024
 S U B - S E C T I O N - 001
 UNIFORM PERCENT OF VALUE IS 082.00

PAGE 724
 VALUATION DATE-JUL 01, 2014
 TAXABLE STATUS DATE-MAR 01, 2015
 RPS150/V04/L015
 CURRENT DATE 4/30/2015

*** S P E C I A L D I S T R I C T S U M M A R Y ***

CODE	DISTRICT NAME	TOTAL PARCELS	EXTENSION TYPE	EXTENSION VALUE	AD VALOREM VALUE	EXEMPT AMOUNT	TAXABLE VALUE
FD028	Norfolk Fire D	4	TOTAL M		245,100		245,100

*** S C H O O L D I S T R I C T S U M M A R Y ***

CODE	DISTRICT NAME	TOTAL PARCELS	ASSESSED LAND	ASSESSED TOTAL	EXEMPT AMOUNT	TOTAL TAXABLE	STAR AMOUNT	STAR TAXABLE
406201	Norwood-Norfolk	4	245,100	245,100		245,100		245,100
	S U B - T O T A L	4	245,100	245,100		245,100		245,100
	T O T A L	4	245,100	245,100		245,100		245,100

*** S Y S T E M C O D E S S U M M A R Y ***

NO SYSTEM EXEMPTIONS AT THIS LEVEL

*** E X E M P T I O N S U M M A R Y ***

CODE	DESCRIPTION	TOTAL PARCELS	COUNTY	TOWN	SCHOOL
32252	NYS Refore	4	245,100		
	T O T A L	4	245,100		

*** G R A N D T O T A L S ***

ROLL SEC	DESCRIPTION	TOTAL PARCELS	ASSESSED LAND	ASSESSED TOTAL	TAXABLE COUNTY	TAXABLE TOWN	TAXABLE SCHOOL	STAR TAXABLE
3	STATE OWNED LAND	4	245,100	245,100		245,100	245,100	245,100

STATE OF NEW YORK
COUNTY - St Lawrence
TOWN - Norfolk
SWIS - 406289

2 0 1 5 T E N T A T I V E A S S E S S M E N T R O L L

STATE OWNED LAND SECTION OF THE ROLL - 3

PAGE 725
VALUATION DATE-JUL 01, 2014
TAXABLE STATUS DATE-MAR 01, 2015

TAX MAP NUMBER SEQUENCE
UNIFORM PERCENT OF VALUE IS 082.00
UNIFORM PERCENT OF VALUE IS 082.00

TAX MAP PARCEL NUMBER	PROPERTY LOCATION & CLASS	ASSESSMENT	EXEMPTION CODE	COUNTY	TOWN	SCHOOL
CURRENT OWNERS NAME	SCHOOL DISTRICT	LAND	TAX DESCRIPTION	TAXABLE VALUE		
CURRENT OWNERS ADDRESS	PARCEL SIZE/GRID COORD	TOTAL	SPECIAL DISTRICTS	ACCOUNT NO.		

24.003-1-19	Grantville Rd 941 SOL reforest		NYS Refore 32252	0	7,100	0
New York State Reforestation	Norwood-Norfolk 406201	7,100	COUNTY TAXABLE VALUE		0	0
Attn: SLC Treasurer	Area #33 St. Law 192	7,100	TOWN TAXABLE VALUE		7,100	
48 Court St	State Pcl No 0330001		SCHOOL TAXABLE VALUE		7,100	
Canton, NY 13617	FRNT 732.00 DPTH		FD028 Norfolk Fire Dist		7,100 TO M	
	ACRES 26.50 BANK9999998					
	EAST-0337782 NRTH-1765756					
	DEED BOOK 1039 PG-00815					
	FULL MARKET VALUE	8,659				

24.003-1-21	Grantville Rd 941 SOL reforest		NYS Refore 32252	0	28,400	0
New York State Reforestation	Norwood-Norfolk 406201	28,400	COUNTY TAXABLE VALUE		0	0
Attn: SLC Treasurer	Lot 60 Proposal C	28,400	TOWN TAXABLE VALUE		28,400	
48 Court St	State Parcel 0290001		SCHOOL TAXABLE VALUE		28,400	
Canton, NY 13617	Exempt Code 32252-Area382		FD028 Norfolk Fire Dist		28,400 TO M	
	FRNT 2128.00 DPTH					
	ACRES 98.80 BANK9999998					
	EAST-0336492 NRTH-1764872					
	DEED BOOK 470 PG-382					
	FULL MARKET VALUE	34,634				

24.003-1-22	Grantville Rd 941 SOL reforest		NYS Refore 32252	0	15,400	0
New York State Reforestation	Norwood-Norfolk 406201	15,400	COUNTY TAXABLE VALUE		0	0
Attn: SLC Treasurer	Lots 61 & 70 Proposal D	15,400	TOWN TAXABLE VALUE		15,400	
48 Court St	State Parcel # 0300002		SCHOOL TAXABLE VALUE		15,400	
Canton, NY 13617	Exempt Code 32252-Area 33		FD028 Norfolk Fire Dist		15,400 TO M	
	ACRES 57.00 BANK9999998					
	EAST-0339034 NRTH-1765225					
	DEED BOOK 470 PG-366					
	FULL MARKET VALUE	18,780				

24.003-1-23	Grantville Rd 941 SOL reforest		NYS Refore 32252	0	7,400	0
New York State Reforestation	Norwood-Norfolk 406201	7,400	COUNTY TAXABLE VALUE		0	0
Attn: SLC Treasurer	Lots 61 & 71 Proposal E	7,400	TOWN TAXABLE VALUE		7,400	
48 Court St	State Parcel # 0310002		SCHOOL TAXABLE VALUE		7,400	
Canton, NY 13617	Exempt Code 32252-Area 33		FD028 Norfolk Fire Dist		7,400 TO M	
	ACRES 25.40 BANK9999998					
	EAST-0339424 NRTH-1765440					
	DEED BOOK 470 PG-373					
	FULL MARKET VALUE	9,024				

STATE OF NEW YORK
COUNTY - St Lawrence
TOWN - Norfolk
SWIS - 406289

2 0 1 5 T E N T A T I V E A S S E S S M E N T R O L L

STATE OWNED LAND SECTION OF THE ROLL - 3

VALUATION DATE-JUL 01, 2014

TAXABLE STATUS DATE-MAR 01, 2015

TAX MAP NUMBER SEQUENCE
UNIFORM PERCENT OF VALUE IS 082.00
UNIFORM PERCENT OF VALUE IS 082.00

TAX MAP PARCEL NUMBER	PROPERTY LOCATION & CLASS	ASSESSMENT	EXEMPTION CODE	COUNTY	TOWN	SCHOOL
CURRENT OWNERS NAME	SCHOOL DISTRICT	LAND	TAX DESCRIPTION	TAXABLE VALUE		
CURRENT OWNERS ADDRESS	PARCEL SIZE/GRID COORD	TOTAL	SPECIAL DISTRICTS	ACCOUNT NO.		

24.003-1-24	Off Grantville Rd 941 SOL reforest		NYS Refore 32252	0	18,900	0320001
New York State Reforestation	Norwood-Norfolk 406201	18,900	COUNTY TAXABLE VALUE		0	
Attn: SLC Treasurer	Lot 71 Proposal F	18,900	TOWN TAXABLE VALUE		18,900	
48 Court St	State Parcel # 0320001		SCHOOL TAXABLE VALUE		18,900	
Canton, NY 13617	Exempt Code 32252-Area 33		FD028 Norfolk Fire Dist		18,900 TO M	
	ACRES 70.20 BANK9999998					
	EAST-0341871 NRTH-1763273					
	DEED BOOK 470 PG-379					
	FULL MARKET VALUE	23,049				

24.003-1-25	Off Grantville Rd 941 SOL reforest		NYS Refore 32252	0	17,700	0270203
New York State Reforestation	Norwood-Norfolk 406201	17,700	COUNTY TAXABLE VALUE		0	
Attn: SLC Treasurer	Lot 71 Pcl 2, Prop A	17,700	TOWN TAXABLE VALUE		17,700	
48 Court St	State Parcel # 0270203		SCHOOL TAXABLE VALUE		17,700	
Canton, NY 13617	Exempt Code 32252-Area 33		FD028 Norfolk Fire Dist		17,700 TO M	
	ACRES 58.60 BANK9999998					
	EAST-0340995 NRTH-1762706					
	DEED BOOK 470 PG-369					
	FULL MARKET VALUE	21,585				

24.003-1-26	CR 49 941 SOL reforest		NYS Refore 32252	0	66,900	0270103
New York State Reforestation	Norwood-Norfolk 406201	66,900	COUNTY TAXABLE VALUE		0	
Attn: SLC Treasurer	Lot 69 & 70 Pcl 1, Prop A	66,900	TOWN TAXABLE VALUE		66,900	
48 Court St	State Parcel # 0270103		SCHOOL TAXABLE VALUE		66,900	
Canton, NY 13617	Exempt Code 32252-Area 33		FD028 Norfolk Fire Dist		66,900 TO M	
	ACRES 141.80 BANK9999998					
	EAST-0337724 NRTH-1761425					
	DEED BOOK 470 PG-369					
	FULL MARKET VALUE	81,585				

24.003-1-27	CR 49 941 SOL reforest		NYS Refore 32252	0	48,200	0280001
New York State Reforestation	Norwood-Norfolk 406201	48,200	COUNTY TAXABLE VALUE		0	
Attn: SLC Treasurer	Lot 70 Proposal B	48,200	TOWN TAXABLE VALUE		48,200	
48 Court St	State Parcel # 0280001		SCHOOL TAXABLE VALUE		48,200	
Canton, NY 13617	Exempt Code 32252-Area 33		FD028 Norfolk Fire Dist		48,200 TO M	
	FRNT 424.00 DPTH					
	ACRES 152.30 BANK9999998					
	EAST-0337097 NRTH-1763295					
	DEED BOOK 470 PG-376					
	FULL MARKET VALUE	58,780				

STATE OF NEW YORK
COUNTY - St Lawrence
TOWN - Norfolk
SWIS - 406289

2 0 1 5 T E N T A T I V E A S S E S S M E N T R O L L
STATE OWNED LAND SECTION OF THE ROLL - 3

PAGE 727
VALUATION DATE-JUL 01, 2014
TAXABLE STATUS DATE-MAR 01, 2015

TAX MAP NUMBER SEQUENCE
UNIFORM PERCENT OF VALUE IS 082.00
UNIFORM PERCENT OF VALUE IS 082.00

TAX MAP PARCEL NUMBER	PROPERTY LOCATION & CLASS	ASSESSMENT	EXEMPTION CODE	COUNTY	TOWN	SCHOOL
CURRENT OWNERS NAME	SCHOOL DISTRICT	LAND	TAX DESCRIPTION	TAXABLE VALUE		
CURRENT OWNERS ADDRESS	PARCEL SIZE/GRID COORD	TOTAL	SPECIAL DISTRICTS	ACCOUNT NO.		
***** 24.003-2-12 *****						
	Off Grantville Rd					0240001
24.003-2-12	941 SOL reforest		NYS Refore 32252	0	6,100	0
New York State Reforestation	Norwood-Norfolk 406201	6,100	COUNTY TAXABLE VALUE		0	
Attn: SLC Treasurer	Lot 71 Proposal E	6,100	TOWN TAXABLE VALUE		6,100	
48 Court St	State Parcel # 0240001		SCHOOL TAXABLE VALUE		6,100	
Canton, NY 13617	Exempt Code 32252-Area 15		FD028 Norfolk Fire Dist		6,100 TO M	
	ACRES 22.70 BANK9999998					
	EAST-0344385 NRTH-1764867					
	DEED BOOK 450 PG-506					
	FULL MARKET VALUE	7,439				
***** 24.003-2-13 *****						
	Off Grantville Rd					0230001
24.003-2-13	941 SOL reforest		NYS Refore 32252	0	24,100	0
New York State Reforestation	Norwood-Norfolk 406201	24,100	COUNTY TAXABLE VALUE		0	
Attn: SLC Treasurer	Lot 71 Proposal D	24,100	TOWN TAXABLE VALUE		24,100	
48 Court St	State Parcel # 0230001		SCHOOL TAXABLE VALUE		24,100	
Canton, NY 13617	Exempt Code 32252-Area 15		FD028 Norfolk Fire Dist		24,100 TO M	
	ACRES 89.20 BANK9999998					
	EAST-0345350 NRTH-1765570					
	DEED BOOK 422 PG-539					
	FULL MARKET VALUE	29,390				

STATE OF NEW YORK
 COUNTY - St Lawrence
 TOWN - Norfolk
 SWIS - 406289

2 0 1 5 T E N T A T I V E A S S E S S M E N T R O L L
 STATE OWNED LAND SECTION OF THE ROLL - 3
 M A P S E C T I O N - 024
 S U B - S E C T I O N - 003
 UNIFORM PERCENT OF VALUE IS 082.00

PAGE 728
 VALUATION DATE-JUL 01, 2014
 TAXABLE STATUS DATE-MAR 01, 2015
 RPS150/V04/L015
 CURRENT DATE 4/30/2015

*** S P E C I A L D I S T R I C T S U M M A R Y ***

CODE	DISTRICT NAME	TOTAL PARCELS	EXTENSION TYPE	EXTENSION VALUE	AD VALOREM VALUE	EXEMPT AMOUNT	TAXABLE VALUE
FD028	Norfolk Fire D	10	TOTAL M		240,200		240,200

*** S C H O O L D I S T R I C T S U M M A R Y ***

CODE	DISTRICT NAME	TOTAL PARCELS	ASSESSED LAND	ASSESSED TOTAL	EXEMPT AMOUNT	TOTAL TAXABLE	STAR AMOUNT	STAR TAXABLE
406201	Norwood-Norfolk	10	240,200	240,200		240,200		240,200
	S U B - T O T A L	10	240,200	240,200		240,200		240,200
	T O T A L	10	240,200	240,200		240,200		240,200

*** S Y S T E M C O D E S S U M M A R Y ***

NO SYSTEM EXEMPTIONS AT THIS LEVEL

*** E X E M P T I O N S U M M A R Y ***

CODE	DESCRIPTION	TOTAL PARCELS	COUNTY	TOWN	SCHOOL
32252	NYS Refore	10	240,200		
	T O T A L	10	240,200		

*** G R A N D T O T A L S ***

ROLL SEC	DESCRIPTION	TOTAL PARCELS	ASSESSED LAND	ASSESSED TOTAL	TAXABLE COUNTY	TAXABLE TOWN	TAXABLE SCHOOL	STAR TAXABLE
3	STATE OWNED LAND	10	240,200	240,200		240,200	240,200	240,200

STATE OF NEW YORK
 COUNTY - St Lawrence
 TOWN - Norfolk
 SWIS - 406289

2 0 1 5 T E N T A T I V E A S S E S S M E N T R O L L

STATE OWNED LAND SECTION OF THE ROLL - 3

PAGE 729
 VALUATION DATE-JUL 01, 2014
 TAXABLE STATUS DATE-MAR 01, 2015

TAX MAP NUMBER SEQUENCE
 UNIFORM PERCENT OF VALUE IS 082.00
 UNIFORM PERCENT OF VALUE IS 082.00

TAX MAP PARCEL NUMBER	PROPERTY LOCATION & CLASS	ASSESSMENT	EXEMPTION CODE	COUNTY	TOWN	SCHOOL
CURRENT OWNERS NAME	SCHOOL DISTRICT	LAND	TAX DESCRIPTION	TAXABLE VALUE		
CURRENT OWNERS ADDRESS	PARCEL SIZE/GRID COORD	TOTAL	SPECIAL DISTRICTS	ACCOUNT NO.		
***** 24.004-2-15 *****						
24.004-2-15	Brothers Rd 941 SOL reforest		NYS Refore 32252	0	4,500	0175001
New York State Reforestation	Norwood-Norfolk 406201	4,500	COUNTY TAXABLE VALUE		0	
Attn: SLC Treasurer	N.y.s. Reforestation	4,500	TOWN TAXABLE VALUE		4,500	
48 Court St	Area 9 Vac Land		SCHOOL TAXABLE VALUE		4,500	
Canton, NY 13617	State Parcel # 0175001		FD028 Norfolk Fire Dist		4,500 TO M	
	FRNT 528.00 DPTH 1320.00					
	ACRES 16.00 BANK9999998					
	EAST-0356394 NRTH-1763844					
	DEED BOOK 1044 PG-00581					
	FULL MARKET VALUE	5,488				
***** 24.004-2-17 *****						
24.004-2-17	CR 38 941 SOL reforest		NYS Refore 32252	0	98,400	0140001
New York State Reforestation	Norwood-Norfolk 406201	98,400	COUNTY TAXABLE VALUE		0	
Attn: SLC Treasurer	Lot 93 Proposal H	98,400	TOWN TAXABLE VALUE		98,400	
48 Court St	State Parcel # 0140001		SCHOOL TAXABLE VALUE		98,400	
Canton, NY 13617	Exempt Code 32252-Area 9		FD028 Norfolk Fire Dist		98,400 TO M	
	ACRES 258.00 BANK9999998					
	EAST-0358792 NRTH-1760459					
	DEED BOOK 323 PG-44					
	FULL MARKET VALUE	120,000				
***** 24.004-2-18 *****						
24.004-2-18	CR 38 941 SOL reforest		NYS Refore 32252	0	16,200	0170001
New York State Reforestation	Norwood-Norfolk 406201	16,200	COUNTY TAXABLE VALUE		0	
Attn: SLC Treasurer	Lot 93 Proposal K	16,200	TOWN TAXABLE VALUE		16,200	
48 Court St	State Parcel # 0170001		SCHOOL TAXABLE VALUE		16,200	
Canton, NY 13617	Exempt Code 32252-Area 9		FD028 Norfolk Fire Dist		16,200 TO M	
	ACRES 59.90 BANK9999998					
	EAST-0355913 NRTH-1762440					
	DEED BOOK 471 PG-459					
	FULL MARKET VALUE	19,756				

STATE OF NEW YORK
 COUNTY - St Lawrence
 TOWN - Norfolk
 SWIS - 406289

2 0 1 5 T E N T A T I V E A S S E S S M E N T R O L L
 STATE OWNED LAND SECTION OF THE ROLL - 3
 M A P S E C T I O N - 024
 S U B - S E C T I O N - 004
 UNIFORM PERCENT OF VALUE IS 082.00

PAGE 730
 VALUATION DATE-JUL 01, 2014
 TAXABLE STATUS DATE-MAR 01, 2015
 RPS150/V04/L015
 CURRENT DATE 4/30/2015

*** S P E C I A L D I S T R I C T S U M M A R Y ***

CODE	DISTRICT NAME	TOTAL PARCELS	EXTENSION TYPE	EXTENSION VALUE	AD VALOREM VALUE	EXEMPT AMOUNT	TAXABLE VALUE
FD028	Norfolk Fire D	3	TOTAL M		119,100		119,100

*** S C H O O L D I S T R I C T S U M M A R Y ***

CODE	DISTRICT NAME	TOTAL PARCELS	ASSESSED LAND	ASSESSED TOTAL	EXEMPT AMOUNT	TOTAL TAXABLE	STAR AMOUNT	STAR TAXABLE
406201	Norwood-Norfolk	3	119,100	119,100		119,100		119,100
	S U B - T O T A L	3	119,100	119,100		119,100		119,100
	T O T A L	3	119,100	119,100		119,100		119,100

*** S Y S T E M C O D E S S U M M A R Y ***

NO SYSTEM EXEMPTIONS AT THIS LEVEL

*** E X E M P T I O N S U M M A R Y ***

CODE	DESCRIPTION	TOTAL PARCELS	COUNTY	TOWN	SCHOOL
32252	NYS Refore	3	119,100		
	T O T A L	3	119,100		

*** G R A N D T O T A L S ***

ROLL SEC	DESCRIPTION	TOTAL PARCELS	ASSESSED LAND	ASSESSED TOTAL	TAXABLE COUNTY	TAXABLE TOWN	TAXABLE SCHOOL	STAR TAXABLE
3	STATE OWNED LAND	3	119,100	119,100		119,100	119,100	119,100

STATE OF NEW YORK
 COUNTY - St Lawrence
 TOWN - Norfolk
 SWIS - 406289

2 0 1 5 T E N T A T I V E A S S E S S M E N T R O L L
 STATE OWNED LAND SECTION OF THE ROLL - 3
 M A P S E C T I O N - 025
 S U B - S E C T I O N - 001
 UNIFORM PERCENT OF VALUE IS 082.00

PAGE 732
 VALUATION DATE-JUL 01, 2014
 TAXABLE STATUS DATE-MAR 01, 2015
 RPS150/V04/L015
 CURRENT DATE 4/30/2015

*** S P E C I A L D I S T R I C T S U M M A R Y ***

CODE	DISTRICT NAME	TOTAL PARCELS	EXTENSION TYPE	EXTENSION VALUE	AD VALOREM VALUE	EXEMPT AMOUNT	TAXABLE VALUE
FD028	Norfolk Fire D	1	TOTAL M		60,800		60,800

*** S C H O O L D I S T R I C T S U M M A R Y ***

CODE	DISTRICT NAME	TOTAL PARCELS	ASSESSED LAND	ASSESSED TOTAL	EXEMPT AMOUNT	TOTAL TAXABLE	STAR AMOUNT	STAR TAXABLE
405801	Massena 1	1	60,800	60,800		60,800		60,800
	S U B - T O T A L	1	60,800	60,800		60,800		60,800
	T O T A L	1	60,800	60,800		60,800		60,800

*** S Y S T E M C O D E S S U M M A R Y ***

NO SYSTEM EXEMPTIONS AT THIS LEVEL

*** E X E M P T I O N S U M M A R Y ***

CODE	DESCRIPTION	TOTAL PARCELS	COUNTY	TOWN	SCHOOL
32252	NYS Refore	1	60,800		
	T O T A L	1	60,800		

*** G R A N D T O T A L S ***

ROLL SEC	DESCRIPTION	TOTAL PARCELS	ASSESSED LAND	ASSESSED TOTAL	TAXABLE COUNTY	TAXABLE TOWN	TAXABLE SCHOOL	STAR TAXABLE
3	STATE OWNED LAND	1	60,800	60,800		60,800	60,800	60,800

STATE OF NEW YORK
COUNTY - St Lawrence
TOWN - Norfolk
SWIS - 406289

2 0 1 5 T E N T A T I V E A S S E S S M E N T R O L L

STATE OWNED LAND SECTION OF THE ROLL - 3

VALUATION DATE-JUL 01, 2014

TAXABLE STATUS DATE-MAR 01, 2015

TAX MAP NUMBER SEQUENCE
UNIFORM PERCENT OF VALUE IS 082.00
UNIFORM PERCENT OF VALUE IS 082.00

TAX MAP PARCEL NUMBER	PROPERTY LOCATION & CLASS	ASSESSMENT	EXEMPTION CODE	COUNTY	TOWN	SCHOOL
CURRENT OWNERS NAME	SCHOOL DISTRICT	LAND	TAX DESCRIPTION	TAXABLE VALUE		
CURRENT OWNERS ADDRESS	PARCEL SIZE/GRID COORD	TOTAL	SPECIAL DISTRICTS	ACCOUNT NO.		
***** 25.003-1-13 *****						
25.003-1-13	Trudell Rd/abandoned		NYS Refore 32252	0	14,900	0120001
New York State Reforestation	941 SOL reforest					
Attn: SLC Treasurer	Norwood-Norfolk 406201	14,900	COUNTY TAXABLE VALUE		0	
48 Court St	Lot 94-Proposal C Area 9	14,900	TOWN TAXABLE VALUE		14,900	
Canton, NY 13617	Stae Parcel # 0120001		SCHOOL TAXABLE VALUE		14,900	
	Exemption Code 32252		FD028 Norfolk Fire Dist		14,900 TO M	
	ACRES 40.40 BANK9999998					
	EAST-0364366 NRTH-1764657					
	DEED BOOK 283 PG-62					
	FULL MARKET VALUE	18,171				
***** 25.003-1-37 *****						
25.003-1-37	Trudell Rd/abandoned		NYS Refore 32252	0	25,600	0130001
New York State Reforestation	941 SOL reforest					
Attn: SLC Treasurer	Norwood-Norfolk 406201	25,600	COUNTY TAXABLE VALUE		0	
48 Court St	Lot 95-Proposal G Area 9	25,600	TOWN TAXABLE VALUE		25,600	
Canton, NY 13617	State Parcel # 0130001		SCHOOL TAXABLE VALUE		25,600	
	Exemption Code 32252		FD028 Norfolk Fire Dist		25,600 TO M	
	ACRES 95.00 BANK9999998					
	EAST-0365194 NRTH-1765801					
	FULL MARKET VALUE	31,220				
***** 25.003-1-38 *****						
25.003-1-38	Trudell Rd/abandoned		NYS Refore 32252	0	29,500	0110001
New York State Reforestation	941 SOL reforest					
Attn: SLC Treasurer	Norwood-Norfolk 406201	29,500	COUNTY TAXABLE VALUE		0	
48 Court St	Lot 94 Proposal B	29,500	TOWN TAXABLE VALUE		29,500	
Canton, NY 13617	State Parcel # 0110001		SCHOOL TAXABLE VALUE		29,500	
	Exemption Code 32252		FD028 Norfolk Fire Dist		29,500 TO M	
	ACRES 109.30 BANK9999998					
	EAST-0363419 NRTH-1763863					
	FULL MARKET VALUE	35,976				

STATE OF NEW YORK
 COUNTY - St Lawrence
 TOWN - Norfolk
 SWIS - 406289

2 0 1 5 T E N T A T I V E A S S E S S M E N T R O L L
 STATE OWNED LAND SECTION OF THE ROLL - 3
 M A P S E C T I O N - 025
 S U B - S E C T I O N - 003
 UNIFORM PERCENT OF VALUE IS 082.00

PAGE 734
 VALUATION DATE-JUL 01, 2014
 TAXABLE STATUS DATE-MAR 01, 2015
 RPS150/V04/L015
 CURRENT DATE 4/30/2015

*** S P E C I A L D I S T R I C T S U M M A R Y ***

CODE	DISTRICT NAME	TOTAL PARCELS	EXTENSION TYPE	EXTENSION VALUE	AD VALOREM VALUE	EXEMPT AMOUNT	TAXABLE VALUE
FD028	Norfolk Fire D	3	TOTAL M		70,000		70,000

*** S C H O O L D I S T R I C T S U M M A R Y ***

CODE	DISTRICT NAME	TOTAL PARCELS	ASSESSED LAND	ASSESSED TOTAL	EXEMPT AMOUNT	TOTAL TAXABLE	STAR AMOUNT	STAR TAXABLE
406201	Norwood-Norfolk	3	70,000	70,000		70,000		70,000
	S U B - T O T A L	3	70,000	70,000		70,000		70,000
	T O T A L	3	70,000	70,000		70,000		70,000

*** S Y S T E M C O D E S S U M M A R Y ***

NO SYSTEM EXEMPTIONS AT THIS LEVEL

*** E X E M P T I O N S U M M A R Y ***

CODE	DESCRIPTION	TOTAL PARCELS	COUNTY	TOWN	SCHOOL
32252	NYS Refore	3	70,000		
	T O T A L	3	70,000		

*** G R A N D T O T A L S ***

ROLL SEC	DESCRIPTION	TOTAL PARCELS	ASSESSED LAND	ASSESSED TOTAL	TAXABLE COUNTY	TAXABLE TOWN	TAXABLE SCHOOL	STAR TAXABLE
3	STATE OWNED LAND	3	70,000	70,000		70,000	70,000	70,000

STATE OF NEW YORK
COUNTY - St Lawrence
TOWN - Norfolk
SWIS - 406289

2 0 1 5 T E N T A T I V E A S S E S S M E N T R O L L
STATE OWNED LAND SECTION OF THE ROLL - 3

PAGE 735
VALUATION DATE-JUL 01, 2014
TAXABLE STATUS DATE-MAR 01, 2015

TAX MAP NUMBER SEQUENCE
UNIFORM PERCENT OF VALUE IS 082.00
UNIFORM PERCENT OF VALUE IS 082.00

TAX MAP PARCEL NUMBER	PROPERTY LOCATION & CLASS	ASSESSMENT	EXEMPTION CODE	COUNTY	TOWN	SCHOOL
CURRENT OWNERS NAME	SCHOOL DISTRICT	LAND	TAX DESCRIPTION	TAXABLE VALUE		
CURRENT OWNERS ADDRESS	PARCEL SIZE/GRID COORD	TOTAL	SPECIAL DISTRICTS	ACCOUNT NO.		

33.002-1-2	Van Kennen Rd 941 SOL reforest		NYS Refore 32252	0	83,800	0160005
New York State Reforestation	Norwood-Norfolk 406201	83,800	COUNTY TAXABLE VALUE		0	
Attn: SLC Treasurer	Lot 92Sub2,3,5,6,12prop J	83,800	TOWN TAXABLE VALUE		83,800	
48 Court St	State Parcel # 0160005		SCHOOL TAXABLE VALUE		83,800	
Canton, NY 13617	Exempt Code 32252 Area 9		FD028 Norfolk Fire Dist		83,800 TO M	
	ACRES 229.80 BANK9999998					
	EAST-0354024 NRTH-1759507					
	FULL MARKET VALUE	102,195				

33.002-1-13	Brothers Rd 941 SOL reforest		NYS Refore 32252	0	23,600	0150001
New York State Reforestation	Norwood-Norfolk 406201	23,600	COUNTY TAXABLE VALUE		0	
Attn: SLC Treasurer	Lot 93-Proposal I Area 9	23,600	TOWN TAXABLE VALUE		23,600	
48 Court St	State Parcel # 0150001		SCHOOL TAXABLE VALUE		23,600	
Canton, NY 13617	Exemption Code 32252		FD028 Norfolk Fire Dist		23,600 TO M	
	ACRES 55.30 BANK9999998					
	EAST-0358351 NRTH-1759293					
	DEED BOOK 320 PG-231					
	FULL MARKET VALUE	28,780				

STATE OF NEW YORK
 COUNTY - St Lawrence
 TOWN - Norfolk
 SWIS - 406289

2 0 1 5 T E N T A T I V E A S S E S S M E N T R O L L
 STATE OWNED LAND SECTION OF THE ROLL - 3
 M A P S E C T I O N - 033
 S U B - S E C T I O N - 002
 UNIFORM PERCENT OF VALUE IS 082.00

PAGE 736
 VALUATION DATE-JUL 01, 2014
 TAXABLE STATUS DATE-MAR 01, 2015
 RPS150/V04/L015
 CURRENT DATE 4/30/2015

*** S P E C I A L D I S T R I C T S U M M A R Y ***

CODE	DISTRICT NAME	TOTAL PARCELS	EXTENSION TYPE	EXTENSION VALUE	AD VALOREM VALUE	EXEMPT AMOUNT	TAXABLE VALUE
FD028	Norfolk Fire D	2	TOTAL M		107,400		107,400

*** S C H O O L D I S T R I C T S U M M A R Y ***

CODE	DISTRICT NAME	TOTAL PARCELS	ASSESSED LAND	ASSESSED TOTAL	EXEMPT AMOUNT	TOTAL TAXABLE	STAR AMOUNT	STAR TAXABLE
406201	Norwood-Norfolk	2	107,400	107,400		107,400		107,400
	S U B - T O T A L	2	107,400	107,400		107,400		107,400
	T O T A L	2	107,400	107,400		107,400		107,400

*** S Y S T E M C O D E S S U M M A R Y ***

NO SYSTEM EXEMPTIONS AT THIS LEVEL

*** E X E M P T I O N S U M M A R Y ***

CODE	DESCRIPTION	TOTAL PARCELS	COUNTY	TOWN	SCHOOL
32252	NYS Refore	2	107,400		
	T O T A L	2	107,400		

*** G R A N D T O T A L S ***

ROLL SEC	DESCRIPTION	TOTAL PARCELS	ASSESSED LAND	ASSESSED TOTAL	TAXABLE COUNTY	TAXABLE TOWN	TAXABLE SCHOOL	STAR TAXABLE
3	STATE OWNED LAND	2	107,400	107,400		107,400	107,400	107,400

STATE OF NEW YORK
COUNTY - St Lawrence
TOWN - Norfolk
SWIS - 406289

2 0 1 5 T E N T A T I V E A S S E S S M E N T R O L L

STATE OWNED LAND SECTION OF THE ROLL - 3

PAGE 737
VALUATION DATE-JUL 01, 2014
TAXABLE STATUS DATE-MAR 01, 2015

TAX MAP NUMBER SEQUENCE
UNIFORM PERCENT OF VALUE IS 082.00
UNIFORM PERCENT OF VALUE IS 082.00

TAX MAP PARCEL NUMBER	PROPERTY LOCATION & CLASS	ASSESSMENT	EXEMPTION CODE	COUNTY	TOWN	SCHOOL
CURRENT OWNERS NAME	SCHOOL DISTRICT	LAND	TAX DESCRIPTION	TAXABLE VALUE		
CURRENT OWNERS ADDRESS	PARCEL SIZE/GRID COORD	TOTAL	SPECIAL DISTRICTS	ACCOUNT NO.		
***** 362.000-1 *****						
362.000-1	Town Norfolk			COUNTY	TAXABLE VALUE	0
New York State Trans. Assmt.	993 Transition t			TOWN	TAXABLE VALUE	0
Attn: SLC Treasurer	Massena 1 405801	0		SCHOOL	TAXABLE VALUE	0
48 Court St	BANK9999998	0				
Canton, NY 13617	FULL MARKET VALUE	0				
***** 362.000-2 *****						
362.000-2	Town Norfolk			COUNTY	TAXABLE VALUE	0
New York State Trans. Assmt.	993 Transition t			TOWN	TAXABLE VALUE	0
Attn: SLC Treasurer	Massena 1 405801	0		SCHOOL	TAXABLE VALUE	0
48 Court St	BANK9999998	0				
Canton, NY 13617	FULL MARKET VALUE	0				
***** 362.000-3 *****						
362.000-3	Town Norfolk			COUNTY	TAXABLE VALUE	0
New York State Trans. Assmt.	993 Transition t			TOWN	TAXABLE VALUE	0
Attn: SLC Treasurer	Norwood-Norfolk 406201	0		SCHOOL	TAXABLE VALUE	0
48 Court St	BANK9999998	0				
Canton, NY 13617	FULL MARKET VALUE	0				

STATE OF NEW YORK
 COUNTY - St Lawrence
 TOWN - Norfolk
 SWIS - 406289

2 0 1 5 T E N T A T I V E A S S E S S M E N T R O L L
 STATE OWNED LAND SECTION OF THE ROLL - 3
 M A P S E C T I O N - 362
 S U B - S E C T I O N - 000
 UNIFORM PERCENT OF VALUE IS 082.00

PAGE 738
 VALUATION DATE-JUL 01, 2014
 TAXABLE STATUS DATE-MAR 01, 2015
 RPS150/V04/L015
 CURRENT DATE 4/30/2015

*** S P E C I A L D I S T R I C T S U M M A R Y ***

CODE	DISTRICT NAME	TOTAL PARCELS	EXTENSION TYPE	EXTENSION VALUE	AD VALOREM VALUE	EXEMPT AMOUNT	TAXABLE VALUE
------	---------------	---------------	----------------	-----------------	------------------	---------------	---------------

NO SPECIAL DISTRICTS AT THIS LEVEL

*** S C H O O L D I S T R I C T S U M M A R Y ***

CODE	DISTRICT NAME	TOTAL PARCELS	ASSESSED LAND	ASSESSED TOTAL	EXEMPT AMOUNT	TOTAL TAXABLE	STAR AMOUNT	STAR TAXABLE
405801	Massena 1	2						
406201	Norwood-Norfolk	1						
	S U B - T O T A L	3						
	T O T A L	3						

*** S Y S T E M C O D E S S U M M A R Y ***

NO SYSTEM EXEMPTIONS AT THIS LEVEL

*** E X E M P T I O N S U M M A R Y ***

NO EXEMPTIONS AT THIS LEVEL

*** G R A N D T O T A L S ***

ROLL SEC	DESCRIPTION	TOTAL PARCELS	ASSESSED LAND	ASSESSED TOTAL	TAXABLE COUNTY	TAXABLE TOWN	TAXABLE SCHOOL	STAR TAXABLE
3	STATE OWNED LAND	3						

STATE OF NEW YORK
 COUNTY - St Lawrence
 TOWN - Norfolk
 SWIS - 406289

2 0 1 5 T E N T A T I V E A S S E S S M E N T R O L L
 STATE OWNED LAND SECTION OF THE ROLL - 3

PAGE 739
 VALUATION DATE-JUL 01, 2014
 TAXABLE STATUS DATE-MAR 01, 2015
 RPS150/V04/L015
 CURRENT DATE 4/30/2015

S U B - S E C T I O N - 000
 UNIFORM PERCENT OF VALUE IS 082.00
 R O L L S U B S E C T I O N - - T O T A L S

*** S P E C I A L D I S T R I C T S U M M A R Y ***

CODE	DISTRICT NAME	TOTAL PARCELS	EXTENSION TYPE	EXTENSION VALUE	AD VALOREM VALUE	EXEMPT AMOUNT	TAXABLE VALUE
FD028	Norfolk Fire D	23	TOTAL M		842,600		842,600

*** S C H O O L D I S T R I C T S U M M A R Y ***

CODE	DISTRICT NAME	TOTAL PARCELS	ASSESSED LAND	ASSESSED TOTAL	EXEMPT AMOUNT	TOTAL TAXABLE	STAR AMOUNT	STAR TAXABLE
405801	Massena 1	3	60,800	60,800		60,800		60,800
406201	Norwood-Norfolk	23	781,800	781,800		781,800		781,800
	S U B - T O T A L	26	842,600	842,600		842,600		842,600
	T O T A L	26	842,600	842,600		842,600		842,600

*** S Y S T E M C O D E S S U M M A R Y ***

NO SYSTEM EXEMPTIONS AT THIS LEVEL

*** E X E M P T I O N S U M M A R Y ***

CODE	DESCRIPTION	TOTAL PARCELS	COUNTY	TOWN	SCHOOL
32252	NYS Refore	23	842,600		
	T O T A L	23	842,600		

*** G R A N D T O T A L S ***

ROLL SEC	DESCRIPTION	TOTAL PARCELS	ASSESSED LAND	ASSESSED TOTAL	TAXABLE COUNTY	TAXABLE TOWN	TAXABLE SCHOOL	STAR TAXABLE
3	STATE OWNED LAND	26	842,600	842,600		842,600	842,600	842,600

STATE OF NEW YORK
 COUNTY - St Lawrence
 TOWN - Norfolk
 SWIS - 406289

2 0 1 5 T E N T A T I V E A S S E S S M E N T R O L L
 STATE OWNED LAND SECTION OF THE ROLL - 3

PAGE 740
 VALUATION DATE-JUL 01, 2014
 TAXABLE STATUS DATE-MAR 01, 2015
 RPS150/V04/L015
 CURRENT DATE 4/30/2015

UNIFORM PERCENT OF VALUE IS 082.00

R O L L S E C T I O N T O T A L S

*** S P E C I A L D I S T R I C T S U M M A R Y ***

CODE	DISTRICT NAME	TOTAL PARCELS	EXTENSION TYPE	EXTENSION VALUE	AD VALOREM VALUE	EXEMPT AMOUNT	TAXABLE VALUE
FD028	Norfolk Fire D	23	TOTAL M		842,600		842,600

*** S C H O O L D I S T R I C T S U M M A R Y ***

CODE	DISTRICT NAME	TOTAL PARCELS	ASSESSED LAND	ASSESSED TOTAL	EXEMPT AMOUNT	TOTAL TAXABLE	STAR AMOUNT	STAR TAXABLE
405801	Massena 1	3	60,800	60,800		60,800		60,800
406201	Norwood-Norfolk	23	781,800	781,800		781,800		781,800
	S U B - T O T A L	26	842,600	842,600		842,600		842,600
	T O T A L	26	842,600	842,600		842,600		842,600

*** S Y S T E M C O D E S S U M M A R Y ***

NO SYSTEM EXEMPTIONS AT THIS LEVEL

*** E X E M P T I O N S U M M A R Y ***

CODE	DESCRIPTION	TOTAL PARCELS	COUNTY	TOWN	SCHOOL
32252	NYS Refore	23	842,600		
	T O T A L	23	842,600		

*** G R A N D T O T A L S ***

ROLL SEC	DESCRIPTION	TOTAL PARCELS	ASSESSED LAND	ASSESSED TOTAL	TAXABLE COUNTY	TAXABLE TOWN	TAXABLE SCHOOL	STAR TAXABLE
3	STATE OWNED LAND	26	842,600	842,600		842,600	842,600	842,600

STATE OF NEW YORK
 COUNTY - St Lawrence
 TOWN - Norfolk
 SWIS - 406289

2 0 1 5 T E N T A T I V E A S S E S S M E N T R O L L
 SPECIAL FRANCHISE SECTION OF THE ROLL - 5
 TAX MAP NUMBER SEQUENCE
 UNIFORM PERCENT OF VALUE IS 082.00

PAGE 741
 VALUATION DATE-JUL 01, 2014
 TAXABLE STATUS DATE-MAR 01, 2015

TAX MAP PARCEL NUMBER	PROPERTY LOCATION & CLASS	ASSESSMENT	EXEMPTION CODE	COUNTY	TOWN	SCHOOL
CURRENT OWNERS NAME	SCHOOL DISTRICT	LAND	TAX DESCRIPTION	TAXABLE VALUE		
CURRENT OWNERS ADDRESS	PARCEL SIZE/GRID COORD	TOTAL	SPECIAL DISTRICTS	ACCOUNT NO.		
***** 555.007-22-1 *****						
	Town Norfolk					5-134- 1
555.007-22-1	869 Television		COUNTY TAXABLE VALUE	119,904		
Time Warner- North Region	Norwood-Norfolk 406201	0	TOWN TAXABLE VALUE	119,904		
PO Box 7467	Special Franchise	119,904	SCHOOL TAXABLE VALUE	119,904		
Charlotte, NC 28241-7467	App Factor 100% Nn Sch		FD028 Norfolk Fire Dist	119,904	TO M	
	950680		LT022 Norfolk Light	31,175	TO M	
	BANK9999982		LT023 Raymondville Light	19,185	TO M	
	FULL MARKET VALUE	146,224	WD004 Raymondville Water	23,981	TO M	
			WS001 Norfolk Water&Sewer	28,777	TO M	

STATE OF NEW YORK
 COUNTY - St Lawrence
 TOWN - Norfolk
 SWIS - 406289

2 0 1 5 T E N T A T I V E A S S E S S M E N T R O L L
 SPECIAL FRANCHISE SECTION OF THE ROLL - 5
 M A P S E C T I O N - 555
 S U B - S E C T I O N - 007
 UNIFORM PERCENT OF VALUE IS 082.00

PAGE 742
 VALUATION DATE-JUL 01, 2014
 TAXABLE STATUS DATE-MAR 01, 2015
 RPS150/V04/L015
 CURRENT DATE 4/30/2015

*** S P E C I A L D I S T R I C T S U M M A R Y ***

CODE	DISTRICT NAME	TOTAL PARCELS	EXTENSION TYPE	EXTENSION VALUE	AD VALOREM VALUE	EXEMPT AMOUNT	TAXABLE VALUE
FD028	Norfolk Fire D	1	TOTAL M		119,904		119,904
LT022	Norfolk Light	1	TOTAL M		31,175		31,175
LT023	Raymondville L	1	TOTAL M		19,185		19,185
WD004	Raymondville W	1	TOTAL M		23,981		23,981
WS001	Norfolk Water&	1	TOTAL M		28,777		28,777

*** S C H O O L D I S T R I C T S U M M A R Y ***

CODE	DISTRICT NAME	TOTAL PARCELS	ASSESSED LAND	ASSESSED TOTAL	EXEMPT AMOUNT	TOTAL TAXABLE	STAR AMOUNT	STAR TAXABLE
406201	Norwood-Norfolk	1		119,904		119,904		119,904
	S U B - T O T A L	1		119,904		119,904		119,904
	T O T A L	1		119,904		119,904		119,904

*** S Y S T E M C O D E S S U M M A R Y ***

NO SYSTEM EXEMPTIONS AT THIS LEVEL

*** E X E M P T I O N S U M M A R Y ***

NO EXEMPTIONS AT THIS LEVEL

*** G R A N D T O T A L S ***

ROLL SEC	DESCRIPTION	TOTAL PARCELS	ASSESSED LAND	ASSESSED TOTAL	TAXABLE COUNTY	TAXABLE TOWN	TAXABLE SCHOOL	STAR TAXABLE
5	SPECIAL FRANCHISE	1		119,904	119,904	119,904	119,904	119,904

STATE OF NEW YORK
COUNTY - St Lawrence
TOWN - Norfolk
SWIS - 406289

2 0 1 5 T E N T A T I V E A S S E S S M E N T R O L L
SPECIAL FRANCHISE SECTION OF THE ROLL - 5

PAGE 743
VALUATION DATE-JUL 01, 2014
TAXABLE STATUS DATE-MAR 01, 2015

TAX MAP NUMBER SEQUENCE
UNIFORM PERCENT OF VALUE IS 082.00
UNIFORM PERCENT OF VALUE IS 082.00

TAX MAP PARCEL NUMBER	PROPERTY LOCATION & CLASS	ASSESSMENT	EXEMPTION CODE	COUNTY	TOWN	SCHOOL
CURRENT OWNERS NAME	SCHOOL DISTRICT	LAND	TAX DESCRIPTION	TAXABLE VALUE		
CURRENT OWNERS ADDRESS	PARCEL SIZE/GRID COORD	TOTAL	SPECIAL DISTRICTS	ACCOUNT NO.		

555.008-22-1	Town Norfolk			555.008-22-1	*****	
Verizon New York Inc	866 Telephone		COUNTY TAXABLE VALUE		5-134-2	
Attn:Prop Tax Compl 31st Floor	Brasher Falls 402001	0	TOWN TAXABLE VALUE			
Company Code 631900	Special Franchise	3,282	SCHOOL TAXABLE VALUE			
PO Box 152206	App Factor .90% Slc Sch		FD028 Norfolk Fire Dist	3,282	TO M	
Irving, TX 75015-2206	BANK9999997					
	FULL MARKET VALUE	4,002				

555.008-22-2	Town Norfolk			555.008-22-2	*****	
Verizon New York Inc	866 Telephone		COUNTY TAXABLE VALUE		5-134-3	
Attn:Prop Tax Compl 31st Floor	Massena 1 405801	0	TOWN TAXABLE VALUE			
Company Code 631900	Special Franchise	40,477	SCHOOL TAXABLE VALUE			
PO Box 152206	App Factor 11.1% Ma Sch		FD028 Norfolk Fire Dist	40,477	TO M	
Irving, TX 75015-2206	BANK9999997		LT023 Raymondville Light	7,051	TO M	
	FULL MARKET VALUE	49,362	LT036 W Hatfield Rd Light	810	TO M	
			WD004 Raymondville Water	8,322	TO M	

555.008-22-3	Town Norfolk			555.008-22-3	*****	
Verizon New York Inc	866 Telephone		COUNTY TAXABLE VALUE		5-134-3	
Attn:Prop Tax Compl 31st Floor	Norwood-Norfolk 406201	0	TOWN TAXABLE VALUE			
Company Code 631900	Special Franchise	320,902	SCHOOL TAXABLE VALUE			
PO Box 152206	App Factor 88% Nn Sch		FD028 Norfolk Fire Dist	320,902	TO M	
Irving, TX 75015-2206	BANK9999997		LT022 Norfolk Light	77,755	TO M	
	FULL MARKET VALUE	391,344	LT023 Raymondville Light	55,901	TO M	
			WD004 Raymondville Water	65,977	TO M	
			WD010 Norfolk Sewer Ext	6,418	TO M	
			WS001 Norfolk Water&Sewer	55,901	TO M	

STATE OF NEW YORK
 COUNTY - St Lawrence
 TOWN - Norfolk
 SWIS - 406289

2 0 1 5 T E N T A T I V E A S S E S S M E N T R O L L
 SPECIAL FRANCHISE SECTION OF THE ROLL - 5
 M A P S E C T I O N - 555
 S U B - S E C T I O N - 008
 UNIFORM PERCENT OF VALUE IS 082.00

PAGE 744
 VALUATION DATE-JUL 01, 2014
 TAXABLE STATUS DATE-MAR 01, 2015
 RPS150/V04/L015
 CURRENT DATE 4/30/2015

*** S P E C I A L D I S T R I C T S U M M A R Y ***

CODE	DISTRICT NAME	TOTAL PARCELS	EXTENSION TYPE	EXTENSION VALUE	AD VALOREM VALUE	EXEMPT AMOUNT	TAXABLE VALUE
FD028	Norfolk Fire D	3	TOTAL M		364,661		364,661
LT022	Norfolk Light	1	TOTAL M		77,755		77,755
LT023	Raymondville L	2	TOTAL M		62,952		62,952
LT036	W Hatfield Rd	1	TOTAL M		810		810
WD004	Raymondville W	2	TOTAL M		74,299		74,299
WD010	Norfolk Sewer	1	TOTAL M		6,418		6,418
WS001	Norfolk Water&	1	TOTAL M		55,901		55,901

*** S C H O O L D I S T R I C T S U M M A R Y ***

CODE	DISTRICT NAME	TOTAL PARCELS	ASSESSED LAND	ASSESSED TOTAL	EXEMPT AMOUNT	TOTAL TAXABLE	STAR AMOUNT	STAR TAXABLE
402001	Brasher Falls	1		3,282		3,282		3,282
405801	Massena 1	1		40,477		40,477		40,477
406201	Norwood-Norfolk	1		320,902		320,902		320,902
	S U B - T O T A L	3		364,661		364,661		364,661
	T O T A L	3		364,661		364,661		364,661

*** S Y S T E M C O D E S S U M M A R Y ***

NO SYSTEM EXEMPTIONS AT THIS LEVEL

*** E X E M P T I O N S U M M A R Y ***

NO EXEMPTIONS AT THIS LEVEL

STATE OF NEW YORK
COUNTY - St Lawrence
TOWN - Norfolk
SWIS - 406289

2 0 1 5 T E N T A T I V E A S S E S S M E N T R O L L
SPECIAL FRANCHISE SECTION OF THE ROLL - 5
M A P S E C T I O N - 555
S U B - S E C T I O N - 008
UNIFORM PERCENT OF VALUE IS 082.00

PAGE 745
VALUATION DATE-JUL 01, 2014
TAXABLE STATUS DATE-MAR 01, 2015
RPS150/V04/L015
CURRENT DATE 4/30/2015

*** G R A N D T O T A L S ***

ROLL SEC	DESCRIPTION	TOTAL PARCELS	ASSESSED LAND	ASSESSED TOTAL	TAXABLE COUNTY	TAXABLE TOWN	TAXABLE SCHOOL	STAR TAXABLE
5	SPECIAL FRANCHISE	3		364,661	364,661	364,661	364,661	364,661

STATE OF NEW YORK
 COUNTY - St Lawrence
 TOWN - Norfolk
 SWIS - 406289

2 0 1 5 T E N T A T I V E A S S E S S M E N T R O L L
 SPECIAL FRANCHISE SECTION OF THE ROLL - 5

PAGE 746
 VALUATION DATE-JUL 01, 2014
 TAXABLE STATUS DATE-MAR 01, 2015

TAX MAP NUMBER SEQUENCE
 UNIFORM PERCENT OF VALUE IS 082.00
 UNIFORM PERCENT OF VALUE IS 082.00

TAX MAP PARCEL NUMBER	PROPERTY LOCATION & CLASS	ASSESSMENT	EXEMPTION CODE	COUNTY	TOWN	SCHOOL
CURRENT OWNERS NAME	SCHOOL DISTRICT	LAND	TAX DESCRIPTION	TAXABLE VALUE		
CURRENT OWNERS ADDRESS	PARCEL SIZE/GRID COORD	TOTAL	SPECIAL DISTRICTS	ACCOUNT NO.		

555.012-22-1	Town Norfolk			555.012-22-1		*****
St Lawrence Gas Co	861 Elec & gas		COUNTY TAXABLE VALUE			5-134- 7
Company Code 139900	Norwood-Norfolk 406201	0	TOWN TAXABLE VALUE			
PO Box 270	Special Franchise	845,054	SCHOOL TAXABLE VALUE			
Massena, NY 13662	App Factor 100% Nn Sch		FD028 Norfolk Fire Dist			
	BANK9999995		LT022 Norfolk Light			
	FULL MARKET VALUE	1030,554	LT023 Raymondville Light			
			WD004 Raymondville Water			
			WS001 Norfolk Water&Sewer			

STATE OF NEW YORK
 COUNTY - St Lawrence
 TOWN - Norfolk
 SWIS - 406289

2 0 1 5 T E N T A T I V E A S S E S S M E N T R O L L
 SPECIAL FRANCHISE SECTION OF THE ROLL - 5
 M A P S E C T I O N - 555
 S U B - S E C T I O N - 012
 UNIFORM PERCENT OF VALUE IS 082.00

PAGE 747
 VALUATION DATE-JUL 01, 2014
 TAXABLE STATUS DATE-MAR 01, 2015
 RPS150/V04/L015
 CURRENT DATE 4/30/2015

*** S P E C I A L D I S T R I C T S U M M A R Y ***

CODE	DISTRICT NAME	TOTAL PARCELS	EXTENSION TYPE	EXTENSION VALUE	AD VALOREM VALUE	EXEMPT AMOUNT	TAXABLE VALUE
FD028	Norfolk Fire D	1	TOTAL M		845,054		845,054
LT022	Norfolk Light	1	TOTAL M		204,757		204,757
LT023	Raymondville L	1	TOTAL M		147,208		147,208
WD004	Raymondville W	1	TOTAL M		173,743		173,743
WS001	Norfolk Water&	1	TOTAL M		147,208		147,208

*** S C H O O L D I S T R I C T S U M M A R Y ***

CODE	DISTRICT NAME	TOTAL PARCELS	ASSESSED LAND	ASSESSED TOTAL	EXEMPT AMOUNT	TOTAL TAXABLE	STAR AMOUNT	STAR TAXABLE
406201	Norwood-Norfolk	1		845,054		845,054		845,054
	S U B - T O T A L	1		845,054		845,054		845,054
	T O T A L	1		845,054		845,054		845,054

*** S Y S T E M C O D E S S U M M A R Y ***

NO SYSTEM EXEMPTIONS AT THIS LEVEL

*** E X E M P T I O N S U M M A R Y ***

NO EXEMPTIONS AT THIS LEVEL

*** G R A N D T O T A L S ***

ROLL SEC	DESCRIPTION	TOTAL PARCELS	ASSESSED LAND	ASSESSED TOTAL	TAXABLE COUNTY	TAXABLE TOWN	TAXABLE SCHOOL	STAR TAXABLE
5	SPECIAL FRANCHISE	1		845,054	845,054	845,054	845,054	845,054

STATE OF NEW YORK
COUNTY - St Lawrence
TOWN - Norfolk
SWIS - 406289

2 0 1 5 T E N T A T I V E A S S E S S M E N T R O L L
SPECIAL FRANCHISE SECTION OF THE ROLL - 5

PAGE 748
VALUATION DATE-JUL 01, 2014
TAXABLE STATUS DATE-MAR 01, 2015

TAX MAP NUMBER SEQUENCE
UNIFORM PERCENT OF VALUE IS 082.00
UNIFORM PERCENT OF VALUE IS 082.00

TAX MAP PARCEL NUMBER	PROPERTY LOCATION & CLASS	ASSESSMENT	EXEMPTION CODE	COUNTY	TOWN	SCHOOL
CURRENT OWNERS NAME	SCHOOL DISTRICT	LAND	TAX DESCRIPTION	TAXABLE VALUE		
CURRENT OWNERS ADDRESS	PARCEL SIZE/GRID COORD	TOTAL	SPECIAL DISTRICTS	ACCOUNT NO.		
***** 555.020-22-1 *****						
555.020-22-1	Town Norfolk		COUNTY TAXABLE VALUE	263,733		
SLIC Network Solutions Inc	836 Telecom. eq.	0	TOWN TAXABLE VALUE	263,733		
PO Box 122	Norwood-Norfolk 406201	263,733	SCHOOL TAXABLE VALUE	263,733		
Nicholville, NY 12965	FULL MARKET VALUE	321,626	FD028 Norfolk Fire Dist	263,733 TO M		
			LT022 Norfolk Light	263,733 TO M		
			WS001 Norfolk Water&Sewer	263,733 TO M		

STATE OF NEW YORK
 COUNTY - St Lawrence
 TOWN - Norfolk
 SWIS - 406289

2 0 1 5 T E N T A T I V E A S S E S S M E N T R O L L
 SPECIAL FRANCHISE SECTION OF THE ROLL - 5
 M A P S E C T I O N - 555
 S U B - S E C T I O N - 020
 UNIFORM PERCENT OF VALUE IS 082.00

PAGE 749
 VALUATION DATE-JUL 01, 2014
 TAXABLE STATUS DATE-MAR 01, 2015
 RPS150/V04/L015
 CURRENT DATE 4/30/2015

*** S P E C I A L D I S T R I C T S U M M A R Y ***

CODE	DISTRICT NAME	TOTAL PARCELS	EXTENSION TYPE	EXTENSION VALUE	AD VALOREM VALUE	EXEMPT AMOUNT	TAXABLE VALUE
FD028	Norfolk Fire D	1	TOTAL M		263,733		263,733
LT022	Norfolk Light	1	TOTAL M		263,733		263,733
WS001	Norfolk Water&	1	TOTAL M		263,733		263,733

*** S C H O O L D I S T R I C T S U M M A R Y ***

CODE	DISTRICT NAME	TOTAL PARCELS	ASSESSED LAND	ASSESSED TOTAL	EXEMPT AMOUNT	TOTAL TAXABLE	STAR AMOUNT	STAR TAXABLE
406201	Norwood-Norfolk	1		263,733		263,733		263,733
	S U B - T O T A L	1		263,733		263,733		263,733
	T O T A L	1		263,733		263,733		263,733

*** S Y S T E M C O D E S S U M M A R Y ***

NO SYSTEM EXEMPTIONS AT THIS LEVEL

*** E X E M P T I O N S U M M A R Y ***

NO EXEMPTIONS AT THIS LEVEL

*** G R A N D T O T A L S ***

ROLL SEC	DESCRIPTION	TOTAL PARCELS	ASSESSED LAND	ASSESSED TOTAL	TAXABLE COUNTY	TAXABLE TOWN	TAXABLE SCHOOL	STAR TAXABLE
5	SPECIAL FRANCHISE	1		263,733	263,733	263,733	263,733	263,733

STATE OF NEW YORK
 COUNTY - St Lawrence
 TOWN - Norfolk
 SWIS - 406289

2 0 1 5 T E N T A T I V E A S S E S S M E N T R O L L
 SPECIAL FRANCHISE SECTION OF THE ROLL - 5

PAGE 750
 VALUATION DATE-JUL 01, 2014
 TAXABLE STATUS DATE-MAR 01, 2015
 RPS150/V04/L015
 CURRENT DATE 4/30/2015

S U B - S E C T I O N - 020
 UNIFORM PERCENT OF VALUE IS 082.00
 R O L L S U B S E C T I O N - - T O T A L S

*** S P E C I A L D I S T R I C T S U M M A R Y ***

CODE	DISTRICT NAME	TOTAL PARCELS	EXTENSION TYPE	EXTENSION VALUE	AD VALOREM VALUE	EXEMPT AMOUNT	TAXABLE VALUE
FD028	Norfolk Fire D	6	TOTAL M		1593,352		1593,352
LT022	Norfolk Light	4	TOTAL M		577,420		577,420
LT023	Raymondville L	4	TOTAL M		229,345		229,345
LT036	W Hatfield Rd	1	TOTAL M		810		810
WD004	Raymondville W	4	TOTAL M		272,023		272,023
WD010	Norfolk Sewer	1	TOTAL M		6,418		6,418
WS001	Norfolk Water&	4	TOTAL M		495,619		495,619

*** S C H O O L D I S T R I C T S U M M A R Y ***

CODE	DISTRICT NAME	TOTAL PARCELS	ASSESSED LAND	ASSESSED TOTAL	EXEMPT AMOUNT	TOTAL TAXABLE	STAR AMOUNT	STAR TAXABLE
402001	Brasher Falls	1		3,282		3,282		3,282
405801	Massena 1	1		40,477		40,477		40,477
406201	Norwood-Norfolk	4		1549,593		1549,593		1549,593
	S U B - T O T A L	6		1593,352		1593,352		1593,352
	T O T A L	6		1593,352		1593,352		1593,352

*** S Y S T E M C O D E S S U M M A R Y ***

NO SYSTEM EXEMPTIONS AT THIS LEVEL

*** E X E M P T I O N S U M M A R Y ***

NO EXEMPTIONS AT THIS LEVEL

STATE OF NEW YORK
COUNTY - St Lawrence
TOWN - Norfolk
SWIS - 406289

2 0 1 5 T E N T A T I V E A S S E S S M E N T R O L L
SPECIAL FRANCHISE SECTION OF THE ROLL - 5

PAGE 751
VALUATION DATE-JUL 01, 2014
TAXABLE STATUS DATE-MAR 01, 2015
RPS150/V04/L015
CURRENT DATE 4/30/2015

S U B - S E C T I O N - 020
UNIFORM PERCENT OF VALUE IS 082.00
R O L L S U B S E C T I O N - - T O T A L S

*** G R A N D T O T A L S ***

ROLL SEC	DESCRIPTION	TOTAL PARCELS	ASSESSED LAND	ASSESSED TOTAL	TAXABLE COUNTY	TAXABLE TOWN	TAXABLE SCHOOL	STAR TAXABLE
5	SPECIAL FRANCHISE	6		1593,352	1593,352	1593,352	1593,352	1593,352

STATE OF NEW YORK
 COUNTY - St Lawrence
 TOWN - Norfolk
 SWIS - 406289

2 0 1 5 T E N T A T I V E A S S E S S M E N T R O L L

SPECIAL FRANCHISE SECTION OF THE ROLL - 5 SUB-SECT - R VALUATION DATE-JUL 01, 2014
 TAXABLE STATUS DATE-MAR 01, 2015

TAX MAP NUMBER SEQUENCE
 UNIFORM PERCENT OF VALUE IS 082.00
 UNIFORM PERCENT OF VALUE IS 082.00

TAX MAP PARCEL NUMBER	PROPERTY LOCATION & CLASS	ASSESSMENT	EXEMPTION CODE	COUNTY	TOWN	SCHOOL
CURRENT OWNERS NAME	SCHOOL DISTRICT	LAND	TAX DESCRIPTION	TAXABLE VALUE		
CURRENT OWNERS ADDRESS	PARCEL SIZE/GRID COORD	TOTAL	SPECIAL DISTRICTS	ACCOUNT NO.		
***** 555.009-22-3 *****						
	Town Of Norfolk					5-134-4.3
555.009-22-3	861 Elec & gas		COUNTY TAXABLE VALUE	749,610		
Niagara Mohawk Power Corp	Norwood-Norfolk 406201	0	TOWN TAXABLE VALUE	749,610		
Company Code 132350	Special Franchise	749,610	SCHOOL TAXABLE VALUE	749,610		
Real Estate Tax	App Factor 100% Nn Sch		FD028 Norfolk Fire Dist	749,610	TO M	
300 Erie Blvd West	BANK9999996		LT022 Norfolk Light	361,612	TO M	
Syracuse, NY 13202-4250	FULL MARKET VALUE	914,159	LT023 Raymondville Light	173,235	TO M	
			LT036 W Hatfield Rd Light	14,992	TO M	
			WD004 Raymondville Water	173,235	TO M	
			WS001 Norfolk Water&Sewer	361,612	TO M	

STATE OF NEW YORK
 COUNTY - St Lawrence
 TOWN - Norfolk
 SWIS - 406289

2 0 1 5 T E N T A T I V E A S S E S S M E N T
 SPECIAL FRANCHISE SECTION OF THE ROLL - 5
 M A P S E C T I O N - 555
 S U B - S E C T I O N - 009
 UNIFORM PERCENT OF VALUE IS 082.00

R O L L PAGE 753
 SUB-SECT - R VALUATION DATE-JUL 01, 2014
 TAXABLE STATUS DATE-MAR 01, 2015
 RPS150/V04/L015
 CURRENT DATE 4/30/2015

*** S P E C I A L D I S T R I C T S U M M A R Y ***

CODE	DISTRICT NAME	TOTAL PARCELS	EXTENSION TYPE	EXTENSION VALUE	AD VALOREM VALUE	EXEMPT AMOUNT	TAXABLE VALUE
FD028	Norfolk Fire D	1	TOTAL M		749,610		749,610
LT022	Norfolk Light	1	TOTAL M		361,612		361,612
LT023	Raymondville L	1	TOTAL M		173,235		173,235
LT036	W Hatfield Rd	1	TOTAL M		14,992		14,992
WD004	Raymondville W	1	TOTAL M		173,235		173,235
WS001	Norfolk Water&	1	TOTAL M		361,612		361,612

*** S C H O O L D I S T R I C T S U M M A R Y ***

CODE	DISTRICT NAME	TOTAL PARCELS	ASSESSED LAND	ASSESSED TOTAL	EXEMPT AMOUNT	TOTAL TAXABLE	STAR AMOUNT	STAR TAXABLE
406201	Norwood-Norfolk	1		749,610		749,610		749,610
	S U B - T O T A L	1		749,610		749,610		749,610
	T O T A L	1		749,610		749,610		749,610

*** S Y S T E M C O D E S S U M M A R Y ***

NO SYSTEM EXEMPTIONS AT THIS LEVEL

*** E X E M P T I O N S U M M A R Y ***

NO EXEMPTIONS AT THIS LEVEL

*** G R A N D T O T A L S ***

ROLL SEC	DESCRIPTION	TOTAL PARCELS	ASSESSED LAND	ASSESSED TOTAL	TAXABLE COUNTY	TAXABLE TOWN	TAXABLE SCHOOL	STAR TAXABLE
5	SPECIAL FRANCHISE	1		749,610	749,610	749,610	749,610	749,610

STATE OF NEW YORK
 COUNTY - St Lawrence
 TOWN - Norfolk
 SWIS - 406289

2 0 1 5 T E N T A T I V E A S S E S S M E N T R O L L

SPECIAL FRANCHISE SECTION OF THE ROLL - 5 SUB-SECT - R VALUATION DATE-JUL 01, 2014

TAXABLE STATUS DATE-MAR 01, 2015

RPS150/V04/L015

CURRENT DATE 4/30/2015

S U B - S E C T I O N - 009
 UNIFORM PERCENT OF VALUE IS 082.00
 R O L L S U B S E C T I O N - R - T O T A L S

*** S P E C I A L D I S T R I C T S U M M A R Y ***

CODE	DISTRICT NAME	TOTAL PARCELS	EXTENSION TYPE	EXTENSION VALUE	AD VALOREM VALUE	EXEMPT AMOUNT	TAXABLE VALUE
FD028	Norfolk Fire D	1	TOTAL M		749,610		749,610
LT022	Norfolk Light	1	TOTAL M		361,612		361,612
LT023	Raymondville L	1	TOTAL M		173,235		173,235
LT036	W Hatfield Rd	1	TOTAL M		14,992		14,992
WD004	Raymondville W	1	TOTAL M		173,235		173,235
WS001	Norfolk Water&	1	TOTAL M		361,612		361,612

*** S C H O O L D I S T R I C T S U M M A R Y ***

CODE	DISTRICT NAME	TOTAL PARCELS	ASSESSED LAND	ASSESSED TOTAL	EXEMPT AMOUNT	TOTAL TAXABLE	STAR AMOUNT	STAR TAXABLE
406201	Norwood-Norfolk	1		749,610		749,610		749,610
	S U B - T O T A L	1		749,610		749,610		749,610
	T O T A L	1		749,610		749,610		749,610

*** S Y S T E M C O D E S S U M M A R Y ***

NO SYSTEM EXEMPTIONS AT THIS LEVEL

*** E X E M P T I O N S U M M A R Y ***

NO EXEMPTIONS AT THIS LEVEL

*** G R A N D T O T A L S ***

ROLL SEC	DESCRIPTION	TOTAL PARCELS	ASSESSED LAND	ASSESSED TOTAL	TAXABLE COUNTY	TAXABLE TOWN	TAXABLE SCHOOL	STAR TAXABLE
5	SPECIAL FRANCHISE	1		749,610	749,610	749,610	749,610	749,610

STATE OF NEW YORK
 COUNTY - St Lawrence
 TOWN - Norfolk
 SWIS - 406289

2 0 1 5 T E N T A T I V E A S S E S S M E N T R O L L
 SPECIAL FRANCHISE SECTION OF THE ROLL - 5

PAGE 755
 VALUATION DATE-JUL 01, 2014
 TAXABLE STATUS DATE-MAR 01, 2015
 RPS150/V04/L015
 CURRENT DATE 4/30/2015

UNIFORM PERCENT OF VALUE IS 082.00

R O L L S E C T I O N T O T A L S

*** S P E C I A L D I S T R I C T S U M M A R Y ***

CODE	DISTRICT NAME	TOTAL PARCELS	EXTENSION TYPE	EXTENSION VALUE	AD VALOREM VALUE	EXEMPT AMOUNT	TAXABLE VALUE
FD028	Norfolk Fire D	7	TOTAL M		2342,962		2342,962
LT022	Norfolk Light	5	TOTAL M		939,032		939,032
LT023	Raymondville L	5	TOTAL M		402,580		402,580
LT036	W Hatfield Rd	2	TOTAL M		15,802		15,802
WD004	Raymondville W	5	TOTAL M		445,258		445,258
WD010	Norfolk Sewer	1	TOTAL M		6,418		6,418
WS001	Norfolk Water&	5	TOTAL M		857,231		857,231

*** S C H O O L D I S T R I C T S U M M A R Y ***

CODE	DISTRICT NAME	TOTAL PARCELS	ASSESSED LAND	ASSESSED TOTAL	EXEMPT AMOUNT	TOTAL TAXABLE	STAR AMOUNT	STAR TAXABLE
402001	Brasher Falls	1		3,282		3,282		3,282
405801	Massena 1	1		40,477		40,477		40,477
406201	Norwood-Norfolk	5		2299,203		2299,203		2299,203
	S U B - T O T A L	7		2342,962		2342,962		2342,962
	T O T A L	7		2342,962		2342,962		2342,962

*** S Y S T E M C O D E S S U M M A R Y ***

NO SYSTEM EXEMPTIONS AT THIS LEVEL

*** E X E M P T I O N S U M M A R Y ***

NO EXEMPTIONS AT THIS LEVEL

STATE OF NEW YORK
COUNTY - St Lawrence
TOWN - Norfolk
SWIS - 406289

2 0 1 5 T E N T A T I V E A S S E S S M E N T R O L L
SPECIAL FRANCHISE SECTION OF THE ROLL - 5

PAGE 756
VALUATION DATE-JUL 01, 2014
TAXABLE STATUS DATE-MAR 01, 2015
RPS150/V04/L015
CURRENT DATE 4/30/2015

UNIFORM PERCENT OF VALUE IS 082.00

R O L L S E C T I O N T O T A L S

*** G R A N D T O T A L S ***

ROLL SEC	DESCRIPTION	TOTAL PARCELS	ASSESSED LAND	ASSESSED TOTAL	TAXABLE COUNTY	TAXABLE TOWN	TAXABLE SCHOOL	STAR TAXABLE
5	SPECIAL FRANCHISE	7		2342,962	2342,962	2342,962	2342,962	2342,962

STATE OF NEW YORK
 COUNTY - St Lawrence
 TOWN - Norfolk
 SWIS - 406289

2 0 1 5 T E N T A T I V E A S S E S S M E N T R O L L
 UTILITY & R.R. SECTION OF THE ROLL - 6
 TAX MAP NUMBER SEQUENCE
 UNIFORM PERCENT OF VALUE IS 082.00

PAGE 757
 VALUATION DATE-JUL 01, 2014
 TAXABLE STATUS DATE-MAR 01, 2015

TAX MAP PARCEL NUMBER	PROPERTY LOCATION & CLASS	ASSESSMENT	EXEMPTION CODE-----	COUNTY-----	TOWN-----	SCHOOL
CURRENT OWNERS NAME	SCHOOL DISTRICT	LAND	TAX DESCRIPTION	TAXABLE VALUE		
CURRENT OWNERS ADDRESS	PARCEL SIZE/GRID COORD	TOTAL	SPECIAL DISTRICTS	ACCOUNT NO.		
***** 16.026-5-9 *****						
	Off Cook Rd					
16.026-5-9	882 Elec Trans Imp		COUNTY TAXABLE VALUE			550
Niagara Mohawk Power Corp	Massena 1 405801	550	TOWN TAXABLE VALUE			550
Attn: Company Code 132350	386'wfx90x226x59	550	SCHOOL TAXABLE VALUE			550
Real Estate Tax	ACRES 0.43 BANK9999996		FD028 Norfolk Fire Dist			550 TO M
300 Erie Blvd West	EAST-0353105 NRTH-1790825					
Syracuse, NY 13202-4250	FULL MARKET VALUE	671				

STATE OF NEW YORK
 COUNTY - St Lawrence
 TOWN - Norfolk
 SWIS - 406289

2 0 1 5 T E N T A T I V E A S S E S S M E N T R O L L
 UTILITY & R.R. SECTION OF THE ROLL - 6
 M A P S E C T I O N - 016
 S U B - S E C T I O N - 026
 UNIFORM PERCENT OF VALUE IS 082.00

PAGE 758
 VALUATION DATE-JUL 01, 2014
 TAXABLE STATUS DATE-MAR 01, 2015
 RPS150/V04/L015
 CURRENT DATE 4/30/2015

*** S P E C I A L D I S T R I C T S U M M A R Y ***

CODE	DISTRICT NAME	TOTAL PARCELS	EXTENSION TYPE	EXTENSION VALUE	AD VALOREM VALUE	EXEMPT AMOUNT	TAXABLE VALUE
FD028	Norfolk Fire D	1	TOTAL M		550		550

*** S C H O O L D I S T R I C T S U M M A R Y ***

CODE	DISTRICT NAME	TOTAL PARCELS	ASSESSED LAND	ASSESSED TOTAL	EXEMPT AMOUNT	TOTAL TAXABLE	STAR AMOUNT	STAR TAXABLE
405801	Massena 1	1	550	550		550		550
	S U B - T O T A L	1	550	550		550		550
	T O T A L	1	550	550		550		550

*** S Y S T E M C O D E S S U M M A R Y ***

NO SYSTEM EXEMPTIONS AT THIS LEVEL

*** E X E M P T I O N S U M M A R Y ***

NO EXEMPTIONS AT THIS LEVEL

*** G R A N D T O T A L S ***

ROLL SEC	DESCRIPTION	TOTAL PARCELS	ASSESSED LAND	ASSESSED TOTAL	TAXABLE COUNTY	TAXABLE TOWN	TAXABLE SCHOOL	STAR TAXABLE
6	UTILITIES & N.C.	1	550	550	550	550	550	550

STATE OF NEW YORK
 COUNTY - St Lawrence
 TOWN - Norfolk
 SWIS - 406289

2 0 1 5 T E N T A T I V E A S S E S S M E N T R O L L
 UTILITY & R.R. SECTION OF THE ROLL - 6

PAGE 759
 VALUATION DATE-JUL 01, 2014
 TAXABLE STATUS DATE-MAR 01, 2015

TAX MAP NUMBER SEQUENCE
 UNIFORM PERCENT OF VALUE IS 082.00
 UNIFORM PERCENT OF VALUE IS 082.00

TAX MAP PARCEL NUMBER	PROPERTY LOCATION & CLASS	ASSESSMENT	EXEMPTION CODE	COUNTY	TOWN	SCHOOL
CURRENT OWNERS NAME	SCHOOL DISTRICT	LAND	TAX DESCRIPTION	TAXABLE VALUE		
CURRENT OWNERS ADDRESS	PARCEL SIZE/GRID COORD	TOTAL	SPECIAL DISTRICTS	ACCOUNT NO.		
***** 23.003-2-28 *****						
23.003-2-28	Tiernan Ridge Rd			COUNTY		
	877 Elc Pwr Othr			TOWN		
Niagara Mohawk Power Corp	Norwood-Norfolk 406201	1,200		SCHOOL		
Attn: Company Code 132350	812236	1,200				
Real Estate Tax	App Factor 1.0 Nn Sch		FD028 Norfolk Fire Dist			
300 Erie Blvd West	63'x12030'alcoa-Mc #13Row					
Syracuse, NY 13202-4250	ACRES 9.40 BANK9999996					
	EAST-0317447 NRTH-1761347					
	FULL MARKET VALUE	1,463				
***** 23.003-2-34 *****						
23.003-2-34	Dishaw Rd			COUNTY		
	330 Vacant comm			TOWN		
Niagra Mohawk Power Corp	Norwood-Norfolk 406201	200		SCHOOL		
300 Erie Boulevard	Per Survey of: 23.003-2-1	200				
Syracuse, NY 13202	FRNT 70.00 DPTH		AG002 Ag Dist #2			
	ACRES 4.70		FD028 Norfolk Fire Dist			
	EAST-0319057 NRTH-1763912					
	FULL MARKET VALUE	244				

STATE OF NEW YORK
 COUNTY - St Lawrence
 TOWN - Norfolk
 SWIS - 406289

2 0 1 5 T E N T A T I V E A S S E S S M E N T R O L L
 UTILITY & R.R. SECTION OF THE ROLL - 6

PAGE 761
 VALUATION DATE-JUL 01, 2014
 TAXABLE STATUS DATE-MAR 01, 2015

TAX MAP NUMBER SEQUENCE
 UNIFORM PERCENT OF VALUE IS 082.00
 UNIFORM PERCENT OF VALUE IS 082.00

TAX MAP PARCEL NUMBER	PROPERTY LOCATION & CLASS	ASSESSMENT	EXEMPTION CODE	COUNTY	TOWN	SCHOOL
CURRENT OWNERS NAME	SCHOOL DISTRICT	LAND	TAX DESCRIPTION	TAXABLE VALUE		
CURRENT OWNERS ADDRESS	PARCEL SIZE/GRID COORD	TOTAL	SPECIAL DISTRICTS	ACCOUNT NO.		
23.067-2-25	Grantville Rd			23.067-2-25		6-132- 8.10
Niagara Mohawk Power Corp	877 Elc Pwr Othr		COUNTY TAXABLE VALUE			600
Attn: Company Code 132350	Massena 1 405801	600	TOWN TAXABLE VALUE			600
Real Estate Tax	888888	600	SCHOOL TAXABLE VALUE			600
300 Erie Blvd West	App Factor 1.0 Ma Sch		FD028 Norfolk Fire Dist			600 TO M
Syracuse, NY 13202-4250	Rymdvl Kent Mill Dev		LT023 Raymondville Light			600 TO M
	ACRES 1.90 BANK9999996					
	EAST-0332287 NRTH-1764686					
	FULL MARKET VALUE	732				

STATE OF NEW YORK
 COUNTY - St Lawrence
 TOWN - Norfolk
 SWIS - 406289

2 0 1 5 T E N T A T I V E A S S E S S M E N T R O L L
 UTILITY & R.R. SECTION OF THE ROLL - 6
 M A P S E C T I O N - 0 2 3
 S U B - S E C T I O N - 0 6 7
 UNIFORM PERCENT OF VALUE IS 082.00

PAGE 762
 VALUATION DATE-JUL 01, 2014
 TAXABLE STATUS DATE-MAR 01, 2015
 RPS150/V04/L015
 CURRENT DATE 4/30/2015

*** S P E C I A L D I S T R I C T S U M M A R Y ***

CODE	DISTRICT NAME	TOTAL PARCELS	EXTENSION TYPE	EXTENSION VALUE	AD VALOREM VALUE	EXEMPT AMOUNT	TAXABLE VALUE
FD028	Norfolk Fire D	1	TOTAL M		600		600
LT023	Raymondville L	1	TOTAL M		600		600

*** S C H O O L D I S T R I C T S U M M A R Y ***

CODE	DISTRICT NAME	TOTAL PARCELS	ASSESSED LAND	ASSESSED TOTAL	EXEMPT AMOUNT	TOTAL TAXABLE	STAR AMOUNT	STAR TAXABLE
405801	Massena 1	1	600	600		600		600
	S U B - T O T A L	1	600	600		600		600
	T O T A L	1	600	600		600		600

*** S Y S T E M C O D E S S U M M A R Y ***

NO SYSTEM EXEMPTIONS AT THIS LEVEL

*** E X E M P T I O N S U M M A R Y ***

NO EXEMPTIONS AT THIS LEVEL

*** G R A N D T O T A L S ***

ROLL SEC	DESCRIPTION	TOTAL PARCELS	ASSESSED LAND	ASSESSED TOTAL	TAXABLE COUNTY	TAXABLE TOWN	TAXABLE SCHOOL	STAR TAXABLE
6	UTILITIES & N.C.	1	600	600	600	600	600	600

STATE OF NEW YORK
COUNTY - St Lawrence
TOWN - Norfolk
SWIS - 406289

2 0 1 5 T E N T A T I V E A S S E S S M E N T R O L L
UTILITY & R.R. SECTION OF THE ROLL - 6

PAGE 763
VALUATION DATE-JUL 01, 2014
TAXABLE STATUS DATE-MAR 01, 2015

TAX MAP NUMBER SEQUENCE
UNIFORM PERCENT OF VALUE IS 082.00
UNIFORM PERCENT OF VALUE IS 082.00

TAX MAP PARCEL NUMBER	PROPERTY LOCATION & CLASS	ASSESSMENT	EXEMPTION CODE	COUNTY	TOWN	SCHOOL
CURRENT OWNERS NAME	SCHOOL DISTRICT	LAND	TAX DESCRIPTION	TAXABLE VALUE		
CURRENT OWNERS ADDRESS	PARCEL SIZE/GRID COORD	TOTAL	SPECIAL DISTRICTS	ACCOUNT NO.		
***** 24.001-1-1.111/1 *****						
24.001-1-1.111/1	9183 SH 56		COUNTY	TAXABLE VALUE	100,000	
Verizon Wireles	837 Cell Tower	0	TOWN	TAXABLE VALUE	100,000	
Attn: Duff & Phelps, LLC	Norwood-Norfolk 406201	100,000	SCHOOL	TAXABLE VALUE	100,000	
PO Box 2549	FULL MARKET VALUE	121,951	FD028 Norfolk Fire Dist	100,000 TO M		
Addison, TX 75001						

STATE OF NEW YORK
 COUNTY - St Lawrence
 TOWN - Norfolk
 SWIS - 406289

2 0 1 5 T E N T A T I V E A S S E S S M E N T R O L L
 UTILITY & R.R. SECTION OF THE ROLL - 6
 M A P S E C T I O N - 024
 S U B - S E C T I O N - 001
 UNIFORM PERCENT OF VALUE IS 082.00

PAGE 764
 VALUATION DATE-JUL 01, 2014
 TAXABLE STATUS DATE-MAR 01, 2015
 RPS150/V04/L015
 CURRENT DATE 4/30/2015

*** S P E C I A L D I S T R I C T S U M M A R Y ***

CODE	DISTRICT NAME	TOTAL PARCELS	EXTENSION TYPE	EXTENSION VALUE	AD VALOREM VALUE	EXEMPT AMOUNT	TAXABLE VALUE
FD028	Norfolk Fire D	1	TOTAL M		100,000		100,000

*** S C H O O L D I S T R I C T S U M M A R Y ***

CODE	DISTRICT NAME	TOTAL PARCELS	ASSESSED LAND	ASSESSED TOTAL	EXEMPT AMOUNT	TOTAL TAXABLE	STAR AMOUNT	STAR TAXABLE
406201	Norwood-Norfolk	1		100,000		100,000		100,000
	S U B - T O T A L	1		100,000		100,000		100,000
	T O T A L	1		100,000		100,000		100,000

*** S Y S T E M C O D E S S U M M A R Y ***

NO SYSTEM EXEMPTIONS AT THIS LEVEL

*** E X E M P T I O N S U M M A R Y ***

NO EXEMPTIONS AT THIS LEVEL

*** G R A N D T O T A L S ***

ROLL SEC	DESCRIPTION	TOTAL PARCELS	ASSESSED LAND	ASSESSED TOTAL	TAXABLE COUNTY	TAXABLE TOWN	TAXABLE SCHOOL	STAR TAXABLE
6	UTILITIES & N.C.	1		100,000	100,000	100,000	100,000	100,000

STATE OF NEW YORK
COUNTY - St Lawrence
TOWN - Norfolk
SWIS - 406289

2 0 1 5 T E N T A T I V E A S S E S S M E N T R O L L
UTILITY & R.R. SECTION OF THE ROLL - 6

PAGE 765
VALUATION DATE-JUL 01, 2014
TAXABLE STATUS DATE-MAR 01, 2015

TAX MAP NUMBER SEQUENCE
UNIFORM PERCENT OF VALUE IS 082.00
UNIFORM PERCENT OF VALUE IS 082.00

TAX MAP PARCEL NUMBER	PROPERTY LOCATION & CLASS	ASSESSMENT	EXEMPTION CODE	COUNTY	TOWN	SCHOOL
CURRENT OWNERS NAME	SCHOOL DISTRICT	LAND	TAX DESCRIPTION	TAXABLE VALUE		
CURRENT OWNERS ADDRESS	PARCEL SIZE/GRID COORD	TOTAL	SPECIAL DISTRICTS	ACCOUNT NO.		
***** 32.004-3-11./1 *****						
32.004-3-11./1	5 Island St		COUNTY TAXABLE VALUE	51,384		
Niagara Mohawk Power Corp	872 Elec-Substation	0	TOWN TAXABLE VALUE	51,384		
Attn: Company Code 132350	Norwood-Norfolk 406201	51,384	SCHOOL TAXABLE VALUE	51,384		
Real Estate Tax	811475 3000 Kv Ret 67%		FD028 Norfolk Fire Dist	51,384 TO M		
300 Erie Blvd West	App Factor 1.00% Nn Sch		LT022 Norfolk Light	51,384 TO M		
Syracuse, NY 13202-4250	East Norfolk Substation		WS001 Norfolk Water&Sewer	51,384 TO M		
	FRNT 47.00 DPTH					
	BANK9999996					
	FULL MARKET VALUE	62,663				

STATE OF NEW YORK
 COUNTY - St Lawrence
 TOWN - Norfolk
 SWIS - 406289

2 0 1 5 T E N T A T I V E A S S E S S M E N T R O L L
 UTILITY & R.R. SECTION OF THE ROLL - 6
 M A P S E C T I O N - 032
 S U B - S E C T I O N - 004
 UNIFORM PERCENT OF VALUE IS 082.00

PAGE 766
 VALUATION DATE-JUL 01, 2014
 TAXABLE STATUS DATE-MAR 01, 2015
 RPS150/V04/L015
 CURRENT DATE 4/30/2015

*** S P E C I A L D I S T R I C T S U M M A R Y ***

CODE	DISTRICT NAME	TOTAL PARCELS	EXTENSION TYPE	EXTENSION VALUE	AD VALOREM VALUE	EXEMPT AMOUNT	TAXABLE VALUE
FD028	Norfolk Fire D	1	TOTAL M		51,384		51,384
LT022	Norfolk Light	1	TOTAL M		51,384		51,384
WS001	Norfolk Water&	1	TOTAL M		51,384		51,384

*** S C H O O L D I S T R I C T S U M M A R Y ***

CODE	DISTRICT NAME	TOTAL PARCELS	ASSESSED LAND	ASSESSED TOTAL	EXEMPT AMOUNT	TOTAL TAXABLE	STAR AMOUNT	STAR TAXABLE
406201	Norwood-Norfolk	1		51,384		51,384		51,384
	S U B - T O T A L	1		51,384		51,384		51,384
	T O T A L	1		51,384		51,384		51,384

*** S Y S T E M C O D E S S U M M A R Y ***

NO SYSTEM EXEMPTIONS AT THIS LEVEL

*** E X E M P T I O N S U M M A R Y ***

NO EXEMPTIONS AT THIS LEVEL

*** G R A N D T O T A L S ***

ROLL SEC	DESCRIPTION	TOTAL PARCELS	ASSESSED LAND	ASSESSED TOTAL	TAXABLE COUNTY	TAXABLE TOWN	TAXABLE SCHOOL	STAR TAXABLE
6	UTILITIES & N.C.	1		51,384	51,384	51,384	51,384	51,384

STATE OF NEW YORK
COUNTY - St Lawrence
TOWN - Norfolk
SWIS - 406289

2 0 1 5 T E N T A T I V E A S S E S S M E N T R O L L
UTILITY & R.R. SECTION OF THE ROLL - 6

PAGE 767
VALUATION DATE-JUL 01, 2014
TAXABLE STATUS DATE-MAR 01, 2015

TAX MAP NUMBER SEQUENCE
UNIFORM PERCENT OF VALUE IS 082.00
UNIFORM PERCENT OF VALUE IS 082.00

TAX MAP PARCEL NUMBER	PROPERTY LOCATION & CLASS	ASSESSMENT	EXEMPTION CODE	COUNTY	TOWN	SCHOOL
CURRENT OWNERS NAME	SCHOOL DISTRICT	LAND	TAX DESCRIPTION	TAXABLE VALUE		
CURRENT OWNERS ADDRESS	PARCEL SIZE/GRID COORD	TOTAL	SPECIAL DISTRICTS	ACCOUNT NO.		
***** 32.058-1-14./1 *****						
32.058-1-14./1	100-D Remington Ave		COUNTY TAXABLE VALUE	309,285		
Niagara Mohawk Power Corp	872 Elec-Substation		TOWN TAXABLE VALUE	309,285		
Attn: Company Code 132350	Norwood-Norfolk 406201	0	SCHOOL TAXABLE VALUE	309,285		
Real Estate Tax	811476 4500Kw	309,285	FD028 Norfolk Fire Dist	309,285 TO M		
300 Erie Blvd West	App Factor 1.00 Nn Sch		LT022 Norfolk Light	309,285 TO M		
Syracuse, NY 13202-4250	Kept 86.7% Rfolk Substa		WS001 Norfolk Water&Sewer	309,285 TO M		
	BANK9999996					
	FULL MARKET VALUE	377,177				

STATE OF NEW YORK
 COUNTY - St Lawrence
 TOWN - Norfolk
 SWIS - 406289

2 0 1 5 T E N T A T I V E A S S E S S M E N T R O L L
 UTILITY & R.R. SECTION OF THE ROLL - 6
 M A P S E C T I O N - 032
 S U B - S E C T I O N - 058
 UNIFORM PERCENT OF VALUE IS 082.00

PAGE 768
 VALUATION DATE-JUL 01, 2014
 TAXABLE STATUS DATE-MAR 01, 2015
 RPS150/V04/L015
 CURRENT DATE 4/30/2015

*** S P E C I A L D I S T R I C T S U M M A R Y ***

CODE	DISTRICT NAME	TOTAL PARCELS	EXTENSION TYPE	EXTENSION VALUE	AD VALOREM VALUE	EXEMPT AMOUNT	TAXABLE VALUE
FD028	Norfolk Fire D	1	TOTAL M		309,285		309,285
LT022	Norfolk Light	1	TOTAL M		309,285		309,285
WS001	Norfolk Water&	1	TOTAL M		309,285		309,285

*** S C H O O L D I S T R I C T S U M M A R Y ***

CODE	DISTRICT NAME	TOTAL PARCELS	ASSESSED LAND	ASSESSED TOTAL	EXEMPT AMOUNT	TOTAL TAXABLE	STAR AMOUNT	STAR TAXABLE
406201	Norwood-Norfolk	1		309,285		309,285		309,285
	S U B - T O T A L	1		309,285		309,285		309,285
	T O T A L	1		309,285		309,285		309,285

*** S Y S T E M C O D E S S U M M A R Y ***

NO SYSTEM EXEMPTIONS AT THIS LEVEL

*** E X E M P T I O N S U M M A R Y ***

NO EXEMPTIONS AT THIS LEVEL

*** G R A N D T O T A L S ***

ROLL SEC	DESCRIPTION	TOTAL PARCELS	ASSESSED LAND	ASSESSED TOTAL	TAXABLE COUNTY	TAXABLE TOWN	TAXABLE SCHOOL	STAR TAXABLE
6	UTILITIES & N.C.	1		309,285	309,285	309,285	309,285	309,285

STATE OF NEW YORK
COUNTY - St Lawrence
TOWN - Norfolk
SWIS - 406289

2 0 1 5 T E N T A T I V E A S S E S S M E N T R O L L
UTILITY & R.R. SECTION OF THE ROLL - 6

PAGE 769
VALUATION DATE-JUL 01, 2014
TAXABLE STATUS DATE-MAR 01, 2015

TAX MAP NUMBER SEQUENCE
UNIFORM PERCENT OF VALUE IS 082.00
UNIFORM PERCENT OF VALUE IS 082.00

TAX MAP PARCEL NUMBER	PROPERTY LOCATION & CLASS	ASSESSMENT	EXEMPTION CODE	COUNTY	TOWN	SCHOOL
CURRENT OWNERS NAME	SCHOOL DISTRICT	LAND	TAX DESCRIPTION	TAXABLE VALUE		
CURRENT OWNERS ADDRESS	PARCEL SIZE/GRID COORD	TOTAL	SPECIAL DISTRICTS	ACCOUNT NO.		

32.066-2-10	6 Hepburn St			32.066-2-10		*****
Verizon New York Inc	831 Tele Comm		COUNTY TAXABLE VALUE			6-132- 2
Attn: Company Code 631900	Norwood-Norfolk 406201	2,600	TOWN TAXABLE VALUE			
31ST Floor Property Tax Dept	Utility For Town Roll	34,400	SCHOOL TAXABLE VALUE			
PO Box 152206	Building		FD028 Norfolk Fire Dist			
Irving, TX 75015-2206	Lot 4 P Blk 8		LT022 Norfolk Light			
	FRNT 40.00 DPTH 99.00		WS001 Norfolk Water&Sewer			
	ACRES 0.09 BANK9999997					
	EAST-0328940 NRTH-1749790					
	FULL MARKET VALUE	41,951				

32.066-5-16./2	21 Crabb St			32.066-5-16./2		*****
AT&T Mobility	834 Non-cable tv		COUNTY TAXABLE VALUE			
575 Morosgo Drive NE	Norwood-Norfolk 406201	0	TOWN TAXABLE VALUE			
Altanta, GA 30324-3300	Cellular tower	150,000	SCHOOL TAXABLE VALUE			
	FRNT 84.00 DPTH 186.00		FD028 Norfolk Fire Dist			
	ACRES 0.38		LT022 Norfolk Light			
	FULL MARKET VALUE	182,927	WS001 Norfolk Water&Sewer			

STATE OF NEW YORK
 COUNTY - St Lawrence
 TOWN - Norfolk
 SWIS - 406289

2 0 1 5 T E N T A T I V E A S S E S S M E N T R O L L
 UTILITY & R.R. SECTION OF THE ROLL - 6
 M A P S E C T I O N - 032
 S U B - S E C T I O N - 066
 UNIFORM PERCENT OF VALUE IS 082.00

PAGE 770
 VALUATION DATE-JUL 01, 2014
 TAXABLE STATUS DATE-MAR 01, 2015
 RPS150/V04/L015
 CURRENT DATE 4/30/2015

*** S P E C I A L D I S T R I C T S U M M A R Y ***

CODE	DISTRICT NAME	TOTAL PARCELS	EXTENSION TYPE	EXTENSION VALUE	AD VALOREM VALUE	EXEMPT AMOUNT	TAXABLE VALUE
FD028	Norfolk Fire D	2	TOTAL M		184,400		184,400
LT022	Norfolk Light	2	TOTAL M		184,400		184,400
WS001	Norfolk Water&	2	TOTAL M		184,400		184,400

*** S C H O O L D I S T R I C T S U M M A R Y ***

CODE	DISTRICT NAME	TOTAL PARCELS	ASSESSED LAND	ASSESSED TOTAL	EXEMPT AMOUNT	TOTAL TAXABLE	STAR AMOUNT	STAR TAXABLE
406201	Norwood-Norfolk	2	2,600	184,400		184,400		184,400
	S U B - T O T A L	2	2,600	184,400		184,400		184,400
	T O T A L	2	2,600	184,400		184,400		184,400

*** S Y S T E M C O D E S S U M M A R Y ***

NO SYSTEM EXEMPTIONS AT THIS LEVEL

*** E X E M P T I O N S U M M A R Y ***

NO EXEMPTIONS AT THIS LEVEL

*** G R A N D T O T A L S ***

ROLL SEC	DESCRIPTION	TOTAL PARCELS	ASSESSED LAND	ASSESSED TOTAL	TAXABLE COUNTY	TAXABLE TOWN	TAXABLE SCHOOL	STAR TAXABLE
6	UTILITIES & N.C.	2	2,600	184,400	184,400	184,400	184,400	184,400

STATE OF NEW YORK
COUNTY - St Lawrence
TOWN - Norfolk
SWIS - 406289

2 0 1 5 T E N T A T I V E A S S E S S M E N T R O L L
UTILITY & R.R. SECTION OF THE ROLL - 6

PAGE 771
VALUATION DATE-JUL 01, 2014
TAXABLE STATUS DATE-MAR 01, 2015

TAX MAP NUMBER SEQUENCE
UNIFORM PERCENT OF VALUE IS 082.00
UNIFORM PERCENT OF VALUE IS 082.00

TAX MAP PARCEL NUMBER	PROPERTY LOCATION & CLASS	ASSESSMENT	EXEMPTION CODE	COUNTY	TOWN	SCHOOL
CURRENT OWNERS NAME	SCHOOL DISTRICT	LAND	TAX DESCRIPTION	TAXABLE VALUE		
CURRENT OWNERS ADDRESS	PARCEL SIZE/GRID COORD	TOTAL	SPECIAL DISTRICTS	ACCOUNT NO.		
***** 42.002-3-17.112/1 *****						
42.002-3-17.112/1	46 Bray Rd					
Verizon Wireless	831 Tele Comm		COUNTY TAXABLE VALUE			161,700
Attn: Duff & Phelps, LLC	Norwood-Norfolk 406201	0	TOWN TAXABLE VALUE			161,700
PO Box 2549	Cell Tower Lease	161,700	SCHOOL TAXABLE VALUE			161,700
Addison, TX 75001	FRNT 500.00 DPTH 462.00					
	FULL MARKET VALUE	197,195				

STATE OF NEW YORK
 COUNTY - St Lawrence
 TOWN - Norfolk
 SWIS - 406289

2 0 1 5 T E N T A T I V E A S S E S S M E N T R O L L
 UTILITY & R.R. SECTION OF THE ROLL - 6
 M A P S E C T I O N - 0 4 2
 S U B - S E C T I O N - 0 0 2
 UNIFORM PERCENT OF VALUE IS 082.00

PAGE 772
 VALUATION DATE-JUL 01, 2014
 TAXABLE STATUS DATE-MAR 01, 2015
 RPS150/V04/L015
 CURRENT DATE 4/30/2015

*** S P E C I A L D I S T R I C T S U M M A R Y ***

CODE	DISTRICT NAME	TOTAL PARCELS	EXTENSION TYPE	EXTENSION VALUE	AD VALOREM VALUE	EXEMPT AMOUNT	TAXABLE VALUE
------	---------------	---------------	----------------	-----------------	------------------	---------------	---------------

NO SPECIAL DISTRICTS AT THIS LEVEL

*** S C H O O L D I S T R I C T S U M M A R Y ***

CODE	DISTRICT NAME	TOTAL PARCELS	ASSESSED LAND	ASSESSED TOTAL	EXEMPT AMOUNT	TOTAL TAXABLE	STAR AMOUNT	STAR TAXABLE
406201	Norwood-Norfolk	1		161,700		161,700		161,700
	S U B - T O T A L	1		161,700		161,700		161,700
	T O T A L	1		161,700		161,700		161,700

*** S Y S T E M C O D E S S U M M A R Y ***

NO SYSTEM EXEMPTIONS AT THIS LEVEL

*** E X E M P T I O N S U M M A R Y ***

NO EXEMPTIONS AT THIS LEVEL

*** G R A N D T O T A L S ***

ROLL SEC	DESCRIPTION	TOTAL PARCELS	ASSESSED LAND	ASSESSED TOTAL	TAXABLE COUNTY	TAXABLE TOWN	TAXABLE SCHOOL	STAR TAXABLE
6	UTILITIES & N.C.	1		161,700	161,700	161,700	161,700	161,700

STATE OF NEW YORK
COUNTY - St Lawrence
TOWN - Norfolk
SWIS - 406289

2 0 1 5 T E N T A T I V E A S S E S S M E N T R O L L

UTILITY & R.R. SECTION OF THE ROLL - 6

VALUATION DATE-JUL 01, 2014

TAXABLE STATUS DATE-MAR 01, 2015

TAX MAP NUMBER SEQUENCE
UNIFORM PERCENT OF VALUE IS 082.00
UNIFORM PERCENT OF VALUE IS 082.00

TAX MAP PARCEL NUMBER	PROPERTY LOCATION & CLASS	ASSESSMENT	EXEMPTION CODE	COUNTY	TOWN	SCHOOL
CURRENT OWNERS NAME	SCHOOL DISTRICT	LAND	TAX DESCRIPTION	TAXABLE VALUE		
CURRENT OWNERS ADDRESS	PARCEL SIZE/GRID COORD	TOTAL	SPECIAL DISTRICTS	ACCOUNT NO.		

620.089-9999-127.480/1881	Outside Plant 884 Elec Dist Out		COUNTY TAXABLE VALUE	620.089-9999-127.480/1881	127.480	1881
Town Of Massena	Norwood-Norfolk 406201	0	TOWN TAXABLE VALUE			
Attn: Massena Electric Dept	888888	552,792	SCHOOL TAXABLE VALUE			
Company Code 127480	App Factor 79% NNCS		FD028 Norfolk Fire Dist		552,792	TO M
PO Box 209	Poles, Wires, Cables					
Massena, NY 13662	BANK9999974					
	FULL MARKET VALUE	674,137				

620.089-9999-127.480/1882	Outside Plant 884 Elec Dist Out		COUNTY TAXABLE VALUE	620.089-9999-127.480/1882	127.480	1882
Town Of Massena	Massena 1 405801	0	TOWN TAXABLE VALUE			6-132- 7. 2
Attn: Massena Electric Dept	888888	139,947	SCHOOL TAXABLE VALUE			
Company Code 127480	App Factor 20% Mas Sch		FD028 Norfolk Fire Dist		139,947	TO M
PO Box 209	Poles, Wires, Cables					
Massena, NY 13662	BANK9999974					
	FULL MARKET VALUE	170,667				

620.089-9999-127.480/1883	Outside Plant 884 Elec Dist Out		COUNTY TAXABLE VALUE	620.089-9999-127.480/1883	127.480	1883
Town Of Massena	Brasher Falls 402001	0	TOWN TAXABLE VALUE			6-132- 7. 3
Attn: Massena Electric Dept	888888	6,997	SCHOOL TAXABLE VALUE			
Company Code 127480	App Factor 1% SLC Sch		FD028 Norfolk Fire Dist		6,997	TO M
PO Box 209	Poles, Wires, Cables					
Massena, NY 13662	BANK9999974					
	FULL MARKET VALUE	8,533				

620.089-9999-132.350/1001	Electric Transmission 882 Elec Trans Imp		COUNTY TAXABLE VALUE	620.089-9999-132.350/1001	132.350	1001
Niagara Mohawk Power Corp	Norwood-Norfolk 406201	0	TOWN TAXABLE VALUE			6-99-99
Attn: Company Code 132350	812101 11500 Kw	1893,297	SCHOOL TAXABLE VALUE			
Real Estate Tax	App Factor 79% Nn Sch		FD028 Norfolk Fire Dist		1893,297	TO M
300 Erie Blvd West	T-302 Dennison-Colton 4/5					
Syracuse, NY 13202-4250	BANK9999996					
	FULL MARKET VALUE	2308,899				

620.089-9999-132.350/1002	Electric Transmission 882 Elec Trans Imp		COUNTY TAXABLE VALUE	620.089-9999-132.350/1002	132.350	1002
Niagara Mohawk Power Corp	Massena 1 405801	0	TOWN TAXABLE VALUE			1-99-998
Attn: Company Code 132350	812101	503,282	SCHOOL TAXABLE VALUE			
Real Estate Tax	App Factor 21%		FD028 Norfolk Fire Dist		503,282	TO M
300 Erie Blvd West	T-302 Dennison-Colton 4/5					
Syracuse, NY 13202-4250	BANK9999996					
	FULL MARKET VALUE	613,759				

STATE OF NEW YORK
COUNTY - St Lawrence
TOWN - Norfolk
SWIS - 406289

2 0 1 5 T E N T A T I V E A S S E S S M E N T R O L L
UTILITY & R.R. SECTION OF THE ROLL - 6

PAGE 774
VALUATION DATE-JUL 01, 2014
TAXABLE STATUS DATE-MAR 01, 2015

TAX MAP NUMBER SEQUENCE
UNIFORM PERCENT OF VALUE IS 082.00
UNIFORM PERCENT OF VALUE IS 082.00

TAX MAP PARCEL NUMBER	PROPERTY LOCATION & CLASS	ASSESSMENT	EXEMPTION CODE	COUNTY	TOWN	SCHOOL
CURRENT OWNERS NAME	SCHOOL DISTRICT	LAND	TAX DESCRIPTION	TAXABLE VALUE		
CURRENT OWNERS ADDRESS	PARCEL SIZE/GRID COORD	TOTAL	SPECIAL DISTRICTS	ACCOUNT NO.		
***** 620.089-9999-132.350/1011**						
620.089-9999-132.350/1011	Electric Transmission					
Niagara Mohawk Power Corp	882 Elec Trans Imp		COUNTY TAXABLE VALUE	500,000		
Attn: Company Code 132350	Norwood-Norfolk 406201	0	TOWN TAXABLE VALUE	500,000		
Real Estate Tax	812102 11500 Kw Norfk Tap	500,000	SCHOOL TAXABLE VALUE	500,000		
300 Erie Blvd West	App Factor 1.0% Nn Sch		FD028 Norfolk Fire Dist	500,000	TO M	
Syracuse, NY 13202-4250	T-302A Den-Colton 4/5					
	BANK9999996					
	FULL MARKET VALUE	609,756				
***** 620.089-9999-132.350/1021**						
620.089-9999-132.350/1021	Electric Transmission					
Niagara Mohawk Power Corp	882 Elec Trans Imp		COUNTY TAXABLE VALUE	74,743		
Attn: Company Code 132350	Norwood-Norfolk 406201	0	TOWN TAXABLE VALUE	74,743		
Real Estate Tax	812129 Raymondville Tap	74,743	SCHOOL TAXABLE VALUE	74,743		
300 Erie Blvd West	App Factor 1.0 Nn Sch		FD028 Norfolk Fire Dist	74,743	TO M	
Syracuse, NY 13202-4250	T-321 Dennison-Cltn 4/5					
	BANK9999996					
	FULL MARKET VALUE	91,150				
***** 620.089-9999-132.350/1031**						
620.089-9999-132.350/1031	Electric Transmission					
Niagara Mohawk Power Corp	882 Elec Trans Imp		COUNTY TAXABLE VALUE	130,827		
Attn: Company Code 132350	Norwood-Norfolk 406201	0	TOWN TAXABLE VALUE	130,827		
Real Estate Tax	812236 11500 Kv	130,827	SCHOOL TAXABLE VALUE	130,827		
300 Erie Blvd West	App Factor 1.0% Nn Sch		FD028 Norfolk Fire Dist	130,827	TO M	
Syracuse, NY 13202-4250	T-604 Alcoa-N Ogdgbg #13					
	BANK9999996					
	FULL MARKET VALUE	159,545				
***** 620.089-9999-132.350/1041**						
620.089-9999-132.350/1041	Electric Transmission					
Niagara Mohawk Power Corp	882 Elec Trans Imp		COUNTY TAXABLE VALUE	30,027		
Attn: Company Code 132350	Norwood-Norfolk 406201	0	TOWN TAXABLE VALUE	30,027		
Real Estate Tax	812754 2300 Kv	30,027	SCHOOL TAXABLE VALUE	30,027		
300 Erie Blvd West	App Factor 1.0 Nn Sch		FD028 Norfolk Fire Dist	30,027	TO M	
Syracuse, NY 13202-4250	T-105 East Norfolk #21					
	BANK9999996					
	FULL MARKET VALUE	36,618				
***** 620.089-9999-132.350/1051**						
620.089-9999-132.350/1051	Electric Transmission					
Niagara Mohawk Power Corp	882 Elec Trans Imp		COUNTY TAXABLE VALUE	133,362		
Attn: Company Code 132350	Norwood-Norfolk 406201	0	TOWN TAXABLE VALUE	133,362		
Real Estate Tax	812785 230Kv	133,362	SCHOOL TAXABLE VALUE	133,362		
300 Erie Blvd West	App Factor 1.0 Nn Sch		FD028 Norfolk Fire Dist	133,362	TO M	
Syracuse, NY 13202-4250	T-270 Norfolk-Norwood #21					
	BANK9999996					
	FULL MARKET VALUE	162,637				

STATE OF NEW YORK
COUNTY - St Lawrence
TOWN - Norfolk
SWIS - 406289

2 0 1 5 T E N T A T I V E A S S E S S M E N T R O L L

UTILITY & R.R. SECTION OF THE ROLL - 6

VALUATION DATE-JUL 01, 2014

TAXABLE STATUS DATE-MAR 01, 2015

TAX MAP NUMBER SEQUENCE
UNIFORM PERCENT OF VALUE IS 082.00
UNIFORM PERCENT OF VALUE IS 082.00

TAX MAP PARCEL NUMBER	PROPERTY LOCATION & CLASS	ASSESSMENT	EXEMPTION CODE	COUNTY	TOWN	SCHOOL
CURRENT OWNERS NAME	SCHOOL DISTRICT	LAND	TAX DESCRIPTION	TAXABLE VALUE		
CURRENT OWNERS ADDRESS	PARCEL SIZE/GRID COORD	TOTAL	SPECIAL DISTRICTS	ACCOUNT NO.		

620.089-9999-132.350/1881	Outside Plant 884 Elec Dist Out		COUNTY TAXABLE VALUE	546,801		
Niagara Mohawk Power Corp	Norwood-Norfolk 406201	0	TOWN TAXABLE VALUE	546,801		
Attn: Company Code 132350	888888	546,801	SCHOOL TAXABLE VALUE	546,801		
Real Estate Tax	App Factor 79% Nn Sch		FD028 Norfolk Fire Dist	546,801	TO M	
300 Erie Blvd West	Poles, Wires, Cables					
Syracuse, NY 13202-4250	BANK9999996					
	FULL MARKET VALUE	666,830				

620.089-9999-132.350/1882	Outside Plant 884 Elec Dist Out		COUNTY TAXABLE VALUE	138,431		
Niagara Mohawk Power Corp	Massena 1 405801	0	TOWN TAXABLE VALUE	138,431		
Attn: Company Code 132350	888888	138,431	SCHOOL TAXABLE VALUE	138,431		
Real Estate Tax	App Factor 20% Ma Sch		FD028 Norfolk Fire Dist	138,431	TO M	
300 Erie Blvd West	Poles, Wires, Cables					
Syracuse, NY 13202-4250	BANK9999996					
	FULL MARKET VALUE	168,818				

620.089-9999-132.350/1883	Outside Plant 884 Elec Dist Out		COUNTY TAXABLE VALUE	6,922		
Niagara Mohawk Power Corp	Brasher Falls 402001	0	TOWN TAXABLE VALUE	6,922		
Attn: Company Code 132350	888888	6,922	SCHOOL TAXABLE VALUE	6,922		
Real Estate Tax	App Factor 1 % Slc Sch		FD028 Norfolk Fire Dist	6,922	TO M	
300 Erie Blvd West	Poles, Wires, Cables					
Syracuse, NY 13202-4250	BANK9999996					
	FULL MARKET VALUE	8,441				

620.089-9999-139.900/1777	Gas Transmission 883 Gas Trans Impr		COUNTY TAXABLE VALUE	829,329		
St Lawrence Gas Co	Norwood-Norfolk 406201	0	TOWN TAXABLE VALUE	829,329		
Attn: Company Code 139900	6" & 12" Line, Reg Statio	829,329	SCHOOL TAXABLE VALUE	829,329		
Gas Transmission	App Factor 83% NNCS		FD028 Norfolk Fire Dist	829,329	TO M	
PO Box 270	FULL MARKET VALUE	1011,377				
Massena, NY 13662						

620.089-9999-139.900/2777	Gas Transmission 883 Gas Trans Impr		COUNTY TAXABLE VALUE	169,863		
St Lawrence Gas Co	Massena 1 405801	0	TOWN TAXABLE VALUE	169,863		
Attn: Company Code 139900	888888	169,863	SCHOOL TAXABLE VALUE	169,863		
Gas Transmission	App factor 17% Ma Sch		FD028 Norfolk Fire Dist	169,863	TO M	
PO Box 270	6"x12" line reg sta					
Massena, NY 13662	ACRES 0.01					
	FULL MARKET VALUE	207,150				

STATE OF NEW YORK
COUNTY - St Lawrence
TOWN - Norfolk
SWIS - 406289

2 0 1 5 T E N T A T I V E A S S E S S M E N T R O L L
UTILITY & R.R. SECTION OF THE ROLL - 6

PAGE 776
VALUATION DATE-JUL 01, 2014
TAXABLE STATUS DATE-MAR 01, 2015

TAX MAP NUMBER SEQUENCE
UNIFORM PERCENT OF VALUE IS 082.00
UNIFORM PERCENT OF VALUE IS 082.00

TAX MAP PARCEL NUMBER	PROPERTY LOCATION & CLASS	ASSESSMENT	EXEMPTION CODE	COUNTY	TOWN	SCHOOL
CURRENT OWNERS NAME	SCHOOL DISTRICT	LAND	TAX DESCRIPTION	TAXABLE VALUE		
CURRENT OWNERS ADDRESS	PARCEL SIZE/GRID COORD	TOTAL	SPECIAL DISTRICTS	ACCOUNT NO.		
***** 620.089-9999-631.900/1881***						
620.089-9999-631.900/1881	Outside Plant					
Verizon New York Inc	836 Telecom. eq.		COUNTY TAXABLE VALUE	148,422		
Attn: Company Code 631900	Norwood-Norfolk 406201	0	TOWN TAXABLE VALUE	148,422		
31st Floor Property Tax Dept	888888	148,422	SCHOOL TAXABLE VALUE	148,422		
PO Box 152206	App Factor 79% Nn Sch		FD028 Norfolk Fire Dist	148,422	TO M	
Irving, TX 75015-2206	Poles, Wires, Cables		LT022 Norfolk Light	56,400	TO M	
	BANK9999997		LT023 Raymondville Light	28,200	TO M	
	FULL MARKET VALUE	181,002	WD004 Raymondville Water	35,621	TO M	
			WS001 Norfolk Water&Sewer	56,400	TO M	
***** 620.089-9999-631.900/1882***						
620.089-9999-631.900/1882	Outside Plant					
Verizon New York Inc	836 Telecom. eq.		COUNTY TAXABLE VALUE	35,304		
Attn: Company Code 631900	Massena 1 405801	0	TOWN TAXABLE VALUE	35,304		
31st Floor Property Tax Dept	888888	35,304	SCHOOL TAXABLE VALUE	35,304		
PO Box 152206	App Factor 20% Ma Sch		FD028 Norfolk Fire Dist	35,304	TO M	
Irving, TX 75015-2206	Poles, Wires, Cables					
	BANK9999997					
	FULL MARKET VALUE	43,054				
***** 620.089-9999-631.900/1883***						
620.089-9999-631.900/1883	Outside Plant					
Verizon New York Inc	836 Telecom. eq.		Mass Telec 47100	0	2,388	2,388
Company Code 631900	Brasher Falls 402001	0	COUNTY TAXABLE VALUE	164		
PO Box 152206	888888	2,552	TOWN TAXABLE VALUE	164		
Irving, TX 75015-2206	App Factor 1% SLC Sch		SCHOOL TAXABLE VALUE	164		
	Ples, Wires, Cables		FD028 Norfolk Fire Dist	164	TO M	
	FULL MARKET VALUE	3,112		2,388	EX	

STATE OF NEW YORK
 COUNTY - St Lawrence
 TOWN - Norfolk
 SWIS - 406289

2 0 1 5 T E N T A T I V E A S S E S S M E N T R O L L
 UTILITY & R.R. SECTION OF THE ROLL - 6
 M A P S E C T I O N - 6 2 0
 S U B - S E C T I O N - 0 8 9
 UNIFORM PERCENT OF VALUE IS 082.00

PAGE 777
 VALUATION DATE-JUL 01, 2014
 TAXABLE STATUS DATE-MAR 01, 2015
 RPS150/V04/L015
 CURRENT DATE 4/30/2015

*** S P E C I A L D I S T R I C T S U M M A R Y ***

CODE	DISTRICT NAME	TOTAL PARCELS	EXTENSION TYPE	EXTENSION VALUE	AD VALOREM VALUE	EXEMPT AMOUNT	TAXABLE VALUE
FD028	Norfolk Fire D	18	TOTAL M		5842,898	2,388	5840,510
LT022	Norfolk Light	1	TOTAL M		56,400		56,400
LT023	Raymondville L	1	TOTAL M		28,200		28,200
WD004	Raymondville W	1	TOTAL M		35,621		35,621
WS001	Norfolk Water&	1	TOTAL M		56,400		56,400

*** S C H O O L D I S T R I C T S U M M A R Y ***

CODE	DISTRICT NAME	TOTAL PARCELS	ASSESSED LAND	ASSESSED TOTAL	EXEMPT AMOUNT	TOTAL TAXABLE	STAR AMOUNT	STAR TAXABLE
402001	Brasher Falls	3		16,471	2,388	14,083		14,083
405801	Massena 1	5		986,827		986,827		986,827
406201	Norwood-Norfolk	10		4839,600		4839,600		4839,600
	S U B - T O T A L	18		5842,898	2,388	5840,510		5840,510
	T O T A L	18		5842,898	2,388	5840,510		5840,510

*** S Y S T E M C O D E S S U M M A R Y ***

NO SYSTEM EXEMPTIONS AT THIS LEVEL

*** E X E M P T I O N S U M M A R Y ***

CODE	DESCRIPTION	TOTAL PARCELS	COUNTY	TOWN	SCHOOL
47100	Mass Telec	1	2,388	2,388	2,388
	T O T A L	1	2,388	2,388	2,388

STATE OF NEW YORK
COUNTY - St Lawrence
TOWN - Norfolk
SWIS - 406289

2 0 1 5 T E N T A T I V E A S S E S S M E N T R O L L
UTILITY & R.R. SECTION OF THE ROLL - 6
M A P S E C T I O N - 620
S U B - S E C T I O N - 089
UNIFORM PERCENT OF VALUE IS 082.00

PAGE 778
VALUATION DATE-JUL 01, 2014
TAXABLE STATUS DATE-MAR 01, 2015
RPS150/V04/L015
CURRENT DATE 4/30/2015

*** G R A N D T O T A L S ***

ROLL SEC	DESCRIPTION	TOTAL PARCELS	ASSESSED LAND	ASSESSED TOTAL	TAXABLE COUNTY	TAXABLE TOWN	TAXABLE SCHOOL	STAR TAXABLE
6	UTILITIES & N.C.	18		5842,898	5840,510	5840,510	5840,510	5840,510

STATE OF NEW YORK
 COUNTY - St Lawrence
 TOWN - Norfolk
 SWIS - 406289

2 0 1 5 T E N T A T I V E A S S E S S M E N T R O L L
 UTILITY & R.R. SECTION OF THE ROLL - 6

PAGE 779
 VALUATION DATE-JUL 01, 2014
 TAXABLE STATUS DATE-MAR 01, 2015
 RPS150/V04/L015
 CURRENT DATE 4/30/2015

S U B - S E C T I O N - 089
 UNIFORM PERCENT OF VALUE IS 082.00
 R O L L S U B S E C T I O N - - T O T A L S

*** S P E C I A L D I S T R I C T S U M M A R Y ***

CODE	DISTRICT NAME	TOTAL PARCELS	EXTENSION TYPE	EXTENSION VALUE	AD VALOREM VALUE	EXEMPT AMOUNT	TAXABLE VALUE
AG002	Ag Dist #2	1	MOVTAX				
FD028	Norfolk Fire D	27	TOTAL M		6490,517	2,388	6488,129
LT022	Norfolk Light	5	TOTAL M		601,469		601,469
LT023	Raymondville L	2	TOTAL M		28,800		28,800
WD004	Raymondville W	1	TOTAL M		35,621		35,621
WS001	Norfolk Water&	5	TOTAL M		601,469		601,469

*** S C H O O L D I S T R I C T S U M M A R Y ***

CODE	DISTRICT NAME	TOTAL PARCELS	ASSESSED LAND	ASSESSED TOTAL	EXEMPT AMOUNT	TOTAL TAXABLE	STAR AMOUNT	STAR TAXABLE
402001	Brasher Falls	3		16,471	2,388	14,083		14,083
405801	Massena 1	7	1,150	987,977		987,977		987,977
406201	Norwood-Norfolk	18	4,000	5647,769		5647,769		5647,769
	S U B - T O T A L	28	5,150	6652,217	2,388	6649,829		6649,829
	T O T A L	28	5,150	6652,217	2,388	6649,829		6649,829

*** S Y S T E M C O D E S S U M M A R Y ***

NO SYSTEM EXEMPTIONS AT THIS LEVEL

*** E X E M P T I O N S U M M A R Y ***

CODE	DESCRIPTION	TOTAL PARCELS	COUNTY	TOWN	SCHOOL
47100	Mass Telec	1	2,388	2,388	2,388
	T O T A L	1	2,388	2,388	2,388

STATE OF NEW YORK
COUNTY - St Lawrence
TOWN - Norfolk
SWIS - 406289

2 0 1 5 T E N T A T I V E A S S E S S M E N T R O L L
UTILITY & R.R. SECTION OF THE ROLL - 6

PAGE 780
VALUATION DATE-JUL 01, 2014
TAXABLE STATUS DATE-MAR 01, 2015
RPS150/V04/L015
CURRENT DATE 4/30/2015

S U B - S E C T I O N - 089
UNIFORM PERCENT OF VALUE IS 082.00
R O L L S U B S E C T I O N - - T O T A L S

*** G R A N D T O T A L S ***

ROLL SEC	DESCRIPTION	TOTAL PARCELS	ASSESSED LAND	ASSESSED TOTAL	TAXABLE COUNTY	TAXABLE TOWN	TAXABLE SCHOOL	STAR TAXABLE
6	UTILITIES & N.C.	28	5,150	6652,217	6649,829	6649,829	6649,829	6649,829

STATE OF NEW YORK
COUNTY - St Lawrence
TOWN - Norfolk
SWIS - 406289

2 0 1 5 T E N T A T I V E A S S E S S M E N T R O L L

UTILITY & R.R. SECTION OF THE ROLL - 6 SUB-SECT - E VALUATION DATE-JUL 01, 2014
TAXABLE STATUS DATE-MAR 01, 2015

TAX MAP NUMBER SEQUENCE
UNIFORM PERCENT OF VALUE IS 082.00
UNIFORM PERCENT OF VALUE IS 082.00

TAX MAP PARCEL NUMBER	PROPERTY LOCATION & CLASS	ASSESSMENT	EXEMPTION CODE	COUNTY	TOWN	SCHOOL
CURRENT OWNERS NAME	SCHOOL DISTRICT	LAND	TAX DESCRIPTION	TAXABLE VALUE		
CURRENT OWNERS ADDRESS	PARCEL SIZE/GRID COORD	TOTAL	SPECIAL DISTRICTS	ACCOUNT NO.		
***** 23.004-4-3 *****						
8743	SH 56					6-132-17
23.004-4-3	874 Elec-hydro		COUNTY TAXABLE VALUE	1367,905		
Erie Boulevard Hydropower	Norwood-Norfolk 406201	15,300	TOWN TAXABLE VALUE	1367,905		
St Lawrence Operations	Raymondville Plant	1367,905	SCHOOL TAXABLE VALUE	1367,905		
PO Box 628	& Water Rights		FD028 Norfolk Fire Dist	1367,905	TO M	
Marlborough, MA 01752-0628	ACRES 22.90 BANK9999943		LT023 Raymondville Light	1367,905	TO M	
	EAST-0332187 NRTH-1762623		WD004 Raymondville Water	1367,905	TO M	
	DEED BOOK 1999 PG-15584					
	FULL MARKET VALUE	1668,177				

STATE OF NEW YORK
 COUNTY - St Lawrence
 TOWN - Norfolk
 SWIS - 406289

2 0 1 5 T E N T A T I V E A S S E S S M E N T
 UTILITY & R.R. SECTION OF THE ROLL - 6
 M A P S E C T I O N - 023
 S U B - S E C T I O N - 004
 UNIFORM PERCENT OF VALUE IS 082.00

R O L L PAGE 782
 SUB-SECT - E VALUATION DATE-JUL 01, 2014
 TAXABLE STATUS DATE-MAR 01, 2015
 RPS150/V04/L015
 CURRENT DATE 4/30/2015

*** S P E C I A L D I S T R I C T S U M M A R Y ***

CODE	DISTRICT NAME	TOTAL PARCELS	EXTENSION TYPE	EXTENSION VALUE	AD VALOREM VALUE	EXEMPT AMOUNT	TAXABLE VALUE
FD028	Norfolk Fire D	1	TOTAL M		1367,905		1367,905
LT023	Raymondville L	1	TOTAL M		1367,905		1367,905
WD004	Raymondville W	1	TOTAL M		1367,905		1367,905

*** S C H O O L D I S T R I C T S U M M A R Y ***

CODE	DISTRICT NAME	TOTAL PARCELS	ASSESSED LAND	ASSESSED TOTAL	EXEMPT AMOUNT	TOTAL TAXABLE	STAR AMOUNT	STAR TAXABLE
406201	Norwood-Norfolk	1	15,300	1367,905		1367,905		1367,905
	S U B - T O T A L	1	15,300	1367,905		1367,905		1367,905
	T O T A L	1	15,300	1367,905		1367,905		1367,905

*** S Y S T E M C O D E S S U M M A R Y ***

NO SYSTEM EXEMPTIONS AT THIS LEVEL

*** E X E M P T I O N S U M M A R Y ***

NO EXEMPTIONS AT THIS LEVEL

*** G R A N D T O T A L S ***

ROLL SEC	DESCRIPTION	TOTAL PARCELS	ASSESSED LAND	ASSESSED TOTAL	TAXABLE COUNTY	TAXABLE TOWN	TAXABLE SCHOOL	STAR TAXABLE
6	UTILITIES & N.C.	1	15,300	1367,905	1367,905	1367,905	1367,905	1367,905

STATE OF NEW YORK
COUNTY - St Lawrence
TOWN - Norfolk
SWIS - 406289

2 0 1 5 T E N T A T I V E A S S E S S M E N T R O L L

UTILITY & R.R. SECTION OF THE ROLL - 6 SUB-SECT - E VALUATION DATE-JUL 01, 2014

TAXABLE STATUS DATE-MAR 01, 2015

TAX MAP NUMBER SEQUENCE
UNIFORM PERCENT OF VALUE IS 082.00
UNIFORM PERCENT OF VALUE IS 082.00

TAX MAP PARCEL NUMBER	PROPERTY LOCATION & CLASS	ASSESSMENT	EXEMPTION CODE	COUNTY	TOWN	SCHOOL
CURRENT OWNERS NAME	SCHOOL DISTRICT	LAND	TAX DESCRIPTION	TAXABLE VALUE		
CURRENT OWNERS ADDRESS	PARCEL SIZE/GRID COORD	TOTAL	SPECIAL DISTRICTS	ACCOUNT NO.		
***** 23.075-2-44 *****						
8707 SH 56	380 Pub Util Vac		COUNTY TAXABLE VALUE	5,320	6- 132-17	
23.075-2-44	Norwood-Norfolk 406201	5,320	TOWN TAXABLE VALUE	5,320		
Erie Boulevard Hydropower	Former Substation Lot	5,320	SCHOOL TAXABLE VALUE	5,320		
St Lawrence Operations	Raymondville Plant		FD028 Norfolk Fire Dist	5,320 TO M		
PO Box 628	FRNT 153.00 DPTH 141.00		LT023 Raymondville Light	5,320 TO M		
Marlborough, MA 01752628	BANK9999943		WD004 Raymondville Water	5,320 TO M		
	EAST-0332565 NRTH-1762261					
	DEED BOOK 1999 PG-15584					
	FULL MARKET VALUE	6,488				

STATE OF NEW YORK
 COUNTY - St Lawrence
 TOWN - Norfolk
 SWIS - 406289

2 0 1 5 T E N T A T I V E A S S E S S M E N T R O L L

UTILITY & R.R. SECTION OF THE ROLL - 6 SUB-SECT - E VALUATION DATE-JUL 01, 2014
 TAXABLE STATUS DATE-MAR 01, 2015

TAX MAP NUMBER SEQUENCE
 UNIFORM PERCENT OF VALUE IS 082.00
 UNIFORM PERCENT OF VALUE IS 082.00

TAX MAP PARCEL NUMBER	PROPERTY LOCATION & CLASS	ASSESSMENT	EXEMPTION CODE	COUNTY	TOWN	SCHOOL
CURRENT OWNERS NAME	SCHOOL DISTRICT	LAND	TAX DESCRIPTION	TAXABLE VALUE		
CURRENT OWNERS ADDRESS	PARCEL SIZE/GRID COORD	TOTAL	SPECIAL DISTRICTS	ACCOUNT NO.		
***** 32.004-3-11 *****						
32.004-3-11	5 Island St			COUNTY	TAXABLE VALUE	2845,867
Erie Boulevard Hydropower	874 Elec-hydro			TOWN	TAXABLE VALUE	2845,867
St Lawrence Operations	Norwood-Norfolk 406201	9,000		SCHOOL	TAXABLE VALUE	2845,867
PO Box 628	East Norfolk Plant &	2845,867		FD028 Norfolk Fire Dist		2845,867 TO M
Marlborough, MA 01752-0628	23% Substation H475			LT022 Norfolk Light		2845,867 TO M
	Also 2000/8837			WS001 Norfolk Water&Sewer		2845,867 TO M
	ACRES 6.40 BANK9999943					
	EAST-0328012 NRTH-1743973					
	DEED BOOK 1999 PG-15592					
	FULL MARKET VALUE	3470,570				

STATE OF NEW YORK
 COUNTY - St Lawrence
 TOWN - Norfolk
 SWIS - 406289

2 0 1 5 T E N T A T I V E A S S E S S M E N T
 UTILITY & R.R. SECTION OF THE ROLL - 6
 M A P S E C T I O N - 032
 S U B - S E C T I O N - 004
 UNIFORM PERCENT OF VALUE IS 082.00

R O L L PAGE 786
 SUB-SECT - E VALUATION DATE-JUL 01, 2014
 TAXABLE STATUS DATE-MAR 01, 2015
 RPS150/V04/L015
 CURRENT DATE 4/30/2015

*** S P E C I A L D I S T R I C T S U M M A R Y ***

CODE	DISTRICT NAME	TOTAL PARCELS	EXTENSION TYPE	EXTENSION VALUE	AD VALOREM VALUE	EXEMPT AMOUNT	TAXABLE VALUE
FD028	Norfolk Fire D	1	TOTAL M		2845,867		2845,867
LT022	Norfolk Light	1	TOTAL M		2845,867		2845,867
WS001	Norfolk Water&	1	TOTAL M		2845,867		2845,867

*** S C H O O L D I S T R I C T S U M M A R Y ***

CODE	DISTRICT NAME	TOTAL PARCELS	ASSESSED LAND	ASSESSED TOTAL	EXEMPT AMOUNT	TOTAL TAXABLE	STAR AMOUNT	STAR TAXABLE
406201	Norwood-Norfolk	1	9,000	2845,867		2845,867		2845,867
	S U B - T O T A L	1	9,000	2845,867		2845,867		2845,867
	T O T A L	1	9,000	2845,867		2845,867		2845,867

*** S Y S T E M C O D E S S U M M A R Y ***

NO SYSTEM EXEMPTIONS AT THIS LEVEL

*** E X E M P T I O N S U M M A R Y ***

NO EXEMPTIONS AT THIS LEVEL

*** G R A N D T O T A L S ***

ROLL SEC	DESCRIPTION	TOTAL PARCELS	ASSESSED LAND	ASSESSED TOTAL	TAXABLE COUNTY	TAXABLE TOWN	TAXABLE SCHOOL	STAR TAXABLE
6	UTILITIES & N.C.	1	9,000	2845,867	2845,867	2845,867	2845,867	2845,867

STATE OF NEW YORK
COUNTY - St Lawrence
TOWN - Norfolk
SWIS - 406289

2 0 1 5 T E N T A T I V E A S S E S S M E N T R O L L

UTILITY & R.R. SECTION OF THE ROLL - 6 SUB-SECT - E VALUATION DATE-JUL 01, 2014

TAXABLE STATUS DATE-MAR 01, 2015

TAX MAP NUMBER SEQUENCE
UNIFORM PERCENT OF VALUE IS 082.00
UNIFORM PERCENT OF VALUE IS 082.00

TAX MAP PARCEL NUMBER	PROPERTY LOCATION & CLASS	ASSESSMENT	EXEMPTION CODE	COUNTY	TOWN	SCHOOL
CURRENT OWNERS NAME	SCHOOL DISTRICT	LAND	TAX DESCRIPTION	TAXABLE VALUE		
CURRENT OWNERS ADDRESS	PARCEL SIZE/GRID COORD	TOTAL	SPECIAL DISTRICTS	ACCOUNT NO.		
***** 32.058-1-14 *****						
32.058-1-14	100-D Remington Ave					6-132-11
Erie Boulevard Hydropower	874 Elec-hydro		COUNTY TAXABLE VALUE	3963,400		
St Lawrence Operations	Norwood-Norfolk 406201	58,000	TOWN TAXABLE VALUE	3963,400		
PO Box 628	Norfolk Plant &	3963,400	SCHOOL TAXABLE VALUE	3963,400		
Marlborough, MA 01752-0628	13.3 % Of Substation		FD028 Norfolk Fire Dist	3963,400	TO M	
	52320 Total Value Of Sub		LT022 Norfolk Light	3963,400	TO M	
	ACRES 13.60 BANK9999943		WS001 Norfolk Water&Sewer	3963,400	TO M	
	EAST-0327678 NRTH-1751307					
	DEED BOOK 1999 PG-15586					
	FULL MARKET VALUE	4833,415				

STATE OF NEW YORK
 COUNTY - St Lawrence
 TOWN - Norfolk
 SWIS - 406289

2 0 1 5 T E N T A T I V E A S S E S S M E N T
 UTILITY & R.R. SECTION OF THE ROLL - 6
 M A P S E C T I O N - 032
 S U B - S E C T I O N - 058
 UNIFORM PERCENT OF VALUE IS 082.00

R O L L PAGE 788
 SUB-SECT - E VALUATION DATE-JUL 01, 2014
 TAXABLE STATUS DATE-MAR 01, 2015
 RPS150/V04/L015
 CURRENT DATE 4/30/2015

*** S P E C I A L D I S T R I C T S U M M A R Y ***

CODE	DISTRICT NAME	TOTAL PARCELS	EXTENSION TYPE	EXTENSION VALUE	AD VALOREM VALUE	EXEMPT AMOUNT	TAXABLE VALUE
FD028	Norfolk Fire D	1	TOTAL M		3963,400		3963,400
LT022	Norfolk Light	1	TOTAL M		3963,400		3963,400
WS001	Norfolk Water&	1	TOTAL M		3963,400		3963,400

*** S C H O O L D I S T R I C T S U M M A R Y ***

CODE	DISTRICT NAME	TOTAL PARCELS	ASSESSED LAND	ASSESSED TOTAL	EXEMPT AMOUNT	TOTAL TAXABLE	STAR AMOUNT	STAR TAXABLE
406201	Norwood-Norfolk	1	58,000	3963,400		3963,400		3963,400
	S U B - T O T A L	1	58,000	3963,400		3963,400		3963,400
	T O T A L	1	58,000	3963,400		3963,400		3963,400

*** S Y S T E M C O D E S S U M M A R Y ***

NO SYSTEM EXEMPTIONS AT THIS LEVEL

*** E X E M P T I O N S U M M A R Y ***

NO EXEMPTIONS AT THIS LEVEL

*** G R A N D T O T A L S ***

ROLL SEC	DESCRIPTION	TOTAL PARCELS	ASSESSED LAND	ASSESSED TOTAL	TAXABLE COUNTY	TAXABLE TOWN	TAXABLE SCHOOL	STAR TAXABLE
6	UTILITIES & N.C.	1	58,000	3963,400	3963,400	3963,400	3963,400	3963,400

STATE OF NEW YORK
COUNTY - St Lawrence
TOWN - Norfolk
SWIS - 406289

2 0 1 5 T E N T A T I V E A S S E S S M E N T R O L L

UTILITY & R.R. SECTION OF THE ROLL - 6 SUB-SECT - E VALUATION DATE-JUL 01, 2014

TAXABLE STATUS DATE-MAR 01, 2015

TAX MAP NUMBER SEQUENCE
UNIFORM PERCENT OF VALUE IS 082.00
UNIFORM PERCENT OF VALUE IS 082.00

TAX MAP PARCEL NUMBER	PROPERTY LOCATION & CLASS	ASSESSMENT	EXEMPTION CODE	COUNTY	TOWN	SCHOOL
CURRENT OWNERS NAME	SCHOOL DISTRICT	LAND	TAX DESCRIPTION	TAXABLE VALUE		
CURRENT OWNERS ADDRESS	PARCEL SIZE/GRID COORD	TOTAL	SPECIAL DISTRICTS	ACCOUNT NO.		
***** 32.067-1-9.12 *****						
	Off CR 38					
32.067-1-9.12	380 Pub Util Vac		COUNTY TAXABLE VALUE			8,835
Erie Boulevard Hydropower	Norwood-Norfolk 406201	8,835	TOWN TAXABLE VALUE			8,835
St Lawrence Operations	ACRES 7.00 BANK9999943	8,835	SCHOOL TAXABLE VALUE			8,835
PO Box 628	EAST-0330511 NRTH-1748997		FD028 Norfolk Fire Dist			8,835 TO M
Marlborough, MA 01752-0628	DEED BOOK 1999 PG-15592		LT022 Norfolk Light			8,835 TO M
	FULL MARKET VALUE	10,774	WS001 Norfolk Water&Sewer			8,835 TO M

STATE OF NEW YORK
COUNTY - St Lawrence
TOWN - Norfolk
SWIS - 406289

2 0 1 5 T E N T A T I V E A S S E S S M E N T R O L L

UTILITY & R.R. SECTION OF THE ROLL - 6 SUB-SECT - E VALUATION DATE-JUL 01, 2014

TAXABLE STATUS DATE-MAR 01, 2015

TAX MAP NUMBER SEQUENCE
UNIFORM PERCENT OF VALUE IS 082.00
UNIFORM PERCENT OF VALUE IS 082.00

TAX MAP PARCEL NUMBER	PROPERTY LOCATION & CLASS	ASSESSMENT	EXEMPTION CODE	COUNTY	TOWN	SCHOOL
CURRENT OWNERS NAME	SCHOOL DISTRICT	LAND	TAX DESCRIPTION	TAXABLE VALUE		
CURRENT OWNERS ADDRESS	PARCEL SIZE/GRID COORD	TOTAL	SPECIAL DISTRICTS	ACCOUNT NO.		

42.002-2-10	121 Yaleville Rd		COUNTY TAXABLE VALUE	42.002-2-10		6-132- 9
Erie Boulevard Hydropower	874 Elec-hydro	42,000	TOWN TAXABLE VALUE			
St Lawrence Operations	Norwood-Norfolk 406201	249,042	SCHOOL TAXABLE VALUE			
PO Box 628	Yaleville Planttowers		FD028 Norfolk Fire Dist			
Marlborough, MA 01752-0628	Ray To P Double Poles & Power Plant					
	ACRES 4.10 BANK9999943					
	EAST-0327272 NRTH-1737507					
	DEED BOOK 1999 PG-15570					
	FULL MARKET VALUE	303,710				

STATE OF NEW YORK
 COUNTY - St Lawrence
 TOWN - Norfolk
 SWIS - 406289

2 0 1 5 T E N T A T I V E A S S E S S M E N T
 UTILITY & R.R. SECTION OF THE ROLL - 6
 M A P S E C T I O N - 042
 S U B - S E C T I O N - 002
 UNIFORM PERCENT OF VALUE IS 082.00

R O L L PAGE 792
 SUB-SECT - E VALUATION DATE-JUL 01, 2014
 TAXABLE STATUS DATE-MAR 01, 2015
 RPS150/V04/L015
 CURRENT DATE 4/30/2015

*** S P E C I A L D I S T R I C T S U M M A R Y ***

CODE	DISTRICT NAME	TOTAL PARCELS	EXTENSION TYPE	EXTENSION VALUE	AD VALOREM VALUE	EXEMPT AMOUNT	TAXABLE VALUE
FD028	Norfolk Fire D	1	TOTAL M		249,042		249,042

*** S C H O O L D I S T R I C T S U M M A R Y ***

CODE	DISTRICT NAME	TOTAL PARCELS	ASSESSED LAND	ASSESSED TOTAL	EXEMPT AMOUNT	TOTAL TAXABLE	STAR AMOUNT	STAR TAXABLE
406201	Norwood-Norfolk	1	42,000	249,042		249,042		249,042
	S U B - T O T A L	1	42,000	249,042		249,042		249,042
	T O T A L	1	42,000	249,042		249,042		249,042

*** S Y S T E M C O D E S S U M M A R Y ***

NO SYSTEM EXEMPTIONS AT THIS LEVEL

*** E X E M P T I O N S U M M A R Y ***

NO EXEMPTIONS AT THIS LEVEL

*** G R A N D T O T A L S ***

ROLL SEC	DESCRIPTION	TOTAL PARCELS	ASSESSED LAND	ASSESSED TOTAL	TAXABLE COUNTY	TAXABLE TOWN	TAXABLE SCHOOL	STAR TAXABLE
6	UTILITIES & N.C.	1	42,000	249,042	249,042	249,042	249,042	249,042

STATE OF NEW YORK
 COUNTY - St Lawrence
 TOWN - Norfolk
 SWIS - 406289

2 0 1 5 T E N T A T I V E A S S E S S M E N T R O L L

UTILITY & R.R. SECTION OF THE ROLL - 6 SUB-SECT - E VALUATION DATE-JUL 01, 2014

TAXABLE STATUS DATE-MAR 01, 2015

RPS150/V04/L015

S U B - S E C T I O N - 002

CURRENT DATE 4/30/2015

UNIFORM PERCENT OF VALUE IS 082.00

R O L L S U B S E C T I O N - E - T O T A L S

*** S P E C I A L D I S T R I C T S U M M A R Y ***

CODE	DISTRICT NAME	TOTAL PARCELS	EXTENSION TYPE	EXTENSION VALUE	AD VALOREM VALUE	EXEMPT AMOUNT	TAXABLE VALUE
FD028	Norfolk Fire D	6	TOTAL M		8440,369		8440,369
LT022	Norfolk Light	3	TOTAL M		6818,102		6818,102
LT023	Raymondville L	2	TOTAL M		1373,225		1373,225
WD004	Raymondville W	2	TOTAL M		1373,225		1373,225
WS001	Norfolk Water&	3	TOTAL M		6818,102		6818,102

*** S C H O O L D I S T R I C T S U M M A R Y ***

CODE	DISTRICT NAME	TOTAL PARCELS	ASSESSED LAND	ASSESSED TOTAL	EXEMPT AMOUNT	TOTAL TAXABLE	STAR AMOUNT	STAR TAXABLE
406201	Norwood-Norfolk	6	138,455	8440,369		8440,369		8440,369
	S U B - T O T A L	6	138,455	8440,369		8440,369		8440,369
	T O T A L	6	138,455	8440,369		8440,369		8440,369

*** S Y S T E M C O D E S S U M M A R Y ***

NO SYSTEM EXEMPTIONS AT THIS LEVEL

*** E X E M P T I O N S U M M A R Y ***

NO EXEMPTIONS AT THIS LEVEL

*** G R A N D T O T A L S ***

ROLL SEC	DESCRIPTION	TOTAL PARCELS	ASSESSED LAND	ASSESSED TOTAL	TAXABLE COUNTY	TAXABLE TOWN	TAXABLE SCHOOL	STAR TAXABLE
6	UTILITIES & N.C.	6	138,455	8440,369	8440,369	8440,369	8440,369	8440,369

STATE OF NEW YORK
 COUNTY - St Lawrence
 TOWN - Norfolk
 SWIS - 406289

2 0 1 5 T E N T A T I V E A S S E S S M E N T R O L L
 UTILITY & R.R. SECTION OF THE ROLL - 6

PAGE 794
 VALUATION DATE-JUL 01, 2014
 TAXABLE STATUS DATE-MAR 01, 2015
 RPS150/V04/L015
 CURRENT DATE 4/30/2015

UNIFORM PERCENT OF VALUE IS 082.00

R O L L S E C T I O N T O T A L S

*** S P E C I A L D I S T R I C T S U M M A R Y ***

CODE	DISTRICT NAME	TOTAL PARCELS	EXTENSION TYPE	EXTENSION VALUE	AD VALOREM VALUE	EXEMPT AMOUNT	TAXABLE VALUE
AG002	Ag Dist #2	1	MOVTAX				
FD028	Norfolk Fire D	33	TOTAL M		14930,886	2,388	14928,498
LT022	Norfolk Light	8	TOTAL M		7419,571		7419,571
LT023	Raymondville L	4	TOTAL M		1402,025		1402,025
WD004	Raymondville W	3	TOTAL M		1408,846		1408,846
WS001	Norfolk Water&	8	TOTAL M		7419,571		7419,571

*** S C H O O L D I S T R I C T S U M M A R Y ***

CODE	DISTRICT NAME	TOTAL PARCELS	ASSESSED LAND	ASSESSED TOTAL	EXEMPT AMOUNT	TOTAL TAXABLE	STAR AMOUNT	STAR TAXABLE
402001	Brasher Falls	3		16,471	2,388	14,083		14,083
405801	Massena 1	7	1,150	987,977		987,977		987,977
406201	Norwood-Norfolk	24	142,455	14088,138		14088,138		14088,138
	S U B - T O T A L	34	143,605	15092,586	2,388	15090,198		15090,198
	T O T A L	34	143,605	15092,586	2,388	15090,198		15090,198

*** S Y S T E M C O D E S S U M M A R Y ***

NO SYSTEM EXEMPTIONS AT THIS LEVEL

*** E X E M P T I O N S U M M A R Y ***

CODE	DESCRIPTION	TOTAL PARCELS	COUNTY	TOWN	SCHOOL
47100	Mass Telec	1	2,388	2,388	2,388
	T O T A L	1	2,388	2,388	2,388

STATE OF NEW YORK
COUNTY - St Lawrence
TOWN - Norfolk
SWIS - 406289

2 0 1 5 T E N T A T I V E A S S E S S M E N T R O L L
UTILITY & R.R. SECTION OF THE ROLL - 6

PAGE 795
VALUATION DATE-JUL 01, 2014
TAXABLE STATUS DATE-MAR 01, 2015
RPS150/V04/L015
CURRENT DATE 4/30/2015

UNIFORM PERCENT OF VALUE IS 082.00

R O L L S E C T I O N T O T A L S

*** G R A N D T O T A L S ***

ROLL SEC	DESCRIPTION	TOTAL PARCELS	ASSESSED LAND	ASSESSED TOTAL	TAXABLE COUNTY	TAXABLE TOWN	TAXABLE SCHOOL	STAR TAXABLE
6	UTILITIES & N.C.	34	143,605	15092,586	15090,198	15090,198	15090,198	15090,198

STATE OF NEW YORK
 COUNTY - St Lawrence
 TOWN - Norfolk
 SWIS - 406289

2 0 1 5 T E N T A T I V E A S S E S S M E N T R O L L
 CEILING RAILROAD SECTION OF THE ROLL - 7
 TAX MAP NUMBER SEQUENCE
 UNIFORM PERCENT OF VALUE IS 082.00

PAGE 796
 VALUATION DATE-JUL 01, 2014
 TAXABLE STATUS DATE-MAR 01, 2015

TAX MAP PARCEL NUMBER	PROPERTY LOCATION & CLASS	ASSESSMENT	EXEMPTION CODE	COUNTY	TOWN	SCHOOL
CURRENT OWNERS NAME	SCHOOL DISTRICT	LAND	TAX DESCRIPTION	TAXABLE VALUE		
CURRENT OWNERS ADDRESS	PARCEL SIZE/GRID COORD	TOTAL	SPECIAL DISTRICTS	ACCOUNT NO.		

16.002-2-26.11	Hough Rd			16.002-2-26.11		*****
CSX Transportation Inc	842 Ceiling rr		Railroad C 47200	0	577,534	6-133-15
Attn: Company Code 502000	Massena 1 405801	940,500	COUNTY TAXABLE VALUE		577,534	577,534
500 Water St (J-910)	Ceiling Railroad	940,500	TOWN TAXABLE VALUE		362,966	
Jacksonville, FL 32202	Actual Track 20.00%		SCHOOL TAXABLE VALUE		362,966	
	Massena School Dist-9310		FD028 Norfolk Fire Dist		362,966	TO M
	ACRES 21.80 BANK9999942		577,534 EX			
	EAST-0353995 NRTH-0178610					
	DEED BOOK 1999 PG-22278					
	FULL MARKET VALUE	1146,951				

STATE OF NEW YORK
 COUNTY - St Lawrence
 TOWN - Norfolk
 SWIS - 406289

2 0 1 5 T E N T A T I V E A S S E S S M E N T R O L L
 CEILING RAILROAD SECTION OF THE ROLL - 7
 M A P S E C T I O N - 016
 S U B - S E C T I O N - 002
 UNIFORM PERCENT OF VALUE IS 082.00

PAGE 797
 VALUATION DATE-JUL 01, 2014
 TAXABLE STATUS DATE-MAR 01, 2015
 RPS150/V04/L015
 CURRENT DATE 4/30/2015

*** S P E C I A L D I S T R I C T S U M M A R Y ***

CODE	DISTRICT NAME	TOTAL PARCELS	EXTENSION TYPE	EXTENSION VALUE	AD VALOREM VALUE	EXEMPT AMOUNT	TAXABLE VALUE
FD028	Norfolk Fire D	1	TOTAL M		940,500	577,534	362,966

*** S C H O O L D I S T R I C T S U M M A R Y ***

CODE	DISTRICT NAME	TOTAL PARCELS	ASSESSED LAND	ASSESSED TOTAL	EXEMPT AMOUNT	TOTAL TAXABLE	STAR AMOUNT	STAR TAXABLE
405801	Massena 1	1	940,500	940,500	577,534	362,966		362,966
	S U B - T O T A L	1	940,500	940,500	577,534	362,966		362,966
	T O T A L	1	940,500	940,500	577,534	362,966		362,966

*** S Y S T E M C O D E S S U M M A R Y ***

NO SYSTEM EXEMPTIONS AT THIS LEVEL

*** E X E M P T I O N S U M M A R Y ***

CODE	DESCRIPTION	TOTAL PARCELS	COUNTY	TOWN	SCHOOL
47200	Railroad C	1	577,534	577,534	577,534
	T O T A L	1	577,534	577,534	577,534

*** G R A N D T O T A L S ***

ROLL SEC	DESCRIPTION	TOTAL PARCELS	ASSESSED LAND	ASSESSED TOTAL	TAXABLE COUNTY	TAXABLE TOWN	TAXABLE SCHOOL	STAR TAXABLE
7	CEILING RAILROADS	1	940,500	940,500	362,966	362,966	362,966	362,966

STATE OF NEW YORK
 COUNTY - St Lawrence
 TOWN - Norfolk
 SWIS - 406289

2 0 1 5 T E N T A T I V E A S S E S S M E N T R O L L
 CEILING RAILROAD SECTION OF THE ROLL - 7

PAGE 798
 VALUATION DATE-JUL 01, 2014
 TAXABLE STATUS DATE-MAR 01, 2015

TAX MAP NUMBER SEQUENCE
 UNIFORM PERCENT OF VALUE IS 082.00
 UNIFORM PERCENT OF VALUE IS 082.00

TAX MAP PARCEL NUMBER	PROPERTY LOCATION & CLASS	ASSESSMENT	EXEMPTION CODE	COUNTY	TOWN	SCHOOL
CURRENT OWNERS NAME	SCHOOL DISTRICT	LAND	TAX DESCRIPTION	TAXABLE VALUE		
CURRENT OWNERS ADDRESS	PARCEL SIZE/GRID COORD	TOTAL	SPECIAL DISTRICTS	ACCOUNT NO.		
***** 16.004-2-8.3 *****						
	Off Brouse Rd					
16.004-2-8.3	842 Ceiling rr		COUNTY TAXABLE VALUE	30,000		
CSX Transportation, Inc	Massena 1 405801	30,000	TOWN TAXABLE VALUE	30,000		
500 Water St	FRNT 900.00 DPTH 100.00	30,000	SCHOOL TAXABLE VALUE	30,000		
Jacksonville, FL 32202	ACRES 2.00		AG002 Ag Dist #2	.00 MT		
	EAST-0352948 NRTH-1781985		FD028 Norfolk Fire Dist	30,000 TO M		
	DEED BOOK 2014 PG-12543					
	FULL MARKET VALUE	36,585				

STATE OF NEW YORK
 COUNTY - St Lawrence
 TOWN - Norfolk
 SWIS - 406289

2 0 1 5 T E N T A T I V E A S S E S S M E N T R O L L
 CEILING RAILROAD SECTION OF THE ROLL - 7

PAGE 800
 VALUATION DATE-JUL 01, 2014
 TAXABLE STATUS DATE-MAR 01, 2015

TAX MAP NUMBER SEQUENCE
 UNIFORM PERCENT OF VALUE IS 082.00
 UNIFORM PERCENT OF VALUE IS 082.00

TAX MAP PARCEL NUMBER	PROPERTY LOCATION & CLASS	ASSESSMENT	EXEMPTION CODE-----	COUNTY-----	TOWN-----	SCHOOL
CURRENT OWNERS NAME	SCHOOL DISTRICT	LAND	TAX DESCRIPTION	TAXABLE VALUE		
CURRENT OWNERS ADDRESS	PARCEL SIZE/GRID COORD	TOTAL	SPECIAL DISTRICTS	ACCOUNT NO.		

42.004-1-7.11	Regan Rd			42.004-1-7.11		*****
CSX Transportation Inc	842 Ceiling rr		Railroad C 47200	0	2831,525	2831,525 2831,525
Attn: Company Code 502000	Norwood-Norfolk 406201	4283,389	COUNTY TAXABLE VALUE		1451,864	6-132-15
500 Water St (J-910)	Transportation Rr	4283,389	TOWN TAXABLE VALUE		1451,864	
Jacksonville, FL 32202	80.00%		SCHOOL TAXABLE VALUE		1451,864	
	Norwood-Norfolk School		FD028 Norfolk Fire Dist		1451,864	TO M
	ACRES 83.50 BANK9999942		2831,525 EX			
	EAST-0345182 NRTH-1758154					
	DEED BOOK 1999 PG-22278					
	FULL MARKET VALUE	5223,645				

STATE OF NEW YORK
 COUNTY - St Lawrence
 TOWN - Norfolk
 SWIS - 406289

2 0 1 5 T E N T A T I V E A S S E S S M E N T R O L L
 CEILING RAILROAD SECTION OF THE ROLL - 7
 M A P S E C T I O N - 042
 S U B - S E C T I O N - 004
 UNIFORM PERCENT OF VALUE IS 082.00

PAGE 801
 VALUATION DATE-JUL 01, 2014
 TAXABLE STATUS DATE-MAR 01, 2015
 RPS150/V04/L015
 CURRENT DATE 4/30/2015

*** S P E C I A L D I S T R I C T S U M M A R Y ***

CODE	DISTRICT NAME	TOTAL PARCELS	EXTENSION TYPE	EXTENSION VALUE	AD VALOREM VALUE	EXEMPT AMOUNT	TAXABLE VALUE
FD028	Norfolk Fire D	1	TOTAL M		4283,389	2831,525	1451,864

*** S C H O O L D I S T R I C T S U M M A R Y ***

CODE	DISTRICT NAME	TOTAL PARCELS	ASSESSED LAND	ASSESSED TOTAL	EXEMPT AMOUNT	TOTAL TAXABLE	STAR AMOUNT	STAR TAXABLE
406201	Norwood-Norfolk	1	4283,389	4283,389	2831,525	1451,864		1451,864
	S U B - T O T A L	1	4283,389	4283,389	2831,525	1451,864		1451,864
	T O T A L	1	4283,389	4283,389	2831,525	1451,864		1451,864

*** S Y S T E M C O D E S S U M M A R Y ***

NO SYSTEM EXEMPTIONS AT THIS LEVEL

*** E X E M P T I O N S U M M A R Y ***

CODE	DESCRIPTION	TOTAL PARCELS	COUNTY	TOWN	SCHOOL
47200	Railroad C	1	2831,525	2831,525	2831,525
	T O T A L	1	2831,525	2831,525	2831,525

*** G R A N D T O T A L S ***

ROLL SEC	DESCRIPTION	TOTAL PARCELS	ASSESSED LAND	ASSESSED TOTAL	TAXABLE COUNTY	TAXABLE TOWN	TAXABLE SCHOOL	STAR TAXABLE
7	CEILING RAILROADS	1	4283,389	4283,389	1451,864	1451,864	1451,864	1451,864

STATE OF NEW YORK
 COUNTY - St Lawrence
 TOWN - Norfolk
 SWIS - 406289

2 0 1 5 T E N T A T I V E A S S E S S M E N T R O L L
 CEILING RAILROAD SECTION OF THE ROLL - 7

PAGE 802
 VALUATION DATE-JUL 01, 2014
 TAXABLE STATUS DATE-MAR 01, 2015
 RPS150/V04/L015
 CURRENT DATE 4/30/2015

S U B - S E C T I O N - 004
 UNIFORM PERCENT OF VALUE IS 082.00
 R O L L S U B S E C T I O N - - T O T A L S

*** S P E C I A L D I S T R I C T S U M M A R Y ***

CODE	DISTRICT NAME	TOTAL PARCELS	EXTENSION TYPE	EXTENSION VALUE	AD VALOREM VALUE	EXEMPT AMOUNT	TAXABLE VALUE
AG002	Ag Dist #2	1	MOVTAX				
FD028	Norfolk Fire D	3	TOTAL M		5253,889	3409,059	1844,830

*** S C H O O L D I S T R I C T S U M M A R Y ***

CODE	DISTRICT NAME	TOTAL PARCELS	ASSESSED LAND	ASSESSED TOTAL	EXEMPT AMOUNT	TOTAL TAXABLE	STAR AMOUNT	STAR TAXABLE
405801	Massena 1	2	970,500	970,500	577,534	392,966		392,966
406201	Norwood-Norfolk	1	4283,389	4283,389	2831,525	1451,864		1451,864
	S U B - T O T A L	3	5253,889	5253,889	3409,059	1844,830		1844,830
	T O T A L	3	5253,889	5253,889	3409,059	1844,830		1844,830

*** S Y S T E M C O D E S S U M M A R Y ***

NO SYSTEM EXEMPTIONS AT THIS LEVEL

*** E X E M P T I O N S U M M A R Y ***

CODE	DESCRIPTION	TOTAL PARCELS	COUNTY	TOWN	SCHOOL
47200	Railroad C	2	3409,059	3409,059	3409,059
	T O T A L	2	3409,059	3409,059	3409,059

STATE OF NEW YORK
COUNTY - St Lawrence
TOWN - Norfolk
SWIS - 406289

2 0 1 5 T E N T A T I V E A S S E S S M E N T R O L L
CEILING RAILROAD SECTION OF THE ROLL - 7

PAGE 803
VALUATION DATE-JUL 01, 2014
TAXABLE STATUS DATE-MAR 01, 2015
RPS150/V04/L015
CURRENT DATE 4/30/2015

S U B - S E C T I O N - 004
UNIFORM PERCENT OF VALUE IS 082.00
R O L L S U B S E C T I O N - - T O T A L S

*** G R A N D T O T A L S ***

ROLL SEC	DESCRIPTION	TOTAL PARCELS	ASSESSED LAND	ASSESSED TOTAL	TAXABLE COUNTY	TAXABLE TOWN	TAXABLE SCHOOL	STAR TAXABLE
7	CEILING RAILROADS	3	5253,889	5253,889	1844,830	1844,830	1844,830	1844,830

STATE OF NEW YORK
 COUNTY - St Lawrence
 TOWN - Norfolk
 SWIS - 406289

2 0 1 5 T E N T A T I V E A S S E S S M E N T R O L L
 CEILING RAILROAD SECTION OF THE ROLL - 7

PAGE 804
 VALUATION DATE-JUL 01, 2014
 TAXABLE STATUS DATE-MAR 01, 2015
 RPS150/V04/L015
 CURRENT DATE 4/30/2015

UNIFORM PERCENT OF VALUE IS 082.00

R O L L S E C T I O N T O T A L S

*** S P E C I A L D I S T R I C T S U M M A R Y ***

CODE	DISTRICT NAME	TOTAL PARCELS	EXTENSION TYPE	EXTENSION VALUE	AD VALOREM VALUE	EXEMPT AMOUNT	TAXABLE VALUE
AG002	Ag Dist #2	1	MOVTAX				
FD028	Norfolk Fire D	3	TOTAL M		5253,889	3409,059	1844,830

*** S C H O O L D I S T R I C T S U M M A R Y ***

CODE	DISTRICT NAME	TOTAL PARCELS	ASSESSED LAND	ASSESSED TOTAL	EXEMPT AMOUNT	TOTAL TAXABLE	STAR AMOUNT	STAR TAXABLE
405801	Massena 1	2	970,500	970,500	577,534	392,966		392,966
406201	Norwood-Norfolk	1	4283,389	4283,389	2831,525	1451,864		1451,864
	S U B - T O T A L	3	5253,889	5253,889	3409,059	1844,830		1844,830
	T O T A L	3	5253,889	5253,889	3409,059	1844,830		1844,830

*** S Y S T E M C O D E S S U M M A R Y ***

NO SYSTEM EXEMPTIONS AT THIS LEVEL

*** E X E M P T I O N S U M M A R Y ***

CODE	DESCRIPTION	TOTAL PARCELS	COUNTY	TOWN	SCHOOL
47200	Railroad C	2	3409,059	3409,059	3409,059
	T O T A L	2	3409,059	3409,059	3409,059

STATE OF NEW YORK
COUNTY - St Lawrence
TOWN - Norfolk
SWIS - 406289

2 0 1 5 T E N T A T I V E A S S E S S M E N T R O L L
CEILING RAILROAD SECTION OF THE ROLL - 7

PAGE 805
VALUATION DATE-JUL 01, 2014
TAXABLE STATUS DATE-MAR 01, 2015
RPS150/V04/L015
CURRENT DATE 4/30/2015

UNIFORM PERCENT OF VALUE IS 082.00

R O L L S E C T I O N T O T A L S

*** G R A N D T O T A L S ***

ROLL SEC	DESCRIPTION	TOTAL PARCELS	ASSESSED LAND	ASSESSED TOTAL	TAXABLE COUNTY	TAXABLE TOWN	TAXABLE SCHOOL	STAR TAXABLE
7	CEILING RAILROADS	3	5253,889	5253,889	1844,830	1844,830	1844,830	1844,830

STATE OF NEW YORK
 COUNTY - St Lawrence
 TOWN - Norfolk
 SWIS - 406289

2 0 1 5 T E N T A T I V E A S S E S S M E N T R O L L
 WHOLLY EXEMPT SECTION OF THE ROLL - 8
 TAX MAP NUMBER SEQUENCE
 UNIFORM PERCENT OF VALUE IS 082.00

PAGE 806
 VALUATION DATE-JUL 01, 2014
 TAXABLE STATUS DATE-MAR 01, 2015

TAX MAP PARCEL NUMBER	PROPERTY LOCATION & CLASS	ASSESSMENT	EXEMPTION CODE	COUNTY	TOWN	SCHOOL
CURRENT OWNERS NAME	SCHOOL DISTRICT	LAND	TAX DESCRIPTION	TAXABLE VALUE		
CURRENT OWNERS ADDRESS	PARCEL SIZE/GRID COORD	TOTAL	SPECIAL DISTRICTS	ACCOUNT NO.		
***** 16.003-4-10 *****						
	Off SH 56					8-139- 5
16.003-4-10	695 Cemetery		NALL CEM 27350	0	6,500	6,500
Healy Cemetery	Massena 1 405801	6,500	COUNTY TAXABLE VALUE		0	6,500
PO Box 481	150x150 ?	6,500	TOWN TAXABLE VALUE		0	
Norfolk, NY 13667	Healy Cemetery		SCHOOL TAXABLE VALUE		0	
	FRNT 152.00 DPTH 133.00		FD028 Norfolk Fire Dist		0 TO M	
	ACRES 0.52		6,500 EX			
	EAST-0343263 NRTH-1777383		WD031 W Hatfield Water Dis		.00 MT	
	DEED BOOK 192B PG-1074					
	FULL MARKET VALUE	7,927				

STATE OF NEW YORK
 COUNTY - St Lawrence
 TOWN - Norfolk
 SWIS - 406289

2 0 1 5 T E N T A T I V E A S S E S S M E N T R O L L
 WHOLLY EXEMPT SECTION OF THE ROLL - 8
 M A P S E C T I O N - 016
 S U B - S E C T I O N - 003
 UNIFORM PERCENT OF VALUE IS 082.00

PAGE 807
 VALUATION DATE-JUL 01, 2014
 TAXABLE STATUS DATE-MAR 01, 2015
 RPS150/V04/L015
 CURRENT DATE 4/30/2015

*** S P E C I A L D I S T R I C T S U M M A R Y ***

CODE	DISTRICT NAME	TOTAL PARCELS	EXTENSION TYPE	EXTENSION VALUE	AD VALOREM VALUE	EXEMPT AMOUNT	TAXABLE VALUE
FD028	Norfolk Fire D	1	TOTAL M		6,500	6,500	
WD031	W Hatfield Wat	1	MOVTAX				

*** S C H O O L D I S T R I C T S U M M A R Y ***

CODE	DISTRICT NAME	TOTAL PARCELS	ASSESSED LAND	ASSESSED TOTAL	EXEMPT AMOUNT	TOTAL TAXABLE	STAR AMOUNT	STAR TAXABLE
405801	Massena 1	1	6,500	6,500	6,500			
	S U B - T O T A L	1	6,500	6,500	6,500			
	T O T A L	1	6,500	6,500	6,500			

*** S Y S T E M C O D E S S U M M A R Y ***

NO SYSTEM EXEMPTIONS AT THIS LEVEL

*** E X E M P T I O N S U M M A R Y ***

CODE	DESCRIPTION	TOTAL PARCELS	COUNTY	TOWN	SCHOOL
27350	NALL CEM	1	6,500	6,500	6,500
	T O T A L	1	6,500	6,500	6,500

*** G R A N D T O T A L S ***

ROLL SEC	DESCRIPTION	TOTAL PARCELS	ASSESSED LAND	ASSESSED TOTAL	TAXABLE COUNTY	TAXABLE TOWN	TAXABLE SCHOOL	STAR TAXABLE
8	WHOLLY EXEMPT	1	6,500	6,500				

STATE OF NEW YORK
 COUNTY - St Lawrence
 TOWN - Norfolk
 SWIS - 406289

2 0 1 5 T E N T A T I V E A S S E S S M E N T R O L L
 WHOLLY EXEMPT SECTION OF THE ROLL - 8

PAGE 808
 VALUATION DATE-JUL 01, 2014
 TAXABLE STATUS DATE-MAR 01, 2015

TAX MAP NUMBER SEQUENCE
 UNIFORM PERCENT OF VALUE IS 082.00
 UNIFORM PERCENT OF VALUE IS 082.00

TAX MAP PARCEL NUMBER	PROPERTY LOCATION & CLASS	ASSESSMENT	EXEMPTION CODE	COUNTY	TOWN	SCHOOL
CURRENT OWNERS NAME	SCHOOL DISTRICT	LAND	TAX DESCRIPTION	TAXABLE VALUE		
CURRENT OWNERS ADDRESS	PARCEL SIZE/GRID COORD	TOTAL	SPECIAL DISTRICTS	ACCOUNT NO.		
***** 16.034-4-2 *****						
16.034-4-2	Cook Rd		NALL CEM 27350	0	9,500	9,500
Pine Grove Cemetery	Massena 1 405801	9,500	COUNTY TAXABLE VALUE		0	9,500
PO Box 481	Pine Grove Cemetery	9,500	TOWN TAXABLE VALUE		0	
Norfolk, NY 13667	ACRES 18.50		SCHOOL TAXABLE VALUE		0	
	EAST-0352622 NRTH-1788325		FD028 Norfolk Fire Dist		0 TO M	
	DEED BOOK 386 PG-00157		9,500 EX			
	FULL MARKET VALUE	11,585				

STATE OF NEW YORK
 COUNTY - St Lawrence
 TOWN - Norfolk
 SWIS - 406289

2 0 1 5 T E N T A T I V E A S S E S S M E N T R O L L
 WHOLLY EXEMPT SECTION OF THE ROLL - 8
 M A P S E C T I O N - 016
 S U B - S E C T I O N - 034
 UNIFORM PERCENT OF VALUE IS 082.00

PAGE 809
 VALUATION DATE-JUL 01, 2014
 TAXABLE STATUS DATE-MAR 01, 2015
 RPS150/V04/L015
 CURRENT DATE 4/30/2015

*** S P E C I A L D I S T R I C T S U M M A R Y ***

CODE	DISTRICT NAME	TOTAL PARCELS	EXTENSION TYPE	EXTENSION VALUE	AD VALOREM VALUE	EXEMPT AMOUNT	TAXABLE VALUE
FD028	Norfolk Fire D	1	TOTAL M		9,500	9,500	

*** S C H O O L D I S T R I C T S U M M A R Y ***

CODE	DISTRICT NAME	TOTAL PARCELS	ASSESSED LAND	ASSESSED TOTAL	EXEMPT AMOUNT	TOTAL TAXABLE	STAR AMOUNT	STAR TAXABLE
405801	Massena 1	1	9,500	9,500	9,500			
	S U B - T O T A L	1	9,500	9,500	9,500			
	T O T A L	1	9,500	9,500	9,500			

*** S Y S T E M C O D E S S U M M A R Y ***

NO SYSTEM EXEMPTIONS AT THIS LEVEL

*** E X E M P T I O N S U M M A R Y ***

CODE	DESCRIPTION	TOTAL PARCELS	COUNTY	TOWN	SCHOOL
27350	NALL CEM	1	9,500	9,500	9,500
	T O T A L	1	9,500	9,500	9,500

*** G R A N D T O T A L S ***

ROLL SEC	DESCRIPTION	TOTAL PARCELS	ASSESSED LAND	ASSESSED TOTAL	TAXABLE COUNTY	TAXABLE TOWN	TAXABLE SCHOOL	STAR TAXABLE
8	WHOLLY EXEMPT	1	9,500	9,500				

STATE OF NEW YORK
 COUNTY - St Lawrence
 TOWN - Norfolk
 SWIS - 406289

2 0 1 5 T E N T A T I V E A S S E S S M E N T R O L L

WHOLLY EXEMPT SECTION OF THE ROLL - 8

VALUATION DATE-JUL 01, 2014

TAXABLE STATUS DATE-MAR 01, 2015

TAX MAP NUMBER SEQUENCE
 UNIFORM PERCENT OF VALUE IS 082.00
 UNIFORM PERCENT OF VALUE IS 082.00

TAX MAP PARCEL NUMBER	PROPERTY LOCATION & CLASS	ASSESSMENT	EXEMPTION CODE	COUNTY	TOWN	SCHOOL
CURRENT OWNERS NAME	SCHOOL DISTRICT	LAND	TAX DESCRIPTION	TAXABLE VALUE		
CURRENT OWNERS ADDRESS	PARCEL SIZE/GRID COORD	TOTAL	SPECIAL DISTRICTS	ACCOUNT NO.		
***** 23.004-1-21 *****						
1 CR 39						
23.004-1-21	314 Rural vac<10		County Own 13100	0	3,900	3,900
St Lawrence County	Norwood-Norfolk 406201	3,900	COUNTY TAXABLE VALUE		0	3,900
Attn: County Highway	Storage Areas	3,900	TOWN TAXABLE VALUE		0	
48 Court St	ACRES 0.95 BANK9999905		SCHOOL TAXABLE VALUE		0	
Canton, NY 13617-1194	EAST-0332155 NRTH-1767849		FD028 Norfolk Fire Dist		0 TO M	
	FULL MARKET VALUE	4,756	3,900 EX			
***** 23.004-2-16.1 *****						
64 Stark Rd						8-137- 1
23.004-2-16.1	591 Playground		Town Owned 13500	0	20,440	20,440
Town Of Norfolk	Norwood-Norfolk 406201	13,000	COUNTY TAXABLE VALUE		0	20,440
Attn: Town Clerk's Office	Playground	20,440	TOWN TAXABLE VALUE		0	
PO Box 481	FRNT 367.00 DPTH		SCHOOL TAXABLE VALUE		0	
Norfolk, NY 13667	ACRES 8.90		FD028 Norfolk Fire Dist		0 TO M	
	EAST-0330239 NRTH-1763514		20,440 EX			
	DEED BOOK 866 PG-747		LT023 Raymondville Light		0 TO M	
	FULL MARKET VALUE	24,927	20,440 EX			
			WD004 Raymondville Water		0 TO M	
			20,440 EX			
***** 23.004-3-2.2 *****						
Joy Rd						
23.004-3-2.2	557 Outdr sport		VETORG CTS 26100	0	48,600	48,600
Norfolk American Legion #925	Norwood-Norfolk 406201	6,200	COUNTY TAXABLE VALUE		0	48,600
PO Box 99	Also See 2002/11228	48,600	TOWN TAXABLE VALUE		0	
Norfolk, NY 13667	FRNT 990.00 DPTH		SCHOOL TAXABLE VALUE		0	
	ACRES 14.20		FD028 Norfolk Fire Dist		0 TO M	
	EAST-0334603 NRTH-1761231		48,600 EX			
	DEED BOOK 2002 PG-11227		LT023 Raymondville Light		0 TO M	
	FULL MARKET VALUE	59,268	48,600 EX			
			WD004 Raymondville Water		0 TO M	
			48,600 EX			
***** 23.004-3-30 *****						
Grantville Rd						8-139- 2
23.004-3-30	695 Cemetery		NALL CEM 27350	0	11,300	11,300
Raymondville Cemetery	Norwood-Norfolk 406201	8,300	COUNTY TAXABLE VALUE		0	11,300
Attn: Lloyd Felix	FRNT 130.00 DPTH	11,300	TOWN TAXABLE VALUE		0	
Raymondville, NY 13678	ACRES 10.60		SCHOOL TAXABLE VALUE		0	
	EAST-0333695 NRTH-1763942		FD028 Norfolk Fire Dist		0 TO M	
	DEED BOOK 192B PG-01074		11,300 EX			
	FULL MARKET VALUE	13,780	LT023 Raymondville Light		0 TO M	
			11,300 EX			
			WD004 Raymondville Water		0 TO M	
			11,300 EX			

STATE OF NEW YORK
COUNTY - St Lawrence
TOWN - Norfolk
SWIS - 406289

2 0 1 5 T E N T A T I V E A S S E S S M E N T R O L L

WHOLLY EXEMPT SECTION OF THE ROLL - 8

VALUATION DATE-JUL 01, 2014

TAXABLE STATUS DATE-MAR 01, 2015

TAX MAP NUMBER SEQUENCE
UNIFORM PERCENT OF VALUE IS 082.00
UNIFORM PERCENT OF VALUE IS 082.00

TAX MAP PARCEL NUMBER	PROPERTY LOCATION & CLASS	ASSESSMENT	EXEMPTION CODE	COUNTY	TOWN	SCHOOL
CURRENT OWNERS NAME	SCHOOL DISTRICT	LAND	TAX DESCRIPTION	TAXABLE VALUE		
CURRENT OWNERS ADDRESS	PARCEL SIZE/GRID COORD	TOTAL	SPECIAL DISTRICTS	ACCOUNT NO.		
***** 23.004-4-4 *****						
	Off SH 56					8-137-11
23.004-4-4	882 Elec Trans I		Town Owned 13500	0	7,100	7,100
Town Of Norfolk	Norwood-Norfolk 406201	7,100	COUNTY TAXABLE VALUE		0	7,100
Attn: Town Clerk	ACRES 2.60	7,100	TOWN TAXABLE VALUE		0	
PO Box 481	EAST-0332408 NRTH-1762370		SCHOOL TAXABLE VALUE		0	
Norfolk, NY 13667	DEED BOOK 1020 PG-00939		FD028 Norfolk Fire Dist		0 TO M	
	FULL MARKET VALUE	8,659	7,100 EX			
			LT023 Raymondville Light		0 TO M	
			7,100 EX			
			WD004 Raymondville Water		0 TO M	
			7,100 EX			
***** 23.004-4-5 *****						
	8729 SH 56					8-137-11
23.004-4-5	591 Playground		Town Owned 13500	0	5,300	5,300
Town of Norfolk	Norwood-Norfolk 406201	5,300	COUNTY TAXABLE VALUE		0	5,300
Attn: Town Clerk's Office	Park/playground	5,300	TOWN TAXABLE VALUE		0	
PO Box 481	ACRES 4.20		SCHOOL TAXABLE VALUE		0	
Norfolk, NY 13667	EAST-0332574 NRTH-1762690		FD028 Norfolk Fire Dist		0 TO M	
	DEED BOOK 865 PG-01144		5,300 EX			
	FULL MARKET VALUE	6,463	LT023 Raymondville Light		0 TO M	
			5,300 EX			
			WD004 Raymondville Water		0 TO M	
			5,300 EX			

STATE OF NEW YORK
 COUNTY - St Lawrence
 TOWN - Norfolk
 SWIS - 406289

2 0 1 5 T E N T A T I V E A S S E S S M E N T R O L L
 WHOLLY EXEMPT SECTION OF THE ROLL - 8
 M A P S E C T I O N - 023
 S U B - S E C T I O N - 004
 UNIFORM PERCENT OF VALUE IS 082.00

PAGE 812
 VALUATION DATE-JUL 01, 2014
 TAXABLE STATUS DATE-MAR 01, 2015
 RPS150/V04/L015
 CURRENT DATE 4/30/2015

*** S P E C I A L D I S T R I C T S U M M A R Y ***

CODE	DISTRICT NAME	TOTAL PARCELS	EXTENSION TYPE	EXTENSION VALUE	AD VALOREM VALUE	EXEMPT AMOUNT	TAXABLE VALUE
FD028	Norfolk Fire D	6	TOTAL M		96,640	96,640	
LT023	Raymondville L	5	TOTAL M		92,740	92,740	
WD004	Raymondville W	5	TOTAL M		92,740	92,740	

*** S C H O O L D I S T R I C T S U M M A R Y ***

CODE	DISTRICT NAME	TOTAL PARCELS	ASSESSED LAND	ASSESSED TOTAL	EXEMPT AMOUNT	TOTAL TAXABLE	STAR AMOUNT	STAR TAXABLE
406201	Norwood-Norfolk	6	43,800	96,640	96,640			
	S U B - T O T A L	6	43,800	96,640	96,640			
	T O T A L	6	43,800	96,640	96,640			

*** S Y S T E M C O D E S S U M M A R Y ***

NO SYSTEM EXEMPTIONS AT THIS LEVEL

*** E X E M P T I O N S U M M A R Y ***

CODE	DESCRIPTION	TOTAL PARCELS	COUNTY	TOWN	SCHOOL
13100	County Own	1	3,900	3,900	3,900
13500	Town Owned	3	32,840	32,840	32,840
26100	VETORG CTS	1	48,600	48,600	48,600
27350	NALL CEM	1	11,300	11,300	11,300
	T O T A L	6	96,640	96,640	96,640

STATE OF NEW YORK
COUNTY - St Lawrence
TOWN - Norfolk
SWIS - 406289

2 0 1 5 T E N T A T I V E A S S E S S M E N T R O L L

WHOLLY EXEMPT SECTION OF THE ROLL - 8

M A P S E C T I O N - 023
S U B - S E C T I O N - 004
UNIFORM PERCENT OF VALUE IS 082.00

PAGE 813
VALUATION DATE-JUL 01, 2014
TAXABLE STATUS DATE-MAR 01, 2015
RPS150/V04/L015
CURRENT DATE 4/30/2015

*** G R A N D T O T A L S ***

ROLL SEC	DESCRIPTION	TOTAL PARCELS	ASSESSED LAND	ASSESSED TOTAL	TAXABLE COUNTY	TAXABLE TOWN	TAXABLE SCHOOL	STAR TAXABLE
8	WHOLLY EXEMPT	6	43,800	96,640				

STATE OF NEW YORK
COUNTY - St Lawrence
TOWN - Norfolk
SWIS - 406289

2 0 1 5 T E N T A T I V E A S S E S S M E N T R O L L
WHOLLY EXEMPT SECTION OF THE ROLL - 8

PAGE 814
VALUATION DATE-JUL 01, 2014
TAXABLE STATUS DATE-MAR 01, 2015

TAX MAP NUMBER SEQUENCE
UNIFORM PERCENT OF VALUE IS 082.00
UNIFORM PERCENT OF VALUE IS 082.00

TAX MAP PARCEL NUMBER	PROPERTY LOCATION & CLASS	ASSESSMENT	EXEMPTION CODE	COUNTY	TOWN	SCHOOL
CURRENT OWNERS NAME	SCHOOL DISTRICT	LAND	TAX DESCRIPTION	TAXABLE VALUE		
CURRENT OWNERS ADDRESS	PARCEL SIZE/GRID COORD	TOTAL	SPECIAL DISTRICTS	ACCOUNT NO.		
***** 23.067-2-5 *****						
8784 SH 56						8-138-11
23.067-2-5	620 Religious		Religious 25110	0	80,500	80,500
Methodist Church	Norwood-Norfolk 406201	12,000	COUNTY TAXABLE VALUE		0	
PO Box 452	FRNT 160.00 DPTH 230.00	80,500	TOWN TAXABLE VALUE		0	
Norfolk, NY 13667	EAST-0332925 NRTH-1764193		SCHOOL TAXABLE VALUE		0	
	DEED BOOK 377 PG-00054		FD028 Norfolk Fire Dist		0 TO M	
	FULL MARKET VALUE	98,171	80,500 EX			
			LT023 Raymondville Light		0 TO M	
			80,500 EX			
			WD004 Raymondville Water		0 TO M	
			80,500 EX			
***** 23.067-2-8 *****						
SH 56						8-136-1
23.067-2-8	311 Res vac land		Town Owned 13500	0	5,700	5,700
Town of Norfolk	Norwood-Norfolk 406201	5,700	COUNTY TAXABLE VALUE		0	
PO Box 481	Vacant Land	5,700	TOWN TAXABLE VALUE		0	
Norfolk, NY 13667	FRNT 275.00 DPTH		SCHOOL TAXABLE VALUE		0	
	ACRES 5.30		FD028 Norfolk Fire Dist		0 TO M	
	EAST-0332667 NRTH-1764575		5,700 EX			
	DEED BOOK 783 PG-00320		LT023 Raymondville Light		0 TO M	
	FULL MARKET VALUE	6,951	5,700 EX			
			WD004 Raymondville Water		0 TO M	
			5,700 EX			
***** 23.067-2-40 *****						
8828 SH 56						8-139-12
23.067-2-40	620 Religious		Religious 25110	0	299,900	299,900
St Raymond's Parish	Norwood-Norfolk 406201	13,800	COUNTY TAXABLE VALUE		0	
PO Box 178	Church	299,900	TOWN TAXABLE VALUE		0	
Raymondville, NY 13678	ACRES 4.10		SCHOOL TAXABLE VALUE		0	
	EAST-0333137 NRTH-1765310		FD028 Norfolk Fire Dist		0 TO M	
	FULL MARKET VALUE	365,732	299,900 EX			
			LT023 Raymondville Light		0 TO M	
			299,900 EX			
			WD004 Raymondville Water		0 TO M	
			299,900 EX			

STATE OF NEW YORK
 COUNTY - St Lawrence
 TOWN - Norfolk
 SWIS - 406289

2 0 1 5 T E N T A T I V E A S S E S S M E N T R O L L
 WHOLLY EXEMPT SECTION OF THE ROLL - 8

PAGE 815
 VALUATION DATE-JUL 01, 2014
 TAXABLE STATUS DATE-MAR 01, 2015

TAX MAP NUMBER SEQUENCE
 UNIFORM PERCENT OF VALUE IS 082.00
 UNIFORM PERCENT OF VALUE IS 082.00

TAX MAP PARCEL NUMBER	PROPERTY LOCATION & CLASS	ASSESSMENT	EXEMPTION CODE	COUNTY	TOWN	SCHOOL
CURRENT OWNERS NAME	SCHOOL DISTRICT	LAND	TAX DESCRIPTION	TAXABLE VALUE		
CURRENT OWNERS ADDRESS	PARCEL SIZE/GRID COORD	TOTAL	SPECIAL DISTRICTS	ACCOUNT NO.		
***** 23.067-2-41 *****						
23.067-2-41	Woodland Dr		Religious 25110	0	7,000	7,000
St Raymond's Parish	620 Religious	7,000	COUNTY TAXABLE VALUE		0	7,000
PO Box 178	Norwood-Norfolk 406201	7,000	TOWN TAXABLE VALUE		0	
Raymondville, NY 13678	Vacant Land	7,000	SCHOOL TAXABLE VALUE		0	
	ACRES 3.10		FD028 Norfolk Fire Dist		0 TO M	
	EAST-0333099 NRTH-1764935		7,000 EX			
	FULL MARKET VALUE	8,537	LT023 Raymondville Light		0 TO M	
			7,000 EX			
			WD004 Raymondville Water		0 TO M	
			7,000 EX			

STATE OF NEW YORK
 COUNTY - St Lawrence
 TOWN - Norfolk
 SWIS - 406289

2 0 1 5 T E N T A T I V E A S S E S S M E N T R O L L
 WHOLLY EXEMPT SECTION OF THE ROLL - 8
 M A P S E C T I O N - 0 2 3
 S U B - S E C T I O N - 0 6 7
 UNIFORM PERCENT OF VALUE IS 082.00

PAGE 816
 VALUATION DATE-JUL 01, 2014
 TAXABLE STATUS DATE-MAR 01, 2015
 RPS150/V04/L015
 CURRENT DATE 4/30/2015

*** S P E C I A L D I S T R I C T S U M M A R Y ***

CODE	DISTRICT NAME	TOTAL PARCELS	EXTENSION TYPE	EXTENSION VALUE	AD VALOREM VALUE	EXEMPT AMOUNT	TAXABLE VALUE
FD028	Norfolk Fire D	4	TOTAL M		393,100	393,100	
LT023	Raymondville L	4	TOTAL M		393,100	393,100	
WD004	Raymondville W	4	TOTAL M		393,100	393,100	

*** S C H O O L D I S T R I C T S U M M A R Y ***

CODE	DISTRICT NAME	TOTAL PARCELS	ASSESSED LAND	ASSESSED TOTAL	EXEMPT AMOUNT	TOTAL TAXABLE	STAR AMOUNT	STAR TAXABLE
406201	Norwood-Norfolk	4	38,500	393,100	393,100			
	S U B - T O T A L	4	38,500	393,100	393,100			
	T O T A L	4	38,500	393,100	393,100			

*** S Y S T E M C O D E S S U M M A R Y ***

NO SYSTEM EXEMPTIONS AT THIS LEVEL

*** E X E M P T I O N S U M M A R Y ***

CODE	DESCRIPTION	TOTAL PARCELS	COUNTY	TOWN	SCHOOL
13500	Town Owned	1	5,700	5,700	5,700
25110	Religious	3	387,400	387,400	387,400
	T O T A L	4	393,100	393,100	393,100

STATE OF NEW YORK
COUNTY - St Lawrence
TOWN - Norfolk
SWIS - 406289

2 0 1 5 T E N T A T I V E A S S E S S M E N T R O L L
WHOLLY EXEMPT SECTION OF THE ROLL - 8
M A P S E C T I O N - 023
S U B - S E C T I O N - 067
UNIFORM PERCENT OF VALUE IS 082.00

PAGE 817
VALUATION DATE-JUL 01, 2014
TAXABLE STATUS DATE-MAR 01, 2015
RPS150/V04/L015
CURRENT DATE 4/30/2015

*** G R A N D T O T A L S ***

ROLL SEC	DESCRIPTION	TOTAL PARCELS	ASSESSED LAND	ASSESSED TOTAL	TAXABLE COUNTY	TAXABLE TOWN	TAXABLE SCHOOL	STAR TAXABLE
8	WHOLLY EXEMPT	4	38,500	393,100				

STATE OF NEW YORK
 COUNTY - St Lawrence
 TOWN - Norfolk
 SWIS - 406289

2 0 1 5 T E N T A T I V E A S S E S S M E N T R O L L
 WHOLLY EXEMPT SECTION OF THE ROLL - 8

PAGE 818
 VALUATION DATE-JUL 01, 2014
 TAXABLE STATUS DATE-MAR 01, 2015

TAX MAP NUMBER SEQUENCE
 UNIFORM PERCENT OF VALUE IS 082.00
 UNIFORM PERCENT OF VALUE IS 082.00

TAX MAP PARCEL NUMBER	PROPERTY LOCATION & CLASS	ASSESSMENT	EXEMPTION CODE	COUNTY	TOWN	SCHOOL
CURRENT OWNERS NAME	SCHOOL DISTRICT	LAND	TAX DESCRIPTION	TAXABLE VALUE		
CURRENT OWNERS ADDRESS	PARCEL SIZE/GRID COORD	TOTAL	SPECIAL DISTRICTS	ACCOUNT NO.		
***** 23.068-1-12./1 *****						
8828	SH 56					
23.068-1-12./1	210 1 Family Res		Religious 25110	0	75,600	75,600
St Raymond's Parish	Norwood-Norfolk 406201	0	COUNTY TAXABLE VALUE		0	75,600
PO Box 178	Pays Water Tax	75,600	TOWN TAXABLE VALUE		0	
Raymondville, NY 13678	Parsonage		SCHOOL TAXABLE VALUE		0	
	ACRES 0.01		FD028 Norfolk Fire Dist		0 TO M	
	EAST-0333110 NRTH-1765330		75,600 EX			
	FULL MARKET VALUE	92,195	LT023 Raymondville Light		0 TO M	
			75,600 EX			
			WD004 Raymondville Water		0 TO M	
			75,600 EX			

STATE OF NEW YORK
 COUNTY - St Lawrence
 TOWN - Norfolk
 SWIS - 406289

2 0 1 5 T E N T A T I V E A S S E S S M E N T R O L L
 WHOLLY EXEMPT SECTION OF THE ROLL - 8
 M A P S E C T I O N - 0 2 3
 S U B - S E C T I O N - 0 6 8
 UNIFORM PERCENT OF VALUE IS 082.00

PAGE 819
 VALUATION DATE-JUL 01, 2014
 TAXABLE STATUS DATE-MAR 01, 2015
 RPS150/V04/L015
 CURRENT DATE 4/30/2015

*** S P E C I A L D I S T R I C T S U M M A R Y ***

CODE	DISTRICT NAME	TOTAL PARCELS	EXTENSION TYPE	EXTENSION VALUE	AD VALOREM VALUE	EXEMPT AMOUNT	TAXABLE VALUE
FD028	Norfolk Fire D	1	TOTAL M		75,600	75,600	
LT023	Raymondville L	1	TOTAL M		75,600	75,600	
WD004	Raymondville W	1	TOTAL M		75,600	75,600	

*** S C H O O L D I S T R I C T S U M M A R Y ***

CODE	DISTRICT NAME	TOTAL PARCELS	ASSESSED LAND	ASSESSED TOTAL	EXEMPT AMOUNT	TOTAL TAXABLE	STAR AMOUNT	STAR TAXABLE
406201	Norwood-Norfolk	1		75,600	75,600			
	S U B - T O T A L	1		75,600	75,600			
	T O T A L	1		75,600	75,600			

*** S Y S T E M C O D E S S U M M A R Y ***

NO SYSTEM EXEMPTIONS AT THIS LEVEL

*** E X E M P T I O N S U M M A R Y ***

CODE	DESCRIPTION	TOTAL PARCELS	COUNTY	TOWN	SCHOOL
25110	Religious	1	75,600	75,600	75,600
	T O T A L	1	75,600	75,600	75,600

STATE OF NEW YORK
COUNTY - St Lawrence
TOWN - Norfolk
SWIS - 406289

2 0 1 5 T E N T A T I V E A S S E S S M E N T R O L L
WHOLLY EXEMPT SECTION OF THE ROLL - 8
M A P S E C T I O N - 023
S U B - S E C T I O N - 068
UNIFORM PERCENT OF VALUE IS 082.00

PAGE 820
VALUATION DATE-JUL 01, 2014
TAXABLE STATUS DATE-MAR 01, 2015
RPS150/V04/L015
CURRENT DATE 4/30/2015

*** G R A N D T O T A L S ***

ROLL SEC	DESCRIPTION	TOTAL PARCELS	ASSESSED LAND	ASSESSED TOTAL	TAXABLE COUNTY	TAXABLE TOWN	TAXABLE SCHOOL	STAR TAXABLE
8	WHOLLY EXEMPT	1		75,600				

STATE OF NEW YORK
COUNTY - St Lawrence
TOWN - Norfolk
SWIS - 406289

2 0 1 5 T E N T A T I V E A S S E S S M E N T R O L L

WHOLLY EXEMPT SECTION OF THE ROLL - 8

VALUATION DATE-JUL 01, 2014

TAXABLE STATUS DATE-MAR 01, 2015

TAX MAP NUMBER SEQUENCE
UNIFORM PERCENT OF VALUE IS 082.00
UNIFORM PERCENT OF VALUE IS 082.00

TAX MAP PARCEL NUMBER	PROPERTY LOCATION & CLASS	ASSESSMENT	EXEMPTION CODE	COUNTY	TOWN	SCHOOL
CURRENT OWNERS NAME	SCHOOL DISTRICT	LAND	TAX DESCRIPTION	TAXABLE VALUE		
CURRENT OWNERS ADDRESS	PARCEL SIZE/GRID COORD	TOTAL	SPECIAL DISTRICTS	ACCOUNT NO.		
***** 23.075-2-39 *****						
8765	SH 56					8-136-13
23.075-2-39	652 Govt bldgs		Town Owned 13500	0	68,500	68,500
Town Of Norfolk Fire District	Norwood-Norfolk 406201	6,000	COUNTY TAXABLE VALUE		0	
Attn: Fire Station	Voting Place &	68,500	TOWN TAXABLE VALUE		0	
1 Furnace St	Community Place		SCHOOL TAXABLE VALUE		0	
Norfolk, NY 13667	44x165x75x58x31x107		FD028 Norfolk Fire Dist		0 TO M	
	FRNT 44.00 DPTH		68,500 EX			
	ACRES 0.20		LT023 Raymondville Light		0 TO M	
	EAST-0332635 NRTH-1763750		68,500 EX			
	DEED BOOK 984 PG-311		WD004 Raymondville Water		0 TO M	
	FULL MARKET VALUE	83,537	68,500 EX			
***** 23.075-2-40 *****						
8767	SH 56					8-137- 2
23.075-2-40	662 Police/fire		Town Owned 13500	0	37,700	37,700
Norfolk Fire District	Norwood-Norfolk 406201	3,700	COUNTY TAXABLE VALUE		0	
Attn: Fire Station	Fire Station	37,700	TOWN TAXABLE VALUE		0	
1 Furnace St	FRNT 31.00 DPTH 107.00		SCHOOL TAXABLE VALUE		0	
Norfolk, NY 13667	EAST-0332708 NRTH-1763783		FD028 Norfolk Fire Dist		0 TO M	
	DEED BOOK 914 PG-00112		37,700 EX			
	FULL MARKET VALUE	45,976	LT023 Raymondville Light		0 TO M	
			37,700 EX			
			WD004 Raymondville Water		0 TO M	
			37,700 EX			

STATE OF NEW YORK
 COUNTY - St Lawrence
 TOWN - Norfolk
 SWIS - 406289

2 0 1 5 T E N T A T I V E A S S E S S M E N T R O L L
 WHOLLY EXEMPT SECTION OF THE ROLL - 8
 M A P S E C T I O N - 0 2 3
 S U B - S E C T I O N - 0 7 5
 UNIFORM PERCENT OF VALUE IS 082.00

PAGE 822
 VALUATION DATE-JUL 01, 2014
 TAXABLE STATUS DATE-MAR 01, 2015
 RPS150/V04/L015
 CURRENT DATE 4/30/2015

*** S P E C I A L D I S T R I C T S U M M A R Y ***

CODE	DISTRICT NAME	TOTAL PARCELS	EXTENSION TYPE	EXTENSION VALUE	AD VALOREM VALUE	EXEMPT AMOUNT	TAXABLE VALUE
FD028	Norfolk Fire D	2	TOTAL M		106,200	106,200	
LT023	Raymondville L	2	TOTAL M		106,200	106,200	
WD004	Raymondville W	2	TOTAL M		106,200	106,200	

*** S C H O O L D I S T R I C T S U M M A R Y ***

CODE	DISTRICT NAME	TOTAL PARCELS	ASSESSED LAND	ASSESSED TOTAL	EXEMPT AMOUNT	TOTAL TAXABLE	STAR AMOUNT	STAR TAXABLE
406201	Norwood-Norfolk	2	9,700	106,200	106,200			
	S U B - T O T A L	2	9,700	106,200	106,200			
	T O T A L	2	9,700	106,200	106,200			

*** S Y S T E M C O D E S S U M M A R Y ***

NO SYSTEM EXEMPTIONS AT THIS LEVEL

*** E X E M P T I O N S U M M A R Y ***

CODE	DESCRIPTION	TOTAL PARCELS	COUNTY	TOWN	SCHOOL
13500	Town Owned	2	106,200	106,200	106,200
	T O T A L	2	106,200	106,200	106,200

STATE OF NEW YORK
COUNTY - St Lawrence
TOWN - Norfolk
SWIS - 406289

2 0 1 5 T E N T A T I V E A S S E S S M E N T R O L L
WHOLLY EXEMPT SECTION OF THE ROLL - 8
M A P S E C T I O N - 023
S U B - S E C T I O N - 075
UNIFORM PERCENT OF VALUE IS 082.00

PAGE 823
VALUATION DATE-JUL 01, 2014
TAXABLE STATUS DATE-MAR 01, 2015
RPS150/V04/L015
CURRENT DATE 4/30/2015

*** G R A N D T O T A L S ***

ROLL SEC	DESCRIPTION	TOTAL PARCELS	ASSESSED LAND	ASSESSED TOTAL	TAXABLE COUNTY	TAXABLE TOWN	TAXABLE SCHOOL	STAR TAXABLE
8	WHOLLY EXEMPT	2	9,700	106,200				

STATE OF NEW YORK
 COUNTY - St Lawrence
 TOWN - Norfolk
 SWIS - 406289

2 0 1 5 T E N T A T I V E A S S E S S M E N T R O L L
 WHOLLY EXEMPT SECTION OF THE ROLL - 8

PAGE 824
 VALUATION DATE-JUL 01, 2014
 TAXABLE STATUS DATE-MAR 01, 2015

TAX MAP NUMBER SEQUENCE
 UNIFORM PERCENT OF VALUE IS 082.00
 UNIFORM PERCENT OF VALUE IS 082.00

TAX MAP PARCEL NUMBER	PROPERTY LOCATION & CLASS	ASSESSMENT	EXEMPTION CODE	COUNTY	TOWN	SCHOOL
CURRENT OWNERS NAME	SCHOOL DISTRICT	LAND	TAX DESCRIPTION	TAXABLE VALUE		
CURRENT OWNERS ADDRESS	PARCEL SIZE/GRID COORD	TOTAL	SPECIAL DISTRICTS	ACCOUNT NO.		
***** 23.084-1-11 *****						
337 Joy Rd						8-136-10
23.084-1-11	822 Water supply		Town Owned 13500	0	29,000	29,000
Town Of Norfolk	Norwood-Norfolk 406201	8,000	COUNTY TAXABLE VALUE			0
Attn: Town Clerk's Office	Water Tank & Lot	29,000	TOWN TAXABLE VALUE			0
PO Box 481	FRNT 150.00 DPTH 250.00		SCHOOL TAXABLE VALUE			0
Norfolk, NY 13667	EAST-0334978 NRTH-1760425		AG002 Ag Dist #2		.00	MT
	DEED BOOK 872 PG-00887		FD028 Norfolk Fire Dist		0	TO M
	FULL MARKET VALUE	35,366	29,000 EX			
			LT023 Raymondville Light		0	TO M
			29,000 EX			
			WD004 Raymondville Water		0	TO M
			29,000 EX			

STATE OF NEW YORK
 COUNTY - St Lawrence
 TOWN - Norfolk
 SWIS - 406289

2 0 1 5 T E N T A T I V E A S S E S S M E N T R O L L
 WHOLLY EXEMPT SECTION OF THE ROLL - 8
 M A P S E C T I O N - 023
 S U B - S E C T I O N - 084
 UNIFORM PERCENT OF VALUE IS 082.00

PAGE 825
 VALUATION DATE-JUL 01, 2014
 TAXABLE STATUS DATE-MAR 01, 2015
 RPS150/V04/L015
 CURRENT DATE 4/30/2015

*** S P E C I A L D I S T R I C T S U M M A R Y ***

CODE	DISTRICT NAME	TOTAL PARCELS	EXTENSION TYPE	EXTENSION VALUE	AD VALOREM VALUE	EXEMPT AMOUNT	TAXABLE VALUE
AG002	Ag Dist #2	1	MOVTAX				
FD028	Norfolk Fire D	1	TOTAL M		29,000	29,000	
LT023	Raymondville L	1	TOTAL M		29,000	29,000	
WD004	Raymondville W	1	TOTAL M		29,000	29,000	

*** S C H O O L D I S T R I C T S U M M A R Y ***

CODE	DISTRICT NAME	TOTAL PARCELS	ASSESSED LAND	ASSESSED TOTAL	EXEMPT AMOUNT	TOTAL TAXABLE	STAR AMOUNT	STAR TAXABLE
406201	Norwood-Norfolk	1	8,000	29,000	29,000			
	S U B - T O T A L	1	8,000	29,000	29,000			
	T O T A L	1	8,000	29,000	29,000			

*** S Y S T E M C O D E S S U M M A R Y ***

NO SYSTEM EXEMPTIONS AT THIS LEVEL

*** E X E M P T I O N S U M M A R Y ***

CODE	DESCRIPTION	TOTAL PARCELS	COUNTY	TOWN	SCHOOL
13500	Town Owned	1	29,000	29,000	29,000
	T O T A L	1	29,000	29,000	29,000

STATE OF NEW YORK
COUNTY - St Lawrence
TOWN - Norfolk
SWIS - 406289

2 0 1 5 T E N T A T I V E A S S E S S M E N T R O L L
WHOLLY EXEMPT SECTION OF THE ROLL - 8
M A P S E C T I O N - 023
S U B - S E C T I O N - 084
UNIFORM PERCENT OF VALUE IS 082.00

PAGE 826
VALUATION DATE-JUL 01, 2014
TAXABLE STATUS DATE-MAR 01, 2015
RPS150/V04/L015
CURRENT DATE 4/30/2015

*** G R A N D T O T A L S ***

ROLL SEC	DESCRIPTION	TOTAL PARCELS	ASSESSED LAND	ASSESSED TOTAL	TAXABLE COUNTY	TAXABLE TOWN	TAXABLE SCHOOL	STAR TAXABLE
8	WHOLLY EXEMPT	1	8,000	29,000				

STATE OF NEW YORK
COUNTY - St Lawrence
TOWN - Norfolk
SWIS - 406289

2 0 1 5 T E N T A T I V E A S S E S S M E N T R O L L
WHOLLY EXEMPT SECTION OF THE ROLL - 8

PAGE 827
VALUATION DATE-JUL 01, 2014
TAXABLE STATUS DATE-MAR 01, 2015

TAX MAP NUMBER SEQUENCE
UNIFORM PERCENT OF VALUE IS 082.00
UNIFORM PERCENT OF VALUE IS 082.00

TAX MAP PARCEL NUMBER	PROPERTY LOCATION & CLASS	ASSESSMENT	EXEMPTION CODE	COUNTY	TOWN	SCHOOL
CURRENT OWNERS NAME	SCHOOL DISTRICT	LAND	TAX DESCRIPTION	TAXABLE VALUE		
CURRENT OWNERS ADDRESS	PARCEL SIZE/GRID COORD	TOTAL	SPECIAL DISTRICTS	ACCOUNT NO.		
***** 24.002-3-9.2 *****						
24.002-3-9.2	Mill Rd		Town Owned 13500	0	9,100	9,100
Town of Massena	834 Non-cable tv					9,100
Attn: Town Clerk's Office	Norwood-Norfolk 406201	3,500	COUNTY TAXABLE VALUE		0	
60 Main St	Schwab Road	9,100	TOWN TAXABLE VALUE		0	
Massena, NY 13662	Grant Grant		SCHOOL TAXABLE VALUE		0	
	Vacant Land		FD028 Norfolk Fire Dist		0 TO M	
	FRNT 120.00 DPTH 175.00		9,100 EX			
	ACRES 0.55					
	EAST-0348840 NRTH-1769444					
	DEED BOOK 928 PG-00734					
	FULL MARKET VALUE	11,098				

STATE OF NEW YORK
 COUNTY - St Lawrence
 TOWN - Norfolk
 SWIS - 406289

2 0 1 5 T E N T A T I V E A S S E S S M E N T R O L L
 WHOLLY EXEMPT SECTION OF THE ROLL - 8
 M A P S E C T I O N - 0 2 4
 S U B - S E C T I O N - 0 0 2
 UNIFORM PERCENT OF VALUE IS 082.00

PAGE 828
 VALUATION DATE-JUL 01, 2014
 TAXABLE STATUS DATE-MAR 01, 2015
 RPS150/V04/L015
 CURRENT DATE 4/30/2015

*** S P E C I A L D I S T R I C T S U M M A R Y ***

CODE	DISTRICT NAME	TOTAL PARCELS	EXTENSION TYPE	EXTENSION VALUE	AD VALOREM VALUE	EXEMPT AMOUNT	TAXABLE VALUE
FD028	Norfolk Fire D	1	TOTAL M		9,100	9,100	

*** S C H O O L D I S T R I C T S U M M A R Y ***

CODE	DISTRICT NAME	TOTAL PARCELS	ASSESSED LAND	ASSESSED TOTAL	EXEMPT AMOUNT	TOTAL TAXABLE	STAR AMOUNT	STAR TAXABLE
406201	Norwood-Norfolk	1	3,500	9,100	9,100			
	S U B - T O T A L	1	3,500	9,100	9,100			
	T O T A L	1	3,500	9,100	9,100			

*** S Y S T E M C O D E S S U M M A R Y ***

NO SYSTEM EXEMPTIONS AT THIS LEVEL

*** E X E M P T I O N S U M M A R Y ***

CODE	DESCRIPTION	TOTAL PARCELS	COUNTY	TOWN	SCHOOL
13500	Town Owned	1	9,100	9,100	9,100
	T O T A L	1	9,100	9,100	9,100

*** G R A N D T O T A L S ***

ROLL SEC	DESCRIPTION	TOTAL PARCELS	ASSESSED LAND	ASSESSED TOTAL	TAXABLE COUNTY	TAXABLE TOWN	TAXABLE SCHOOL	STAR TAXABLE
8	WHOLLY EXEMPT	1	3,500	9,100				

STATE OF NEW YORK
 COUNTY - St Lawrence
 TOWN - Norfolk
 SWIS - 406289

2 0 1 5 T E N T A T I V E A S S E S S M E N T R O L L
 WHOLLY EXEMPT SECTION OF THE ROLL - 8

PAGE 829
 VALUATION DATE-JUL 01, 2014
 TAXABLE STATUS DATE-MAR 01, 2015

TAX MAP NUMBER SEQUENCE
 UNIFORM PERCENT OF VALUE IS 082.00
 UNIFORM PERCENT OF VALUE IS 082.00

TAX MAP PARCEL NUMBER	PROPERTY LOCATION & CLASS	ASSESSMENT	EXEMPTION CODE-----	COUNTY-----	TOWN-----	SCHOOL
CURRENT OWNERS NAME	SCHOOL DISTRICT	LAND	TAX DESCRIPTION	TAXABLE VALUE		
CURRENT OWNERS ADDRESS	PARCEL SIZE/GRID COORD	TOTAL	SPECIAL DISTRICTS	ACCOUNT NO.		
***** 25.001-2-24 *****						
	Off CR 38					8-139- 7
25.001-2-24	695 Cemetery		Town Cemet 13510	0	6,000	6,000
Kyle Cemetery	Massena 1 405801	6,000	COUNTY TAXABLE VALUE		0	
PO Box 481	Kyle Cemetery	6,000	TOWN TAXABLE VALUE		0	
Norfolk, NY 13667	FRNT 100.00 DPTH 200.00		SCHOOL TAXABLE VALUE		0	
	EAST-0366644 NRTH-1770223		FD028 Norfolk Fire Dist		0 TO M	
	FULL MARKET VALUE	7,317	6,000 EX			

STATE OF NEW YORK
 COUNTY - St Lawrence
 TOWN - Norfolk
 SWIS - 406289

2 0 1 5 T E N T A T I V E A S S E S S M E N T R O L L
 WHOLLY EXEMPT SECTION OF THE ROLL - 8
 M A P S E C T I O N - 0 2 5
 S U B - S E C T I O N - 0 0 1
 UNIFORM PERCENT OF VALUE IS 082.00

PAGE 830
 VALUATION DATE-JUL 01, 2014
 TAXABLE STATUS DATE-MAR 01, 2015
 RPS150/V04/L015
 CURRENT DATE 4/30/2015

*** S P E C I A L D I S T R I C T S U M M A R Y ***

CODE	DISTRICT NAME	TOTAL PARCELS	EXTENSION TYPE	EXTENSION VALUE	AD VALOREM VALUE	EXEMPT AMOUNT	TAXABLE VALUE
FD028	Norfolk Fire D	1	TOTAL M		6,000	6,000	

*** S C H O O L D I S T R I C T S U M M A R Y ***

CODE	DISTRICT NAME	TOTAL PARCELS	ASSESSED LAND	ASSESSED TOTAL	EXEMPT AMOUNT	TOTAL TAXABLE	STAR AMOUNT	STAR TAXABLE
405801	Massena 1	1	6,000	6,000	6,000			
	S U B - T O T A L	1	6,000	6,000	6,000			
	T O T A L	1	6,000	6,000	6,000			

*** S Y S T E M C O D E S S U M M A R Y ***

NO SYSTEM EXEMPTIONS AT THIS LEVEL

*** E X E M P T I O N S U M M A R Y ***

CODE	DESCRIPTION	TOTAL PARCELS	COUNTY	TOWN	SCHOOL
13510	Town Cemet	1	6,000	6,000	6,000
	T O T A L	1	6,000	6,000	6,000

*** G R A N D T O T A L S ***

ROLL SEC	DESCRIPTION	TOTAL PARCELS	ASSESSED LAND	ASSESSED TOTAL	TAXABLE COUNTY	TAXABLE TOWN	TAXABLE SCHOOL	STAR TAXABLE
8	WHOLLY EXEMPT	1	6,000	6,000				

STATE OF NEW YORK
 COUNTY - St Lawrence
 TOWN - Norfolk
 SWIS - 406289

2 0 1 5 T E N T A T I V E A S S E S S M E N T R O L L

WHOLLY EXEMPT SECTION OF THE ROLL - 8

VALUATION DATE-JUL 01, 2014

TAXABLE STATUS DATE-MAR 01, 2015

TAX MAP NUMBER SEQUENCE
 UNIFORM PERCENT OF VALUE IS 082.00
 UNIFORM PERCENT OF VALUE IS 082.00

TAX MAP PARCEL NUMBER	PROPERTY LOCATION & CLASS	ASSESSMENT	EXEMPTION CODE	COUNTY	TOWN	SCHOOL
CURRENT OWNERS NAME	SCHOOL DISTRICT	LAND	TAX DESCRIPTION	TAXABLE VALUE		
CURRENT OWNERS ADDRESS	PARCEL SIZE/GRID COORD	TOTAL	SPECIAL DISTRICTS			ACCOUNT NO.
***** 25.029-1-3 *****						
25.029-1-3	SH 420 314 Rural vac<10		Town Owned 13500	0	5,000	5,000
Town of Norfolk	Massena 1 405801	5,000	COUNTY TAXABLE VALUE		0	5,000
PO Box 481	1.6 A Vacant Land	5,000	TOWN TAXABLE VALUE		0	
Norfolk, NY 13667	FRNT 243.00 DPTH 280.00		SCHOOL TAXABLE VALUE		0	
	ACRES 1.60		FD028 Norfolk Fire Dist		0 TO M	
	EAST-0362767 NRTH-1773473		5,000 EX			
	DEED BOOK 1053 PG-855					
	FULL MARKET VALUE	6,098				
***** 25.029-1-4 *****						
25.029-1-4	SH 420 314 Rural vac<10		Town Owned 13500	0	3,800	3,800
Town of Norfolk	Massena 1 405801	3,800	COUNTY TAXABLE VALUE		0	3,800
PO Box 481	Vacant Land	3,800	TOWN TAXABLE VALUE		0	
Norfolk, NY 13667	FRNT 121.00 DPTH 280.00		SCHOOL TAXABLE VALUE		0	
	EAST-0362867 NRTH-1773314		FD028 Norfolk Fire Dist		0 TO M	
	DEED BOOK 1053 PG-855		3,800 EX			
	FULL MARKET VALUE	4,634				
***** 25.029-1-5 *****						
25.029-1-5	Off SH 420 662 Police/fire		Town Owned 13500	0	5,000	5,000
Town Of Norfolk	Massena 1 405801	5,000	COUNTY TAXABLE VALUE		0	5,000
Attn: Town Hall	Land Only For 420 Fire	5,000	TOWN TAXABLE VALUE		0	
PO Box 481	Station		SCHOOL TAXABLE VALUE		0	
Norfolk, NY 13667	121x168x121x165		FD028 Norfolk Fire Dist		0 TO M	
	ACRES 0.46		5,000 EX			
	EAST-0362928 NRTH-1773212					
	DEED BOOK 1107 PG-466					
	FULL MARKET VALUE	6,098				
***** 25.029-1-6 *****						
25.029-1-6	1545 Sh 420 662 Police/fire		Town Owned 13500	0	215,600	215,600
Town Of Norfolk Fire District	Massena 1 405801	5,000	COUNTY TAXABLE VALUE		0	215,600
1 Furnace St	420 Fire Station &	215,600	TOWN TAXABLE VALUE		0	
Norfolk, NY 13667	Addition		SCHOOL TAXABLE VALUE		0	
	FRNT 121.00 DPTH 112.00		FD028 Norfolk Fire Dist		0 TO M	
	EAST-0363044 NRTH-1773282		215,600 EX			
	DEED BOOK 00970 PG-00936					
	FULL MARKET VALUE	262,927				

STATE OF NEW YORK
 COUNTY - St Lawrence
 TOWN - Norfolk
 SWIS - 406289

2 0 1 5 T E N T A T I V E A S S E S S M E N T R O L L
 WHOLLY EXEMPT SECTION OF THE ROLL - 8
 M A P S E C T I O N - 0 2 5
 S U B - S E C T I O N - 0 2 9
 UNIFORM PERCENT OF VALUE IS 082.00

PAGE 832
 VALUATION DATE-JUL 01, 2014
 TAXABLE STATUS DATE-MAR 01, 2015
 RPS150/V04/L015
 CURRENT DATE 4/30/2015

*** S P E C I A L D I S T R I C T S U M M A R Y ***

CODE	DISTRICT NAME	TOTAL PARCELS	EXTENSION TYPE	EXTENSION VALUE	AD VALOREM VALUE	EXEMPT AMOUNT	TAXABLE VALUE
FD028	Norfolk Fire D	4	TOTAL M		229,400	229,400	

*** S C H O O L D I S T R I C T S U M M A R Y ***

CODE	DISTRICT NAME	TOTAL PARCELS	ASSESSED LAND	ASSESSED TOTAL	EXEMPT AMOUNT	TOTAL TAXABLE	STAR AMOUNT	STAR TAXABLE
405801	Massena 1	4	18,800	229,400	229,400			
	S U B - T O T A L	4	18,800	229,400	229,400			
	T O T A L	4	18,800	229,400	229,400			

*** S Y S T E M C O D E S S U M M A R Y ***

NO SYSTEM EXEMPTIONS AT THIS LEVEL

*** E X E M P T I O N S U M M A R Y ***

CODE	DESCRIPTION	TOTAL PARCELS	COUNTY	TOWN	SCHOOL
13500	Town Owned	4	229,400	229,400	229,400
	T O T A L	4	229,400	229,400	229,400

*** G R A N D T O T A L S ***

ROLL SEC	DESCRIPTION	TOTAL PARCELS	ASSESSED LAND	ASSESSED TOTAL	TAXABLE COUNTY	TAXABLE TOWN	TAXABLE SCHOOL	STAR TAXABLE
8	WHOLLY EXEMPT	4	18,800	229,400				

STATE OF NEW YORK
COUNTY - St Lawrence
TOWN - Norfolk
SWIS - 406289

2 0 1 5 T E N T A T I V E A S S E S S M E N T R O L L

WHOLLY EXEMPT SECTION OF THE ROLL - 8

VALUATION DATE-JUL 01, 2014

TAXABLE STATUS DATE-MAR 01, 2015

TAX MAP NUMBER SEQUENCE
UNIFORM PERCENT OF VALUE IS 082.00
UNIFORM PERCENT OF VALUE IS 082.00

TAX MAP PARCEL NUMBER	PROPERTY LOCATION & CLASS	ASSESSMENT	EXEMPTION CODE	COUNTY	TOWN	SCHOOL
CURRENT OWNERS NAME	SCHOOL DISTRICT	LAND	TAX DESCRIPTION	TAXABLE VALUE		ACCOUNT NO.
CURRENT OWNERS ADDRESS	PARCEL SIZE/GRID COORD	TOTAL	SPECIAL DISTRICTS			
***** 32.004-1-3.11 *****						
423 CR 38						1- 16- 4.1
32.004-1-3.11	322 Rural vac>10		Town Owned 13500	0	21,100	21,100
Town of Norfolk	Norwood-Norfolk 406201	21,100	COUNTY TAXABLE VALUE		0	21,100
PO Box 481	940'ff	21,100	TOWN TAXABLE VALUE		0	
Norfolk, NY 13667	FRNT 1023.00 DPTH		SCHOOL TAXABLE VALUE		0	
	ACRES 61.50		AG002 Ag Dist #2		.00 MT	
	EAST-0326380 NRTH-1751585		FD028 Norfolk Fire Dist		0 TO M	
	DEED BOOK 2010 PG-13436		21,100 EX			
	FULL MARKET VALUE	25,732				
***** 32.004-1-4./1 *****						
32.004-1-4./1	CR 38					8-139- 6
Roman Catholic Cemetery	695 Cemetery		NALL CEM 27350	0	111,000	111,000
PO Box 637	Norwood-Norfolk 406201	10,000	COUNTY TAXABLE VALUE		0	
Norfolk, NY 13667	Roman Cath Cemetery Vault	111,000	TOWN TAXABLE VALUE		0	
	EAST-0326880 NRTH-1750670		SCHOOL TAXABLE VALUE		0	
	FULL MARKET VALUE	135,366	FD028 Norfolk Fire Dist		0 TO M	
			111,000 EX			
			LT022 Norfolk Light		0 TO M	
			111,000 EX			
			WS001 Norfolk Water&Sewer		0 TO M	
			111,000 EX			
***** 32.004-1-4.11 *****						
32.004-1-4.11	444 CR 38					8-139-10
Roman Catholic Cemetery	695 Cemetery		NALL CEM 27350	0	9,900	9,900
PO Box 637	Norwood-Norfolk 406201	8,900	COUNTY TAXABLE VALUE		0	
Norfolk, NY 13667	Roman Catholic Cemetery &	9,900	TOWN TAXABLE VALUE		0	
	FRNT 545.00 DPTH		SCHOOL TAXABLE VALUE		0	
	ACRES 6.30		FD028 Norfolk Fire Dist		0 TO M	
	EAST-0326709 NRTH-1750625		9,900 EX			
	DEED BOOK 348 PG-313		LT022 Norfolk Light		0 TO M	
	FULL MARKET VALUE	12,073	9,900 EX			
			WS001 Norfolk Water&Sewer		0 TO M	
			9,900 EX			
***** 32.004-1-13 *****						
32.004-1-13	Sober St					1- 87- 1
Town of Norfolk	323 Vacant rural		Town Owned 13500	0	4,100	4,100
PO Box 481	Norwood-Norfolk 406201	4,100	COUNTY TAXABLE VALUE		0	
Norfolk, NY 13667	See 2013-20515 easement	4,100	TOWN TAXABLE VALUE		0	
	FRNT 13.00 DPTH 238.00		SCHOOL TAXABLE VALUE		0	
	EAST-0327627 NRTH-1747380		AG002 Ag Dist #2		.00 MT	
	DEED BOOK 2010 PG-16937		FD028 Norfolk Fire Dist		0 TO M	
	FULL MARKET VALUE	5,000	4,100 EX			

STATE OF NEW YORK
 COUNTY - St Lawrence
 TOWN - Norfolk
 SWIS - 406289

2 0 1 5 T E N T A T I V E A S S E S S M E N T R O L L
 WHOLLY EXEMPT SECTION OF THE ROLL - 8

PAGE 834
 VALUATION DATE-JUL 01, 2014
 TAXABLE STATUS DATE-MAR 01, 2015

TAX MAP NUMBER SEQUENCE
 UNIFORM PERCENT OF VALUE IS 082.00
 UNIFORM PERCENT OF VALUE IS 082.00

TAX MAP PARCEL NUMBER	PROPERTY LOCATION & CLASS	ASSESSMENT	EXEMPTION CODE-----	COUNTY-----	TOWN-----	SCHOOL
CURRENT OWNERS NAME	SCHOOL DISTRICT	LAND	TAX DESCRIPTION	TAXABLE VALUE		
CURRENT OWNERS ADDRESS	PARCEL SIZE/GRID COORD	TOTAL	SPECIAL DISTRICTS	ACCOUNT NO.		

32.004-2-27.111	CR 47			32.004-2-27.111		*****
Ogdensburg Bridge & Port Auth	843 Non-ceil. rr		Public Aut 12360	0	11,400	11,400
1 Bridge Plz	Norwood-Norfolk 406201	11,400	COUNTY TAXABLE VALUE		0	11,400
Ogdensburg, NY 13669	Also 2000/8835	11,400	TOWN TAXABLE VALUE		0	
	Siding		SCHOOL TAXABLE VALUE		0	
	ACRES 36.50		FD028 Norfolk Fire Dist		0 TO M	
	EAST-0331213 NRTH-1744226		11,400 EX			
	DEED BOOK 896 PG-1164		LT022 Norfolk Light		0 TO M	
	FULL MARKET VALUE	13,902	11,400 EX			
			WS001 Norfolk Water&Sewer		0 TO M	
			11,400 EX			

STATE OF NEW YORK
 COUNTY - St Lawrence
 TOWN - Norfolk
 SWIS - 406289

2 0 1 5 T E N T A T I V E A S S E S S M E N T R O L L
 WHOLLY EXEMPT SECTION OF THE ROLL - 8
 M A P S E C T I O N - 032
 S U B - S E C T I O N - 004
 UNIFORM PERCENT OF VALUE IS 082.00

PAGE 835
 VALUATION DATE-JUL 01, 2014
 TAXABLE STATUS DATE-MAR 01, 2015
 RPS150/V04/L015
 CURRENT DATE 4/30/2015

*** S P E C I A L D I S T R I C T S U M M A R Y ***

CODE	DISTRICT NAME	TOTAL PARCELS	EXTENSION TYPE	EXTENSION VALUE	AD VALOREM VALUE	EXEMPT AMOUNT	TAXABLE VALUE
AG002	Ag Dist #2	2	MOVTAX				
FD028	Norfolk Fire D	5	TOTAL M		157,500	157,500	
LT022	Norfolk Light	3	TOTAL M		132,300	132,300	
WS001	Norfolk Water&	3	TOTAL M		132,300	132,300	

*** S C H O O L D I S T R I C T S U M M A R Y ***

CODE	DISTRICT NAME	TOTAL PARCELS	ASSESSED LAND	ASSESSED TOTAL	EXEMPT AMOUNT	TOTAL TAXABLE	STAR AMOUNT	STAR TAXABLE
406201	Norwood-Norfolk	5	55,500	157,500	157,500			
	S U B - T O T A L	5	55,500	157,500	157,500			
	T O T A L	5	55,500	157,500	157,500			

*** S Y S T E M C O D E S S U M M A R Y ***

NO SYSTEM EXEMPTIONS AT THIS LEVEL

*** E X E M P T I O N S U M M A R Y ***

CODE	DESCRIPTION	TOTAL PARCELS	COUNTY	TOWN	SCHOOL
12360	Public Aut	1	11,400	11,400	11,400
13500	Town Owned	2	25,200	25,200	25,200
27350	NALL CEM	2	120,900	120,900	120,900
	T O T A L	5	157,500	157,500	157,500

STATE OF NEW YORK
COUNTY - St Lawrence
TOWN - Norfolk
SWIS - 406289

2 0 1 5 T E N T A T I V E A S S E S S M E N T R O L L
WHOLLY EXEMPT SECTION OF THE ROLL - 8
M A P S E C T I O N - 032
S U B - S E C T I O N - 004
UNIFORM PERCENT OF VALUE IS 082.00

PAGE 836
VALUATION DATE-JUL 01, 2014
TAXABLE STATUS DATE-MAR 01, 2015
RPS150/V04/L015
CURRENT DATE 4/30/2015

*** G R A N D T O T A L S ***

ROLL SEC	DESCRIPTION	TOTAL PARCELS	ASSESSED LAND	ASSESSED TOTAL	TAXABLE COUNTY	TAXABLE TOWN	TAXABLE SCHOOL	STAR TAXABLE
8	WHOLLY EXEMPT	5	55,500	157,500				

STATE OF NEW YORK
 COUNTY - St Lawrence
 TOWN - Norfolk
 SWIS - 406289

2 0 1 5 T E N T A T I V E A S S E S S M E N T R O L L
 WHOLLY EXEMPT SECTION OF THE ROLL - 8

PAGE 837
 VALUATION DATE-JUL 01, 2014
 TAXABLE STATUS DATE-MAR 01, 2015

TAX MAP NUMBER SEQUENCE
 UNIFORM PERCENT OF VALUE IS 082.00
 UNIFORM PERCENT OF VALUE IS 082.00

TAX MAP PARCEL NUMBER	PROPERTY LOCATION & CLASS	ASSESSMENT	EXEMPTION CODE	COUNTY	TOWN	SCHOOL
CURRENT OWNERS NAME	SCHOOL DISTRICT	LAND	TAX DESCRIPTION	TAXABLE VALUE		
CURRENT OWNERS ADDRESS	PARCEL SIZE/GRID COORD	TOTAL	SPECIAL DISTRICTS	ACCOUNT NO.		
***** 32.050-1-1./1 *****						
32.050-1-1./1	100C Remington Ave		Public Aut 12360	0	978,000	978,000
Ogdensburg Bridge & Port Auth	843 Non-ceil. rr					978,000
Attn: St Regis Paper Co	Norwood-Norfolk 406201	88,000	COUNTY TAXABLE VALUE		0	
1 Bridge Plz	R R	978,000	TOWN TAXABLE VALUE		0	
Ogdensburg, NY 13669	FULL MARKET VALUE	1192,683	SCHOOL TAXABLE VALUE		0	
			FD028 Norfolk Fire Dist		0 TO M	
			978,000 EX			
			LT022 Norfolk Light		0 TO M	
			978,000 EX			
			WS001 Norfolk Water&Sewer		0 TO M	
			978,000 EX			
***** 32.050-1-1./2 *****						
32.050-1-1./2	100C Remington Ave		Public Aut 12360	0	111,000	111,000
Ogdensburg Bridge & Port Auth	843 Non-ceil. rr					111,000
Attn: St Regis Paper Co	Norwood-Norfolk 406201	10,000	COUNTY TAXABLE VALUE		0	
1 Bridge Plz	R R	111,000	TOWN TAXABLE VALUE		0	
Ogdensburg, NY 13669	FULL MARKET VALUE	135,366	SCHOOL TAXABLE VALUE		0	
			FD028 Norfolk Fire Dist		0 TO M	
			111,000 EX			
			LT022 Norfolk Light		0 TO M	
			111,000 EX			
			WS001 Norfolk Water&Sewer		0 TO M	
			111,000 EX			
***** 32.050-1-12 *****						
32.050-1-12	Remington Ave		Town Owned 13500	0	200	200
Town of Norfolk	311 Res vac land					200
PO Box 481	Norwood-Norfolk 406201	200	COUNTY TAXABLE VALUE		0	
Norfolk, NY 13667	FRNT 20.00 DPTH 12.00	200	TOWN TAXABLE VALUE		0	
	EAST-0328073 NRTH-1751930		SCHOOL TAXABLE VALUE		0	
	DEED BOOK 877 PG-00221		FD028 Norfolk Fire Dist		0 TO M	
	FULL MARKET VALUE	244	200 EX			
			LT022 Norfolk Light		0 TO M	
			200 EX			
			WS001 Norfolk Water&Sewer		0 TO M	
			200 EX			

STATE OF NEW YORK
 COUNTY - St Lawrence
 TOWN - Norfolk
 SWIS - 406289

2 0 1 5 T E N T A T I V E A S S E S S M E N T R O L L
 WHOLLY EXEMPT SECTION OF THE ROLL - 8

PAGE 838
 VALUATION DATE-JUL 01, 2014
 TAXABLE STATUS DATE-MAR 01, 2015

TAX MAP NUMBER SEQUENCE
 UNIFORM PERCENT OF VALUE IS 082.00
 UNIFORM PERCENT OF VALUE IS 082.00

TAX MAP PARCEL NUMBER	PROPERTY LOCATION & CLASS	ASSESSMENT	EXEMPTION CODE-----	COUNTY-----	TOWN-----	SCHOOL
CURRENT OWNERS NAME	SCHOOL DISTRICT	LAND	TAX DESCRIPTION	TAXABLE VALUE		
CURRENT OWNERS ADDRESS	PARCEL SIZE/GRID COORD	TOTAL	SPECIAL DISTRICTS	ACCOUNT NO.		
***** 32.050-2-1 *****						
32.050-2-1	100C Remington Ave		Public Aut 12360	0	132,700	132,700
Ogdensburg Bridge & Port Auth	843 Non-ceil. rr	13,300	COUNTY TAXABLE VALUE		0	132,700
Attn: St Regis Paper	Norwood-Norfolk 406201	132,700	TOWN TAXABLE VALUE		0	6-132-12
1 Bridge Plz	Engine House		SCHOOL TAXABLE VALUE		0	
Ogdensburg, NY 13669	ACRES 1.30		FD028 Norfolk Fire Dist		0 TO M	
	EAST-0328018 NRTH-1752910		132,700 EX			
	FULL MARKET VALUE	161,829	LT022 Norfolk Light		0 TO M	
			132,700 EX			
			WS001 Norfolk Water&Sewer		0 TO M	
			132,700 EX			

STATE OF NEW YORK
 COUNTY - St Lawrence
 TOWN - Norfolk
 SWIS - 406289

2 0 1 5 T E N T A T I V E A S S E S S M E N T R O L L
 WHOLLY EXEMPT SECTION OF THE ROLL - 8
 M A P S E C T I O N - 0 3 2
 S U B - S E C T I O N - 0 5 0
 UNIFORM PERCENT OF VALUE IS 082.00

PAGE 839
 VALUATION DATE-JUL 01, 2014
 TAXABLE STATUS DATE-MAR 01, 2015
 RPS150/V04/L015
 CURRENT DATE 4/30/2015

*** S P E C I A L D I S T R I C T S U M M A R Y ***

CODE	DISTRICT NAME	TOTAL PARCELS	EXTENSION TYPE	EXTENSION VALUE	AD VALOREM VALUE	EXEMPT AMOUNT	TAXABLE VALUE
FD028	Norfolk Fire D	4	TOTAL M		1221,900	1221,900	
LT022	Norfolk Light	4	TOTAL M		1221,900	1221,900	
WS001	Norfolk Water&	4	TOTAL M		1221,900	1221,900	

*** S C H O O L D I S T R I C T S U M M A R Y ***

CODE	DISTRICT NAME	TOTAL PARCELS	ASSESSED LAND	ASSESSED TOTAL	EXEMPT AMOUNT	TOTAL TAXABLE	STAR AMOUNT	STAR TAXABLE
406201	Norwood-Norfolk	4	111,500	1221,900	1221,900			
	S U B - T O T A L	4	111,500	1221,900	1221,900			
	T O T A L	4	111,500	1221,900	1221,900			

*** S Y S T E M C O D E S S U M M A R Y ***

NO SYSTEM EXEMPTIONS AT THIS LEVEL

*** E X E M P T I O N S U M M A R Y ***

CODE	DESCRIPTION	TOTAL PARCELS	COUNTY	TOWN	SCHOOL
12360	Public Aut	3	1221,700	1221,700	1221,700
13500	Town Owned	1	200	200	200
	T O T A L	4	1221,900	1221,900	1221,900

STATE OF NEW YORK
COUNTY - St Lawrence
TOWN - Norfolk
SWIS - 406289

2 0 1 5 T E N T A T I V E A S S E S S M E N T R O L L
WHOLLY EXEMPT SECTION OF THE ROLL - 8
M A P S E C T I O N - 032
S U B - S E C T I O N - 050
UNIFORM PERCENT OF VALUE IS 082.00

PAGE 840
VALUATION DATE-JUL 01, 2014
TAXABLE STATUS DATE-MAR 01, 2015
RPS150/V04/L015
CURRENT DATE 4/30/2015

*** G R A N D T O T A L S ***

ROLL SEC	DESCRIPTION	TOTAL PARCELS	ASSESSED LAND	ASSESSED TOTAL	TAXABLE COUNTY	TAXABLE TOWN	TAXABLE SCHOOL	STAR TAXABLE
8	WHOLLY EXEMPT	4	111,500	1221,900				

STATE OF NEW YORK
COUNTY - St Lawrence
TOWN - Norfolk
SWIS - 406289

2 0 1 5 T E N T A T I V E A S S E S S M E N T R O L L
WHOLLY EXEMPT SECTION OF THE ROLL - 8

PAGE 841
VALUATION DATE-JUL 01, 2014
TAXABLE STATUS DATE-MAR 01, 2015

TAX MAP NUMBER SEQUENCE
UNIFORM PERCENT OF VALUE IS 082.00
UNIFORM PERCENT OF VALUE IS 082.00

TAX MAP PARCEL NUMBER	PROPERTY LOCATION & CLASS	ASSESSMENT	EXEMPTION CODE	COUNTY	TOWN	SCHOOL
CURRENT OWNERS NAME	SCHOOL DISTRICT	LAND	TAX DESCRIPTION	TAXABLE VALUE		
CURRENT OWNERS ADDRESS	PARCEL SIZE/GRID COORD	TOTAL	SPECIAL DISTRICTS	ACCOUNT NO.		
***** 32.057-1-1 *****						
32.057-1-1	8 River Rd					
Town Of Norfolk	853 Sewage		Town Owned 13500	0	61,100	61,100
Attn: Town Clerk's Office	Norwood-Norfolk 406201	3,200	COUNTY TAXABLE VALUE			61,100
PO Box 481	Disposal Plant	61,100	TOWN TAXABLE VALUE			
Norfolk, NY 13667	ACRES 1.10		SCHOOL TAXABLE VALUE			
	EAST-0327304 NRTH-1751117		FD028 Norfolk Fire Dist			
	DEED BOOK 866 PG-00898		61,100 EX			
	FULL MARKET VALUE	74,512	LT022 Norfolk Light			
			61,100 EX			
			WS001 Norfolk Water&Sewer			
			61,100 EX			
***** 32.057-1-5 *****						
32.057-1-5	11 River Rd					
Town Of Norfolk	853 Sewage		Town Owned 13500	0	150,000	150,000
Attn: Town Clerk's Office	Norwood-Norfolk 406201	4,600	COUNTY TAXABLE VALUE			150,000
PO Box 481	Sewage & Disposal Plant	150,000	TOWN TAXABLE VALUE			
Norfolk, NY 13667	FRNT 240.00 DPTH 225.00		SCHOOL TAXABLE VALUE			
	EAST-0327140 NRTH-1750970		FD028 Norfolk Fire Dist			
	DEED BOOK 866 PG-00898		150,000 EX			
	FULL MARKET VALUE	182,927	LT022 Norfolk Light			
			150,000 EX			
			WS001 Norfolk Water&Sewer			
			150,000 EX			

STATE OF NEW YORK
 COUNTY - St Lawrence
 TOWN - Norfolk
 SWIS - 406289

2 0 1 5 T E N T A T I V E A S S E S S M E N T R O L L
 WHOLLY EXEMPT SECTION OF THE ROLL - 8
 M A P S E C T I O N - 032
 S U B - S E C T I O N - 057
 UNIFORM PERCENT OF VALUE IS 082.00

PAGE 842
 VALUATION DATE-JUL 01, 2014
 TAXABLE STATUS DATE-MAR 01, 2015
 RPS150/V04/L015
 CURRENT DATE 4/30/2015

*** S P E C I A L D I S T R I C T S U M M A R Y ***

CODE	DISTRICT NAME	TOTAL PARCELS	EXTENSION TYPE	EXTENSION VALUE	AD VALOREM VALUE	EXEMPT AMOUNT	TAXABLE VALUE
FD028	Norfolk Fire D	2	TOTAL M		211,100	211,100	
LT022	Norfolk Light	2	TOTAL M		211,100	211,100	
WS001	Norfolk Water&	2	TOTAL M		211,100	211,100	

*** S C H O O L D I S T R I C T S U M M A R Y ***

CODE	DISTRICT NAME	TOTAL PARCELS	ASSESSED LAND	ASSESSED TOTAL	EXEMPT AMOUNT	TOTAL TAXABLE	STAR AMOUNT	STAR TAXABLE
406201	Norwood-Norfolk	2	7,800	211,100	211,100			
	S U B - T O T A L	2	7,800	211,100	211,100			
	T O T A L	2	7,800	211,100	211,100			

*** S Y S T E M C O D E S S U M M A R Y ***

NO SYSTEM EXEMPTIONS AT THIS LEVEL

*** E X E M P T I O N S U M M A R Y ***

CODE	DESCRIPTION	TOTAL PARCELS	COUNTY	TOWN	SCHOOL
13500	Town Owned	2	211,100	211,100	211,100
	T O T A L	2	211,100	211,100	211,100

STATE OF NEW YORK
COUNTY - St Lawrence
TOWN - Norfolk
SWIS - 406289

2 0 1 5 T E N T A T I V E A S S E S S M E N T R O L L
WHOLLY EXEMPT SECTION OF THE ROLL - 8
M A P S E C T I O N - 032
S U B - S E C T I O N - 057
UNIFORM PERCENT OF VALUE IS 082.00

PAGE 843
VALUATION DATE-JUL 01, 2014
TAXABLE STATUS DATE-MAR 01, 2015
RPS150/V04/L015
CURRENT DATE 4/30/2015

*** G R A N D T O T A L S ***

ROLL SEC	DESCRIPTION	TOTAL PARCELS	ASSESSED LAND	ASSESSED TOTAL	TAXABLE COUNTY	TAXABLE TOWN	TAXABLE SCHOOL	STAR TAXABLE
8	WHOLLY EXEMPT	2	7,800	211,100				

STATE OF NEW YORK
 COUNTY - St Lawrence
 TOWN - Norfolk
 SWIS - 406289

2 0 1 5 T E N T A T I V E A S S E S S M E N T R O L L

WHOLLY EXEMPT SECTION OF THE ROLL - 8

VALUATION DATE-JUL 01, 2014

TAXABLE STATUS DATE-MAR 01, 2015

TAX MAP NUMBER SEQUENCE
 UNIFORM PERCENT OF VALUE IS 082.00
 UNIFORM PERCENT OF VALUE IS 082.00

TAX MAP PARCEL NUMBER	PROPERTY LOCATION & CLASS	ASSESSMENT	EXEMPTION CODE	COUNTY	TOWN	SCHOOL
CURRENT OWNERS NAME	SCHOOL DISTRICT	LAND	TAX DESCRIPTION	TAXABLE VALUE		
CURRENT OWNERS ADDRESS	PARCEL SIZE/GRID COORD	TOTAL	SPECIAL DISTRICTS	ACCOUNT NO.		
***** 32.058-2-19 *****						
32.058-2-19	30 E High St					8-139- 1
High Street Cemetery	695 Cemetery		NALL CEM 27350	0	6,500	6,500
PO Box 481	Norwood-Norfolk 406201	6,500	COUNTY TAXABLE VALUE		0	6,500
Norfolk, NY 13667	High Street Cemetery	6,500	TOWN TAXABLE VALUE		0	
	FRNT 185.00 DPTH		SCHOOL TAXABLE VALUE		0	
	ACRES 1.10		FD028 Norfolk Fire Dist		0 TO M	
	EAST-0329982 NRTH-1750937		6,500 EX			
	DEED BOOK 192B PG-01074		LT022 Norfolk Light		0 TO M	
	FULL MARKET VALUE	7,927	6,500 EX			
			WS001 Norfolk Water&Sewer		0 TO M	
			6,500 EX			
***** 32.058-2-28 *****						
32.058-2-28	10 1/2 Furnace St					1- 88-14.23
St Lawrence NYSARC Inc	270 Mfg housing		Other Non 25300	0	70,800	70,800
6 Commerce Ln	Norwood-Norfolk 406201	4,000	COUNTY TAXABLE VALUE		0	70,800
Canton, NY 13617	130x370x229x195	70,800	TOWN TAXABLE VALUE		0	
	FRNT 130.00 DPTH 370.00		SCHOOL TAXABLE VALUE		0	
	ACRES 0.98		FD028 Norfolk Fire Dist		0 TO M	
	EAST-0330291 NRTH-1751270		70,800 EX			
	DEED BOOK 1114 PG-573		LT022 Norfolk Light		0 TO M	
	FULL MARKET VALUE	86,341	70,800 EX			
			WS001 Norfolk Water&Sewer		0 TO M	
			70,800 EX			
***** 32.058-3-1 *****						
32.058-3-1	2 Furnace St					8-136- 8
Town Of Norfolk	662 Police/fire		Town Owned 13500	0	12,500	12,500
Attn: Town Clerk's Office	Norwood-Norfolk 406201	12,500	COUNTY TAXABLE VALUE		0	
PO Box 481	Land around fire station-	12,500	TOWN TAXABLE VALUE		0	
Norfolk, NY 13667	195'xvarious		SCHOOL TAXABLE VALUE		0	
	FRNT 195.00 DPTH		FD028 Norfolk Fire Dist		0 TO M	
	ACRES 0.25		12,500 EX			
	EAST-0329246 NRTH-1750553		LT022 Norfolk Light		0 TO M	
	DEED BOOK 208 PG-00354		12,500 EX			
	FULL MARKET VALUE	15,244	WS001 Norfolk Water&Sewer		0 TO M	
			12,500 EX			

STATE OF NEW YORK
 COUNTY - St Lawrence
 TOWN - Norfolk
 SWIS - 406289

2 0 1 5 T E N T A T I V E A S S E S S M E N T R O L L

WHOLLY EXEMPT SECTION OF THE ROLL - 8

VALUATION DATE-JUL 01, 2014

TAXABLE STATUS DATE-MAR 01, 2015

TAX MAP NUMBER SEQUENCE
 UNIFORM PERCENT OF VALUE IS 082.00
 UNIFORM PERCENT OF VALUE IS 082.00

TAX MAP PARCEL NUMBER	PROPERTY LOCATION & CLASS	ASSESSMENT	EXEMPTION CODE	COUNTY	TOWN	SCHOOL
CURRENT OWNERS NAME	SCHOOL DISTRICT	LAND	TAX DESCRIPTION	TAXABLE VALUE		
CURRENT OWNERS ADDRESS	PARCEL SIZE/GRID COORD	TOTAL	SPECIAL DISTRICTS	ACCOUNT NO.		
***** 32.058-3-1.1 *****						
32.058-3-1.1	2 Furnace St 662 Police/fire		Town Owned 13500	0	2571,000	2571,000
Town Of Norfolk	Norwood-Norfolk 406201	231,400	COUNTY TAXABLE VALUE		0	2571,000
Attn: Town Clerk's Office	Fire Station	2571,000	TOWN TAXABLE VALUE		0	
PO Box 481	FULL MARKET VALUE	3135,366	SCHOOL TAXABLE VALUE		0	
Norfolk, NY 13667			FD028 Norfolk Fire Dist		0 TO M	
			2571,000 EX			
			LT022 Norfolk Light		0 TO M	
			2571,000 EX			
			WS001 Norfolk Water&Sewer		0 TO M	
			2571,000 EX			
***** 32.058-3-2 *****						
32.058-3-2	38,38 1/2 W Main St 662 Police/fire		Vol Fire D 26400	0	37,000	37,000
Norfolk Fire District	Norwood-Norfolk 406201	4,600	COUNTY TAXABLE VALUE		0	37,000
PO Box 112	97x72x80x50x67x143	37,000	TOWN TAXABLE VALUE		0	
Raymondville, NY 13678	FRNT 97.00 DPTH 94.00 ACRES 0.25		SCHOOL TAXABLE VALUE		0	
	EAST-0329264 NRTH-1750450		FD028 Norfolk Fire Dist		0 TO M	
	DEED BOOK 2010 PG-35		37,000 EX			
	FULL MARKET VALUE	45,122	LT022 Norfolk Light		0 TO M	
			37,000 EX			
			WS001 Norfolk Water&Sewer		0 TO M	
			37,000 EX			
***** 32.058-3-14 *****						
32.058-3-14	33 W Main St 620 Religious		Parsonage 21600	0	110,000	110,000
Champlain Conference of the	Norwood-Norfolk 406201	6,500	COUNTY TAXABLE VALUE		0	110,000
Wesleyan Methodist Church	Educational Unit	110,000	TOWN TAXABLE VALUE		0	
PO Box 506	FRNT 90.00 DPTH 89.00		SCHOOL TAXABLE VALUE		0	
Norfolk, NY 13667	EAST-0329210 NRTH-1750287		FD028 Norfolk Fire Dist		110,000 TO M	
	DEED BOOK 307 PG-00386		LT022 Norfolk Light		110,000 TO M	
	FULL MARKET VALUE	134,146	WS001 Norfolk Water&Sewer		110,000 TO M	
***** 32.058-3-23 *****						
32.058-3-23	1 Hepburn St 611 Library		Town Owned 13500	0	250,000	250,000
Town Of Norfolk	Norwood-Norfolk 406201	10,000	COUNTY TAXABLE VALUE		0	250,000
PO Box 481	Library	250,000	TOWN TAXABLE VALUE		0	
Norfolk, NY 13667	FRNT 143.00 DPTH		SCHOOL TAXABLE VALUE		0	
	ACRES 0.52		FD028 Norfolk Fire Dist		0 TO M	
	EAST-0329218 NRTH-1750151		250,000 EX			
	FULL MARKET VALUE	304,878	LT022 Norfolk Light		0 TO M	
			250,000 EX			
			WS001 Norfolk Water&Sewer		0 TO M	
			250,000 EX			

STATE OF NEW YORK
 COUNTY - St Lawrence
 TOWN - Norfolk
 SWIS - 406289

2 0 1 5 T E N T A T I V E A S S E S S M E N T R O L L

WHOLLY EXEMPT SECTION OF THE ROLL - 8

VALUATION DATE-JUL 01, 2014

TAXABLE STATUS DATE-MAR 01, 2015

TAX MAP NUMBER SEQUENCE
 UNIFORM PERCENT OF VALUE IS 082.00
 UNIFORM PERCENT OF VALUE IS 082.00

TAX MAP PARCEL NUMBER	PROPERTY LOCATION & CLASS	ASSESSMENT	EXEMPTION CODE	COUNTY	TOWN	SCHOOL
CURRENT OWNERS NAME	SCHOOL DISTRICT	LAND	TAX DESCRIPTION	TAXABLE VALUE		
CURRENT OWNERS ADDRESS	PARCEL SIZE/GRID COORD	TOTAL	SPECIAL DISTRICTS	ACCOUNT NO.		
***** 32.058-4-12 *****						
32.058-4-12	W Main St 330 Vacant comm		Town Owned 13500	0	3,000	1- 87-13 3,000
Town of Norfolk	Norwood-Norfolk 406201	3,000	COUNTY TAXABLE VALUE		0	3,000
PO Box 481	Vacant Lot	3,000	TOWN TAXABLE VALUE		0	
Norfolk, NY 13667	FRNT 32.00 DPTH 125.00 EAST-0328874 NRTH-1750366 DEED BOOK 2003 PG-21621 FULL MARKET VALUE		SCHOOL TAXABLE VALUE		0	
		3,659	FD028 Norfolk Fire Dist		0 TO M	
			3,000 EX			
			LT022 Norfolk Light		0 TO M	
			3,000 EX			
			WS001 Norfolk Water&Sewer		0 TO M	
			3,000 EX			
***** 32.058-4-13 *****						
32.058-4-13	41 W Main St 330 Vacant comm		Town Owned 13500	0	3,000	1- 87-14 3,000
Town of Norfolk	Norwood-Norfolk 406201	3,000	COUNTY TAXABLE VALUE		0	3,000
PO Box 481	FRNT 32.00 DPTH 125.00	3,000	TOWN TAXABLE VALUE		0	
Norfolk, NY 13667	EAST-0328894 NRTH-1750322 DEED BOOK 2003 PG-21620 FULL MARKET VALUE		SCHOOL TAXABLE VALUE		0	
		3,659	FD028 Norfolk Fire Dist		0 TO M	
			3,000 EX			
			LT022 Norfolk Light		0 TO M	
			3,000 EX			
			WS001 Norfolk Water&Sewer		0 TO M	
			3,000 EX			
***** 32.058-4-14 *****						
32.058-4-14	39 W Main St 330 Vacant comm		Town Owned 13500	0	5,000	1-118-15 5,000
Town of Norfolk	Norwood-Norfolk 406201	5,000	COUNTY TAXABLE VALUE		0	5,000
PO Box 481	39x231x67x106x32x125	5,000	TOWN TAXABLE VALUE		0	
Norfolk, NY 13667	FRNT 39.00 DPTH 125.00 EAST-0328932 NRTH-1750348 DEED BOOK 986 PG-00266 FULL MARKET VALUE		SCHOOL TAXABLE VALUE		0	
		6,098	FD028 Norfolk Fire Dist		0 TO M	
			5,000 EX			
			LT022 Norfolk Light		0 TO M	
			5,000 EX			
			WS001 Norfolk Water&Sewer		0 TO M	
			5,000 EX			

STATE OF NEW YORK
 COUNTY - St Lawrence
 TOWN - Norfolk
 SWIS - 406289

2 0 1 5 T E N T A T I V E A S S E S S M E N T R O L L

WHOLLY EXEMPT SECTION OF THE ROLL - 8

VALUATION DATE-JUL 01, 2014

TAXABLE STATUS DATE-MAR 01, 2015

TAX MAP NUMBER SEQUENCE
 UNIFORM PERCENT OF VALUE IS 082.00
 UNIFORM PERCENT OF VALUE IS 082.00

TAX MAP PARCEL NUMBER	PROPERTY LOCATION & CLASS	ASSESSMENT	EXEMPTION CODE	COUNTY	TOWN	SCHOOL
CURRENT OWNERS NAME	SCHOOL DISTRICT	LAND	TAX DESCRIPTION	TAXABLE VALUE		
CURRENT OWNERS ADDRESS	PARCEL SIZE/GRID COORD	TOTAL	SPECIAL DISTRICTS	ACCOUNT NO.		
***** 32.058-4-16 *****						
32.058-4-16	35 W Main St 642 Health bldg		Hospital 25210	0	119,100	119,100
Canton Potsdam Hospital	Norwood-Norfolk 406201	3,700	COUNTY TAXABLE VALUE		0	119,100
50 LeRoy St	FRNT 74.00 DPTH 105.00	119,100	TOWN TAXABLE VALUE		0	
Potsdam, NY 13676	EAST-0329063 NRTH-1750307		SCHOOL TAXABLE VALUE		0	
	DEED BOOK 2009 PG-6078		FD028 Norfolk Fire Dist		0 TO M	
	FULL MARKET VALUE	145,244	119,100 EX			
			LT022 Norfolk Light		0 TO M	
			119,100 EX			
			WS001 Norfolk Water&Sewer		0 TO M	
			119,100 EX			
***** 32.058-4-34.1 *****						
32.058-4-34.1	Off Bank St 963 Municpl park		Town Owned 13500	0	500	500
Town of Norfolk	Norwood-Norfolk 406201	500	COUNTY TAXABLE VALUE		0	500
PO Box 481	Landlocked	500	TOWN TAXABLE VALUE		0	
Norfolk, NY 13667	ACRES 0.09		SCHOOL TAXABLE VALUE		0	
	EAST-0328815 NRTH-1750214		FD028 Norfolk Fire Dist		0 TO M	
	DEED BOOK 2007 PG-1480		500 EX			
	FULL MARKET VALUE	610	LT022 Norfolk Light		0 TO M	
			500 EX			
			WS001 Norfolk Water&Sewer		0 TO M	
			500 EX			
***** 32.058-4-34.2 *****						
32.058-4-34.2	Off Main St (Front St) 963 Municpl park		Town Owned 13500	0	3,000	3,000
Town of Norfolk	Norwood-Norfolk 406201	3,000	COUNTY TAXABLE VALUE		0	3,000
PO Box 481	Vacant Landlocked	3,000	TOWN TAXABLE VALUE		0	
Norfolk, NY 13667	67x106		SCHOOL TAXABLE VALUE		0	
	ACRES 0.16		FD028 Norfolk Fire Dist		0 TO M	
	EAST-0328879 NRTH-1750208		3,000 EX			
	DEED BOOK 2007 PG-1647		LT022 Norfolk Light		0 TO M	
	FULL MARKET VALUE	3,659	3,000 EX			
			WS001 Norfolk Water&Sewer		0 TO M	
			3,000 EX			

STATE OF NEW YORK
 COUNTY - St Lawrence
 TOWN - Norfolk
 SWIS - 406289

2 0 1 5 T E N T A T I V E A S S E S S M E N T R O L L
 WHOLLY EXEMPT SECTION OF THE ROLL - 8

PAGE 848
 VALUATION DATE-JUL 01, 2014
 TAXABLE STATUS DATE-MAR 01, 2015

TAX MAP NUMBER SEQUENCE
 UNIFORM PERCENT OF VALUE IS 082.00
 UNIFORM PERCENT OF VALUE IS 082.00

TAX MAP PARCEL NUMBER	PROPERTY LOCATION & CLASS	ASSESSMENT	EXEMPTION CODE	COUNTY	TOWN	SCHOOL
CURRENT OWNERS NAME	SCHOOL DISTRICT	LAND	TAX DESCRIPTION	TAXABLE VALUE		
CURRENT OWNERS ADDRESS	PARCEL SIZE/GRID COORD	TOTAL	SPECIAL DISTRICTS	ACCOUNT NO.		
***** 32.058-6-29.12 *****						
32.058-6-29.12	42 1/2 W Main St		Town Owned 13500	0	60,300	60,300
Town of Norfolk	681 Culture bldg	4,000	COUNTY TAXABLE VALUE		0	60,300
PO Box 481	Norwood-Norfolk 406201	60,300	TOWN TAXABLE VALUE		0	
Norfolk, NY 13667	FRNT 37.00 DPTH 86.00		SCHOOL TAXABLE VALUE		0	
	ACRES 0.07		FD028 Norfolk Fire Dist		0 TO M	
	EAST-0328990 NRTH-1750487		60,300 EX		0 TO M	
	DEED BOOK 1098 PG-626	73,537	LT022 Norfolk Light		60,300 EX	
	FULL MARKET VALUE		WS001 Norfolk Water&Sewer		0 TO M	
			60,300 EX			

STATE OF NEW YORK
 COUNTY - St Lawrence
 TOWN - Norfolk
 SWIS - 406289

2 0 1 5 T E N T A T I V E A S S E S S M E N T R O L L
 WHOLLY EXEMPT SECTION OF THE ROLL - 8
 M A P S E C T I O N - 0 3 2
 S U B - S E C T I O N - 0 5 8
 UNIFORM PERCENT OF VALUE IS 082.00

PAGE 849
 VALUATION DATE-JUL 01, 2014
 TAXABLE STATUS DATE-MAR 01, 2015
 RPS150/V04/L015
 CURRENT DATE 4/30/2015

*** S P E C I A L D I S T R I C T S U M M A R Y ***

CODE	DISTRICT NAME	TOTAL PARCELS	EXTENSION TYPE	EXTENSION VALUE	AD VALOREM VALUE	EXEMPT AMOUNT	TAXABLE VALUE
FD028	Norfolk Fire D	14	TOTAL M		3251,700	3141,700	110,000
LT022	Norfolk Light	14	TOTAL M		3251,700	3141,700	110,000
WS001	Norfolk Water&	14	TOTAL M		3251,700	3141,700	110,000

*** S C H O O L D I S T R I C T S U M M A R Y ***

CODE	DISTRICT NAME	TOTAL PARCELS	ASSESSED LAND	ASSESSED TOTAL	EXEMPT AMOUNT	TOTAL TAXABLE	STAR AMOUNT	STAR TAXABLE
406201	Norwood-Norfolk	14	297,700	3251,700	3251,700			
	S U B - T O T A L	14	297,700	3251,700	3251,700			
	T O T A L	14	297,700	3251,700	3251,700			

*** S Y S T E M C O D E S S U M M A R Y ***

NO SYSTEM EXEMPTIONS AT THIS LEVEL

*** E X E M P T I O N S U M M A R Y ***

CODE	DESCRIPTION	TOTAL PARCELS	COUNTY	TOWN	SCHOOL
13500	Town Owned	9	2908,300	2908,300	2908,300
21600	Parsonage	1	110,000	110,000	110,000
25210	Hospital	1	119,100	119,100	119,100
25300	Other Non	1	70,800	70,800	70,800
26400	Vol Fire D	1	37,000	37,000	37,000
27350	NALL CEM	1	6,500	6,500	6,500
	T O T A L	14	3251,700	3251,700	3251,700

STATE OF NEW YORK
COUNTY - St Lawrence
TOWN - Norfolk
SWIS - 406289

2 0 1 5 T E N T A T I V E A S S E S S M E N T R O L L
WHOLLY EXEMPT SECTION OF THE ROLL - 8
M A P S E C T I O N - 032
S U B - S E C T I O N - 058
UNIFORM PERCENT OF VALUE IS 082.00

PAGE 850
VALUATION DATE-JUL 01, 2014
TAXABLE STATUS DATE-MAR 01, 2015
RPS150/V04/L015
CURRENT DATE 4/30/2015

*** G R A N D T O T A L S ***

ROLL SEC	DESCRIPTION	TOTAL PARCELS	ASSESSED LAND	ASSESSED TOTAL	TAXABLE COUNTY	TAXABLE TOWN	TAXABLE SCHOOL	STAR TAXABLE
8	WHOLLY EXEMPT	14	297,700	3251,700				

STATE OF NEW YORK
 COUNTY - St Lawrence
 TOWN - Norfolk
 SWIS - 406289

2 0 1 5 T E N T A T I V E A S S E S S M E N T R O L L

WHOLLY EXEMPT SECTION OF THE ROLL - 8

VALUATION DATE-JUL 01, 2014

TAXABLE STATUS DATE-MAR 01, 2015

TAX MAP NUMBER SEQUENCE
 UNIFORM PERCENT OF VALUE IS 082.00
 UNIFORM PERCENT OF VALUE IS 082.00

TAX MAP PARCEL NUMBER	PROPERTY LOCATION & CLASS	ASSESSMENT	EXEMPTION CODE	COUNTY	TOWN	SCHOOL
CURRENT OWNERS NAME	SCHOOL DISTRICT	LAND	TAX DESCRIPTION	TAXABLE VALUE		
CURRENT OWNERS ADDRESS	PARCEL SIZE/GRID COORD	TOTAL	SPECIAL DISTRICTS	ACCOUNT NO.		
***** 32.059-2-41 *****						
32.059-2-41	Elm Cir 311 Res vac land		Town Owned 13500	0	3,500	3,500
Town of Norfolk	Norwood-Norfolk 406201	3,500	COUNTY TAXABLE VALUE		0	3,500
Attn: Town Clerk's Office	Vacant Land	3,500	TOWN TAXABLE VALUE		0	
PO Box 481	350x200x400		SCHOOL TAXABLE VALUE		0	
Norfolk, NY 13667	ACRES 1.10		FD028 Norfolk Fire Dist		0 TO M	
	EAST-0331272 NRTH-1751523		3,500 EX			
	FULL MARKET VALUE	4,268	LT022 Norfolk Light		0 TO M	
			3,500 EX			
			WS001 Norfolk Water&Sewer		0 TO M	
			3,500 EX			
***** 32.059-3-2 *****						
32.059-3-2	30 N Main St 620 Religious		Religious 25110	0	70,000	70,000
Community Christian Church	Norwood-Norfolk 406201	70,000	COUNTY TAXABLE VALUE		0	70,000
30 N Main St	1.5 Ar	70,000	TOWN TAXABLE VALUE		0	
Norfolk, NY 13667	FRNT 217.00 DPTH		SCHOOL TAXABLE VALUE		0	
	ACRES 2.30		FD028 Norfolk Fire Dist		0 TO M	
	EAST-0331927 NRTH-1751510		70,000 EX			
	DEED BOOK 2009 PG-17236		LT022 Norfolk Light		0 TO M	
	FULL MARKET VALUE	85,366	70,000 EX			
			WD004 Raymondville Water		0 TO M	
			70,000 EX			
			WD010 Norfolk Sewer Ext		0 TO M	
			70,000 EX			
***** 32.059-6-9.111 *****						
32.059-6-9.111	3 E High St 411 Apartment		Mun Housin 18080	0	835,000	835,000
Norfolk Housing Authority	Norwood-Norfolk 406201	12,000	COUNTY TAXABLE VALUE		0	835,000
3 High St	Rd/town Lot Rr/wing	835,000	TOWN TAXABLE VALUE		0	
Norfolk, NY 13667	Senior Citizens Housing		SCHOOL TAXABLE VALUE		0	
	FRNT 270.00 DPTH		FD028 Norfolk Fire Dist		835,000 TO M	
	ACRES 2.00		LT022 Norfolk Light		835,000 TO M	
	EAST-0330711 NRTH-1750230		WS001 Norfolk Water&Sewer		835,000 TO M	
	DEED BOOK 965 PG-00727					
	FULL MARKET VALUE	1018,293				
***** 32.059-6-9.112 *****						
32.059-6-9.112	1 E High St 411 Apartment		Housing De 28110	0	892,500	892,500
Norfolk Housing Dev Fund	Norwood-Norfolk 406201	11,000	COUNTY TAXABLE VALUE		0	892,500
3 High St	Senior Citizens Housing	892,500	TOWN TAXABLE VALUE		0	
Norfolk, NY 13667	FRNT 250.00 DPTH		SCHOOL TAXABLE VALUE		0	
	ACRES 1.30		FD028 Norfolk Fire Dist		0 TO M	
	EAST-0330952 NRTH-1750104		892,500 EX			
	DEED BOOK 1048 PG-568		LT022 Norfolk Light		0 TO M	
	FULL MARKET VALUE	1088,415	892,500 EX			

STATE OF NEW YORK
 COUNTY - St Lawrence
 TOWN - Norfolk
 SWIS - 406289

2 0 1 5 T E N T A T I V E A S S E S S M E N T R O L L
 WHOLLY EXEMPT SECTION OF THE ROLL - 8

PAGE 852
 VALUATION DATE-JUL 01, 2014
 TAXABLE STATUS DATE-MAR 01, 2015

TAX MAP NUMBER SEQUENCE
 UNIFORM PERCENT OF VALUE IS 082.00
 UNIFORM PERCENT OF VALUE IS 082.00

TAX MAP PARCEL NUMBER	PROPERTY LOCATION & CLASS	ASSESSMENT	EXEMPTION CODE	COUNTY	TOWN	SCHOOL
CURRENT OWNERS NAME	SCHOOL DISTRICT	LAND	TAX DESCRIPTION	TAXABLE VALUE		
CURRENT OWNERS ADDRESS	PARCEL SIZE/GRID COORD	TOTAL	SPECIAL DISTRICTS	ACCOUNT NO.		
***** 32.059-6-11.1 *****						
32.059-6-11.1	1A E High St		VETORG CTS 26100	0	147,900	147,900
American Legion Post 925	534 Social org.	11,000	COUNTY TAXABLE VALUE			0
Attn: John Adams Jr	Norwood-Norfolk 406201	147,900	TOWN TAXABLE VALUE			0
PO Box 99	Also 1045/1		SCHOOL TAXABLE VALUE			0
Norfolk, NY 13667	305x118x320x182		FD028 Norfolk Fire Dist			0 TO M
	FRNT 305.00 DPTH 135.00		147,900 EX			
	ACRES 1.04		LT022 Norfolk Light			0 TO M
	EAST-0331212 NRTH-1750050		147,900 EX			
	DEED BOOK 00979 PG-00743		WS001 Norfolk Water&Sewer			0 TO M
	FULL MARKET VALUE	180,366	147,900 EX			

STATE OF NEW YORK
 COUNTY - St Lawrence
 TOWN - Norfolk
 SWIS - 406289

2 0 1 5 T E N T A T I V E A S S E S S M E N T R O L L
 WHOLLY EXEMPT SECTION OF THE ROLL - 8
 M A P S E C T I O N - 032
 S U B - S E C T I O N - 059
 UNIFORM PERCENT OF VALUE IS 082.00

PAGE 853
 VALUATION DATE-JUL 01, 2014
 TAXABLE STATUS DATE-MAR 01, 2015
 RPS150/V04/L015
 CURRENT DATE 4/30/2015

*** S P E C I A L D I S T R I C T S U M M A R Y ***

CODE	DISTRICT NAME	TOTAL PARCELS	EXTENSION TYPE	EXTENSION VALUE	AD VALOREM VALUE	EXEMPT AMOUNT	TAXABLE VALUE
FD028	Norfolk Fire D	5	TOTAL M		1948,900	1113,900	835,000
LT022	Norfolk Light	5	TOTAL M		1948,900	1113,900	835,000
WD004	Raymondville W	1	TOTAL M		70,000	70,000	
WD010	Norfolk Sewer	1	TOTAL M		70,000	70,000	
WS001	Norfolk Water&	3	TOTAL M		986,400	151,400	835,000

*** S C H O O L D I S T R I C T S U M M A R Y ***

CODE	DISTRICT NAME	TOTAL PARCELS	ASSESSED LAND	ASSESSED TOTAL	EXEMPT AMOUNT	TOTAL TAXABLE	STAR AMOUNT	STAR TAXABLE
406201	Norwood-Norfolk	5	107,500	1948,900	1948,900			
	S U B - T O T A L	5	107,500	1948,900	1948,900			
	T O T A L	5	107,500	1948,900	1948,900			

*** S Y S T E M C O D E S S U M M A R Y ***

NO SYSTEM EXEMPTIONS AT THIS LEVEL

*** E X E M P T I O N S U M M A R Y ***

CODE	DESCRIPTION	TOTAL PARCELS	COUNTY	TOWN	SCHOOL
13500	Town Owned	1	3,500	3,500	3,500
18080	Mun Housin	1	835,000	835,000	835,000
25110	Religious	1	70,000	70,000	70,000
26100	VETORG CTS	1	147,900	147,900	147,900
28110	Housing De	1	892,500	892,500	892,500
	T O T A L	5	1948,900	1948,900	1948,900

STATE OF NEW YORK
COUNTY - St Lawrence
TOWN - Norfolk
SWIS - 406289

2 0 1 5 T E N T A T I V E A S S E S S M E N T R O L L
WHOLLY EXEMPT SECTION OF THE ROLL - 8
M A P S E C T I O N - 032
S U B - S E C T I O N - 059
UNIFORM PERCENT OF VALUE IS 082.00

PAGE 854
VALUATION DATE-JUL 01, 2014
TAXABLE STATUS DATE-MAR 01, 2015
RPS150/V04/L015
CURRENT DATE 4/30/2015

*** G R A N D T O T A L S ***

ROLL SEC	DESCRIPTION	TOTAL PARCELS	ASSESSED LAND	ASSESSED TOTAL	TAXABLE COUNTY	TAXABLE TOWN	TAXABLE SCHOOL	STAR TAXABLE
8	WHOLLY EXEMPT	5	107,500	1948,900				

STATE OF NEW YORK
 COUNTY - St Lawrence
 TOWN - Norfolk
 SWIS - 406289

2 0 1 5 T E N T A T I V E A S S E S S M E N T R O L L

WHOLLY EXEMPT SECTION OF THE ROLL - 8

VALUATION DATE-JUL 01, 2014

TAXABLE STATUS DATE-MAR 01, 2015

TAX MAP NUMBER SEQUENCE
 UNIFORM PERCENT OF VALUE IS 082.00
 UNIFORM PERCENT OF VALUE IS 082.00

TAX MAP PARCEL NUMBER	PROPERTY LOCATION & CLASS	ASSESSMENT	EXEMPTION CODE	COUNTY	TOWN	SCHOOL
CURRENT OWNERS NAME	SCHOOL DISTRICT	LAND	TAX DESCRIPTION	TAXABLE VALUE		
CURRENT OWNERS ADDRESS	PARCEL SIZE/GRID COORD	TOTAL	SPECIAL DISTRICTS			ACCOUNT NO.
***** 32.066-1-20.2 *****						
32.066-1-20.2	Sober St 311 Res vac land		Town Owned 13500	0	500	500
Town of Norfolk	Norwood-Norfolk 406201	500	COUNTY TAXABLE VALUE		0	500
Town Clerk	FRNT 13.00 DPTH 238.00	500	TOWN TAXABLE VALUE		0	
PO Box 481	EAST-0327627 NRTH-1748782		SCHOOL TAXABLE VALUE		0	
Norfolk, NY 13667	DEED BOOK 2010 PG-16937		FD028 Norfolk Fire Dist		0 TO M	
	FULL MARKET VALUE	610	500 EX			
***** 32.066-2-17 *****						
32.066-2-17	Clinton 662 Police/fire		Town Owned 13500	0	15,500	15,500
Norfolk Vol Fire Dept Inc	Norwood-Norfolk 406201	8,500	COUNTY TAXABLE VALUE		0	15,500
1 Furnace St	Fire Dept Storage Lot	15,500	TOWN TAXABLE VALUE		0	
Norfolk, NY 13667	113x114x117x117		SCHOOL TAXABLE VALUE		0	
	FRNT 113.00 DPTH 116.00		FD028 Norfolk Fire Dist		0 TO M	
	EAST-0328573 NRTH-1749637		15,500 EX			
	DEED BOOK 1069 PG-652		LT022 Norfolk Light		0 TO M	
	FULL MARKET VALUE	18,902	15,500 EX			
			WS001 Norfolk Water&Sewer		0 TO M	
			15,500 EX			
***** 32.066-2-19 *****						
32.066-2-19	Clinton 312 Vac w/imprv		Town Owned 13500	0	16,400	16,400
Norfolk Volunteer Fire Dept	Norwood-Norfolk 406201	4,800	COUNTY TAXABLE VALUE		0	16,400
1 Furnace St	Fire Dept Pole Barn	16,400	TOWN TAXABLE VALUE		0	
Norfolk, NY 13667	Lot 10P Blk 9		SCHOOL TAXABLE VALUE		0	
	103x113x103x114		FD028 Norfolk Fire Dist		0 TO M	
	FRNT 103.00 DPTH		16,400 EX			
	ACRES 0.27		LT022 Norfolk Light		0 TO M	
	EAST-0328459 NRTH-1749663		16,400 EX			
	DEED BOOK 1069 PG-657		WS001 Norfolk Water&Sewer		0 TO M	
	FULL MARKET VALUE	20,000	16,400 EX			
***** 32.066-3-2 *****						
32.066-3-2	Clinton 311 Res vac land		Town Owned 13500	0	2,100	2,100
Town of Norfolk	Norwood-Norfolk 406201	2,100	COUNTY TAXABLE VALUE		0	2,100
PO Box 481	Vacant Lot Next To Arena	2,100	TOWN TAXABLE VALUE		0	
Norfolk, NY 13667	51x198x52x198		SCHOOL TAXABLE VALUE		0	
	FRNT 83.00 DPTH 198.00		FD028 Norfolk Fire Dist		0 TO M	
	EAST-0328209 NRTH-1749486		2,100 EX			
	DEED BOOK 00906 PG-00074		LT022 Norfolk Light		0 TO M	
	FULL MARKET VALUE	2,561	2,100 EX			
			WS001 Norfolk Water&Sewer		0 TO M	
			2,100 EX			

STATE OF NEW YORK
COUNTY - St Lawrence
TOWN - Norfolk
SWIS - 406289

2 0 1 5 T E N T A T I V E A S S E S S M E N T R O L L

WHOLLY EXEMPT SECTION OF THE ROLL - 8

VALUATION DATE-JUL 01, 2014

TAXABLE STATUS DATE-MAR 01, 2015

TAX MAP NUMBER SEQUENCE
UNIFORM PERCENT OF VALUE IS 082.00
UNIFORM PERCENT OF VALUE IS 082.00

TAX MAP PARCEL NUMBER	PROPERTY LOCATION & CLASS	ASSESSMENT	EXEMPTION CODE	COUNTY	TOWN	SCHOOL
CURRENT OWNERS NAME	SCHOOL DISTRICT	LAND	TAX DESCRIPTION	TAXABLE VALUE		
CURRENT OWNERS ADDRESS	PARCEL SIZE/GRID COORD	TOTAL	SPECIAL DISTRICTS	ACCOUNT NO.		
***** 32.066-3-3 *****						
32.066-3-3	5,7 Clinton St		Town Owned 13500	0	550,200	550,200
Town Of Norfolk	521 Stadium				550,200	550,200
Attn: Town Clerk's Office	Norwood-Norfolk 406201	13,300	COUNTY TAXABLE VALUE		0	
PO Box 481	Also 888/562	550,200	TOWN TAXABLE VALUE		0	
Norfolk, NY 13667	Arena # 7		SCHOOL TAXABLE VALUE		0	
	ACRES 1.10		FD028 Norfolk Fire Dist		0 TO M	
	EAST-0328319 NRTH-1749383		550,200 EX			
	DEED BOOK 906 PG-00742		LT022 Norfolk Light		0 TO M	
	FULL MARKET VALUE	670,976	550,200 EX			
			WS001 Norfolk Water&Sewer		0 TO M	
			550,200 EX			
***** 32.066-3-4 *****						
32.066-3-4	Clinton		Town Owned 13500	0	13,600	13,600
Town Of Norfolk	592 Athletic fld				13,600	13,600
Attn: Town Clerk's Office	Norwood-Norfolk 406201	13,600	COUNTY TAXABLE VALUE		0	
PO Box 481	1,2,3 & Blk 17E	13,600	TOWN TAXABLE VALUE		0	
Norfolk, NY 13667	Ball Park		SCHOOL TAXABLE VALUE		0	
	ACRES 3.10		FD028 Norfolk Fire Dist		0 TO M	
	EAST-0328559 NRTH-1749343		13,600 EX			
	DEED BOOK 956 PG-00455		LT022 Norfolk Light		0 TO M	
	FULL MARKET VALUE	16,585	13,600 EX			
			WS001 Norfolk Water&Sewer		0 TO M	
			13,600 EX			
***** 32.066-4-1 *****						
32.066-4-1	3 Morris St		Parsonage 21600	0	70,800	70,800
Roman Catholic Church	210 1 Family Res				70,800	70,800
PO Box 637	Norwood-Norfolk 406201	5,600	COUNTY TAXABLE VALUE		0	
Norfolk, NY 13667	Parsonage	70,800	TOWN TAXABLE VALUE		0	
	FRNT 99.00 DPTH 165.00		SCHOOL TAXABLE VALUE		0	
	EAST-0329301 NRTH-1749750		FD028 Norfolk Fire Dist		70,800 TO M	
	FULL MARKET VALUE	86,341	LT022 Norfolk Light		70,800 TO M	
			WS001 Norfolk Water&Sewer		70,800 TO M	
***** 32.066-4-2 *****						
32.066-4-2	1 Morris St		Religious 25110	0	2959,200	2959,200
Roman Catholic Church	620 Religious				2959,200	2959,200
PO Box 637	Norwood-Norfolk 406201	13,600	COUNTY TAXABLE VALUE		0	
Norfolk, NY 13667	Roman Catholic Church &	2959,200	TOWN TAXABLE VALUE		0	
	Parish Center		SCHOOL TAXABLE VALUE		0	
	ACRES 3.10		FD028 Norfolk Fire Dist		0 TO M	
	EAST-0329247 NRTH-1749603		2959,200 EX			
	FULL MARKET VALUE	3608,780	LT022 Norfolk Light		0 TO M	
			2959,200 EX			
			WS001 Norfolk Water&Sewer		0 TO M	
			2959,200 EX			

STATE OF NEW YORK
 COUNTY - St Lawrence
 TOWN - Norfolk
 SWIS - 406289

2 0 1 5 T E N T A T I V E A S S E S S M E N T R O L L

WHOLLY EXEMPT SECTION OF THE ROLL - 8

VALUATION DATE-JUL 01, 2014

TAXABLE STATUS DATE-MAR 01, 2015

TAX MAP NUMBER SEQUENCE
 UNIFORM PERCENT OF VALUE IS 082.00
 UNIFORM PERCENT OF VALUE IS 082.00

TAX MAP PARCEL NUMBER	PROPERTY LOCATION & CLASS	ASSESSMENT	EXEMPTION CODE	COUNTY	TOWN	SCHOOL
CURRENT OWNERS NAME	SCHOOL DISTRICT	LAND	TAX DESCRIPTION	TAXABLE VALUE		ACCOUNT NO.
CURRENT OWNERS ADDRESS	PARCEL SIZE/GRID COORD	TOTAL	SPECIAL DISTRICTS			
***** 32.066-4-3 *****						
11 Hepburn St						1- 25-12
32.066-4-3	210 1 Family Res		Parsonage 21600	0	43,600	43,600
Church of Visitation-Norfolk	Norwood-Norfolk 406201	5,600	COUNTY TAXABLE VALUE		0	43,600
PO Box 637	Residence	43,600	TOWN TAXABLE VALUE		0	
Norfolk, NY 13667	FRNT 99.00 DPTH 165.00		SCHOOL TAXABLE VALUE		0	
	ACRES 0.37		FD028 Norfolk Fire Dist		43,600	TO M
	EAST-0329047 NRTH-1749537		LT022 Norfolk Light		43,600	TO M
	DEED BOOK 932 PG-00939		WS001 Norfolk Water&Sewer		43,600	TO M
	FULL MARKET VALUE	53,171				
***** 32.066-5-16 *****						
21 Crabb St						8-137-14
32.066-5-16	822 Water supply		Town Owned 13500	0	8,400	8,400
Town Of Norfolk	Norwood-Norfolk 406201	7,400	COUNTY TAXABLE VALUE		0	8,400
Attn: Town Clerk's Office	w/ pole barn	8,400	TOWN TAXABLE VALUE		0	
PO Box 481	Stand Pipe w/ comm. tower		SCHOOL TAXABLE VALUE		0	
Norfolk, NY 13667	ACRES 3.70		FD028 Norfolk Fire Dist		0	TO M
	EAST-0329508 NRTH-1748570		8,400 EX			
	DEED BOOK 304 PG-00447		LT022 Norfolk Light		0	TO M
	FULL MARKET VALUE	10,244	8,400 EX			
			WS001 Norfolk Water&Sewer		0	TO M
			8,400 EX			
***** 32.066-5-16./1 *****						
Crabb						8-137-13
32.066-5-16./1	822 Water supply		Town Owned 13500	0	278,000	278,000
Town Of Norfolk	Norwood-Norfolk 406201	25,000	COUNTY TAXABLE VALUE		0	278,000
Attn: Town Clerk's Office	Pump house	278,000	TOWN TAXABLE VALUE		0	
PO Box 481	FULL MARKET VALUE	339,024	SCHOOL TAXABLE VALUE		0	
Norfolk, NY 13667			FD028 Norfolk Fire Dist		0	TO M
			278,000 EX			
			LT022 Norfolk Light		0	TO M
			278,000 EX			
			WS001 Norfolk Water&Sewer		0	TO M
			278,000 EX			
***** 32.066-5-27 *****						
7 Sedwick St						
32.066-5-27	642 Health bldg		Town Owned 13500	0	300,000	300,000
Norfolk Volunteer Rescue Squad	Norwood-Norfolk 406201	6,300	COUNTY TAXABLE VALUE		0	300,000
PO Box 631	750x132x294x138	300,000	TOWN TAXABLE VALUE		0	
Norfolk, NY 13667	FRNT 350.00 DPTH 135.00		SCHOOL TAXABLE VALUE		0	
	ACRES 1.00		FD028 Norfolk Fire Dist		0	TO M
	EAST-0329775 NRTH-1749577		300,000 EX			
	DEED BOOK 2000 PG-17495		LT022 Norfolk Light		0	TO M
	FULL MARKET VALUE	365,854	300,000 EX			
			WS001 Norfolk Water&Sewer		0	TO M
			300,000 EX			

STATE OF NEW YORK
 COUNTY - St Lawrence
 TOWN - Norfolk
 SWIS - 406289

2 0 1 5 T E N T A T I V E A S S E S S M E N T R O L L

WHOLLY EXEMPT SECTION OF THE ROLL - 8

PAGE 858
 VALUATION DATE-JUL 01, 2014
 TAXABLE STATUS DATE-MAR 01, 2015

TAX MAP NUMBER SEQUENCE
 UNIFORM PERCENT OF VALUE IS 082.00
 UNIFORM PERCENT OF VALUE IS 082.00

TAX MAP PARCEL NUMBER	PROPERTY LOCATION & CLASS	ASSESSMENT	EXEMPTION CODE	COUNTY	TOWN	SCHOOL
CURRENT OWNERS NAME	SCHOOL DISTRICT	LAND	TAX DESCRIPTION	TAXABLE VALUE		
CURRENT OWNERS ADDRESS	PARCEL SIZE/GRID COORD	TOTAL	SPECIAL DISTRICTS			ACCOUNT NO.
***** 32.066-5-28 *****						
32.066-5-28	Wheeler Dr 311 Res vac land		Town Owned 13500	0	800	800
Norfolk Volunteer Rescue Squad	Norwood-Norfolk 406201	800	COUNTY TAXABLE VALUE		0	800
PO Box 631	Vacant land- Town owned	800	TOWN TAXABLE VALUE		0	
Norfolk, NY 13667	FRNT 66.00 DPTH 65.00 ACRES 0.10		SCHOOL TAXABLE VALUE		0	
	EAST-0330029 NRTH-1749497		FD028 Norfolk Fire Dist		0 TO M	
	DEED BOOK 2000 PG-14376		800 EX			
	FULL MARKET VALUE	976	LT022 Norfolk Light		0 TO M	
			800 EX			
			WS001 Norfolk Water&Sewer		0 TO M	
			800 EX			
***** 32.066-5-29.1 *****						
32.066-5-29.1	9 & 11 W Main St 620 Religious		Religious 25110	0	255,200	8-138- 8 255,200
Methodist Church	Norwood-Norfolk 406201	9,300	COUNTY TAXABLE VALUE		0	
PO Box 452	75x217x150x75x70x150	255,200	TOWN TAXABLE VALUE		0	
Norfolk, NY 13667	FRNT 148.00 DPTH 220.00		SCHOOL TAXABLE VALUE		0	
	EAST-0330024 NRTH-1749723		FD028 Norfolk Fire Dist		0 TO M	
	DEED BOOK 377 PG-54		255,200 EX			
	FULL MARKET VALUE	311,220	LT022 Norfolk Light		0 TO M	
			255,200 EX			
			WS001 Norfolk Water&Sewer		0 TO M	
			255,200 EX			
***** 32.066-5-31 *****						
32.066-5-31	2,2 1/2 Wheeler Dr 220 2 Family Res		Town Owned 13500	0	23,000	1-109- 6 23,000
Town of Norfolk	Norwood-Norfolk 406201	4,400	COUNTY TAXABLE VALUE		0	
PO Box 481	FRNT 100.00 DPTH 95.00	23,000	TOWN TAXABLE VALUE		0	
Norfolk, NY 13667	ACRES 0.21		SCHOOL TAXABLE VALUE		0	
	EAST-0330081 NRTH-1749610		FD028 Norfolk Fire Dist		0 TO M	
	DEED BOOK 2008 PG-19915		23,000 EX			
	FULL MARKET VALUE	28,049	LT022 Norfolk Light		0 TO M	
			23,000 EX			
			WS001 Norfolk Water&Sewer		0 TO M	
			23,000 EX			

STATE OF NEW YORK
 COUNTY - St Lawrence
 TOWN - Norfolk
 SWIS - 406289

2 0 1 5 T E N T A T I V E A S S E S S M E N T R O L L

WHOLLY EXEMPT SECTION OF THE ROLL - 8

VALUATION DATE-JUL 01, 2014

TAXABLE STATUS DATE-MAR 01, 2015

TAX MAP NUMBER SEQUENCE
 UNIFORM PERCENT OF VALUE IS 082.00
 UNIFORM PERCENT OF VALUE IS 082.00

TAX MAP PARCEL NUMBER	PROPERTY LOCATION & CLASS	ASSESSMENT	EXEMPTION CODE	COUNTY	TOWN	SCHOOL
CURRENT OWNERS NAME	SCHOOL DISTRICT	LAND	TAX DESCRIPTION	TAXABLE VALUE		
CURRENT OWNERS ADDRESS	PARCEL SIZE/GRID COORD	TOTAL	SPECIAL DISTRICTS	ACCOUNT NO.		
***** 32.066-7-5 *****						
32.066-7-5	5 W Main St		Town Owned 13500	0	276,500	276,500
Town Of Norfolk	Norwood-Norfolk 406201	11,000	COUNTY TAXABLE VALUE		0	276,500
Attn: Town Clerk's Office	Town Hall & Garage	276,500	TOWN TAXABLE VALUE		0	
PO Box 481	128x220x128x232		SCHOOL TAXABLE VALUE		0	
Norfolk, NY 13667	FRNT 128.00 DPTH 226.00		FD028 Norfolk Fire Dist		0 TO M	
	EAST-0330254 NRTH-1749587		276,500 EX			
	DEED BOOK 408 PG-00359		LT022 Norfolk Light		0 TO M	
	FULL MARKET VALUE	337,195	276,500 EX			
			WS001 Norfolk Water&Sewer		0 TO M	
			276,500 EX			
***** 32.066-7-6 *****						
32.066-7-6	W Main St		Town Owned 13500	0	3,300	3,300
Town of Norfolk	Norwood-Norfolk 406201	3,300	COUNTY TAXABLE VALUE		0	3,300
PO Box 481	Town Hall	3,300	TOWN TAXABLE VALUE		0	
Norfolk, NY 13667	29x160x180x46x255x213		SCHOOL TAXABLE VALUE		0	
	FRNT 29.00 DPTH		FD028 Norfolk Fire Dist		0 TO M	
	ACRES 0.44		3,300 EX			
	EAST-0330297 NRTH-1749488		LT022 Norfolk Light		0 TO M	
	DEED BOOK 1062 PG-193		3,300 EX			
	FULL MARKET VALUE	4,024	WS001 Norfolk Water&Sewer		0 TO M	
			3,300 EX			
***** 32.066-7-7 *****						
32.066-7-7	3 Wheeler Dr		Town Owned 13500	0	4,400	4,400
Town of Norfolk	Norwood-Norfolk 406201	4,400	COUNTY TAXABLE VALUE		0	4,400
PO Box 481	50x378x50x395	4,400	TOWN TAXABLE VALUE		0	
Norfolk, NY 13667	FRNT 50.00 DPTH 387.00		SCHOOL TAXABLE VALUE		0	
	ACRES 0.44		FD028 Norfolk Fire Dist		0 TO M	
	EAST-0330286 NRTH-1749409		4,400 EX			
	DEED BOOK 2002 PG-16552		LT022 Norfolk Light		0 TO M	
	FULL MARKET VALUE	5,366	4,400 EX			
			WS001 Norfolk Water&Sewer		0 TO M	
			4,400 EX			

STATE OF NEW YORK
 COUNTY - St Lawrence
 TOWN - Norfolk
 SWIS - 406289

2 0 1 5 T E N T A T I V E A S S E S S M E N T R O L L
 WHOLLY EXEMPT SECTION OF THE ROLL - 8
 M A P S E C T I O N - 0 3 2
 S U B - S E C T I O N - 0 6 6
 UNIFORM PERCENT OF VALUE IS 082.00

PAGE 860
 VALUATION DATE-JUL 01, 2014
 TAXABLE STATUS DATE-MAR 01, 2015
 RPS150/V04/L015
 CURRENT DATE 4/30/2015

*** S P E C I A L D I S T R I C T S U M M A R Y ***

CODE	DISTRICT NAME	TOTAL PARCELS	EXTENSION TYPE	EXTENSION VALUE	AD VALOREM VALUE	EXEMPT AMOUNT	TAXABLE VALUE
FD028	Norfolk Fire D	18	TOTAL M		4821,500	4707,100	114,400
LT022	Norfolk Light	17	TOTAL M		4821,000	4706,600	114,400
WS001	Norfolk Water&	17	TOTAL M		4821,000	4706,600	114,400

*** S C H O O L D I S T R I C T S U M M A R Y ***

CODE	DISTRICT NAME	TOTAL PARCELS	ASSESSED LAND	ASSESSED TOTAL	EXEMPT AMOUNT	TOTAL TAXABLE	STAR AMOUNT	STAR TAXABLE
406201	Norwood-Norfolk	18	139,500	4821,500	4821,500			
	S U B - T O T A L	18	139,500	4821,500	4821,500			
	T O T A L	18	139,500	4821,500	4821,500			

*** S Y S T E M C O D E S S U M M A R Y ***

NO SYSTEM EXEMPTIONS AT THIS LEVEL

*** E X E M P T I O N S U M M A R Y ***

CODE	DESCRIPTION	TOTAL PARCELS	COUNTY	TOWN	SCHOOL
13500	Town Owned	14	1492,700	1492,700	1492,700
21600	Parsonage	2	114,400	114,400	114,400
25110	Religious	2	3214,400	3214,400	3214,400
	T O T A L	18	4821,500	4821,500	4821,500

STATE OF NEW YORK
COUNTY - St Lawrence
TOWN - Norfolk
SWIS - 406289

2 0 1 5 T E N T A T I V E A S S E S S M E N T R O L L
WHOLLY EXEMPT SECTION OF THE ROLL - 8
M A P S E C T I O N - 032
S U B - S E C T I O N - 066
UNIFORM PERCENT OF VALUE IS 082.00

PAGE 861
VALUATION DATE-JUL 01, 2014
TAXABLE STATUS DATE-MAR 01, 2015
RPS150/V04/L015
CURRENT DATE 4/30/2015

*** G R A N D T O T A L S ***

ROLL SEC	DESCRIPTION	TOTAL PARCELS	ASSESSED LAND	ASSESSED TOTAL	TAXABLE COUNTY	TAXABLE TOWN	TAXABLE SCHOOL	STAR TAXABLE
8	WHOLLY EXEMPT	18	139,500	4821,500				

STATE OF NEW YORK
COUNTY - St Lawrence
TOWN - Norfolk
SWIS - 406289

2 0 1 5 T E N T A T I V E A S S E S S M E N T R O L L
WHOLLY EXEMPT SECTION OF THE ROLL - 8

PAGE 862
VALUATION DATE-JUL 01, 2014
TAXABLE STATUS DATE-MAR 01, 2015

TAX MAP NUMBER SEQUENCE
UNIFORM PERCENT OF VALUE IS 082.00
UNIFORM PERCENT OF VALUE IS 082.00

TAX MAP PARCEL NUMBER	PROPERTY LOCATION & CLASS	ASSESSMENT	EXEMPTION CODE	COUNTY	TOWN	SCHOOL
CURRENT OWNERS NAME	SCHOOL DISTRICT	LAND	TAX DESCRIPTION	TAXABLE VALUE		
CURRENT OWNERS ADDRESS	PARCEL SIZE/GRID COORD	TOTAL	SPECIAL DISTRICTS	ACCOUNT NO.		
***** 32.067-1-9.2 *****						
32.067-1-9.2	W Main St		Town Owned 13500	0	45,200	45,200
Town of Norfolk	449 Other Storag	2,500	COUNTY TAXABLE VALUE			45,200
PO Box 481	Norwood-Norfolk 406201	45,200	TOWN TAXABLE VALUE			
Norfolk, NY 13667	Also Corr Deed 1041/592		SCHOOL TAXABLE VALUE			
	Storage Bldg		FD028 Norfolk Fire Dist			0 TO M
	FRNT 26.00 DPTH 66.00		45,200 EX			
	ACRES 0.03		LT022 Norfolk Light			0 TO M
	EAST-0330658 NRTH-1749290		45,200 EX			
	DEED BOOK 961 PG-01123		WS001 Norfolk Water&Sewer			0 TO M
	FULL MARKET VALUE	55,122	45,200 EX			

STATE OF NEW YORK
 COUNTY - St Lawrence
 TOWN - Norfolk
 SWIS - 406289

2 0 1 5 T E N T A T I V E A S S E S S M E N T R O L L
 WHOLLY EXEMPT SECTION OF THE ROLL - 8
 M A P S E C T I O N - 032
 S U B - S E C T I O N - 067
 UNIFORM PERCENT OF VALUE IS 082.00

PAGE 863
 VALUATION DATE-JUL 01, 2014
 TAXABLE STATUS DATE-MAR 01, 2015
 RPS150/V04/L015
 CURRENT DATE 4/30/2015

*** S P E C I A L D I S T R I C T S U M M A R Y ***

CODE	DISTRICT NAME	TOTAL PARCELS	EXTENSION TYPE	EXTENSION VALUE	AD VALOREM VALUE	EXEMPT AMOUNT	TAXABLE VALUE
FD028	Norfolk Fire D	1	TOTAL M		45,200	45,200	
LT022	Norfolk Light	1	TOTAL M		45,200	45,200	
WS001	Norfolk Water&	1	TOTAL M		45,200	45,200	

*** S C H O O L D I S T R I C T S U M M A R Y ***

CODE	DISTRICT NAME	TOTAL PARCELS	ASSESSED LAND	ASSESSED TOTAL	EXEMPT AMOUNT	TOTAL TAXABLE	STAR AMOUNT	STAR TAXABLE
406201	Norwood-Norfolk	1	2,500	45,200	45,200			
	S U B - T O T A L	1	2,500	45,200	45,200			
	T O T A L	1	2,500	45,200	45,200			

*** S Y S T E M C O D E S S U M M A R Y ***

NO SYSTEM EXEMPTIONS AT THIS LEVEL

*** E X E M P T I O N S U M M A R Y ***

CODE	DESCRIPTION	TOTAL PARCELS	COUNTY	TOWN	SCHOOL
13500	Town Owned	1	45,200	45,200	45,200
	T O T A L	1	45,200	45,200	45,200

STATE OF NEW YORK
COUNTY - St Lawrence
TOWN - Norfolk
SWIS - 406289

2 0 1 5 T E N T A T I V E A S S E S S M E N T R O L L
WHOLLY EXEMPT SECTION OF THE ROLL - 8
M A P S E C T I O N - 032
S U B - S E C T I O N - 067
UNIFORM PERCENT OF VALUE IS 082.00

PAGE 864
VALUATION DATE-JUL 01, 2014
TAXABLE STATUS DATE-MAR 01, 2015
RPS150/V04/L015
CURRENT DATE 4/30/2015

*** G R A N D T O T A L S ***

ROLL SEC	DESCRIPTION	TOTAL PARCELS	ASSESSED LAND	ASSESSED TOTAL	TAXABLE COUNTY	TAXABLE TOWN	TAXABLE SCHOOL	STAR TAXABLE
8	WHOLLY EXEMPT	1	2,500	45,200				

STATE OF NEW YORK
 COUNTY - St Lawrence
 TOWN - Norfolk
 SWIS - 406289

2 0 1 5 T E N T A T I V E A S S E S S M E N T R O L L
 WHOLLY EXEMPT SECTION OF THE ROLL - 8

PAGE 865
 VALUATION DATE-JUL 01, 2014
 TAXABLE STATUS DATE-MAR 01, 2015

TAX MAP NUMBER SEQUENCE
 UNIFORM PERCENT OF VALUE IS 082.00
 UNIFORM PERCENT OF VALUE IS 082.00

TAX MAP PARCEL NUMBER	PROPERTY LOCATION & CLASS	ASSESSMENT	EXEMPTION CODE	COUNTY	TOWN	SCHOOL
CURRENT OWNERS NAME	SCHOOL DISTRICT	LAND	TAX DESCRIPTION	TAXABLE VALUE		
CURRENT OWNERS ADDRESS	PARCEL SIZE/GRID COORD	TOTAL	SPECIAL DISTRICTS	ACCOUNT NO.		

32.075-2-10	CR 47		Town Owned 13500	0	400	400
Town of Norfolk	314 Rural vac<10	400	COUNTY TAXABLE VALUE			400
PO Box 481	Norwood-Norfolk 406201	400	TOWN TAXABLE VALUE			0
Norfolk, NY 13667	88x88x73 Vacant	400	SCHOOL TAXABLE VALUE			0
	FRNT 88.00 DPTH		FD028 Norfolk Fire Dist			0 TO M
	EAST-0332019 NRTH-1747068		400 EX			
	DEED BOOK 858 PG-00599		LT022 Norfolk Light			0 TO M
	FULL MARKET VALUE	488	400 EX			
			WS001 Norfolk Water&Sewer			0 TO M
			400 EX			

STATE OF NEW YORK
 COUNTY - St Lawrence
 TOWN - Norfolk
 SWIS - 406289

2 0 1 5 T E N T A T I V E A S S E S S M E N T R O L L
 WHOLLY EXEMPT SECTION OF THE ROLL - 8
 M A P S E C T I O N - 0 3 2
 S U B - S E C T I O N - 0 7 5
 UNIFORM PERCENT OF VALUE IS 082.00

PAGE 866
 VALUATION DATE-JUL 01, 2014
 TAXABLE STATUS DATE-MAR 01, 2015
 RPS150/V04/L015
 CURRENT DATE 4/30/2015

*** S P E C I A L D I S T R I C T S U M M A R Y ***

CODE	DISTRICT NAME	TOTAL PARCELS	EXTENSION TYPE	EXTENSION VALUE	AD VALOREM VALUE	EXEMPT AMOUNT	TAXABLE VALUE
FD028	Norfolk Fire D	1	TOTAL M		400	400	
LT022	Norfolk Light	1	TOTAL M		400	400	
WS001	Norfolk Water&	1	TOTAL M		400	400	

*** S C H O O L D I S T R I C T S U M M A R Y ***

CODE	DISTRICT NAME	TOTAL PARCELS	ASSESSED LAND	ASSESSED TOTAL	EXEMPT AMOUNT	TOTAL TAXABLE	STAR AMOUNT	STAR TAXABLE
406201	Norwood-Norfolk	1	400	400	400			
	S U B - T O T A L	1	400	400	400			
	T O T A L	1	400	400	400			

*** S Y S T E M C O D E S S U M M A R Y ***

NO SYSTEM EXEMPTIONS AT THIS LEVEL

*** E X E M P T I O N S U M M A R Y ***

CODE	DESCRIPTION	TOTAL PARCELS	COUNTY	TOWN	SCHOOL
13500	Town Owned	1	400	400	400
	T O T A L	1	400	400	400

STATE OF NEW YORK
COUNTY - St Lawrence
TOWN - Norfolk
SWIS - 406289

2 0 1 5 T E N T A T I V E A S S E S S M E N T R O L L
WHOLLY EXEMPT SECTION OF THE ROLL - 8
M A P S E C T I O N - 032
S U B - S E C T I O N - 075
UNIFORM PERCENT OF VALUE IS 082.00

PAGE 867
VALUATION DATE-JUL 01, 2014
TAXABLE STATUS DATE-MAR 01, 2015
RPS150/V04/L015
CURRENT DATE 4/30/2015

*** G R A N D T O T A L S ***

ROLL SEC	DESCRIPTION	TOTAL PARCELS	ASSESSED LAND	ASSESSED TOTAL	TAXABLE COUNTY	TAXABLE TOWN	TAXABLE SCHOOL	STAR TAXABLE
8	WHOLLY EXEMPT	1	400	400				

STATE OF NEW YORK
COUNTY - St Lawrence
TOWN - Norfolk
SWIS - 406289

2 0 1 5 T E N T A T I V E A S S E S S M E N T R O L L
WHOLLY EXEMPT SECTION OF THE ROLL - 8

PAGE 868
VALUATION DATE-JUL 01, 2014
TAXABLE STATUS DATE-MAR 01, 2015

TAX MAP NUMBER SEQUENCE
UNIFORM PERCENT OF VALUE IS 082.00
UNIFORM PERCENT OF VALUE IS 082.00

TAX MAP PARCEL NUMBER	PROPERTY LOCATION & CLASS	ASSESSMENT	EXEMPTION CODE	COUNTY	TOWN	SCHOOL
CURRENT OWNERS NAME	SCHOOL DISTRICT	LAND	TAX DESCRIPTION	TAXABLE VALUE		
CURRENT OWNERS ADDRESS	PARCEL SIZE/GRID COORD	TOTAL	SPECIAL DISTRICTS	ACCOUNT NO.		
***** 33.001-1-7 *****						
33.001-1-7	Joy Rd 852 Landfill		Town Owned 13500	0	12,300	12,300
Town Of Norfolk	Norwood-Norfolk 406201	12,300	COUNTY TAXABLE VALUE		0	12,300
Attn: Town Clerk's Office	Town Dump	12,300	TOWN TAXABLE VALUE		0	
PO Box 481	ACRES 14.30		SCHOOL TAXABLE VALUE		0	
Norfolk, NY 13667	EAST-0339148 NRTH-1758055		AG002 Ag Dist #2		.00 MT	
	DEED BOOK 752 PG-00499		FD028 Norfolk Fire Dist		0 TO M	
	FULL MARKET VALUE	15,000	12,300 EX			
***** 33.001-1-8 *****						
33.001-1-8	Joy Rd 314 Rural vac<10		Town Owned 13500	0	5,900	5,900
Town of Norfolk	Norwood-Norfolk 406201	5,900	COUNTY TAXABLE VALUE		0	5,900
Attn: Town Clerk's Office	Town Dump	5,900	TOWN TAXABLE VALUE		0	
PO Box 481	ACRES 6.00		SCHOOL TAXABLE VALUE		0	
Norfolk, NY 13667	EAST-0340581 NRTH-1757640		AG002 Ag Dist #2		.00 MT	
	DEED BOOK 872 PG-00887		FD028 Norfolk Fire Dist		0 TO M	
	FULL MARKET VALUE	7,195	5,900 EX			
***** 33.001-1-23.1 *****						
33.001-1-23.1	CR 38 695 Cemetery		NALL CEM 27350	0	11,300	11,300
Bixby Cemetery	Norwood-Norfolk 406201	8,100	COUNTY TAXABLE VALUE		0	11,300
PO Box 481	FRNT 560.00 DPTH 360.00	11,300	TOWN TAXABLE VALUE		0	
Norfolk, NY 13667	ACRES 4.60		SCHOOL TAXABLE VALUE		0	
	EAST-0339015 NRTH-1755493		AG002 Ag Dist #2		.00 MT	
	DEED BOOK 831 PG-222		FD028 Norfolk Fire Dist		0 TO M	
	FULL MARKET VALUE	13,780	11,300 EX			
***** 33.001-1-23.2 *****						
33.001-1-23.2	CR 38 695 Cemetery		NALL CEM 27350	0	10,300	10,300
Bixby Cemetery	Norwood-Norfolk 406201	10,300	COUNTY TAXABLE VALUE		0	10,300
Plumbrook Rd	480x300	10,300	TOWN TAXABLE VALUE		0	
Norfolk, NY 13667	FRNT 1090.00 DPTH 350.00		SCHOOL TAXABLE VALUE		0	
	ACRES 9.00		AG002 Ag Dist #2		.00 MT	
	EAST-0338257 NRTH-1755373		FD028 Norfolk Fire Dist		0 TO M	
	DEED BOOK 950 PG-492		10,300 EX			
	FULL MARKET VALUE	12,561				
***** 33.001-1-24 *****						
33.001-1-24	53 Cemetery Rd 557 Outdr sport		Other Non 25300	0	85,000	85,000
Norfolk Rod & Gun Club	Norwood-Norfolk 406201	63,800	COUNTY TAXABLE VALUE		0	85,000
Robert W Jones	102 Ar Club	85,000	TOWN TAXABLE VALUE		0	
591 Old Market Rd	ACRES 133.20		SCHOOL TAXABLE VALUE		0	
Potsdam, NY 13676	EAST-0337723 NRTH-1757293		AG002 Ag Dist #2		.00 MT	
	DEED BOOK 446 PG-00510		FD028 Norfolk Fire Dist		0 TO M	
	FULL MARKET VALUE	103,659	85,000 EX			

STATE OF NEW YORK
COUNTY - St Lawrence
TOWN - Norfolk
SWIS - 406289

2 0 1 5 T E N T A T I V E A S S E S S M E N T R O L L

WHOLLY EXEMPT SECTION OF THE ROLL - 8

VALUATION DATE-JUL 01, 2014

TAXABLE STATUS DATE-MAR 01, 2015

TAX MAP NUMBER SEQUENCE
UNIFORM PERCENT OF VALUE IS 082.00
UNIFORM PERCENT OF VALUE IS 082.00

TAX MAP PARCEL NUMBER	PROPERTY LOCATION & CLASS	ASSESSMENT	EXEMPTION CODE	COUNTY	TOWN	SCHOOL
CURRENT OWNERS NAME	SCHOOL DISTRICT	LAND	TAX DESCRIPTION	TAXABLE VALUE		
CURRENT OWNERS ADDRESS	PARCEL SIZE/GRID COORD	TOTAL	SPECIAL DISTRICTS	ACCOUNT NO.		
***** 33.001-1-25 *****						
33.001-1-25	Joy Rd 314 Rural vac<10		Town Owned 13500	0	6,500	6,500
Town of Norfolk	Norwood-Norfolk 406201	6,500	COUNTY TAXABLE VALUE		0	6,500
Attn: Town Clerk	Vacant Land	6,500	TOWN TAXABLE VALUE		0	
PO Box 481	ACRES 4.20		SCHOOL TAXABLE VALUE		0	
Norfolk, NY 13667	EAST-0339895 NRTH-1757901		AG002 Ag Dist #2		.00 MT	
	DEED BOOK 1028 PG-00826		FD028 Norfolk Fire Dist		0 TO M	
	FULL MARKET VALUE	7,927	6,500 EX			
***** 33.001-1-26.2 *****						
33.001-1-26.2	Joy Rd 695 Cemetery		NALL CEM 27350	0	7,200	7,200
Old Order Amish Cemetery Assoc	Norwood-Norfolk 406201	7,200	COUNTY TAXABLE VALUE		0	7,200
PO Box 481	Road Schwartz	7,200	TOWN TAXABLE VALUE		0	
Norfolk, NY 13667	Schwartz Schwartz		SCHOOL TAXABLE VALUE		0	
	FRNT 150.00 DPTH 450.00		AG002 Ag Dist #2		.00 MT	
	ACRES 1.55		FD028 Norfolk Fire Dist		0 TO M	
	EAST-0337402 NRTH-1758893		7,200 EX			
	DEED BOOK 959 PG-00618					
	FULL MARKET VALUE	8,780				
***** 33.001-1-30 *****						
33.001-1-30	CR 38 105 Vac farmland		Other Non 25300	0	12,900	12,900
Norfolk Rod & Gun Club, Inc	Norwood-Norfolk 406201	12,900	COUNTY TAXABLE VALUE		0	12,900
% Robert W Jones	FRNT 738.00 DPTH	12,900	TOWN TAXABLE VALUE		0	
591 Old Market Rd	ACRES 14.40		SCHOOL TAXABLE VALUE		0	
Potsdam, NY 13676	EAST-0338992 NRTH-1756587		AG002 Ag Dist #2		.00 MT	
	DEED BOOK 2010 PG-18304		FD028 Norfolk Fire Dist		0 TO M	
	FULL MARKET VALUE	15,732	12,900 EX			
***** 33.001-2-22.111 *****						
33.001-2-22.111	Off CR 38 557 Outdr sport		Other Non 25300	0	9,900	9,900
Norfolk Rod & Gun Club, Inc	Norwood-Norfolk 406201	9,900	COUNTY TAXABLE VALUE		0	9,900
591 Old Market Rd	Approp 2000/2641	9,900	TOWN TAXABLE VALUE		0	
Potsdam, NY 13676	See Corr Deed 2001/11296		SCHOOL TAXABLE VALUE		0	
	ACRES 12.30		AG002 Ag Dist #2		.00 MT	
	EAST-0340280 NRTH-1756732		FD028 Norfolk Fire Dist		0 TO M	
	DEED BOOK 2010 PG-18304		9,900 EX			
	FULL MARKET VALUE	12,073				

STATE OF NEW YORK
 COUNTY - St Lawrence
 TOWN - Norfolk
 SWIS - 406289

2 0 1 5 T E N T A T I V E A S S E S S M E N T R O L L
 WHOLLY EXEMPT SECTION OF THE ROLL - 8
 M A P S E C T I O N - 033
 S U B - S E C T I O N - 001
 UNIFORM PERCENT OF VALUE IS 082.00

PAGE 870
 VALUATION DATE-JUL 01, 2014
 TAXABLE STATUS DATE-MAR 01, 2015
 RPS150/V04/L015
 CURRENT DATE 4/30/2015

*** S P E C I A L D I S T R I C T S U M M A R Y ***

CODE	DISTRICT NAME	TOTAL PARCELS	EXTENSION TYPE	EXTENSION VALUE	AD VALOREM VALUE	EXEMPT AMOUNT	TAXABLE VALUE
AG002	Ag Dist #2	9	MOVTAX				
FD028	Norfolk Fire D	9	TOTAL M		161,300	161,300	

*** S C H O O L D I S T R I C T S U M M A R Y ***

CODE	DISTRICT NAME	TOTAL PARCELS	ASSESSED LAND	ASSESSED TOTAL	EXEMPT AMOUNT	TOTAL TAXABLE	STAR AMOUNT	STAR TAXABLE
406201	Norwood-Norfolk	9	136,900	161,300	161,300			
	S U B - T O T A L	9	136,900	161,300	161,300			
	T O T A L	9	136,900	161,300	161,300			

*** S Y S T E M C O D E S S U M M A R Y ***

NO SYSTEM EXEMPTIONS AT THIS LEVEL

*** E X E M P T I O N S U M M A R Y ***

CODE	DESCRIPTION	TOTAL PARCELS	COUNTY	TOWN	SCHOOL
13500	Town Owned	3	24,700	24,700	24,700
25300	Other Non	3	107,800	107,800	107,800
27350	NALL CEM	3	28,800	28,800	28,800
	T O T A L	9	161,300	161,300	161,300

STATE OF NEW YORK
COUNTY - St Lawrence
TOWN - Norfolk
SWIS - 406289

2 0 1 5 T E N T A T I V E A S S E S S M E N T R O L L
WHOLLY EXEMPT SECTION OF THE ROLL - 8
M A P S E C T I O N - 033
S U B - S E C T I O N - 001
UNIFORM PERCENT OF VALUE IS 082.00

PAGE 871
VALUATION DATE-JUL 01, 2014
TAXABLE STATUS DATE-MAR 01, 2015
RPS150/V04/L015
CURRENT DATE 4/30/2015

*** G R A N D T O T A L S ***

ROLL SEC	DESCRIPTION	TOTAL PARCELS	ASSESSED LAND	ASSESSED TOTAL	TAXABLE COUNTY	TAXABLE TOWN	TAXABLE SCHOOL	STAR TAXABLE
8	WHOLLY EXEMPT	9	136,900	161,300				

STATE OF NEW YORK
 COUNTY - St Lawrence
 TOWN - Norfolk
 SWIS - 406289

2 0 1 5 T E N T A T I V E A S S E S S M E N T R O L L
 WHOLLY EXEMPT SECTION OF THE ROLL - 8

PAGE 872
 VALUATION DATE-JUL 01, 2014
 TAXABLE STATUS DATE-MAR 01, 2015

TAX MAP NUMBER SEQUENCE
 UNIFORM PERCENT OF VALUE IS 082.00
 UNIFORM PERCENT OF VALUE IS 082.00

TAX MAP PARCEL NUMBER	PROPERTY LOCATION & CLASS	ASSESSMENT	EXEMPTION CODE	COUNTY	TOWN	SCHOOL
CURRENT OWNERS NAME	SCHOOL DISTRICT	LAND	TAX DESCRIPTION	TAXABLE VALUE		
CURRENT OWNERS ADDRESS	PARCEL SIZE/GRID COORD	TOTAL	SPECIAL DISTRICTS	ACCOUNT NO.		
***** 33.002-1-27.1 *****						
33.002-1-27.1	CR 49 695 Cemetery		NALL CEM 27350	0	5,200	5,200
Brookdale Cemetery	Norwood-Norfolk 406201	5,200	COUNTY TAXABLE VALUE		0	5,200
Brookdale Rd	80x325x275	5,200	TOWN TAXABLE VALUE		0	
Winthrop, NY 13697	FRNT 80.00 DPTH 162.00		SCHOOL TAXABLE VALUE		0	
	EAST-0350363 NRTH-1753852		AG002 Ag Dist #2		.00 MT	
	DEED BOOK 270 PG-00382		FD028 Norfolk Fire Dist		0 TO M	
	FULL MARKET VALUE	6,341	5,200 EX			

STATE OF NEW YORK
 COUNTY - St Lawrence
 TOWN - Norfolk
 SWIS - 406289

2 0 1 5 T E N T A T I V E A S S E S S M E N T R O L L
 WHOLLY EXEMPT SECTION OF THE ROLL - 8
 M A P S E C T I O N - 033
 S U B - S E C T I O N - 002
 UNIFORM PERCENT OF VALUE IS 082.00

PAGE 873
 VALUATION DATE-JUL 01, 2014
 TAXABLE STATUS DATE-MAR 01, 2015
 RPS150/V04/L015
 CURRENT DATE 4/30/2015

*** S P E C I A L D I S T R I C T S U M M A R Y ***

CODE	DISTRICT NAME	TOTAL PARCELS	EXTENSION TYPE	EXTENSION VALUE	AD VALOREM VALUE	EXEMPT AMOUNT	TAXABLE VALUE
AG002	Ag Dist #2	1	MOVTAX				
FD028	Norfolk Fire D	1	TOTAL M		5,200	5,200	

*** S C H O O L D I S T R I C T S U M M A R Y ***

CODE	DISTRICT NAME	TOTAL PARCELS	ASSESSED LAND	ASSESSED TOTAL	EXEMPT AMOUNT	TOTAL TAXABLE	STAR AMOUNT	STAR TAXABLE
406201	Norwood-Norfolk	1	5,200	5,200	5,200			
	S U B - T O T A L	1	5,200	5,200	5,200			
	T O T A L	1	5,200	5,200	5,200			

*** S Y S T E M C O D E S S U M M A R Y ***

NO SYSTEM EXEMPTIONS AT THIS LEVEL

*** E X E M P T I O N S U M M A R Y ***

CODE	DESCRIPTION	TOTAL PARCELS	COUNTY	TOWN	SCHOOL
27350	NALL CEM	1	5,200	5,200	5,200
	T O T A L	1	5,200	5,200	5,200

*** G R A N D T O T A L S ***

ROLL SEC	DESCRIPTION	TOTAL PARCELS	ASSESSED LAND	ASSESSED TOTAL	TAXABLE COUNTY	TAXABLE TOWN	TAXABLE SCHOOL	STAR TAXABLE
8	WHOLLY EXEMPT	1	5,200	5,200				

STATE OF NEW YORK
COUNTY - St Lawrence
TOWN - Norfolk
SWIS - 406289

2 0 1 5 T E N T A T I V E A S S E S S M E N T R O L L

WHOLLY EXEMPT SECTION OF THE ROLL - 8

VALUATION DATE-JUL 01, 2014

TAXABLE STATUS DATE-MAR 01, 2015

TAX MAP NUMBER SEQUENCE
UNIFORM PERCENT OF VALUE IS 082.00
UNIFORM PERCENT OF VALUE IS 082.00

TAX MAP PARCEL NUMBER	PROPERTY LOCATION & CLASS	ASSESSMENT	EXEMPTION CODE	COUNTY	TOWN	SCHOOL
CURRENT OWNERS NAME	SCHOOL DISTRICT	LAND	TAX DESCRIPTION	TAXABLE VALUE		
CURRENT OWNERS ADDRESS	PARCEL SIZE/GRID COORD	TOTAL	SPECIAL DISTRICTS	ACCOUNT NO.		

42.002-3-9.1	Regan Rd 314 Rural vac<10		Wholly Exe 50000	0	6,300	6,300
Village of Norwood	Norwood-Norfolk 406201	6,300	COUNTY TAXABLE VALUE		0	6,300
PO Box 182	See 2014-2096 easement	6,300	TOWN TAXABLE VALUE		0	
Norwood, NY 13668	5.37ar Vacant Land		SCHOOL TAXABLE VALUE		0	
	FRNT 580.00 DPTH		FD028 Norfolk Fire Dist		0 TO M	
	ACRES 3.80		6,300 EX			
	EAST-0333844 NRTH-1737480					
	DEED BOOK 2014 PG-14958					
	FULL MARKET VALUE	7,683				

42.002-3-23.1	7852 SH 56 612 School		Educationa 25120	0	9000,000	9000,000
Norwood-Norfolk Central School	Norwood-Norfolk 406201	6,500	COUNTY TAXABLE VALUE		0	9000,000
PO Box 194	Also 1082/1053	9000,000	TOWN TAXABLE VALUE		0	
Norfolk, NY 13667	ACRES 82.90		SCHOOL TAXABLE VALUE		0	
	EAST-0331226 NRTH-1741933		FD028 Norfolk Fire Dist		0 TO M	
	DEED BOOK 288 PG-00216		9000,000 EX			
	FULL MARKET VALUE	10975,610				

42.002-3-24	Off SH 56 591 Playground		Educationa 25120	0	9,400	9,400
Norwood-Norfolk Central School	Norwood-Norfolk 406201	9,400	COUNTY TAXABLE VALUE		0	9,400
PO Box 194	05--2-2.1	9,400	TOWN TAXABLE VALUE		0	
Norfolk, NY 13667	ACRES 17.20		SCHOOL TAXABLE VALUE		0	
	EAST-0331814 NRTH-1741373		FD028 Norfolk Fire Dist		0 TO M	
	DEED BOOK 288 PG-00216		9,400 EX			
	FULL MARKET VALUE	11,463				

42.002-3-26	Off Bray Rd 843 Non-ceil. rr		Public Aut 12360	0	13,200	13,200
Ogdensburg Bridge & Port Auth	Norwood-Norfolk 406201	3,000	COUNTY TAXABLE VALUE		0	13,200
1 Bridge Plz	Siding & Gravel Pit	13,200	TOWN TAXABLE VALUE		0	
Ogdensburg, NY 13669	ACRES 39.90		SCHOOL TAXABLE VALUE		0	
	EAST-0331146 NRTH-1740333		FD028 Norfolk Fire Dist		0 TO M	
	DEED BOOK 157A PG-00549		13,200 EX			
	FULL MARKET VALUE	16,098				

STATE OF NEW YORK
 COUNTY - St Lawrence
 TOWN - Norfolk
 SWIS - 406289

2 0 1 5 T E N T A T I V E A S S E S S M E N T R O L L
 WHOLLY EXEMPT SECTION OF THE ROLL - 8
 M A P S E C T I O N - 042
 S U B - S E C T I O N - 002
 UNIFORM PERCENT OF VALUE IS 082.00

PAGE 875
 VALUATION DATE-JUL 01, 2014
 TAXABLE STATUS DATE-MAR 01, 2015
 RPS150/V04/L015
 CURRENT DATE 4/30/2015

*** S P E C I A L D I S T R I C T S U M M A R Y ***

CODE	DISTRICT NAME	TOTAL PARCELS	EXTENSION TYPE	EXTENSION VALUE	AD VALOREM VALUE	EXEMPT AMOUNT	TAXABLE VALUE
FD028	Norfolk Fire D	4	TOTAL M		9028,900	9028,900	

*** S C H O O L D I S T R I C T S U M M A R Y ***

CODE	DISTRICT NAME	TOTAL PARCELS	ASSESSED LAND	ASSESSED TOTAL	EXEMPT AMOUNT	TOTAL TAXABLE	STAR AMOUNT	STAR TAXABLE
406201	Norwood-Norfolk	4	25,200	9028,900	9028,900			
	S U B - T O T A L	4	25,200	9028,900	9028,900			
	T O T A L	4	25,200	9028,900	9028,900			

*** S Y S T E M C O D E S S U M M A R Y ***

CODE	DESCRIPTION	TOTAL PARCELS	COUNTY	TOWN	SCHOOL
50000	Wholly Exe	1	6,300	6,300	6,300
	T O T A L	1	6,300	6,300	6,300

*** E X E M P T I O N S U M M A R Y ***

CODE	DESCRIPTION	TOTAL PARCELS	COUNTY	TOWN	SCHOOL
12360	Public Aut	1	13,200	13,200	13,200
25120	Educationa	2	9009,400	9009,400	9009,400
	T O T A L	3	9022,600	9022,600	9022,600

STATE OF NEW YORK
COUNTY - St Lawrence
TOWN - Norfolk
SWIS - 406289

2 0 1 5 T E N T A T I V E A S S E S S M E N T R O L L
WHOLLY EXEMPT SECTION OF THE ROLL - 8
M A P S E C T I O N - 042
S U B - S E C T I O N - 002
UNIFORM PERCENT OF VALUE IS 082.00

PAGE 876
VALUATION DATE-JUL 01, 2014
TAXABLE STATUS DATE-MAR 01, 2015
RPS150/V04/L015
CURRENT DATE 4/30/2015

*** G R A N D T O T A L S ***

ROLL SEC	DESCRIPTION	TOTAL PARCELS	ASSESSED LAND	ASSESSED TOTAL	TAXABLE COUNTY	TAXABLE TOWN	TAXABLE SCHOOL	STAR TAXABLE
8	WHOLLY EXEMPT	4	25,200	9028,900				

STATE OF NEW YORK
 COUNTY - St Lawrence
 TOWN - Norfolk
 SWIS - 406289

2 0 1 5 T E N T A T I V E A S S E S S M E N T R O L L
 WHOLLY EXEMPT SECTION OF THE ROLL - 8

PAGE 877
 VALUATION DATE-JUL 01, 2014
 TAXABLE STATUS DATE-MAR 01, 2015

TAX MAP NUMBER SEQUENCE
 UNIFORM PERCENT OF VALUE IS 082.00
 UNIFORM PERCENT OF VALUE IS 082.00

TAX MAP PARCEL NUMBER	PROPERTY LOCATION & CLASS	ASSESSMENT	EXEMPTION CODE	COUNTY	TOWN	SCHOOL
CURRENT OWNERS NAME	SCHOOL DISTRICT	LAND	TAX DESCRIPTION	TAXABLE VALUE		
CURRENT OWNERS ADDRESS	PARCEL SIZE/GRID COORD	TOTAL	SPECIAL DISTRICTS	ACCOUNT NO.		
***** 43.001-1-1 *****						
3366	CR 47					8-139- 8
43.001-1-1	695 Cemetery		NALL CEM 27350	0	7,300	7,300
Hale Cemetery	Norwood-Norfolk 406201	7,300	COUNTY TAXABLE VALUE		0	7,300
PO Box 481	Also 251/493 & 138C/1456	7,300	TOWN TAXABLE VALUE		0	
Norfolk, NY 13667	ACRES 4.70		SCHOOL TAXABLE VALUE		0	
	EAST-0337883 NRTH-1743827		FD028 Norfolk Fire Dist		0 TO M	
	DEED BOOK 164C PG-01514		7,300 EX			
	FULL MARKET VALUE	8,902				

STATE OF NEW YORK
 COUNTY - St Lawrence
 TOWN - Norfolk
 SWIS - 406289

2 0 1 5 T E N T A T I V E A S S E S S M E N T R O L L
 WHOLLY EXEMPT SECTION OF THE ROLL - 8
 M A P S E C T I O N - 043
 S U B - S E C T I O N - 001
 UNIFORM PERCENT OF VALUE IS 082.00

PAGE 878
 VALUATION DATE-JUL 01, 2014
 TAXABLE STATUS DATE-MAR 01, 2015
 RPS150/V04/L015
 CURRENT DATE 4/30/2015

*** S P E C I A L D I S T R I C T S U M M A R Y ***

CODE	DISTRICT NAME	TOTAL PARCELS	EXTENSION TYPE	EXTENSION VALUE	AD VALOREM VALUE	EXEMPT AMOUNT	TAXABLE VALUE
FD028	Norfolk Fire D	1	TOTAL M		7,300	7,300	

*** S C H O O L D I S T R I C T S U M M A R Y ***

CODE	DISTRICT NAME	TOTAL PARCELS	ASSESSED LAND	ASSESSED TOTAL	EXEMPT AMOUNT	TOTAL TAXABLE	STAR AMOUNT	STAR TAXABLE
406201	Norwood-Norfolk	1	7,300	7,300	7,300			
	S U B - T O T A L	1	7,300	7,300	7,300			
	T O T A L	1	7,300	7,300	7,300			

*** S Y S T E M C O D E S S U M M A R Y ***

NO SYSTEM EXEMPTIONS AT THIS LEVEL

*** E X E M P T I O N S U M M A R Y ***

CODE	DESCRIPTION	TOTAL PARCELS	COUNTY	TOWN	SCHOOL
27350	NALL CEM	1	7,300	7,300	7,300
	T O T A L	1	7,300	7,300	7,300

*** G R A N D T O T A L S ***

ROLL SEC	DESCRIPTION	TOTAL PARCELS	ASSESSED LAND	ASSESSED TOTAL	TAXABLE COUNTY	TAXABLE TOWN	TAXABLE SCHOOL	STAR TAXABLE
8	WHOLLY EXEMPT	1	7,300	7,300				

STATE OF NEW YORK
COUNTY - St Lawrence
TOWN - Norfolk
SWIS - 406289

2 0 1 5 T E N T A T I V E A S S E S S M E N T R O L L
WHOLLY EXEMPT SECTION OF THE ROLL - 8

PAGE 879
VALUATION DATE-JUL 01, 2014
TAXABLE STATUS DATE-MAR 01, 2015

TAX MAP NUMBER SEQUENCE
UNIFORM PERCENT OF VALUE IS 082.00
UNIFORM PERCENT OF VALUE IS 082.00

TAX MAP PARCEL NUMBER	PROPERTY LOCATION & CLASS	ASSESSMENT	EXEMPTION CODE-----	COUNTY-----	TOWN-----	SCHOOL
CURRENT OWNERS NAME	SCHOOL DISTRICT	LAND	TAX DESCRIPTION	TAXABLE VALUE		
CURRENT OWNERS ADDRESS	PARCEL SIZE/GRID COORD	TOTAL	SPECIAL DISTRICTS	ACCOUNT NO.		
***** 555.012-22-1./01 *****						
555.012-22-1./01	Town Norfolk 868 Pipeline		Industrial 18020	0	556,360	556,360 556,360
St Lawrence County IDA	Norwood-Norfolk 406201	0	COUNTY TAXABLE VALUE			0
(St Lawrence Gas Pipeline)	Natural Gas Pipeline Proj	556,360	TOWN TAXABLE VALUE			0
19 Commerece Lane, Suite 1	Pilotw/ IDA for 15 years		SCHOOL TAXABLE VALUE			0
Canton, NY 13617	2016-17 Sch & 2017 Jan Pa					
	FULL MARKET VALUE	678,488				

STATE OF NEW YORK
 COUNTY - St Lawrence
 TOWN - Norfolk
 SWIS - 406289

2 0 1 5 T E N T A T I V E A S S E S S M E N T R O L L
 WHOLLY EXEMPT SECTION OF THE ROLL - 8
 M A P S E C T I O N - 555
 S U B - S E C T I O N - 012
 UNIFORM PERCENT OF VALUE IS 082.00

PAGE 880
 VALUATION DATE-JUL 01, 2014
 TAXABLE STATUS DATE-MAR 01, 2015
 RPS150/V04/L015
 CURRENT DATE 4/30/2015

*** S P E C I A L D I S T R I C T S U M M A R Y ***

CODE	DISTRICT NAME	TOTAL PARCELS	EXTENSION TYPE	EXTENSION VALUE	AD VALOREM VALUE	EXEMPT AMOUNT	TAXABLE VALUE
------	---------------	---------------	----------------	-----------------	------------------	---------------	---------------

NO SPECIAL DISTRICTS AT THIS LEVEL

*** S C H O O L D I S T R I C T S U M M A R Y ***

CODE	DISTRICT NAME	TOTAL PARCELS	ASSESSED LAND	ASSESSED TOTAL	EXEMPT AMOUNT	TOTAL TAXABLE	STAR AMOUNT	STAR TAXABLE
406201	Norwood-Norfolk	1		556,360	556,360			
	S U B - T O T A L	1		556,360	556,360			
	T O T A L	1		556,360	556,360			

*** S Y S T E M C O D E S S U M M A R Y ***

NO SYSTEM EXEMPTIONS AT THIS LEVEL

*** E X E M P T I O N S U M M A R Y ***

CODE	DESCRIPTION	TOTAL PARCELS	COUNTY	TOWN	SCHOOL
18020	Industrial	1	556,360	556,360	556,360
	T O T A L	1	556,360	556,360	556,360

*** G R A N D T O T A L S ***

ROLL SEC	DESCRIPTION	TOTAL PARCELS	ASSESSED LAND	ASSESSED TOTAL	TAXABLE COUNTY	TAXABLE TOWN	TAXABLE SCHOOL	STAR TAXABLE
8	WHOLLY EXEMPT	1		556,360				

STATE OF NEW YORK
 COUNTY - St Lawrence
 TOWN - Norfolk
 SWIS - 406289

2 0 1 5 T E N T A T I V E A S S E S S M E N T R O L L
 WHOLLY EXEMPT SECTION OF THE ROLL - 8

PAGE 881
 VALUATION DATE-JUL 01, 2014
 TAXABLE STATUS DATE-MAR 01, 2015
 RPS150/V04/L015
 CURRENT DATE 4/30/2015

S U B - S E C T I O N - 012
 UNIFORM PERCENT OF VALUE IS 082.00
 R O L L S U B S E C T I O N - - T O T A L S

*** S P E C I A L D I S T R I C T S U M M A R Y ***

CODE	DISTRICT NAME	TOTAL PARCELS	EXTENSION TYPE	EXTENSION VALUE	AD VALOREM VALUE	EXEMPT AMOUNT	TAXABLE VALUE
AG002	Ag Dist #2	13	MOVTAX				
FD028	Norfolk Fire D	87	TOTAL M		21821,940	20762,540	1059,400
LT022	Norfolk Light	47	TOTAL M		11632,500	10573,100	1059,400
LT023	Raymondville L	13	TOTAL M		696,640	696,640	
WD004	Raymondville W	14	TOTAL M		766,640	766,640	
WD010	Norfolk Sewer	1	TOTAL M		70,000	70,000	
WD031	W Hatfield Wat	1	MOVTAX				
WS001	Norfolk Water&	45	TOTAL M		10670,000	9610,600	1059,400

*** S C H O O L D I S T R I C T S U M M A R Y ***

CODE	DISTRICT NAME	TOTAL PARCELS	ASSESSED LAND	ASSESSED TOTAL	EXEMPT AMOUNT	TOTAL TAXABLE	STAR AMOUNT	STAR TAXABLE
405801	Massena 1	7	40,800	251,400	251,400			
406201	Norwood-Norfolk	81	1000,500	22126,900	22126,900			
	S U B - T O T A L	88	1041,300	22378,300	22378,300			
	T O T A L	88	1041,300	22378,300	22378,300			

*** S Y S T E M C O D E S S U M M A R Y ***

CODE	DESCRIPTION	TOTAL PARCELS	COUNTY	TOWN	SCHOOL
50000	Wholly Exe	1	6,300	6,300	6,300
	T O T A L	1	6,300	6,300	6,300

STATE OF NEW YORK
 COUNTY - St Lawrence
 TOWN - Norfolk
 SWIS - 406289

2 0 1 5 T E N T A T I V E A S S E S S M E N T R O L L
 WHOLLY EXEMPT SECTION OF THE ROLL - 8

PAGE 882
 VALUATION DATE-JUL 01, 2014
 TAXABLE STATUS DATE-MAR 01, 2015
 RPS150/V04/L015
 CURRENT DATE 4/30/2015

S U B - S E C T I O N - 012
 UNIFORM PERCENT OF VALUE IS 082.00
 R O L L S U B S E C T I O N - - T O T A L S

*** E X E M P T I O N S U M M A R Y ***

CODE	DESCRIPTION	TOTAL PARCELS	COUNTY	TOWN	SCHOOL
12360	Public Aut	5	1246,300	1246,300	1246,300
13100	County Own	1	3,900	3,900	3,900
13500	Town Owned	46	5123,540	5123,540	5123,540
13510	Town Cemet	1	6,000	6,000	6,000
18020	Industrial	1	556,360	556,360	556,360
18080	Mun Housin	1	835,000	835,000	835,000
21600	Parsonage	3	224,400	224,400	224,400
25110	Religious	7	3747,400	3747,400	3747,400
25120	Educationa	2	9009,400	9009,400	9009,400
25210	Hospital	1	119,100	119,100	119,100
25300	Other Non	4	178,600	178,600	178,600
26100	VETORG CTS	2	196,500	196,500	196,500
26400	Vol Fire D	1	37,000	37,000	37,000
27350	NALL CEM	11	196,000	196,000	196,000
28110	Housing De	1	892,500	892,500	892,500
	T O T A L	87	22372,000	22372,000	22372,000

*** G R A N D T O T A L S ***

ROLL SEC	DESCRIPTION	TOTAL PARCELS	ASSESSED LAND	ASSESSED TOTAL	TAXABLE COUNTY	TAXABLE TOWN	TAXABLE SCHOOL	STAR TAXABLE
8	WHOLLY EXEMPT	88	1041,300	22378,300				

STATE OF NEW YORK
 COUNTY - St Lawrence
 TOWN - Norfolk
 SWIS - 406289

2 0 1 5 T E N T A T I V E A S S E S S M E N T R O L L
 WHOLLY EXEMPT SECTION OF THE ROLL - 8

PAGE 883
 VALUATION DATE-JUL 01, 2014
 TAXABLE STATUS DATE-MAR 01, 2015
 RPS150/V04/L015
 CURRENT DATE 4/30/2015

UNIFORM PERCENT OF VALUE IS 082.00

R O L L S E C T I O N T O T A L S

*** S P E C I A L D I S T R I C T S U M M A R Y ***

CODE	DISTRICT NAME	TOTAL PARCELS	EXTENSION TYPE	EXTENSION VALUE	AD VALOREM VALUE	EXEMPT AMOUNT	TAXABLE VALUE
AG002	Ag Dist #2	13	MOVTAX				
FD028	Norfolk Fire D	87	TOTAL M		21821,940	20762,540	1059,400
LT022	Norfolk Light	47	TOTAL M		11632,500	10573,100	1059,400
LT023	Raymondville L	13	TOTAL M		696,640	696,640	
WD004	Raymondville W	14	TOTAL M		766,640	766,640	
WD010	Norfolk Sewer	1	TOTAL M		70,000	70,000	
WD031	W Hatfield Wat	1	MOVTAX				
WS001	Norfolk Water&	45	TOTAL M		10670,000	9610,600	1059,400

*** S C H O O L D I S T R I C T S U M M A R Y ***

CODE	DISTRICT NAME	TOTAL PARCELS	ASSESSED LAND	ASSESSED TOTAL	EXEMPT AMOUNT	TOTAL TAXABLE	STAR AMOUNT	STAR TAXABLE
405801	Massena 1	7	40,800	251,400	251,400			
406201	Norwood-Norfolk	81	1000,500	22126,900	22126,900			
	S U B - T O T A L	88	1041,300	22378,300	22378,300			
	T O T A L	88	1041,300	22378,300	22378,300			

*** S Y S T E M C O D E S S U M M A R Y ***

CODE	DESCRIPTION	TOTAL PARCELS	COUNTY	TOWN	SCHOOL
50000	Wholly Exe	1	6,300	6,300	6,300
	T O T A L	1	6,300	6,300	6,300

STATE OF NEW YORK
 COUNTY - St Lawrence
 TOWN - Norfolk
 SWIS - 406289

2 0 1 5 T E N T A T I V E A S S E S S M E N T R O L L
 WHOLLY EXEMPT SECTION OF THE ROLL - 8

PAGE 884
 VALUATION DATE-JUL 01, 2014
 TAXABLE STATUS DATE-MAR 01, 2015
 RPS150/V04/L015
 CURRENT DATE 4/30/2015

UNIFORM PERCENT OF VALUE IS 082.00

R O L L S E C T I O N T O T A L S

*** E X E M P T I O N S U M M A R Y ***

CODE	DESCRIPTION	TOTAL PARCELS	COUNTY	TOWN	SCHOOL
12360	Public Aut	5	1246,300	1246,300	1246,300
13100	County Own	1	3,900	3,900	3,900
13500	Town Owned	46	5123,540	5123,540	5123,540
13510	Town Cemet	1	6,000	6,000	6,000
18020	Industrial	1	556,360	556,360	556,360
18080	Mun Housin	1	835,000	835,000	835,000
21600	Parsonage	3	224,400	224,400	224,400
25110	Religious	7	3747,400	3747,400	3747,400
25120	Educationa	2	9009,400	9009,400	9009,400
25210	Hospital	1	119,100	119,100	119,100
25300	Other Non	4	178,600	178,600	178,600
26100	VETORG CTS	2	196,500	196,500	196,500
26400	Vol Fire D	1	37,000	37,000	37,000
27350	NALL CEM	11	196,000	196,000	196,000
28110	Housing De	1	892,500	892,500	892,500
	T O T A L	87	22372,000	22372,000	22372,000

*** G R A N D T O T A L S ***

ROLL SEC	DESCRIPTION	TOTAL PARCELS	ASSESSED LAND	ASSESSED TOTAL	TAXABLE COUNTY	TAXABLE TOWN	TAXABLE SCHOOL	STAR TAXABLE
8	WHOLLY EXEMPT	88	1041,300	22378,300				

STATE OF NEW YORK
 COUNTY - St Lawrence
 TOWN - Norfolk
 SWIS - 406289

2 0 1 5 T E N T A T I V E A S S E S S M E N T R O L L

VALUATION DATE-JUL 01, 2014
 TAXABLE STATUS DATE-MAR 01, 2015
 RPS150/V04/L015
 CURRENT DATE 4/30/2015

S W I S T O T A L S
 UNIFORM PERCENT OF VALUE IS 082.00

*** S P E C I A L D I S T R I C T S U M M A R Y ***

CODE	DISTRICT NAME	TOTAL PARCELS	EXTENSION TYPE	EXTENSION VALUE	AD VALOREM VALUE	EXEMPT AMOUNT	TAXABLE VALUE
AG002	Ag Dist #2	450	MOVTAX				
FD028	Norfolk Fire D	2,620	TOTAL M		163982,592	24238,566	139744,026
LT022	Norfolk Light	551	TOTAL M		43602,823	10573,100	33029,723
LT023	Raymondville L	382	TOTAL M		20772,015	696,640	20075,375
LT036	W Hatfield Rd	33	TOTAL M		2805,802		2805,802
WD004	Raymondville W	469	TOTAL M		25177,554	766,640	24410,914
WD010	Norfolk Sewer	37	TOTAL M		1810,618	70,000	1740,618
WD011	Norfolk Water	14	TOTAL M		732,825		732,825
WD031	W Hatfield Wat	82	MOVTAX				
WS001	Norfolk Water&	494	TOTAL M		39966,222	9610,600	30355,622

*** S C H O O L D I S T R I C T S U M M A R Y ***

CODE	DISTRICT NAME	TOTAL PARCELS	ASSESSED LAND	ASSESSED TOTAL	EXEMPT AMOUNT	TOTAL TAXABLE	STAR AMOUNT	STAR TAXABLE
402001	Brasher Falls	8	44,200	90,353	24,648	65,705	30,740	34,965
405801	Massena 1	638	6813,600	36382,844	977,409	35405,435	10962,525	24442,910
406201	Norwood-Norfolk	1,980	23344,054	128237,455	25301,013	102936,442	29357,357	73579,085
	S U B - T O T A L	2,626	30201,854	164710,652	26303,070	138407,582	40350,622	98056,960
	T O T A L	2,626	30201,854	164710,652	26303,070	138407,582	40350,622	98056,960

*** S Y S T E M C O D E S S U M M A R Y ***

CODE	DESCRIPTION	TOTAL PARCELS	COUNTY	TOWN	SCHOOL
50000	Wholly Exe	1	6,300	6,300	6,300
	T O T A L	1	6,300	6,300	6,300

STATE OF NEW YORK
 COUNTY - St Lawrence
 TOWN - Norfolk
 SWIS - 406289

2 0 1 5 T E N T A T I V E A S S E S S M E N T R O L L

VALUATION DATE-JUL 01, 2014
 TAXABLE STATUS DATE-MAR 01, 2015
 RPS150/V04/L015
 CURRENT DATE 4/30/2015

S W I S T O T A L S
 UNIFORM PERCENT OF VALUE IS 082.00

*** E X E M P T I O N S U M M A R Y ***

CODE	DESCRIPTION	TOTAL PARCELS	COUNTY	TOWN	SCHOOL
12360	Public Aut	5	1246,300	1246,300	1246,300
13100	County Own	1	3,900	3,900	3,900
13500	Town Owned	46	5123,540	5123,540	5123,540
13510	Town Cemet	1	6,000	6,000	6,000
18020	Industrial	1	556,360	556,360	556,360
18080	Mun Housin	1	835,000	835,000	835,000
21600	Parsonage	3	224,400	224,400	224,400
25110	Religious	7	3747,400	3747,400	3747,400
25120	Educational	2	9009,400	9009,400	9009,400
25210	Hospital	1	119,100	119,100	119,100
25300	Other Non	4	178,600	178,600	178,600
26100	VETORG CTS	2	196,500	196,500	196,500
26400	Vol Fire D	1	37,000	37,000	37,000
27350	NALL CEM	11	196,000	196,000	196,000
28110	Housing De	1	892,500	892,500	892,500
32252	NYS Refore	23	842,600		
33201	County Tax	1	19,100	19,100	
41101	Vet Eligib	25	592,613	592,613	
41122	VET WAR C	140	1149,248		
41123	VET WAR T	140		936,308	
41131	VET COM CT	1	9,100	9,100	
41132	VET COM C	109	1593,634		
41133	VET COM T	109		1290,450	
41142	VET DIS C	38	734,243		
41143	VET DIS T	37		641,063	
41161	CW_15_VET/	19	172,995	172,995	
41171	CW_DISBLD_	1	4,080	4,080	
41691	RPTL466_f	25	60,307	60,307	
41720	Ag Distric	2	36,379	36,379	36,379
41800	Aged - All	13	224,870	224,870	224,870
41801	Aged - Co	1	8,776	8,776	
41802	Aged - Cou	12	223,780		
41803	Aged - Tow	10		174,752	
41804	Aged - Sch	11			221,060
41834	Enhanced S	402			18860,982
41844	STAR MH	1			20,000

STATE OF NEW YORK
 COUNTY - St Lawrence
 TOWN - Norfolk
 SWIS - 406289

2 0 1 5 T E N T A T I V E A S S E S S M E N T R O L L

VALUATION DATE-JUL 01, 2014
 TAXABLE STATUS DATE-MAR 01, 2015
 RPS150/V04/L015
 CURRENT DATE 4/30/2015

S W I S T O T A L S
 UNIFORM PERCENT OF VALUE IS 082.00

*** E X E M P T I O N S U M M A R Y ***

CODE	DESCRIPTION	TOTAL PARCELS	COUNTY	TOWN	SCHOOL
41854	Basic Star	897			21469,640
41901	Phys Disab	3	19,805	19,805	
41930	Dis & Lim	1	8,000	8,000	8,000
41931	Dis & Lim	1	17,580	17,580	
41932	Dis & Lim	12	197,620		
42100	Silo	5	9,100	9,100	9,100
47100	Mass Telec	1	2,388	2,388	2,388
47200	Railroad C	2	3409,059	3409,059	3409,059
47450	Fisher Act	3	6,414	6,414	6,414
47610	Business I	1	7,500	7,500	7,500
	T O T A L	2,133	31721,191	30022,639	66647,392

*** G R A N D T O T A L S ***

ROLL SEC	DESCRIPTION	TOTAL PARCELS	ASSESSED LAND	ASSESSED TOTAL	TAXABLE COUNTY	TAXABLE TOWN	TAXABLE SCHOOL	STAR TAXABLE
1	TAXABLE	2,468	22920,460	118800,315	113705,171	114561,123	118286,992	77936,370
3	STATE OWNED LAND	26	842,600	842,600		842,600	842,600	842,600
5	SPECIAL FRANCHISE	7		2342,962	2342,962	2342,962	2342,962	2342,962
6	UTILITIES & N.C.	34	143,605	15092,586	15090,198	15090,198	15090,198	15090,198
7	CEILING RAILROADS	3	5253,889	5253,889	1844,830	1844,830	1844,830	1844,830
8	WHOLLY EXEMPT	88	1041,300	22378,300				
*	SUB TOTAL	2,626	30201,854	164710,652	132983,161	134681,713	138407,582	98056,960
**	GRAND TOTAL	2,626	30201,854	164710,652	132983,161	134681,713	138407,582	98056,960

STATE OF NEW YORK
 COUNTY - St Lawrence
 TOWN - Norfolk
 SWIS - 4062

2 0 1 5 T E N T A T I V E A S S E S S M E N T R O L L
 T O W N T O T A L S

PAGE 888
 VALUATION DATE-JUL 01, 2014
 TAXABLE STATUS DATE-MAR 01, 2015
 RPS150/V04/L015
 CURRENT DATE 4/30/2015

UNIFORM PERCENT OF VALUE IS 082.00

*** S P E C I A L D I S T R I C T S U M M A R Y ***

CODE	DISTRICT NAME	TOTAL PARCELS	EXTENSION TYPE	EXTENSION VALUE	AD VALOREM VALUE	EXEMPT AMOUNT	TAXABLE VALUE
AG002	Ag Dist #2	450	MOVTAX				
FD028	Norfolk Fire D	2,620	TOTAL M		163982,592	24238,566	139744,026
LT022	Norfolk Light	551	TOTAL M		43602,823	10573,100	33029,723
LT023	Raymondville L	382	TOTAL M		20772,015	696,640	20075,375
LT036	W Hatfield Rd	33	TOTAL M		2805,802		2805,802
WD004	Raymondville W	469	TOTAL M		25177,554	766,640	24410,914
WD010	Norfolk Sewer	37	TOTAL M		1810,618	70,000	1740,618
WD011	Norfolk Water	14	TOTAL M		732,825		732,825
WD031	W Hatfield Wat	82	MOVTAX				
WS001	Norfolk Water&	494	TOTAL M		39966,222	9610,600	30355,622

*** S C H O O L D I S T R I C T S U M M A R Y ***

CODE	DISTRICT NAME	TOTAL PARCELS	ASSESSED LAND	ASSESSED TOTAL	EXEMPT AMOUNT	TOTAL TAXABLE	STAR AMOUNT	STAR TAXABLE
402001	Brasher Falls	8	44,200	90,353	24,648	65,705	30,740	34,965
405801	Massena 1	643	7026,300	36595,544	1155,609	35439,935	10962,525	24477,410
406201	Norwood-Norfolk	2,029	23885,465	130408,751	25453,389	104955,362	30010,607	74944,755
	S U B - T O T A L	2,680	30955,965	167094,648	26633,646	140461,002	41003,872	99457,130
	T O T A L	2,680	30955,965	167094,648	26633,646	140461,002	41003,872	99457,130

*** S Y S T E M C O D E S S U M M A R Y ***

CODE	DESCRIPTION	TOTAL PARCELS	VILLAGE	COUNTY	TOWN	SCHOOL
50000	Wholly Exe	1		6,300	6,300	6,300
	T O T A L	1		6,300	6,300	6,300

STATE OF NEW YORK
 COUNTY - St Lawrence
 TOWN - Norfolk
 SWIS - 4062

2 0 1 5 T E N T A T I V E A S S E S S M E N T R O L L
 T O W N T O T A L S

PAGE 889
 VALUATION DATE-JUL 01, 2014
 TAXABLE STATUS DATE-MAR 01, 2015
 RPS150/V04/L015
 CURRENT DATE 4/30/2015

UNIFORM PERCENT OF VALUE IS 082.00

*** E X E M P T I O N S U M M A R Y ***

CODE	DESCRIPTION	TOTAL PARCELS	VILLAGE	COUNTY	TOWN	SCHOOL
12360	Public Aut	6	6,800	1253,100	1253,100	1253,100
13100	County Own	1		3,900	3,900	3,900
13500	Town Owned	46		5123,540	5123,540	5123,540
13510	Town Cemet	1		6,000	6,000	6,000
13650	Village Ow	1	1,900	1,900	1,900	1,900
18020	Industrial	5	177,200	734,560	734,560	734,560
18080	Mun Housin	1		835,000	835,000	835,000
21600	Parsonage	3		224,400	224,400	224,400
25110	Religious	7		3747,400	3747,400	3747,400
25120	Educationa	2		9009,400	9009,400	9009,400
25210	Hospital	1		119,100	119,100	119,100
25300	Other Non	4		178,600	178,600	178,600
26100	VETORG CTS	2		196,500	196,500	196,500
26400	Vol Fire D	1		37,000	37,000	37,000
27350	NALL CEM	11		196,000	196,000	196,000
28110	Housing De	1		892,500	892,500	892,500
32252	NYS Refore	23		842,600		
33201	County Tax	1		19,100	19,100	
41101	Vet Eligib	26		665,060	665,060	
41107	Vet Eligil	1	72,447			
41122	VET WAR C	141		1159,088		
41123	VET WAR T	141			943,688	
41127	VET WAR V	1	4,920			
41131	VET COM CT	1		9,100	9,100	
41132	VET COM C	112		1642,834		
41133	VET COM T	112			1327,350	
41137	VET COM V	3	24,600			
41142	VET DIS C	39		799,843		
41143	VET DIS T	38			690,263	
41147	VET DIS V	1	32,800			
41161	CW_15_VET/	20		182,835	182,835	
41167	CW_15_VET/	1	9,840			
41171	CW_DISBLD_	1		4,080	4,080	
41691	RPTL466_f	26	2,460	62,767	62,767	
41720	Ag Distric	2		36,379	36,379	36,379
41800	Aged - All	13		224,870	224,870	224,870

PROPRIETARY PROGRAM MATERIAL

THIS MATERIAL IS PROPRIETARY TO THE NEW YORK STATE OFFICE OF REAL PROPERTY SERVICES (OFFICE) AND IS NOT TO BE REPRODUCED, USED OR DISCLOSED EXCEPT IN ACCORDANCE WITH PROGRAM LICENSE OR UPON WRITTEN AUTHORIZATION OF THE NEW YORK STATE REAL PROPERTY INFORMATION SYSTEM SECTION OF THE OFFICE, SHERIDAN HOLLOW PLAZA, 16 SHERIDAN AVENUE, ALBANY, NEW YORK 12210-2714.

COPYRIGHT (C) 1999

NEW YORK STATE OFFICE OF REAL PROPERTY SERVICES

THE OFFICE BELIEVES THAT THE SOFTWARE FURNISHED HERewith IS ACCURATE AND RELIABLE, AND MUCH CARE HAS BEEN TAKEN IN ITS PREPARATION. HOWEVER, NO RESPONSIBILITY, FINANCIAL OR OTHERWISE, CAN BE ACCEPTED FROM ANY CONSEQUENCES ARISING OUT OF THE USE OF THIS MATERIAL, INCLUDING LOSS OF PROFIT, INDIRECT, SPECIAL OR CONSEQUENTIAL DAMAGES. THERE ARE NO WARRANTIES WHICH EXTEND BEYOND THE PROGRAM SPECIFICATION.

THE CUSTOMER SHOULD EXERCISE CARE TO ASSURE THAT USE OF THE SOFTWARE WILL BE IN FULL COMPLIANCE WITH LAWS, RULES, AND REGULATIONS OF THE JURISDICTIONS WITH RESPECT TO WHICH IT IS USED.

*COPYRIGHT*****


TOWN OF Norfolk

LIST OF CORRECTIONS MADE TO THE 2015 COMPUTER PRINTED TENTATIVE ASSESSMENT ROLL

The following are changes that were made to the tentative assessment roll before it was filed:

25.001-1-22	Cory Wilson	Add Bulk* 41854
25001-1-27	Daved Grant	Remove 41122, 41123, 41834
32.050-1-13		FT 15600
32.066-1-12		Add 41854

"I (we), the undersigned, do (severally) depose and swear that I (we) have set forth in the list of corrections attached hereto or filed herewith all the changes made to and appearing on the tentative assessment roll."




(Assessor Signature)

Acknowledgement

On this 5th day of May, 20 15 before me personally appeared Matt Szeliga, Assessor from the Town of Norfolk, to me known and known to me to be the same person described in and who executed the foregoing instrument, and (s)he duly acknowledged to me that (s)he executed the same.

DONNA BROWN
Notary Public, State of New York
No. 01BR6041360
Qualified in St. Lawrence County
Commission Expires May 8, 20 18




Notary Public, State of New York

OATH

TOWN TENTATIVE ASSESSMENT ROLL

"I (We), the undersigned, do (severally) depose and swear that to the best of my (our) knowledge and belief, I (we) have set forth in the tentative assessment roll attached hereto or filed herewith, all the real property situated in the assessing unit in which I am assessor (we are assessors) and, with the exception of assessments made by the State Board of Real Property Services, I (we) have estimated the value of such real property at the sums which I (we) have determined to be in accordance with the provisions of Section 305 of the Real Property Tax Law."



Assessor Chairman/Sole Assessor

Sworn to before me this
5th day of May,
20 15 by Donna Brown
Notary Public

TOWN OF: Norfolk

DONNA BROWN
Notary Public, State of New York
No. 01BR6041360
Qualified in St. Lawrence County
Commission Expires May 8, 20 16