

Parcel Id	Name	2014	2015		Res Pct	Prp Cls	O C	R S	T C	Account Nbr
		Total Av	Land Av	Total Av						
145.039-1-18	Allen, Jeffrey L.	76,800	6,000	76,800	0	210	1			1- 7-11
145.039-3-9	Ashley, Deborah L.	67,300	16,100	67,300	0	210	1			1- 8- 3
145.039-4-2.1	Ax, Charles J. III.	165,000	52,800	165,000	0	112	1			1- 5- 8
145.039-4-19	Ax, Charles J. III.	20,700	20,700	20,700	0	105	1			1- 5-10
145.046-1-9	Backus, Clarence N.	57,500	4,600	57,500	0	210	1			1- 7- 1
145.039-1-6	Baker, Wendy M.	71,000	4,900	71,000	0	210	1			1- 8-13
145.039-3-4	Bango, Terry J.	79,900	5,800	79,900	0	210	1			1- 1-14
145.039-2-13.1	Benjamin, William E.	57,900	11,700	57,900	0	210	1			1- 5- 4
145.039-2-4	Besaw, Anthony L.	44,300	6,400	44,300	0	210	1			1- 9- 8
145.039-2-17	Bishop, Darren J.	64,100	7,300	64,100	0	210	1			1- 2-10
145.039-3-14	Blake, Kay	72,000	9,800	72,000	0	210	1			1- 1- 4
145.039-3-15	Blake, Kay	29,000	13,900	29,000	0	312	1			1- 1- 5
145.039-3-19.1	Blake, Kay	3,300	3,300	3,300	0	311	1			1-14-1
145.039-3-10	Bovay, Ronald	24,600	3,800	24,600	0	449	1			1- 3- 8
145.039-4-14	Bovay, Ronald	144,000	11,700	144,000	0	455	1			1- 3- 9
145.039-1-25	Bowman, Timothy C.	42,000	3,700	42,000	0	210	1			1- 2-13
145.039-1-11.1	Boyd, Franklin	1,500	1,500	1,500	0	311	1			1- 6- 2
145.039-1-12	Boyd, Franklin J.	80,300	9,400	80,300	0	210	1			1- 9- 1
145.039-2-24	Brozzo, Jason V.	38,000	13,500	38,000	0	210	1			
145.031-1-11.2	Burns, Michael S.	3,000	3,000	3,000	0	311	1			
145.039-2-28	Burns, Michael S.	79,000	12,200	79,000	0	210	1			1- 8- 2
145.039-1-16	Christian Fellowship Church	74,100	6,000	74,100	0	620	8			8- 7- 7
145.047-3-4	Constance, Matthew C.	73,000	11,600	73,000	0	270	1			1- 2- 9.4
145.046-1-19	Cummings, Andre' Trent	72,000	8,300	72,000	0	210	1			1- 3-12.2
145.046-1-4	Dafoe, James Robert	58,000	8,300	58,000	0	210	1			1- 5- 5
145.040-1-2.1	Dalton, Beverly	80,900	13,900	80,900	0	210	1			1- 4-10
145.047-2-1	Dalton, James A.	77,200	5,000	77,200	0	432	1			1- 6- 3
145.047-2-3	Dalton, James A.	8,100	8,100	8,100	0	314	1			1- 6- 4
145.039-4-13	Dalton, Michael P.	43,700	3,800	43,700	0	210	1			1- 2- 7.2
145.039-2-18.1	Dalton, Trudy	62,300	5,700	62,300	0	210	1			1- 9- 6
145.039-2-22.111	Dalton, Trudy	5,700	5,700	5,700	0	311	1			1- 7-14.1
145.047-3-3.11	Davis, Gary & Dorothy	33,000	33,000	33,000	0	322	1			1- 2- 9.1
145.046-1-14.1	Davis, Rodney E.	57,800	12,500	57,800	0	210	1			1- 2-14
145.046-1-17.1	Day, Wilson A.	95,000	9,300	95,000	0	210	1			1- 4- 2.1
145.039-2-19	Deets, Larry G.	67,100	12,800	67,100	0	210	1			1- 8- 4
145.039-2-16	Deets, Laura L.	55,900	6,100	55,900	0	210	1			1- 4-12
145.047-2-2	Denault, Anthony C.	100,500	10,500	100,500	0	210	1			1- 6- 5
Page Totals	Parcels		37	2,185,500	382,700	2,185,500				

Parcel Id	Name	2014	2015		Res Pct	Prp Cts	O C	R S	T C	Account Nbr
		Total Av	Land Av	Total Av						
145.031-1-2	Dixon, Clara J.	5,600	5,600	5,600	0	120	1			1- 2- 1
145.031-1-3.1	Dixon, Clara J.	2,300	2,300	2,300	0	311	1			
145.039-1-8	Drake, Matthew A.	70,800	10,500	70,800	0	210	1			1- 3- 4
145.039-1-31	Drake, Matthew A.	1,800	1,800	1,800	0	311	1			
145.040-1-3	Dusharm, Edward C.	54,800	9,600	54,800	0	210	1			1- 8- 8
145.039-1-22	Embry, Cheryl A.	73,000	8,600	73,000	0	210	1			1- 1- 3
145.039-4-15	F&AM Hall Trust	20,000	4,000	20,000	0	632	1			1- 8- 9
145.040-1-6	Farr, Corie W.	93,000	28,000	93,000	0	240	1			1- 1- 1
145.031-1-8.1	Fenlong, Andrew	36,700	24,500	36,700	0	312	1			1- 7-13
145.031-1-7	Fenlong, Andrew P.	143,000	12,800	143,000	0	210	1			1- 3- 1
145.039-4-18.21	Fitzgerald, Christopher J.	40,000	6,600	40,000	0	270	1			
145.046-1-20	Franke, Mark L.	60,000	3,200	60,000	0	210	1			1- 6- 1
145.046-1-5	George, Richard L.	45,000	5,700	45,000	0	210	1			1- 2- 6
145.039-4-3.1	Gilbo, Gary A.	75,000	7,800	75,000	0	210	1			1- 6-12
145.039-2-3	Green, Adam J.	140,000	8,200	140,000	0	210	1			1- 3- 7
145.039-3-2	Griffis, Evan L.	8,700	8,700	8,700	0	311	1			1- 3-11
145.039-3-11.1	Hall, David R.	59,900	10,100	59,900	0	210	1			1- 2- 4
145.055-1-1.2	Hall, Gary C.	8,400	8,400	8,400	0	311	1			
145.039-1-13	Hamilton, Paul E (LU)	52,900	9,400	52,900	0	210	1			1- 8-11
145.047-3-5	Hassett, Martin	90,000	10,300	125,000	0	210	1			1- 2- 9.3
145.039-1-4	Hay, Cheryl S (LU)	56,100	9,000	56,100	0	210	1			1- 4-13
145.039-3-3	Hayden, Scott A.	73,000	9,600	73,000	0	210	1			1- 6- 6
145.040-1-5	Haynes, Robert P.	56,000	9,300	56,000	0	210	1			1- 5- 6
145.046-1-15	Hewlett, Raisha	52,800	10,300	52,800	0	210	1			1- 2- 5
145.039-1-10	Hitchcock, Cassandra	84,100	8,000	84,100	0	210	1			1- 5-12
145.039-1-11.2	Hitchcock, Cassandra	1,500	1,500	1,500	0	311	1			
145.039-2-26	Holland, Cheryl A.	65,100	9,900	65,100	0	210	1			
145.046-1-21	House, Charlotte P.	425	425	425	0	311	1			
145.046-1-22	House, Charlotte P.	59,000	12,000	59,000	0	210	1			1- 6-15
145.039-1-3.1	Hull, Albert J.	32,000	7,700	32,000	0	210	1			1- 3- 6
145.046-1-13	Huse, Mary G (LU)	74,000	7,400	74,000	0	210	1			1- 4- 4
145.039-1-14	Hutton, Jack H.	32,000	13,300	32,000	0	270	1			1- 3- 2
145.039-3-13	Infield Rentals LLC	34,300	7,300	34,300	0	312	1			1- 1- 8
145.039-2-2	Jackson, Gene	38,000	5,500	38,000	0	210	1			1- 4- 5
145.039-2-23.1	Jenkins, Chad M.	78,300	12,500	78,300	0	270	1			1- 6- 7.1
145.039-1-29.112	Jenkins, Don W. Jr.	110,000	19,800	110,000	0	440	1			
145.039-2-21	Jenkins, Harold E. Jr.	73,800	9,600	73,800	0	210	1			1- 8-12

Parcel Id	Name	2014	2015		Res Pct	Prp Cls	O C	R S	T C	Account Nbr
		Total Av	Land Av	Total Av						
145.039-2-20	Jenkins, Harold E Sr (LU)	57,000	6,100	57,000	0	210	1			1- 4- 6
145.039-4-5	Jenkins, Terry L.	65,000	7,000	65,000	0	220	1			1- 2- 8
145.039-5-1	Jordal, Travis	17,000	8,600	17,000	0	270	1			1-2-9.2
145.039-3-7	June, Damon M.	62,800	8,700	62,800	0	210	1			1- 4-14
145.031-1-1.2	Kroll, William	8,900	8,900	8,900	0	311	1			
145.046-1-18	Lachine Properties, LLC	100,000	9,300	100,000	0	411	1			1- 3-15
145.055-1-4	Lachine Properties, LLC	5,400	5,400	5,400	0	311	1			1- 3-12.1
145.039-1-5	LaMere, William G.	34,100	2,800	34,100	0	210	1			1- 8- 7
145.039-4-16.1	Law, Steven S.	49,000	5,600	49,000	0	432	1			1- 7- 2
145.039-4-16.2	Law, Steven S.	16,000	6,300	16,000	0	270	1			
145.039-4-18.1	Law, Timothy A.	81,300	9,500	81,300	0	230	1			1- 2-15
145.039-2-25	Layboul, Floyd	50,000	8,500	50,000	0	270	1			
145.039-1-28	Loving, John N.	140,800	12,100	140,800	0	210	1			1- 4-11
145.039-1-29.121	Loving, John N.	400	400	400	0	311	1			
145.039-2-1.12	Lumley, Brian R.	105,000	11,200	105,000	0	210	1			
145.038-1-1	Macaulay, Sue-Lynn H.	78,400	14,900	78,400	0	210	1			5- 38- 1. 1
145.031-1-3.2	Maple Grove Cemetery	12,700	12,700	12,700	0	311	8			
145.031-1-4	Maple Grove Cemetery	5,200	5,200	5,200	0	695	8			8- 31- 1.4
145.038-1-3	Marlow, Stephen L.	68,000	6,000	68,000	0	210	1			1- 1-15
145.039-1-19	Mason, James R. II.	76,800	10,900	76,800	0	210	1			1- 8-15
145.039-4-8	Matthews, Carolee S.	68,000	4,800	68,000	0	210	1			1- 4- 9
145.039-2-1.2	McAdam, Matthew L.	133,100	17,000	133,100	0	210	1			
145.039-2-7.1	McEathron, Rosa	67,800	14,500	67,800	0	210	1			1- 5- 1
145.039-2-7.2	McEathron, Rosa (LU)	4,200	4,200	4,200	0	314	1			
145.039-1-21	McQuade, Emerson J (LU)	70,000	9,400	70,000	0	210	1			1- 5- 3
145.039-1-26	Minckler, Allen C.	1,400	1,400	1,400	0	311	1			1- 39- 1.26
145.039-1-27	Minckler, Allen C.	72,800	8,300	72,800	0	210	1			1- 9- 7
145.039-1-29.122	Minckler, Allen C.	500	500	500	0	311	1			
145.039-2-12	Mitchell, Harry G.	15,900	2,100	15,900	0	312	1			1- 1-12
145.039-2-14	Mitchell, Harry G.	66,500	6,800	66,500	0	210	1			1- 2-11
145.039-3-5	Moore, Randy C.	87,200	8,800	87,200	0	220	1			1- 1- 2
145.039-3-11.2	Morrow, Corey C.	200	200	200	0	311	1			
145.039-3-12	Morrow, Corey C.	68,000	6,900	68,000	0	210	1			1- 1-10
555.009-6-2	Niagara Mohawk Power Corp	209,487	0	205,654	0	861	5 R			5- 9- 6. 2
630.001-9999-132.350/1882	Niagara Mohawk Power Corp	54,513	0	54,513	0	884	6 R			
145.039-2-8.1	Perrigo, Edwin	93,300	12,900	93,300	0	210	1			1- 5-13
145.055-1-3	Pierce, Richard L.	77,200	10,700	77,200	0	210	1			1- 3-14
Page Totals	Parcels		37	2,123,900	268,600	2,120,067				

Parcel Id	Name	2014	2015		Res Pct	Prp Cls	O C	R S	T C	Account Nbr
		Total Av	Land Av	Total Av						
145.046-1-23	Pierce, Robert A.	45,500	3,500	45,500	0	210	1			1- 4- 7
145.039-3-8	Prashaw, Eugene B.	52,000	7,800	52,000	0	210	1			1- 6-14
145.039-1-15	Prashaw, George C.	44,300	11,200	44,300	0	210	1			1- 5-14
145.039-1-30	Pratt, Larry R.	69,500	12,100	69,500	0	210	1			1- 7- 3
145.039-2-5	Pratt, Larry R.	18,000	7,100	18,000	0	270	1			1- 1-11
145.046-1-10.11	Putman, Doris	130,000	13,900	130,000	0	210	1			1- 5-15
145.055-1-2	Putman, Doris	3,600	3,600	3,600	0	311	1			
145.031-1-11.11	Raymo, Carl	101,000	17,700	101,000	0	210	1			1- 5- 2
145.039-1-20	Raymo, Dale L.	42,000	6,700	42,000	0	220	1			1- 6-11
145.047-3-2	Raymo, Dale L.	12,800	4,100	12,800	0	312	1			1- 2- 9.2
145.039-2-15	Reed, Eric D.	52,000	5,300	52,000	0	210	1			1- 3-13
145.046-1-8.1	Reed, Paul (LU)	143,000	26,200	143,000	41	240	1			1- 6- 9
145.047-4-1.1	Reed, Timothy N.	133,000	14,100	133,000	0	210	1			1- 7-10
145.039-1-1	Reynolds, Ford	15,200	15,200	15,200	0	105	1			PT OF 1-6-1
145.031-1-12	Richville Baptist Chapel	3,400	3,400	3,400	0	311	8			1- 8- 5.12
145.031-1-6	Richville Baptist Church	102,600	6,000	102,600	0	620	8			8- 9- 9
145.046-1-24	Richville Fire District	110,000	14,100	110,000	0	662	8			5- 39- 4.9
145.039-1-23	Riley, Kim L. Jr.	2,000	2,000	2,000	0	330	1			1- 3- 3
145.039-1-24	Riley, Kim L. Jr.	79,000	8,800	79,000	0	210	1			1- 8-14
145.040-1-1.132	Rivers, Carl E.	10,500	5,500	10,500	0	312	1			
145.040-1-1.133	Rivers, Carl E.	24,700	12,700	24,700	0	270	1			
145.040-1-1.121	Rivers, Carl E (LU)	29,000	12,400	29,000	0	312	1			
145.040-1-8	Rivers, Helen G.	56,700	16,400	56,700	0	270	1			
145.039-4-17.1	Roberts, Philip D.	57,000	5,000	57,000	0	210	1			1- 4- 1
145.040-1-4	Sawyer, James	45,000	8,300	45,000	0	210	1			1- 7- 4
145.046-1-11	Schultz, Jeremy L.	132,300	11,000	132,300	0	210	1			1- 4- 8
145.031-1-9.21	Seguin, Peter J.	77,000	9,400	77,000	0	210	1			
145.046-1-10.12	Smith, Edward L.	120,500	14,100	120,500	0	210	1			
145.047-4-3.2	Smith, Edward L. II.	126,700	15,400	126,700	0	210	1			
145.039-2-11	Snell, Gerald F. Jr.	31,000	4,800	31,000	0	210	1			1- 2- 3
145.039-3-1	Stone, Todd M.	74,700	12,000	74,700	0	210	1			1- 7- 6
145.039-1-7	Streeter, Shannon M.	60,000	5,000	60,000	0	210	1			1- 1-13
145.031-1-1.1	Taylor, Paul A.	8,500	8,500	8,500	0	311	1			1- 8- 6
145.039-3-6	Tebo, James W. Jr.	63,800	7,400	63,800	0	210	1			1- 4- 3
555.007-8-1	Time Warner - North Region	7,539	0	7,359	0	869	5			555.007-8-1
145.039-2-9	United Church of Richville	59,000	5,700	59,000	0	210	1			1- 8-10
145.039-2-10	United Church of Richville	150,000	6,800	150,000	0	620	8			8-76-13
Page Totals	Parcels	37	2,292,839	343,200	2,292,659					

Parcel Id	Name	2014	2015		Res Pct	Prp Cts	O C	R S	T C	Account Nbr
		Total Av	Land Av	Total Av						
145.039-2-8.2	United States Postal Service	105,900	7,900	105,900	0	652	8			1-5-13.2
145.038-1-4	VanOrnum, Darren D.	85,000	12,600	85,000	0	210	1			1- 5-11
555.008-6-1	Verizon New York Inc	27,600	0	26,378	0	866	5			5- 8- 6. 1
630.001-9999-631.900/1881	Verizon New York Inc	529	0	529	0	884	6			
145.039-1-2.12	Village Of Richville	250	250	250	0	314	8			
145.039-1-29.2	Village Of Richville	4,700	4,700	4,700	0	311	8			8- 75-15.2
145.039-1-29.111	Village Of Richville	19,800	19,800	19,800	0	612	8			8- 75-15.1
145.039-4-7	Village Of Richville	57,900	6,000	57,900	0	632	8			8-75-12
145.046-1-6	Village Of Richville	35,000	6,000	35,000	0	652	8			8-76-10
145.038-1-2	Waugh, Thomas V.	72,000	8,200	72,000	0	210	1			1- 6-13
145.046-1-7	Wayside Cemetery	5,100	5,100	5,100	0	695	8			5- 46- 1.7
145.039-4-6	Weller, Sarah J.	40,800	3,400	40,800	0	210	1			1- 5- 9
145.046-1-10.2	Wells, Barry	400	400	400	0	311	1			1- 9- 4
145.039-4-11.1	White, Archiel G.	42,500	6,400	42,500	0	210	1			1- 7-15
145.039-5-2	White, Milton J.	47,000	11,500	47,000	0	210	1			
145.039-2-6	Wilburn, Carrie K.	12,000	8,100	12,000	0	210	1			1- 7- 8
145.039-1-2.11	Woods, Carlton L.	2,500	2,500	2,500	0	311	1			1- 2-12
145.039-2-1.11	Woods, Carlton L.	109,300	15,800	109,300	0	210	1			1- 9- 2
145.039-1-9	Youngs, Randy L.	69,000	4,900	69,000	0	210	1			1- 7- 5
Village Totals	Parcels		167	9,340,843	1,457,275	9,370,608				

Parcel Id	Name	2014	2015		Res Pct	Prp Cls	O C	R S	T C	Account Nbr
		Total Av	Land Av	Total Av						
100.002-1-14	Abar, Dorothy E.	159,000	68,900	159,000	51	240	1			1- 12- 3
130.004-1-20	Abrantes, James	5,800	5,800	5,800	0	314	1			1- 12- 4
116.004-1-47	Acres SchoolHse Burying Ground	500	500	500	0	695	8			
115.004-1-6	Adams, Ann M.	138,800	23,600	138,800	0	240	1			1- 51- 1
130.035-1-5	Alguire, Kenneth	75,000	14,300	75,000	0	210	1			
87.003-1-15	Alkerton, Carolyn	18,500	10,400	18,500	0	270	1			1- 41-10
87.003-1-16	Alkerton, Carolyn	53,800	15,700	53,800	51	271	1			1- 41-11
87.003-1-17.8	Alkerton, Carolyn	3,900	3,900	3,900	0	311	1			1- 47- 7.16
87.003-1-14.2	Alkerton-Witkowski, Annette	5,200	5,200	5,200	0	311	1			
87.003-1-14.12	Alkerton-Witkowski, Annette F.		2,500	2,500	0	314	1			
145.003-2-17	Allen, Amy	76,000	14,100	76,000	0	210	1			1- 65- 2
116.042-1-4	Allen, Carlton	45,000	8,700	45,000	0	210	1			1- 43-14
100.002-2-2.22	Alstad, Janna J.	57,700	17,400	57,700	0	270	1			
116.003-1-33.2	Amaral, Barry R.	138,000	91,500	138,000	0	113	1			
101.004-1-1	Amaral, Earle G.	59,700	55,800	59,700	0	312	1			1- 45-13
115.004-1-21.13	Amaral, Earle G.	8,000	8,000	8,000	0	311	W 1			
115.004-1-21.12	Amaral, Earle & Margery	13,400	13,400	13,400	0	311	W 1			
115.051-1-1	Amaral, Tammy L.	61,600	8,700	61,600	0	210	1			1- 34-13
145.002-1-45	American Babaji Yoga Sangam	79,600	33,200	79,600	0	210	8			1-19-6.1
116.041-3-16	Amvets Post 11 Inc	68,200	4,500	68,200	0	534	8			1- 48- 8
101.003-1-28	Anderson, Sharon	88,000	41,600	88,000	0	240	1			1- 46- 3
130.002-1-39	Anderson, Steven A.	132,800	17,200	102,700	0	210	1			1- 16-13
115.052-2-1	Anson, Edward J.	76,600	11,000	76,600	0	210	1			1- 33- 7
130.004-1-12	Anson, Edward J.	56,400	31,100	56,400	0	271	1			1- 47- 4
131.003-4-3	Anson, Joan	37,900	19,700	37,900	0	271	1			1- 13- 9.3
130.004-1-10	Anson, Linden A.	160,980	91,580	160,980	0	240	1			1- 31- 2
131.001-1-31.2	Anson Wells, E Ann & Etal	15,300	15,300	15,300	0	311	1			
131.001-1-32	Anson Wells, E Ann & Etal	44,000	16,100	44,000	0	210	1			
100.002-1-6	Arquitt, Andrew	58,400	22,200	58,400	0	210	1			1- 35-12
116.042-3-7	Arquitt, Loren C.	43,000	7,500	43,000	0	210	1			1- 58- 4
86.003-4-3	Ashley, John J. Jr.	14,500	14,500	14,500	0	910	1			1- 17-12
115.003-1-8.3	Ashley, Joyce	99,500	72,500	99,500	0	271	1			
145.004-1-1.1	Ashley, Richard K. Jr.	54,000	30,200	54,000	0	271	1			1- 24- 9.3
115.002-1-3	Atkins, August	134,900	123,000	134,900	0	240	1			1- 13-13
100.001-3-4	Austin, Carol E (Trust)	11,000	11,000	11,000	0	321	1			
100.002-1-5.12	Austin, Carol E (Trust)	6,700	6,700	6,700	0	321	1			
100.002-1-17.3	Austin, Carol E (Trust)	155,300	68,500	155,300	0	240	1			
Page Totals	Parcels		37	2,256,980	1,005,780	2,229,380				

Parcel Id	Name	2014	2015		Res Pct	Prp Cls	O C	R S	T C	Account Nbr
		Total Av	Land Av	Total Av						
100.002-1-15.1	Austin, Carol E (Trust)	62,500	62,500	62,500	0	105	1			1- 49- 9
116.001-1-3	Austin, John M.	21,100	21,100	21,100	0	322	1			1- 63- 4
116.001-1-19	Austin, John M.	186,700	98,300	186,700	0	113	1			1- 45-11
145.001-1-1	Ax, Charles J. III.	2,000	2,000	2,000	0	105	1			1- 50- 6
145.001-1-7.1	Ax, Charles J. III.	38,000	38,000	38,000	0	105	1			1- 50- 5
145.001-1-21	Ax, Charles J. III.	67,200	67,200	67,200	0	105	1			1- 50- 7
145.002-1-26	Ayen, William A.	37,600	13,800	37,600	0	210	1			1- 68- 4
116.003-1-22.2	Bacon, Brian B.	89,000	15,100	89,000	0	210	1			
116.003-1-22.12	Bacon, Brian B.	55,700	16,000	55,700	0	433	1			
116.041-5-16.1	Bacon, Perley Sanford (LU)	78,000	12,400	78,000	0	210	1			1- 27-12
131.001-1-30.1	Bacon Living Trust	139,000	63,200	139,000	0	240	1			
129.002-2-26.1	Bagnick, Floyd	110,000	95,000	110,000	0	270	1			1- 23-14.1
100.002-2-15.22	Baker, Brandon W.		12,300	12,300	0	314	1			
* 100.002-2-15.2	Baker, Daniel A.	65,000	40,000	65,000	0	240	1			
100.002-2-15.21	Baker, Daniel A.		36,100	61,100	0	240	1			
101.003-1-16	Baker, Robert B.	65,000	15,000	65,000	0	210	1			1- 59- 9
131.001-1-23	Bango, Robert	56,000	16,100	56,000	0	270	1			1- 22- 3
86.004-3-27	Bartholomew, Vickie A.	85,600	14,300	85,600	0	240	1			1- 45- 2.1
101.003-1-22.1	Barton, Arthur H.	33,500	15,000	33,500	0	270	1			1- 20- 9.1
101.003-1-30.12	Barton, Arthur H. II.	6,300	6,300	6,300	0	105	1			
101.003-1-30.11	Barton, Arthur H Jr (LU)	196,600	143,800	216,000	0	113	1			1- 20- 8.11
145.003-2-8.12	Bassette, Alan R.	35,500	19,000	35,500	0	270	1			
100.004-1-9	Batt, David	86,300	76,300	86,300	0	240	1			1- 59-12
100.004-1-8.1	Batt, Linda	235,000	155,500	235,000	0	240	1			
100.002-1-18.11	Batt, Linda E.	56,900	56,900	56,900	0	120	1			1- 40- 8.1
114.004-2-5	Bearded Buck, LLC	37,100	37,100	37,100	0	910	1			1- 46- 8
116.003-1-30.12	Beldock, Timothy	87,800	87,800	87,800	0	105	1			
116.003-1-31.1	Beldock, Timothy A.	6,000	6,000	6,000	0	105	1			1- 58- 1
101.001-1-18	Bergeron, Shawn M.	24,700	24,700	24,700	0	322	1			1- 51- 7.1
116.001-1-18	Bergman, Joel	77,700	73,700	77,700	0	270	1			1- 56- 6.1
* 115.003-1-1.1	Berk, Gary	72,000	69,900	72,000	0	240	1			1- 50- 1
130.002-1-3	Besaw, Kevin	85,000	11,600	85,000	0	210	1			1- 19-13
116.041-4-24.1	Bigelow, Amy D.	69,300	12,500	69,300	0	210	1			1- 28- 7
115.004-1-31	Bigelow, Andrew	5,100	5,100	5,100	0	311	1			
115.003-2-10.1	Bigelow, David E.	26,100	26,100	26,100	0	105	1			
115.004-1-22	Bigelow, David E.	89,900	15,700	89,900	0	210	1			1-50-2
130.002-1-34.1	Bigelow, Donald W.	106,100	19,300	106,100	0	210	1			1-16-9
Page Totals	Parcels	35	2,358,300	1,390,800	2,451,100					

Parcel Id	Name	2014	2015		Res Pct	Prp Cls	O C	R S	T C	Account Nbr
		Total Av	Land Av	Total Av						
130.002-1-34.22	Bigelow, Donald W.		10,900	10,900	0	314		1		
129.002-2-10.11	Bigelow, Lisle Jr.	121,200	58,500	121,200	0	240		1		1- 15- 7
115.051-1-10	Bigelow, Sandra M.	69,000	12,300	69,000	0	270		1		1- 15-13
100.002-2-8.122	Bill, Timothy A.	146,000	16,300	146,000	0	210		1		
100.002-2-21	Bill, Timothy A.	24,000	24,000	24,000	0	322		1		1-21-13.1
116.041-1-17.11	Bishop, Aaron J.	90,000	12,400	153,500	0	210		1		1- 35- 1.1
116.004-1-27.1	Bishop, David E.	70,600	22,400	70,600	0	271		1		1- 37-10
116.041-4-11	Bishop, Harold	37,300	7,900	37,300	0	210		1		1- 15-15
116.042-2-1	Bishop, Roberta	38,000	1,700	38,000	0	210		1		1- 16- 5
116.041-4-16	Bishop, Sarah	33,600	2,700	33,600	0	210		1		1- 43-12
115.003-2-12	Black, Joey	87,400	87,400	87,400	0	105		1		
100.002-1-2.2	Blackburn, John R.	14,800	14,800	14,800	0	322		1		
116.042-1-13	Blair, Roger J (LU)	63,000	6,600	63,000	0	210		1		1- 16-12
130.001-1-15	Boprey, Leona J.	69,500	16,700	69,500	0	270		1		1- 32-12
115.003-2-8.2	Bouyea, David C.	113,800	28,900	113,800	0	240		1		
115.003-2-8.112	Bouyea, David C.	25,100	25,100	25,100	0	322		1		
116.002-1-5.2	Bovay, Lenore J (LU)	120,000	10,600	120,000	0	210		1		
115.003-1-8.1	Bowman, Larry	130,000	76,400	130,000	0	240		1		
130.003-1-14.2	Bowman, Michael	89,000	15,600	89,000	0	210		1		
129.002-2-33	Bowman, Ransom	62,700	62,700	62,700	0	105		1		1- 17- 6
87.003-1-9.22	Brabant, Mary Ann	70,000	16,700	70,000	0	210		1		
116.001-1-11	Brice, James E. Jr.	27,000	27,000	27,000	0	910		1		1- 18- 1
116.001-1-12	Brice, James E. Jr.	99,500	67,500	99,500	0	113		1		1- 17-15
116.001-1-9.1	Brice, James E. Jr.	87,000	87,000	87,000	0	105		1		1- 14-15
116.001-1-14	Brice, James E. Jr.	230,000	161,700	230,000	0	112		1		1- 17-14
115.051-1-13	Brice, Sheila E.	69,000	12,000	69,000	0	210		1		1- 65- 3
116.042-3-8	Briggs, Charles	2,500	2,500	2,500	0	311		1		1- 70-15
116.002-3-7	Briggs, Charles T.	51,600	20,200	51,600	0	210		1		1- 18- 2
* 116.002-3-9	Briggs, Charles T.	50,000	50,000	50,000	0	105		1		
116.002-3-9.1	Briggs, Charles T.		48,900	48,900	0	105		1		
116.042-2-7	Briggs, Charles T.	19,500	12,000	19,500	0	270		1		1- 69- 3
116.002-3-2.1	Briggs, Jeffrey W.	178,300	123,200	178,300	0	240		1		1- 63-11
116.041-4-27.2	Bristol, Justin C.	51,000	5,800	51,000	0	210		1		
115.051-1-14	Broeders, Rick A.	112,000	10,600	112,000	0	210		1		1- 33-12
116.042-2-2	Brothers, Hubert M.	41,000	5,700	41,000	0	210		1		1- 51-12
116.004-1-24	Brown, Donald	184,350	82,150	184,350	0	240		1		1- 28- 4
116.002-3-4.22	Brown, Kevin M.	46,500	25,800	46,500	0	270		1		
Page Totals	Parcels	36	2,674,250	1,222,650	2,797,550					

Parcel Id	Name	2014	2015		Res Pct	Prp Cts	O C	R S	T C	Account Nbr
		Total Av	Land Av	Total Av						
116.041-4-17	Brown, Larry C.	30,000	12,400	30,000	0	210	1			9-999-24
116.042-4-8	Brown, Lisa I.	52,000	7,200	52,000	0	270	1			1- 32- 6
116.004-1-30.1	Brown, Mary	183,400	135,000	183,400	0	240	1			1- 28- 2
116.004-1-48	Brown, Matthew J.	80,000	27,000	80,000	0	270	1			9-999-35
145.003-2-14	Brown, Robert J.	214,400	153,100	231,200	0	112	1			1- 18- 7
115.002-1-17.11	Brown, Veronica & Ronald	131,200	116,200	131,200	0	270	1			1- 68- 3.1
116.004-1-8.1/1	Browning, Ralph	100	0	100	0	720	1			1-70-11/1
101.003-1-23	Browning, Ralph C.	2,200	2,200	2,200	0	314	1			1- 50- 8
116.004-1-13	Browning, Ralph C.	34,800	34,800	34,800	0	105	1			1- 28- 8
116.004-1-14	Browning, Ralph C.	2,500	2,500	2,500	0	314	1			9-999- 5
116.004-1-16	Browning, Ralph C.	96,270	96,270	96,270	0	330	1			1- 13- 4
116.004-1-21	Browning, Ralph C.	4,400	4,400	4,400	0	321	1			1- 20- 7
130.043-2-6	Browning, Ralph C.	20,500	14,200	20,500	0	484	1			1- 63-13.2
131.002-1-4	Browning, Ralph C.	8,400	8,400	8,400	0	322	1			1- 28-10
145.003-2-20	Brozzo, Robert	53,000	11,400	53,000	0	210	1			1- 64-12
145.003-2-21.2	Brozzo, Robert	2,600	2,600	2,600	0	314	1			
100.002-2-15.12	Bryant, Cris M.	88,300	20,300	88,300	0	210	W 1			
145.001-2-5.1	Buckley, Timothy W.	97,900	97,900	97,900	0	105	1			1- 58-14.1
115.004-1-20	Bulsiewicz, Fabian (Estate)	157,000	126,600	157,000	0	240	1			1- 18-13
116.042-3-17.2	Burke, Percy C.	27,600	5,200	27,600	0	270	1			
100.002-2-5	Burnham, Bradley D.	52,500	37,700	52,500	0	260	1			1- 19- 5
115.002-3-11.11	Burnham, Bradley D.	96,800	24,800	96,800	0	240	1			1- 22- 2
100.002-2-16.2	Burnham, Clarence	5,400	5,400	5,400	0	314	1			1- 21-12.2
100.002-2-16.11	Burnham, Clarence	33,700	33,700	33,700	0	311	W 1			1- 21-12.11
100.002-2-16.12	Burnham, Clarence L.	180,000	57,700	180,000	0	240	1			1-21-12.12
116.003-1-19	Burr, Timothy R.	75,000	75,000	75,000	0	321	1			1- 40-10.11
115.004-1-7.11	Burt, Connor J.	280,200	91,800	280,200	0	240	1			1- 34-12.1
115.051-1-21	Burt, Martha J H	12,300	7,500	12,300	0	312	1			1- 34- 8
115.004-1-3.11	Burt, Peter C.	235,400	123,400	235,400	0	112	1			1- 34- 9.11
116.003-1-32.1	Burt, Peter C.	5,785	5,785	5,785	0	311	1			1- 28- 9
116.034-1-4.1	Bush, Ann	137,000	11,400	137,000	0	210	1			1- 15- 6
145.002-1-16	Bush, Ricky Lee	44,300	16,300	44,300	0	271	1			1- 28-12
86.002-4-4.2	Buzzi, Klaus W.	5,100	5,100	5,100	0	311	1			
116.041-3-18.1	C W Augustine, Inc	1,800	1,800	1,800	0	311	1			1- 40-15
130.043-1-2	Cady, Shirley Caple	14,800	14,800	14,800	0	311	1			1- 29- 6
130.043-2-2	Calvary Baptist Bible	9,400	9,400	9,400	0	314	1			1- 29- 6.1
130.043-1-1	Calvary Bible Church	14,800	13,300	14,800	0	312	1			1- 29- 6.2

Parcel Id	Name	2014	2015		Res Pct	Prp Cls	O C	R S	T C	Account Nbr
		Total Av	Land Av	Total Av						
100.002-2-5./1	Campbell, Ruth	100	0	100	0	720	1			1- 58-11
116.001-3-8	Cantwell, Kaleb	9,000	9,000	20,600	0	240	1			
145.003-2-18.1	Cardinell, Cindy S.	60,000	35,100	60,000	0	270	1			1- 27-14
115.001-1-12.11	Cardinell, Kathy	90,300	65,200	99,300	0	240	1			1- 44- 6.11
115.001-1-12.12	Cardinell, Scott	28,000	11,800	28,000	0	270	1			1-44-6.12
116.003-1-37	Carpenter, Donald A. Jr.	111,500	16,500	111,500	0	210	1			
100.002-2-27	Carpenter, Nelson C. Jr.	82,000	16,000	82,000	0	210	1			
114.004-2-18	Carr, Larry A.	37,100	19,200	37,100	0	260	1			1- 61- 3
116.001-1-6.2	Carr, Michael A.	81,700	21,500	81,700	0	240	1			
130.004-1-1.2	Carr, Michael B.	108,000	95,000	108,000	0	271	1			1- 29- 9.2
130.004-1-6	Carr, Randy E.	157,500	155,000	157,500	0	271	1			1- 29-10.1
115.004-1-19.12	Caruso, Stephen W.	53,600	19,500	53,600	0	260	1			
115.004-1-9	Carvel, Lee	62,000	25,300	62,000	0	260	W 1			1- 20- 4
116.034-1-1	Carvel, Lee J.	119,000	15,000	156,200	0	484	1			1- 19- 7.1
116.041-3-33	Carvel, Marylou K.	47,000	5,200	47,000	0	210	1			1- 20- 5
86.004-3-7.1	Chase, Leander J.	18,100	18,100	18,100	0	105	1			1- 60- 9
87.003-1-8.2	Chase, Leander J.	96,700	15,000	96,700	0	210	1			1- 20-12.2
87.003-1-8.1	Chase, Richard A (LU)	180,300	112,400	180,300	0	113	1			1- 20-12.1
101.001-1-2.11	Chase, Robert W.	44,600	11,300	44,600	0	210	1			1- 32- 1.1
101.001-1-2.21	Chase, Robert W.	160,000	54,000	160,000	0	240	1			
116.041-6-5	Chase, Terryl L.	50,000	5,000	50,000	0	210	1			1- 35- 4
116.002-5-6.21	Chatlos, Arielle	135,000	56,500	135,000	0	112	1			
115.004-1-13	Chilton, Bryan J.	8,000	8,000	8,000	0	311	W 1			1- 34- 9.4
116.041-1-9	Chilton, Eric D.	68,000	5,300	68,000	0	210	1			1- 67- 1
115.004-1-19.2	Chilton, Reginald	30,000	16,000	30,000	0	270	W 1			
116.041-1-16.1	Chilton, Reginald	113,600	15,200	113,600	0	210	1			1- 21- 1
115.051-1-15	Christ Church Of Love	5,300	4,400	5,300	0	620	8			1- 33- 9
115.052-1-1	Christ Church Of Love	31,000	7,500	31,000	0	620	8			1- 63- 5
116.004-1-15.11	Chung, Eun S.	5,800	5,800	5,800	0	311	1			
116.004-1-33.4	Chung, Eun S.	248,000	89,000	248,000	0	240	1			
129.004-2-4	Church, Thomas W.	20,000	20,000	20,000	0	321	1			1- 31- 3
115.004-1-23.1	Churchill, Lawrence (Estate)	30,800	12,100	30,800	0	210	1			1- 33-11
101.003-1-7	Clark, Joseph	42,000	14,100	48,700	0	210	1			1- 57- 4
101.003-1-31	Clark, Joseph	2,700	2,700	2,700	0	314	1			
86.004-3-2.111	Clark-Stone, Linda L.	63,000	17,400	63,000	0	210	1			1-55-2.111
87.003-1-17.31	Clary, Terrance	30,000	15,000	30,000	0	260	W 1			1- 47- 7.3
145.002-1-23	Cleveland, Brian E.	45,000	9,200	45,000	0	210	1			1- 51- 2

Parcel Id	Name	2014	2015		Res Pct	Prp Cls	O C	R S	T C	Account Nbr
		Total Av	Land Av	Total Av						
116.042-1-5	Clifford, Rocky	63,000	7,400	63,000	0	210	1			1- 52- 4
116.042-1-19	Clifford, Rocky	3,600	3,600	3,600	0	311	1			
130.002-1-20.12	Cline, Jeffery	46,900	46,900	46,900	0	105	1			
130.002-1-35.2	Coffey, Allan W.	172,000	94,000	172,000	0	240	1			
116.002-1-24	Coffey, Craig J.	92,000	17,000	92,000	0	210	1			1- 43-15.12
131.001-1-27	Coffey, Paul	40,000	10,700	40,000	0	270	1			
131.001-1-26	Coffey, Paul R.	7,000	7,000	7,000	0	311	1			
116.042-4-2	Cole, Daniel	54,400	7,000	54,400	0	210	1			1- 65-14
116.002-4-3.1	Cole, Philip	130,000	48,000	130,000	0	210	1			
116.003-1-5.2	Coller, Eugene	94,000	15,300	94,000	0	210	1			1- 41-15.2
116.003-1-40	Coller, Eugene C.	2,700	2,700	2,700	0	314	1			
116.003-1-1.11	Coller, Eugene (LU)	126,000	59,100	126,000	0	240	1			1- 36- 7.1
116.004-1-26.1	Coller, Eugene (LU)	91,600	48,500	91,600	0	112	1			1- 21-10
116.004-1-23.1	Coller, Eugene C & Barbara	66,300	66,300	66,300	0	120	1			1- 28- 3.1
116.004-1-23.2	Coller, Gregory J.	98,700	15,500	98,700	0	210	1			
116.004-1-25	Coller, Gregory J.	179,600	93,300	179,600	0	120	1			1- 21- 9
131.002-1-15	Coller, Gregory J.	1,148,000	104,500	1,148,000	0	112	1			1- 21-11
116.041-5-17.1	Coloton, John L (LU)	80,000	9,200	80,000	0	210	1			1- 19- 8
116.042-1-8.12	Colton, Darren	200	200	200	0	314	1			
116.042-1-3	Colton, Darren W.	69,500	12,500	69,500	0	210	1			1- 41- 7
130.004-1-5.211	Colton, Ricky L.	110,000	18,000	110,000	0	210	1			1- 67-10.2
115.003-1-5	Conklin, David Michael	141,000	73,900	141,000	0	240	1			1- 22- 7
131.002-1-13	Conklin, Edward	61,000	15,300	61,000	0	210	1			1- 15-10
116.042-3-13.21	Conklin, Suzann	33,200	3,800	33,200	0	270	1			1- 49-10.2
145.001-1-20	Connelly, James M.	36,200	31,200	36,200	0	260	1			1- 57-15
114.004-2-15.1	Connor, Clint C.	138,000	110,800	138,000	0	240	W 1			1- 40- 2
87.003-1-4	Corning Glass Co	61,700	61,700	61,700	0	321	1			1- 22-11
87.003-1-5.1	Corning Glass Co	42,100	42,100	42,100	0	321	1			1- 22-13
87.003-1-6	Corning Glass Co	78,000	78,000	78,000	0	321	1			1- 23- 2
101.001-1-1	Corning Glass Co	57,900	57,900	57,900	0	321	W 1			1- 23- 4
101.001-1-3	Corning Glass Co	6,800	6,800	6,800	0	321	1			1- 23- 3
101.001-1-4	Corning Glass Co	107,600	107,600	107,600	0	321	W 1			1- 23- 1
101.001-1-6	Corning Glass Co	100,300	100,300	100,300	0	710	1			1- 23- 5
101.001-1-7.1	Corning Glass Co	3,200	3,200	3,200	0	321	1			1- 22-14
101.001-1-14	Corning Glass Co	21,700	21,700	21,700	0	321	1			1- 22-10
101.001-1-15	Corning Glass Co	75,000	75,000	75,000	0	321	1			1- 22-12
101.001-1-5.1	Corning Glass Co.	4,132,591	79,000	4,132,591	0	710	1			1- 22-15
Page Totals	Parcels		37	7,771,791	1,555,000	7,771,791				

Parcel Id	Name	2014	2015		Res Pct	Prp Cls	O C	R S	T C	Account Nbr
		Total Av	Land Av	Total Av						
101.001-1-5./971	Corning Property Mgmt Co	7,173,400	0	7,173,400	0	710	8			
101.001-1-5./972	Corning Property Mgmt Co	4,374,000	0	4,374,000	0	710	1			
115.051-1-9	Corscadden, Kenneth	16,600	12,600	16,600	0	210	1			1- 37-12
115.003-1-7	Corscadden, Kenneth C.	45,000	45,000	45,000	0	105	1			1- 32-13
115.003-2-9.1	Corscadden, Kenneth C.	42,100	42,100	42,100	0	105	1			1- 17-11
115.004-1-18	Corscadden, Kenneth C.	82,000	82,000	82,000	0	105	1			1- 34- 5
130.001-1-1	Corscadden, Kenneth C.	138,500	113,500	138,500	0	240	1			1- 32-14.1
130.001-1-6	Corscadden, Kenneth C.	391,500	138,000	391,500	21	112	1			1- 34- 6
130.001-1-7.1	Corscadden, Kenneth C.	311,000	144,100	311,000	0	112	1			1- 61-12
130.001-1-7.2	Corscadden, Kenneth C.	73,600	16,300	73,600	0	312	1			
130.001-1-10	Corscadden, Kenneth C.	222,400	167,100	222,400	0	112	1			1- 69- 9
130.003-1-6.12	Corscadden, Kenneth C.	53,600	53,600	53,600	0	105	1			
130.003-1-6.13	Corscadden, Kenneth C.	86,900	86,900	86,900	0	105	1			
130.003-1-8.113	Corscadden, Kenneth C.	49,700	49,700	49,700	0	105	1			
130.003-1-11	Corscadden, Kenneth C.	48,600	48,600	48,600	0	322	1			1- 54- 6
130.003-1-13.1	Corscadden, Kenneth C.	65,700	65,700	65,700	0	120	1			1- 14-11.1
130.003-1-13.2	Corscadden, Kenneth C.	252,200	252,200	252,200	0	105	1			1- 14-11.2
115.004-1-26	Creazzo, Daniel R.	112,600	26,700	111,600	0	270	1			
116.041-1-5.1	Crosbie, Crystal L (LC)	59,000	4,400	59,000	0	210	1			1- 33-13.1
116.041-4-7	Crotty, Julie	63,000	8,000	63,000	0	210	1			1- 52- 7
130.004-1-13	Crouse, Raymond C.	98,700	78,300	98,700	0	271	1			1- 57- 5
116.041-2-1	CSX Transportation Inc	2,706,000	0	2,706,000	0	842	7			6- 41- 2. 1
145.003-2-23	CSX Transportation Inc	1,394,000	0	1,394,000	0	842	7			6- 41- 2. 1
145.001-1-19	Cummings, Scott A.	28,000	18,000	28,000	0	260	1			1- 61-15.2
100.004-2-3.2	Currington, James (LC)	62,100	16,300	62,100	0	270	1			
116.041-1-19	Curtis, Reginald S.	68,000	7,300	58,000	0	210	1			1- 58-10
86.002-4-5	Cutway, Carl	120,000	44,400	120,000	0	240	1			1- 20-10
86.004-2-3	Cutway, Carl K.	30,800	15,400	30,800	0	270	1			
86.002-4-3.1	Cutway, Carl L.	22,000	22,000	22,000	0	322	1			1- 38- 7.2
116.042-2-14	Cutway, Don W.	84,000	6,000	84,000	0	210	1			1- 52-13
130.002-1-23	D. I. Bush Fuels, Inc.	117,000	17,200	117,000	0	450	1			1- 37- 2
145.003-2-5.11	Dalton, Gary	1,800	1,800	1,800	0	105	1			1- 24- 8
116.033-1-5.1	Dalton, Gary P.	22,400	7,500	22,400	0	270	1			1- 31-14
115.043-1-2	Dalton, James B.	38,100	20,500	38,100	0	260	W 1			1- 66-14
145.003-2-5.12	Dalton, Michael P.	79,900	21,000	79,900	0	210	1			
116.004-1-2	Dana, Betty	97,000	8,500	97,000	0	210	1			1- 17- 2
100.004-2-1	Dana, Elizabeth J.	87,400	86,400	87,400	0	312	1			1- 19-15.1

Parcel Id	Name	2014	2015		Res Pct	Prp Cls	O C	R S	T C	Account Nbr
		Total Av	Land Av	Total Av						
87.003-1-11.12	Davis, Brian M.	72,300	10,900	72,300	0	210	W	1		
145.003-2-8.11	Davis, Catherine J.	50,000	21,900	50,000	0	240		1		1- 55-12.2
130.003-1-17	Davis, Claude E. Sr.	169,500	151,500	169,500	0	240		1		
145.003-2-8.2	Davis, Frederick (Lu)	139,000	21,000	139,000	96	210		1		1- 55-12.1
145.003-2-1./1	Davis, Gary L.	100	0	100	0	720		1		1-46-14
145.003-2-2./1	Davis, Gary L.	100	0	100	0	720		1		1-46-12
145.003-2-10./1	Davis, Gary L.	100	0	100	0	720		1		1-46-11
145.003-2-11./1	Davis, Gary L.	100	0	100	0	720		1		1-46-13
145.003-2-14./1	Davis, Gary L.	100	0	100	0	720		1		1-46-15
145.003-2-3.1	Davis, Gary & Dorothy	142,000	72,600	142,000	0	240		1		1- 25- 9
130.002-1-31	Davis, Glenn A.	172,000	78,800	172,000	0	113		1		1- 25-12
130.004-1-26	Davis, Glenn A.	49,200	49,200	49,200	0	910		1		1- 13-14
* 130.003-1-8.112	Davis, Leslie M.	145,000	75,100	145,000	0	113		1		
130.003-1-18	Davis, Leslie M (Estate)		53,600	53,600	0	113		1		
130.002-1-29.1	Davis, Lynn F.	80,000	15,000	80,000	0	484		1		1- 25-14
130.004-1-22.1	Davis, Norris L.	194,000	100,000	194,000	0	240		1		1- 56-10
100.003-2-15	Davison, Scott	76,000	22,000	76,000	0	210		1		
100.002-2-20	Dawley, Timothy	129,000	42,000	129,000	0	240		1		1- 66-10
101.001-1-17	Dawley, Timothy M.	22,000	15,300	22,000	0	270		1		1- 51- 7.2
130.004-1-24.11	Day, Carl L.	249,000	80,700	249,000	0	240		1		1- 18- 4
130.004-1-27	Day, Carl L.	24,000	24,000	24,000	0	323		1		1- 31- 2.2
130.004-1-28	Day, Carl L.	3,600	3,600	3,600	0	322		1		1- 70-14
130.004-1-31	Day, Carl L.	5,700	5,700	5,700	0	323		1		
116.041-3-11.1	De Kalb Junction Fire District		1,500	1,500	0	653		8		9-999-23
116.001-1-2	Dean, Matthew & Linda	43,200	43,200	43,200	0	910		1		1- 45-10
115.052-1-3	Deavers, Mark A.	1,200	1,200	1,200	0	311		1		
115.052-1-4	Deavers, Mark A.	83,000	12,800	83,000	0	210		1		1- 29- 1
114.004-2-7	Dekalb Cemetery Assoc	1,100	1,100	1,100	0	695		8		8- 76- 2
116.002-5-8.21	DeKalb Commons LLC	36,000	18,400	36,000	0	422		1		
116.041-5-7	Dekalb Fire District	89,500	7,100	89,500	0	484		8		8- 75-10
116.042-2-5.1	Dekalb Housing Dev Fund Co Inc	310,500	5,100	310,500	0	633		8		1- 36-14.1
116.042-6-2.1	Dekalb Housing Dev Fund Co Inc	5,300	5,300	5,300	0	311		8		
130.002-1-48.1	Dekalb Jct Church of Christ	24,000	17,200	24,000	0	620		8		
* 116.041-3-11	Dekalb Jct Fire District	2,750	2,750	2,750	0	653		8		9-999-23
116.042-6-1.1	Dekalb Junction Vol Fire Dept	4,700	4,700	4,700	0	591		8		
101.003-1-10.1	Dekalb Union Cemetery Assoc	3,700	3,700	3,700	0	695		8		8- 76- 6
116.042-3-15	Deleel, Jordan	79,000	7,500	79,000	0	210		1		1- 44- 9

Parcel Id	Name	2014	2015		Res Pct	Prp Cls	O C	R S	T C	Account Nbr
		Total Av	Land Av	Total Av						
100.002-1-10	Deloney, Paul	20,000	15,000	20,000	0	210		1		1- 35- 6
115.002-1-16.2	Delorme, Eugene C.	52,300	16,500	52,300	0	210		1		
115.002-1-16.3	Delorme, Kendra J.	28,000	15,400	28,000	0	270		1		
115.002-1-16.11	Delorme, Kenneth	109,800	109,800	109,800	0	105		1		1- 26- 4
115.003-2-1	Delorme, Kenneth	175,000	122,000	175,000	0	112		1		1- 26- 3
116.042-4-7	DeLorme, Randy Jr.	47,000	9,400	47,000	0	210		1		1- 23- 6
145.002-2-16.1	Denault, Charles H. Sr.	134,000	19,800	134,000	0	240		1		1- 54- 3.3
116.041-5-1	Denesha, Clay	8,300	8,300	8,300	0	311		1		1- 66- 4
116.041-5-6	Denesha, Clay	100,000	10,200	100,000	0	432		1		1- 33-14
116.041-3-12	Denesha, Clay F.	73,000	7,600	73,000	0	210		1		1- 53-14
114.004-2-16	Denesha, Larry	5,000	5,000	5,000	0	910		1		1- 21-15
116.041-3-10	Denesha, Larry D.	95,000	9,600	95,000	60	483		1		1- 12- 6
100.004-2-2.4	Denhoff, Kurt	51,900	51,900	51,900	0	311	W	1		1- 29-11.4
131.001-1-9.112	Dennis, Martin E.	16,000	16,000	16,000	0	311		1		
131.001-1-30.2	Dennis, Martin E.	7,000	7,000	7,000	0	314		1		
145.002-2-10.11	Devito, Carl A.	46,000	16,000	46,000	0	210		1		1- 54- 3.1
145.002-2-16.21	Devito, Carl A.	13,100	13,100	13,100	0	322		1		
131.001-1-7	Dewitt, Robert Peter Jr.	31,800	31,800	31,800	0	321		1		1- 50- 3
130.002-1-20.11	Dias, Ronald M.	169,000	87,400	169,000	0	112		1		1- 12- 9
130.002-1-21.21	Dias, Ronald M.	31,300	31,300	31,300	0	105		1		
115.004-1-21.2	Dibble, Lawrence S (LC)	28,500	17,000	28,500	0	260	W	1		
116.004-1-20	Dibble, William A (LU)	49,000	18,000	49,000	0	270		1		1- 13-12
131.002-1-16	Diieso, Albert P.	14,000	14,000	14,000	0	321		1		1- 26-11
130.001-1-5.11	Dill, Charles E.	190,200	91,800	190,200	0	112		1		1- 56- 9
130.003-1-8.2	Dixon, Clara	20,600	12,800	20,600	0	210		1		1- 54- 5.2
130.003-1-8.12	Dixon, Clara	88,000	21,000	88,000	0	210		1		
145.001-1-2.1	Dixon, Clara J.	82,200	82,200	82,200	0	322		1		1- 17- 3
116.041-1-8	Doerr, Sean	55,000	8,100	55,000	0	210		1		1- 39-12
116.041-1-6	Doerr, Sean P.	48,800	2,500	48,800	0	220		1		1- 26- 7
101.001-1-10.2	Donaldson, Leslie (LU)	9,000	9,000	9,000	0	314		1		1-26-12.2
101.001-1-11	Donaldson, Leslie (LU)	72,000	11,900	72,000	0	210		1		1- 26-13
101.001-1-13	Donaldson, Leslie(LU)	12,500	12,500	12,500	0	322		1		1- 66- 7
101.001-1-21	Donaldson, Leslie(LU)	5,700	5,700	5,700	0	314		1		
115.004-1-14	Donaldson, Mickey S.	8,500	8,500	8,500	0	311	W	1		1- 60- 5
130.004-1-5.12	Donaldson, Mickey S.	52,000	52,000	52,000	0	321		1		
145.004-1-2	Douglas, James W.	150,000	99,100	150,000	0	270		1		1- 24- 9.2
87.003-1-11.11	Downing, William A.	53,700	20,200	53,700	0	210	W	1		1- 26-15

Parcel Id	Name	2014	2015		Res Pct	Prp Cls	O C	R S	T C	Account Nbr
		Total Av	Land Av	Total Av						
100.002-2-19	Dox, Judy A.	11,400	11,400	11,400	0	311	1			1- 19-15.2
116.042-2-8.1	Dox, Travis W.	54,600	10,400	54,600	0	210	1			1- 63- 8
116.042-4-14	Drake, Ernest P.	300	300	300	0	311	1			1- 49-15
116.042-4-15	Drake, Ernest P.	50,000	4,900	50,000	0	220	1			1- 49-14
115.003-2-8.111	Dubrulle, Edward J.	86,500	18,400	86,500	0	240	1			1- 31- 7
115.002-2-10	Durham, Betty	35,800	9,800	35,800	0	270	1			1- 61-14
116.003-1-4.2	Durham, Daniel P.	19,800	9,800	19,800	0	270	1			
115.002-2-7	Durham, Milton E	43,000	19,300	43,000	0	271	1			1- 28- 1
145.002-1-27.1	Dusharm, Janet Ruth	29,600	5,700	29,600	0	220	1			1- 27- 1
145.002-1-27.2	Dusharm, Janet Ruth	42,600	5,700	42,600	0	230	1			1- 68- 5
116.003-1-9.1	East Dekalb Cemetery	33,300	33,300	33,300	0	695	8			8- 76- 8
130.004-1-5.212	Eckel, Christian James	99,000	54,000	99,000	0	240	1			
145.002-2-9	Edney, Steven L.	73,800	34,800	73,800	0	210	1			1- 55-10
116.041-6-4	Edward, Richard	51,000	4,600	51,000	0	210	1			1- 15- 1
129.002-2-4	Edwards, Walford Sr.	14,400	14,400	14,400	0	321	1			1- 65- 9
116.042-1-9	Edwards Telephone Co Inc	4,000	4,000	4,000	0	831	6			1- 21- 2
555.005-16-1	Edwards Telephone Co Inc	201,496	0	191,553	0	866	5			5- 74- 3
630.089-9999-615.500/1881	Edwards Telephone Co Inc	104,571	0	104,571	0	831	6			6- 73- 1
116.004-1-8.11	Eggelston, Brent	54,000	20,800	54,000	0	270	1			1- 19- 2.1
116.004-1-9.112	Eggleston, Brent	147,000	39,100	147,000	0	240	1			
116.002-3-4.21	Eggleston, Brent W.	20,000	12,500	20,000	0	312	1			1- 63- 2.2
100.004-2-11.212	Eggleston, Gary	28,000	28,000	28,000	0	322	1			
101.004-1-9	Eggleston, Gary	89,700	14,500	89,700	0	210	1			1- 16-14
116.042-3-5	Elen, Constance	63,000	9,600	63,000	0	210	1			1- 33- 4
145.002-1-7	Ellis, Michael	39,000	13,800	39,000	0	210	1			1- 69- 4
145.002-1-1	Ellison, Barbara M.	16,800	16,800	16,800	0	105	1			1-13-10
131.002-1-6	Elwell, Stephen (LC)	59,000	18,400	59,000	0	210	1			1- 62-12
114.004-2-17	Engle, Patrick R.	57,000	57,000	57,000	0	322	1			
114.004-2-3	Engle, Patrick R & Herbert	38,000	18,900	38,000	0	260	1			1- 52- 1
114.004-2-10	Engle, Patrick R & Herbert R.	8,800	8,800	8,800	0	322	1			1- 38- 1
114.004-2-2	Engle, Patrick R & Herbert R.	8,100	8,100	8,100	0	910	1			1- 44- 3
115.004-1-4	Everts, Eric	295,900	173,400	295,900	0	117	1			1- 31-12
115.004-1-5.2	Everts, Eric	25,200	25,200	25,200	0	322	1			1-27-5.2
115.004-1-5.11	Everts, Eric	10,500	10,500	10,500	0	322	1			1- 27- 5
130.002-1-48.2	Everts, Eric	3,300	3,300	3,300	0	321	1			
131.001-1-28.11	Everts, Eric	43,500	43,500	43,500	0	105	1			
116.003-1-30.112	Everts, Eric R.		44,500	44,500	0	322	1			

Page Totals	Parcels	37	1,961,967	807,500	1,996,524					
--------------------	----------------	----	-----------	---------	-----------	--	--	--	--	--

Parcel Id	Name	2014	2015		Res Pct	Prp Cls	O C	R S	T C	Account Nbr
		Total Av	Land Av	Total Av						
130.001-1-4	Fairbanks, Davey J.	69,000	54,400	69,000	0	260	1			1- 32-14.2
145.003-2-9	Fawcett, Robert	65,000	24,000	65,000	0	240	1			1- 40- 7
145.001-2-4.1	Fenlong, Andrew P.	43,600	26,800	43,600	0	312	1			1- 58-15
131.001-1-24	Fenlong, David L.	85,600	15,500	85,600	0	210	1			1- 28-15
115.002-1-2	Fenlong, Gary	36,100	35,100	36,100	0	312	1			1- 56- 1
116.001-1-10.12	Fenlong, Michael	158,200	29,700	158,200	0	240	1			
116.001-1-9.2	Fenlong, Michael L.	19,400	15,100	19,400	0	312	1			
116.041-4-25	Fenlong, Scott C.	72,000	5,400	72,000	0	210	1			1- 28- 5
100.004-2-19.1	Fenton, Andrew	128,900	49,400	128,900	0	240	1			
* 100.003-2-10.1	Ferguson, Dorothy A.	125,000	61,700	125,000	0	240	1			1- 29- 3
100.003-2-10.11	Ferguson, Dorothy A.		17,200	80,900	0	240	1			1- 29- 3
130.003-1-3	Ferguson, James A.	138,900	79,100	138,900	0	112	1			1- 65- 8.1
130.003-1-16	Ferguson, James A.	22,700	22,700	22,700	0	105	1			1- 65- 8.2
115.051-1-2	Ferrick, Shaun T.	37,400	4,200	37,400	0	210	1			1- 12-12
115.051-1-3	Ferrick, Shaun T.	2,200	2,200	2,200	0	311	1			1- 43- 9
145.003-2-4	Fiefield, Evelyn (LU)	22,100	16,100	22,100	0	270	1			1- 25- 8.2
100.002-1-20	Fields, Jamie M.	53,800	13,500	53,800	0	270	1			
115.003-1-18.2	Filippi, Carolyn R.	79,800	14,300	79,800	0	210	1			1- 22- 9.2
115.003-1-16	Filippi, Elia	80,000	14,900	80,000	0	210	1			1- 22- 5
115.003-1-17.2	Filippi, Elia	1,320	1,320	1,320	0	311	1			
115.003-1-18.11	Filippi, Elia	44,995	38,995	44,995	0	312	1			1- 22- 9.1
131.001-1-10.3	Finley, Elijah P.	32,000	32,000	32,000	0	322	1			
131.001-1-11.3	Finley, Elijah P.	96,900	96,900	96,900	0	322	1			
131.003-1-1.2	Finley, Elijah P.	35,600	25,500	187,700	0	210	1			
115.001-1-14	Finley, Mark L.	208,600	80,500	208,600	0	240	1			1- 19-12
129.002-2-25.1	Finley, Roger	125,000	46,200	125,000	0	240	1			1- 71-12
129.002-2-31	Finley, Roger D.	24,600	2,600	24,600	0	312	1			
114.004-2-9	Finley, Tammy M.	145,000	68,200	145,000	0	240	1			1- 37-15
116.042-1-12.1	Fischer, Edward	71,000	7,400	71,000	0	210	1			1- 29- 7
116.001-3-12	Fischman, Mark B.	9,200	9,200	9,200	0	314	1			
116.001-3-13	Fischman, Mark B.	9,100	9,100	9,100	0	314	1			
116.001-3-14	Fischman, Mark B.	31,900	31,900	31,900	0	322	1			
131.001-1-12	Fitzgerald, Richard	72,400	19,200	72,400	0	210	1			1- 39-15
130.003-1-15.2	Flanagan, Thomas	88,700	15,900	88,700	0	210	1			
130.003-1-15.12	Flanagan, Thomas	6,000	6,000	6,000	0	311	1			
116.034-1-2.1	Fletcher, James E.	83,000	19,500	83,000	0	240	1			1- 63- 9
116.042-3-10	Fletcher, Robert	42,000	6,800	42,000	0	210	1			1- 33- 2
Page Totals	Parcels		36	2,242,015	956,815	2,475,015				

Parcel Id	Name	2014	2015		Res Pct	Prp Cls	O C	R S	T C	Account Nbr
		Total Av	Land Av	Total Av						
145.002-1-39.2	Flynn, Wyatt	32,800	32,800	32,800	0	120		1		
116.002-1-25.2	Fobare, John C.	3,800	3,800	3,800	0	438		1		
116.041-4-15	Forbes, Clarence (Estate)	20,200	8,900	20,200	0	270		1		1- 48- 6
116.041-4-13	Forbes, William M.	34,200	3,700	34,200	0	210		1		1- 52-12
145.001-1-17	Fox, John Gregory (LU)	12,000	12,000	12,000	0	323		1		1- 53- 1
115.004-1-21.14	Franke, Karen & Etal	28,000	15,000	28,000	0	260	W	1		
145.003-2-26	Franke, Mark L.	76,800	11,300	76,800	0	210		1		1- 34- 2.2
116.042-5-8.1	Frary, John	62,000	8,600	62,000	0	210		1		1- 20- 3
116.041-1-1.1	Freeman, Ronnie D. Jr.	85,000	11,000	85,000	0	210		1		1- 17- 4
130.002-1-21.12	French, David J.	5,000	5,000	5,000	0	314		1		
130.002-1-21.22	French, David J.	1,400	13,800	86,600	0	240		1		
100.002-2-8.132	Fresh Start Fellowship Church		25,000	75,000	0	620		8		
100.001-2-5	Frey, Daniel & Cheryl	49,000	29,000	49,000	0	260		1		1- 37- 5
116.041-3-26	Friot, Jamie A.	62,500	7,000	62,500	0	210		1		1- 12- 7
116.042-2-4.2	Friot, Jonathan G.	62,300	13,000	62,300	0	210		1		
116.041-3-25	Friot, Richard	18,000	8,000	18,000	0	210		1		1- 71-10
116.001-1-5.1	Friot, Wendy	55,000	30,000	55,000	0	240		1		1- 42- 4
145.002-2-1	Fuller, Donald S.	13,980	13,980	13,980	0	323		1		1- 30- 8
87.003-1-3.1	Fuller, Gail (LU)	30,500	30,500	30,500	0	322		1		1- 51-15.1
116.004-1-3.2	Fuller, John M.	75,000	15,900	75,000	0	210		1		1- 56- 3.2
116.003-1-34	Fuoss, Kirk Wayne	203,000	119,000	203,000	0	113		1		1- 19-10
100.002-2-8.14	Gallucci, Robert A.	117,000	22,200	113,200	0	240		1		1-21-13.14
100.004-2-10.1	Gardinier, Bonita J.	104,450	47,850	104,450	0	240		1		1- 66-12
115.002-1-4	Gardinier, Bonita J.	126,800	44,500	126,800	0	113		1		1- 48- 5.2
115.002-1-10.1	Gardinier, Bonita J Tyner	49,030	49,030	49,030	0	311		1		1- 46- 1
101.003-1-12	Gardner, Daniel L.	83,300	83,300	83,300	0	105		1		1- 54-11
101.003-1-13.1	Gardner, Daniel L.	167,800	126,800	167,800	0	240		1		1- 30-15
101.004-1-3.1	Gardner, Daniel L.	140,500	130,500	140,500	0	322		1		1- 54-12
116.002-1-2	Gardner, David G.	93,000	15,800	110,900	0	210		1		1- 43-15.2
101.004-1-8	Gardner, Goodwin G.	106,400	12,900	106,400	0	210		1		1- 30-12
115.002-2-1	Gardner, John P.	56,000	11,600	56,000	0	210		1		1- 23-12
115.002-2-2	Gardner, John P.	10,700	2,700	10,700	0	312		1		1- 23-10
145.002-1-24	Garrand, Alan L.	51,000	10,200	51,000	0	210		1		1- 68-12
145.002-1-46	Garrand, Alan L.	53,000	53,000	53,000	0	105		1		1- 31- 1
145.001-2-6.21	Garrand, Gary	92,000	36,400	92,000	0	210		1		
145.003-2-21.12	Garrison, Cory S.	81,900	16,400	81,900	0	210		1		
116.003-1-8.1	Garvey, Marvin L.	63,000	27,500	63,000	0	240		1		1- 15- 4.1

Parcel Id	Name	2014	2015		Res Pct	Prp Cls	O C	R S	T C	Account Nbr
		Total Av	Land Av	Total Av						
116.041-3-6	Garvey-Beebe, Margaret	13,500	4,000	13,500	0	270	1			1- 72- 2
115.002-1-25.2	Gary, Tammy	84,400	33,600	84,400	0	240	1			
116.003-1-12.11	Gattuso, James	161,800	81,800	161,800	0	240	1			1- 14- 6
116.003-1-12.12	Gattuso, James	11,000	11,000	11,000	0	314	1			
115.004-1-23.2	Gaudreau, Regina C.	74,600	15,300	74,600	0	210	1			
116.002-1-1.11	Gauthier, Robert A.	220,000	109,600	220,000	0	240	1			1- 16- 2.1
100.002-1-3.11	Geary, Brian M.	102,000	78,800	102,000	0	260	1			1- 38- 3
100.002-1-3.12	Geary, Brian M.	86,000	18,900	86,000	0	210	1			
131.002-1-8	Gebarten Acres	174,300	109,400	174,300	0	322	1			1- 19-14.12
130.043-2-1	Gemmill, Glen T.	51,100	8,100	51,100	0	270	1			1- 12-15
129.002-2-35	Gibbs, James R & Gary	12,000	12,000	12,000	0	322	1			
129.002-2-10.12	Gibbs, James R & Gary P	40,000	40,000	40,000	0	322	1			
129.002-2-34	Gibbs, James R & Gary P	86,000	80,000	86,000	0	312	1			1- 39- 6
129.004-2-5.2	Gibbs, John	113,700	113,700	113,700	0	322	1			
129.004-2-5.1	Gibbs, John A.	75,400	5,390	75,400	0	210	1			1- 16- 7
130.001-1-12	Gibbs, John A.	135,000	93,900	135,000	0	260	1			1- 17- 5
116.003-1-38	Gilbert, Donald L.	38,000	16,800	38,000	0	270	1			1- 31- 4
101.003-1-27.111	Gilbert, Michael E.	48,000	12,800	48,000	0	270	1			1- 46- 2.1
116.003-1-11	Gilbert, Phyllis	62,400	10,600	62,400	0	210	1			1- 45- 7
145.002-1-33.1	Gill, Clifford	63,000	11,800	63,000	0	210	1			1- 27- 3
145.002-1-28.1	Gill, Clifford H.	4,500	4,500	4,500	0	311	1			1- 64- 5
145.002-1-34	Gill, Clifford H.	16,000	16,000	16,000	0	322	1			1- 27- 4
115.003-2-7	Gillette, Elizabeth (LU)	173,000	85,900	173,000	0	112	1			1- 31- 6
116.003-1-14.111	Gilson, Ferns	62,100	19,000	62,100	94	210	1			1- 31- 9.1
115.002-1-14.11	Gilson, Gary F.	108,000	22,800	108,000	0	210	1			1- 59-13
115.002-1-25.11	Gilson, Gary F.	82,039	41,939	82,039	0	113	1			1- 71- 6.3
115.002-1-25.12	Gilson, Gary F.	31,000	15,800	31,000	0	210	1			
131.001-1-9.12	Gilson, Gary F.	75,000	75,000	75,000	0	105	1			
115.002-1-13.12	Gilson, Jonathon N.	65,300	17,900	65,300	0	270	1			
115.002-1-25.5	Gilson, Kristen J.	5,300	5,300	5,300	0	314	1			
100.002-1-16	Gingerich, Jacob U.	54,900	15,000	54,900	0	210	1			1- 40-12
145.002-1-10	Given, Sandra	30,900	15,200	30,900	0	270	1			1- 31-11
130.002-1-8	Glemser, Herbert	13,500	13,500	13,500	0	322	1			1- 31-15
116.041-3-28	Glinski, David	5,500	5,500	5,500	0	323	1			1- 32- 3
116.041-3-30	Glinski, David	500	500	500	0	311	1			1- 32- 2
116.003-1-22.11	Glinski, Helen E Turnbull	7,100	7,100	7,100	0	311	1			1- 64-15
100.004-2-11.111	Glynn, Thomas	137,000	64,500	137,000	0	260	1			1- 32- 4.1

Parcel Id	Name	2014	2015		Res Pct	Prp Cls	O C	R S	T C	Account Nbr
		Total Av	Land Av	Total Av						
115.002-1-16.4	Gollinger, Gayle M.	27,000	15,300	29,900	0	270	1			
145.001-2-3.3	Goodman, Gloria J.	73,000	7,700	73,000	0	220	1			1- 15- 8.3
87.003-1-2.21	Gordon, Robert J.	84,900	20,900	84,900	0	240	1			1-52-2.2
129.002-2-32	Gouverneur Central School Dist	8,900	1,500	8,900	0	681	8			
145.002-1-43	Gouverneur Savings & Loan	3,800	3,800	3,800	0	311	1			1- 17- 8.2
116.042-5-10.1	Graham, Arnold A.	18,000	4,300	18,000	0	270	1			1- 65- 1
116.042-5-11	Graham, Arnold A.	46,000	5,000	46,000	0	210	1			1- 54-15
116.003-1-3	Grant, Bruce A.	110,000	19,400	110,000	0	210	1			1- 27- 2
116.003-1-7	Grant, Clarridge D (LU)	46,700	28,700	46,700	0	270	1			1- 32-11
131.001-1-18	Greenhill Mining Co	1,000	1,000	1,000	0	720	1			1- 33- 5
131.001-1-18./1	Greenhill Mining Co	100	0	100	0	720	1			1- 33- 5
131.001-1-21	Greenhill Mining Co	200	200	200	0	720	1			1- 33- 6
116.041-3-27	Griffin, Margaret A.	55,000	8,600	55,000	0	210	1			1- 31- 8
100.002-2-11	Groome, Richard	65,000	23,100	65,000	0	210	1			1- 35- 2
87.003-1-17.42	Guy, Michael P.	34,200	14,000	34,200	0	260	W 1			1- 47- 7.42
87.003-1-17.72	Guy, Phillip L (LU)	26,500	16,100	26,500	0	312	W 1			
87.003-1-17.71	Guy, Scott	28,500	16,300	28,500	0	312	W 1			1- 47- 7.15
87.003-1-9.1	Guy Living Trust	13,000	2,800	13,000	0	312	1			1- 44- 4.1
145.001-1-23	Hadfield, Erich	41,000	20,800	41,000	0	210	1			1- 34- 1
116.004-1-12	Hadynski, Thomas	11,600	7,500	7,500	0	314	1			1- 23- 7
116.004-1-28.2	Hagen, Daniel A.	24,400	15,400	24,400	0	270	1			1- 13- 7.2
145.003-2-28	Hall, Christopher D.	114,500	24,000	114,500	0	240	1			
115.001-1-19	Hall, Kenneth J.	45,000	45,000	45,000	0	910	1			1- 24-12
115.001-1-22	Hall, Kenneth J.	24,100	24,100	24,100	0	322	1			1- 24-14.2
115.003-1-4	Hall, Kenneth J.	199,000	129,300	199,000	0	240	1			1- 22- 6
130.002-1-26	Haller, Richard	145,700	77,000	145,700	0	112	1			1- 17-13
130.002-1-27.1	Haller, Richard	81,000	81,000	81,000	0	112	1			1- 19-11
130.002-1-30.2	Haller, Richard	6,000	6,000	6,000	0	105	1			
130.002-1-27.2	Haller, Robert E.	94,000	17,700	94,000	0	210	1			
115.004-1-7.2	Hamilton, Asa	74,700	15,000	15,100	0	312	1			1- 34-12.2
115.004-1-3.2	Hamilton, Janet K.	10,000	10,000	10,000	0	311	W 1			1- 34- 9.12
115.004-1-8	Hamilton, Janet K.	110,000	20,000	110,000	0	210	1			1- 34- 9.2
115.004-1-1	Hamilton, Jody C.	111,500	35,500	111,500	0	240	1			1- 34- 3
115.051-1-6	Hamilton, Joy	59,000	9,400	59,000	0	210	1			1- 26- 8
115.051-1-7	Hamilton, Joy	2,300	2,300	2,300	0	311	1			
115.004-1-10	Hamilton, Philip J.	10,000	10,000	10,000	0	311	W 1			1- 34- 9.6
115.004-1-12	Hamilton, Philip J.	20,200	20,200	20,200	0	311	W 1			1- 34- 9.3
Page Totals	Parcels		37	1,825,800	758,900	1,765,000				

Parcel Id	Name	2014	2015		Res Pct	Prp Cls	O C	R S	T C	Account Nbr
		Total Av	Land Av	Total Av						
115.004-1-29.1	Hamilton, Roger (LU)	30,000	18,000	30,000	0	260	W	1		
100.002-2-26	Hammond, Steven L.	54,000	38,100	54,000	0	270		1		
115.004-1-7.12	Hance, Robert A.	130,000	16,200	130,000	0	210		1		
100.002-1-7.1	Hanna, Carl C.	62,000	62,000	62,000	0	322		1		1- 35- 7
86.004-3-10.12	Hanna, Gary C.	50,000	47,500	50,000	0	260		1		
86.004-3-26	Hanna, Gary C.	42,000	42,000	42,000	0	105		1		1- 35- 8
100.004-3-4	Hanna, James P.	146,300	66,300	146,300	0	240		1		1- 12- 2
86.004-3-10.11	Hanna, Marjorie H.	58,900	15,600	58,900	0	210		1		1- 35-14
100.002-2-17	Hanna, Mary	10,000	7,100	10,000	0	312		1		1- 35- 9
100.002-2-18	Hanna, Mary	9,000	9,000	9,000	0	311		1		1- 35-11
100.002-1-9.1	Hanna, Paul	26,100	15,500	26,100	0	210		1		1- 35-13
86.004-3-16	Hanna, Paul L.	69,000	21,100	69,000	0	210		1		1- 66- 6
115.003-2-3	Hannan, Gale	121,800	67,800	121,800	50	240		1		1- 14-12
116.004-1-43	Harmer, Harry J. Jr.	64,000	25,400	64,000	0	240		1		
115.003-1-11.1	Harnden, Philip	69,400	19,000	69,400	0	210		1		1- 40-13.1
115.003-1-11.2	Harnden, Philip	24,500	24,500	24,500	0	322		1		
100.004-2-3.3	Haro, Jamie D.	50,000	21,500	51,500	0	270		1		
145.003-2-16	Harper, David J.	280,000	62,400	280,000	0	240		1		1- 68-10.1
145.001-1-8	Harper, Dean S.	126,900	96,900	126,900	0	112		1		1- 36- 4
145.001-1-15	Harper, Dean S.	85,000	85,000	85,000	0	105		1		1- 36- 3
145.003-2-15.1	Harper, Mark C.	10,500	10,500	10,500	0	105		1		1- 68-10.2
130.004-1-17.2	Harriman, Ralph E (Rev Trust)	13,500	13,500	13,500	0	105		1		
130.002-1-22	Harriman, Ralph E (Rev Trust)	28,600	13,600	28,600	0	270		1		1- 37- 3
130.004-1-18.11	Harriman, Ricki L.	126,000	66,800	126,000	0	240		1		1- 50-12
130.004-1-24.12	Harriman, Ricki L.	18,700	18,700	18,700	0	105		1		
114.002-4-1.2	Harrington, Lewis	20,500	17,700	20,500	0	312		1		
114.002-4-2	Harrington, Lewis A.	43,000	43,000	43,000	0	300		1		1- 25- 2
130.002-1-32	Harris, Christopher H.	45,000	14,500	45,000	0	210		1		1- 14- 5
145.001-2-7	Hart, David A.	189,000	139,600	189,000	0	112		1		1- 52-10
145.002-1-39.1	Hart, David A.	39,600	36,300	39,600	0	120		1		1- 52- 9.1
145.003-2-1	Hartle, David W.	135,000	43,800	135,000	0	113		1		1- 51- 4
145.003-2-12	Hartle, David W.	29,600	29,600	29,600	0	105		1		1- 18- 8
145.002-1-9	Hartshorn, Romaine	90,000	29,400	90,000	0	240		1		1- 28-14
130.035-1-6	Hassan, Tehmeena	15,500	15,500	15,500	0	314		1		1- 56- 8.1
100.004-2-7	Hawk, Stephen	36,800	15,700	36,800	0	270		1		1- 24- 1
100.004-2-8	Hawk, Stephen E.	11,900	11,900	11,900	0	311	W	1		1- 23-11
100.004-2-9	Hawk, Stephen E.	144,700	43,800	144,700	0	240		1		1- 65- 5
Page Totals	Parcels		37	2,506,800	1,324,800	2,508,300				

Parcel Id	Name	2014	2015		Res Pct	Prp Cls	O C	R S	T C	Account Nbr
		Total Av	Land Av	Total Av						
116.004-1-9.2	Hayes, Grant	61,000	25,800	61,000	0	210	1			
129.004-2-3.2	Hayes, Thomas A.	92,900	87,900	92,900	0	120	1			
144.002-2-1	Hayes, Thomas A.	17,700	17,700	17,700	0	322	1			1- 65-11
116.004-1-44	Hayes, Todd J.	28,000	13,700	28,000	0	260	1			
129.004-2-2	Hayes, Warren F (LU)	10,700	10,700	10,700	0	105	1			1- 39- 5
129.004-2-3.1	Hayes, Warren F (LU)	108,300	77,300	108,300	0	112	1			1- 65-10
144.002-2-2	Hayes, Warren F (LU)	15,800	15,800	15,800	0	323	1			1- 39- 5.2
86.004-3-12	Haynes, Dennis Sr.	39,000	21,000	39,000	0	210	1			1- 12- 1
100.004-2-16	Hazelton, Gary I (LC)	53,700	15,200	53,700	0	270	1			
87.003-1-3.2	Hebert, Steven	63,000	18,000	63,000	0	210	1			1- 51-15.2
116.042-4-13	Hendrick, Deborah	38,000	10,100	38,000	0	210	1			1- 42- 6
116.042-2-12	Hendrick, Reginald	77,000	6,200	77,000	0	210	1			1- 36-13
145.002-1-17	Hendricks, Dianne (LU)	56,500	14,300	56,500	0	210	1			1- 28-13
100.002-1-4.11	Herber, Jacqueline M.	59,000	30,200	59,000	0	270	1			1- 20-15
100.002-1-4.12	Herber, John H.	35,500	15,100	35,500	0	270	1			
116.003-1-23	Hermon Dekalb Central School	2,145,000	12,900	2,145,000	0	612	8			8- 76- 1
116.003-1-26	Hermon Dekalb Central School	10,700	10,700	10,700	0	322	8			
101.003-1-9.11	Hershberger, Enos	140,000	89,680	140,000	0	112	1			1- 66- 8
115.002-2-8.1	Hershberger, Enos	52,000	25,600	52,000	0	113	1			1- 66-15
115.001-1-28	Hershberger , Mose (LU)	112,000	50,600	112,000	0	112	1			
100.004-2-4	Hinchman Family Trust	176,000	75,600	176,000	0	240	1			1- 37- 6
100.002-2-7.2	Hirsch, Michael A.	84,000	25,800	84,000	0	270	1			
100.002-2-7.11	Hirsch, Rita	54,800	24,200	54,800	58	270	1			1- 42- 3
145.002-1-13	Hitchcock, Peter J.	38,000	17,400	38,000	0	210	1			1- 55- 7
130.004-1-4	Hitchman, Eric P.	82,600	15,200	82,600	0	270	1			1- 51-11
116.041-3-14	Hitchman, Paul D.	9,000	2,600	9,000	0	481	1			1- 17- 1
116.041-3-15	Hitchman, Paul D.	40,100	1,000	40,100	0	481	1			1- 16-15
130.004-1-8.1	Hobday, J B Living Trust	107,000	107,000	107,000	0	321	1			1- 30- 6
130.004-1-17.1	Hodgdon, James A.	98,400	81,000	98,400	0	270	1			1- 19- 6
100.001-3-3	Hodge, Ralph	53,100	16,000	53,100	0	210	1			1- 57- 9
131.002-1-11	Hogan, Frank & Mary & James	97,800	97,800	97,800	0	321	1			1- 19-14.11
131.002-1-2./1	Hogan, Frank & Mary & James	100	0	100	0	720	1			1- 19-14. 2
101.004-1-2	Holland, Wayne M.	89,800	11,400	89,800	0	240	1			1- 45-12
100.002-2-28	Hopper, Jeffrey	72,000	15,300	72,000	0	270	1			1- 60-15.12
101.001-1-23	Hopper, Jeffrey	6,000	6,000	6,000	0	311	1			
130.003-1-10	Horne, Jessica L.	33,000	33,000	64,300	0	105	1			1- 53- 7
145.002-1-11	Houghton, Jason K.	86,000	20,000	86,000	0	210	1			1- 71-13
Page Totals	Parcels		37	4,343,500	1,117,780	4,374,800				

Parcel Id	Name	2014	2015		Res Pct	Prp Cls	O C	R S	T C	Account Nbr
		Total Av	Land Av	Total Av						
130.004-1-16.1	Howard, Sharon E.	53,700	33,900	53,700	0	270	1			1- 30-10.1
115.004-2-1	Howells, Stephen M. II.	36,000	22,000	36,000	0	270	1			
101.003-1-14.11	Hubbard, Malcolm	69,000	15,400	87,800	0	210	1			1- 30- 9
101.003-1-14.12	Hubbard, Malcolm J.	80,400	80,400	90,700	0	105	1			
114.004-2-8	Hurlbut, Wallace (LU)	205,000	150,000	205,000	0	240	1			1- 38- 2
100.002-1-18.2	Hurlbut, Worth Jr.	36,500	33,000	36,500	0	240	1			1- 40- 8.2
116.041-1-3.1	Huska, Paul	61,100	6,800	39,500	0	210	1			1- 45- 8.1
116.001-3-5	Hutchins, Boyd A.	9,500	9,500	9,500	0	314	1			
131.001-1-13	Iannacone, Rita	133,300	90,300	133,300	41	240	1			1- 67- 7
630.089-9999-823.360/2881	Iroquois Gas Trans System	342,461	0	342,461	0	883	6			
86.004-4-2	Ives, Thomas A.	35,000	35,000	35,000	0	910	1			1- 47- 7.11
115.002-3-19.1	Jablonski, Helen	38,400	26,200	38,400	0	271	1			1- 33-10
117.003-1-1	Jacobson, Jay A & Jennifer S	19,400	19,400	19,400	0	321	1			1- 56-11
100.003-2-3	Jaquith, Douglas A.	147,000	56,900	147,000	0	240	1			1- 49- 3
116.004-1-6	Jasikoff, Thomas	2,600	2,600	2,600	0	311	1			1- 34-11
116.004-1-40.1	Jasikoff, Thomas M.	85,000	18,400	85,000	0	210	1			1-49-12.212
116.004-1-40.2	Jasikoff, Thomas M.	30,800	30,800	30,800	0	321	1			
145.002-1-12	Jefferson Living Trust	82,000	14,800	82,000	0	210	1			1- 39- 4
130.001-1-9.11	Jenkins, Susan E.	86,000	34,400	86,000	0	240	1			1- 39- 8
116.003-1-20	Jenness, Jeffrey	5,300	5,300	5,300	0	314	1			9-999-17
131.001-1-8	Jenness, Jeffrey E.	186,000	85,300	186,000	0	240	1			1- 54- 7
145.002-1-19	Johnson, Gina M.	84,000	15,900	84,000	0	210	1			1- 67- 9
116.041-4-4	Johnson-Allen, Charlene A.	1,500	1,500	1,500	0	311	1			1- 26- 5
116.041-4-27.1	Johnson-Allen, Charlene A.	3,500	3,500	3,500	0	311	1			1- 67- 3
116.041-4-28	Johnson-Allen, Charlene A.	139,200	3,800	139,200	0	483	1			1- 26- 6
116.041-4-29	Johnson-Allen, Charlene A.	118,300	5,000	118,300	0	411	1			1- 40- 5
116.041-4-30	Johnson-Allen, Charlene A.	1,500	1,500	1,500	0	311	1			1- 25- 6
129.002-2-15.11	Jones, Dawn E (LU)	12,560	12,560	12,560	0	322	1			1- 39- 3
101.004-1-5.112	Jones, Jennifer	88,000	19,400	88,000	0	210	1			
115.001-1-25	Kanitz, Gary D.	82,000	40,100	82,000	0	240	1			
1.040-1	Kaplan, Albert	14,900	0	14,900	0	720	1			1- 40- 1
100.004-2-13.11	Katzman, Grover B.	150,000	62,900	150,000	0	240	1			1- 66-13
87.003-1-14.11	Kelley, Brandon		16,800	112,000	0	210	1			1- 47- 7.2
115.051-1-11	Kelley, Joseph F.	66,300	9,500	66,300	0	270	1			1- 43- 6
115.051-1-12	Kelley, Joseph F.	10,300	2,300	10,300	0	312	1			1- 43- 5
86.004-3-19.11	Kelly, Allan Hugh (LU)	432,500	195,900	432,500	0	112	1			1- 40- 3.1
86.002-4-2	Kelly, Allen	46,500	46,500	46,500	0	120	1			1- 38- 7.4
Page Totals	Parcels		37	2,995,521	1,207,560	3,115,021				

Parcel Id	Name	2014	2015		Res Pct	Prp Cls	O C	R S	T C	Account Nbr
		Total Av	Land Av	Total Av						
86.003-4-1.2	Kelly, Allen	133,400	38,400	133,400	0	112		1		
86.003-4-2	Kelly, Allen	46,700	46,700	46,700	0	105		1		1- 45- 3.3
86.004-3-2.112	Kelly, Allen	22,700	22,700	22,700	0	322		1		
86.004-3-24	Kelly, Allen	24,500	24,500	24,500	0	120		1		1- 45- 2.2
86.004-3-28	Kelly, Allen	25,000	9,100	25,000	0	270		1		
87.003-1-9.21	Kelly, Allen	3,200	3,200	3,200	0	105		1		1-44-4.2
87.003-1-17.2	Kelly, Allen	48,300	48,300	48,300	0	322		1		1- 47- 7.2
87.003-1-17.41	Kelly, Allen	7,600	7,600	7,600	0	105		1		1- 47- 7.41
100.001-2-1	Kelly, Allen	143,800	98,200	143,800	0	240		1		1- 57-13
100.001-2-2	Kelly, Allen	59,800	59,800	59,800	0	322		1		1- 42-14
100.001-2-3	Kelly, Allen	43,400	43,400	43,400	0	322		1		1- 45- 4
100.001-2-4	Kelly, Allen	6,700	6,700	6,700	0	322		1		9-999-40
86.003-4-4	Kelly, Allen H.	4,000	4,000	4,000	0	311		1		1- 45- 3.4
86.003-4-5	Kelly, Allen H.	45,200	11,500	45,200	0	210		1		1- 40- 4
86.004-3-9	Kelly, Allen H.	47,700	47,700	47,700	0	105		1		1- 69-11
86.004-3-10.2	Kelly, Allen H.	139,500	139,500	139,500	0	120		1		
86.004-3-13.1	Kelly, Allen H.	74,600	74,600	74,600	0	120		1		1- 69-12
86.004-3-19.2	Kelly, Allen H.	72,000	14,400	72,000	0	210		1		1- 40- 3.2
100.002-1-1.2	Kelly, Allen H.	41,700	41,700	41,700	0	322		1		
130.002-1-34.21	Kelly, Allen H.		124,700	218,700	0	112		1		1- 16- 9
130.002-1-36.1	Kelly, Allen H.	106,600	106,600	106,600	0	105		1		1- 15-14
86.004-3-29	Kelly, Allen & Mary	102,200	43,400	102,200	0	210		1		1- 48-10
86.004-3-15.12	Kelly, Jason A.	24,500	10,000	24,500	0	270		1		
86.004-3-19.12	Kelly, Raymond E.	122,000	8,000	122,000	0	210		1		
100.002-2-9	Kendrew Cemetery	12,900	12,900	12,900	0	695	8			8- 76- 7
100.002-1-13	Kendrew Methodist Church	85,000	10,000	85,000	0	620	8			8- 77- 1
87.003-1-17.62	Kennedy, Patrick M.	14,400	14,400	14,400	0	311	W	1		
116.042-1-2.2	Kimble, Dudley J.	46,800	6,500	51,800	0	210		1		1-51-9.2
100.002-1-7.2	Kio, Jon W. Sr.	3,600	3,600	3,600	0	314		1		
100.002-1-8	Kio, Jon W. Sr.	82,000	5,000	82,000	0	210		1		1- 20-13
115.003-1-10	Kipp, Bryon	2,600	2,600	2,600	0	314		1		1- 15-12
116.042-3-3	Klock, Dylan M.	80,000	11,000	80,000	0	210		1		1- 15- 3
115.001-1-24.3	Knapp, Anna Mae A.	30,800	15,100	30,800	0	270		1		
115.001-1-24.2	Knapp, Jesse Allen	22,000	15,400	22,000	0	270		1		
115.001-1-24.11	Knapp Peck, Annamae A.	74,500	57,500	74,500	0	270		1		1- 16-11
115.001-1-24.12	Knapp-Peck, Annamae	11,100	8,600	11,100	0	314		1		
115.003-1-14	Knoble, William B.	64,700	64,700	64,700	0	322		1		1- 69-14
Page Totals	Parcels		37	1,875,500	1,262,000	2,099,200				

Parcel Id	Name	2014	2015		Res Pct	Prp Cls	O C	R S	T C	Account Nbr
		Total Av	Land Av	Total Av						
115.003-1-17.1	Knoble, William B.	120,300	23,300	120,300	0	240	1			1- 69-13
116.041-5-14.1	Knowlton, Bonnie J (LU)	75,000	13,300	75,000	0	210	1			1- 12-15
101.003-1-4.2	Koch, Roxann	88,600	3,800	88,600	0	210	1			
131.001-1-14./1	Kords, David	100	0	100	0	720	1			1- 54-16
131.003-4-1	Kords, David	5,200	5,200	5,200	0	321	1			1- 13- 9.4
131.003-4-2	Kords, David	7,600	7,600	7,600	0	314	1			1- 54-14
100.003-2-9.3	Kostin, Ross	30,000	5,900	30,000	0	210	1			1- 30- 1.12
100.003-2-9.2	Kostin, Ross Evan	178,000	84,200	178,000	0	240	1			1- 30- 1.2
115.002-1-13.22	Kotz, George E.	149,900	19,000	149,900	0	210	1			
100.002-1-15.21	Krieg, Sheila K.	171,000	85,500	171,000	0	240	1			
100.002-1-15.22	Krieg, Sheila K.	5,200	5,200	5,200	0	311	1			
116.003-1-24.2	Kroll, John	9,600	9,600	9,600	0	322	1			
116.041-6-1	L'Hommedieu, Ruthanne Liv Trust	28,000	3,400	28,000	0	484	1			1- 64-13
116.041-5-8.111	Labarge, Louis H.	86,000	13,900	86,000	0	210	1			1- 23-15
130.004-1-3	Labow, Richard	33,700	15,800	33,700	0	270	1			1- 57-11.1
130.004-1-29.1	Labow, Richard R.	20,200	20,200	20,200	0	323	1			1- 57-11.1
145.003-2-27	Lachine Properties, LLC	6,500	6,500	6,500	0	311	1			1- 34- 2.1
101.001-1-19.12	Ladouceur, Jamie M.	34,600	34,600	34,600	0	322	1			
115.003-2-2	Lago, Timothy P.	72,800	72,800	72,800	0	105	1			1- 17-10
129.002-2-20	Lamica, Donald	110,000	77,500	110,000	0	240	1			1- 40-14
145.003-2-13	Lancto, Jeffrey A.	37,000	18,000	37,000	0	270	1			1- 65-15
145.003-2-18.2	Lancto, Jeffrey A.	12,200	12,200	12,200	0	105	1			
145.003-2-21.11	Langtry, Kevin	17,800	17,800	17,800	0	105	1			1- 13-15
116.041-3-2	LaRue, Danielle M.	14,000	3,900	14,000	0	270	1			1- 21-14
130.035-1-4.1	LaRue, James E.	73,000	9,400	73,000	0	210	1			8- 27-15
87.003-1-17.112	LaSiege, Jolene Cutway	5,600	5,600	5,600	0	322	1			
87.003-1-18	LaSiege, Scott	1,500	1,500	1,500	0	311	1			1- 42-10
100.004-2-5	Laubscher, Mark E.	67,400	4,100	67,400	0	210	1			1- 49- 9
116.001-1-17	Laubscher, Mark E.	72,800	71,800	72,800	0	312	1			1- 56- 6.2
145.003-2-2	Lavender, Bonnie C.	210,600	128,700	210,600	0	240	1			1- 36-11
101.003-1-21	Law, Phillip L. Jr.	1,500	1,500	1,500	0	314	1			1- 55-13
145.001-2-1.2	Law, Randy L.	62,100	16,500	62,100	0	270	1			1- 58-14.2
116.041-6-3	Law, Robert Sr.	4,600	1,400	4,600	0	312	1			1- 51-10
116.042-1-2.1	Law, Robert Sr.	36,000	10,100	36,000	0	484	1			1- 51- 9.1
116.042-1-8.11	Law, Robert Sr.	69,500	12,100	69,500	0	210	1			1- 40- 6.1
116.041-6-2	Law, Robert E. Sr.	2,800	2,800	2,800	0	311	1			
115.002-1-1.1	Lazovik, Jeffrey	135,000	59,200	135,000	0	240	1			1- 41- 8.1
Page Totals	Parcels	37	2,055,700	883,900	2,055,700					

Parcel Id	Name	2014	2015		Res Pct	Prp Cls	O C	R S	T C	Account Nbr
		Total Av	Land Av	Total Av						
115.002-1-17.12	Lazovik, Jeffrey B.	11,000	10,000	11,000	0	312		1		
114.002-4-4	LeClair, Mark	47,400	30,100	47,400	0	260		1		
116.042-3-2	Lee, Wanda	65,000	6,100	65,000	0	210		1		1- 67- 4
130.002-1-20.211	Lehmer, Dale	1,900	1,900	1,900	0	323		1		
115.002-2-13	LeMunyon, Gordon	286,000	116,500	286,000	0	210		1		
145.001-1-9	Leonard, Jean E.	88,000	13,600	88,000	0	210		1		1- 71-11
131.001-1-15.12	Lerch, Louis H.	31,200	15,900	31,200	0	271		1		
129.002-2-13.2	Link, Thomas L.	88,000	15,400	88,000	0	210		1		1- 26- 1.2
129.002-2-13.12	Link, Thomas L.	23,000	23,000	23,000	0	105		1		
145.002-2-16.22	Little, Wayne	7,100	7,100	7,100	0	314		1		
116.003-1-33.1	Livingston, Claude	45,400	17,700	45,400	0	270		1		1- 38- 6
116.004-1-32.1	Livingston, Gary	191,700	116,700	191,700	0	113		1		1- 42- 1
116.003-1-6.1	Livingston, Michael	225,000	120,300	225,000	0	240		1		1- 41-13
116.003-2-9	Livingston, Michael	3,900	3,900	3,900	0	314		1		
116.004-1-31	Livingston, Michael	42,100	42,100	42,100	0	105		1		1- 41-14
116.003-2-3	Livingston, Michael Brian	8,900	8,900	8,900	0	314		1		
115.003-2-6	Lombard, Wesley W.	172,000	145,700	172,000	0	240		1		1- 36- 1
116.004-1-35	Lottie, James M.	105,000	17,600	105,000	0	210		1		1- 43-13
116.001-1-5.2	Lottie, Robert E.	40,000	14,000	40,000	0	271		1		
131.001-1-3	Lowery, Harold M (LU)	12,800	12,800	12,800	0	105		1		1- 42- 8
131.001-1-4	Lowery, Harold M (LU)	114,740	49,740	114,740	0	112		1		1- 42- 9
131.001-1-5	Lowery, Harold M (LU)	73,200	73,200	73,200	0	311		1		1- 42- 7
131.001-1-1	Lucas, Marvin J.	94,300	46,300	94,300	0	240		1		1- 24-11
100.002-1-19	Luce, Kathleen P.	26,000	15,000	26,000	0	270		1		1- 44-10
131.002-1-12	Lung, Dieter	91,500	91,500	91,500	0	321		1		1- 32-10
116.002-3-1	MacCue, Michael R.	114,400	59,400	114,400	0	240		1		1- 45- 6
130.003-1-14.12	MacDonald, Arthur J.	51,700	51,700	51,700	0	322		1		
129.004-2-9	MacDonald, George A.	187,500	129,200	187,500	0	112		1		1- 44-11.1
129.004-2-1.2	MacDonald, Tommy D.	72,900	11,700	72,900	0	210		1		1-44-11.2
100.002-2-7.3	Mack, Dawn E Stiles	7,000	7,000	7,000	0	311		1		
100.002-2-3	Mack, Kevin D.	141,000	48,800	121,000	0	240	W	1		1- 65-12
116.042-4-9	Maine, Ronald H.	36,000	8,800	36,000	0	210		1		1- 42-12
130.002-1-37	Maitland, Kellie L.	12,300	12,300	12,300	0	105		1		1- 19- 9
130.002-1-38	Maitland, Kellie L.	158,000	76,400	158,000	0	240		1		1- 39-13
130.002-1-45	Maitland, Kellie L.	7,200	7,200	7,200	0	321		1		1- 29-15
115.052-1-5	Maitland, Marijean	78,500	11,300	78,500	0	210		1		1- 63- 6
116.041-1-15	Makowiec, Joseph P.	157,000	27,300	157,000	0	280		1		1- 21- 8

Parcel Id	Name	2014	2015		Res Pct	Prp Cls	O C	R S	T C	Account Nbr
		Total Av	Land Av	Total Av						
100.002-2-10	Maloney, Bertha	17,700	7,700	17,700	0	270	1			1- 49-11
100.004-1-1	Mandigo, Sally (LU)	56,600	12,800	56,600	0	210	1			1- 36- 5
145.002-1-5	Mann, Travis	38,100	24,000	24,000	0	210	1			1- 44- 8
145.002-1-2	Mann, Travis L.	75,000	12,100	75,000	0	210	1			1- 71- 5
145.001-1-2.2	Maple Grove Cemetery	3,300	3,300	3,300	0	314	8			
145.001-1-3	Maple Grove Cemetery	4,850	4,850	4,850	0	695	8			8- 76- 5
115.043-1-1	Marshall, Dean D.	13,000	13,000	13,000	0	314	1			1- 56- 7
115.051-1-8	Marshall, Dean D.	75,300	22,000	75,300	0	280	W 1			1- 71- 9
116.041-1-13	Martin, Daun	94,000	8,600	94,000	0	210	1			1- 34-15
131.001-1-15.2	Marx, Austin M.	72,000	19,800	72,000	0	210	1			1- 13- 9.2
145.003-2-22	Mashaw, Ronald	91,000	11,600	91,000	0	210	1			1- 43- 4
145.003-2-24	Mashaw, Ronald	4,000	4,000	4,000	0	311	1			
115.002-1-6	Masters, Kenneth S. Jr.	149,280	95,280	149,280	0	240	1			1- 43- 8
115.002-1-8.1	Masters, Kenneth S. Jr.	185,000	185,000	185,000	0	105	1			1- 43- 7.1
115.002-1-19	Masters, Kenneth S. Jr.	8,250	8,250	8,250	0	311	1			
115.051-1-4	Masters, Kenneth S. Jr.	2,000	2,000	2,000	0	314	1			1- 29- 4
115.002-1-8.21	Masters, Kenneth S Jr (LU)	117,160	10,360	117,160	0	240	1			1- 43- 7.2
116.003-1-13.1	Matott, Jeffery	66,500	51,200	66,500	0	270	1			1- 66-11
116.041-3-3.1	Matott, Richard	57,000	7,400	57,000	0	210	1			1- 42- 5
116.042-1-8.2	Matott, Richard Sr.	5,300	5,300	5,300	0	330	1			
116.041-3-19	Matott, Richard O.	26,500	2,800	26,500	0	422	1			1- 24- 5
116.041-3-20	Matott, Richard O.	75,000	8,700	75,000	0	431	1			1- 34- 4
116.041-3-21	Matott, Richard O.	18,000	1,300	18,000	0	484	1			1- 44-14
116.041-3-22	Matott, Richard O.	34,000	8,900	34,000	0	484	1			1- 44-13
116.041-4-1	Matott, Richard O.	1,900	1,900	1,900	0	311	1			1- 25- 4
116.041-5-9.11	Matott Family Irrevoc Trust	64,000	9,200	64,000	0	210	1			1- 60-13
116.033-1-2	Matthews, Dale	52,100	7,000	52,100	0	210	1			1- 70-13
116.001-1-4	Maurer, Charles E (Estate)	101,300	70,000	101,300	0	240	1			1- 22- 1
87.003-1-17.51	McAdoo, Christopher	34,700	18,100	44,700	0	260	W 1			1- 47- 7.13
87.003-1-10	McAdoo, Jake C.	42,000	18,800	42,000	0	210	W 1			1- 44- 4.2
87.003-1-17.52	McAdoo, John	39,400	18,100	39,400	0	260	W 1			
131.002-1-9	McAdoo, William H.	75,200	19,100	75,200	0	210	1			1- 18-15.2
116.002-3-9.2	McBroom , Tammy L.		8,100	8,100	0	314	1			
100.002-2-4	McCallion, Mary	148,000	74,200	148,000	0	113	1			1- 44- 5
100.002-2-6	McCallion, Mary S.	27,800	27,800	27,800	0	311	1			1- 47- 6
116.001-1-15.2	McCartney, Shelby J.	19,000	15,600	19,000	0	270	1			1- 48- 4
114.002-4-1.1	McClea, Gloria A.	59,400	47,100	59,400	0	312	1			1- 44- 2.1

Page Totals	Parcels	37	1,953,640	865,240	1,957,640					
--------------------	----------------	----	-----------	---------	-----------	--	--	--	--	--

Parcel Id	Name	2014	2015		Res Pct	Prp Cls	O C	R S	T C	Account Nbr
		Total Av	Land Av	Total Av						
115.003-1-12	McCloskey, John	21,100	21,100	21,100	0	322	1			1- 40-13.2
115.003-1-13	McCloskey, John	116,100	47,100	116,100	0	240	1			1- 67-11
116.001-1-8.2	McClure, Shawn M.	26,300	20,000	26,300	0	270	1			
131.002-1-7	McCurdy, Michael	105,000	25,000	105,000	87	240	1			1- 18-15.4
116.042-2-15	McDermott, Suzan L.	63,000	6,000	63,000	0	210	1			1- 27-13
129.004-2-7.211	McDonald, Tyler M.	68,000	21,900	68,000	0	240	1			
130.003-1-19	McDonnell, Ashley M.		30,200	104,300	0	113	1			
130.043-2-8	Mcgraw, James M.	140,200	15,400	140,200	0	210	1			1- 42-13
130.001-1-11	McIntyre, Gary L (LU)	75,700	70,000	75,700	0	260	1			1- 15- 9
115.002-1-13.21	Mckendree, Terry L.	119,000	23,100	119,000	0	240	1			1- 71- 6.4
131.003-1-3./3	Mclear, C	100	0	100	0	720	1			1-46-10
101.003-1-15	McMartin, William	133,000	63,200	133,000	0	112	1			1- 45- 5
130.043-2-4	Mead, Ronald W.	61,000	8,500	61,000	0	210	1			1- 71- 8
130.002-1-40	Mehaffy, Loren	48,000	48,000	48,000	0	321	1			1- 43- 1
130.043-2-7	Mehaffy, Loren	60,400	8,500	60,400	0	210	1			1- 45- 9
116.042-4-12	Merithew, Patrick John	46,000	3,500	46,000	0	210	1			1- 50-13
116.003-1-21.1	Merithew, Paul	212,000	125,900	212,000	0	113	1			1- 40- 9
116.003-1-21.2	Merithew, Paul	215,000	7,500	215,000	0	837	6			
116.002-1-20	Merithew, Paul F.	65,300	65,300	65,300	0	105	1			1- 63- 3
116.002-1-21.11	Merithew, Paul F.	18,400	18,400	18,400	0	105	1			1- 43-11.1
116.041-4-22.1	Merithew, Paul F.	13,800	13,800	13,800	0	314	1			1- 18-10
116.041-4-23	Merithew, Robert C.	63,000	6,000	63,000	0	210	1			1- 45-14
116.042-5-12	Merritt, Wesley	49,000	5,000	49,000	0	210	1			1- 67- 5
115.051-1-16	Methodist Church	105,000	8,400	105,000	0	620	8			8- 77- 2
87.003-1-17.61	Michaels, Louis C. III.	42,000	14,300	42,000	0	260	W 1			1- 47- 7.14
116.042-1-6	Michaud, Deanna	85,000	4,600	85,000	0	210	1			1- 52- 3
116.042-5-7.1	Michaud, Freda M.	122,000	9,000	122,000	0	210	1			1- 55- 9
115.003-2-5	Miller, Ben A.	99,000	95,300	99,000	0	240	1			1- 36- 2
86.004-3-11.2/1	Miller, Dan J.	5,400	5,400	5,400	0	612	8			
100.002-1-4.2	Miller, Eli S.	199,000	115,000	199,000	0	112	1			
131.001-1-9.2	Miller, John M Jr (LU)	150,000	78,500	150,000	0	240	1			1- 20- 6.2
131.001-1-29	Miller, John M Jr (LU)	14,300	14,300	14,300	0	105	1			1- 20- 6.1
116.003-1-27.2	Miller, Joni M.	155,000	88,900	155,000	0	112	1			
116.003-1-39	Miller, Joseph S. A.	37,000	17,000	37,000	0	210	1			
101.003-1-3	Miller, Levi E.	99,400	54,500	99,400	0	113	1			1- 16- 8
101.003-1-26	Miller, Merrill	68,000	68,000	68,000	0	105	1			1- 46- 4
130.001-1-14	Miller, Paul E.	25,000	11,300	25,000	0	270	1			

Parcel Id	Name	2014	2015		Res Pct	Prp Cls	O C	R S	T C	Account Nbr
		Total Av	Land Av	Total Av						
101.003-1-2.111	Miller, Samuel E.	123,800	46,200	123,800	0	112	1			1- 54-10.1
129.002-2-7	Miroff, Yuri	29,000	29,000	29,000	0	322	1			1- 47- 3
145.002-1-20.2	Mitchell, Brian M.	63,700	19,100	63,700	0	210	1			
101.001-1-16	Mitchell, James R. Sr.	22,000	10,000	22,000	0	270	1			1- 15- 5
130.002-1-20.212	Monroe, Ernest (LU)	17,300	17,100	17,300	0	312	1			
100.003-2-11	Montgomery, Joseph G.	99,000	17,000	99,000	0	210	1			1- 58- 6
100.003-2-13	Moody, Tina M.	39,000	19,600	39,000	0	210	1			
115.001-1-8.2	Morey, Sheila G.	8,900	8,900	8,900	0	314	1			
116.042-2-5.2	Morgan, Cheryl R.	4,100	4,100	4,100	0	311	1			1- 36-14.2
131.003-1-5.2	Morrill, Frederick	7,200	7,200	7,200	0	323	1			
131.003-1-3.12	Morrill, Frederick S.	116,200	12,500	116,200	0	210	1			
131.003-1-3.11	Morrill, Frederick S. Sr.	113,400	96,800	113,400	0	312	1			1- 47-12
131.003-1-4	Morrill, Frederick S. Sr.	95,900	95,900	95,900	0	105	1			1- 14- 9
131.001-1-10./1	Morrill, James F Trust	100	0	100	0	720	1			
131.001-1-11./1	Morrill, James F Trust	100	0	100	0	720	1			1-47-11/1
131.003-1-1./1	Morrill, James F Trust	100	0	100	0	720	1			
116.003-1-25	Morrill, Randi V.	40,000	12,000	40,000	0	210	1			8- 77- 4
130.004-1-1.2/1	Morrill, Stanley (LU)	100	0	100	0	720	1			
116.003-1-6.2	Morrill, Steven	71,000	71,000	71,000	0	321	1			
131.001-1-2	Morrill, Steven	196,000	72,900	196,000	0	112	1			1- 14- 3
116.004-1-26.2	Morrill, Steven J.	96,600	13,700	96,600	0	210	1			
116.004-1-32.2	Morrill, Steven J.	125,000	15,300	125,000	0	210	1			1-42-1.2
116.004-1-33.1	Morrill, Steven J.	89,000	89,000	89,000	0	105	1			1- 49-13.31
116.004-1-3.12	Morrill, Steven M.	34,500	34,500	34,500	0	105	1			
116.004-1-46	Morrill, Steven M.	50,600	50,600	50,600	0	105	1			1-49-12.211
116.003-1-5.1	Morrill, Steven & Jill	57,900	57,900	57,900	0	105	1			1- 41-15.1
115.002-1-15.12	Morrison, Dayton H & Patricia	11,000	11,000	11,000	0	314	1			
116.001-1-15.111	Morrow, Clarence T.	97,500	66,400	97,500	0	270	1			1- 48- 4
145.003-2-25	Morrow, Johnathan G.	67,000	15,300	67,000	0	210	1			1- 61-11
115.051-1-18	Morse, Clyde	12,000	1,500	12,000	0	312	1			1- 52-11
100.004-2-10.21	Morse, Clyde L.	25,500	25,500	25,500	0	105	1			
100.004-2-17	Morse, Clyde L.	31,000	31,000	31,000	0	323	1			1- 32- 4.2
115.002-1-5	Morse, Clyde L.	110,400	46,000	110,400	0	240	1			1- 48- 5.1
115.051-1-5	Morse, Clyde L.	42,000	12,000	42,000	0	220	1			1- 33- 8
115.001-1-15.1	Motkowski, L Michael	100,000	100,000	100,000	0	322	1			1- 55-15
116.004-1-9.12	Moulton, Brent M.	113,000	21,900	113,000	0	210	1			
86.004-3-5	Moulton, Harry S.	96,000	38,800	96,000	0	270	1			1- 60- 8.2
Page Totals	Parcels		37	2,205,900	1,169,700	2,205,900				

Parcel Id	Name	2014	2015		Res Pct	Prp Cls	O C	R S	T C	Account Nbr
		Total Av	Land Av	Total Av						
86.004-3-13.2	Moulton, Harry S.	7,300	3,300	7,300	0	312	1			
115.002-2-9.1	Moulton, Harry S.	17,200	17,200	17,200	0	311	1			1- 48-13
116.041-4-8	Mousaw, Audrey A.	82,000	8,100	82,000	0	210	1			1- 55-11
116.041-1-4	Mousaw, Christopher	58,000	6,000	58,000	0	210	1			1- 52-15
100.003-2-14	Moyer, Brenda	70,200	19,900	70,200	0	270	1			
145.003-2-7	Mullin, Keitha R.	60,000	13,000	60,000	0	270	1			1- 24- 7
115.001-1-16.1	Murdock, Beatrice M (LU)	173,000	141,700	173,000	27	240	1			1- 48-11
115.004-1-25.1	Murray, Karen A Trust	122,400	74,000	122,400	0	240	1			
129.002-2-3	Nathanson, Arthur	12,400	12,400	12,400	0	321	1			1- 48-14
145.002-2-7	Nault, Marlene T (LU)	170,000	121,000	170,000	41	241	1			1- 16- 1
115.003-1-6	NE Management Corp	94,000	94,000	94,000	0	322	1			1- 17- 9
129.002-2-2	Neurath, Christopher	32,800	27,000	32,800	0	260	1			1- 21- 4
129.002-2-5	Neurath, Christopher	38,200	38,200	38,200	0	322	1			1- 51-14
101.003-1-19	New England Investment	93,800	93,800	93,800	0	105	1			1- 38- 4
87.003-1-5.2	New York State	69,900	69,900	69,900	0	971	8			
87.003-1-19	New York State	53,100	53,100	53,100	0	971	8			
101.001-1-7.2	New York State	4,900	4,900	4,900	0	971	8			
115.002-2-11	New York State	1,600	1,600	1,600	0	961	8			
100.002-1-17.2	Newcomb, Edward E. Jr.	1,000	1,000	1,000	0	314	1			
100.003-2-4	Newcombe, Earl	48,000	38,100	48,000	60	240	1			1- 49- 4
100.004-1-12	Newcombe, Earl	15,000	15,000	15,000	0	105	1			1- 49- 5
100.002-1-3.2	Newcombe, Edward E. Jr.	95,000	11,400	95,000	0	210	1			1-38-3.2
115.003-1-3.1	Newcombe, Ethel	153,600	115,600	153,600	39	240	1			1- 46- 7
115.004-1-17.1	Newcombe, Howard	56,500	10,800	56,500	0	210	1			1- 48-15
100.003-2-5	Newcombe, Mark Maclean	33,500	31,500	33,500	0	270	1			1- 49- 2
101.003-1-18	Newman, Lyle W.	39,000	39,000	39,000	0	910	1			1- 49- 1
101.001-1-5.2	Niagara Mohawk Power Corp	2,293,535	5,250	2,293,535	0	872	6 R			
116.004-1-8.2	Niagara Mohawk Power Corp	203,335	6,300	203,335	0	872	6 R			6-73-9.9
116.004-1-37	Niagara Mohawk Power Corp	2,730	2,730	2,730	0	380	6 R			6-73-9.10
145.002-1-25	Niagara Mohawk Power Corp	3,675	3,675	3,675	0	872	6 R			6-73-9.8
145.002-1-44	Niagara Mohawk Power Corp	2,767	2,767	2,767	0	380	6 R			
555.009-16-1	Niagara Mohawk Power Corp	282,625	0	291,021	0	861	5 R			5- 74- 6. 1
555.009-16-2	Niagara Mohawk Power Corp	142,540	0	146,774	0	861	5 R			5-74-6.2
555.009-16-3	Niagara Mohawk Power Corp	484,062	0	498,441	0	861	5 R			5-74-6.3
555.009-16-4	Niagara Mohawk Power Corp	113,295	0	116,661	0	861	5 R			5-74-6.4
630.089-9999-132.350/1001	Niagara Mohawk Power Corp	420,760	0	420,760	0	882	6 R			6-73-9.3
630.089-9999-132.350/1002	Niagara Mohawk Power Corp	505,680	0	505,680	0	882	6 R			6-73-9.2

Page Totals	Parcels	37	6,057,404	1,082,222	6,087,779					
--------------------	----------------	----	-----------	-----------	-----------	--	--	--	--	--

Parcel Id	Name	2014	2015		Res Pct	Prp Cls	O C	R S	T C	Account Nbr
		Total Av	Land Av	Total Av						
630.089-9999-132.350/1003	Niagara Mohawk Power Corp	139,046	0	139,046	0	882	6	R		6- 73- 9. 1
630.089-9999-132.350/1111	Niagara Mohawk Power Corp	251,858	0	251,858	0	882	6	R		
630.089-9999-132.350/1881	Niagara Mohawk Power Corp	1,170,904	0	1,170,904	0	884	6	R		6-73-9.4
630.089-9999-132.350/1882	Niagara Mohawk Power Corp	419,955	0	419,955	0	884	6	R		6-73-9.5
630.089-9999-132.350/1883	Niagara Mohawk Power Corp	47,182	0	47,182	0	884	6	R		6-73-9.6
630.089-9999-132.350/1884	Niagara Mohawk Power Corp	162,796	0	162,796	0	884	6	R		6-73-9.7
116.042-4-11	Noble, Justin A.	49,000	6,500	54,000	0	210	1			1- 12-11
116.004-1-5.1	Noble, Merle	113,200	20,800	113,200	0	210	1			1- 49-12.1
116.002-4-2	Noble, Weldon C.	59,700	11,100	59,700	0	270	1			1- 49-13.31
101.001-1-19.2	Norman, Terry	75,300	19,000	75,300	0	240	1			
116.042-3-12.1	North Country Savings Bank	73,000	7,100	73,000	0	210	1			1- 35-15
116.002-5-2	O'Donnell, Dale	104,000	16,400	104,000	0	210	1			1- 26- 9
116.041-3-17	O'Neill, James	40,000	4,600	40,000	0	481	1			1- 64-10
116.041-3-31	O'Neill, James	70,000	4,700	70,000	0	230	1			1- 64-14
130.002-1-1.12	O'Neill, James	5,200	5,200	5,200	0	311	1			
130.002-1-9.11	O'Neill, James A.	180,000	102,000	180,000	0	120	1			1- 57-11.2
131.001-1-17.1	O'Neill, Thomas	161,600	113,000	161,600	0	112	1			1- 13- 8
115.002-1-7	Old Dekalb Cemetery	7,900	7,900	7,900	0	695	8			9-999-51
129.002-2-13.11	Orford, Stanley E. II.	100,000	88,500	100,000	0	312	1			1- 26- 1.1
129.002-2-16	Orford, Stanley E. II.	16,400	16,400	16,400	0	322	1			1- 25-15
130.004-1-7	Ormasen, Arne	83,000	15,700	83,000	0	210	1			1- 37- 8
116.001-2-1	Osborn, Leonard T.	64,200	20,600	64,200	0	270	1			
116.003-1-1.2	Osborn, Leonard T.	9,600	3,800	9,600	0	312	1			1- 36- 7.2
145.003-2-6.1	Pacella, Anthony	5,100	5,100	5,100	0	321	1			1- 72- 9
130.004-1-8.3	Palleschi, Phillip J.	45,800	28,800	45,800	0	270	1			1- 29-10.22
100.003-2-1	Papalia, Dominic	52,400	49,400	52,400	0	312	1			1- 56- 2
115.003-1-9	Papp, Charles G.	80,000	15,600	80,000	0	210	1			1- 15-11
131.001-1-19.1	Paquette, Geraldine M.	178,900	114,600	178,900	0	240	1			1- 50-11
130.004-1-18.12	Parker, Christian R.	255,000	15,000	255,000	0	449	1			
131.002-1-14.1	Paro, Gary L.	158,300	126,000	158,300	0	120	1			1- 50-14
115.001-1-9.2	Patton, Heather	61,900	11,100	61,900	0	270	1			
145.002-1-42	Peachey, Joseph A.	167,000	152,400	167,000	0	312	1			1- 17- 8.1
115.004-1-11	Peck, Barbara	20,400	20,400	20,400	0	311	W	1		1- 34- 9.5
86.004-3-18	Perry, Donald H.	13,700	13,700	13,700	0	323	1			9-999-44
116.004-1-28.1	Perry, Lisa M.	135,000	46,500	135,000	0	240	1			1- 13- 7.1
116.004-1-36	Perry, Michael	23,800	6,400	23,800	0	260	1			
116.003-1-16	Peters, Jeffrey	13,500	13,500	13,500	0	322	1			1- 40-10.12
Page Totals	Parcels		37	4,614,641	1,081,800	4,619,641				

Parcel Id	Name	2014	2015		Res Pct	Prp Cls	O C	R S	T C	Account Nbr
		Total Av	Land Av	Total Av						
116.003-1-12.2	Peters, Jeffrey L.	36,600	15,600	36,600	0	270	1			
130.002-1-25	Peters, Joseph H.	83,000	18,000	83,000	0	271	1			1- 69- 5
129.002-2-28	Phillips, Earl W.	12,000	12,000	12,000	0	322	1			
* 87.003-1-14.1	Phillips, Twila	112,000	16,800	112,000	0	210	1			1- 47- 7.2
* 130.003-1-4	Piece of Mine, LLC	205,000	179,200	205,000	0	240	1			1- 25- 5
130.003-1-4.1	Piece of Mine, LLC		86,600	98,600	0	240	1			1- 25- 5
130.003-1-2.1	Pillar LLC	206,000	157,200	206,000	0	112	1			1- 53- 4
100.002-2-7.12	Platt, Timothy	159,900	16,200	159,900	0	210	1			
116.002-5-8.1	Podunk Industries Inc	8,000	8,000	8,000	0	311	1			1- 44-12.3
115.002-2-4	Polubinski Trust, Ksiaz Chylinski	99,700	99,700	99,700	0	321	1			1- 27-10
100.004-2-2.3	Ponko, Stephen	42,600	34,600	42,600	0	260	1			1- 29-11.3
116.002-5-9	Poole, Gordon W.	23,400	23,400	23,400	0	322	1			1-44-12.1
116.041-1-11	Poole, Gordon W.	84,900	6,500	84,900	0	210	1			1- 68- 7
116.041-1-12	Poole, Gordon W.	60,600	5,800	60,600	0	210	1			1- 53-15
87.003-1-2.1	Poor, Kevin R.	22,800	22,800	22,800	0	910	1			1- 52- 2
87.003-1-2.22	Poor, Kevin R.	121,500	16,000	121,500	0	210	1			
116.041-3-13	Porter, Kathy J.	48,000	5,500	48,000	0	210	1			1- 65-13
116.002-5-4	Powell, Warren Edwin	94,200	42,800	94,200	0	240	1			1- 52- 5
115.043-1-3	Prashaw, Laureen	55,300	14,400	55,300	0	210	1			
145.002-1-38	Pratt, Larry R.	12,000	10,000	12,000	0	312	1			1- 52- 9.2
101.001-1-5/2	Praxair Inc.	2,684,500	0	2,684,500	0	710	1			
115.002-1-18.11	Pray, Richard A.	29,400	23,400	29,400	0	720	1			1- 27- 9.1
101.004-1-6.1	Price, Neil G.	150,400	40,600	150,400	0	240	1			1- 55- 8
114.004-2-14	Putman, Dana C.	49,000	49,000	49,000	0	321	1			1- 29- 8
116.002-1-10.21	Putman, Ross	59,000	27,600	59,000	0	240	1			1-32-5
116.004-1-1.1	Putnam, Noah G.	78,000	15,700	78,000	0	210	1			1- 50- 4
100.004-2-2.1	Putney, Howard	60,500	60,500	60,500	0	311	W 1			1- 29-11.1
100.002-2-2.211	Putney, Howard P.	39,520	39,520	39,520	0	105	1			1- 20-14.2
100.002-2-23	Putney, Howard P.	34,205	34,205	34,205	0	105	1			
100.004-3-1.1	Putney, Howard P.	199,480	97,205	199,480	0	117	1			1- 41- 5
115.002-1-12.11	Radloff, John M.	37,300	18,100	37,300	0	270	1			1- 68- 1
116.001-1-21	Rawson, Lee E (LU)	10,000	10,000	10,000	0	321	1			1- 43-11.2
116.002-1-21.12	Rawson, Lee E (LU)	57,000	25,800	57,000	0	270	1			
145.002-2-10.2	Raymo, Carl B (LU)	16,500	16,500	16,500	0	321	1			1- 54- 3.2
115.001-1-21	Reardon, Joseph	28,000	28,000	28,000	0	910	1			1- 25- 1
101.003-1-4.1	Reed, Douglas	230,680	136,980	230,680	0	112	1			1- 59-11
101.003-1-6	Reed, Douglas	117,700	117,700	117,700	0	105	1			1- 59- 6
Page Totals	Parcels	35	5,051,685	1,335,910	5,150,285					

Parcel Id	Name	2014	2015		Res Pct	Prp Cls	O C	R S	T C	Account Nbr
		Total Av	Land Av	Total Av						
101.003-1-6./1	Reed, Douglas	700	0	700	0	720	1			1- 59- 8
101.003-1-8	Reed, Douglas	65,230	64,230	65,230	0	120	1			1- 59-10
101.003-1-8./1	Reed, Douglas	600	0	600	0	720	1			1- 59- 7
131.001-1-25	Reed, George	180,500	112,100	180,500	0	270	1			1- 55- 4
115.004-1-15	Reid, Loretta (LU)	124,500	70,000	124,500	0	240	1			1- 58- 5
130.002-1-30.1	Reid, Mitchell	168,500	101,800	168,500	0	112	1			1- 25-10
130.002-1-35.1	Reid, Mitchell	52,000	52,000	52,000	0	105	1			1- 25-11
116.001-3-2	Repman, Charles L. IV.	8,800	8,800	8,800	0	314	1			
116.001-3-3	Repman, Charles L. IV.	8,900	8,900	8,900	0	314	1			
116.003-2-4	Repman, Charles L. IV.	8,900	8,900	8,900	0	314	1			
116.003-2-5	Repman, Charles L. IV.	9,000	9,000	9,000	0	314	1			
115.004-1-19.3	Restey, Christopher (Estate)	34,900	15,100	34,900	0	260	1			
115.004-1-19.11	Restey, Christopher (Estate)	17,500	17,500	17,500	0	311	W 1			1- 61- 8
145.001-1-5	Reynolds, Ford	11,300	11,300	11,300	0	323	1			1- 53- 5
145.001-1-6	Reynolds, Ford	230,000	142,800	230,000	0	112	1			1- 53- 6
145.002-2-2	Reynolds, Gary R.	13,000	13,000	13,000	0	105	1			1- 53-13
145.002-2-3	Reynolds, Gary R.	39,000	39,000	39,000	0	321	1			1- 53-11
145.002-2-12	Reynolds, Gary R.	66,600	66,600	66,600	0	105	1			1- 53-12
145.002-2-13.1	Reynolds, Gary R.	253,400	174,500	253,400	0	112	1			1- 53-10
145.002-2-15	Reynolds, Gary R.	38,000	38,000	38,000	0	120	1			1-30-10.2
116.002-1-5.1	Reynolds, Martha E (LU)	145,000	20,500	145,000	0	210	1			1- 60- 1
101.001-1-8	Reynolds, Roger	1,200	1,200	1,200	0	321	1			1- 24- 2
116.041-5-10	Reynolds, Scott I.	42,400	5,300	42,400	0	210	1			8- 76- 9
145.002-1-41.1	Reynolds, William (Lu)	22,700	15,200	22,700	0	270	1			1- 53- 9.1
130.003-1-8.111	Richardson, Clara J (LU)	50,000	50,000	50,000	0	105	1			1- 54- 5.1
130.003-1-9.1	Richardson, Clara J (LU)	121,200	91,200	121,200	0	112	1			1- 54- 4
145.003-2-15.2	Richville Fuel Co Inc	45,000	20,000	45,000	0	450	1			1- 68-13
116.041-5-11	Rickett, Byron (Estate)	63,000	5,300	63,000	0	210	1			1- 54- 8
116.041-5-12.2	Rickett, David A.	400	400	400	0	311	1			
116.042-4-1	Rielly, Albert N.	74,000	9,300	74,000	0	210	1			1- 31-13
130.004-1-9.1	Riker, Kelli	11,300	11,300	11,300	0	323	1			1- 60-12.1
130.004-1-9.2	Riker, Kelli	109,000	58,900	109,000	0	240	1			1-60-12.2
116.001-3-1	Riley, Kim L. Jr.	8,800	8,800	8,800	0	314	1			
116.001-3-4	Riley, Kim L. Jr.	25,300	9,700	25,300	0	312	1			
116.003-2-7	Riley, Kim L. Jr.	8,900	8,900	8,900	0	314	1			
116.003-2-8	Riley, Kim L. Jr.	3,100	3,100	3,100	0	314	1			
115.002-2-12	Riley, Michael	5,600	5,600	5,600	0	311	1			

Page Totals

Parcels

37

2,068,230

1,278,230

2,068,230

Parcel Id	Name	2014	2015		Res Pct	Prp Cls	O C	R S	T C	Account Nbr
		Total Av	Land Av	Total Av						
145.002-1-35	Rinehart, Mark S.	145,000	100,000	145,000	0	113	1			1- 39-10
145.001-2-4.2	Rivers, Carl E.	4,000	4,000	4,000	0	311	1			
145.001-2-3.2	Roberts, Arnold	4,100	4,100	4,100	0	105	1			1- 15- 8.2
145.001-2-1.1	Roberts, Arnold C.	11,500	11,500	11,500	0	105	1			
145.001-2-5.2	Roberts Living Trust	106,900	15,700	106,900	0	210	1			1- 58-14.3
* 116.003-1-30.11	Robinson, Lloyd W.	143,000	97,400	143,000	0	240	1			1- 57-14
116.003-1-30.111	Robinson, Lloyd W.		54,000	99,600	0	240	1			1- 57-14
116.033-1-5.2	Robinson, Matthew D.	58,300	12,300	58,300	0	210	1			
115.003-1-18.12	Rocco, Ellen	6,300	6,300	6,300	0	311	1			
130.002-1-33	Rolf-Tore Inc	199,100	195,900	199,100	0	105	1			1- 53- 3
116.002-1-9	Roman Catholic Church	32,200	32,200	32,200	0	695	8			8- 76- 4
86.004-2-1	Rosenholtz, Victoria	64,900	15,700	64,900	0	210	1			1- 38- 7.1
86.004-2-2.12	Rosenholtz, Victoria C.	5,300	5,300	5,300	0	314	1			
116.001-1-15.112	Rowland, Maybelle K.	9,800	9,800	9,800	0	311	1			
115.001-1-7.12	Rumble, Lenore A.	55,600	15,000	55,600	0	210	1			
130.004-1-25	Russell, William N.	5,000	5,000	5,000	0	314	1			1- 51- 3
130.002-1-46.2	Rust, Michael J.	63,100	16,000	63,100	0	240	1			
129.002-2-8	Salber, James M.	97,500	92,000	97,500	0	260	1			1- 55-14
116.003-1-32.211	Sands, John R.	170,000	87,200	170,000	0	240	1			1-28-9.2
130.001-1-16	Sands, William A.	99,000	37,400	99,000	0	240	1			
116.004-1-38.11	Sayer, James	5,900	5,900	5,900	0	314	1			
116.004-1-3.112	Sayer, James C.	128,000	25,600	128,000	0	240	1			
116.002-1-8	Sayer, John	98,000	17,000	98,000	0	210	1			1- 43-15.2
116.002-4-4	Sayer, John	4,000	4,000	4,000	0	323	1			
116.004-1-38.2	Sayer, Mark J.	70,800	18,900	70,800	0	270	1			
116.042-2-8.2	Scales, Thomas	3,200	3,200	3,200	0	311	1			
116.042-2-9	Scales, Thomas	75,500	8,200	75,500	0	210	1			1- 12-10
115.002-1-26	Scampoli, Anthony	6,500	6,500	6,500	0	311	1			
116.004-1-7	Schober, Martin	70,000	15,600	70,000	0	270	1			1- 47- 5
116.041-4-10.11	Scott, William H.	58,000	10,900	58,000	0	210	1			1-67-14.1
130.001-1-9.2	Sears, Todd A. Jr.	78,000	15,000	78,000	0	210	1			
115.001-1-23	Seaway Timber Harvesting	38,000	38,000	38,000	0	321	1			1- 44- 2.2
101.003-1-20	Seymour, Patricia	93,100	93,100	93,100	0	105	1			1- 56-14
101.003-1-24	Seymour, Patricia	199,100	123,900	199,100	0	240	1			1- 56-13
101.003-1-25	Seymour, Thomas	90,500	90,500	90,500	0	105	1			1- 56-15
116.041-3-5	Seymours Commission Sales, LLC	48,000	5,700	48,000	0	210	1			1- 24- 3
116.041-3-7	Seymours Commission Sales, LLC	83,000	15,000	83,000	0	449	1			1- 29-12

Parcel Id	Name	2014	2015		Res Pct	Prp Cts	O C	R S	T C	Account Nbr
		Total Av	Land Av	Total Av						
116.041-3-8	Seymours Commission Sales, LLC	1,800	1,800	1,800	0	438	1			1- 29-13
116.041-3-9	Seymours Commission Sales, LLC	1,100	1,100	1,100	0	438	1			1- 29-14
145.004-1-1.2	Shampine, Ivan F.	59,000	16,200	59,000	0	210	1			1- 24- 9.4
145.002-1-4.11	Sharpe, Brian G.	47,800	14,200	47,800	0	210	1			1- 57- 1
145.002-1-4.12	Sharpe, Brian G.	6,000	6,000	6,000	0	311	1			
145.002-2-17	Sharpe, Christopher B.	290,000	114,100	274,500	0	240	1			
116.004-1-33.3	Shattuck, Willis	2,300	2,300	2,300	0	311	1			
116.004-1-15.12	Shattuck, Willis G.	1,200	1,200	1,200	0	314	1			
116.004-1-22	Shattuck, Willis G.	189,000	97,700	189,000	0	113	1			1- 39- 1
116.004-1-39	Shattuck, Willis G.	5,000	5,000	5,000	0	314	1			
116.004-1-42	Shattuck, Willis G.	33,000	33,000	33,000	0	322	1			1- 19- 1
116.042-4-6	Shattuck, Willis G.	47,000	7,800	47,000	0	220	1			1- 57- 2
116.042-4-10	Shattuck, Willis G.	45,000	7,800	45,000	0	210	1			1- 57- 3
115.003-1-3.2	Shaw, Marci	30,600	15,600	40,600	0	210	1			
129.002-2-25.2	Shepard, David A.	151,000	18,300	151,000	0	210	1			
115.051-1-17	Shepherd, Joseph	95,400	13,000	95,400	0	210	1			
130.004-1-14	Shepherd, Raymond	58,000	18,500	58,000	0	210	1			1- 57- 6
116.042-1-10	Sherman, Cynthia T.	56,000	5,100	56,000	0	210	1			1- 16- 6
116.042-5-10.2	Sherman, Cynthia Ann T.	5,400	5,400	5,400	0	311	1			1-65-1
115.003-2-11	Shetler, Ben E.	135,000	50,100	147,600	0	112	1			
114.004-2-13.21	Shetler, Daniel B.	151,600	116,200	151,600	0	113	1			
101.001-1-9	Shetler, Eli L A & Barbara	52,100	52,100	52,100	0	105	1			1- 26-14
101.001-1-10.1	Shetler, Eli L A & Barbara	140,900	91,100	140,900	0	112	1			1- 26-12
114.004-2-13.1	Shetler, Emanuel B.	168,600	91,000	168,600	0	112	1			1- 72- 3.1
145.003-2-11	Shetler, Ezra	150,000	63,600	150,000	0	112	1			1- 18- 6
115.004-1-2	Shetler, John E.	168,885	117,685	168,885	0	113	1			1- 36- 6
115.004-1-24	Shetler, John E.	1,600	1,600	1,600	0	311	1			
115.001-1-27	Shetler, Samuel L (LC)	259,000	190,400	259,000	0	112	1			1- 47-14
130.003-1-6.2	Shippee, Mark Leon	69,500	15,800	69,500	0	270	1			
115.003-1-22	Shippee, Matthew	4,200	4,200	4,200	0	314	1			
115.003-1-2.111	Shippee, Matthew E.	26,800	14,900	26,800	0	270	1			1- 45- 1.11
115.003-1-2.112	Shippee, Matthew E.	79,000	26,000	79,000	0	240	1			
145.001-2-2	Sibley, George E.	96,000	15,600	96,000	0	210	1			1- 41- 2
100.002-2-12	Sibley, John A.	63,000	15,400	63,000	0	270	1			1- 61- 1
116.001-1-10.11	Sica, Frank	165,600	153,600	165,600	0	260	1			1- 61- 9
116.042-3-13.11	Simmons, Clara E.	60,000	5,000	60,000	0	210	1			1- 49-10.1
130.002-1-46.1	Simmons, Daniel B.	40,300	40,300	40,300	0	322	1			1- 57-10.11
Page Totals	Parcels	37	2,956,685	1,448,685	2,963,785					

Parcel Id	Name	2014	2015		Res Pct	Prp Cls	O C	R S	T C	Account Nbr
		Total Av	Land Av	Total Av						
115.001-1-1.1	Simmons, Paul H.	10,500	10,500	10,500	0	322	1			1- 30- 3
115.001-1-2	Simmons, Paul H.	49,000	15,000	49,000	0	210	1			1- 32- 7
86.004-3-3	Simmons, Richard	37,000	37,000	37,000	0	105	1			1- 49- 7
86.004-3-4	Simmons, Richard	41,700	41,700	41,700	0	105	1			1- 49- 6
100.003-2-12	Simmons, Richard	28,900	28,900	28,900	0	322	1			1- 35- 3
115.002-1-18.21	Simmons, Stacy	69,000	30,700	69,000	0	280	1			1- 27- 9.2
116.041-1-14	Simser, Albert	2,900	2,900	2,900	0	314	1			1- 76-14
116.041-1-20	Simser, Albert F.	62,600	5,700	62,600	0	210	1			1- 14- 4
116.003-1-14.2	Simser, Daniel P.	97,000	17,100	97,000	0	210	1			1-31-9.2
116.042-2-13	Simser, Inez	50,900	6,000	50,900	0	210	1			1- 33- 3
145.002-2-5.2	Slane, Jeffrey M.	83,300	11,900	83,300	0	210	1			
86.004-3-11.1	Smith, Carol J.	74,000	13,100	74,000	0	210	1			1- 13- 6.1
116.004-1-8.12	Smith, Charles B. Jr.	71,000	71,000	71,000	0	322	1			
131.002-1-17	Smith, Charles B. Jr.	6,000	6,000	6,000	0	322	1			
131.001-1-16	Smith, David A.	46,300	10,300	46,300	0	210	1			1- 51- 6
116.003-1-15	Smith, David A. Jr.	182,300	139,300	182,300	0	112	1			1- 18- 3
116.003-1-2.211	Smith, Tanya	76,800	37,200	76,800	0	240	1			1- 31- 5.2
116.042-3-1	Smith, William H. II.	62,000	8,900	62,000	0	210	1			1- 51-13
115.001-1-15.2	Smithers, Michael B.	38,300	38,300	38,300	0	311	1			
115.002-1-18.31	Snell, Gerald Jr.	24,300	24,300	24,300	0	311	1			1- 27- 9.3
115.004-1-21.112	Snell, Gerald F. Jr.	35,800	15,100	35,800	0	260	W 1			
130.002-1-47	Snyder, James S.	140,800	57,900	140,800	0	113	1			1- 29- 9.1
116.042-4-5	Snyder, Ricky J. Jr.	44,000	11,900	44,000	0	210	1			1- 12- 8
116.041-3-23	Soulia, Gerald	51,000	6,600	51,000	0	210	1			1- 58-12
116.033-1-4	Spadaccini, Alan	47,000	8,700	47,000	0	210	1			1- 52- 6
116.041-3-32	Spadaccini, Freda	45,700	6,900	45,700	0	210	1			1- 58-13
116.041-3-1	Spadaccini, James	16,400	4,600	16,400	0	270	1			1- 51- 8
145.001-1-11	Spaulding, Cathy J.	94,000	9,100	94,000	0	210	1			1- 52- 8
100.001-3-2	Spears, Ronald E.	39,500	28,800	39,500	0	260	1			1- 13-11
86.004-3-8	Spiak, James A.	149,900	55,800	149,900	0	240	1			1- 60- 8.1
114.004-2-11.1	Spilman, Martin & Julianne	57,600	56,600	57,600	0	312	1			1- 24-13
130.002-1-30./1	Sprague, Haile G (Estate)	100	0	100	0	720	1			1- 59- 2
130.002-1-31./1	Sprague, Haile G (Estate)	100	0	100	0	720	1			1- 59- 1
100.003-2-6.1	Sprowls, Kathleen (LU)	63,800	11,400	63,800	0	210	1			1- 59- 4.1
86.004-3-15.2	St Dennis, Todd Wayne	72,000	4,900	72,000	0	210	1			
87.003-1-4./1	St Lawrence County	1,300	0	1,300	0	720	1 R			1- 70- 1
87.003-1-6./1	St Lawrence County	1,300	0	1,300	0	720	1 R			1- 70- 2
Page Totals	Parcels		37	1,974,100	834,100	1,974,100				

Parcel Id	Name	2014	2015		Res Pct	Prp Cls	O C	R S	T C	Account Nbr
		Total Av	Land Av	Total Av						
100.002-2-4./1	St Lawrence County	1,300	0	1,300	0	720	1	R		1- 70- 4
100.002-2-6./1	St Lawrence County	1,300	0	1,300	0	720	1	R		1- 70- 3
100.002-2-8./2	St Lawrence County	1,300	0	1,300	0	720	1	R		1- 70- 6
100.002-2-9./1	St Lawrence County	1,300	0	1,300	0	720	1	R		1- 70- 7
100.002-2-16.11/1	St Lawrence County	600	0	600	0	720	1	R		1- 70- 5
114.004-2-6./1	St Lawrence County	600	0	600	0	720	1	R		1- 70- 8
114.004-2-11./1	St Lawrence County	1,300	0	1,300	0	720	1	R		1-71-1/1
116.002-3-2./1	St Lawrence County	600	0	600	0	720	1	R		1- 70- 9
116.002-3-3./1	St Lawrence County	1,300	0	1,300	0	720	1	R		1- 70-10
116.042-5-1./1	St Lawrence County	100	0	100	0	720	1	R		1-23-8/1
130.001-1-5./1	St Lawrence County	1,300	0	1,300	0	720	1	R		1- 56- 9
130.004-1-4./2	St Lawrence County	1,300	0	1,300	0	720	1	R		1- 51-11/2
130.004-1-6./1	St Lawrence County	1,300	0	1,300	0	720	1	R		1- 50- 9/1
130.004-1-22./1	St Lawrence County	1,300	0	1,300	0	720	1	R		1- 56-10
131.001-1-1./1	St Lawrence County	1,300	0	1,300	0	720	1	R		1- 24-18
131.003-1-5.1	St Lawrence County	7,500	7,500	7,500	0	323	1	R		
145.001-2-5.1/1	St Lawrence County	1,300	0	1,300	0	720	1	R		1- 58-14. 1
630.089-9999-139.900/2882	St Lawrence Gas Co	130,156	0	130,156	0	885	6			6- 73-14
116.042-6-2.2	St Lawrence NYSARC Inc	125,900	6,100	125,900	0	210	8			
101.001-1-5.1/1	St. Lawrence County IDA		0	6,000,000	0	712	8			
101.001-1-15./1	St. Lawrence County IDA		0	750,000	0	712	8			
101.003-1-5	Stacy, Theron	96,000	17,000	96,000	0	210	1			1- 59- 5
130.003-1-15.111	Stay, John	190,000	148,300	190,000	0	112	1			1- 39- 7
130.003-1-15.112	Stay, Kori G.	118,700	21,800	118,700	0	210	1			
130.004-1-19.1	Stephens, Philip D.	73,300	73,300	73,300	0	322	1			1- 64- 1
131.002-1-5	Stevens, Ronald C.	60,000	43,200	60,000	0	240	1			1- 43- 3
115.001-1-13	Stevens, Stewart	25,000	15,500	25,000	0	270	1			1- 59-14
145.002-1-14	Stevens, Timothy	2,200	2,200	2,200	0	314	1			1- 52-14
145.002-1-15	Stevens, Timothy L.	69,500	9,800	69,500	0	210	1			1- 48- 2
116.002-5-3	Stiles, Claricy	71,000	20,600	71,000	0	210	1			1- 56- 4
116.042-4-16	Stiles, David L.	60,000	6,400	60,000	0	210	1			1- 61- 7
116.002-1-19	Stiles, Howard J.	1,850	1,350	1,850	0	210	1			1- 60- 2
116.002-1-12.1	Stiles, James	23,500	13,400	23,500	0	312	1			1- 72- 7.1
116.002-1-13.1	Stiles, James	5,900	5,900	5,900	0	311	1			1- 58- 2.1
116.041-4-12	Stiles, James C.	22,700	3,800	22,700	0	210	1			1- 72- 1
131.003-1-4./1	Stiles, John D.	100	0	100	0	720	1			1- 60-10
* 100.002-2-8.13	Stiles, Keith	174,000	22,500	174,000	57	620	1			1-21-13.13

Page Totals

Parcels

36

1,100,806

396,150

7,850,806

Parcel Id	Name	2014	2015		Res Pct	Prp Cls	O C	R S	T C	Account Nbr
		Total Av	Land Av	Total Av						
100.002-2-8.131	Stiles, Keith		22,500	100,900	0	240	W	1		
100.004-2-14	Stiles, Kevin D.	172,000	107,100	172,000	0	240		1		1- 60-14
116.041-4-9	Stiles, Ricky	55,400	6,000	55,400	0	210		1		1- 71-15
116.001-1-20	Stiles, Ricky A.	26,250	26,250	26,250	0	910		1		
116.002-1-17	Stiles, Ricky A.	9,100	9,100	9,100	0	322		1		1- 60- 3
116.002-1-18	Stiles, Ricky A.	39,600	15,500	39,600	0	430		1		1- 39-15
116.002-1-22	Stiles, Ricky A.	14,300	14,300	14,300	0	322		1		
116.002-1-25.1	Stiles, Ricky A.	7,200	7,200	7,200	0	323		1		
100.004-2-15.1	Stiles, Ronald	132,000	36,000	132,000	0	240		1		1- 60-11.1
116.001-1-22	Stiles, Steven H.	10,080	10,080	10,080	0	321		1		
145.002-1-6	Stinson, Jeffery	87,000	25,500	97,400	0	240		1		1- 34- 7
101.003-1-33.2	Stone, Colleen P.	30,800	30,800	30,800	0	322		1		
101.003-1-33.1	Stone, Daniel A.	14,960	14,960	14,960	0	311		1		
100.002-2-24.11	Stone, Daniel A & Donald G	61,000	60,000	61,000	0	240		1		1- 60-15.11
100.002-2-13.112	Stone, Donald G.	11,400	11,400	11,400	0	311		1		
100.002-2-14	Stone, Donald G.	56,600	16,100	56,600	0	210		1		1- 60-15.2
100.002-2-24.12	Stone, Donald G.	8,900	8,900	8,900	0	310		1		
100.002-2-24.13	Stone, Donald G.	3,700	3,700	3,700	0	310		1		
101.001-1-24	Stone, Donald G.	20,000	20,000	20,000	0	311		1		
100.002-2-24.2	Stone, Matthew	31,900	25,200	31,900	0	270		1		
86.002-4-4.12	Storie, Lyndsay A.	119,600	19,700	119,600	0	210		1		
116.041-4-14	Storie, Shawn E.	39,500	3,300	39,500	0	220		1		1- 30- 7
86.002-4-4.11	Storie, William	33,300	33,300	33,300	0	321		1		1- 61- 2
145.002-1-20.1	Stowell, Adam T.	41,900	41,900	41,900	0	105		1		1- 30-14
145.002-1-22.1	Stowell, Adam T.	43,000	9,000	43,000	0	210		1		1- 53- 2
116.042-2-10	Stransky, Barbara	48,000	6,000	48,000	0	210		1		1- 33- 1
116.003-1-17	Stransky, John	5,400	5,400	5,400	0	321		1		1- 40-10.2
116.003-1-18	Stransky, John D.	70,000	12,900	70,000	0	210		1		1- 61- 6
116.042-1-11.1	Streeter, Wayne P.	53,000	7,500	53,000	0	210		1		1- 20-11
86.004-2-2.2	Stutzman, Abraham	99,000	35,000	99,000	0	112		1		
145.001-1-16	Sullivan, Sheila	39,474	39,474	39,474	0	322		1		1- 30- 4
145.001-1-22	Sullivan, Sheila	12,060	12,060	12,060	0	105		1		1- 30- 5
116.004-1-4	Sullivan, Thelma J.	2,500	2,500	2,500	0	314		1		1- 61-13
100.002-1-5.11	Swanson, Rick W.	91,000	76,000	91,000	0	240		1		1- 35-10
130.001-1-8	Swartzentruber, Andy D.	240,000	174,500	240,000	0	112		1		1- 51- 5
86.004-3-11.2	Swartzentruber, Enos E.	123,000	76,400	123,000	0	113		1		1- 13- 6.2
116.003-1-24.1	Swartzentruber, Gideon	174,000	102,900	174,000	0	113		1		1- 64- 7

Parcel Id	Name	2014	2015		Res Pct	Prp Cts	O C	R S	T C	Account Nbr
		Total Av	Land Av	Total Av						
86.004-3-6.1	Swartzentruber, Jacob J (LU)	159,800	77,300	159,800	0	113	1			1- 48- 7
130.003-1-5	Swartzentruber, Joely	150,000	78,500	153,900	0	110	1			1- 39- 9
100.002-2-2.212	Swartzentruber, John M.	65,000	37,900	65,000	0	112	1			
116.002-5-8.22	Szpylman Properties, LLC	400,000	15,400	400,000	0	457	1			
116.004-1-29	Taberski, Becky	5,300	5,300	5,300	0	311	1			1- 18-11
86.004-2-2.11	Tarshis, Judith A.	36,000	19,000	36,000	0	210	1			1- 38- 7.2
130.004-1-24.2	Taylor, Clifford	107,900	40,700	107,900	0	240	1			
145.003-2-10	Taylor, Clifford T.	56,000	56,000	56,000	0	321	1			1- 53- 8
145.001-1-4	Taylor, Paul A.	30,900	30,900	30,900	0	105	1			1- 62- 1
115.001-1-11	TeRiele, Brian	119,000	48,900	119,000	0	240	1			1- 38- 5
145.003-2-5.2	Terpstra, Richard	64,000	64,000	64,000	0	322	1			
145.003-2-6.2	Terpstra, Richard	143,000	38,000	143,000	0	240	1			1- 57- 7
130.002-1-2.1	Terra Nostra Enterprises Inc	56,100	56,100	56,100	0	105	1			1- 21- 6
130.002-1-7	Terra Nostra Enterprises Inc	28,900	28,900	28,900	0	105	1			1- 21- 7
130.002-1-10.1	Terra Nostra Enterprises Inc	24,000	24,000	24,000	0	105	1			
130.002-1-10.2	Terra Nostra Enterprises Inc	12,000	12,000	12,000	0	311	1			
114.004-2-12	Terwilliger, John	70,200	70,200	70,200	0	910	1			1- 54-13
145.001-1-18	Tharrett, Bernard C (LU)	30,400	25,200	30,400	0	260	1			1- 61-15.1
130.002-1-24	Thayer, Loretta A.	75,500	15,500	75,500	0	421	1			1- 37- 4
130.002-1-21.23	Thayer, Lorreta A (LU)	1,500	1,500	1,500	0	314	1			
130.002-1-21.13	Thayer, Michael P.	5,300	5,300	5,300	0	314	1			
130.002-1-21.14	Thayer, Michael P.	5,200	5,200	5,200	0	314	1			
130.002-1-21.24	Thayer, Michael P.	1,700	1,700	1,700	0	314	1			
130.002-1-21.25	Thayer, Michael P.	2,400	13,800	72,400	0	240	1			
130.002-1-21.26	Thayer, Michael P.	6,000	6,000	6,000	0	314	1			
130.002-1-21.11	Thayer, Randy G.	64,000	15,500	64,000	0	280	1			1- 47- 1
145.002-1-41.2	Thomas, Amy J.	82,100	15,400	82,100	0	210	1			1- 53- 9.2
100.004-2-2.2	Thomas, Donald Gary	27,200	27,200	27,200	0	311	W 1			1- 29-11.2
145.001-1-14.12	Thomas, Lisa M.	141,900	16,100	141,900	0	210	1			
116.001-1-8.1	Thompson, Bradley E.	73,600	22,000	73,600	0	240	1			1- 62-11
* 114.004-2-4	Thompson, Bryan S.	17,000	17,000	17,000	0	910	1			1- 67- 8
115.003-1-2.3/1	Thompson, Bryan S.	800	0	800	0	720	1			1-45-1.2/1
* 115.003-1-2.12	Thompson, Bryan S.	4,800	4,800	4,800	0	105	1			1-45-1.2
* 115.003-1-2.31	Thompson, Bryan S.	140,000	63,000	140,000	0	240	1			1- 45- 1.2
115.003-1-2.311	Thompson, Bryan S.		154,700	233,800	0	240	1			1- 45- 1.2
115.003-1-19./1	Thompson, Bryan S.	100	0	100	0	720	1			1-61-5.1
* 129.002-2-23	Thompson, Bryan S.	78,900	44,900	78,900	0	112	1			1- 62- 5.1

Parcel Id	Name	2014	2015		Res Pct	Prp Cls	O C	R S	T C	Account Nbr
		Total Av	Land Av	Total Av						
129.002-2-23.1	Thompson, Bryan S.		87,100	121,100	0	112	1			1- 62- 5.1
* 129.002-2-26.2	Thompson, Bryan S.	42,200	42,200	42,200	0	105	1			1- 23-14.1
129.001-1-1	Thompson, C Douglas	29,800	29,800	29,800	0	322	1			1- 62- 9
129.002-2-19	Thompson, C Douglas	42,200	42,200	42,200	0	105	1			1- 62- 6
129.002-2-22	Thompson, C Douglas	83,000	15,300	83,000	0	210	1			1- 62- 4
1.062-8	Thompson, C Douglas & Bryan S	4,100	0	4,100	0	720	1			1- 62- 8
114.003-3-1	Thompson, C Douglas & Bryan S	59,900	59,900	59,900	0	910	1			1- 62- 5
129.002-2-18	Thompson, C. Douglas	315,000	265,000	315,000	0	112	1			1- 62- 7
129.002-2-30	Thompson, Clinton S.	24,400	24,400	24,400	0	322	1			
116.002-3-8	Thompson, Gladys E (LU)	70,000	17,300	70,000	0	210	1			1- 63- 2.1
101.003-1-14.2	Thompson, John	106,000	15,900	106,000	0	210	1			
116.002-1-14.1	Thomson, June	45,000	11,400	45,000	0	484	1			1- 33-15
116.002-1-11	Thomson, June M.	94,000	18,300	94,000	91	210	1			1- 72- 7.2
116.002-1-12.2	Thomson, Kenneth R.	17,400	12,400	17,400	0	271	1			
116.002-1-14.2	Thomson, Terrance	390	390	390	0	323	1			
116.002-1-13.2	Thomson, Terry	38,000	15,700	38,000	0	270	1			1- 58- 2.2
116.002-1-10.1	Thomson, Timothy A.	8,800	6,800	8,800	0	312	1			1- 32- 5
100.002-2-8.11	Thornhill, Michael D.	124,000	19,200	124,000	0	210	1			1- 21-13.1
116.001-1-13	Thornton, Dale A.	100,000	50,000	100,000	0	240	1			1- 62-10
116.004-1-38.12	Thornton, Jeffrey	5,800	5,800	5,800	0	314	1			
130.001-1-17	Thume, Kathi J.	26,300	26,300	26,300	0	322	1			
100.004-1-11.2	Thurman, Daniel C.	123,200	53,600	123,200	0	240	1			1- 63-15.12
100.004-1-11.1	Thurman, James	184,000	138,700	184,000	0	240	1			1- 63-15.11
555.007-8-1	Time Warner - North Region	20,766	0	140,339	0	869	5			555.007-8-1
101.004-1-4.1	Tittle, Herbert L.	64,000	14,000	64,000	0	210	1			1- 27- 8.1
100.002-2-15.11	Tomassini, Nicole	131,900	20,900	131,900	0	260	1			1- 28-11
86.004-3-2.12	Tomassini, Nicole A.	29,000	20,500	29,000	0	271	1			
116.041-1-18	Toomey, Bradley	62,000	7,600	62,000	0	210	1			1- 18-12
116.041-3-11.2	Town of De Kalb		1,500	1,500	0	314	8			
116.042-1-7	Town of De Kalb	45,000	7,500	45,000	0	620	8			8- 77- 3
116.042-2-4.1	Town of De Kalb	1,000	1,000	1,000	0	311	8			8- 76-11
115.002-2-5.1	Town of Dekalb	4,000	4,000	4,000	0	321	8			1- 48-12
116.041-3-24	Town of Dekalb	3,300	3,300	3,300	0	438	8			1- 39-14
116.042-4-4	Town of Dekalb	62,500	8,500	62,500	0	651	8			8- 75- 2
116.042-6-1.2	Town of Dekalb	3,500	3,500	3,500	0	591	8			
115.001-1-4	Town of Dekalb	53,100	53,100	53,100	0	852	8			8- 75- 7
115.002-2-6.1	Town of Dekalb	85,500	18,800	85,500	0	720	8			8- 75- 5

Parcel Id	Name	2014	2015		Res Pct	Prp Cls	O C	R S	T C	Account Nbr
		Total Av	Land Av	Total Av						
116.001-1-23	Town of Dekalb	29,900	4,700	29,900	0	651	8			8- 75- 8
116.041-4-3	Town of Dekalb	55,000	5,900	55,000	0	651	8			8- 75- 1
116.003-1-10	Town of Dekalb Historical	5,000	5,000	5,000	0	681	8			8- 75- 4
129.002-2-11	Towne, Herman Jr.	95,150	82,450	95,150	0	113	1			1- 64- 2
129.002-2-12	Towne, Herman Jr.	158,000	99,000	158,000	0	240	1			1- 64- 3
129.002-2-29	Towne, Herman Jr.	1,000	1,000	1,000	0	314	1			1- 64- 4
129.004-2-1.112	Towne, Herman Jr.	22,000	22,000	22,000	0	322	1			
130.002-1-1.21	Trageser, James Francis	39,700	13,300	39,700	0	210	1			1- 57-10.12
116.042-3-14	Trathen, James A.	30,000	6,700	30,000	0	210	1			1- 62-15
100.003-2-9.11	Trathen, James & Jeffrey	45,900	40,900	45,900	0	240	1			1- 30- 1.11
100.003-2-6.2	Triple W Farm Inc	196,000	136,600	196,000	0	112	1			1- 59- 4.2
100.003-2-8	Triple W Farm Inc	70,000	70,000	70,000	0	120	1			1- 62-14
115.001-1-3	Triple W Farm Inc	88,800	88,800	88,800	0	105	1			1- 59- 3
145.001-2-3.1	Tripp, Robert G. Jr.	68,000	12,300	68,000	0	210	1			1- 15- 8.1
116.042-3-6.11	Trombley, Katelyn Elizabeth	75,000	8,600	75,000	0	210	1			1- 64- 8
116.042-3-6.12	Trombley, Katelyn Elizabeth	2,200	2,200	2,200	0	311	1			
116.042-2-11	Trombley, Paul	59,000	6,000	59,000	0	210	1			1- 37- 1
116.042-3-9	Trombley, Paul Jr.	77,000	9,600	77,000	0	210	1			1- 36-12
86.004-4-1	Trombly, Patricia	25,000	14,200	25,000	0	270	1			1- 55- 1
130.002-1-6	Troyer, Amos D.	45,400	16,000	45,400	0	210	1			1- 57-10.2
130.003-1-4.3	Troyer, Amos D.		6,700	6,700	0	314	1			
130.002-1-10.3	Troyer, Dan E.	156,000	71,200	156,000	0	112	1			
100.002-1-12	Trustees Grange Hall # 891	35,000	11,300	35,000	0	632	8			1- 64- 9
101.003-1-27.112	Turbide, Ronald	50,850	50,850	50,850	0	105	1			
116.041-4-6	Turnbull, Roderick	57,000	10,000	57,000	0	411	1			1- 66- 1
116.041-6-6	Turnbull, Roderick	41,000	4,000	41,000	0	210	1			1- 24- 4
116.041-4-5	Turnbull, Roderick E.	2,000	2,000	2,000	0	438	1			1- 17- 7
116.042-3-16	Tyo, Jean M.	58,000	7,700	58,000	0	210	1			1- 65- 4
116.003-1-28	Tyo, Michael S.	63,400	12,400	63,400	0	210	1			1- 43-10
86.004-3-22	Tyo, Randy J.	59,000	11,600	59,000	0	270	1			1- 45- 3.2
115.052-1-2	Typhair, William	76,600	12,500	76,600	0	270	1			1- 20- 1
115.002-2-5.22	Ullrich, Calvin	90,900	14,000	90,900	0	210	W 1			
115.002-2-5.21	Ullrich, Calvin R.	287,000	149,800	287,000	0	240	1			
100.002-2-22	United Helpers Care Inc	125,000	15,300	125,000	0	614	8			
116.041-4-21.1	United Methodist Church	95,000	12,300	95,000	0	620	8			8- 76-15
145.002-1-36	United States of America	45,500	45,500	45,500	0	321	8			1- 69-10
145.002-1-37.21	United States of America	59,640	46,970	59,640	0	120	8			1- 27-11.1

Parcel Id	Name	2014	2015		Res Pct	Prp Cls	O C	R S	T C	Account Nbr
		Total Av	Land Av	Total Av						
131.003-1-3.2	Vanbrocklin, Max	55,000	15,500	55,000	0	210	1			
116.002-4-1	VanBrocklin , Phillip J.	123,800	15,300	123,800	0	210	1			1- 49-13.4
100.002-1-4./1	Vanderbilt Minerals, LLC	4,300	0	4,300	0	720	1			
100.002-2-8.12/1	Vanderbilt Minerals, LLC	5,500	0	5,500	0	720	1			
100.004-1-11.1/1	Vanderbilt Minerals, LLC	4,100	0	4,100	0	720	1			
101.001-1-5./1	Vanderbilt Minerals, LLC	3,400	0	3,400	0	720	1			1- 38-11
114.004-2-13./2	Vanderbilt Minerals, LLC	32,400	0	32,400	0	720	1			1- 38-10
131.002-1-15./1	Vanderbilt Minerals, LLC	5,400	0	5,400	0	720	1			1- 38-12
131.003-1-4./2	Vanderbilt Minerals, LLC	9,500	0	9,500	0	720	1			1-38-13
145.004-1-2./1	Vanderbilt Minerals, LLC	10,900	0	10,900	0	720	1			1- 38-15
116.001-3-6	Vazquez, Hector M.	10,000	10,000	10,000	0	314	1			
116.001-3-7	Vazquez, Jorge E.	7,000	7,000	7,000	0	314	1			
116.003-2-1	Velez, Juan C.	8,800	8,800	8,800	0	314	1			
555.008-16-1	Verizon New York Inc	36,078	0	34,223	0	866	5			5- 74- 4. 1
555.008-16-2	Verizon New York Inc	18,195	0	17,260	0	866	5			5-74-4.2
555.008-16-3	Verizon New York Inc	61,791	0	58,614	0	866	5			5-74-4.3
555.008-16-4	Verizon New York Inc	14,463	0	13,719	0	866	5			5-74-4.4
630.089-9999-631.900/1881	Verizon New York Inc	69,632	0	69,632	0	884	6			6- 73- 4. 1
630.089-9999-631.900/1882	Verizon New York Inc	2,273	0	2,273	0	884	6			6-73-4.3
630.089-9999-631.900/1883	Verizon New York Inc	41,189	0	41,189	0	884	6			6-73-4.4
630.089-9999-631.900/1884	Verizon New York Inc	9,090	0	9,090	0	884	6			4-73-4.2
86.004-3-10.2/1	Verizon Wireless	218,000	5,000	218,000	0	837	6			
145.001-2-7./1	Verizon Wireless	220,000	5,000	220,000	0	837	6			
116.004-1-17	Village of Hermon	5,500	5,500	5,500	0	330	1			1- 65- 7
115.002-1-1.2	Villeneuve, Michael E.	111,000	16,200	111,000	0	210	1			1- 41- 8.2
115.002-1-18.32	Villeneuve, Michael E.	9,000	9,000	9,000	0	311	1			
116.002-1-6	Vivyan, William J.	75,000	15,800	75,000	0	210	1			1- 62- 2
116.002-3-4.12	Walrath, James I.	58,900	15,300	51,900	0	270	1			
131.001-1-28.12	Walrath, Wayne C.	129,400	27,300	129,400	0	210	1			
116.041-5-4	Walsh, Denis	3,900	3,900	3,900	0	330	1			1- 66- 3
116.041-5-5	Walsh, Denis	55,000	8,300	55,000	0	484	1			1- 66- 2
116.041-5-2.1	Walsh, Denis M.	4,500	4,500	4,500	0	330	1			1- 41- 6
101.003-1-29	Walter, Joshua E.	46,400	16,200	46,400	0	270	1			1- 20- 8.2
115.004-1-29.2	Walton, Bonnie	8,000	8,000	8,000	0	311	W 1			
115.004-1-29.3	Walton, Bonnie	8,000	8,000	8,000	0	311	W 1			
115.004-1-30	Walton, Bonnie	8,000	8,000	8,000	0	311	W 1			
130.043-2-3	Walton, Bonnie L.	89,500	12,200	89,500	0	210	1			1- 37-13

Parcel Id	Name	2014	2015		Res Pct	Prp Cls	O C	R S	T C	Account Nbr
		Total Av	Land Av	Total Av						
115.003-1-15	Walton, Richard E.	55,000	45,320	55,000	0	240	1			1- 22- 8
87.003-1-17.32	Warren, Bruce William	12,900	12,900	12,900	0	311	W	1		
130.001-1-9.12	Weaver, Abe A & Lizzie	190,200	154,400	190,200	0	112		1		
115.051-1-19	Weaver, Darlene	1,500	1,500	1,500	0	311		1		8- 75- 3
115.051-1-20	Weaver, Darlene	58,800	4,700	58,800	0	486		1		1- 63-14
116.034-1-5.1	Webb, Arthur B.	63,000	17,000	63,000	0	210		1		1- 60- 4
116.042-3-17.1	Webb, Priscilla R.	45,600	5,500	45,600	0	210		1		1- 18-14
130.043-2-5	Weekes, Donovan D.	17,900	8,500	17,900	0	270		1		1- 63-13.1
116.042-4-3	Weller, Cyrus W.	36,000	7,200	36,000	0	210		1		1- 56-12
131.001-1-6	Weller, Cyrus W.	68,400	68,400	68,400	0	321		1		1- 14-10
130.004-1-8.2	Weller, Joseph W.	50,400	12,100	50,400	0	270		1		1- 29-10.21
100.004-2-13./1	Wells, Donald & Etal	8,425	8,425	8,425	0	612		8		1- 66-13/1
145.001-1-10	Welsh Church	35,000	800	35,000	0	620		8		8- 76-12
115.004-1-17.2	Wentzel, David J.	83,900	13,000	83,900	0	210		1		
116.002-1-3	Wentzell, Steven K.	89,000	17,600	89,000	0	210		1		1- 43-15.3
115.004-1-16	Wettlaufer, Robert M.	115,600	115,100	115,600	0	312		1		1- 40-11
116.002-1-7	White, John E II	27,900	15,900	27,900	0	270		1		1- 26-10
116.003-2-2	White, Rick & Christina	8,900	8,900	8,900	0	314		1		
116.004-1-10	White, Robert J. Jr.	68,000	22,000	68,000	0	220		1		1- 63-12
116.004-1-11	White, Robert J. Jr.	43,800	43,800	43,800	0	105		1		1- 19- 3
116.001-3-9	White Holding LLC	9,000	9,000	9,000	0	314		1		
116.001-3-10	White Holding LLC	16,300	9,100	16,300	0	312		1		
116.001-3-11	White Holding LLC	14,100	9,100	14,100	0	312		1		
116.003-2-6	White Holding LLC	8,900	8,900	8,900	0	314		1		
117.003-1-2	Whiteford, John	15,400	15,400	15,400	0	321		1		
116.041-1-7	Whitehead, Carole V (LU)	59,000	7,000	59,000	0	220		1		1- 68-15
86.004-3-7.2	Whitney, Ronald J.	100,000	51,600	100,000	0	240		1		
145.002-2-4	Whitton, Archie	156,285	111,685	156,285	0	112		1		1- 67- 6
145.002-2-5.1	Whitton, Archie Jr.	8,100	8,100	8,100	0	314		1		1- 25- 7
145.002-2-8	Whitton, Archie M. Jr.	49,000	22,000	49,000	0	210		1		1- 42-15
131.001-1-10.1	Whitton, James L.	28,200	28,200	28,200	0	105		1		1- 47-10
131.001-1-10.2	Whitton, James L.	13,300	13,300	13,300	0	322		1		
131.001-1-11.2	Whitton, James L.	13,900	13,900	13,900	0	322		1		
131.003-1-1.1	Whitton, James L.	13,600	13,600	13,600	0	105		1		1- 47- 9
131.003-1-7	Whitton, James L.	122,200	12,400	12,400	0	120		1		1- 47-11
129.002-2-15.12	Whitton, Jason D.	9,140	9,140	9,140	0	322		1		
129.004-2-8	Whitton, Jason D.	13,791	13,791	13,791	0	322		1		1- 39- 2

Parcel Id	Name	2014	2015		Res Pct	Prp Cls	O C	R S	T C	Account Nbr
		Total Av	Land Av	Total Av						
145.003-2-19	Wickham, Robert	150,000	37,000	150,000	0	240	1			1- 14- 2
115.001-1-20	Wiegandt, Leonard	22,000	22,000	22,000	0	910	1			1- 24-15
100.003-2-10.12	Wiegandt, Leonhard		44,800	44,800	0	322	1			
115.001-1-17	Wiegandt, Leonhard	28,000	28,000	28,000	0	910	1			1- 62-13
115.001-1-18	Wiegandt, Leonhard	13,750	13,750	13,750	0	322	1			1- 48- 9
100.003-2-7	Wiegandt, Leonhard Jr.	214,000	57,300	214,000	0	240	1			1- 30- 2
* 115.001-1-6	Wiggins, Christopher J.	97,000	49,500	97,000	0	240	1			1- 61- 4
145.001-1-7.2	Willard, Vincent W.	30,800	23,800	30,800	0	260	W 1			
116.002-3-6	Williams, Gregg	99,000	25,800	99,000	0	240	1			1-49-12.6
129.002-2-6	Williams, Louia	17,200	17,200	17,200	0	321	1			1- 47- 2
* 130.002-1-34.2	Williams, Ronald E.	167,600	128,200	167,600	0	112	1			1- 16- 9
130.004-1-11	Wilms, Justin R.	129,000	100,000	129,000	0	240	1			1- 60- 6
115.002-1-17.2	Wilson, Dale A.	44,600	16,500	44,600	0	210	1			1- 68- 3.2
115.001-1-26	Wilson, Jeffrey	65,000	14,400	65,000	0	210	1			
115.002-1-15.2	Wilson, Jerry J.	60,900	12,900	60,900	0	270	1			
100.004-1-10	Wilson, John E.	59,000	16,100	59,000	0	210	1			1- 63-15.2
115.002-1-10.2	Wilson, John M.	60,600	20,300	60,600	0	210	1			
115.002-1-15.11	Wilson, Neil A.	159,200	92,800	159,200	42	112	1			1- 68- 2
115.002-2-3	Wilson, Robert	66,000	15,000	66,000	0	270	1			1- 15- 2
130.003-1-4.2	Windy Knoll Trust		83,700	113,700	0	112	1			
131.003-1-3./2	Wissen, Kathy (Estate)	100	0	100	0	720	1			1-46-9
131.001-1-31.1	Wong, Sze Chun	79,000	79,000	79,000	0	105	1			1- 13- 9.11
145.002-1-40.1	Wood, Christine L.	2,200	1,200	2,200	0	312	1			1- 30-13
145.002-1-40.2	Wood, Christine L.	80,000	13,000	80,000	0	210	1			
115.001-1-6.1	Wood, Quincy R.		35,800	35,800	0	240	1			1- 61- 4
115.001-1-6.2	Wood, Quincy R.		19,400	64,000	0	210	1			
100.002-1-11.1	Woodcock, Donald	187,900	115,600	187,900	0	112	1			1- 68- 6
116.004-1-34.1	Woodrow, Kristin W.	88,000	17,200	88,000	0	210	1			1- 49-13.2
116.003-1-27.1	Woodrow, Robert	115,400	63,900	115,400	0	113	1			1- 14- 7
116.041-4-26	Woods, Aaron D.	49,500	5,500	49,500	0	210	1			1- 24- 6
116.041-3-29	Woods, Helen E.	58,500	8,200	58,500	0	210	1			1- 23- 8
131.001-1-22	Woods, John	145,500	83,300	145,500	0	240	1			1- 68-14
145.002-1-18	Woods, Paul	45,000	10,500	45,000	0	210	1			1- 69- 1
130.004-1-30	Woodward, Brenda K.	64,400	26,900	64,400	0	270	1			
145.002-1-8	Woodward, Brenda K.	11,500	9,000	11,500	0	312	1			1- 14- 8
116.002-5-5.1	Worden, Daniel	116,200	47,000	116,200	0	240	1			1- 44-12.1
87.003-1-17.121	Wright, George T. II.	89,900	31,200	89,900	0	240	1			1- 47- 7.12
Page Totals	Parcels		35	2,352,150	1,208,050	2,610,450				

Parcel Id	Name	2014	2015		Res Pct	Prp Cls	O C	R S	T C	Account Nbr
		Total Av	Land Av	Total Av						
115.052-1-6	Wright, John A.	53,000	5,800	53,000	0	210	1			1- 69- 7
100.004-2-3.1	Wright, Terry T.	17,300	10,000	98,300	0	240	1			1- 46- 5
116.003-1-29	Wynne, William P.	141,500	106,500	141,500	0	113	1			1- 27- 6
100.002-1-21	Yelon, Arthur	47,400	28,200	47,400	0	260	1			1- 29- 2
87.003-1-17.63	Yerden, Eugene W Sr & Cynthia	13,000	5,000	13,000	0	312	W 1			
100.003-2-2	Yoder, Eli J.	190,000	130,000	190,000	0	113	1			1- 68-11
86.004-3-15.11	Yoder, Harvey J.	185,870	129,279	185,870	0	112	1			1- 66- 5.1
86.004-3-14	Yoder, Joseph D.	195,000	101,600	195,000	0	112	1			1-41-12
101.003-1-17.1	Yoder, Mosie J.	43,900	43,900	43,900	0	321	1			1- 49- 8
101.003-1-17.2	Yoder, Mosie J.	78,200	46,300	78,200	0	113	1			
116.002-5-6.22	Yoder, Noah D.	82,800	29,400	82,800	0	240	1			
101.004-1-5.111	Yoder, Sam D & Lovina	199,900	134,000	206,900	0	112	1			1-43-15.111
116.002-1-4.1	Yoder, Sam D & Lovina	21,600	21,600	21,600	0	910	1			1- 44- 1.1
130.003-1-1.1	Younan, Joseph	196,300	131,500	196,300	0	240	1			1- 34-10
130.003-1-7	Youngs, R Carl	78,000	18,600	78,000	0	210	1			1- 38- 8
130.003-1-6.11	Youngs, Randolph Carl	3,480	3,480	3,480	0	105	1			1- 69- 8
116.042-2-3	Zeller, Sarah	34,000	9,300	34,000	0	210	1			1- 42-11
100.002-2-1	Zoller, Ronald	118,700	18,100	118,700	0	210	1			1- 37- 7
Town Outside Village Totals	Parcels		1,407	119,924,081	43,166,160	128,964,675				
Town Grand Totals	Parcels		1,574	129,264,924	44,623,435	138,335,283				
Report Totals	Parcels		1,574	129,264,924	44,623,435	138,335,283				

Parcel Id	Name	2014	2015		Res Pct	Prp Cts	O C	R S	T C	Account Nbr
		Total Av	Land Av	Total Av						
145.031-1-1.1	Taylor, Paul A.	8,500	8,500	8,500	0	311	1			1- 8- 6
145.031-1-1.2	Kroll, William	8,900	8,900	8,900	0	311	1			
145.031-1-2	Dixon, Clara J.	5,600	5,600	5,600	0	120	1			1- 2- 1
145.031-1-3.1	Dixon, Clara J.	2,300	2,300	2,300	0	311	1			
145.031-1-3.2	Maple Grove Cemetery	12,700	12,700	12,700	0	311	8			
145.031-1-4	Maple Grove Cemetery	5,200	5,200	5,200	0	695	8			8- 31- 1.4
145.031-1-6	Richville Baptist Church	102,600	6,000	102,600	0	620	8			8- 9- 9
145.031-1-7	Fenlong, Andrew P.	143,000	12,800	143,000	0	210	1			1- 3- 1
145.031-1-8.1	Fenlong, Andrew	36,700	24,500	36,700	0	312	1			1- 7-13
145.031-1-9.21	Seguin, Peter J.	77,000	9,400	77,000	0	210	1			
145.031-1-11.2	Burns, Michael S.	3,000	3,000	3,000	0	311	1			
145.031-1-11.11	Raymo, Carl	101,000	17,700	101,000	0	210	1			1- 5- 2
145.031-1-12	Richville Baptist Chapel	3,400	3,400	3,400	0	311	8			1- 8- 5.12
145.038-1-1	Macaulay, Sue-Lynn H.	78,400	14,900	78,400	0	210	1			5- 38- 1. 1
145.038-1-2	Waugh, Thomas V.	72,000	8,200	72,000	0	210	1			1- 6-13
145.038-1-3	Marlow, Stephen L.	68,000	6,000	68,000	0	210	1			1- 1-15
145.038-1-4	VanOrnum, Darren D.	85,000	12,600	85,000	0	210	1			1- 5-11
145.039-1-1	Reynolds, Ford	15,200	15,200	15,200	0	105	1			PT OF 1-6-1
145.039-1-2.11	Woods, Carlton L.	2,500	2,500	2,500	0	311	1			1- 2-12
145.039-1-2.12	Village Of Richville	250	250	250	0	314	8			
145.039-1-3.1	Hull, Albert J.	32,000	7,700	32,000	0	210	1			1- 3- 6
145.039-1-4	Hay, Cheryl S (LU)	56,100	9,000	56,100	0	210	1			1- 4-13
145.039-1-5	LaMere, William G.	34,100	2,800	34,100	0	210	1			1- 8- 7
145.039-1-6	Baker, Wendy M.	71,000	4,900	71,000	0	210	1			1- 8-13
145.039-1-7	Streeter, Shannon M.	60,000	5,000	60,000	0	210	1			1- 1-13
145.039-1-8	Drake, Matthew A.	70,800	10,500	70,800	0	210	1			1- 3- 4
145.039-1-9	Youngs, Randy L.	69,000	4,900	69,000	0	210	1			1- 7- 5
145.039-1-10	Hitchcock, Cassandra	84,100	8,000	84,100	0	210	1			1- 5-12
145.039-1-11.1	Boyd, Franklin	1,500	1,500	1,500	0	311	1			1- 6- 2
145.039-1-11.2	Hitchcock, Cassandra	1,500	1,500	1,500	0	311	1			
145.039-1-12	Boyd, Franklin J.	80,300	9,400	80,300	0	210	1			1- 9- 1
145.039-1-13	Hamilton, Paul E (LU)	52,900	9,400	52,900	0	210	1			1- 8-11
145.039-1-14	Hutton, Jack H.	32,000	13,300	32,000	0	270	1			1- 3- 2
145.039-1-15	Prashaw, George C.	44,300	11,200	44,300	0	210	1			1- 5-14
145.039-1-16	Christian Fellowship Church	74,100	6,000	74,100	0	620	8			8- 7- 7
145.039-1-18	Allen, Jeffrey L.	76,800	6,000	76,800	0	210	1			1- 7-11
145.039-1-19	Mason, James R. II.	76,800	10,900	76,800	0	210	1			1- 8-15

Parcel Id	Name	2014	2015		Res Pct	Prp Cls	O C	R S	T C	Account Nbr
		Total Av	Land Av	Total Av						
145.039-1-20	Raymo, Dale L.	42,000	6,700	42,000	0	220	1			1- 6-11
145.039-1-21	McQuade, Emerson J (LU)	70,000	9,400	70,000	0	210	1			1- 5- 3
145.039-1-22	Embry, Cheryl A.	73,000	8,600	73,000	0	210	1			1- 1- 3
145.039-1-23	Riley, Kim L. Jr.	2,000	2,000	2,000	0	330	1			1- 3- 3
145.039-1-24	Riley, Kim L. Jr.	79,000	8,800	79,000	0	210	1			1- 8-14
145.039-1-25	Bowman, Timothy C.	42,000	3,700	42,000	0	210	1			1- 2-13
145.039-1-26	Minckler, Allen C.	1,400	1,400	1,400	0	311	1			1- 39- 1.26
145.039-1-27	Minckler, Allen C.	72,800	8,300	72,800	0	210	1			1- 9- 7
145.039-1-28	Loving, John N.	140,800	12,100	140,800	0	210	1			1- 4-11
145.039-1-29.2	Village Of Richville	4,700	4,700	4,700	0	311	8			8- 75-15.2
145.039-1-29.111	Village Of Richville	19,800	19,800	19,800	0	612	8			8- 75-15.1
145.039-1-29.112	Jenkins, Don W. Jr.	110,000	19,800	110,000	0	440	1			
145.039-1-29.121	Loving, John N.	400	400	400	0	311	1			
145.039-1-29.122	Minckler, Allen C.	500	500	500	0	311	1			
145.039-1-30	Pratt, Larry R.	69,500	12,100	69,500	0	210	1			1- 7- 3
145.039-1-31	Drake, Matthew A.	1,800	1,800	1,800	0	311	1			
145.039-2-1.2	McAdam, Matthew L.	133,100	17,000	133,100	0	210	1			
145.039-2-1.11	Woods, Carlton L.	109,300	15,800	109,300	0	210	1			1- 9- 2
145.039-2-1.12	Lumley, Brian R.	105,000	11,200	105,000	0	210	1			
145.039-2-2	Jackson, Gene	38,000	5,500	38,000	0	210	1			1- 4- 5
145.039-2-3	Green, Adam J.	140,000	8,200	140,000	0	210	1			1- 3- 7
145.039-2-4	Besaw, Anthony L.	44,300	6,400	44,300	0	210	1			1- 9- 8
145.039-2-5	Pratt, Larry R.	18,000	7,100	18,000	0	270	1			1- 1-11
145.039-2-6	Wilburn, Carrie K.	12,000	8,100	12,000	0	210	1			1- 7- 8
145.039-2-7.1	McEathron, Rosa	67,800	14,500	67,800	0	210	1			1- 5- 1
145.039-2-7.2	McEathron, Rosa (LU)	4,200	4,200	4,200	0	314	1			
145.039-2-8.1	Perrigo, Edwin	93,300	12,900	93,300	0	210	1			1- 5-13
145.039-2-8.2	United States Postal Service	105,900	7,900	105,900	0	652	8			1-5-13.2
145.039-2-9	United Church of Richville	59,000	5,700	59,000	0	210	1			1- 8-10
145.039-2-10	United Church of Richville	150,000	6,800	150,000	0	620	8			8-76-13
145.039-2-11	Snell, Gerald F. Jr.	31,000	4,800	31,000	0	210	1			1- 2- 3
145.039-2-12	Mitchell, Harry G.	15,900	2,100	15,900	0	312	1			1- 1-12
145.039-2-13.1	Benjamin, William E.	57,900	11,700	57,900	0	210	1			1- 5- 4
145.039-2-14	Mitchell, Harry G.	66,500	6,800	66,500	0	210	1			1- 2-11
145.039-2-15	Reed, Eric D.	52,000	5,300	52,000	0	210	1			1- 3-13
145.039-2-16	Deets, Laura L.	55,900	6,100	55,900	0	210	1			1- 4-12
145.039-2-17	Bishop, Darren J.	64,100	7,300	64,100	0	210	1			1- 2-10

Parcel Id	Name	2014	2015		Res Pct	Prp Cls	O C	R S	T C	Account Nbr
		Total Av	Land Av	Total Av						
145.039-2-18.1	Dalton, Trudy	62,300	5,700	62,300	0	210	1			1- 9- 6
145.039-2-19	Deets, Larry G.	67,100	12,800	67,100	0	210	1			1- 8- 4
145.039-2-20	Jenkins, Harold E Sr (LU)	57,000	6,100	57,000	0	210	1			1- 4- 6
145.039-2-21	Jenkins, Harold E. Jr.	73,800	9,600	73,800	0	210	1			1- 8-12
145.039-2-22.111	Dalton, Trudy	5,700	5,700	5,700	0	311	1			1- 7-14.1
145.039-2-23.1	Jenkins, Chad M.	78,300	12,500	78,300	0	270	1			1- 6- 7.1
145.039-2-24	Brozzo, Jason V.	38,000	13,500	38,000	0	210	1			
145.039-2-25	Layboul, Floyd	50,000	8,500	50,000	0	270	1			
145.039-2-26	Holland, Cheryl A.	65,100	9,900	65,100	0	210	1			
145.039-2-28	Burns, Michael S.	79,000	12,200	79,000	0	210	1			1- 8- 2
145.039-3-1	Stone, Todd M.	74,700	12,000	74,700	0	210	1			1- 7- 6
145.039-3-2	Griffis, Evan L.	8,700	8,700	8,700	0	311	1			1- 3-11
145.039-3-3	Hayden, Scott A.	73,000	9,600	73,000	0	210	1			1- 6- 6
145.039-3-4	Bango, Terry J.	79,900	5,800	79,900	0	210	1			1- 1-14
145.039-3-5	Moore, Randy C.	87,200	8,800	87,200	0	220	1			1- 1- 2
145.039-3-6	Tebo, James W. Jr.	63,800	7,400	63,800	0	210	1			1- 4- 3
145.039-3-7	June, Damon M.	62,800	8,700	62,800	0	210	1			1- 4-14
145.039-3-8	Prashaw, Eugene B.	52,000	7,800	52,000	0	210	1			1- 6-14
145.039-3-9	Ashley, Deborah L.	67,300	16,100	67,300	0	210	1			1- 8- 3
145.039-3-10	Bovay, Ronald	24,600	3,800	24,600	0	449	1			1- 3- 8
145.039-3-11.1	Hall, David R.	59,900	10,100	59,900	0	210	1			1- 2- 4
145.039-3-11.2	Morrow, Corey C.	200	200	200	0	311	1			
145.039-3-12	Morrow, Corey C.	68,000	6,900	68,000	0	210	1			1- 1-10
145.039-3-13	Infield Rentals LLC	34,300	7,300	34,300	0	312	1			1- 1- 8
145.039-3-14	Blake, Kay	72,000	9,800	72,000	0	210	1			1- 1- 4
145.039-3-15	Blake, Kay	29,000	13,900	29,000	0	312	1			1- 1- 5
145.039-3-19.1	Blake, Kay	3,300	3,300	3,300	0	311	1			1-14-1
145.039-4-2.1	Ax, Charles J. III.	165,000	52,800	165,000	0	112	1			1- 5- 8
145.039-4-3.1	Gilbo, Gary A.	75,000	7,800	75,000	0	210	1			1- 6-12
145.039-4-5	Jenkins, Terry L.	65,000	7,000	65,000	0	220	1			1- 2- 8
145.039-4-6	Weller, Sarah J.	40,800	3,400	40,800	0	210	1			1- 5- 9
145.039-4-7	Village Of Richville	57,900	6,000	57,900	0	632	8			8-75-12
145.039-4-8	Matthews, Carolee S.	68,000	4,800	68,000	0	210	1			1- 4- 9
145.039-4-11.1	White, Archiel G.	42,500	6,400	42,500	0	210	1			1- 7-15
145.039-4-13	Dalton, Michael P.	43,700	3,800	43,700	0	210	1			1- 2- 7.2
145.039-4-14	Bovay, Ronald	144,000	11,700	144,000	0	455	1			1- 3- 9
145.039-4-15	F&AM Hall Trust	20,000	4,000	20,000	0	632	1			1- 8- 9
Page Totals	Parcels		37	2,158,900	344,400	2,158,900				

Parcel Id	Name	2014	2015		Res Pct	Prp Cls	O C	R S	T C	Account Nbr
		Total Av	Land Av	Total Av						
145.039-4-16.1	Law, Steven S.	49,000	5,600	49,000	0	432	1			1- 7- 2
145.039-4-16.2	Law, Steven S.	16,000	6,300	16,000	0	270	1			
145.039-4-17.1	Roberts, Philip D.	57,000	5,000	57,000	0	210	1			1- 4- 1
145.039-4-18.1	Law, Timothy A.	81,300	9,500	81,300	0	230	1			1- 2-15
145.039-4-18.21	Fitzgerald, Christopher J.	40,000	6,600	40,000	0	270	1			
145.039-4-19	Ax, Charles J. III.	20,700	20,700	20,700	0	105	1			1- 5-10
145.039-5-1	Jordal, Travis	17,000	8,600	17,000	0	270	1			1-2-9.2
145.039-5-2	White, Milton J.	47,000	11,500	47,000	0	210	1			
145.040-1-1.121	Rivers, Carl E (LU)	29,000	12,400	29,000	0	312	1			
145.040-1-1.132	Rivers, Carl E.	10,500	5,500	10,500	0	312	1			
145.040-1-1.133	Rivers, Carl E.	24,700	12,700	24,700	0	270	1			
145.040-1-2.1	Dalton, Beverly	80,900	13,900	80,900	0	210	1			1- 4-10
145.040-1-3	Dusharm, Edward C.	54,800	9,600	54,800	0	210	1			1- 8- 8
145.040-1-4	Sawyer, James	45,000	8,300	45,000	0	210	1			1- 7- 4
145.040-1-5	Haynes, Robert P.	56,000	9,300	56,000	0	210	1			1- 5- 6
145.040-1-6	Farr, Corie W.	93,000	28,000	93,000	0	240	1			1- 1- 1
145.040-1-8	Rivers, Helen G.	56,700	16,400	56,700	0	270	1			
145.046-1-4	Dafoe, James Robert	58,000	8,300	58,000	0	210	1			1- 5- 5
145.046-1-5	George, Richard L.	45,000	5,700	45,000	0	210	1			1- 2- 6
145.046-1-6	Village Of Richville	35,000	6,000	35,000	0	652	8			8-76-10
145.046-1-7	Wayside Cemetery	5,100	5,100	5,100	0	695	8			5- 46- 1.7
145.046-1-8.1	Reed, Paul (LU)	143,000	26,200	143,000	41	240	1			1- 6- 9
145.046-1-9	Backus, Clarence N.	57,500	4,600	57,500	0	210	1			1- 7- 1
145.046-1-10.2	Wells, Barry	400	400	400	0	311	1			1- 9- 4
145.046-1-10.11	Putman, Doris	130,000	13,900	130,000	0	210	1			1- 5-15
145.046-1-10.12	Smith, Edward L.	120,500	14,100	120,500	0	210	1			
145.046-1-11	Schultz, Jeremy L.	132,300	11,000	132,300	0	210	1			1- 4- 8
145.046-1-13	Huse, Mary G (LU)	74,000	7,400	74,000	0	210	1			1- 4- 4
145.046-1-14.1	Davis, Rodney E.	57,800	12,500	57,800	0	210	1			1- 2-14
145.046-1-15	Hewlett, Raisha	52,800	10,300	52,800	0	210	1			1- 2- 5
145.046-1-17.1	Day, Wilson A.	95,000	9,300	95,000	0	210	1			1- 4- 2.1
145.046-1-18	Lachine Properties, LLC	100,000	9,300	100,000	0	411	1			1- 3-15
145.046-1-19	Cummings, Andre' Trent	72,000	8,300	72,000	0	210	1			1- 3-12.2
145.046-1-20	Franke, Mark L.	60,000	3,200	60,000	0	210	1			1- 6- 1
145.046-1-21	House, Charlotte P.	425	425	425	0	311	1			
145.046-1-22	House, Charlotte P.	59,000	12,000	59,000	0	210	1			1- 6-15
145.046-1-23	Pierce, Robert A.	45,500	3,500	45,500	0	210	1			1- 4- 7

Parcel Id	Name	2014	2015		Res Pct	Prp Cls	O C	R S	T C	Account Nbr
		Total Av	Land Av	Total Av						
145.046-1-24	Richville Fire District	110,000	14,100	110,000	0	662	8			5- 39- 4.9
145.047-2-1	Dalton, James A.	77,200	5,000	77,200	0	432	1			1- 6- 3
145.047-2-2	Denault, Anthony C.	100,500	10,500	100,500	0	210	1			1- 6- 5
145.047-2-3	Dalton, James A.	8,100	8,100	8,100	0	314	1			1- 6- 4
145.047-3-2	Raymo, Dale L.	12,800	4,100	12,800	0	312	1			1- 2- 9.2
145.047-3-3.11	Davis, Gary & Dorothy	33,000	33,000	33,000	0	322	1			1- 2- 9.1
145.047-3-4	Constance, Matthew C.	73,000	11,600	73,000	0	270	1			1- 2- 9.4
145.047-3-5	Hassett, Martin	90,000	10,300	125,000	0	210	1			1- 2- 9.3
145.047-4-1.1	Reed, Timothy N.	133,000	14,100	133,000	0	210	1			1- 7-10
145.047-4-3.2	Smith, Edward L. II.	126,700	15,400	126,700	0	210	1			
145.055-1-1.2	Hall, Gary C.	8,400	8,400	8,400	0	311	1			
145.055-1-2	Putman, Doris	3,600	3,600	3,600	0	311	1			
145.055-1-3	Pierce, Richard L.	77,200	10,700	77,200	0	210	1			1- 3-14
145.055-1-4	Lachine Properties, LLC	5,400	5,400	5,400	0	311	1			1- 3-12.1
555.007-8-1	Time Warner - North Region	7,539	0	7,359	0	869	5			555.007-8-1
555.008-6-1	Verizon New York Inc	27,600	0	26,378	0	866	5			5- 8- 6. 1
555.009-6-2	Niagara Mohawk Power Corp	209,487	0	205,654	0	861	5 R			5- 9- 6. 2
630.001-9999-132.350/1882	Niagara Mohawk Power Corp	54,513	0	54,513	0	884	6 R			
630.001-9999-631.900/1881	Verizon New York Inc	529	0	529	0	884	6			

Village Totals	Parcels	167	9,340,843	1,457,275	9,370,608
-----------------------	----------------	-----	-----------	-----------	-----------

Page Totals	Parcels	19	1,158,568	154,300	1,188,333
--------------------	----------------	----	-----------	---------	-----------

Parcel Id	Name	2014	2015		Res Pct	Prp Cls	O C	R S	T C	Account Nbr
		Total Av	Land Av	Total Av						
1.040-1	Kaplan, Albert	14,900	0	14,900	0	720	1			1- 40- 1
1.062-8	Thompson, C Douglas & Bryan S	4,100	0	4,100	0	720	1			1- 62- 8
86.002-4-2	Kelly, Allen	46,500	46,500	46,500	0	120	1			1- 38- 7.4
86.002-4-3.1	Cutway, Carl L.	22,000	22,000	22,000	0	322	1			1- 38- 7.2
86.002-4-4.2	Buzzi, Klaus W.	5,100	5,100	5,100	0	311	1			
86.002-4-4.11	Storie, William	33,300	33,300	33,300	0	321	1			1- 61- 2
86.002-4-4.12	Storie, Lyndsay A.	119,600	19,700	119,600	0	210	1			
86.002-4-5	Cutway, Carl	120,000	44,400	120,000	0	240	1			1- 20-10
86.003-4-1.2	Kelly, Allen	133,400	38,400	133,400	0	112	1			
86.003-4-2	Kelly, Allen	46,700	46,700	46,700	0	105	1			1- 45- 3.3
86.003-4-3	Ashley, John J. Jr.	14,500	14,500	14,500	0	910	1			1- 17-12
86.003-4-4	Kelly, Allen H.	4,000	4,000	4,000	0	311	1			1- 45- 3.4
86.003-4-5	Kelly, Allen H.	45,200	11,500	45,200	0	210	1			1- 40- 4
86.004-2-1	Rosenholtz, Victoria	64,900	15,700	64,900	0	210	1			1- 38- 7.1
86.004-2-2.2	Stutzman, Abraham	99,000	35,000	99,000	0	112	1			
86.004-2-2.11	Tarshis, Judith A.	36,000	19,000	36,000	0	210	1			1- 38- 7.2
86.004-2-2.12	Rosenholtz, Victoria C.	5,300	5,300	5,300	0	314	1			
86.004-2-3	Cutway, Carl K.	30,800	15,400	30,800	0	270	1			
86.004-3-2.12	Tomassini, Nicole A.	29,000	20,500	29,000	0	271	1			
86.004-3-2.111	Clark-Stone, Linda L.	63,000	17,400	63,000	0	210	1			1-55-2.111
86.004-3-2.112	Kelly, Allen	22,700	22,700	22,700	0	322	1			
86.004-3-3	Simmons, Richard	37,000	37,000	37,000	0	105	1			1- 49- 7
86.004-3-4	Simmons, Richard	41,700	41,700	41,700	0	105	1			1- 49- 6
86.004-3-5	Moulton, Harry S.	96,000	38,800	96,000	0	270	1			1- 60- 8.2
86.004-3-6.1	Swartzentruber, Jacob J (LU)	159,800	77,300	159,800	0	113	1			1- 48- 7
86.004-3-7.1	Chase, Leander J.	18,100	18,100	18,100	0	105	1			1- 60- 9
86.004-3-7.2	Whitney, Ronald J.	100,000	51,600	100,000	0	240	1			
86.004-3-8	Spiak, James A.	149,900	55,800	149,900	0	240	1			1- 60- 8.1
86.004-3-9	Kelly, Allen H.	47,700	47,700	47,700	0	105	1			1- 69-11
86.004-3-10.2	Kelly, Allen H.	139,500	139,500	139,500	0	120	1			
86.004-3-10.2/1	Verizon Wireless	218,000	5,000	218,000	0	837	6			
86.004-3-10.11	Hanna, Marjorie H.	58,900	15,600	58,900	0	210	1			1- 35-14
86.004-3-10.12	Hanna, Gary C.	50,000	47,500	50,000	0	260	1			
86.004-3-11.1	Smith, Carol J.	74,000	13,100	74,000	0	210	1			1- 13- 6.1
86.004-3-11.2	Swartzentruber, Enos E.	123,000	76,400	123,000	0	113	1			1- 13- 6.2
86.004-3-11.2/1	Miller, Dan J.	5,400	5,400	5,400	0	612	8			
86.004-3-12	Haynes, Dennis Sr.	39,000	21,000	39,000	0	210	1			1- 12- 1

Page Totals

Parcels

37

2,318,000

1,128,600

2,318,000

Parcel Id	Name	2014	2015		Res Pct	Prp Cls	O C	R S	T C	Account Nbr
		Total Av	Land Av	Total Av						
86.004-3-13.1	Kelly, Allen H.	74,600	74,600	74,600	0	120	1			1- 69-12
86.004-3-13.2	Moulton, Harry S.	7,300	3,300	7,300	0	312	1			
86.004-3-14	Yoder, Joseph D.	195,000	101,600	195,000	0	112	1			1-41-12
86.004-3-15.2	St Dennis, Todd Wayne	72,000	4,900	72,000	0	210	1			
86.004-3-15.11	Yoder, Harvey J.	185,870	129,279	185,870	0	112	1			1- 66- 5.1
86.004-3-15.12	Kelly, Jason A.	24,500	10,000	24,500	0	270	1			
86.004-3-16	Hanna, Paul L.	69,000	21,100	69,000	0	210	1			1- 66- 6
86.004-3-18	Perry, Donald H.	13,700	13,700	13,700	0	323	1			9-999-44
86.004-3-19.2	Kelly, Allen H.	72,000	14,400	72,000	0	210	1			1- 40- 3.2
86.004-3-19.11	Kelly, Allan Hugh (LU)	432,500	195,900	432,500	0	112	1			1- 40- 3.1
86.004-3-19.12	Kelly, Raymond E.	122,000	8,000	122,000	0	210	1			
86.004-3-22	Tyo, Randy J.	59,000	11,600	59,000	0	270	1			1- 45- 3.2
86.004-3-24	Kelly, Allen	24,500	24,500	24,500	0	120	1			1- 45- 2.2
86.004-3-26	Hanna, Gary C.	42,000	42,000	42,000	0	105	1			1- 35- 8
86.004-3-27	Bartholomew, Vickie A.	85,600	14,300	85,600	0	240	1			1- 45- 2.1
86.004-3-28	Kelly, Allen	25,000	9,100	25,000	0	270	1			
86.004-3-29	Kelly, Allen & Mary	102,200	43,400	102,200	0	210	1			1- 48-10
86.004-4-1	Trombly, Patricia	25,000	14,200	25,000	0	270	1			1- 55- 1
86.004-4-2	Ives, Thomas A.	35,000	35,000	35,000	0	910	1			1- 47- 7.11
87.003-1-2.1	Poor, Kevin R.	22,800	22,800	22,800	0	910	1			1- 52- 2
87.003-1-2.21	Gordon, Robert J.	84,900	20,900	84,900	0	240	1			1-52-2.2
87.003-1-2.22	Poor, Kevin R.	121,500	16,000	121,500	0	210	1			
87.003-1-3.1	Fuller, Gail (LU)	30,500	30,500	30,500	0	322	1			1- 51-15.1
87.003-1-3.2	Hebert, Steven	63,000	18,000	63,000	0	210	1			1- 51-15.2
87.003-1-4	Corning Glass Co	61,700	61,700	61,700	0	321	1			1- 22-11
87.003-1-4./1	St Lawrence County	1,300	0	1,300	0	720	1 R			1- 70- 1
87.003-1-5.1	Corning Glass Co	42,100	42,100	42,100	0	321	1			1- 22-13
87.003-1-5.2	New York State	69,900	69,900	69,900	0	971	8			
87.003-1-6	Corning Glass Co	78,000	78,000	78,000	0	321	1			1- 23- 2
87.003-1-6./1	St Lawrence County	1,300	0	1,300	0	720	1 R			1- 70- 2
87.003-1-8.1	Chase, Richard A (LU)	180,300	112,400	180,300	0	113	1			1- 20-12.1
87.003-1-8.2	Chase, Leander J.	96,700	15,000	96,700	0	210	1			1- 20-12.2
87.003-1-9.1	Guy Living Trust	13,000	2,800	13,000	0	312	1			1- 44- 4.1
87.003-1-9.21	Kelly, Allen	3,200	3,200	3,200	0	105	1			1-44-4.2
87.003-1-9.22	Brabant, Mary Ann	70,000	16,700	70,000	0	210	1			
87.003-1-10	McAdoo, Jake C.	42,000	18,800	42,000	0	210	W 1			1- 44- 4.2
87.003-1-11.11	Downing, William A.	53,700	20,200	53,700	0	210	W 1			1- 26-15

Parcel Id	Name	2014	2015		Res Pct	Prp Cls	O C	R S	T C	Account Nbr
		Total Av	Land Av	Total Av						
87.003-1-11.12	Davis, Brian M.	72,300	10,900	72,300	0	210	W	1		
* 87.003-1-14.1	Phillips, Twila	112,000	16,800	112,000	0	210		1		1- 47- 7.2
87.003-1-14.2	Alkerton-Witkowski, Annette	5,200	5,200	5,200	0	311		1		
87.003-1-14.11	Kelley, Brandon		16,800	112,000	0	210		1		1- 47- 7.2
87.003-1-14.12	Alkerton-Witkowski, Annette F.		2,500	2,500	0	314		1		
87.003-1-15	Alkerton, Carolyn	18,500	10,400	18,500	0	270		1		1- 41-10
87.003-1-16	Alkerton, Carolyn	53,800	15,700	53,800	51	271		1		1- 41-11
87.003-1-17.2	Kelly, Allen	48,300	48,300	48,300	0	322		1		1- 47- 7.2
87.003-1-17.8	Alkerton, Carolyn	3,900	3,900	3,900	0	311		1		1- 47- 7.16
87.003-1-17.31	Clary, Terrance	30,000	15,000	30,000	0	260	W	1		1- 47- 7.3
87.003-1-17.32	Warren, Bruce William	12,900	12,900	12,900	0	311	W	1		
87.003-1-17.41	Kelly, Allen	7,600	7,600	7,600	0	105		1		1- 47- 7.41
87.003-1-17.42	Guy, Michael P.	34,200	14,000	34,200	0	260	W	1		1- 47- 7.42
87.003-1-17.51	McAdoo, Christopher	34,700	18,100	44,700	0	260	W	1		1- 47- 7.13
87.003-1-17.52	McAdoo, John	39,400	18,100	39,400	0	260	W	1		
87.003-1-17.61	Michaels, Louis C. III.	42,000	14,300	42,000	0	260	W	1		1- 47- 7.14
87.003-1-17.62	Kennedy, Patrick M.	14,400	14,400	14,400	0	311	W	1		
87.003-1-17.63	Yerden, Eugene W Sr & Cynthia	13,000	5,000	13,000	0	312	W	1		
87.003-1-17.71	Guy, Scott	28,500	16,300	28,500	0	312	W	1		1- 47- 7.15
87.003-1-17.72	Guy, Phillip L (LU)	26,500	16,100	26,500	0	312	W	1		
87.003-1-17.112	LaSiege, Jolene Cutway	5,600	5,600	5,600	0	322		1		
87.003-1-17.121	Wright, George T. II.	89,900	31,200	89,900	0	240		1		1- 47- 7.12
87.003-1-18	LaSiege, Scott	1,500	1,500	1,500	0	311		1		1- 42-10
87.003-1-19	New York State	53,100	53,100	53,100	0	971		8		
100.001-2-1	Kelly, Allen	143,800	98,200	143,800	0	240		1		1- 57-13
100.001-2-2	Kelly, Allen	59,800	59,800	59,800	0	322		1		1- 42-14
100.001-2-3	Kelly, Allen	43,400	43,400	43,400	0	322		1		1- 45- 4
100.001-2-4	Kelly, Allen	6,700	6,700	6,700	0	322		1		9-999-40
100.001-2-5	Frey, Daniel & Cheryl	49,000	29,000	49,000	0	260		1		1- 37- 5
100.001-3-2	Spears, Ronald E.	39,500	28,800	39,500	0	260		1		1- 13-11
100.001-3-3	Hodge, Ralph	53,100	16,000	53,100	0	210		1		1- 57- 9
100.001-3-4	Austin, Carol E (Trust)	11,000	11,000	11,000	0	321		1		
100.002-1-1.2	Kelly, Allen H.	41,700	41,700	41,700	0	322		1		
100.002-1-2.2	Blackburn, John R.	14,800	14,800	14,800	0	322		1		
100.002-1-3.2	Newcombe, Edward E. Jr.	95,000	11,400	95,000	0	210		1		1-38-3.2
100.002-1-3.11	Geary, Brian M.	102,000	78,800	102,000	0	260		1		1- 38- 3
100.002-1-3.12	Geary, Brian M.	86,000	18,900	86,000	0	210		1		

Parcel Id	Name	2014	2015		Res Pct	Prp Cls	O C	R S	T C	Account Nbr
		Total Av	Land Av	Total Av						
100.002-1-4./1	Vanderbilt Minerals, LLC	4,300	0	4,300	0	720	1			
100.002-1-4.2	Miller, Eli S.	199,000	115,000	199,000	0	112	1			
100.002-1-4.11	Herber, Jacqueline M.	59,000	30,200	59,000	0	270	1			1- 20-15
100.002-1-4.12	Herber, John H.	35,500	15,100	35,500	0	270	1			
100.002-1-5.11	Swanson, Rick W.	91,000	76,000	91,000	0	240	1			1- 35-10
100.002-1-5.12	Austin, Carol E (Trust)	6,700	6,700	6,700	0	321	1			
100.002-1-6	Arquitt, Andrew	58,400	22,200	58,400	0	210	1			1- 35-12
100.002-1-7.1	Hanna, Carl C.	62,000	62,000	62,000	0	322	1			1- 35- 7
100.002-1-7.2	Kio, Jon W. Sr.	3,600	3,600	3,600	0	314	1			
100.002-1-8	Kio, Jon W. Sr.	82,000	5,000	82,000	0	210	1			1- 20-13
100.002-1-9.1	Hanna, Paul	26,100	15,500	26,100	0	210	1			1- 35-13
100.002-1-10	Deloney, Paul	20,000	15,000	20,000	0	210	1			1- 35- 6
100.002-1-11.1	Woodcock, Donald	187,900	115,600	187,900	0	112	1			1- 68- 6
100.002-1-12	Trustees Grange Hall # 891	35,000	11,300	35,000	0	632	8			1- 64- 9
100.002-1-13	Kendrew Methodist Church	85,000	10,000	85,000	0	620	8			8- 77- 1
100.002-1-14	Abar, Dorothy E.	159,000	68,900	159,000	51	240	1			1- 12- 3
100.002-1-15.1	Austin, Carol E (Trust)	62,500	62,500	62,500	0	105	1			1- 49- 9
100.002-1-15.21	Krieg, Sheila K.	171,000	85,500	171,000	0	240	1			
100.002-1-15.22	Krieg, Sheila K.	5,200	5,200	5,200	0	311	1			
100.002-1-16	Gingerich, Jacob U.	54,900	15,000	54,900	0	210	1			1- 40-12
100.002-1-17.2	Newcomb, Edward E. Jr.	1,000	1,000	1,000	0	314	1			
100.002-1-17.3	Austin, Carol E (Trust)	155,300	68,500	155,300	0	240	1			
100.002-1-18.2	Hurlbut, Worth Jr.	36,500	33,000	36,500	0	240	1			1- 40- 8.2
100.002-1-18.11	Batt, Linda E.	56,900	56,900	56,900	0	120	1			1- 40- 8.1
100.002-1-19	Luce, Kathleen P.	26,000	15,000	26,000	0	270	1			1- 44-10
100.002-1-20	Fields, Jamie M.	53,800	13,500	53,800	0	270	1			
100.002-1-21	Yelon, Arthur	47,400	28,200	47,400	0	260	1			1- 29- 2
100.002-2-1	Zoller, Ronald	118,700	18,100	118,700	0	210	1			1- 37- 7
100.002-2-2.22	Alstad, Janna J.	57,700	17,400	57,700	0	270	1			
100.002-2-2.211	Putney, Howard P.	39,520	39,520	39,520	0	105	1			1- 20-14.2
100.002-2-2.212	Swartzentruber, John M.	65,000	37,900	65,000	0	112	1			
100.002-2-3	Mack, Kevin D.	141,000	48,800	121,000	0	240	W 1			1- 65-12
100.002-2-4	McCallion, Mary	148,000	74,200	148,000	0	113	1			1- 44- 5
100.002-2-4./1	St Lawrence County	1,300	0	1,300	0	720	1 R			1- 70- 4
100.002-2-5	Burnham, Bradley D.	52,500	37,700	52,500	0	260	1			1- 19- 5
100.002-2-5./1	Campbell, Ruth	100	0	100	0	720	1			1- 58-11
100.002-2-6	McCallion, Mary S.	27,800	27,800	27,800	0	311	1			1- 47- 6

Parcel Id	Name	2014	2015		Res Pct	Prp Cls	O C	R S	T C	Account Nbr
		Total Av	Land Av	Total Av						
100.002-2-6./1	St Lawrence County	1,300	0	1,300	0	720	1	R		1- 70- 3
100.002-2-7.2	Hirsch, Michael A.	84,000	25,800	84,000	0	270	1			
100.002-2-7.3	Mack, Dawn E Stiles	7,000	7,000	7,000	0	311	1			
100.002-2-7.11	Hirsch, Rita	54,800	24,200	54,800	58	270	1			1- 42- 3
100.002-2-7.12	Platt, Timothy	159,900	16,200	159,900	0	210	1			
100.002-2-8./2	St Lawrence County	1,300	0	1,300	0	720	1	R		1- 70- 6
100.002-2-8.11	Thornhill, Michael D.	124,000	19,200	124,000	0	210	1			1- 21-13.1
100.002-2-8.12/1	Vanderbilt Minerals, LLC	5,500	0	5,500	0	720	1			
* 100.002-2-8.13	Stiles, Keith	174,000	22,500	174,000	57	620	1			1-21-13.13
100.002-2-8.14	Gallucci, Robert A.	117,000	22,200	113,200	0	240	1			1-21-13.14
100.002-2-8.122	Bill, Timothy A.	146,000	16,300	146,000	0	210	1			
100.002-2-8.131	Stiles, Keith		22,500	100,900	0	240	W	1		
100.002-2-8.132	Fresh Start Fellowship Church		25,000	75,000	0	620	8			
100.002-2-9	Kendrew Cemetery	12,900	12,900	12,900	0	695	8			8- 76- 7
100.002-2-9./1	St Lawrence County	1,300	0	1,300	0	720	1	R		1- 70- 7
100.002-2-10	Maloney, Bertha	17,700	7,700	17,700	0	270	1			1- 49-11
100.002-2-11	Groome, Richard	65,000	23,100	65,000	0	210	1			1- 35- 2
100.002-2-12	Sibley, John A.	63,000	15,400	63,000	0	270	1			1- 61- 1
100.002-2-13.112	Stone, Donald G.	11,400	11,400	11,400	0	311	1			
100.002-2-14	Stone, Donald G.	56,600	16,100	56,600	0	210	1			1- 60-15.2
* 100.002-2-15.2	Baker, Daniel A.	65,000	40,000	65,000	0	240	1			
100.002-2-15.11	Tomassini, Nicole	131,900	20,900	131,900	0	260	1			1- 28-11
100.002-2-15.12	Bryant, Cris M.	88,300	20,300	88,300	0	210	W	1		
100.002-2-15.21	Baker, Daniel A.		36,100	61,100	0	240	1			
100.002-2-15.22	Baker, Brandon W.		12,300	12,300	0	314	1			
100.002-2-16.2	Burnham, Clarence	5,400	5,400	5,400	0	314	1			1- 21-12.2
100.002-2-16.11	Burnham, Clarence	33,700	33,700	33,700	0	311	W	1		1- 21-12.11
100.002-2-16.11/1	St Lawrence County	600	0	600	0	720	1	R		1- 70- 5
100.002-2-16.12	Burnham, Clarence L.	180,000	57,700	180,000	0	240	1			1-21-12.12
100.002-2-17	Hanna, Mary	10,000	7,100	10,000	0	312	1			1- 35- 9
100.002-2-18	Hanna, Mary	9,000	9,000	9,000	0	311	1			1- 35-11
100.002-2-19	Dox, Judy A.	11,400	11,400	11,400	0	311	1			1- 19-15.2
100.002-2-20	Dawley, Timothy	129,000	42,000	129,000	0	240	1			1- 66-10
100.002-2-21	Bill, Timothy A.	24,000	24,000	24,000	0	322	1			1-21-13.1
100.002-2-22	United Helpers Care Inc	125,000	15,300	125,000	0	614	8			
100.002-2-23	Putney, Howard P.	34,205	34,205	34,205	0	105	1			
100.002-2-24.2	Stone, Matthew	31,900	25,200	31,900	0	270	1			

Parcel Id	Name	2014	2015		Res Pct	Prp Cls	O C	R S	T C	Account Nbr
		Total Av	Land Av	Total Av						
100.002-2-24.11	Stone, Daniel A & Donald G	61,000	60,000	61,000	0	240	1			1- 60-15.11
100.002-2-24.12	Stone, Donald G.	8,900	8,900	8,900	0	310	1			
100.002-2-24.13	Stone, Donald G.	3,700	3,700	3,700	0	310	1			
100.002-2-26	Hammond, Steven L.	54,000	38,100	54,000	0	270	1			
100.002-2-27	Carpenter, Nelson C. Jr.	82,000	16,000	82,000	0	210	1			
100.002-2-28	Hopper, Jeffrey	72,000	15,300	72,000	0	270	1			1- 60-15.12
100.003-2-1	Papalia, Dominic	52,400	49,400	52,400	0	312	1			1- 56- 2
100.003-2-2	Yoder, Eli J.	190,000	130,000	190,000	0	113	1			1- 68-11
100.003-2-3	Jaquith, Douglas A.	147,000	56,900	147,000	0	240	1			1- 49- 3
100.003-2-4	Newcombe, Earl	48,000	38,100	48,000	60	240	1			1- 49- 4
100.003-2-5	Newcombe, Mark Maclean	33,500	31,500	33,500	0	270	1			1- 49- 2
100.003-2-6.1	Sprowls, Kathleen (LU)	63,800	11,400	63,800	0	210	1			1- 59- 4.1
100.003-2-6.2	Triple W Farm Inc	196,000	136,600	196,000	0	112	1			1- 59- 4.2
100.003-2-7	Wiegandt, Leonhard Jr.	214,000	57,300	214,000	0	240	1			1- 30- 2
100.003-2-8	Triple W Farm Inc	70,000	70,000	70,000	0	120	1			1- 62-14
100.003-2-9.2	Kostin, Ross Evan	178,000	84,200	178,000	0	240	1			1- 30- 1.2
100.003-2-9.3	Kostin, Ross	30,000	5,900	30,000	0	210	1			1- 30- 1.12
100.003-2-9.11	Trathen, James & Jeffrey	45,900	40,900	45,900	0	240	1			1- 30- 1.11
* 100.003-2-10.1	Ferguson, Dorothy A.	125,000	61,700	125,000	0	240	1			1- 29- 3
100.003-2-10.11	Ferguson, Dorothy A.		17,200	80,900	0	240	1			1- 29- 3
100.003-2-10.12	Wiegandt, Leonhard		44,800	44,800	0	322	1			
100.003-2-11	Montgomery, Joseph G.	99,000	17,000	99,000	0	210	1			1- 58- 6
100.003-2-12	Simmons, Richard	28,900	28,900	28,900	0	322	1			1- 35- 3
100.003-2-13	Moody, Tina M.	39,000	19,600	39,000	0	210	1			
100.003-2-14	Moyer, Brenda	70,200	19,900	70,200	0	270	1			
100.003-2-15	Davison, Scott	76,000	22,000	76,000	0	210	1			
100.004-1-1	Mandigo, Sally (LU)	56,600	12,800	56,600	0	210	1			1- 36- 5
100.004-1-8.1	Batt, Linda	235,000	155,500	235,000	0	240	1			
100.004-1-9	Batt, David	86,300	76,300	86,300	0	240	1			1- 59-12
100.004-1-10	Wilson, John E.	59,000	16,100	59,000	0	210	1			1- 63-15.2
100.004-1-11.1	Thurman, James	184,000	138,700	184,000	0	240	1			1- 63-15.11
100.004-1-11.1/1	Vanderbilt Minerals, LLC	4,100	0	4,100	0	720	1			
100.004-1-11.2	Thurman, Daniel C.	123,200	53,600	123,200	0	240	1			1- 63-15.12
100.004-1-12	Newcombe, Earl	15,000	15,000	15,000	0	105	1			1- 49- 5
100.004-2-1	Dana, Elizabeth J.	87,400	86,400	87,400	0	312	1			1- 19-15.1
100.004-2-2.1	Putney, Howard	60,500	60,500	60,500	0	311	W 1			1- 29-11.1
100.004-2-2.2	Thomas, Donald Gary	27,200	27,200	27,200	0	311	W 1			1- 29-11.2
Page Totals	Parcels		36	2,801,600	1,665,700	2,927,300				

Parcel Id	Name	2014	2015		Res Pct	Prp Cls	O C	R S	T C	Account Nbr
		Total Av	Land Av	Total Av						
100.004-2-2.3	Ponko, Stephen	42,600	34,600	42,600	0	260	1			1- 29-11.3
100.004-2-2.4	Denhoff, Kurt	51,900	51,900	51,900	0	311	W 1			1- 29-11.4
100.004-2-3.1	Wright, Terry T.	17,300	10,000	98,300	0	240	1			1- 46- 5
100.004-2-3.2	Currington, James (LC)	62,100	16,300	62,100	0	270	1			
100.004-2-3.3	Haro, Jamie D.	50,000	21,500	51,500	0	270	1			
100.004-2-4	Hinchman Family Trust	176,000	75,600	176,000	0	240	1			1- 37- 6
100.004-2-5	Laubscher, Mark E.	67,400	4,100	67,400	0	210	1			1- 49- 9
100.004-2-7	Hawk, Stephen	36,800	15,700	36,800	0	270	1			1- 24- 1
100.004-2-8	Hawk, Stephen E.	11,900	11,900	11,900	0	311	W 1			1- 23-11
100.004-2-9	Hawk, Stephen E.	144,700	43,800	144,700	0	240	1			1- 65- 5
100.004-2-10.1	Gardinier, Bonita J.	104,450	47,850	104,450	0	240	1			1- 66-12
100.004-2-10.21	Morse, Clyde L.	25,500	25,500	25,500	0	105	1			
100.004-2-11.111	Glynn, Thomas	137,000	64,500	137,000	0	260	1			1- 32- 4.1
100.004-2-11.212	Eggleston, Gary	28,000	28,000	28,000	0	322	1			
100.004-2-13./1	Wells, Donald & Etal	8,425	8,425	8,425	0	612	8			1- 66-13/1
100.004-2-13.11	Katzman, Grover B.	150,000	62,900	150,000	0	240	1			1- 66-13
100.004-2-14	Stiles, Kevin D.	172,000	107,100	172,000	0	240	1			1- 60-14
100.004-2-15.1	Stiles, Ronald	132,000	36,000	132,000	0	240	1			1- 60-11.1
100.004-2-16	Hazelton, Gary I (LC)	53,700	15,200	53,700	0	270	1			
100.004-2-17	Morse, Clyde L.	31,000	31,000	31,000	0	323	1			1- 32- 4.2
100.004-2-19.1	Fenton, Andrew	128,900	49,400	128,900	0	240	1			
100.004-3-1.1	Putney, Howard P.	199,480	97,205	199,480	0	117	1			1- 41- 5
100.004-3-4	Hanna, James P.	146,300	66,300	146,300	0	240	1			1- 12- 2
101.001-1-1	Corning Glass Co	57,900	57,900	57,900	0	321	W 1			1- 23- 4
101.001-1-2.11	Chase, Robert W.	44,600	11,300	44,600	0	210	1			1- 32- 1.1
101.001-1-2.21	Chase, Robert W.	160,000	54,000	160,000	0	240	1			
101.001-1-3	Corning Glass Co	6,800	6,800	6,800	0	321	1			1- 23- 3
101.001-1-4	Corning Glass Co	107,600	107,600	107,600	0	321	W 1			1- 23- 1
101.001-1-5./1	Vanderbilt Minerals, LLC	3,400	0	3,400	0	720	1			1- 38-11
101.001-1-5./2	Praxair Inc.	2,684,500	0	2,684,500	0	710	1			
101.001-1-5./971	Corning Property Mgmnt Co	7,173,400	0	7,173,400	0	710	8			
101.001-1-5./972	Corning Property Mgmnt Co	4,374,000	0	4,374,000	0	710	1			
101.001-1-5.1	Corning Glass Co.	4,132,591	79,000	4,132,591	0	710	1			1- 22-15
101.001-1-5.1/1	St. Lawrence County IDA		0	6,000,000	0	712	8			
101.001-1-5.2	Niagara Mohawk Power Corp	2,293,535	5,250	2,293,535	0	872	6 R			
101.001-1-6	Corning Glass Co	100,300	100,300	100,300	0	710	1			1- 23- 5
101.001-1-7.1	Corning Glass Co	3,200	3,200	3,200	0	321	1			1- 22-14
Page Totals	Parcels		37	23,119,281	1,350,130	29,201,781				

Parcel Id	Name	2014	2015		Res Pct	Prp Cls	O C	R S	T C	Account Nbr
		Total Av	Land Av	Total Av						
101.001-1-7.2	New York State	4,900	4,900	4,900	0	971	8			
101.001-1-8	Reynolds, Roger	1,200	1,200	1,200	0	321	1			1- 24- 2
101.001-1-9	Shetler, Eli L A & Barbara	52,100	52,100	52,100	0	105	1			1- 26-14
101.001-1-10.1	Shetler, Eli L A & Barbara	140,900	91,100	140,900	0	112	1			1- 26-12
101.001-1-10.2	Donaldson, Leslie (LU)	9,000	9,000	9,000	0	314	1			1-26-12.2
101.001-1-11	Donaldson, Leslie (LU)	72,000	11,900	72,000	0	210	1			1- 26-13
101.001-1-13	Donaldson, Leslie(LU)	12,500	12,500	12,500	0	322	1			1- 66- 7
101.001-1-14	Corning Glass Co	21,700	21,700	21,700	0	321	1			1- 22-10
101.001-1-15	Corning Glass Co	75,000	75,000	75,000	0	321	1			1- 22-12
101.001-1-15./1	St. Lawrence County IDA		0	750,000	0	712	8			
101.001-1-16	Mitchell, James R. Sr.	22,000	10,000	22,000	0	270	1			1- 15- 5
101.001-1-17	Dawley, Timothy M.	22,000	15,300	22,000	0	270	1			1- 51- 7.2
101.001-1-18	Bergeron, Shawn M.	24,700	24,700	24,700	0	322	1			1- 51- 7.1
101.001-1-19.2	Norman, Terry	75,300	19,000	75,300	0	240	1			
101.001-1-19.12	Ladouceur, Jamie M.	34,600	34,600	34,600	0	322	1			
101.001-1-21	Donaldson, Leslie(LU)	5,700	5,700	5,700	0	314	1			
101.001-1-23	Hopper, Jeffrey	6,000	6,000	6,000	0	311	1			
101.001-1-24	Stone, Donald G.	20,000	20,000	20,000	0	311	1			
101.003-1-2.111	Miller, Samuel E.	123,800	46,200	123,800	0	112	1			1- 54-10.1
101.003-1-3	Miller, Levi E.	99,400	54,500	99,400	0	113	1			1- 16- 8
101.003-1-4.1	Reed, Douglas	230,680	136,980	230,680	0	112	1			1- 59-11
101.003-1-4.2	Koch, Roxann	88,600	3,800	88,600	0	210	1			
101.003-1-5	Stacy, Theron	96,000	17,000	96,000	0	210	1			1- 59- 5
101.003-1-6	Reed, Douglas	117,700	117,700	117,700	0	105	1			1- 59- 6
101.003-1-6./1	Reed, Douglas	700	0	700	0	720	1			1- 59- 8
101.003-1-7	Clark, Joseph	42,000	14,100	48,700	0	210	1			1- 57- 4
101.003-1-8	Reed, Douglas	65,230	64,230	65,230	0	120	1			1- 59-10
101.003-1-8./1	Reed, Douglas	600	0	600	0	720	1			1- 59- 7
101.003-1-9.11	Hershberger, Enos	140,000	89,680	140,000	0	112	1			1- 66- 8
101.003-1-10.1	Dekalb Union Cemetery Assoc	3,700	3,700	3,700	0	695	8			8- 76- 6
101.003-1-12	Gardner, Daniel L.	83,300	83,300	83,300	0	105	1			1- 54-11
101.003-1-13.1	Gardner, Daniel L.	167,800	126,800	167,800	0	240	1			1- 30-15
101.003-1-14.2	Thompson, John	106,000	15,900	106,000	0	210	1			
101.003-1-14.11	Hubbard, Malcolm	69,000	15,400	87,800	0	210	1			1- 30- 9
101.003-1-14.12	Hubbard, Malcolm J.	80,400	80,400	90,700	0	105	1			
101.003-1-15	McMartin, William	133,000	63,200	133,000	0	112	1			1- 45- 5
101.003-1-16	Baker, Robert B.	65,000	15,000	65,000	0	210	1			1- 59- 9

Parcel Id	Name	2014	2015		Res Pct	Prp CIs	O C	R S	T C	Account Nbr
		Total Av	Land Av	Total Av						
101.003-1-17.1	Yoder, Mosie J.	43,900	43,900	43,900	0	321	1			1- 49- 8
101.003-1-17.2	Yoder, Mosie J.	78,200	46,300	78,200	0	113	1			
101.003-1-18	Newman, Lyle W.	39,000	39,000	39,000	0	910	1			1- 49- 1
101.003-1-19	New England Investment	93,800	93,800	93,800	0	105	1			1- 38- 4
101.003-1-20	Seymour, Patricia	93,100	93,100	93,100	0	105	1			1- 56-14
101.003-1-21	Law, Phillip L. Jr.	1,500	1,500	1,500	0	314	1			1- 55-13
101.003-1-22.1	Barton, Arthur H.	33,500	15,000	33,500	0	270	1			1- 20- 9.1
101.003-1-23	Browning, Ralph C.	2,200	2,200	2,200	0	314	1			1- 50- 8
101.003-1-24	Seymour, Patricia	199,100	123,900	199,100	0	240	1			1- 56-13
101.003-1-25	Seymour, Thomas	90,500	90,500	90,500	0	105	1			1- 56-15
101.003-1-26	Miller, Merrill	68,000	68,000	68,000	0	105	1			1- 46- 4
101.003-1-27.111	Gilbert, Michael E.	48,000	12,800	48,000	0	270	1			1- 46- 2.1
101.003-1-27.112	Turbide, Ronald	50,850	50,850	50,850	0	105	1			
101.003-1-28	Anderson, Sharon	88,000	41,600	88,000	0	240	1			1- 46- 3
101.003-1-29	Walter, Joshua E.	46,400	16,200	46,400	0	270	1			1- 20- 8.2
101.003-1-30.11	Barton, Arthur H Jr (LU)	196,600	143,800	216,000	0	113	1			1- 20- 8.11
101.003-1-30.12	Barton, Arthur H. II.	6,300	6,300	6,300	0	105	1			
101.003-1-31	Clark, Joseph	2,700	2,700	2,700	0	314	1			
101.003-1-33.1	Stone, Daniel A.	14,960	14,960	14,960	0	311	1			
101.003-1-33.2	Stone, Colleen P.	30,800	30,800	30,800	0	322	1			
101.004-1-1	Amaral, Earle G.	59,700	55,800	59,700	0	312	1			1- 45-13
101.004-1-2	Holland, Wayne M.	89,800	11,400	89,800	0	240	1			1- 45-12
101.004-1-3.1	Gardner, Daniel L.	140,500	130,500	140,500	0	322	1			1- 54-12
101.004-1-4.1	Tittle, Herbert L.	64,000	14,000	64,000	0	210	1			1- 27- 8.1
101.004-1-5.111	Yoder, Sam D & Lovina	199,900	134,000	206,900	0	112	1			1-43-15.111
101.004-1-5.112	Jones, Jennifer	88,000	19,400	88,000	0	210	1			
101.004-1-6.1	Price, Neil G.	150,400	40,600	150,400	0	240	1			1- 55- 8
101.004-1-8	Gardner, Goodwin G.	106,400	12,900	106,400	0	210	1			1- 30-12
101.004-1-9	Eggleston, Gary	89,700	14,500	89,700	0	210	1			1- 16-14
114.002-4-1.1	McClear, Gloria A.	59,400	47,100	59,400	0	312	1			1- 44- 2.1
114.002-4-1.2	Harrington, Lewis	20,500	17,700	20,500	0	312	1			
114.002-4-2	Harrington, Lewis A.	43,000	43,000	43,000	0	300	1			1- 25- 2
114.002-4-4	LeClair, Mark	47,400	30,100	47,400	0	260	1			
114.003-3-1	Thompson, C Douglas & Bryan S	59,900	59,900	59,900	0	910	1			1- 62- 5
114.004-2-2	Engle, Patrick R & Herbert R.	8,100	8,100	8,100	0	910	1			1- 44- 3
114.004-2-3	Engle, Patrick R & Herbert	38,000	18,900	38,000	0	260	1			1- 52- 1
* 114.004-2-4	Thompson, Bryan S.	17,000	17,000	17,000	0	910	1			1- 67- 8

Parcel Id	Name	2014	2015		Res Pct	Prp Cls	O C	R S	T C	Account Nbr
		Total Av	Land Av	Total Av						
114.004-2-5	Bearded Buck, LLC	37,100	37,100	37,100	0	910		1		1- 46- 8
114.004-2-6./1	St Lawrence County	600	0	600	0	720		1 R		1- 70- 8
114.004-2-7	Dekalb Cemetery Assoc	1,100	1,100	1,100	0	695		8		8- 76- 2
114.004-2-8	Hurlbut, Wallace (LU)	205,000	150,000	205,000	0	240		1		1- 38- 2
114.004-2-9	Finley, Tammy M.	145,000	68,200	145,000	0	240		1		1- 37-15
114.004-2-10	Engle, Patrick R & Herbert R.	8,800	8,800	8,800	0	322		1		1- 38- 1
114.004-2-11./1	St Lawrence County	1,300	0	1,300	0	720		1 R		1-71-1/1
114.004-2-11.1	Spilman, Martin & Julianne	57,600	56,600	57,600	0	312		1		1- 24-13
114.004-2-12	Terwilliger, John	70,200	70,200	70,200	0	910		1		1- 54-13
114.004-2-13./2	Vanderbilt Minerals, LLC	32,400	0	32,400	0	720		1		1- 38-10
114.004-2-13.1	Shetler, Emanuel B.	168,600	91,000	168,600	0	112		1		1- 72- 3.1
114.004-2-13.21	Shetler, Daniel B.	151,600	116,200	151,600	0	113		1		
114.004-2-14	Putman, Dana C.	49,000	49,000	49,000	0	321		1		1- 29- 8
114.004-2-15.1	Connor, Clint C.	138,000	110,800	138,000	0	240	W	1		1- 40- 2
114.004-2-16	Denesha, Larry	5,000	5,000	5,000	0	910		1		1- 21-15
114.004-2-17	Engle, Patrick R.	57,000	57,000	57,000	0	322		1		
114.004-2-18	Carr, Larry A.	37,100	19,200	37,100	0	260		1		1- 61- 3
115.001-1-1.1	Simmons, Paul H.	10,500	10,500	10,500	0	322		1		1- 30- 3
115.001-1-2	Simmons, Paul H.	49,000	15,000	49,000	0	210		1		1- 32- 7
115.001-1-3	Triple W Farm Inc	88,800	88,800	88,800	0	105		1		1- 59- 3
115.001-1-4	Town of Dekalb	53,100	53,100	53,100	0	852		8		8- 75- 7
* 115.001-1-6	Wiggins, Christopher J.	97,000	49,500	97,000	0	240		1		1- 61- 4
115.001-1-6.1	Wood, Quincy R.		35,800	35,800	0	240		1		1- 61- 4
115.001-1-6.2	Wood, Quincy R.		19,400	64,000	0	210		1		
115.001-1-7.12	Rumble, Lenore A.	55,600	15,000	55,600	0	210		1		
115.001-1-8.2	Morey, Sheila G.	8,900	8,900	8,900	0	314		1		
115.001-1-9.2	Patton, Heather	61,900	11,100	61,900	0	270		1		
115.001-1-11	TeRiele, Brian	119,000	48,900	119,000	0	240		1		1- 38- 5
115.001-1-12.11	Cardinell, Kathy	90,300	65,200	99,300	0	240		1		1- 44- 6.11
115.001-1-12.12	Cardinell, Scott	28,000	11,800	28,000	0	270		1		1-44-6.12
115.001-1-13	Stevens, Stewart	25,000	15,500	25,000	0	270		1		1- 59-14
115.001-1-14	Finley, Mark L.	208,600	80,500	208,600	0	240		1		1- 19-12
115.001-1-15.1	Motkowski, L Michael	100,000	100,000	100,000	0	322		1		1- 55-15
115.001-1-15.2	Smithers, Michael B.	38,300	38,300	38,300	0	311		1		
115.001-1-16.1	Murdock, Beatrice M (LU)	173,000	141,700	173,000	27	240		1		1- 48-11
115.001-1-17	Wiegandt, Leonhard	28,000	28,000	28,000	0	910		1		1- 62-13
115.001-1-18	Wiegandt, Leonhard	13,750	13,750	13,750	0	322		1		1- 48- 9
Page Totals	Parcels		36	2,317,150	1,641,450	2,425,950				

Parcel Id	Name	2014	2015		Res Pct	Prp Cls	O C	R S	T C	Account Nbr
		Total Av	Land Av	Total Av						
115.001-1-19	Hall, Kenneth J.	45,000	45,000	45,000	0	910	1			1- 24-12
115.001-1-20	Wiegandt, Leonard	22,000	22,000	22,000	0	910	1			1- 24-15
115.001-1-21	Reardon, Joseph	28,000	28,000	28,000	0	910	1			1- 25- 1
115.001-1-22	Hall, Kenneth J.	24,100	24,100	24,100	0	322	1			1- 24-14.2
115.001-1-23	Seaway Timber Harvesting	38,000	38,000	38,000	0	321	1			1- 44- 2.2
115.001-1-24.2	Knapp, Jesse Allen	22,000	15,400	22,000	0	270	1			
115.001-1-24.3	Knapp, Anna Mae A.	30,800	15,100	30,800	0	270	1			
115.001-1-24.11	Knapp Peck, Annamae A.	74,500	57,500	74,500	0	270	1			1- 16-11
115.001-1-24.12	Knapp-Peck, Annamae	11,100	8,600	11,100	0	314	1			
115.001-1-25	Kanitz, Gary D.	82,000	40,100	82,000	0	240	1			
115.001-1-26	Wilson, Jeffrey	65,000	14,400	65,000	0	210	1			
115.001-1-27	Shetler, Samuel L (LC)	259,000	190,400	259,000	0	112	1			1- 47-14
115.001-1-28	Hershberger , Mose (LU)	112,000	50,600	112,000	0	112	1			
115.002-1-1.1	Lazovik, Jeffrey	135,000	59,200	135,000	0	240	1			1- 41- 8.1
115.002-1-1.2	Villeneuve, Michael E.	111,000	16,200	111,000	0	210	1			1- 41- 8.2
115.002-1-2	Fenlong, Gary	36,100	35,100	36,100	0	312	1			1- 56- 1
115.002-1-3	Atkins, August	134,900	123,000	134,900	0	240	1			1- 13-13
115.002-1-4	Gardinier, Bonita J.	126,800	44,500	126,800	0	113	1			1- 48- 5.2
115.002-1-5	Morse, Clyde L.	110,400	46,000	110,400	0	240	1			1- 48- 5.1
115.002-1-6	Masters, Kenneth S. Jr.	149,280	95,280	149,280	0	240	1			1- 43- 8
115.002-1-7	Old Dekalb Cemetery	7,900	7,900	7,900	0	695	8			9-999-51
115.002-1-8.1	Masters, Kenneth S. Jr.	185,000	185,000	185,000	0	105	1			1- 43- 7.1
115.002-1-8.21	Masters, Kenneth S Jr (LU)	117,160	10,360	117,160	0	240	1			1- 43- 7.2
115.002-1-10.1	Gardinier, Bonita J Tyner	49,030	49,030	49,030	0	311	1			1- 46- 1
115.002-1-10.2	Wilson, John M.	60,600	20,300	60,600	0	210	1			
115.002-1-12.11	Radloff, John M.	37,300	18,100	37,300	0	270	1			1- 68- 1
115.002-1-13.12	Gilson, Jonathon N.	65,300	17,900	65,300	0	270	1			
115.002-1-13.21	Mckendree, Terry L.	119,000	23,100	119,000	0	240	1			1- 71- 6.4
115.002-1-13.22	Kotz, George E.	149,900	19,000	149,900	0	210	1			
115.002-1-14.11	Gilson, Gary F.	108,000	22,800	108,000	0	210	1			1- 59-13
115.002-1-15.2	Wilson, Jerry J.	60,900	12,900	60,900	0	270	1			
115.002-1-15.11	Wilson, Neil A.	159,200	92,800	159,200	42	112	1			1- 68- 2
115.002-1-15.12	Morrison, Dayton H & Patricia	11,000	11,000	11,000	0	314	1			
115.002-1-16.2	Delorme, Eugene C.	52,300	16,500	52,300	0	210	1			
115.002-1-16.3	Delorme, Kendra J.	28,000	15,400	28,000	0	270	1			
115.002-1-16.4	Gollinger, Gayle M.	27,000	15,300	29,900	0	270	1			
115.002-1-16.11	Delorme, Kenneth	109,800	109,800	109,800	0	105	1			1- 26- 4

Parcel Id	Name	2014	2015		Res Pct	Prp Cls	O C	R S	T C	Account Nbr
		Total Av	Land Av	Total Av						
115.002-1-17.2	Wilson, Dale A.	44,600	16,500	44,600	0	210	1			1- 68- 3.2
115.002-1-17.11	Brown, Veronica & Ronald	131,200	116,200	131,200	0	270	1			1- 68- 3.1
115.002-1-17.12	Lazovik, Jeffrey B.	11,000	10,000	11,000	0	312	1			
115.002-1-18.11	Pray, Richard A.	29,400	23,400	29,400	0	720	1			1- 27- 9.1
115.002-1-18.21	Simmons, Stacy	69,000	30,700	69,000	0	280	1			1- 27- 9.2
115.002-1-18.31	Snell, Gerald Jr.	24,300	24,300	24,300	0	311	1			1- 27- 9.3
115.002-1-18.32	Villeneuve, Michael E.	9,000	9,000	9,000	0	311	1			
115.002-1-19	Masters, Kenneth S. Jr.	8,250	8,250	8,250	0	311	1			
115.002-1-25.2	Gary, Tammy	84,400	33,600	84,400	0	240	1			
115.002-1-25.5	Gilson, Kristen J.	5,300	5,300	5,300	0	314	1			
115.002-1-25.11	Gilson, Gary F.	82,039	41,939	82,039	0	113	1			1- 71- 6.3
115.002-1-25.12	Gilson, Gary F.	31,000	15,800	31,000	0	210	1			
115.002-1-26	Scampoli, Anthony	6,500	6,500	6,500	0	311	1			
115.002-2-1	Gardner, John P.	56,000	11,600	56,000	0	210	1			1- 23-12
115.002-2-2	Gardner, John P.	10,700	2,700	10,700	0	312	1			1- 23-10
115.002-2-3	Wilson, Robert	66,000	15,000	66,000	0	270	1			1- 15- 2
115.002-2-4	Polubinski Trust, Ksiaz Chylinski	99,700	99,700	99,700	0	321	1			1- 27-10
115.002-2-5.1	Town of Dekalb	4,000	4,000	4,000	0	321	8			1- 48-12
115.002-2-5.21	Ullrich, Calvin R.	287,000	149,800	287,000	0	240	1			
115.002-2-5.22	Ullrich, Calvin	90,900	14,000	90,900	0	210	W 1			
115.002-2-6.1	Town of Dekalb	85,500	18,800	85,500	0	720	8			8- 75- 5
115.002-2-7	Durham, Milton E	43,000	19,300	43,000	0	271	1			1- 28- 1
115.002-2-8.1	Hershberger, Enos	52,000	25,600	52,000	0	113	1			1- 66-15
115.002-2-9.1	Moulton, Harry S.	17,200	17,200	17,200	0	311	1			1- 48-13
115.002-2-10	Durham, Betty	35,800	9,800	35,800	0	270	1			1- 61-14
115.002-2-11	New York State	1,600	1,600	1,600	0	961	8			
115.002-2-12	Riley, Michael	5,600	5,600	5,600	0	311	1			
115.002-2-13	LeMunyon, Gordon	286,000	116,500	286,000	0	210	1			
115.002-3-11.11	Burnham, Bradley D.	96,800	24,800	96,800	0	240	1			1- 22- 2
115.002-3-19.1	Jablonski, Helen	38,400	26,200	38,400	0	271	1			1- 33-10
* 115.003-1-1.1	Berk, Gary	72,000	69,900	72,000	0	240	1			1- 50- 1
115.003-1-2.3/1	Thompson, Bryan S.	800	0	800	0	720	1			1-45-1.2/1
* 115.003-1-2.12	Thompson, Bryan S.	4,800	4,800	4,800	0	105	1			1-45-1.2
* 115.003-1-2.31	Thompson, Bryan S.	140,000	63,000	140,000	0	240	1			1- 45- 1.2
115.003-1-2.111	Shippee, Matthew E.	26,800	14,900	26,800	0	270	1			1- 45- 1.11
115.003-1-2.112	Shippee, Matthew E.	79,000	26,000	79,000	0	240	1			
115.003-1-2.311	Thompson, Bryan S.		154,700	233,800	0	240	1			1- 45- 1.2
Page Totals	Parcels	34	1,918,789	1,099,289	2,152,589					

Parcel Id	Name	2014	2015		Res Pct	Prp Cls	O C	R S	T C	Account Nbr
		Total Av	Land Av	Total Av						
115.003-1-3.1	Newcombe, Ethel	153,600	115,600	153,600	39	240	1			1- 46- 7
115.003-1-3.2	Shaw, Marci	30,600	15,600	40,600	0	210	1			
115.003-1-4	Hall, Kenneth J.	199,000	129,300	199,000	0	240	1			1- 22- 6
115.003-1-5	Conklin, David Michael	141,000	73,900	141,000	0	240	1			1- 22- 7
115.003-1-6	NE Management Corp	94,000	94,000	94,000	0	322	1			1- 17- 9
115.003-1-7	Coruscadden, Kenneth C.	45,000	45,000	45,000	0	105	1			1- 32-13
115.003-1-8.1	Bowman, Larry	130,000	76,400	130,000	0	240	1			
115.003-1-8.3	Ashley, Joyce	99,500	72,500	99,500	0	271	1			
115.003-1-9	Papp, Charles G.	80,000	15,600	80,000	0	210	1			1- 15-11
115.003-1-10	Kipp, Bryon	2,600	2,600	2,600	0	314	1			1- 15-12
115.003-1-11.1	Harnden, Philip	69,400	19,000	69,400	0	210	1			1- 40-13.1
115.003-1-11.2	Harnden, Philip	24,500	24,500	24,500	0	322	1			
115.003-1-12	McCloskey, John	21,100	21,100	21,100	0	322	1			1- 40-13.2
115.003-1-13	McCloskey, John	116,100	47,100	116,100	0	240	1			1- 67-11
115.003-1-14	Knoble, William B.	64,700	64,700	64,700	0	322	1			1- 69-14
115.003-1-15	Walton, Richard E.	55,000	45,320	55,000	0	240	1			1- 22- 8
115.003-1-16	Filippi, Elia	80,000	14,900	80,000	0	210	1			1- 22- 5
115.003-1-17.1	Knoble, William B.	120,300	23,300	120,300	0	240	1			1- 69-13
115.003-1-17.2	Filippi, Elia	1,320	1,320	1,320	0	311	1			
115.003-1-18.2	Filippi, Carolyn R.	79,800	14,300	79,800	0	210	1			1- 22- 9.2
115.003-1-18.11	Filippi, Elia	44,995	38,995	44,995	0	312	1			1- 22- 9.1
115.003-1-18.12	Rocco, Ellen	6,300	6,300	6,300	0	311	1			
115.003-1-19./1	Thompson, Bryan S.	100	0	100	0	720	1			1-61-5.1
115.003-1-22	Shippee, Matthew	4,200	4,200	4,200	0	314	1			
115.003-2-1	Delorme, Kenneth	175,000	122,000	175,000	0	112	1			1- 26- 3
115.003-2-2	Lago, Timothy P.	72,800	72,800	72,800	0	105	1			1- 17-10
115.003-2-3	Hannan, Gale	121,800	67,800	121,800	50	240	1			1- 14-12
115.003-2-5	Miller, Ben A.	99,000	95,300	99,000	0	240	1			1- 36- 2
115.003-2-6	Lombard, Wesley W.	172,000	145,700	172,000	0	240	1			1- 36- 1
115.003-2-7	Gillette, Elizabeth (LU)	173,000	85,900	173,000	0	112	1			1- 31- 6
115.003-2-8.2	Bouyea, David C.	113,800	28,900	113,800	0	240	1			
115.003-2-8.111	Dubrulle, Edward J.	86,500	18,400	86,500	0	240	1			1- 31- 7
115.003-2-8.112	Bouyea, David C.	25,100	25,100	25,100	0	322	1			
115.003-2-9.1	Coruscadden, Kenneth C.	42,100	42,100	42,100	0	105	1			1- 17-11
115.003-2-10.1	Bigelow, David E.	26,100	26,100	26,100	0	105	1			
115.003-2-11	Shetler, Ben E.	135,000	50,100	147,600	0	112	1			
115.003-2-12	Black, Joey	87,400	87,400	87,400	0	105	1			

Parcel Id	Name	2014	2015		Res Pct	Prp Cls	O C	R S	T C	Account Nbr
		Total Av	Land Av	Total Av						
115.004-1-1	Hamilton, Jody C.	111,500	35,500	111,500	0	240	1			1- 34- 3
115.004-1-2	Shetler, John E.	168,885	117,685	168,885	0	113	1			1- 36- 6
115.004-1-3.2	Hamilton, Janet K.	10,000	10,000	10,000	0	311	W	1		1- 34- 9.12
115.004-1-3.11	Burt, Peter C.	235,400	123,400	235,400	0	112	1			1- 34- 9.11
115.004-1-4	Everts, Eric	295,900	173,400	295,900	0	117	1			1- 31-12
115.004-1-5.2	Everts, Eric	25,200	25,200	25,200	0	322	1			1-27-5.2
115.004-1-5.11	Everts, Eric	10,500	10,500	10,500	0	322	1			1- 27- 5
115.004-1-6	Adams, Ann M.	138,800	23,600	138,800	0	240	1			1- 51- 1
115.004-1-7.2	Hamilton, Asa	74,700	15,000	15,100	0	312	1			1- 34-12.2
115.004-1-7.11	Burt, Connor J.	280,200	91,800	280,200	0	240	1			1- 34-12.1
115.004-1-7.12	Hance, Robert A.	130,000	16,200	130,000	0	210	1			
115.004-1-8	Hamilton, Janet K.	110,000	20,000	110,000	0	210	1			1- 34- 9.2
115.004-1-9	Carvel, Lee	62,000	25,300	62,000	0	260	W	1		1- 20- 4
115.004-1-10	Hamilton, Philip J.	10,000	10,000	10,000	0	311	W	1		1- 34- 9.6
115.004-1-11	Peck, Barbara	20,400	20,400	20,400	0	311	W	1		1- 34- 9.5
115.004-1-12	Hamilton, Philip J.	20,200	20,200	20,200	0	311	W	1		1- 34- 9.3
115.004-1-13	Chilton, Bryan J.	8,000	8,000	8,000	0	311	W	1		1- 34- 9.4
115.004-1-14	Donaldson, Mickey S.	8,500	8,500	8,500	0	311	W	1		1- 60- 5
115.004-1-15	Reid, Loretta (LU)	124,500	70,000	124,500	0	240	1			1- 58- 5
115.004-1-16	Wettlaufer, Robert M.	115,600	115,100	115,600	0	312	1			1- 40-11
115.004-1-17.1	Newcombe, Howard	56,500	10,800	56,500	0	210	1			1- 48-15
115.004-1-17.2	Wentzel, David J.	83,900	13,000	83,900	0	210	1			
115.004-1-18	Corscadden, Kenneth C.	82,000	82,000	82,000	0	105	1			1- 34- 5
115.004-1-19.2	Chilton, Reginald	30,000	16,000	30,000	0	270	W	1		
115.004-1-19.3	Restey, Christopher (Estate)	34,900	15,100	34,900	0	260	1			
115.004-1-19.11	Restey, Christopher (Estate)	17,500	17,500	17,500	0	311	W	1		1- 61- 8
115.004-1-19.12	Caruso, Stephen W.	53,600	19,500	53,600	0	260	1			
115.004-1-20	Bulsiewicz, Fabian (Estate)	157,000	126,600	157,000	0	240	1			1- 18-13
115.004-1-21.2	Dibble, Lawrence S (LC)	28,500	17,000	28,500	0	260	W	1		
115.004-1-21.12	Amaral, Earle & Margery	13,400	13,400	13,400	0	311	W	1		
115.004-1-21.13	Amaral, Earle G.	8,000	8,000	8,000	0	311	W	1		
115.004-1-21.14	Franke, Karen & Etal	28,000	15,000	28,000	0	260	W	1		
115.004-1-21.112	Snell, Gerald F. Jr.	35,800	15,100	35,800	0	260	W	1		
115.004-1-22	Bigelow, David E.	89,900	15,700	89,900	0	210	1			1-50-2
115.004-1-23.1	Churchill, Lawrence (Estate)	30,800	12,100	30,800	0	210	1			1- 33-11
115.004-1-23.2	Gaudreau, Regina C.	74,600	15,300	74,600	0	210	1			
115.004-1-24	Shetler, John E.	1,600	1,600	1,600	0	311	1			
Page Totals	Parcels	37	2,786,285	1,353,485	2,726,685					

Parcel Id	Name	2014	2015		Res Pct	Prp Cls	O C	R S	T C	Account Nbr
		Total Av	Land Av	Total Av						
115.004-1-25.1	Murray, Karen A Trust	122,400	74,000	122,400	0	240	1			
115.004-1-26	Creazzo, Daniel R.	112,600	26,700	111,600	0	270	1			
115.004-1-29.1	Hamilton, Roger (LU)	30,000	18,000	30,000	0	260	W 1			
115.004-1-29.2	Walton, Bonnie	8,000	8,000	8,000	0	311	W 1			
115.004-1-29.3	Walton, Bonnie	8,000	8,000	8,000	0	311	W 1			
115.004-1-30	Walton, Bonnie	8,000	8,000	8,000	0	311	W 1			
115.004-1-31	Bigelow, Andrew	5,100	5,100	5,100	0	311	1			
115.004-2-1	Howells, Stephen M. II.	36,000	22,000	36,000	0	270	1			
115.043-1-1	Marshall, Dean D.	13,000	13,000	13,000	0	314	1			1- 56- 7
115.043-1-2	Dalton, James B.	38,100	20,500	38,100	0	260	W 1			1- 66-14
115.043-1-3	Prashaw, Laureen	55,300	14,400	55,300	0	210	1			
115.051-1-1	Amaral, Tammy L.	61,600	8,700	61,600	0	210	1			1- 34-13
115.051-1-2	Ferrick, Shaun T.	37,400	4,200	37,400	0	210	1			1- 12-12
115.051-1-3	Ferrick, Shaun T.	2,200	2,200	2,200	0	311	1			1- 43- 9
115.051-1-4	Masters, Kenneth S. Jr.	2,000	2,000	2,000	0	314	1			1- 29- 4
115.051-1-5	Morse, Clyde L.	42,000	12,000	42,000	0	220	1			1- 33- 8
115.051-1-6	Hamilton, Joy	59,000	9,400	59,000	0	210	1			1- 26- 8
115.051-1-7	Hamilton, Joy	2,300	2,300	2,300	0	311	1			
115.051-1-8	Marshall, Dean D.	75,300	22,000	75,300	0	280	W 1			1- 71- 9
115.051-1-9	Corscadden, Kenneth	16,600	12,600	16,600	0	210	1			1- 37-12
115.051-1-10	Bigelow, Sandra M.	69,000	12,300	69,000	0	270	1			1- 15-13
115.051-1-11	Kelley, Joseph F.	66,300	9,500	66,300	0	270	1			1- 43- 6
115.051-1-12	Kelley, Joseph F.	10,300	2,300	10,300	0	312	1			1- 43- 5
115.051-1-13	Brice, Sheila E.	69,000	12,000	69,000	0	210	1			1- 65- 3
115.051-1-14	Broeders, Rick A.	112,000	10,600	112,000	0	210	1			1- 33-12
115.051-1-15	Christ Church Of Love	5,300	4,400	5,300	0	620	8			1- 33- 9
115.051-1-16	Methodist Church	105,000	8,400	105,000	0	620	8			8- 77- 2
115.051-1-17	Shepherd, Joseph	95,400	13,000	95,400	0	210	1			
115.051-1-18	Morse, Clyde	12,000	1,500	12,000	0	312	1			1- 52-11
115.051-1-19	Weaver, Darlene	1,500	1,500	1,500	0	311	1			8- 75- 3
115.051-1-20	Weaver, Darlene	58,800	4,700	58,800	0	486	1			1- 63-14
115.051-1-21	Burt, Martha J H	12,300	7,500	12,300	0	312	1			1- 34- 8
115.052-1-1	Christ Church Of Love	31,000	7,500	31,000	0	620	8			1- 63- 5
115.052-1-2	Typhair, William	76,600	12,500	76,600	0	270	1			1- 20- 1
115.052-1-3	Deavers, Mark A.	1,200	1,200	1,200	0	311	1			
115.052-1-4	Deavers, Mark A.	83,000	12,800	83,000	0	210	1			1- 29- 1
115.052-1-5	Maitland, Marijean	78,500	11,300	78,500	0	210	1			1- 63- 6

Parcel Id	Name	2014	2015		Res Pct	Prp Cls	O C	R S	T C	Account Nbr
		Total Av	Land Av	Total Av						
115.052-1-6	Wright, John A.	53,000	5,800	53,000	0	210	1			1- 69- 7
115.052-2-1	Anson, Edward J.	76,600	11,000	76,600	0	210	1			1- 33- 7
116.001-1-2	Dean, Matthew & Linda	43,200	43,200	43,200	0	910	1			1- 45-10
116.001-1-3	Austin, John M.	21,100	21,100	21,100	0	322	1			1- 63- 4
116.001-1-4	Maurer, Charles E (Estate)	101,300	70,000	101,300	0	240	1			1- 22- 1
116.001-1-5.1	Friot, Wendy	55,000	30,000	55,000	0	240	1			1- 42- 4
116.001-1-5.2	Lottie, Robert E.	40,000	14,000	40,000	0	271	1			
116.001-1-6.2	Carr, Michael A.	81,700	21,500	81,700	0	240	1			
116.001-1-8.1	Thompson, Bradley E.	73,600	22,000	73,600	0	240	1			1- 62-11
116.001-1-8.2	McClure, Shawn M.	26,300	20,000	26,300	0	270	1			
116.001-1-9.1	Brice, James E. Jr.	87,000	87,000	87,000	0	105	1			1- 14-15
116.001-1-9.2	Fenlong, Michael L.	19,400	15,100	19,400	0	312	1			
116.001-1-10.11	Sica, Frank	165,600	153,600	165,600	0	260	1			1- 61- 9
116.001-1-10.12	Fenlong, Michael	158,200	29,700	158,200	0	240	1			
116.001-1-11	Brice, James E. Jr.	27,000	27,000	27,000	0	910	1			1- 18- 1
116.001-1-12	Brice, James E. Jr.	99,500	67,500	99,500	0	113	1			1- 17-15
116.001-1-13	Thornton, Dale A.	100,000	50,000	100,000	0	240	1			1- 62-10
116.001-1-14	Brice, James E. Jr.	230,000	161,700	230,000	0	112	1			1- 17-14
116.001-1-15.2	McCartney, Shelby J.	19,000	15,600	19,000	0	270	1			1- 48- 4
116.001-1-15.111	Morrow, Clarence T.	97,500	66,400	97,500	0	270	1			1- 48- 4
116.001-1-15.112	Rowland, Maybelle K.	9,800	9,800	9,800	0	311	1			
116.001-1-17	Laubscher, Mark E.	72,800	71,800	72,800	0	312	1			1- 56- 6.2
116.001-1-18	Bergman, Joel	77,700	73,700	77,700	0	270	1			1- 56- 6.1
116.001-1-19	Austin, John M.	186,700	98,300	186,700	0	113	1			1- 45-11
116.001-1-20	Stiles, Ricky A.	26,250	26,250	26,250	0	910	1			
116.001-1-21	Rawson, Lee E (LU)	10,000	10,000	10,000	0	321	1			1- 43-11.2
116.001-1-22	Stiles, Steven H.	10,080	10,080	10,080	0	321	1			
116.001-1-23	Town of Dekalb	29,900	4,700	29,900	0	651	8			8- 75- 8
116.001-2-1	Osborn, Leonard T.	64,200	20,600	64,200	0	270	1			
116.001-3-1	Riley, Kim L. Jr.	8,800	8,800	8,800	0	314	1			
116.001-3-2	Repman, Charles L. IV.	8,800	8,800	8,800	0	314	1			
116.001-3-3	Repman, Charles L. IV.	8,900	8,900	8,900	0	314	1			
116.001-3-4	Riley, Kim L. Jr.	25,300	9,700	25,300	0	312	1			
116.001-3-5	Hutchins, Boyd A.	9,500	9,500	9,500	0	314	1			
116.001-3-6	Vazquez, Hector M.	10,000	10,000	10,000	0	314	1			
116.001-3-7	Vazquez, Jorge E.	7,000	7,000	7,000	0	314	1			
116.001-3-8	Cantwell, Kaleb	9,000	9,000	20,600	0	240	1			
Page Totals	Parcels	37	2,149,730	1,329,130	2,161,330					

Parcel Id	Name	2014	2015		Res Pct	Prp Cts	O C	R S	T C	Account Nbr
		Total Av	Land Av	Total Av						
116.001-3-9	White Holding LLC	9,000	9,000	9,000	0	314	1			
116.001-3-10	White Holding LLC	16,300	9,100	16,300	0	312	1			
116.001-3-11	White Holding LLC	14,100	9,100	14,100	0	312	1			
116.001-3-12	Fischman, Mark B.	9,200	9,200	9,200	0	314	1			
116.001-3-13	Fischman, Mark B.	9,100	9,100	9,100	0	314	1			
116.001-3-14	Fischman, Mark B.	31,900	31,900	31,900	0	322	1			
116.002-1-1.11	Gauthier, Robert A.	220,000	109,600	220,000	0	240	1			1- 16- 2.1
116.002-1-2	Gardner, David G.	93,000	15,800	110,900	0	210	1			1- 43-15.2
116.002-1-3	Wentzell, Steven K.	89,000	17,600	89,000	0	210	1			1- 43-15.3
116.002-1-4.1	Yoder, Sam D & Lovina	21,600	21,600	21,600	0	910	1			1- 44- 1.1
116.002-1-5.1	Reynolds, Martha E (LU)	145,000	20,500	145,000	0	210	1			1- 60- 1
116.002-1-5.2	Bovay, Lenore J (LU)	120,000	10,600	120,000	0	210	1			
116.002-1-6	Vivyan, William J.	75,000	15,800	75,000	0	210	1			1- 62- 2
116.002-1-7	White, John E II	27,900	15,900	27,900	0	270	1			1- 26-10
116.002-1-8	Sayer, John	98,000	17,000	98,000	0	210	1			1- 43-15.2
116.002-1-9	Roman Catholic Church	32,200	32,200	32,200	0	695	8			8- 76- 4
116.002-1-10.1	Thomson, Timothy A.	8,800	6,800	8,800	0	312	1			1- 32- 5
116.002-1-10.21	Putman, Ross	59,000	27,600	59,000	0	240	1			1-32-5
116.002-1-11	Thomson, June M.	94,000	18,300	94,000	91	210	1			1- 72- 7.2
116.002-1-12.1	Stiles, James	23,500	13,400	23,500	0	312	1			1- 72- 7.1
116.002-1-12.2	Thomson, Kenneth R.	17,400	12,400	17,400	0	271	1			
116.002-1-13.1	Stiles, James	5,900	5,900	5,900	0	311	1			1- 58- 2.1
116.002-1-13.2	Thomson, Terry	38,000	15,700	38,000	0	270	1			1- 58- 2.2
116.002-1-14.1	Thomson, June	45,000	11,400	45,000	0	484	1			1- 33-15
116.002-1-14.2	Thomson, Terrance	390	390	390	0	323	1			
116.002-1-17	Stiles, Ricky A.	9,100	9,100	9,100	0	322	1			1- 60- 3
116.002-1-18	Stiles, Ricky A.	39,600	15,500	39,600	0	430	1			1- 39-15
116.002-1-19	Stiles, Howard J.	1,850	1,350	1,850	0	210	1			1- 60- 2
116.002-1-20	Merithew, Paul F.	65,300	65,300	65,300	0	105	1			1- 63- 3
116.002-1-21.11	Merithew, Paul F.	18,400	18,400	18,400	0	105	1			1- 43-11.1
116.002-1-21.12	Rawson, Lee E (LU)	57,000	25,800	57,000	0	270	1			
116.002-1-22	Stiles, Ricky A.	14,300	14,300	14,300	0	322	1			
116.002-1-24	Coffey, Craig J.	92,000	17,000	92,000	0	210	1			1- 43-15.12
116.002-1-25.1	Stiles, Ricky A.	7,200	7,200	7,200	0	323	1			
116.002-1-25.2	Fobare, John C.	3,800	3,800	3,800	0	438	1			
116.002-3-1	MacCue, Michael R.	114,400	59,400	114,400	0	240	1			1- 45- 6
116.002-3-2./1	St Lawrence County	600	0	600	0	720	1 R			1- 70- 9

Parcel Id	Name	2014	2015		Res Pct	Prp Cls	O C	R S	T C	Account Nbr
		Total Av	Land Av	Total Av						
116.002-3-2.1	Briggs, Jeffrey W.	178,300	123,200	178,300	0	240		1		1- 63-11
116.002-3-3./1	St Lawrence County	1,300	0	1,300	0	720		1 R		1- 70-10
116.002-3-4.12	Walrath, James I.	58,900	15,300	51,900	0	270		1		
116.002-3-4.21	Eggleston, Brent W.	20,000	12,500	20,000	0	312		1		1- 63- 2.2
116.002-3-4.22	Brown, Kevin M.	46,500	25,800	46,500	0	270		1		
116.002-3-6	Williams, Gregg	99,000	25,800	99,000	0	240		1		1-49-12.6
116.002-3-7	Briggs, Charles T.	51,600	20,200	51,600	0	210		1		1- 18- 2
116.002-3-8	Thompson, Gladys E (LU)	70,000	17,300	70,000	0	210		1		1- 63- 2.1
* 116.002-3-9	Briggs, Charles T.	50,000	50,000	50,000	0	105		1		
116.002-3-9.1	Briggs, Charles T.		48,900	48,900	0	105		1		
116.002-3-9.2	McBroom , Tammy L.		8,100	8,100	0	314		1		
116.002-4-1	VanBrocklin , Phillip J.	123,800	15,300	123,800	0	210		1		1- 49-13.4
116.002-4-2	Noble, Weldon C.	59,700	11,100	59,700	0	270		1		1- 49-13.31
116.002-4-3.1	Cole, Philip	130,000	48,000	130,000	0	210		1		
116.002-4-4	Sayer, John	4,000	4,000	4,000	0	323		1		
116.002-5-2	O'Donnell, Dale	104,000	16,400	104,000	0	210		1		1- 26- 9
116.002-5-3	Stiles, Claricy	71,000	20,600	71,000	0	210		1		1- 56- 4
116.002-5-4	Powell, Warren Edwin	94,200	42,800	94,200	0	240		1		1- 52- 5
116.002-5-5.1	Worden, Daniel	116,200	47,000	116,200	0	240		1		1- 44-12.1
116.002-5-6.21	Chatlos, Arielle	135,000	56,500	135,000	0	112		1		
116.002-5-6.22	Yoder, Noah D.	82,800	29,400	82,800	0	240		1		
116.002-5-8.1	Podunk Industries Inc	8,000	8,000	8,000	0	311		1		1- 44-12.3
116.002-5-8.21	DeKalb Commons LLC	36,000	18,400	36,000	0	422		1		
116.002-5-8.22	Szpylman Properties, LLC	400,000	15,400	400,000	0	457		1		
116.002-5-9	Poole, Gordon W.	23,400	23,400	23,400	0	322		1		1-44-12.1
116.003-1-1.2	Osborn, Leonard T.	9,600	3,800	9,600	0	312		1		1- 36- 7.2
116.003-1-1.11	Coller, Eugene (LU)	126,000	59,100	126,000	0	240		1		1- 36- 7.1
116.003-1-2.211	Smith, Tanya	76,800	37,200	76,800	0	240		1		1- 31- 5.2
116.003-1-3	Grant, Bruce A.	110,000	19,400	110,000	0	210		1		1- 27- 2
116.003-1-4.2	Durham, Daniel P.	19,800	9,800	19,800	0	270		1		
116.003-1-5.1	Morrill, Steven & Jill	57,900	57,900	57,900	0	105		1		1- 41-15.1
116.003-1-5.2	Coller, Eugene	94,000	15,300	94,000	0	210		1		1- 41-15.2
116.003-1-6.1	Livingston, Michael	225,000	120,300	225,000	0	240		1		1- 41-13
116.003-1-6.2	Morrill, Steven	71,000	71,000	71,000	0	321		1		
116.003-1-7	Grant, Clarridge D (LU)	46,700	28,700	46,700	0	270		1		1- 32-11
116.003-1-8.1	Garvey, Marvin L.	63,000	27,500	63,000	0	240		1		1- 15- 4.1
116.003-1-9.1	East Dekalb Cemetery	33,300	33,300	33,300	0	695		8		8- 76- 8
Page Totals	Parcels	36	2,846,800	1,136,700	2,896,800					

Parcel Id	Name	2014	2015		Res Pct	Prp Cls	O C	R S	T C	Account Nbr
		Total Av	Land Av	Total Av						
116.003-1-10	Town of Dekalb Historical	5,000	5,000	5,000	0	681	8			8- 75- 4
116.003-1-11	Gilbert, Phyllis	62,400	10,600	62,400	0	210	1			1- 45- 7
116.003-1-12.2	Peters, Jeffrey L.	36,600	15,600	36,600	0	270	1			
116.003-1-12.11	Gattuso, James	161,800	81,800	161,800	0	240	1			1- 14- 6
116.003-1-12.12	Gattuso, James	11,000	11,000	11,000	0	314	1			
116.003-1-13.1	Matott, Jeffery	66,500	51,200	66,500	0	270	1			1- 66-11
116.003-1-14.2	Simser, Daniel P.	97,000	17,100	97,000	0	210	1			1-31-9.2
116.003-1-14.111	Gilson, Ferns	62,100	19,000	62,100	94	210	1			1- 31- 9.1
116.003-1-15	Smith, David A. Jr.	182,300	139,300	182,300	0	112	1			1- 18- 3
116.003-1-16	Peters, Jeffrey	13,500	13,500	13,500	0	322	1			1- 40-10.12
116.003-1-17	Stransky, John	5,400	5,400	5,400	0	321	1			1- 40-10.2
116.003-1-18	Stransky, John D.	70,000	12,900	70,000	0	210	1			1- 61- 6
116.003-1-19	Burr, Timothy R.	75,000	75,000	75,000	0	321	1			1- 40-10.11
116.003-1-20	Jenness, Jeffrey	5,300	5,300	5,300	0	314	1			9-999-17
116.003-1-21.1	Merithew, Paul	212,000	125,900	212,000	0	113	1			1- 40- 9
116.003-1-21.2	Merithew, Paul	215,000	7,500	215,000	0	837	6			
116.003-1-22.2	Bacon, Brian B.	89,000	15,100	89,000	0	210	1			
116.003-1-22.11	Glinski, Helen E Turnbull	7,100	7,100	7,100	0	311	1			1- 64-15
116.003-1-22.12	Bacon, Brian B.	55,700	16,000	55,700	0	433	1			
116.003-1-23	Hermon Dekalb Central School	2,145,000	12,900	2,145,000	0	612	8			8- 76- 1
116.003-1-24.1	Swartzentruber, Gideon	174,000	102,900	174,000	0	113	1			1- 64- 7
116.003-1-24.2	Kroll, John	9,600	9,600	9,600	0	322	1			
116.003-1-25	Morrill, Randi V.	40,000	12,000	40,000	0	210	1			8- 77- 4
116.003-1-26	Hermon Dekalb Central School	10,700	10,700	10,700	0	322	8			
116.003-1-27.1	Woodrow, Robert	115,400	63,900	115,400	0	113	1			1- 14- 7
116.003-1-27.2	Miller, Joni M.	155,000	88,900	155,000	0	112	1			
116.003-1-28	Tyo, Michael S.	63,400	12,400	63,400	0	210	1			1- 43-10
116.003-1-29	Wynne, William P.	141,500	106,500	141,500	0	113	1			1- 27- 6
* 116.003-1-30.11	Robinson, Lloyd W.	143,000	97,400	143,000	0	240	1			1- 57-14
116.003-1-30.12	Beldock, Timothy	87,800	87,800	87,800	0	105	1			
116.003-1-30.111	Robinson, Lloyd W.		54,000	99,600	0	240	1			1- 57-14
116.003-1-30.112	Everts, Eric R.		44,500	44,500	0	322	1			
116.003-1-31.1	Beldock, Timothy A.	6,000	6,000	6,000	0	105	1			1- 58- 1
116.003-1-32.1	Burt, Peter C.	5,785	5,785	5,785	0	311	1			1- 28- 9
116.003-1-32.211	Sands, John R.	170,000	87,200	170,000	0	240	1			1-28-9.2
116.003-1-33.1	Livingston, Claude	45,400	17,700	45,400	0	270	1			1- 38- 6
116.003-1-33.2	Amaral, Barry R.	138,000	91,500	138,000	0	113	1			

Parcel Id	Name	2014	2015		Res Pct	Prp Cls	O C	R S	T C	Account Nbr
		Total Av	Land Av	Total Av						
116.003-1-34	Fuoss, Kirk Wayne	203,000	119,000	203,000	0	113	1			1- 19-10
116.003-1-37	Carpenter, Donald A. Jr.	111,500	16,500	111,500	0	210	1			
116.003-1-38	Gilbert, Donald L.	38,000	16,800	38,000	0	270	1			1- 31- 4
116.003-1-39	Miller, Joseph S. A.	37,000	17,000	37,000	0	210	1			
116.003-1-40	Coller, Eugene C.	2,700	2,700	2,700	0	314	1			
116.003-2-1	Velez, Juan C.	8,800	8,800	8,800	0	314	1			
116.003-2-2	White, Rick & Christina	8,900	8,900	8,900	0	314	1			
116.003-2-3	Livingston, Michael Brian	8,900	8,900	8,900	0	314	1			
116.003-2-4	Repman, Charles L. IV.	8,900	8,900	8,900	0	314	1			
116.003-2-5	Repman, Charles L. IV.	9,000	9,000	9,000	0	314	1			
116.003-2-6	White Holding LLC	8,900	8,900	8,900	0	314	1			
116.003-2-7	Riley, Kim L. Jr.	8,900	8,900	8,900	0	314	1			
116.003-2-8	Riley, Kim L. Jr.	3,100	3,100	3,100	0	314	1			
116.003-2-9	Livingston, Michael	3,900	3,900	3,900	0	314	1			
116.004-1-1.1	Putnam, Noah G.	78,000	15,700	78,000	0	210	1			1- 50- 4
116.004-1-2	Dana, Betty	97,000	8,500	97,000	0	210	1			1- 17- 2
116.004-1-3.2	Fuller, John M.	75,000	15,900	75,000	0	210	1			1- 56- 3.2
116.004-1-3.12	Morrill, Steven M.	34,500	34,500	34,500	0	105	1			
116.004-1-3.112	Sayer, James C.	128,000	25,600	128,000	0	240	1			
116.004-1-4	Sullivan, Thelma J.	2,500	2,500	2,500	0	314	1			1- 61-13
116.004-1-5.1	Noble, Merle	113,200	20,800	113,200	0	210	1			1- 49-12.1
116.004-1-6	Jasikoff, Thomas	2,600	2,600	2,600	0	311	1			1- 34-11
116.004-1-7	Schober, Martin	70,000	15,600	70,000	0	270	1			1- 47- 5
116.004-1-8.1/1	Browning, Ralph	100	0	100	0	720	1			1-70-11/1
116.004-1-8.2	Niagara Mohawk Power Corp	203,335	6,300	203,335	0	872	6 R			6-73-9.9
116.004-1-8.11	Eggelston, Brent	54,000	20,800	54,000	0	270	1			1- 19- 2.1
116.004-1-8.12	Smith, Charles B. Jr.	71,000	71,000	71,000	0	322	1			
116.004-1-9.2	Hayes, Grant	61,000	25,800	61,000	0	210	1			
116.004-1-9.12	Moulton, Brent M.	113,000	21,900	113,000	0	210	1			
116.004-1-9.112	Eggleston, Brent	147,000	39,100	147,000	0	240	1			
116.004-1-10	White, Robert J. Jr.	68,000	22,000	68,000	0	220	1			1- 63-12
116.004-1-11	White, Robert J. Jr.	43,800	43,800	43,800	0	105	1			1- 19- 3
116.004-1-12	Hadynski, Thomas	11,600	7,500	11,600	0	314	1			1- 23- 7
116.004-1-13	Browning, Ralph C.	34,800	34,800	34,800	0	105	1			1- 28- 8
116.004-1-14	Browning, Ralph C.	2,500	2,500	2,500	0	314	1			9-999- 5
116.004-1-15.11	Chung, Eun S.	5,800	5,800	5,800	0	311	1			
116.004-1-15.12	Shattuck, Willis G.	1,200	1,200	1,200	0	314	1			

Parcel Id	Name	2014	2015		Res Pct	Prp Cls	O C	R S	T C	Account Nbr
		Total Av	Land Av	Total Av						
116.004-1-16	Browning, Ralph C.	96,270	96,270	96,270	0	330	1			1- 13- 4
116.004-1-17	Village of Hermon	5,500	5,500	5,500	0	330	1			1- 65- 7
116.004-1-20	Dibble, William A (LU)	49,000	18,000	49,000	0	270	1			1- 13-12
116.004-1-21	Browning, Ralph C.	4,400	4,400	4,400	0	321	1			1- 20- 7
116.004-1-22	Shattuck, Willis G.	189,000	97,700	189,000	0	113	1			1- 39- 1
116.004-1-23.1	Coller, Eugene C & Barbara	66,300	66,300	66,300	0	120	1			1- 28- 3.1
116.004-1-23.2	Coller, Gregory J.	98,700	15,500	98,700	0	210	1			
116.004-1-24	Brown, Donald	184,350	82,150	184,350	0	240	1			1- 28- 4
116.004-1-25	Coller, Gregory J.	179,600	93,300	179,600	0	120	1			1- 21- 9
116.004-1-26.1	Coller, Eugene (LU)	91,600	48,500	91,600	0	112	1			1- 21-10
116.004-1-26.2	Morrill, Steven J.	96,600	13,700	96,600	0	210	1			
116.004-1-27.1	Bishop, David E.	70,600	22,400	70,600	0	271	1			1- 37-10
116.004-1-28.1	Perry, Lisa M.	135,000	46,500	135,000	0	240	1			1- 13- 7.1
116.004-1-28.2	Hagen, Daniel A.	24,400	15,400	24,400	0	270	1			1- 13- 7.2
116.004-1-29	Taberski, Becky	5,300	5,300	5,300	0	311	1			1- 18-11
116.004-1-30.1	Brown, Mary	183,400	135,000	183,400	0	240	1			1- 28- 2
116.004-1-31	Livingston, Michael	42,100	42,100	42,100	0	105	1			1- 41-14
116.004-1-32.1	Livingston, Gary	191,700	116,700	191,700	0	113	1			1- 42- 1
116.004-1-32.2	Morrill, Steven J.	125,000	15,300	125,000	0	210	1			1-42-1.2
116.004-1-33.1	Morrill, Steven J.	89,000	89,000	89,000	0	105	1			1- 49-13.31
116.004-1-33.3	Shattuck, Willis	2,300	2,300	2,300	0	311	1			
116.004-1-33.4	Chung, Eun S.	248,000	89,000	248,000	0	240	1			
116.004-1-34.1	Woodrow, Kristin W.	88,000	17,200	88,000	0	210	1			1- 49-13.2
116.004-1-35	Lottie, James M.	105,000	17,600	105,000	0	210	1			1- 43-13
116.004-1-36	Perry, Michael	23,800	6,400	23,800	0	260	1			
116.004-1-37	Niagara Mohawk Power Corp	2,730	2,730	2,730	0	380	6 R			6-73-9.10
116.004-1-38.2	Sayer, Mark J.	70,800	18,900	70,800	0	270	1			
116.004-1-38.11	Sayer, James	5,900	5,900	5,900	0	314	1			
116.004-1-38.12	Thornton, Jeffrey	5,800	5,800	5,800	0	314	1			
116.004-1-39	Shattuck, Willis G.	5,000	5,000	5,000	0	314	1			
116.004-1-40.1	Jasikoff, Thomas M.	85,000	18,400	85,000	0	210	1			1-49-12.212
116.004-1-40.2	Jasikoff, Thomas M.	30,800	30,800	30,800	0	321	1			
116.004-1-42	Shattuck, Willis G.	33,000	33,000	33,000	0	322	1			1- 19- 1
116.004-1-43	Harmer, Harry J. Jr.	64,000	25,400	64,000	0	240	1			
116.004-1-44	Hayes, Todd J.	28,000	13,700	28,000	0	260	1			
116.004-1-46	Morrill, Steven M.	50,600	50,600	50,600	0	105	1			1-49-12.211
116.004-1-47	Acres SchoolHse Burying Ground	500	500	500	0	695	8			
Page Totals	Parcels	37	2,777,050	1,372,250	2,777,050					

Parcel Id	Name	2014	2015		Res Pct	Prp Cls	O C	R S	T C	Account Nbr
		Total Av	Land Av	Total Av						
116.004-1-48	Brown, Matthew J.	80,000	27,000	80,000	0	270	1			9-999-35
116.033-1-2	Matthews, Dale	52,100	7,000	52,100	0	210	1			1- 70-13
116.033-1-4	Spadaccini, Alan	47,000	8,700	47,000	0	210	1			1- 52- 6
116.033-1-5.1	Dalton, Gary P.	22,400	7,500	22,400	0	270	1			1- 31-14
116.033-1-5.2	Robinson, Matthew D.	58,300	12,300	58,300	0	210	1			
116.034-1-1	Carvel, Lee J.	119,000	15,000	156,200	0	484	1			1- 19- 7.1
116.034-1-2.1	Fletcher, James E.	83,000	19,500	83,000	0	240	1			1- 63- 9
116.034-1-4.1	Bush, Ann	137,000	11,400	137,000	0	210	1			1- 15- 6
116.034-1-5.1	Webb, Arthur B.	63,000	17,000	63,000	0	210	1			1- 60- 4
116.041-1-1.1	Freeman, Ronnie D. Jr.	85,000	11,000	85,000	0	210	1			1- 17- 4
116.041-1-3.1	Huska, Paul	61,100	6,800	39,500	0	210	1			1- 45- 8.1
116.041-1-4	Mousaw, Christopher	58,000	6,000	58,000	0	210	1			1- 52-15
116.041-1-5.1	Crosbie, Crystal L (LC)	59,000	4,400	59,000	0	210	1			1- 33-13.1
116.041-1-6	Doerr, Sean P.	48,800	2,500	48,800	0	220	1			1- 26- 7
116.041-1-7	Whitehead, Carole V (LU)	59,000	7,000	59,000	0	220	1			1- 68-15
116.041-1-8	Doerr, Sean	55,000	8,100	55,000	0	210	1			1- 39-12
116.041-1-9	Chilton, Eric D.	68,000	5,300	68,000	0	210	1			1- 67- 1
116.041-1-11	Poole, Gordon W.	84,900	6,500	84,900	0	210	1			1- 68- 7
116.041-1-12	Poole, Gordon W.	60,600	5,800	60,600	0	210	1			1- 53-15
116.041-1-13	Martin, Daun	94,000	8,600	94,000	0	210	1			1- 34-15
116.041-1-14	Simser, Albert	2,900	2,900	2,900	0	314	1			1- 76-14
116.041-1-15	Makowiec, Joseph P.	157,000	27,300	157,000	0	280	1			1- 21- 8
116.041-1-16.1	Chilton, Reginald	113,600	15,200	113,600	0	210	1			1- 21- 1
116.041-1-17.11	Bishop, Aaron J.	90,000	12,400	153,500	0	210	1			1- 35- 1.1
116.041-1-18	Toomey, Bradley	62,000	7,600	62,000	0	210	1			1- 18-12
116.041-1-19	Curtis, Reginald S.	68,000	7,300	58,000	0	210	1			1- 58-10
116.041-1-20	Simser, Albert F.	62,600	5,700	62,600	0	210	1			1- 14- 4
116.041-2-1	CSX Transportation Inc	2,706,000	0	2,706,000	0	842	7			6- 41- 2. 1
116.041-3-1	Spadaccini, James	16,400	4,600	16,400	0	270	1			1- 51- 8
116.041-3-2	LaRue, Danielle M.	14,000	3,900	14,000	0	270	1			1- 21-14
116.041-3-3.1	Matott, Richard	57,000	7,400	57,000	0	210	1			1- 42- 5
116.041-3-5	Seymours Commission Sales, LLC	48,000	5,700	48,000	0	210	1			1- 24- 3
116.041-3-6	Garvey-Beebe, Margaret	13,500	4,000	13,500	0	270	1			1- 72- 2
116.041-3-7	Seymours Commission Sales, LLC	83,000	15,000	83,000	0	449	1			1- 29-12
116.041-3-8	Seymours Commission Sales, LLC	1,800	1,800	1,800	0	438	1			1- 29-13
116.041-3-9	Seymours Commission Sales, LLC	1,100	1,100	1,100	0	438	1			1- 29-14
116.041-3-10	Denesha, Larry D.	95,000	9,600	95,000	60	483	1			1- 12- 6
Page Totals	Parcels		37	4,987,100	328,900	5,056,200				

Parcel Id	Name	2014	2015		Res Pct	Prp Cts	O C	R S	T C	Account Nbr
		Total Av	Land Av	Total Av						
* 116.041-3-11	Dekalb Jct Fire District	2,750	2,750	2,750	0	653	8			9-999-23
116.041-3-11.1	De Kalb Junction Fire District		1,500	1,500	0	653	8			9-999-23
116.041-3-11.2	Town of De Kalb		1,500	1,500	0	314	8			
116.041-3-12	Denesha, Clay F.	73,000	7,600	73,000	0	210	1			1- 53-14
116.041-3-13	Porter, Kathy J.	48,000	5,500	48,000	0	210	1			1- 65-13
116.041-3-14	Hitchman, Paul D.	9,000	2,600	9,000	0	481	1			1- 17- 1
116.041-3-15	Hitchman, Paul D.	40,100	1,000	40,100	0	481	1			1- 16-15
116.041-3-16	Amvets Post 11 Inc	68,200	4,500	68,200	0	534	8			1- 48- 8
116.041-3-17	O'Neill, James	40,000	4,600	40,000	0	481	1			1- 64-10
116.041-3-18.1	C W Augustine, Inc	1,800	1,800	1,800	0	311	1			1- 40-15
116.041-3-19	Matott, Richard O.	26,500	2,800	26,500	0	422	1			1- 24- 5
116.041-3-20	Matott, Richard O.	75,000	8,700	75,000	0	431	1			1- 34- 4
116.041-3-21	Matott, Richard O.	18,000	1,300	18,000	0	484	1			1- 44-14
116.041-3-22	Matott, Richard O.	34,000	8,900	34,000	0	484	1			1- 44-13
116.041-3-23	Soulia, Gerald	51,000	6,600	51,000	0	210	1			1- 58-12
116.041-3-24	Town of Dekalb	3,300	3,300	3,300	0	438	8			1- 39-14
116.041-3-25	Friot, Richard	18,000	8,000	18,000	0	210	1			1- 71-10
116.041-3-26	Friot, Jamie A.	62,500	7,000	62,500	0	210	1			1- 12- 7
116.041-3-27	Griffin, Margaret A.	55,000	8,600	55,000	0	210	1			1- 31- 8
116.041-3-28	Glinski, David	5,500	5,500	5,500	0	323	1			1- 32- 3
116.041-3-29	Woods, Helen E.	58,500	8,200	58,500	0	210	1			1- 23- 8
116.041-3-30	Glinski, David	500	500	500	0	311	1			1- 32- 2
116.041-3-31	O'Neill, James	70,000	4,700	70,000	0	230	1			1- 64-14
116.041-3-32	Spadaccini, Freda	45,700	6,900	45,700	0	210	1			1- 58-13
116.041-3-33	Carvel, Marylou K.	47,000	5,200	47,000	0	210	1			1- 20- 5
116.041-4-1	Matott, Richard O.	1,900	1,900	1,900	0	311	1			1- 25- 4
116.041-4-3	Town of Dekalb	55,000	5,900	55,000	0	651	8			8- 75- 1
116.041-4-4	Johnson-Allen, Charlene A.	1,500	1,500	1,500	0	311	1			1- 26- 5
116.041-4-5	Turnbull, Roderick E.	2,000	2,000	2,000	0	438	1			1- 17- 7
116.041-4-6	Turnbull, Roderick	57,000	10,000	57,000	0	411	1			1- 66- 1
116.041-4-7	Crotty, Julie	63,000	8,000	63,000	0	210	1			1- 52- 7
116.041-4-8	Mousaw, Audrey A.	82,000	8,100	82,000	0	210	1			1- 55-11
116.041-4-9	Stiles, Ricky	55,400	6,000	55,400	0	210	1			1- 71-15
116.041-4-10.11	Scott, William H.	58,000	10,900	58,000	0	210	1			1-67-14.1
116.041-4-11	Bishop, Harold	37,300	7,900	37,300	0	210	1			1- 15-15
116.041-4-12	Stiles, James C.	22,700	3,800	22,700	0	210	1			1- 72- 1
116.041-4-13	Forbes, William M.	34,200	3,700	34,200	0	210	1			1- 52-12

Parcel Id	Name	2014	2015		Res Pct	Prp Cls	O C	R S	T C	Account Nbr
		Total Av	Land Av	Total Av						
116.041-4-14	Storie, Shawn E.	39,500	3,300	39,500	0	220	1			1- 30- 7
116.041-4-15	Forbes, Clarence (Estate)	20,200	8,900	20,200	0	270	1			1- 48- 6
116.041-4-16	Bishop, Sarah	33,600	2,700	33,600	0	210	1			1- 43-12
116.041-4-17	Brown, Larry C.	30,000	12,400	30,000	0	210	1			9-999-24
116.041-4-21.1	United Methodist Church	95,000	12,300	95,000	0	620	8			8- 76-15
116.041-4-22.1	Merithew, Paul F.	13,800	13,800	13,800	0	314	1			1- 18-10
116.041-4-23	Merithew, Robert C.	63,000	6,000	63,000	0	210	1			1- 45-14
116.041-4-24.1	Bigelow, Amy D.	69,300	12,500	69,300	0	210	1			1- 28- 7
116.041-4-25	Fenlong, Scott C.	72,000	5,400	72,000	0	210	1			1- 28- 5
116.041-4-26	Woods, Aaron D.	49,500	5,500	49,500	0	210	1			1- 24- 6
116.041-4-27.1	Johnson-Allen, Charlene A.	3,500	3,500	3,500	0	311	1			1- 67- 3
116.041-4-27.2	Bristol, Justin C.	51,000	5,800	51,000	0	210	1			
116.041-4-28	Johnson-Allen, Charlene A.	139,200	3,800	139,200	0	483	1			1- 26- 6
116.041-4-29	Johnson-Allen, Charlene A.	118,300	5,000	118,300	0	411	1			1- 40- 5
116.041-4-30	Johnson-Allen, Charlene A.	1,500	1,500	1,500	0	311	1			1- 25- 6
116.041-5-1	Denesha, Clay	8,300	8,300	8,300	0	311	1			1- 66- 4
116.041-5-2.1	Walsh, Denis M.	4,500	4,500	4,500	0	330	1			1- 41- 6
116.041-5-4	Walsh, Denis	3,900	3,900	3,900	0	330	1			1- 66- 3
116.041-5-5	Walsh, Denis	55,000	8,300	55,000	0	484	1			1- 66- 2
116.041-5-6	Denesha, Clay	100,000	10,200	100,000	0	432	1			1- 33-14
116.041-5-7	Dekalb Fire District	89,500	7,100	89,500	0	484	8			8- 75-10
116.041-5-8.111	Labarge, Louis H.	86,000	13,900	86,000	0	210	1			1- 23-15
116.041-5-9.11	Matott Family Irrevoc Trust	64,000	9,200	64,000	0	210	1			1- 60-13
116.041-5-10	Reynolds, Scott I.	42,400	5,300	42,400	0	210	1			8- 76- 9
116.041-5-11	Rickett, Byron (Estate)	63,000	5,300	63,000	0	210	1			1- 54- 8
116.041-5-12.2	Rickett, David A.	400	400	400	0	311	1			
116.041-5-14.1	Knowlton, Bonnie J (LU)	75,000	13,300	75,000	0	210	1			1- 12-15
116.041-5-16.1	Bacon, Perley Sanford (LU)	78,000	12,400	78,000	0	210	1			1- 27-12
116.041-5-17.1	Coloton, John L (LU)	80,000	9,200	80,000	0	210	1			1- 19- 8
116.041-6-1	L'Hommedieu, Ruthanne Liv Trust	28,000	3,400	28,000	0	484	1			1- 64-13
116.041-6-2	Law, Robert E. Sr.	2,800	2,800	2,800	0	311	1			
116.041-6-3	Law, Robert Sr.	4,600	1,400	4,600	0	312	1			1- 51-10
116.041-6-4	Edward, Richard	51,000	4,600	51,000	0	210	1			1- 15- 1
116.041-6-5	Chase, Terryl L.	50,000	5,000	50,000	0	210	1			1- 35- 4
116.041-6-6	Turnbull, Roderick	41,000	4,000	41,000	0	210	1			1- 24- 4
116.042-1-2.1	Law, Robert Sr.	36,000	10,100	36,000	0	484	1			1- 51- 9.1
116.042-1-2.2	Kimble, Dudley J.	46,800	6,500	51,800	0	210	1			1-51-9.2

Parcel Id	Name	2014	2015		Res Pct	Prp Cls	O C	R S	T C	Account Nbr
		Total Av	Land Av	Total Av						
116.042-1-3	Colton, Darren W.	69,500	12,500	69,500	0	210	1			1- 41- 7
116.042-1-4	Allen, Carlton	45,000	8,700	45,000	0	210	1			1- 43-14
116.042-1-5	Clifford, Rocky	63,000	7,400	63,000	0	210	1			1- 52- 4
116.042-1-6	Michaud, Deanna	85,000	4,600	85,000	0	210	1			1- 52- 3
116.042-1-7	Town of De Kalb	45,000	7,500	45,000	0	620	8			8- 77- 3
116.042-1-8.2	Matott, Richard Sr.	5,300	5,300	5,300	0	330	1			
116.042-1-8.11	Law, Robert Sr.	69,500	12,100	69,500	0	210	1			1- 40- 6.1
116.042-1-8.12	Colton, Darren	200	200	200	0	314	1			
116.042-1-9	Edwards Telephone Co Inc	4,000	4,000	4,000	0	831	6			1- 21- 2
116.042-1-10	Sherman, Cynthia T.	56,000	5,100	56,000	0	210	1			1- 16- 6
116.042-1-11.1	Streeter, Wayne P.	53,000	7,500	53,000	0	210	1			1- 20-11
116.042-1-12.1	Fischer, Edward	71,000	7,400	71,000	0	210	1			1- 29- 7
116.042-1-13	Blair, Roger J (LU)	63,000	6,600	63,000	0	210	1			1- 16-12
116.042-1-19	Clifford, Rocky	3,600	3,600	3,600	0	311	1			
116.042-2-1	Bishop, Roberta	38,000	1,700	38,000	0	210	1			1- 16- 5
116.042-2-2	Brothers, Hubert M.	41,000	5,700	41,000	0	210	1			1- 51-12
116.042-2-3	Zeller, Sarah	34,000	9,300	34,000	0	210	1			1- 42-11
116.042-2-4.1	Town of De Kalb	1,000	1,000	1,000	0	311	8			8- 76-11
116.042-2-4.2	Friot, Jonathan G.	62,300	13,000	62,300	0	210	1			
116.042-2-5.1	Dekalb Housing Dev Fund Co Inc	310,500	5,100	310,500	0	633	8			1- 36-14.1
116.042-2-5.2	Morgan, Cheryl R.	4,100	4,100	4,100	0	311	1			1- 36-14.2
116.042-2-7	Briggs, Charles T.	19,500	12,000	19,500	0	270	1			1- 69- 3
116.042-2-8.1	Dox, Travis W.	54,600	10,400	54,600	0	210	1			1- 63- 8
116.042-2-8.2	Scales, Thomas	3,200	3,200	3,200	0	311	1			
116.042-2-9	Scales, Thomas	75,500	8,200	75,500	0	210	1			1- 12-10
116.042-2-10	Stransky, Barbara	48,000	6,000	48,000	0	210	1			1- 33- 1
116.042-2-11	Trombley, Paul	59,000	6,000	59,000	0	210	1			1- 37- 1
116.042-2-12	Hendrick, Reginald	77,000	6,200	77,000	0	210	1			1- 36-13
116.042-2-13	Simser, Inez	50,900	6,000	50,900	0	210	1			1- 33- 3
116.042-2-14	Cutway, Don W.	84,000	6,000	84,000	0	210	1			1- 52-13
116.042-2-15	McDermott, Suzan L.	63,000	6,000	63,000	0	210	1			1- 27-13
116.042-3-1	Smith, William H. II.	62,000	8,900	62,000	0	210	1			1- 51-13
116.042-3-2	Lee, Wanda	65,000	6,100	65,000	0	210	1			1- 67- 4
116.042-3-3	Klock, Dylan M.	80,000	11,000	80,000	0	210	1			1- 15- 3
116.042-3-5	Elen, Constance	63,000	9,600	63,000	0	210	1			1- 33- 4
116.042-3-6.11	Trombley, Katelyn Elizabeth	75,000	8,600	75,000	0	210	1			1- 64- 8
116.042-3-6.12	Trombley, Katelyn Elizabeth	2,200	2,200	2,200	0	311	1			

Parcel Id	Name	2014	2015		Res Pct	Prp Cls	O C	R S	T C	Account Nbr
		Total Av	Land Av	Total Av						
116.042-3-7	Arquitt, Loren C.	43,000	7,500	43,000	0	210	1			1- 58- 4
116.042-3-8	Briggs, Charles	2,500	2,500	2,500	0	311	1			1- 70-15
116.042-3-9	Trombley, Paul Jr.	77,000	9,600	77,000	0	210	1			1- 36-12
116.042-3-10	Fletcher, Robert	42,000	6,800	42,000	0	210	1			1- 33- 2
116.042-3-12.1	North Country Savings Bank	73,000	7,100	73,000	0	210	1			1- 35-15
116.042-3-13.11	Simmons, Clara E.	60,000	5,000	60,000	0	210	1			1- 49-10.1
116.042-3-13.21	Conklin, Suzann	33,200	3,800	33,200	0	270	1			1- 49-10.2
116.042-3-14	Trathen, James A.	30,000	6,700	30,000	0	210	1			1- 62-15
116.042-3-15	Deleel, Jordan	79,000	7,500	79,000	0	210	1			1- 44- 9
116.042-3-16	Tyo, Jean M.	58,000	7,700	58,000	0	210	1			1- 65- 4
116.042-3-17.1	Webb, Priscilla R.	45,600	5,500	45,600	0	210	1			1- 18-14
116.042-3-17.2	Burke, Percy C.	27,600	5,200	27,600	0	270	1			
116.042-4-1	Rielly, Albert N.	74,000	9,300	74,000	0	210	1			1- 31-13
116.042-4-2	Cole, Daniel	54,400	7,000	54,400	0	210	1			1- 65-14
116.042-4-3	Weller, Cyrus W.	36,000	7,200	36,000	0	210	1			1- 56-12
116.042-4-4	Town of Dekalb	62,500	8,500	62,500	0	651	8			8- 75- 2
116.042-4-5	Snyder, Ricky J. Jr.	44,000	11,900	44,000	0	210	1			1- 12- 8
116.042-4-6	Shattuck, Willis G.	47,000	7,800	47,000	0	220	1			1- 57- 2
116.042-4-7	DeLorme, Randy Jr.	47,000	9,400	47,000	0	210	1			1- 23- 6
116.042-4-8	Brown, Lisa I.	52,000	7,200	52,000	0	270	1			1- 32- 6
116.042-4-9	Maine, Ronald H.	36,000	8,800	36,000	0	210	1			1- 42-12
116.042-4-10	Shattuck, Willis G.	45,000	7,800	45,000	0	210	1			1- 57- 3
116.042-4-11	Noble, Justin A.	49,000	6,500	54,000	0	210	1			1- 12-11
116.042-4-12	Merithew, Patrick John	46,000	3,500	46,000	0	210	1			1- 50-13
116.042-4-13	Hendrick, Deborah	38,000	10,100	38,000	0	210	1			1- 42- 6
116.042-4-14	Drake, Ernest P.	300	300	300	0	311	1			1- 49-15
116.042-4-15	Drake, Ernest P.	50,000	4,900	50,000	0	220	1			1- 49-14
116.042-4-16	Stiles, David L.	60,000	6,400	60,000	0	210	1			1- 61- 7
116.042-5-1/1	St Lawrence County	100	0	100	0	720	1 R			1-23-8/1
116.042-5-7.1	Michaud, Freda M.	122,000	9,000	122,000	0	210	1			1- 55- 9
116.042-5-8.1	Frary, John	62,000	8,600	62,000	0	210	1			1- 20- 3
116.042-5-10.1	Graham, Arnold A.	18,000	4,300	18,000	0	270	1			1- 65- 1
116.042-5-10.2	Sherman, Cynthia Ann T.	5,400	5,400	5,400	0	311	1			1-65-1
116.042-5-11	Graham, Arnold A.	46,000	5,000	46,000	0	210	1			1- 54-15
116.042-5-12	Merritt, Wesley	49,000	5,000	49,000	0	210	1			1- 67- 5
116.042-6-1.1	Dekalb Junction Vol Fire Dept	4,700	4,700	4,700	0	591	8			
116.042-6-1.2	Town of Dekalb	3,500	3,500	3,500	0	591	8			

Parcel Id	Name	2014	2015		Res Pct	Prp Cls	O C	R S	T C	Account Nbr
		Total Av	Land Av	Total Av						
116.042-6-2.1	Dekalb Housing Dev Fund Co Inc	5,300	5,300	5,300	0	311	8			
116.042-6-2.2	St Lawrence NYSARC Inc	125,900	6,100	125,900	0	210	8			
117.003-1-1	Jacobson, Jay A & Jennifer S	19,400	19,400	19,400	0	321	1			1- 56-11
117.003-1-2	Whiteford, John	15,400	15,400	15,400	0	321	1			
129.001-1-1	Thompson, C Douglas	29,800	29,800	29,800	0	322	1			1- 62- 9
129.002-2-2	Neurath, Christopher	32,800	27,000	32,800	0	260	1			1- 21- 4
129.002-2-3	Nathanson, Arthur	12,400	12,400	12,400	0	321	1			1- 48-14
129.002-2-4	Edwards, Walford Sr.	14,400	14,400	14,400	0	321	1			1- 65- 9
129.002-2-5	Neurath, Christopher	38,200	38,200	38,200	0	322	1			1- 51-14
129.002-2-6	Williams, Louia	17,200	17,200	17,200	0	321	1			1- 47- 2
129.002-2-7	Miroff, Yuri	29,000	29,000	29,000	0	322	1			1- 47- 3
129.002-2-8	Salber, James M.	97,500	92,000	97,500	0	260	1			1- 55-14
129.002-2-10.11	Bigelow, Lisle Jr.	121,200	58,500	121,200	0	240	1			1- 15- 7
129.002-2-10.12	Gibbs, James R & Gary P	40,000	40,000	40,000	0	322	1			
129.002-2-11	Towne, Herman Jr.	95,150	82,450	95,150	0	113	1			1- 64- 2
129.002-2-12	Towne, Herman Jr.	158,000	99,000	158,000	0	240	1			1- 64- 3
129.002-2-13.2	Link, Thomas L.	88,000	15,400	88,000	0	210	1			1- 26- 1.2
129.002-2-13.11	Orford, Stanley E. II.	100,000	88,500	100,000	0	312	1			1- 26- 1.1
129.002-2-13.12	Link, Thomas L.	23,000	23,000	23,000	0	105	1			
129.002-2-15.11	Jones, Dawn E (LU)	12,560	12,560	12,560	0	322	1			1- 39- 3
129.002-2-15.12	Whitton, Jason D.	9,140	9,140	9,140	0	322	1			
129.002-2-16	Orford, Stanley E. II.	16,400	16,400	16,400	0	322	1			1- 25-15
129.002-2-18	Thompson, C. Douglas	315,000	265,000	315,000	0	112	1			1- 62- 7
129.002-2-19	Thompson, C Douglas	42,200	42,200	42,200	0	105	1			1- 62- 6
129.002-2-20	Lamica, Donald	110,000	77,500	110,000	0	240	1			1- 40-14
129.002-2-22	Thompson, C Douglas	83,000	15,300	83,000	0	210	1			1- 62- 4
* 129.002-2-23	Thompson, Bryan S.	78,900	44,900	78,900	0	112	1			1- 62- 5.1
129.002-2-23.1	Thompson, Bryan S.		87,100	121,100	0	112	1			1- 62- 5.1
129.002-2-25.1	Finley, Roger	125,000	46,200	125,000	0	240	1			1- 71-12
129.002-2-25.2	Shepard, David A.	151,000	18,300	151,000	0	210	1			
129.002-2-26.1	Bagnick, Floyd	110,000	95,000	110,000	0	270	1			1- 23-14.1
* 129.002-2-26.2	Thompson, Bryan S.	42,200	42,200	42,200	0	105	1			1- 23-14.1
129.002-2-28	Phillips, Earl W.	12,000	12,000	12,000	0	322	1			
129.002-2-29	Towne, Herman Jr.	1,000	1,000	1,000	0	314	1			1- 64- 4
129.002-2-30	Thompson, Clinton S.	24,400	24,400	24,400	0	322	1			
129.002-2-31	Finley, Roger D.	24,600	2,600	24,600	0	312	1			
129.002-2-32	Gouverneur Central School Dist	8,900	1,500	8,900	0	681	8			

Page Totals

Parcels

35

2,107,850

1,439,250

2,228,950

Parcel Id	Name	2014	2015		Res Pct	Prp Cls	O C	R S	T C	Account Nbr
		Total Av	Land Av	Total Av						
129.002-2-33	Bowman, Ransom	62,700	62,700	62,700	0	105	1			1- 17- 6
129.002-2-34	Gibbs, James R & Gary P	86,000	80,000	86,000	0	312	1			1- 39- 6
129.002-2-35	Gibbs, James R & Gary	12,000	12,000	12,000	0	322	1			
129.004-2-1.2	MacDonald, Tommy D.	72,900	11,700	72,900	0	210	1			1-44-11.2
129.004-2-1.112	Towne, Herman Jr.	22,000	22,000	22,000	0	322	1			
129.004-2-2	Hayes, Warren F (LU)	10,700	10,700	10,700	0	105	1			1- 39- 5
129.004-2-3.1	Hayes, Warren F (LU)	108,300	77,300	108,300	0	112	1			1- 65-10
129.004-2-3.2	Hayes, Thomas A.	92,900	87,900	92,900	0	120	1			
129.004-2-4	Church, Thomas W.	20,000	20,000	20,000	0	321	1			1- 31- 3
129.004-2-5.1	Gibbs, John A.	75,400	5,390	75,400	0	210	1			1- 16- 7
129.004-2-5.2	Gibbs, John	113,700	113,700	113,700	0	322	1			
129.004-2-7.211	McDonald, Tyler M.	68,000	21,900	68,000	0	240	1			
129.004-2-8	Whitton, Jason D.	13,791	13,791	13,791	0	322	1			1- 39- 2
129.004-2-9	MacDonald, George A.	187,500	129,200	187,500	0	112	1			1- 44-11.1
130.001-1-1	Corscadden, Kenneth C.	138,500	113,500	138,500	0	240	1			1- 32-14.1
130.001-1-4	Fairbanks, Davey J.	69,000	54,400	69,000	0	260	1			1- 32-14.2
130.001-1-5./1	St Lawrence County	1,300	0	1,300	0	720	1 R			1- 56- 9
130.001-1-5.11	Dill, Charles E.	190,200	91,800	190,200	0	112	1			1- 56- 9
130.001-1-6	Corscadden, Kenneth C.	391,500	138,000	391,500	21	112	1			1- 34- 6
130.001-1-7.1	Corscadden, Kenneth C.	311,000	144,100	311,000	0	112	1			1- 61-12
130.001-1-7.2	Corscadden, Kenneth C.	73,600	16,300	73,600	0	312	1			
130.001-1-8	Swartzentruber, Andy D.	240,000	174,500	240,000	0	112	1			1- 51- 5
130.001-1-9.2	Sears, Todd A. Jr.	78,000	15,000	78,000	0	210	1			
130.001-1-9.11	Jenkins, Susan E.	86,000	34,400	86,000	0	240	1			1- 39- 8
130.001-1-9.12	Weaver, Abe A & Lizzie	190,200	154,400	190,200	0	112	1			
130.001-1-10	Corscadden, Kenneth C.	222,400	167,100	222,400	0	112	1			1- 69- 9
130.001-1-11	McIntyre, Gary L (LU)	75,700	70,000	75,700	0	260	1			1- 15- 9
130.001-1-12	Gibbs, John A.	135,000	93,900	135,000	0	260	1			1- 17- 5
130.001-1-14	Miller, Paul E.	25,000	11,300	25,000	0	270	1			
130.001-1-15	Boprey, Leona J.	69,500	16,700	69,500	0	270	1			1- 32-12
130.001-1-16	Sands, William A.	99,000	37,400	99,000	0	240	1			
130.001-1-17	Thume, Kathi J.	26,300	26,300	26,300	0	322	1			
130.002-1-1.12	O'Neill, James	5,200	5,200	5,200	0	311	1			
130.002-1-1.21	Trageser, James Francis	39,700	13,300	39,700	0	210	1			1- 57-10.12
130.002-1-2.1	Terra Nostra Enterprises Inc	56,100	56,100	56,100	0	105	1			1- 21- 6
130.002-1-3	Besaw, Kevin	85,000	11,600	85,000	0	210	1			1- 19-13
130.002-1-6	Troyer, Amos D.	45,400	16,000	45,400	0	210	1			1- 57-10.2
Page Totals	Parcels		37	3,599,491	2,129,581	3,599,491				

Parcel Id	Name	2014	2015		Res Pct	Prp Cls	O C	R S	T C	Account Nbr
		Total Av	Land Av	Total Av						
130.002-1-7	Terra Nostra Enterprises Inc	28,900	28,900	28,900	0	105	1			1- 21- 7
130.002-1-8	Glemser, Herbert	13,500	13,500	13,500	0	322	1			1- 31-15
130.002-1-9.11	O'Neill, James A.	180,000	102,000	180,000	0	120	1			1- 57-11.2
130.002-1-10.1	Terra Nostra Enterprises Inc	24,000	24,000	24,000	0	105	1			
130.002-1-10.2	Terra Nostra Enterprises Inc	12,000	12,000	12,000	0	311	1			
130.002-1-10.3	Troyer, Dan E.	156,000	71,200	156,000	0	112	1			
130.002-1-20.11	Dias, Ronald M.	169,000	87,400	169,000	0	112	1			1- 12- 9
130.002-1-20.12	Cline, Jeffery	46,900	46,900	46,900	0	105	1			
130.002-1-20.211	Lehmer, Dale	1,900	1,900	1,900	0	323	1			
130.002-1-20.212	Monroe, Ernest (LU)	17,300	17,100	17,300	0	312	1			
130.002-1-21.11	Thayer, Randy G.	64,000	15,500	64,000	0	280	1			1- 47- 1
130.002-1-21.12	French, David J.	5,000	5,000	5,000	0	314	1			
130.002-1-21.13	Thayer, Michael P.	5,300	5,300	5,300	0	314	1			
130.002-1-21.14	Thayer, Michael P.	5,200	5,200	5,200	0	314	1			
130.002-1-21.21	Dias, Ronald M.	31,300	31,300	31,300	0	105	1			
130.002-1-21.22	French, David J.	1,400	13,800	86,600	0	240	1			
130.002-1-21.23	Thayer, Lorreta A (LU)	1,500	1,500	1,500	0	314	1			
130.002-1-21.24	Thayer, Michael P.	1,700	1,700	1,700	0	314	1			
130.002-1-21.25	Thayer, Michael P.	2,400	13,800	72,400	0	240	1			
130.002-1-21.26	Thayer, Michael P.	6,000	6,000	6,000	0	314	1			
130.002-1-22	Harriman, Ralph E (Rev Trust)	28,600	13,600	28,600	0	270	1			1- 37- 3
130.002-1-23	D. I. Bush Fuels, Inc.	117,000	17,200	117,000	0	450	1			1- 37- 2
130.002-1-24	Thayer, Loretta A.	75,500	15,500	75,500	0	421	1			1- 37- 4
130.002-1-25	Peters, Joseph H.	83,000	18,000	83,000	0	271	1			1- 69- 5
130.002-1-26	Haller, Richard	145,700	77,000	145,700	0	112	1			1- 17-13
130.002-1-27.1	Haller, Richard	81,000	81,000	81,000	0	112	1			1- 19-11
130.002-1-27.2	Haller, Robert E.	94,000	17,700	94,000	0	210	1			
130.002-1-29.1	Davis, Lynn F.	80,000	15,000	80,000	0	484	1			1- 25-14
130.002-1-30./1	Sprague, Haile G (Estate)	100	0	100	0	720	1			1- 59- 2
130.002-1-30.1	Reid, Mitchell	168,500	101,800	168,500	0	112	1			1- 25-10
130.002-1-30.2	Haller, Richard	6,000	6,000	6,000	0	105	1			
130.002-1-31	Davis, Glenn A.	172,000	78,800	172,000	0	113	1			1- 25-12
130.002-1-31./1	Sprague, Haile G (Estate)	100	0	100	0	720	1			1- 59- 1
130.002-1-32	Harris, Christopher H.	45,000	14,500	45,000	0	210	1			1- 14- 5
130.002-1-33	Rolf-Tore Inc	199,100	195,900	199,100	0	105	1			1- 53- 3
130.002-1-34.1	Bigelow, Donald W.	106,100	19,300	106,100	0	210	1			1-16-9
* 130.002-1-34.2	Williams, Ronald E.	167,600	128,200	167,600	0	112	1			1- 16- 9
Page Totals	Parcels	36	2,175,000	1,175,300	2,330,200					

Parcel Id	Name	2014	2015		Res Pct	Prp Cls	O C	R S	T C	Account Nbr
		Total Av	Land Av	Total Av						
130.002-1-34.21	Kelly, Allen H.		124,700	218,700	0	112	1			1- 16- 9
130.002-1-34.22	Bigelow, Donald W.		10,900	10,900	0	314	1			
130.002-1-35.1	Reid, Mitchell	52,000	52,000	52,000	0	105	1			1- 25-11
130.002-1-35.2	Coffey, Allan W.	172,000	94,000	172,000	0	240	1			
130.002-1-36.1	Kelly, Allen H.	106,600	106,600	106,600	0	105	1			1- 15-14
130.002-1-37	Maitland, Kellie L.	12,300	12,300	12,300	0	105	1			1- 19- 9
130.002-1-38	Maitland, Kellie L.	158,000	76,400	158,000	0	240	1			1- 39-13
130.002-1-39	Anderson, Steven A.	132,800	17,200	102,700	0	210	1			1- 16-13
130.002-1-40	Mehaffy, Loren	48,000	48,000	48,000	0	321	1			1- 43- 1
130.002-1-45	Maitland, Kellie L.	7,200	7,200	7,200	0	321	1			1- 29-15
130.002-1-46.1	Simmons, Daniel B.	40,300	40,300	40,300	0	322	1			1- 57-10.11
130.002-1-46.2	Rust, Michael J.	63,100	16,000	63,100	0	240	1			
130.002-1-47	Snyder, James S.	140,800	57,900	140,800	0	113	1			1- 29- 9.1
130.002-1-48.1	Dekalb Jct Church of Christ	24,000	17,200	24,000	0	620	8			
130.002-1-48.2	Everts, Eric	3,300	3,300	3,300	0	321	1			
130.003-1-1.1	Younan, Joseph	196,300	131,500	196,300	0	240	1			1- 34-10
130.003-1-2.1	Pillar LLC	206,000	157,200	206,000	0	112	1			1- 53- 4
130.003-1-3	Ferguson, James A.	138,900	79,100	138,900	0	112	1			1- 65- 8.1
* 130.003-1-4	Piece of Mine, LLC	205,000	179,200	205,000	0	240	1			1- 25- 5
130.003-1-4.1	Piece of Mine, LLC		86,600	98,600	0	240	1			1- 25- 5
130.003-1-4.2	Windy Knoll Trust		83,700	113,700	0	112	1			
130.003-1-4.3	Troyer, Amos D.		6,700	6,700	0	314	1			
130.003-1-5	Swartzentruber, Joely	150,000	78,500	153,900	0	110	1			1- 39- 9
130.003-1-6.2	Shippee, Mark Leon	69,500	15,800	69,500	0	270	1			
130.003-1-6.11	Youngs, Randolph Carl	3,480	3,480	3,480	0	105	1			1- 69- 8
130.003-1-6.12	Corcadden, Kenneth C.	53,600	53,600	53,600	0	105	1			
130.003-1-6.13	Corcadden, Kenneth C.	86,900	86,900	86,900	0	105	1			
130.003-1-7	Youngs, R Carl	78,000	18,600	78,000	0	210	1			1- 38- 8
130.003-1-8.2	Dixon, Clara	20,600	12,800	20,600	0	210	1			1- 54- 5.2
130.003-1-8.12	Dixon, Clara	88,000	21,000	88,000	0	210	1			
130.003-1-8.111	Richardson, Clara J (LU)	50,000	50,000	50,000	0	105	1			1- 54- 5.1
* 130.003-1-8.112	Davis, Leslie M.	145,000	75,100	145,000	0	113	1			
130.003-1-8.113	Corcadden, Kenneth C.	49,700	49,700	49,700	0	105	1			
130.003-1-9.1	Richardson, Clara J (LU)	121,200	91,200	121,200	0	112	1			1- 54- 4
130.003-1-10	Horne, Jessica L.	33,000	33,000	64,300	0	105	1			1- 53- 7
130.003-1-11	Corcadden, Kenneth C.	48,600	48,600	48,600	0	322	1			1- 54- 6
130.003-1-13.1	Corcadden, Kenneth C.	65,700	65,700	65,700	0	120	1			1- 14-11.1

Page Totals

Parcels

35

2,419,880

1,857,680

2,873,580

Parcel Id	Name	2014	2015		Res Pct	Prp Cls	O C	R S	T C	Account Nbr
		Total Av	Land Av	Total Av						
130.003-1-13.2	Corscadden, Kenneth C.	252,200	252,200	252,200	0	105	1			1- 14-11.2
130.003-1-14.2	Bowman, Michael	89,000	15,600	89,000	0	210	1			
130.003-1-14.12	MacDonald, Arthur J.	51,700	51,700	51,700	0	322	1			
130.003-1-15.2	Flanagan, Thomas	88,700	15,900	88,700	0	210	1			
130.003-1-15.12	Flanagan, Thomas	6,000	6,000	6,000	0	311	1			
130.003-1-15.111	Stay, John	190,000	148,300	190,000	0	112	1			1- 39- 7
130.003-1-15.112	Stay, Kori G.	118,700	21,800	118,700	0	210	1			
130.003-1-16	Ferguson, James A.	22,700	22,700	22,700	0	105	1			1- 65- 8.2
130.003-1-17	Davis, Claude E. Sr.	169,500	151,500	169,500	0	240	1			
130.003-1-18	Davis, Leslie M (Estate)		53,600	53,600	0	113	1			
130.003-1-19	McDonnell, Ashley M.		30,200	104,300	0	113	1			
130.004-1-1.2	Carr, Michael B.	108,000	95,000	108,000	0	271	1			1- 29- 9.2
130.004-1-1.2/1	Morrill, Stanley (LU)	100	0	100	0	720	1			
130.004-1-3	Labow, Richard	33,700	15,800	33,700	0	270	1			1- 57-11.1
130.004-1-4	Hitchman, Eric P.	82,600	15,200	82,600	0	270	1			1- 51-11
130.004-1-4./2	St Lawrence County	1,300	0	1,300	0	720	1 R			1- 51-11/2
130.004-1-5.12	Donaldson, Mickey S.	52,000	52,000	52,000	0	321	1			
130.004-1-5.211	Colton, Ricky L.	110,000	18,000	110,000	0	210	1			1- 67-10.2
130.004-1-5.212	Eckel, Christian James	99,000	54,000	99,000	0	240	1			
130.004-1-6	Carr, Randy E.	157,500	155,000	157,500	0	271	1			1- 29-10.1
130.004-1-6./1	St Lawrence County	1,300	0	1,300	0	720	1 R			1- 50- 9/1
130.004-1-7	Ormasen, Arne	83,000	15,700	83,000	0	210	1			1- 37- 8
130.004-1-8.1	Hobday, J B Living Trust	107,000	107,000	107,000	0	321	1			1- 30- 6
130.004-1-8.2	Weller, Joseph W.	50,400	12,100	50,400	0	270	1			1- 29-10.21
130.004-1-8.3	Palleschi, Phillip J.	45,800	28,800	45,800	0	270	1			1- 29-10.22
130.004-1-9.1	Riker, Kelli	11,300	11,300	11,300	0	323	1			1- 60-12.1
130.004-1-9.2	Riker, Kelli	109,000	58,900	109,000	0	240	1			1-60-12.2
130.004-1-10	Anson, Linden A.	160,980	91,580	160,980	0	240	1			1- 31- 2
130.004-1-11	Wilms, Justin R.	129,000	100,000	129,000	0	240	1			1- 60- 6
130.004-1-12	Anson, Edward J.	56,400	31,100	56,400	0	271	1			1- 47- 4
130.004-1-13	Crouse, Raymond C.	98,700	78,300	98,700	0	271	1			1- 57- 5
130.004-1-14	Shepherd, Raymond	58,000	18,500	58,000	0	210	1			1- 57- 6
130.004-1-16.1	Howard, Sharon E.	53,700	33,900	53,700	0	270	1			1- 30-10.1
130.004-1-17.1	Hodgdon, James A.	98,400	81,000	98,400	0	270	1			1- 19- 6
130.004-1-17.2	Harriman, Ralph E (Rev Trust)	13,500	13,500	13,500	0	105	1			
130.004-1-18.11	Harriman, Ricki L.	126,000	66,800	126,000	0	240	1			1- 50-12
130.004-1-18.12	Parker, Christian R.	255,000	15,000	255,000	0	449	1			

Parcel Id	Name	2014	2015		Res Pct	Prp Cls	O C	R S	T C	Account Nbr
		Total Av	Land Av	Total Av						
130.004-1-19.1	Stephens, Philip D.	73,300	73,300	73,300	0	322		1		1- 64- 1
130.004-1-20	Abrantes, James	5,800	5,800	5,800	0	314		1		1- 12- 4
130.004-1-22./1	St Lawrence County	1,300	0	1,300	0	720		1 R		1- 56-10
130.004-1-22.1	Davis, Norris L.	194,000	100,000	194,000	0	240		1		1- 56-10
130.004-1-24.2	Taylor, Clifford	107,900	40,700	107,900	0	240		1		
130.004-1-24.11	Day, Carl L.	249,000	80,700	249,000	0	240		1		1- 18- 4
130.004-1-24.12	Harriman, Ricki L.	18,700	18,700	18,700	0	105		1		
130.004-1-25	Russell, William N.	5,000	5,000	5,000	0	314		1		1- 51- 3
130.004-1-26	Davis, Glenn A.	49,200	49,200	49,200	0	910		1		1- 13-14
130.004-1-27	Day, Carl L.	24,000	24,000	24,000	0	323		1		1- 31- 2.2
130.004-1-28	Day, Carl L.	3,600	3,600	3,600	0	322		1		1- 70-14
130.004-1-29.1	Labow, Richard R.	20,200	20,200	20,200	0	323		1		1- 57-11.1
130.004-1-30	Woodward, Brenda K.	64,400	26,900	64,400	0	270		1		
130.004-1-31	Day, Carl L.	5,700	5,700	5,700	0	323		1		
130.035-1-4.1	LaRue, James E.	73,000	9,400	73,000	0	210		1		8- 27-15
130.035-1-5	Alguire, Kenneth	75,000	14,300	75,000	0	210		1		
130.035-1-6	Hassan, Tehmeena	15,500	15,500	15,500	0	314		1		1- 56- 8.1
130.043-1-1	Calvary Bible Church	14,800	13,300	14,800	0	312		1		1- 29- 6.2
130.043-1-2	Cady, Shirley Caple	14,800	14,800	14,800	0	311		1		1- 29- 6
130.043-2-1	Gemmill, Glen T.	51,100	8,100	51,100	0	270		1		1- 12-15
130.043-2-2	Calvary Baptist Bible	9,400	9,400	9,400	0	314		1		1- 29- 6.1
130.043-2-3	Walton, Bonnie L.	89,500	12,200	89,500	0	210		1		1- 37-13
130.043-2-4	Mead, Ronald W.	61,000	8,500	61,000	0	210		1		1- 71- 8
130.043-2-5	Weekes, Donovan D.	17,900	8,500	17,900	0	270		1		1- 63-13.1
130.043-2-6	Browning, Ralph C.	20,500	14,200	20,500	0	484		1		1- 63-13.2
130.043-2-7	Mehaffy, Loren	60,400	8,500	60,400	0	210		1		1- 45- 9
130.043-2-8	Mcgraw, James M.	140,200	15,400	140,200	0	210		1		1- 42-13
131.001-1-1	Lucas, Marvin J.	94,300	46,300	94,300	0	240		1		1- 24-11
131.001-1-1./1	St Lawrence County	1,300	0	1,300	0	720		1 R		1- 24-18
131.001-1-2	Morrill, Steven	196,000	72,900	196,000	0	112		1		1- 14- 3
131.001-1-3	Lowery, Harold M (LU)	12,800	12,800	12,800	0	105		1		1- 42- 8
131.001-1-4	Lowery, Harold M (LU)	114,740	49,740	114,740	0	112		1		1- 42- 9
131.001-1-5	Lowery, Harold M (LU)	73,200	73,200	73,200	0	311		1		1- 42- 7
131.001-1-6	Weller, Cyrus W.	68,400	68,400	68,400	0	321		1		1- 14-10
131.001-1-7	Dewitt, Robert Peter Jr.	31,800	31,800	31,800	0	321		1		1- 50- 3
131.001-1-8	Jenness, Jeffrey E.	186,000	85,300	186,000	0	240		1		1- 54- 7
131.001-1-9.2	Miller, John M Jr (LU)	150,000	78,500	150,000	0	240		1		1- 20- 6.2

Parcel Id	Name	2014	2015		Res Pct	Prp Cls	O C	R S	T C	Account Nbr
		Total Av	Land Av	Total Av						
131.001-1-9.12	Gilson, Gary F.	75,000	75,000	75,000	0	105		1		
131.001-1-9.112	Dennis, Martin E.	16,000	16,000	16,000	0	311		1		
131.001-1-10./1	Morrill, James F Trust	100	0	100	0	720		1		
131.001-1-10.1	Whitton, James L.	28,200	28,200	28,200	0	105		1		1- 47-10
131.001-1-10.2	Whitton, James L.	13,300	13,300	13,300	0	322		1		
131.001-1-10.3	Finley, Elijah P.	32,000	32,000	32,000	0	322		1		
131.001-1-11./1	Morrill, James F Trust	100	0	100	0	720		1		1-47-11/1
131.001-1-11.2	Whitton, James L.	13,900	13,900	13,900	0	322		1		
131.001-1-11.3	Finley, Elijah P.	96,900	96,900	96,900	0	322		1		
131.001-1-12	Fitzgerald, Richard	72,400	19,200	72,400	0	210		1		1- 39-15
131.001-1-13	Iannacone, Rita	133,300	90,300	133,300	41	240		1		1- 67- 7
131.001-1-14./1	Kords, David	100	0	100	0	720		1		1- 54-16
131.001-1-15.2	Marx, Austin M.	72,000	19,800	72,000	0	210		1		1- 13- 9.2
131.001-1-15.12	Lerch, Louis H.	31,200	15,900	31,200	0	271		1		
131.001-1-16	Smith, David A.	46,300	10,300	46,300	0	210		1		1- 51- 6
131.001-1-17.1	O'Neill, Thomas	161,600	113,000	161,600	0	112		1		1- 13- 8
131.001-1-18	Greenhill Mining Co	1,000	1,000	1,000	0	720		1		1- 33- 5
131.001-1-18./1	Greenhill Mining Co	100	0	100	0	720		1		1- 33- 5
131.001-1-19.1	Paquette, Geraldine M.	178,900	114,600	178,900	0	240		1		1- 50-11
131.001-1-21	Greenhill Mining Co	200	200	200	0	720		1		1- 33- 6
131.001-1-22	Woods, John	145,500	83,300	145,500	0	240		1		1- 68-14
131.001-1-23	Bango, Robert	56,000	16,100	56,000	0	270		1		1- 22- 3
131.001-1-24	Fenlong, David L.	85,600	15,500	85,600	0	210		1		1- 28-15
131.001-1-25	Reed, George	180,500	112,100	180,500	0	270		1		1- 55- 4
131.001-1-26	Coffey, Paul R.	7,000	7,000	7,000	0	311		1		
131.001-1-27	Coffey, Paul	40,000	10,700	40,000	0	270		1		
131.001-1-28.11	Everts, Eric	43,500	43,500	43,500	0	105		1		
131.001-1-28.12	Walrath, Wayne C.	129,400	27,300	129,400	0	210		1		
131.001-1-29	Miller, John M Jr (LU)	14,300	14,300	14,300	0	105		1		1- 20- 6.1
131.001-1-30.1	Bacon Living Trust	139,000	63,200	139,000	0	240		1		
131.001-1-30.2	Dennis, Martin E.	7,000	7,000	7,000	0	314		1		
131.001-1-31.1	Wong, Sze Chun	79,000	79,000	79,000	0	105		1		1- 13- 9.11
131.001-1-31.2	Anson Wells, E Ann & Etal	15,300	15,300	15,300	0	311		1		
131.001-1-32	Anson Wells, E Ann & Etal	44,000	16,100	44,000	0	210		1		
131.002-1-2./1	Hogan, Frank & Mary & James	100	0	100	0	720		1		1- 19-14. 2
131.002-1-4	Browning, Ralph C.	8,400	8,400	8,400	0	322		1		1- 28-10
131.002-1-5	Stevens, Ronald C.	60,000	43,200	60,000	0	240		1		1- 43- 3
Page Totals	Parcels		37	2,027,200	1,221,600	2,027,200				

Parcel Id	Name	2014	2015		Res Pct	Prp Cls	O C	R S	T C	Account Nbr
		Total Av	Land Av	Total Av						
131.002-1-6	Elwell, Stephen (LC)	59,000	18,400	59,000	0	210	1			1- 62-12
131.002-1-7	McCurdy, Michael	105,000	25,000	105,000	87	240	1			1- 18-15.4
131.002-1-8	Gebarten Acres	174,300	109,400	174,300	0	322	1			1- 19-14.12
131.002-1-9	McAdoo, William H.	75,200	19,100	75,200	0	210	1			1- 18-15.2
131.002-1-11	Hogan, Frank & Mary & James	97,800	97,800	97,800	0	321	1			1- 19-14.11
131.002-1-12	Lung, Dieter	91,500	91,500	91,500	0	321	1			1- 32-10
131.002-1-13	Conklin, Edward	61,000	15,300	61,000	0	210	1			1- 15-10
131.002-1-14.1	Paro, Gary L.	158,300	126,000	158,300	0	120	1			1- 50-14
131.002-1-15	Coller, Gregory J.	1,148,000	104,500	1,148,000	0	112	1			1- 21-11
131.002-1-15./1	Vanderbilt Minerals, LLC	5,400	0	5,400	0	720	1			1- 38-12
131.002-1-16	Diieso, Albert P.	14,000	14,000	14,000	0	321	1			1- 26-11
131.002-1-17	Smith, Charles B. Jr.	6,000	6,000	6,000	0	322	1			
131.003-1-1./1	Morrill, James F Trust	100	0	100	0	720	1			
131.003-1-1.1	Whitton, James L.	13,600	13,600	13,600	0	105	1			1- 47- 9
131.003-1-1.2	Finley, Elijah P.	35,600	25,500	187,700	0	210	1			
131.003-1-3./2	Wissen, Kathy (Estate)	100	0	100	0	720	1			1-46-9
131.003-1-3./3	Mclear, C	100	0	100	0	720	1			1-46-10
131.003-1-3.2	Vanbrocklin, Max	55,000	15,500	55,000	0	210	1			
131.003-1-3.11	Morrill, Frederick S. Sr.	113,400	96,800	113,400	0	312	1			1- 47-12
131.003-1-3.12	Morrill, Frederick S.	116,200	12,500	116,200	0	210	1			
131.003-1-4	Morrill, Frederick S. Sr.	95,900	95,900	95,900	0	105	1			1- 14- 9
131.003-1-4./1	Stiles, John D.	100	0	100	0	720	1			1- 60-10
131.003-1-4./2	Vanderbilt Minerals, LLC	9,500	0	9,500	0	720	1			1-38-13
131.003-1-5.1	St Lawrence County	7,500	7,500	7,500	0	323	1 R			
131.003-1-5.2	Morrill, Frederick	7,200	7,200	7,200	0	323	1			
131.003-1-7	Whitton, James L.	122,200	12,400	12,400	0	120	1			1- 47-11
131.003-4-1	Kords, David	5,200	5,200	5,200	0	321	1			1- 13- 9.4
131.003-4-2	Kords, David	7,600	7,600	7,600	0	314	1			1- 54-14
131.003-4-3	Anson, Joan	37,900	19,700	37,900	0	271	1			1- 13- 9.3
144.002-2-1	Hayes, Thomas A.	17,700	17,700	17,700	0	322	1			1- 65-11
144.002-2-2	Hayes, Warren F (LU)	15,800	15,800	15,800	0	323	1			1- 39- 5.2
145.001-1-1	Ax, Charles J. III.	2,000	2,000	2,000	0	105	1			1- 50- 6
145.001-1-2.1	Dixon, Clara J.	82,200	82,200	82,200	0	322	1			1- 17- 3
145.001-1-2.2	Maple Grove Cemetery	3,300	3,300	3,300	0	314	8			
145.001-1-3	Maple Grove Cemetery	4,850	4,850	4,850	0	695	8			8- 76- 5
145.001-1-4	Taylor, Paul A.	30,900	30,900	30,900	0	105	1			1- 62- 1
145.001-1-5	Reynolds, Ford	11,300	11,300	11,300	0	323	1			1- 53- 5

Page Totals	Parcels	37	2,790,750	1,114,450	2,833,050					
--------------------	----------------	----	-----------	-----------	-----------	--	--	--	--	--

Parcel Id	Name	2014	2015		Res Pct	Prp Cls	O C	R S	T C	Account Nbr
		Total Av	Land Av	Total Av						
145.001-1-6	Reynolds, Ford	230,000	142,800	230,000	0	112	1			1- 53- 6
145.001-1-7.1	Ax, Charles J. III.	38,000	38,000	38,000	0	105	1			1- 50- 5
145.001-1-7.2	Willard, Vincent W.	30,800	23,800	30,800	0	260	W 1			
145.001-1-8	Harper, Dean S.	126,900	96,900	126,900	0	112	1			1- 36- 4
145.001-1-9	Leonard, Jean E.	88,000	13,600	88,000	0	210	1			1- 71-11
145.001-1-10	Welsh Church	35,000	800	35,000	0	620	8			8- 76-12
145.001-1-11	Spaulding, Cathy J.	94,000	9,100	94,000	0	210	1			1- 52- 8
145.001-1-14.12	Thomas, Lisa M.	141,900	16,100	141,900	0	210	1			
145.001-1-15	Harper, Dean S.	85,000	85,000	85,000	0	105	1			1- 36- 3
145.001-1-16	Sullivan, Sheila	39,474	39,474	39,474	0	322	1			1- 30- 4
145.001-1-17	Fox, John Gregory (LU)	12,000	12,000	12,000	0	323	1			1- 53- 1
145.001-1-18	Tharrett, Bernard C (LU)	30,400	25,200	30,400	0	260	1			1- 61-15.1
145.001-1-19	Cummings, Scott A.	28,000	18,000	28,000	0	260	1			1- 61-15.2
145.001-1-20	Connelly, James M.	36,200	31,200	36,200	0	260	1			1- 57-15
145.001-1-21	Ax, Charles J. III.	67,200	67,200	67,200	0	105	1			1- 50- 7
145.001-1-22	Sullivan, Sheila	12,060	12,060	12,060	0	105	1			1- 30- 5
145.001-1-23	Hadfield, Erich	41,000	20,800	41,000	0	210	1			1- 34- 1
145.001-2-1.1	Roberts, Arnold C.	11,500	11,500	11,500	0	105	1			
145.001-2-1.2	Law, Randy L.	62,100	16,500	62,100	0	270	1			1- 58-14.2
145.001-2-2	Sibley, George E.	96,000	15,600	96,000	0	210	1			1- 41- 2
145.001-2-3.1	Tripp, Robert G. Jr.	68,000	12,300	68,000	0	210	1			1- 15- 8.1
145.001-2-3.2	Roberts, Arnold	4,100	4,100	4,100	0	105	1			1- 15- 8.2
145.001-2-3.3	Goodman, Gloria J.	73,000	7,700	73,000	0	220	1			1- 15- 8.3
145.001-2-4.1	Fenlong, Andrew P.	43,600	26,800	43,600	0	312	1			1- 58-15
145.001-2-4.2	Rivers, Carl E.	4,000	4,000	4,000	0	311	1			
145.001-2-5.1	Buckley, Timothy W.	97,900	97,900	97,900	0	105	1			1- 58-14.1
145.001-2-5.1/1	St Lawrence County	1,300	0	1,300	0	720	1 R			1- 58-14. 1
145.001-2-5.2	Roberts Living Trust	106,900	15,700	106,900	0	210	1			1- 58-14.3
145.001-2-6.21	Garrand, Gary	92,000	36,400	92,000	0	210	1			
145.001-2-7	Hart, David A.	189,000	139,600	189,000	0	112	1			1- 52-10
145.001-2-7./1	Verizon Wireless	220,000	5,000	220,000	0	837	6			
145.002-1-1	Ellison, Barbara M.	16,800	16,800	16,800	0	105	1			1-13-10
145.002-1-2	Mann, Travis L.	75,000	12,100	75,000	0	210	1			1- 71- 5
145.002-1-4.11	Sharpe, Brian G.	47,800	14,200	47,800	0	210	1			1- 57- 1
145.002-1-4.12	Sharpe, Brian G.	6,000	6,000	6,000	0	311	1			
145.002-1-5	Mann, Travis	38,100	24,000	24,000	0	210	1			1- 44- 8
145.002-1-6	Stinson, Jeffery	87,000	25,500	97,400	0	240	1			1- 34- 7
Page Totals	Parcels	37	2,476,034	1,143,734	2,472,334					

Parcel Id	Name	2014	2015		Res Pct	Prp Cls	O C	R S	T C	Account Nbr
		Total Av	Land Av	Total Av						
145.002-1-7	Ellis, Michael	39,000	13,800	39,000	0	210	1			1- 69- 4
145.002-1-8	Woodward, Brenda K.	11,500	9,000	11,500	0	312	1			1- 14- 8
145.002-1-9	Hartshorn, Romaine	90,000	29,400	90,000	0	240	1			1- 28-14
145.002-1-10	Given, Sandra	30,900	15,200	30,900	0	270	1			1- 31-11
145.002-1-11	Houghton, Jason K.	86,000	20,000	86,000	0	210	1			1- 71-13
145.002-1-12	Jefferson Living Trust	82,000	14,800	82,000	0	210	1			1- 39- 4
145.002-1-13	Hitchcock, Peter J.	38,000	17,400	38,000	0	210	1			1- 55- 7
145.002-1-14	Stevens, Timothy	2,200	2,200	2,200	0	314	1			1- 52-14
145.002-1-15	Stevens, Timothy L.	69,500	9,800	69,500	0	210	1			1- 48- 2
145.002-1-16	Bush, Ricky Lee	44,300	16,300	44,300	0	271	1			1- 28-12
145.002-1-17	Hendricks, Dianne (LU)	56,500	14,300	56,500	0	210	1			1- 28-13
145.002-1-18	Woods, Paul	45,000	10,500	45,000	0	210	1			1- 69- 1
145.002-1-19	Johnson, Gina M.	84,000	15,900	84,000	0	210	1			1- 67- 9
145.002-1-20.1	Stowell, Adam T.	41,900	41,900	41,900	0	105	1			1- 30-14
145.002-1-20.2	Mitchell, Brian M.	63,700	19,100	63,700	0	210	1			
145.002-1-22.1	Stowell, Adam T.	43,000	9,000	43,000	0	210	1			1- 53- 2
145.002-1-23	Cleveland, Brian E.	45,000	9,200	45,000	0	210	1			1- 51- 2
145.002-1-24	Garrand, Alan L.	51,000	10,200	51,000	0	210	1			1- 68-12
145.002-1-25	Niagara Mohawk Power Corp	3,675	3,675	3,675	0	872	6 R			6-73-9.8
145.002-1-26	Ayen, William A.	37,600	13,800	37,600	0	210	1			1- 68- 4
145.002-1-27.1	Dusharm, Janet Ruth	29,600	5,700	29,600	0	220	1			1- 27- 1
145.002-1-27.2	Dusharm, Janet Ruth	42,600	5,700	42,600	0	230	1			1- 68- 5
145.002-1-28.1	Gill, Clifford H.	4,500	4,500	4,500	0	311	1			1- 64- 5
145.002-1-33.1	Gill, Clifford	63,000	11,800	63,000	0	210	1			1- 27- 3
145.002-1-34	Gill, Clifford H.	16,000	16,000	16,000	0	322	1			1- 27- 4
145.002-1-35	Rinehart, Mark S.	145,000	100,000	145,000	0	113	1			1- 39-10
145.002-1-36	United States of America	45,500	45,500	45,500	0	321	8			1- 69-10
145.002-1-37.21	United States of America	59,640	46,970	59,640	0	120	8			1- 27-11.1
145.002-1-38	Pratt, Larry R.	12,000	10,000	12,000	0	312	1			1- 52- 9.2
145.002-1-39.1	Hart, David A.	39,600	36,300	39,600	0	120	1			1- 52- 9.1
145.002-1-39.2	Flynn, Wyatt	32,800	32,800	32,800	0	120	1			
145.002-1-40.1	Wood, Christine L.	2,200	1,200	2,200	0	312	1			1- 30-13
145.002-1-40.2	Wood, Christine L.	80,000	13,000	80,000	0	210	1			
145.002-1-41.1	Reynolds, William (Lu)	22,700	15,200	22,700	0	270	1			1- 53- 9.1
145.002-1-41.2	Thomas, Amy J.	82,100	15,400	82,100	0	210	1			1- 53- 9.2
145.002-1-42	Peachey, Joseph A.	167,000	152,400	167,000	0	312	1			1- 17- 8.1
145.002-1-43	Gouverneur Savings & Loan	3,800	3,800	3,800	0	311	1			1- 17- 8.2

Parcel Id	Name	2014	2015		Res Pct	Prp Cts	O C	R S	T C	Account Nbr
		Total Av	Land Av	Total Av						
145.002-1-44	Niagara Mohawk Power Corp	2,767	2,767	2,767	0	380	6	R		
145.002-1-45	American Babaji Yoga Sangam	79,600	33,200	79,600	0	210	8			1-19-6.1
145.002-1-46	Garrand, Alan L.	53,000	53,000	53,000	0	105	1			1- 31- 1
145.002-2-1	Fuller, Donald S.	13,980	13,980	13,980	0	323	1			1- 30- 8
145.002-2-2	Reynolds, Gary R.	13,000	13,000	13,000	0	105	1			1- 53-13
145.002-2-3	Reynolds, Gary R.	39,000	39,000	39,000	0	321	1			1- 53-11
145.002-2-4	Whitton, Archie	156,285	111,685	156,285	0	112	1			1- 67- 6
145.002-2-5.1	Whitton, Archie Jr.	8,100	8,100	8,100	0	314	1			1- 25- 7
145.002-2-5.2	Slane, Jeffrey M.	83,300	11,900	83,300	0	210	1			
145.002-2-7	Nault, Marlene T (LU)	170,000	121,000	170,000	41	241	1			1- 16- 1
145.002-2-8	Whitton, Archie M. Jr.	49,000	22,000	49,000	0	210	1			1- 42-15
145.002-2-9	Edney, Steven L.	73,800	34,800	73,800	0	210	1			1- 55-10
145.002-2-10.2	Raymo, Carl B (LU)	16,500	16,500	16,500	0	321	1			1- 54- 3.2
145.002-2-10.11	Devito, Carl A.	46,000	16,000	46,000	0	210	1			1- 54- 3.1
145.002-2-12	Reynolds, Gary R.	66,600	66,600	66,600	0	105	1			1- 53-12
145.002-2-13.1	Reynolds, Gary R.	253,400	174,500	253,400	0	112	1			1- 53-10
145.002-2-15	Reynolds, Gary R.	38,000	38,000	38,000	0	120	1			1-30-10.2
145.002-2-16.1	Denault, Charles H. Sr.	134,000	19,800	134,000	0	240	1			1- 54- 3.3
145.002-2-16.21	Devito, Carl A.	13,100	13,100	13,100	0	322	1			
145.002-2-16.22	Little, Wayne	7,100	7,100	7,100	0	314	1			
145.002-2-17	Sharpe, Christopher B.	290,000	114,100	274,500	0	240	1			
145.003-2-1	Hartle, David W.	135,000	43,800	135,000	0	113	1			1- 51- 4
145.003-2-1./1	Davis, Gary L.	100	0	100	0	720	1			1-46-14
145.003-2-2	Lavender, Bonnie C.	210,600	128,700	210,600	0	240	1			1- 36-11
145.003-2-2./1	Davis, Gary L.	100	0	100	0	720	1			1-46-12
145.003-2-3.1	Davis, Gary & Dorothy	142,000	72,600	142,000	0	240	1			1- 25- 9
145.003-2-4	Fiefield, Evelyn (LU)	22,100	16,100	22,100	0	270	1			1- 25- 8.2
145.003-2-5.2	Terpstra, Richard	64,000	64,000	64,000	0	322	1			
145.003-2-5.11	Dalton, Gary	1,800	1,800	1,800	0	105	1			1- 24- 8
145.003-2-5.12	Dalton, Michael P.	79,900	21,000	79,900	0	210	1			
145.003-2-6.1	Pacella, Anthony	5,100	5,100	5,100	0	321	1			1- 72- 9
145.003-2-6.2	Terpstra, Richard	143,000	38,000	143,000	0	240	1			1- 57- 7
145.003-2-7	Mullin, Keitha R.	60,000	13,000	60,000	0	270	1			1- 24- 7
145.003-2-8.2	Davis, Frederick (Lu)	139,000	21,000	139,000	96	210	1			1- 55-12.1
145.003-2-8.11	Davis, Catherine J.	50,000	21,900	50,000	0	240	1			1- 55-12.2
145.003-2-8.12	Bassette, Alan R.	35,500	19,000	35,500	0	270	1			
145.003-2-9	Fawcett, Robert	65,000	24,000	65,000	0	240	1			1- 40- 7

Parcel Id	Name	2014	2015		Res Pct	Prp Cls	O C	R S	T C	Account Nbr
		Total Av	Land Av	Total Av						
145.003-2-10	Taylor, Clifford T.	56,000	56,000	56,000	0	321	1			1- 53- 8
145.003-2-10./1	Davis, Gary L.	100	0	100	0	720	1			1-46-11
145.003-2-11	Shetler, Ezra	150,000	63,600	150,000	0	112	1			1- 18- 6
145.003-2-11./1	Davis, Gary L.	100	0	100	0	720	1			1-46-13
145.003-2-12	Hartle, David W.	29,600	29,600	29,600	0	105	1			1- 18- 8
145.003-2-13	Lancto, Jeffrey A.	37,000	18,000	37,000	0	270	1			1- 65-15
145.003-2-14	Brown, Robert J.	214,400	153,100	231,200	0	112	1			1- 18- 7
145.003-2-14./1	Davis, Gary L.	100	0	100	0	720	1			1-46-15
145.003-2-15.1	Harper, Mark C.	10,500	10,500	10,500	0	105	1			1- 68-10.2
145.003-2-15.2	Richville Fuel Co Inc	45,000	20,000	45,000	0	450	1			1- 68-13
145.003-2-16	Harper, David J.	280,000	62,400	280,000	0	240	1			1- 68-10.1
145.003-2-17	Allen, Amy	76,000	14,100	76,000	0	210	1			1- 65- 2
145.003-2-18.1	Cardinell, Cindy S.	60,000	35,100	60,000	0	270	1			1- 27-14
145.003-2-18.2	Lancto, Jeffrey A.	12,200	12,200	12,200	0	105	1			
145.003-2-19	Wickham, Robert	150,000	37,000	150,000	0	240	1			1- 14- 2
145.003-2-20	Brozzo, Robert	53,000	11,400	53,000	0	210	1			1- 64-12
145.003-2-21.2	Brozzo, Robert	2,600	2,600	2,600	0	314	1			
145.003-2-21.11	Langtry, Kevin	17,800	17,800	17,800	0	105	1			1- 13-15
145.003-2-21.12	Garrison, Cory S.	81,900	16,400	81,900	0	210	1			
145.003-2-22	Mashaw, Ronald	91,000	11,600	91,000	0	210	1			1- 43- 4
145.003-2-23	CSX Transportation Inc	1,394,000	0	1,394,000	0	842	7			6- 41- 2. 1
145.003-2-24	Mashaw, Ronald	4,000	4,000	4,000	0	311	1			
145.003-2-25	Morrow, Johnathan G.	67,000	15,300	67,000	0	210	1			1- 61-11
145.003-2-26	Franke, Mark L.	76,800	11,300	76,800	0	210	1			1- 34- 2.2
145.003-2-27	Lachine Properties, LLC	6,500	6,500	6,500	0	311	1			1- 34- 2.1
145.003-2-28	Hall, Christopher D.	114,500	24,000	114,500	0	240	1			
145.004-1-1.1	Ashley, Richard K. Jr.	54,000	30,200	54,000	0	271	1			1- 24- 9.3
145.004-1-1.2	Shampine, Ivan F.	59,000	16,200	59,000	0	210	1			1- 24- 9.4
145.004-1-2	Douglas, James W.	150,000	99,100	150,000	0	270	1			1- 24- 9.2
145.004-1-2./1	Vanderbilt Minerals, LLC	10,900	0	10,900	0	720	1			1- 38-15
555.005-16-1	Edwards Telephone Co Inc	201,496	0	191,553	0	866	5			5- 74- 3
555.007-8-1	Time Warner - North Region	20,766	0	140,339	0	869	5			555.007-8-1
555.008-16-1	Verizon New York Inc	36,078	0	34,223	0	866	5			5- 74- 4. 1
555.008-16-2	Verizon New York Inc	18,195	0	17,260	0	866	5			5-74-4.2
555.008-16-3	Verizon New York Inc	61,791	0	58,614	0	866	5			5-74-4.3
555.008-16-4	Verizon New York Inc	14,463	0	13,719	0	866	5			5-74-4.4
555.009-16-1	Niagara Mohawk Power Corp	282,625	0	291,021	0	861	5 R			5- 74- 6. 1

Parcel Id	Name	2014		2015		Res Pct	Prp Cts	O C	R S	T C	Account Nbr
		Total Av	Land Av	Total Av	Land Av						
555.009-16-2	Niagara Mohawk Power Corp	142,540	0	146,774	0	861	5	R			5-74-6.2
555.009-16-3	Niagara Mohawk Power Corp	484,062	0	498,441	0	861	5	R			5-74-6.3
555.009-16-4	Niagara Mohawk Power Corp	113,295	0	116,661	0	861	5	R			5-74-6.4
630.089-9999-132.350/1001	Niagara Mohawk Power Corp	420,760	0	420,760	0	882	6	R			6-73-9.3
630.089-9999-132.350/1002	Niagara Mohawk Power Corp	505,680	0	505,680	0	882	6	R			6-73-9.2
630.089-9999-132.350/1003	Niagara Mohawk Power Corp	139,046	0	139,046	0	882	6	R			6- 73- 9. 1
630.089-9999-132.350/1111	Niagara Mohawk Power Corp	251,858	0	251,858	0	882	6	R			
630.089-9999-132.350/1881	Niagara Mohawk Power Corp	1,170,904	0	1,170,904	0	884	6	R			6-73-9.4
630.089-9999-132.350/1882	Niagara Mohawk Power Corp	419,955	0	419,955	0	884	6	R			6-73-9.5
630.089-9999-132.350/1883	Niagara Mohawk Power Corp	47,182	0	47,182	0	884	6	R			6-73-9.6
630.089-9999-132.350/1884	Niagara Mohawk Power Corp	162,796	0	162,796	0	884	6	R			6-73-9.7
630.089-9999-139.900/2882	St Lawrence Gas Co	130,156	0	130,156	0	885	6				6- 73-14
630.089-9999-615.500/1881	Edwards Telephone Co Inc	104,571	0	104,571	0	831	6				6- 73- 1
630.089-9999-631.900/1881	Verizon New York Inc	69,632	0	69,632	0	884	6				6- 73- 4. 1
630.089-9999-631.900/1882	Verizon New York Inc	2,273	0	2,273	0	884	6				6-73-4.3
630.089-9999-631.900/1883	Verizon New York Inc	41,189	0	41,189	0	884	6				6-73-4.4
630.089-9999-631.900/1884	Verizon New York Inc	9,090	0	9,090	0	884	6				4-73-4.2
630.089-9999-823.360/2881	Iroquois Gas Trans System	342,461	0	342,461	0	883	6				
Town Outside Village Totals	Parcels		1,407	119,924,081	43,166,160	128,964,675					
Town Grand Totals	Parcels		1,574	129,264,924	44,623,435	138,335,283					
Report Totals	Parcels		1,574	129,264,924	44,623,435	138,335,283					

STATE OF NEW YORK
 COUNTY - St Lawrence
 TOWN - Dekalb
 VILLAGE - Richville
 SWIS - 403001

2 0 1 5 T E N T A T I V E A S S E S S M E N T R O L L
 T A X A B L E SECTION OF THE ROLL - 1
 THESE ASSESSMENTS ARE ALSO USED FOR VILLAGE PURPOSES
 TAX MAP NUMBER SEQUENCE
 UNIFORM PERCENT OF VALUE IS 100.00

PAGE 1
 VALUATION DATE-JUL 01, 2014
 TAXABLE STATUS DATE-MAR 01, 2015

TAX MAP PARCEL NUMBER	PROPERTY LOCATION & CLASS	ASSESSMENT	EXEMPTION CODE	VILLAGE	COUNTY	TOWN	SCHOOL
CURRENT OWNERS NAME	SCHOOL DISTRICT	LAND	TAX DESCRIPTION	TAXABLE VALUE			
CURRENT OWNERS ADDRESS	PARCEL SIZE/GRID COORD	TOTAL	SPECIAL DISTRICTS	ACCOUNT NO.			

145.031-1-1.1	Ush 11 311 Res vac land		VILLAGE TAXABLE VALUE	145.031-1-1.1		1- 8- 6	
Taylor Paul A	Gouverneur 1 404001	8,500	COUNTY TAXABLE VALUE				
3916 Milford Ave	ACRES 4.50	8,500	TOWN TAXABLE VALUE				
Baltimore, MD 21207	EAST-0222530 NRTH-1612680		SCHOOL TAXABLE VALUE				
	DEED BOOK 2005 PG-11258		FD011 Dekalb Fire Dist				8,500 TO M
	FULL MARKET VALUE	8,500					

145.031-1-1.2	Dashnaw St 311 Res vac land		VILLAGE TAXABLE VALUE	145.031-1-1.2			
Kroll William	Gouverneur 1 404001	8,900	COUNTY TAXABLE VALUE				
Kroll Beth	ACRES 4.90	8,900	TOWN TAXABLE VALUE				
6851 SE 212th Ave	EAST-0222666 NRTH-1612232		SCHOOL TAXABLE VALUE				
Morriston, FL 32668	DEED BOOK 2012 PG-16610		FD011 Dekalb Fire Dist				8,900 TO M
	FULL MARKET VALUE	8,900					

145.031-1-2	Ush 11 120 Field crops		VILLAGE TAXABLE VALUE	145.031-1-2		1- 2- 1	
Dixon Clara J	Gouverneur 1 404001	5,600	COUNTY TAXABLE VALUE				
PO Box 373	ACRES 6.20	5,600	TOWN TAXABLE VALUE				
Middlebury, VT 05753-0373	EAST-0223134 NRTH-1612578		SCHOOL TAXABLE VALUE				
	DEED BOOK 2004 PG-12079		FD011 Dekalb Fire Dist				5,600 TO M
	FULL MARKET VALUE	5,600					
MAY BE SUBJECT TO PAYMENT UNDER AGDIST LAW TIL 2016							

145.031-1-3.1	Ush 11 311 Res vac land		VILLAGE TAXABLE VALUE	145.031-1-3.1			
Dixon Clara J	Gouverneur 1 404001	2,300	COUNTY TAXABLE VALUE				
PO Box 373	FRNT 47.00 DPTH	2,300	TOWN TAXABLE VALUE				
Middlebury, VT 05753-0373	ACRES 2.90		SCHOOL TAXABLE VALUE				
	EAST-0223788 NRTH-1613458		FD011 Dekalb Fire Dist				2,300 TO M
	DEED BOOK 2004 PG-12079						
	FULL MARKET VALUE	2,300					

145.031-1-7	210 Main St 210 1 Family Res		Basic Star 41854	145.031-1-7		1- 3- 1	
Fenlong Andrew P	Gouverneur 1 404001	12,800	VILLAGE TAXABLE VALUE		0	0	30,730
Fenlong Ella Mae	1.80 D	143,000	COUNTY TAXABLE VALUE				
210 Main St	ACRES 1.80		TOWN TAXABLE VALUE				
Richville, NY 13681	EAST-0224194 NRTH-1612663		SCHOOL TAXABLE VALUE				
	DEED BOOK 1999 PG-9719		FD011 Dekalb Fire Dist				143,000 TO M
	FULL MARKET VALUE	143,000					

STATE OF NEW YORK
 COUNTY - St Lawrence
 TOWN - Dekalb
 VILLAGE - Richville
 SWIS - 403001

2 0 1 5 T E N T A T I V E A S S E S S M E N T R O L L
 T A X A B L E SECTION OF THE ROLL - 1
 THESE ASSESSMENTS ARE ALSO USED FOR VILLAGE PURPOSES
 TAX MAP NUMBER SEQUENCE
 UNIFORM PERCENT OF VALUE IS 100.00

PAGE 2
 VALUATION DATE-JUL 01, 2014
 TAXABLE STATUS DATE-MAR 01, 2015

TAX MAP PARCEL NUMBER	PROPERTY LOCATION & CLASS	ASSESSMENT	EXEMPTION CODE	VILLAGE	COUNTY	TOWN	SCHOOL
CURRENT OWNERS NAME	SCHOOL DISTRICT	LAND	TAX DESCRIPTION	TAXABLE VALUE			
CURRENT OWNERS ADDRESS	PARCEL SIZE/GRID COORD	TOTAL	SPECIAL DISTRICTS	ACCOUNT NO.			

145.031-1-8.1	194 Main St						
Fenlong Andrew	312 Vac w/imprv		VILLAGE TAXABLE VALUE	36,700			
Fenlong Ella Mae	Gouverneur 1 404001	24,500	COUNTY TAXABLE VALUE	36,700			
210 Main St	ACRES 31.00	36,700	TOWN TAXABLE VALUE	36,700			
Richville, NY 13681	EAST-0224545 NRTH-1612558		SCHOOL TAXABLE VALUE	36,700			
	DEED BOOK 952 PG-01134		FD011 Dekalb Fire Dist	36,700 TO M			
	FULL MARKET VALUE	36,700					

145.031-1-9.21	186,188 Main St						
Seguin Peter J	210 1 Family Res		Basic Star 41854	0	0	0	30,730
Jenkins Tammy	Gouverneur 1 404001	9,400	VILLAGE TAXABLE VALUE	77,000			
PO Box 224	Residence & Trailer	77,000	COUNTY TAXABLE VALUE	77,000			
Richville, NY 13681-0224	162x131x99x33x66x140		TOWN TAXABLE VALUE	77,000			
	FRNT 162.00 DPTH		SCHOOL TAXABLE VALUE	46,270			
	ACRES 0.54		FD011 Dekalb Fire Dist	77,000 TO M			
	EAST-0223861 NRTH-1612193						
	DEED BOOK 2004 PG-4733						
	FULL MARKET VALUE	77,000					

145.031-1-11.2	Off Main St						
Burns Michael S	311 Res vac land		VILLAGE TAXABLE VALUE	3,000			
177 Main St	Gouverneur 1 404001	3,000	COUNTY TAXABLE VALUE	3,000			
Richville, NY 13681	FRNT 150.00 DPTH	3,000	TOWN TAXABLE VALUE	3,000			
	ACRES 0.51 BANK8888864		SCHOOL TAXABLE VALUE	3,000			
	EAST-0223401 NRTH-1612133		FD011 Dekalb Fire Dist	3,000 TO M			
	DEED BOOK 2004 PG-16797						
	FULL MARKET VALUE	3,000					

145.031-1-11.11	195,203 Main St						
Raymo Carl	210 1 Family Res		RPTL466_f 41690	0	3,000	3,000	3,000
Raymo Bonnie	Gouverneur 1 404001	17,700	RPTL466_f 41697	3,000	0	0	0
195 Main St	657'fr	101,000	Enhanced S 41834	0	0	0	65,300
Richville, NY 13681	ACRES 8.90		VILLAGE TAXABLE VALUE	98,000			
	EAST-0223613 NRTH-1612472		COUNTY TAXABLE VALUE	98,000			
	DEED BOOK 942 PG-94		TOWN TAXABLE VALUE	98,000			
	FULL MARKET VALUE	101,000	SCHOOL TAXABLE VALUE	32,700			
			FD011 Dekalb Fire Dist	101,000 TO M			

STATE OF NEW YORK
 COUNTY - St Lawrence
 TOWN - Dekalb
 VILLAGE - Richville
 SWIS - 403001

2 0 1 5 T E N T A T I V E A S S E S S M E N T R O L L
 T A X A B L E S E C T I O N O F T H E R O L L - 1
 T H E S E A S S E S S M E N T S A R E A L S O U S E D F O R V I L L A G E P U R P O S E S
 M A P S E C T I O N - 1 4 5
 S U B - S E C T I O N - 0 3 1
 U N I F O R M P E R C E N T O F V A L U E I S 1 0 0 . 0 0

PAGE 3
 VALUATION DATE-JUL 01, 2014
 TAXABLE STATUS DATE-MAR 01, 2015
 RPS150/V04/L015
 CURRENT DATE 4/21/2015

*** S P E C I A L D I S T R I C T S U M M A R Y ***

CODE	DISTRICT NAME	TOTAL PARCELS	EXTENSION TYPE	EXTENSION VALUE	AD VALOREM VALUE	EXEMPT AMOUNT	TAXABLE VALUE
FD011	Dekalb Fire Di	9	TOTAL M		386,000		386,000

*** S C H O O L D I S T R I C T S U M M A R Y ***

CODE	DISTRICT NAME	TOTAL PARCELS	ASSESSED LAND	ASSESSED TOTAL	EXEMPT AMOUNT	TOTAL TAXABLE	STAR AMOUNT	STAR TAXABLE
404001	Gouverneur 1	9	92,700	386,000	3,000	383,000	126,760	256,240
	S U B - T O T A L	9	92,700	386,000	3,000	383,000	126,760	256,240
	T O T A L	9	92,700	386,000	3,000	383,000	126,760	256,240

*** S Y S T E M C O D E S S U M M A R Y ***

NO SYSTEM EXEMPTIONS AT THIS LEVEL

*** E X E M P T I O N S U M M A R Y ***

CODE	DESCRIPTION	TOTAL PARCELS	VILLAGE	COUNTY	TOWN	SCHOOL
41690	RPTL466_f	1		3,000	3,000	3,000
41697	RPTL466_f	1	3,000			
41834	Enhanced S	1				65,300
41854	Basic Star	2				61,460
	T O T A L	5	3,000	3,000	3,000	129,760

STATE OF NEW YORK
COUNTY - St Lawrence
TOWN - Dekalb
VILLAGE - Richville
SWIS - 403001

2 0 1 5 T E N T A T I V E A S S E S S M E N T R O L L
T A X A B L E S E C T I O N O F T H E R O L L - 1
T H E S E A S S E S S M E N T S A R E A L S O U S E D F O R V I L L A G E P U R P O S E S
M A P S E C T I O N - 1 4 5
S U B - S E C T I O N - 0 3 1
U N I F O R M P E R C E N T O F V A L U E I S 1 0 0 . 0 0

PAGE 4
VALUATION DATE-JUL 01, 2014
TAXABLE STATUS DATE-MAR 01, 2015
RPS150/V04/L015
CURRENT DATE 4/21/2015

*** G R A N D T O T A L S ***

ROLL SEC	DESCRIPTION	TOTAL PARCELS	ASSESSED LAND	ASSESSED TOTAL	TAXABLE VILLAGE	TAXABLE COUNTY	TAXABLE TOWN	TAXABLE SCHOOL	STAR TAXABLE
1	TAXABLE	9	92,700	386,000	383,000	383,000	383,000	383,000	256,240

STATE OF NEW YORK
 COUNTY - St Lawrence
 TOWN - Dekalb
 VILLAGE - Richville
 SWIS - 403001

2 0 1 5 T E N T A T I V E A S S E S S M E N T R O L L
 T A X A B L E SECTION OF THE ROLL - 1
 THESE ASSESSMENTS ARE ALSO USED FOR VILLAGE PURPOSES
 TAX MAP NUMBER SEQUENCE
 UNIFORM PERCENT OF VALUE IS 100.00
 UNIFORM PERCENT OF VALUE IS 100.00

PAGE 5
 VALUATION DATE-JUL 01, 2014
 TAXABLE STATUS DATE-MAR 01, 2015

TAX MAP PARCEL NUMBER	PROPERTY LOCATION & CLASS	ASSESSMENT	EXEMPTION CODE	VILLAGE	COUNTY	TOWN	SCHOOL
CURRENT OWNERS NAME	SCHOOL DISTRICT	LAND	TAX DESCRIPTION	TAXABLE VALUE			
CURRENT OWNERS ADDRESS	PARCEL SIZE/GRID COORD	TOTAL	SPECIAL DISTRICTS	ACCOUNT NO.			

145.038-1-1	58 School St			145.038-1-1			5- 38- 1. 1
Macaulay Sue-Lynn H	210 1 Family Res		VILLAGE TAXABLE VALUE	78,400			
PO Box 233	Gouverneur 1 404001	14,900	COUNTY TAXABLE VALUE	78,400			
Gouverneur, NY 13642-0233	ACRES 3.90	78,400	TOWN TAXABLE VALUE	78,400			
	EAST-0221823 NRTH-1611354		SCHOOL TAXABLE VALUE	78,400			
	DEED BOOK 1085 PG-722		FD011 Dekalb Fire Dist	78,400	TO M		
	FULL MARKET VALUE	78,400					

145.038-1-2	48 School St			145.038-1-2			1- 6-13
Waugh Thomas V	210 1 Family Res		VET WAR V 41127	10,800	0	0	0
48 School St	Gouverneur 1 404001	8,200	Basic Star 41854	0	0	0	30,730
Richville, NY 13681	FRNT 106.00 DPTH 195.00	72,000	VETWAR CTS 41120	0	10,800	10,800	10,800
	BANK8888209		VILLAGE TAXABLE VALUE	61,200			
	EAST-0221998 NRTH-1611280		COUNTY TAXABLE VALUE	61,200			
	DEED BOOK 2008 PG-21738		TOWN TAXABLE VALUE	61,200			
	FULL MARKET VALUE	72,000	SCHOOL TAXABLE VALUE	30,470			
			FD011 Dekalb Fire Dist	72,000	TO M		

145.038-1-3	27 Willow St			145.038-1-3			1- 1-15
Marlow Stephen L	210 1 Family Res		Basic Star 41854	0	0	0	30,730
Reynolds Elizabeth M	Gouverneur 1 404001	6,000	VILLAGE TAXABLE VALUE	68,000			
27 Willow St	Water Agreement 1063/676	68,000	COUNTY TAXABLE VALUE	68,000			
Richville, NY 13681	FRNT 76.00 DPTH 191.00		TOWN TAXABLE VALUE	68,000			
	EAST-0221947 NRTH-1610787		SCHOOL TAXABLE VALUE	37,270			
	DEED BOOK 2007 PG-6565		FD011 Dekalb Fire Dist	68,000	TO M		
	FULL MARKET VALUE	68,000					

145.038-1-4	31 Willow St			145.038-1-4			1- 5-11
VanOrnum Darren D	210 1 Family Res		Basic Star 41854	0	0	0	30,730
VanOrnum Rebecca	Gouverneur 1 404001	12,600	VILLAGE TAXABLE VALUE	85,000			
PO Box 104	1998/2369-Agreement	85,000	COUNTY TAXABLE VALUE	85,000			
Richville, NY 13681	Well Shared With Lot 3		TOWN TAXABLE VALUE	85,000			
	ACRES 1.60		SCHOOL TAXABLE VALUE	54,270			
	EAST-0221774 NRTH-1610830		FD011 Dekalb Fire Dist	85,000	TO M		
	DEED BOOK 1998 PG-2370						
	FULL MARKET VALUE	85,000					

STATE OF NEW YORK
 COUNTY - St Lawrence
 TOWN - Dekalb
 VILLAGE - Richville
 SWIS - 403001

2 0 1 5 T E N T A T I V E A S S E S S M E N T R O L L
 T A X A B L E S E C T I O N O F T H E R O L L - 1
 T H E S E A S S E S S M E N T S A R E A L S O U S E D F O R V I L L A G E P U R P O S E S
 M A P S E C T I O N - 1 4 5
 S U B - S E C T I O N - 0 3 8
 U N I F O R M P E R C E N T O F V A L U E I S 1 0 0 . 0 0

PAGE 6
 VALUATION DATE-JUL 01, 2014
 TAXABLE STATUS DATE-MAR 01, 2015
 RPS150/V04/L015
 CURRENT DATE 4/21/2015

*** S P E C I A L D I S T R I C T S U M M A R Y ***

CODE	DISTRICT NAME	TOTAL PARCELS	EXTENSION TYPE	EXTENSION VALUE	AD VALOREM VALUE	EXEMPT AMOUNT	TAXABLE VALUE
FD011	Dekalb Fire Di	4	TOTAL M		303,400		303,400

*** S C H O O L D I S T R I C T S U M M A R Y ***

CODE	DISTRICT NAME	TOTAL PARCELS	ASSESSED LAND	ASSESSED TOTAL	EXEMPT AMOUNT	TOTAL TAXABLE	STAR AMOUNT	STAR TAXABLE
404001	Gouverneur 1	4	41,700	303,400	10,800	292,600	92,190	200,410
	S U B - T O T A L	4	41,700	303,400	10,800	292,600	92,190	200,410
	T O T A L	4	41,700	303,400	10,800	292,600	92,190	200,410

*** S Y S T E M C O D E S S U M M A R Y ***

NO SYSTEM EXEMPTIONS AT THIS LEVEL

*** E X E M P T I O N S U M M A R Y ***

CODE	DESCRIPTION	TOTAL PARCELS	VILLAGE	COUNTY	TOWN	SCHOOL
41120	VETWAR CTS	1		10,800	10,800	10,800
41127	VET WAR V	1	10,800			
41854	Basic Star	3				92,190
	T O T A L	5	10,800	10,800	10,800	102,990

STATE OF NEW YORK
COUNTY - St Lawrence
TOWN - Dekalb
VILLAGE - Richville
SWIS - 403001

2 0 1 5 T E N T A T I V E A S S E S S M E N T R O L L
T A X A B L E S E C T I O N O F T H E R O L L - 1
T H E S E A S S E S S M E N T S A R E A L S O U S E D F O R V I L L A G E P U R P O S E S
M A P S E C T I O N - 1 4 5
S U B - S E C T I O N - 0 3 8
U N I F O R M P E R C E N T O F V A L U E I S 1 0 0 . 0 0

PAGE 7
VALUATION DATE-JUL 01, 2014
TAXABLE STATUS DATE-MAR 01, 2015
RPS150/V04/L015
CURRENT DATE 4/21/2015

*** G R A N D T O T A L S ***

ROLL SEC	DESCRIPTION	TOTAL PARCELS	ASSESSED LAND	ASSESSED TOTAL	TAXABLE VILLAGE	TAXABLE COUNTY	TAXABLE TOWN	TAXABLE SCHOOL	STAR TAXABLE
1	TAXABLE	4	41,700	303,400	292,600	292,600	292,600	292,600	200,410

TAX MAP PARCEL NUMBER	PROPERTY LOCATION & CLASS	ASSESSMENT	EXEMPTION CODE	VILLAGE	COUNTY	TOWN	SCHOOL
CURRENT OWNERS NAME	SCHOOL DISTRICT	LAND	TAX DESCRIPTION	TAXABLE VALUE			
CURRENT OWNERS ADDRESS	PARCEL SIZE/GRID COORD	TOTAL	SPECIAL DISTRICTS	ACCOUNT NO.			
***** 145.039-1-1 *****							
145.039-1-1	School St 105 Vac farmland		Ag Land Co 41730	6,882	6,882	6,882	6,882
Reynolds Ford	Gouverneur 1 404001	15,200	VILLAGE TAXABLE VALUE		8,318		
Reynolds Sarah	ACRES 16.90	15,200	COUNTY TAXABLE VALUE		8,318		
78 Richville Bridge Rd	EAST-0222250 NRTH-1611770		TOWN TAXABLE VALUE		8,318		
Richville, NY 13681	DEED BOOK 769 PG-00262		SCHOOL TAXABLE VALUE		8,318		
	FULL MARKET VALUE	15,200	AG001 Ag Dist #1		.00 MT		
			FD011 Dekalb Fire Dist		15,200 TO M		
MAY BE SUBJECT TO PAYMENT UNDER AGDIST LAW TIL 2022							
***** 145.039-1-2.11 *****							
145.039-1-2.11	Dashnaw St 311 Res vac land		VILLAGE TAXABLE VALUE		2,500		1- 2-12
Woods Carlton L	Gouverneur 1 404001	2,500	COUNTY TAXABLE VALUE		2,500		
Woods Patricia A	86x121x87x112	2,500	TOWN TAXABLE VALUE		2,500		
PO Box 279	FRNT 86.00 DPTH		SCHOOL TAXABLE VALUE		2,500		
Richville, NY 13681-0279	ACRES 0.23		FD011 Dekalb Fire Dist		2,500 TO M		
	EAST-0222672 NRTH-1611797						
	DEED BOOK 1114 PG-955						
	FULL MARKET VALUE	2,500					
***** 145.039-1-3.1 *****							
145.039-1-3.1	15 Dashnaw St 210 1 Family Res		VET WAR V 41127	4,800	0	0	0
Hull Albert J	Gouverneur 1 404001	7,700	VETWAR CTS 41120	0	4,800	4,800	4,800
Hull Diane Q	100x184x102x165	32,000	Enhanced S 41834	0	0	0	27,200
PO Box 265	FRNT 300.00 DPTH		VILLAGE TAXABLE VALUE		27,200		
Richville, NY 13681	ACRES 1.10		COUNTY TAXABLE VALUE		27,200		
	EAST-0222819 NRTH-1611616		TOWN TAXABLE VALUE		27,200		
	DEED BOOK 2008 PG-2282		SCHOOL TAXABLE VALUE		0		
	FULL MARKET VALUE	32,000	FD011 Dekalb Fire Dist		32,000 TO M		
***** 145.039-1-4 *****							
145.039-1-4	11 Dashnaw St 210 1 Family Res		Enhanced S 41834	0	0	0	1- 4-13
Hay Cheryl S (LU)	Gouverneur 1 404001	9,000	VILLAGE TAXABLE VALUE		56,100		56,100
11 Dashnaw St	125x208x156x180	56,100	COUNTY TAXABLE VALUE		56,100		
Richville, NY 13681	FRNT 125.00 DPTH 194.00		TOWN TAXABLE VALUE		56,100		
	BANK8888864		SCHOOL TAXABLE VALUE		0		
	EAST-0222940 NRTH-1611441		FD011 Dekalb Fire Dist		56,100 TO M		
	DEED BOOK 2013 PG-15026						
	FULL MARKET VALUE	56,100					
***** 145.039-1-5 *****							
145.039-1-5	9 Dashnaw St 210 1 Family Res		VILLAGE TAXABLE VALUE		34,100		1- 8- 7
LaMere William G	Gouverneur 1 404001	2,800	COUNTY TAXABLE VALUE		34,100		
LaMere Katherine	35x214x35x206	34,100	TOWN TAXABLE VALUE		34,100		
40254 Vrooman Hill Rd	FRNT 35.00 DPTH 210.00		SCHOOL TAXABLE VALUE		34,100		
Theresa, NY 13691	EAST-0223001 NRTH-1611378		FD011 Dekalb Fire Dist		34,100 TO M		
	DEED BOOK 2014 PG-10398						
	FULL MARKET VALUE	34,100					

STATE OF NEW YORK
 COUNTY - St Lawrence
 TOWN - Dekalb
 VILLAGE - Richville
 SWIS - 403001

2 0 1 5 T E N T A T I V E A S S E S S M E N T R O L L
 T A X A B L E SECTION OF THE ROLL - 1
 THESE ASSESSMENTS ARE ALSO USED FOR VILLAGE PURPOSES
 TAX MAP NUMBER SEQUENCE
 UNIFORM PERCENT OF VALUE IS 100.00
 UNIFORM PERCENT OF VALUE IS 100.00

PAGE 9
 VALUATION DATE-JUL 01, 2014
 TAXABLE STATUS DATE-MAR 01, 2015

TAX MAP PARCEL NUMBER	PROPERTY LOCATION & CLASS	ASSESSMENT	EXEMPTION CODE	VILLAGE	COUNTY	TOWN	SCHOOL
CURRENT OWNERS NAME	SCHOOL DISTRICT	LAND	TAX DESCRIPTION	TAXABLE VALUE			
CURRENT OWNERS ADDRESS	PARCEL SIZE/GRID COORD	TOTAL	SPECIAL DISTRICTS	ACCOUNT NO.			

145.039-1-6	7 Dashnaw St 210 1 Family Res		Basic Star 41854	0	0	0	1- 8-13 30,730
Baker Wendy M	Gouverneur 1 404001	4,900	VILLAGE TAXABLE VALUE		71,000		
PO Box 243	60x243x64x225	71,000	COUNTY TAXABLE VALUE		71,000		
Richville, NY 13681	FRNT 60.00 DPTH 234.00		TOWN TAXABLE VALUE		71,000		
	EAST-0223032 NRTH-1611338		SCHOOL TAXABLE VALUE		40,270		
	DEED BOOK 2007 PG-3227		FD011 Dekalb Fire Dist		71,000 TO M		
	FULL MARKET VALUE	71,000					

145.039-1-7	143 Main St 210 1 Family Res		Basic Star 41854	0	0	0	1- 1-13 30,730
Streeter Shannon M	Gouverneur 1 404001	5,000	VILLAGE TAXABLE VALUE		60,000		
830 Morrison St	148x150x142x150	60,000	COUNTY TAXABLE VALUE		60,000		
Watertown, NY 13601-1359	FRNT 148.00 DPTH 150.00		TOWN TAXABLE VALUE		60,000		
	EAST-0223141 NRTH-1611313		SCHOOL TAXABLE VALUE		29,270		
	DEED BOOK 2010 PG-7902		FD011 Dekalb Fire Dist		60,000 TO M		
	FULL MARKET VALUE	60,000					

145.039-1-8	137 Main St 210 1 Family Res		Basic Star 41854	0	0	0	1- 3- 4 30,730
Drake Matthew A	Gouverneur 1 404001	10,500	VILLAGE TAXABLE VALUE		70,800		
Drake Wendy H	225x135x94x53x101x165	70,800	COUNTY TAXABLE VALUE		70,800		
137 Main St	FRNT 225.00 DPTH 117.00		TOWN TAXABLE VALUE		70,800		
Richville, NY 13681	BANK8888830		SCHOOL TAXABLE VALUE		40,070		
	EAST-0223043 NRTH-1611177		FD011 Dekalb Fire Dist		70,800 TO M		
	DEED BOOK 1998 PG-7368						
	FULL MARKET VALUE	70,800					

145.039-1-9	129 Main St 210 1 Family Res		Basic Star 41854	0	0	0	1- 7- 5 30,730
Youngs Randy L	Gouverneur 1 404001	4,900	VILLAGE TAXABLE VALUE		69,000		
PO Box 194	FRNT 38.00 DPTH 150.00	69,000	COUNTY TAXABLE VALUE		69,000		
Richville, NY 13681	EAST-0222929 NRTH-1611055		TOWN TAXABLE VALUE		69,000		
	DEED BOOK 2001 PG-4920		SCHOOL TAXABLE VALUE		38,270		
	FULL MARKET VALUE	69,000	FD011 Dekalb Fire Dist		69,000 TO M		

145.039-1-10	8 School St 210 1 Family Res		Basic Star 41854	0	0	0	1- 5-12 30,730
Hitchcock Cassandra	Gouverneur 1 404001	8,000	VILLAGE TAXABLE VALUE		84,100		
PO Box 23	99x235x110x199	84,100	COUNTY TAXABLE VALUE		84,100		
Richville, NY 13681	FRNT 99.00 DPTH 217.00		TOWN TAXABLE VALUE		84,100		
	BANK8888830		SCHOOL TAXABLE VALUE		53,370		
	EAST-0222888 NRTH-1611191		FD011 Dekalb Fire Dist		84,100 TO M		
	DEED BOOK 2008 PG-8464						
	FULL MARKET VALUE	84,100					

STATE OF NEW YORK
 COUNTY - St Lawrence
 TOWN - Dekalb
 VILLAGE - Richville
 SWIS - 403001

2 0 1 5 T E N T A T I V E A S S E S S M E N T R O L L
 T A X A B L E SECTION OF THE ROLL - 1
 THESE ASSESSMENTS ARE ALSO USED FOR VILLAGE PURPOSES
 TAX MAP NUMBER SEQUENCE
 UNIFORM PERCENT OF VALUE IS 100.00
 UNIFORM PERCENT OF VALUE IS 100.00

PAGE 10
 VALUATION DATE-JUL 01, 2014
 TAXABLE STATUS DATE-MAR 01, 2015

TAX MAP PARCEL NUMBER	PROPERTY LOCATION & CLASS	ASSESSMENT	EXEMPTION CODE	VILLAGE	COUNTY	TOWN	SCHOOL
CURRENT OWNERS NAME	SCHOOL DISTRICT	LAND	TAX DESCRIPTION	TAXABLE VALUE			
CURRENT OWNERS ADDRESS	PARCEL SIZE/GRID COORD	TOTAL	SPECIAL DISTRICTS	ACCOUNT NO.			
***** 145.039-1-11.1 *****							
145.039-1-11.1	School St 311 Res vac land		VILLAGE TAXABLE VALUE	1,500			1- 6- 2
Boyd Franklin	Gouverneur 1 404001	1,500	COUNTY TAXABLE VALUE	1,500			
Boyd Janet	50x270x52x256	1,500	TOWN TAXABLE VALUE	1,500			
PO Box 245	FRNT 50.00 DPTH 264.00		SCHOOL TAXABLE VALUE	1,500			
Richville, NY 13681	EAST-0222806 NRTH-1611275		FD011 Dekalb Fire Dist	1,500	TO M		
	DEED BOOK 2005 PG-17019						
	FULL MARKET VALUE	1,500					
***** 145.039-1-11.2 *****							
145.039-1-11.2	School St 311 Res vac land		VILLAGE TAXABLE VALUE	1,500			
Hitchcock Cassandra	Gouverneur 1 404001	1,500	COUNTY TAXABLE VALUE	1,500			
PO Box 23	50x256x52x243	1,500	TOWN TAXABLE VALUE	1,500			
Richville, NY 13681	FRNT 50.00 DPTH 250.00		SCHOOL TAXABLE VALUE	1,500			
	BANK8888830		FD011 Dekalb Fire Dist	1,500	TO M		
	EAST-0222835 NRTH-1611246						
	DEED BOOK 2008 PG-8464						
	FULL MARKET VALUE	1,500					
***** 145.039-1-12 *****							
145.039-1-12	16 School St 210 1 Family Res		VET WAR V 41127	12,000	0	0	1- 9- 1
Boyd Franklin J	Gouverneur 1 404001	9,400	Basic Star 41854	0	0	0	30,730
Boyd Janet	FRNT 132.00 DPTH 224.00	80,300	VETWAR CTS 41120	0	12,000	12,000	12,000
PO Box 245	EAST-0222720 NRTH-1611327		VILLAGE TAXABLE VALUE	68,300			
Richville, NY 13681	DEED BOOK 1010 PG-00084		COUNTY TAXABLE VALUE	68,300			
	FULL MARKET VALUE	80,300	TOWN TAXABLE VALUE	68,300			
			SCHOOL TAXABLE VALUE	37,570			
			FD011 Dekalb Fire Dist	80,300	TO M		
***** 145.039-1-13 *****							
145.039-1-13	22,24 School St 210 1 Family Res		Aged - Cou 41802	0	13,225	0	1- 8-11
Hamilton Paul E (LU)	Gouverneur 1 404001	9,400	Aged - Tow 41803	0	0	18,515	0
Hamilton Norma L (LU)	House & Trailer	52,900	Enhanced S 41834	0	0	0	52,900
PO Box 227	132x224		VILLAGE TAXABLE VALUE	52,900			
Richville, NY 13681	FRNT 132.00 DPTH 224.00		COUNTY TAXABLE VALUE	39,675			
	EAST-0222628 NRTH-1611410		TOWN TAXABLE VALUE	34,385			
	DEED BOOK 2005 PG-18721		SCHOOL TAXABLE VALUE	0			
	FULL MARKET VALUE	52,900	FD011 Dekalb Fire Dist	52,900	TO M		
***** 145.039-1-14 *****							
145.039-1-14	34 School St 270 Mfg housing		Basic Star 41854	0	0	0	1- 3- 2
Hutton Jack H	Gouverneur 1 404001	13,300	VILLAGE TAXABLE VALUE	32,000			30,730
Hutton Linda S	ACRES 2.30	32,000	COUNTY TAXABLE VALUE	32,000			
PO Box 263	EAST-0222499 NRTH-1611528		TOWN TAXABLE VALUE	32,000			
Richville, NY 13681	DEED BOOK 1021 PG-00299		SCHOOL TAXABLE VALUE	1,270			
	FULL MARKET VALUE	32,000	FD011 Dekalb Fire Dist	32,000	TO M		

TAX MAP PARCEL NUMBER	PROPERTY LOCATION & CLASS	ASSESSMENT	EXEMPTION CODE	VILLAGE	COUNTY	TOWN	SCHOOL
CURRENT OWNERS NAME	SCHOOL DISTRICT	LAND	TAX DESCRIPTION	TAXABLE VALUE			
CURRENT OWNERS ADDRESS	PARCEL SIZE/GRID COORD	TOTAL	SPECIAL DISTRICTS	ACCOUNT NO.			
***** 145.039-1-15 *****							
31 School St						1-	5-14
145.039-1-15	210 1 Family Res		Basic Star 41854	0	0	0	30,730
Prashaw George C	Gouverneur 1 404001	11,200	VILLAGE TAXABLE VALUE		44,300		
PO Box 198	251x151x170x31x80x119	44,300	COUNTY TAXABLE VALUE		44,300		
Richville, NY 13681	FRNT 251.00 DPTH 150.00		TOWN TAXABLE VALUE		44,300		
	BANK8888864		SCHOOL TAXABLE VALUE		13,570		
	EAST-0222379 NRTH-1611362		FD011 Dekalb Fire Dist		44,300	TO M	
	DEED BOOK 2005 PG-5388						
	FULL MARKET VALUE	44,300					
***** 145.039-1-18 *****							
9 School St						1-	7-11
145.039-1-18	210 1 Family Res		Basic Star 41854	0	0	0	30,730
Allen Jeffrey L	Gouverneur 1 404001	6,000	VILLAGE TAXABLE VALUE		76,800		
Allen Casey L	6/2013sp80000	76,800	COUNTY TAXABLE VALUE		76,800		
9 School St	FRNT 88.00 DPTH 108.00		TOWN TAXABLE VALUE		76,800		
Richville, NY 13681	BANK8888864		SCHOOL TAXABLE VALUE		46,070		
	EAST-0222751 NRTH-1611050		FD011 Dekalb Fire Dist		76,800	TO M	
	DEED BOOK 2013 PG-11516						
	FULL MARKET VALUE	76,800					
***** 145.039-1-19 *****							
123 Main St						1-	8-15
145.039-1-19	210 1 Family Res		Basic Star 41854	0	0	0	30,730
Mason James R II	Gouverneur 1 404001	10,900	VILLAGE TAXABLE VALUE		76,800		
Mason Britney L	136x181x143x181	76,800	COUNTY TAXABLE VALUE		76,800		
14 Country Club Rd Apt 3	FRNT 136.00 DPTH 181.00		TOWN TAXABLE VALUE		76,800		
Gouverneur, NY 13642	BANK8888869		SCHOOL TAXABLE VALUE		46,070		
	EAST-0222841 NRTH-1610952		FD011 Dekalb Fire Dist		76,800	TO M	
	DEED BOOK 2013 PG-10049						
	FULL MARKET VALUE	76,800					
***** 145.039-1-20 *****							
119 Main St						1-	6-11
145.039-1-20	220 2 Family Res		VILLAGE TAXABLE VALUE		42,000		
Raymo Dale L	Gouverneur 1 404001	6,700	COUNTY TAXABLE VALUE		42,000		
Raymo Melissa	FRNT 83.00 DPTH 215.00	42,000	TOWN TAXABLE VALUE		42,000		
293 Somerville Rd	EAST-0222757 NRTH-1610862		SCHOOL TAXABLE VALUE		42,000		
Antwerp, NY 13608	DEED BOOK 1081 PG-625		FD011 Dekalb Fire Dist		42,000	TO M	
	FULL MARKET VALUE	42,000					
***** 145.039-1-21 *****							
113 Main St						1-	5- 3
145.039-1-21	210 1 Family Res		Enhanced S 41834	0	0	0	65,300
McQuade Emerson J (LU)	Gouverneur 1 404001	9,400	VILLAGE TAXABLE VALUE		70,000		
McQuade Joanne (LU)	FRNT 132.00 DPTH 215.00	70,000	COUNTY TAXABLE VALUE		70,000		
% Karen Franke	EAST-0222689 NRTH-1610772		TOWN TAXABLE VALUE		70,000		
2370 US Highway 11	DEED BOOK 2004 PG-22130		SCHOOL TAXABLE VALUE		4,700		
Gouverneur, NY 13642	FULL MARKET VALUE	70,000	FD011 Dekalb Fire Dist		70,000	TO M	

STATE OF NEW YORK
 COUNTY - St Lawrence
 TOWN - Dekalb
 VILLAGE - Richville
 SWIS - 403001

2 0 1 5 T E N T A T I V E A S S E S S M E N T R O L L
 T A X A B L E SECTION OF THE ROLL - 1
 THESE ASSESSMENTS ARE ALSO USED FOR VILLAGE PURPOSES
 TAX MAP NUMBER SEQUENCE
 UNIFORM PERCENT OF VALUE IS 100.00
 UNIFORM PERCENT OF VALUE IS 100.00

PAGE 12
 VALUATION DATE-JUL 01, 2014
 TAXABLE STATUS DATE-MAR 01, 2015

TAX MAP PARCEL NUMBER	PROPERTY LOCATION & CLASS	ASSESSMENT	EXEMPTION CODE	VILLAGE	COUNTY	TOWN	SCHOOL
CURRENT OWNERS NAME	SCHOOL DISTRICT	LAND	TAX DESCRIPTION	TAXABLE VALUE			
CURRENT OWNERS ADDRESS	PARCEL SIZE/GRID COORD	TOTAL	SPECIAL DISTRICTS	ACCOUNT NO.			

145.039-1-22	109 Main St 210 1 Family Res		Basic Star 41854	0	0	0	30,730
Embry Cheryl A	Gouverneur 1 404001	8,600	VILLAGE TAXABLE VALUE		73,000		
PO Box 93	112x214x108x214	73,000	COUNTY TAXABLE VALUE		73,000		
Richville, NY 13681	FRNT 112.00 DPTH 214.00 EAST-0222619 NRTH-1610675 DEED BOOK 2003 PG-24077		TOWN TAXABLE VALUE		73,000		
			SCHOOL TAXABLE VALUE		42,270		
	FULL MARKET VALUE	73,000	FD011 Dekalb Fire Dist		73,000 TO M		

145.039-1-23	Main St 330 Vacant comm		VILLAGE TAXABLE VALUE		2,000		1- 3- 3
Riley Kim L Jr	Gouverneur 1 404001	2,000	COUNTY TAXABLE VALUE		2,000		
Guyre-Riley Rachel M	FRNT 30.00 DPTH 114.00	2,000	TOWN TAXABLE VALUE		2,000		
103 Main St	EAST-0222616 NRTH-1610590		SCHOOL TAXABLE VALUE		2,000		
Richville, NY 13681	DEED BOOK 2012 PG-2720		FD011 Dekalb Fire Dist		2,000 TO M		
	FULL MARKET VALUE	2,000					

145.039-1-24	103 Main St 210 1 Family Res		Basic Star 41854	0	0	0	30,730
Riley Kim L Jr	Gouverneur 1 404001	8,800	VETWAR CTS 41120	0	11,850	11,850	11,850
Guyre-Riley Rachel M	130x162x160x48x30x114	79,000	VETCOM CTS 41130	0	19,750	19,750	19,750
103 Main St	FRNT 130.00 DPTH 108.00		VILLAGE TAXABLE VALUE		79,000		
Richville, NY 13681	ACRES 0.60		COUNTY TAXABLE VALUE		47,400		
	EAST-0222554 NRTH-1610559		TOWN TAXABLE VALUE		47,400		
	DEED BOOK 2012 PG-2720		SCHOOL TAXABLE VALUE		16,670		
	FULL MARKET VALUE	79,000	FD011 Dekalb Fire Dist		79,000 TO M		

145.039-1-25	6 Willow St 210 1 Family Res		VILLAGE TAXABLE VALUE		42,000		1- 2-13
Bowman Timothy C	Gouverneur 1 404001	3,700	COUNTY TAXABLE VALUE		42,000		
Bowman Heather L	FRNT 50.00 DPTH 160.00	42,000	TOWN TAXABLE VALUE		42,000		
337 County Route 11	EAST-0222495 NRTH-1610622		SCHOOL TAXABLE VALUE		42,000		
Gouverneur, NY 13642-3106	DEED BOOK 1064 PG-345		FD011 Dekalb Fire Dist		42,000 TO M		
	FULL MARKET VALUE	42,000					

145.039-1-26	Willow St 311 Res vac land		VILLAGE TAXABLE VALUE		1,400		1- 39- 1.26
Minckler Allen C	Gouverneur 1 404001	1,400	COUNTY TAXABLE VALUE		1,400		
Paro Linda	FRNT 50.00 DPTH 173.00	1,400	TOWN TAXABLE VALUE		1,400		
12 Willow St	EAST-0222459 NRTH-1610661		SCHOOL TAXABLE VALUE		1,400		
Richville, NY 13681	DEED BOOK 2011 PG-12033		FD011 Dekalb Fire Dist		1,400 TO M		
	FULL MARKET VALUE	1,400					

TAX MAP PARCEL NUMBER	PROPERTY LOCATION & CLASS	ASSESSMENT	EXEMPTION CODE	VILLAGE	COUNTY	TOWN	SCHOOL
CURRENT OWNERS NAME	SCHOOL DISTRICT	LAND	TAX DESCRIPTION	TAXABLE VALUE			
CURRENT OWNERS ADDRESS	PARCEL SIZE/GRID COORD	TOTAL	SPECIAL DISTRICTS	ACCOUNT NO.			

145.039-1-27	12 Willow St 210 1 Family Res		Basic Star 41854	0	0	0	30,730
Minckler Allen C	Gouverneur 1 404001	8,300	VILLAGE TAXABLE VALUE		72,800		
Paro Linda	FRNT 114.00 DPTH 180.00	72,800	COUNTY TAXABLE VALUE		72,800		
12 Willow St	EAST-0222396 NRTH-1610703		TOWN TAXABLE VALUE		72,800		
Richville, NY 13681	DEED BOOK 2011 PG-12033		SCHOOL TAXABLE VALUE		42,070		
	FULL MARKET VALUE	72,800	FD011 Dekalb Fire Dist		72,800 TO M		

145.039-1-28	16 Willow St 210 1 Family Res		Basic Star 41854	0	0	0	30,730
Loving John N	Gouverneur 1 404001	12,100	VILLAGE TAXABLE VALUE		140,800		
Loving Alice	School Mattice	140,800	COUNTY TAXABLE VALUE		140,800		
16 Willow St	Street School		TOWN TAXABLE VALUE		140,800		
Richville, NY 13681	ACRES 1.00 BANK8888830		SCHOOL TAXABLE VALUE		110,070		
	EAST-0222285 NRTH-1610827		FD011 Dekalb Fire Dist		140,800 TO M		
	DEED BOOK 2011 PG-1651						
	FULL MARKET VALUE	140,800					

145.039-1-29.112	53 School St 440 Warehouse						
Jenkins Don W Jr	Gouverneur 1 404001	19,800	VILLAGE TAXABLE VALUE		110,000		
Jenkins Brandi J	284'rf on Willow St	110,000	COUNTY TAXABLE VALUE		110,000		
56 Glasby Rd	FRNT 417.00 DPTH		TOWN TAXABLE VALUE		110,000		
Gouverneur, NY 13642	ACRES 2.20		SCHOOL TAXABLE VALUE		110,000		
	EAST-0222135 NRTH-1611046		FD011 Dekalb Fire Dist		110,000 TO M		
	DEED BOOK 2013 PG-18473						
	FULL MARKET VALUE	110,000					

145.039-1-29.121	Off Richville Bridge Rd 311 Res vac land						
Loving John N	Gouverneur 1 404001	400	VILLAGE TAXABLE VALUE		400		
Loving Alice	219x43x185x33x57	400	COUNTY TAXABLE VALUE		400		
16 Willow St	FRNT 219.00 DPTH		TOWN TAXABLE VALUE		400		
Richville, NY 13681	ACRES 0.23		SCHOOL TAXABLE VALUE		400		
	EAST-0222367 NRTH-1610931		FD011 Dekalb Fire Dist		400 TO M		
	DEED BOOK 2011 PG-1651						
	FULL MARKET VALUE	400					

145.039-1-29.122	Willow St 311 Res vac land						
Minckler Allen C	Gouverneur 1 404001	500	VILLAGE TAXABLE VALUE		500		
Paro Linda	165x104x168x85	500	COUNTY TAXABLE VALUE		500		
12 Willow St	FRNT 165.00 DPTH		TOWN TAXABLE VALUE		500		
Richville, NY 13681	ACRES 0.36		SCHOOL TAXABLE VALUE		500		
	EAST-0222485 NRTH-1610795		FD011 Dekalb Fire Dist		500 TO M		
	DEED BOOK 1111 PG-934						
	FULL MARKET VALUE	500					

TAX MAP PARCEL NUMBER	PROPERTY LOCATION & CLASS	ASSESSMENT	EXEMPTION CODE	VILLAGE	COUNTY	TOWN	SCHOOL
CURRENT OWNERS NAME	SCHOOL DISTRICT	LAND	TAX DESCRIPTION	TAXABLE VALUE			
CURRENT OWNERS ADDRESS	PARCEL SIZE/GRID COORD	TOTAL	SPECIAL DISTRICTS	ACCOUNT NO.			

145.039-1-30	42 School St 210 1 Family Res		Basic Star 41854	0	0	0	30,730
Pratt Larry R	Gouverneur 1 404001	12,100	VILLAGE TAXABLE VALUE		69,500		
Robbins Ruth	225'fr	69,500	COUNTY TAXABLE VALUE		69,500		
PO Box 273	ACRES 1.10		TOWN TAXABLE VALUE		69,500		
Richville, NY 13681	EAST-0222084 NRTH-1611406		SCHOOL TAXABLE VALUE		38,770		
	DEED BOOK 1098 PG-553		FD011 Dekalb Fire Dist		69,500 TO M		
	FULL MARKET VALUE	69,500					

145.039-1-31	Main St 311 Res vac land		VILLAGE TAXABLE VALUE		1,800		
Drake Matthew A	Gouverneur 1 404001	1,800	COUNTY TAXABLE VALUE		1,800		
Drake Wendy H	21x189x146x53x94x135	1,800	TOWN TAXABLE VALUE		1,800		
137 Main St	FRNT 21.00 DPTH		SCHOOL TAXABLE VALUE		1,800		
Richville, NY 13681	ACRES 0.11 BANK8888830		FD011 Dekalb Fire Dist		1,800 TO M		
	EAST-0222946 NRTH-1611141						
	DEED BOOK 1998 PG-7368						
	FULL MARKET VALUE	1,800					

145.039-2-1.2	155 Main St 210 1 Family Res		Basic Star 41854	0	0	0	30,730
McAdam Matthew L	Gouverneur 1 404001	17,000	VILLAGE TAXABLE VALUE		133,100		
McAdam Brenda Bryant K	FRNT 197.00 DPTH	133,100	COUNTY TAXABLE VALUE		133,100		
155 Main St	ACRES 2.00 BANK8888830		TOWN TAXABLE VALUE		133,100		
Richville, NY 13681	EAST-0223282 NRTH-1611653		SCHOOL TAXABLE VALUE		102,370		
	DEED BOOK 2005 PG-17363		FD011 Dekalb Fire Dist		133,100 TO M		
	FULL MARKET VALUE	133,100					

145.039-2-1.11	20 Dashnaw St 210 1 Family Res		RPTL466_f 41690	0	3,000	3,000	3,000
Woods Carlton L	Gouverneur 1 404001	15,800	RPTL466_f 41697	3,000	0	0	0
Woods Patricia A	275'fr	109,300	Enhanced S 41834	0	0	0	65,300
PO Box 279	ACRES 6.80		VILLAGE TAXABLE VALUE		106,300		
Richville, NY 13681-1607	EAST-0223034 NRTH-1611956		COUNTY TAXABLE VALUE		106,300		
	DEED BOOK 1092 PG-42		TOWN TAXABLE VALUE		106,300		
	FULL MARKET VALUE	109,300	SCHOOL TAXABLE VALUE		41,000		
			FD011 Dekalb Fire Dist		109,300 TO M		

145.039-2-1.12	30 Dashnaw St 210 1 Family Res		Basic Star 41854	0	0	0	30,730
Lumley Brian R	Gouverneur 1 404001	11,200	VILLAGE TAXABLE VALUE		105,000		
Woods Allison	262x149x270x151	105,000	COUNTY TAXABLE VALUE		105,000		
PO Box 205	FRNT 262.00 DPTH 150.00		TOWN TAXABLE VALUE		105,000		
Richville, NY 13681	ACRES 0.91 BANK8888864		SCHOOL TAXABLE VALUE		74,270		
	EAST-0222784 NRTH-1611927		FD011 Dekalb Fire Dist		105,000 TO M		
	DEED BOOK 1113 PG-693						
	FULL MARKET VALUE	105,000					

STATE OF NEW YORK
 COUNTY - St Lawrence
 TOWN - Dekalb
 VILLAGE - Richville
 SWIS - 403001

2 0 1 5 T E N T A T I V E A S S E S S M E N T R O L L
 T A X A B L E SECTION OF THE ROLL - 1
 THESE ASSESSMENTS ARE ALSO USED FOR VILLAGE PURPOSES
 TAX MAP NUMBER SEQUENCE
 UNIFORM PERCENT OF VALUE IS 100.00
 UNIFORM PERCENT OF VALUE IS 100.00

PAGE 15
 VALUATION DATE-JUL 01, 2014
 TAXABLE STATUS DATE-MAR 01, 2015

TAX MAP PARCEL NUMBER	PROPERTY LOCATION & CLASS	ASSESSMENT	EXEMPTION CODE	VILLAGE	COUNTY	TOWN	SCHOOL
CURRENT OWNERS NAME	SCHOOL DISTRICT	LAND	TAX DESCRIPTION	TAXABLE VALUE			
CURRENT OWNERS ADDRESS	PARCEL SIZE/GRID COORD	TOTAL	SPECIAL DISTRICTS	ACCOUNT NO.			

145.039-2-2	12 Dashnaw St 210 1 Family Res		Enhanced S 41834	0	0	0	1- 4- 5 38,000
Jackson Gene	Gouverneur 1 404001	5,500	VILLAGE TAXABLE VALUE		38,000		
Jackson Donalda	90x98x98x106	38,000	COUNTY TAXABLE VALUE		38,000		
PO Box 187	FRNT 90.00 DPTH 102.00		TOWN TAXABLE VALUE		38,000		
Richville, NY 13681	EAST-0223090 NRTH-1611584		SCHOOL TAXABLE VALUE		0		
	DEED BOOK 844 PG-00408		FD011 Dekalb Fire Dist		38,000		TO M
	FULL MARKET VALUE	38,000					

145.039-2-3	151 Main St 210 1 Family Res		Basic Star 41854	0	0	0	1- 3- 7 30,730
Green Adam J	Gouverneur 1 404001	8,200	VILLAGE TAXABLE VALUE		140,000		
Green Erin M	08/07SP145000	140,000	COUNTY TAXABLE VALUE		140,000		
151 Main St	Also See 1016/112		TOWN TAXABLE VALUE		140,000		
Richville, NY 13681	109x245x106x40x38x140		SCHOOL TAXABLE VALUE		109,270		
	FRNT 109.00 DPTH 192.00		FD011 Dekalb Fire Dist		140,000		TO M
	BANK8888209						
	EAST-0223216 NRTH-1611482						
	DEED BOOK 2007 PG-14594						
	FULL MARKET VALUE	140,000					

145.039-2-4	161 Main St 210 1 Family Res		Basic Star 41854	0	0	0	1- 9- 8 30,730
Besaw Anthony L	Gouverneur 1 404001	6,400	VILLAGE TAXABLE VALUE		44,300		
Besaw Rachael L	80x201x70x202	44,300	COUNTY TAXABLE VALUE		44,300		
161 Main St	FRNT 80.00 DPTH 201.00		TOWN TAXABLE VALUE		44,300		
Richville, NY 13681	EAST-0223386 NRTH-1611714		SCHOOL TAXABLE VALUE		13,570		
	DEED BOOK 2006 PG-5471		FD011 Dekalb Fire Dist		44,300		TO M
	FULL MARKET VALUE	44,300					

145.039-2-5	165 Main St 270 Mfg housing						1- 1-11
Pratt Larry R	Gouverneur 1 404001	7,100	VILLAGE TAXABLE VALUE		18,000		
Pratt Ruth E	FRNT 88.00 DPTH 202.00	18,000	COUNTY TAXABLE VALUE		18,000		
165 Main St	EAST-0223427 NRTH-1611787		TOWN TAXABLE VALUE		18,000		
Richville, NY 13681-3102	DEED BOOK 2000 PG-12811		SCHOOL TAXABLE VALUE		18,000		
	FULL MARKET VALUE	18,000	FD011 Dekalb Fire Dist		18,000		TO M

145.039-2-6	171 Main St 210 1 Family Res		Basic Star 41854	0	0	0	1- 7- 8 12,000
Wilburn Carrie K	Gouverneur 1 404001	8,100	VILLAGE TAXABLE VALUE		12,000		
171 Main St	108x202x161x42x166	12,000	COUNTY TAXABLE VALUE		12,000		
Richville, NY 13681	FRNT 108.00 DPTH 183.00		TOWN TAXABLE VALUE		12,000		
	EAST-0223477 NRTH-1611881		SCHOOL TAXABLE VALUE		0		
	DEED BOOK 2008 PG-17943		FD011 Dekalb Fire Dist		12,000		TO M
	FULL MARKET VALUE	12,000					

STATE OF NEW YORK
 COUNTY - St Lawrence
 TOWN - Dekalb
 VILLAGE - Richville
 SWIS - 403001

2 0 1 5 T E N T A T I V E A S S E S S M E N T R O L L
 T A X A B L E SECTION OF THE ROLL - 1
 THESE ASSESSMENTS ARE ALSO USED FOR VILLAGE PURPOSES
 TAX MAP NUMBER SEQUENCE
 UNIFORM PERCENT OF VALUE IS 100.00
 UNIFORM PERCENT OF VALUE IS 100.00

PAGE 16
 VALUATION DATE-JUL 01, 2014
 TAXABLE STATUS DATE-MAR 01, 2015

TAX MAP PARCEL NUMBER	PROPERTY LOCATION & CLASS	ASSESSMENT	EXEMPTION CODE	VILLAGE	COUNTY	TOWN	SCHOOL
CURRENT OWNERS NAME	SCHOOL DISTRICT	LAND	TAX DESCRIPTION	TAXABLE VALUE			
CURRENT OWNERS ADDRESS	PARCEL SIZE/GRID COORD	TOTAL	SPECIAL DISTRICTS	ACCOUNT NO.			

145.039-2-7.1	178 Main St						145.039-2-7.1
McEathron Rosa	210 1 Family Res		Vet Chg of 41003	0	0	10,237	1- 5- 1
178 Main St	Gouverneur 1 404001	14,500	Vet Chg of 41007	10,237	0	0	0
Richville, NY 13681	FRNT 399.00 DPTH	67,800	Vet Pro Ra 41112	0	7,487	0	0
	ACRES 3.50		Enhanced S 41834	0	0	0	65,300
	EAST-0223901 NRTH-1611913		VILLAGE TAXABLE VALUE		57,563		
	DEED BOOK 595 PG-00214		COUNTY TAXABLE VALUE		60,313		
	FULL MARKET VALUE	67,800	TOWN TAXABLE VALUE		57,563		
			SCHOOL TAXABLE VALUE		2,500		
			FD011 Dekalb Fire Dist		67,800	TO M	

145.039-2-7.2	Off Main St						145.039-2-7.2
McEathron Rosa (LU)	314 Rural vac<10		VILLAGE TAXABLE VALUE		4,200		
% Ruth E Mead	Gouverneur 1 404001	4,200	COUNTY TAXABLE VALUE		4,200		
3365 US Highway 11	FRNT 103.00 DPTH	4,200	TOWN TAXABLE VALUE		4,200		
De Kalb Junction, NY	ACRES 0.80		SCHOOL TAXABLE VALUE		4,200		
	EAST-0223819 NRTH-1611725		FD011 Dekalb Fire Dist		4,200	TO M	
	13630-3128 DEED BOOK 2006 PG-2902						
	FULL MARKET VALUE	4,200					

145.039-2-8.1	166 Main St						145.039-2-8.1
Perrigo Edwin	210 1 Family Res		RPTL466_f 41690	0	3,000	3,000	1- 5-13
Perrigo Arlene	Gouverneur 1 404001	12,900	RPTL466_f 41697	3,000	0	0	0
PO Box 152	FRNT 215.00 DPTH	93,300	Enhanced S 41834	0	0	0	65,300
Richville, NY 13681	ACRES 1.90		VILLAGE TAXABLE VALUE		90,300		
	EAST-0223690 NRTH-1611606		COUNTY TAXABLE VALUE		90,300		
	DEED BOOK 847 PG-00572		TOWN TAXABLE VALUE		90,300		
	FULL MARKET VALUE	93,300	SCHOOL TAXABLE VALUE		25,000		
			FD011 Dekalb Fire Dist		93,300	TO M	

145.039-2-9	156 Main St						145.039-2-9
United Church of Richville	210 1 Family Res		VILLAGE TAXABLE VALUE		59,000		1- 8-10
PO Box 277	Gouverneur 1 404001	5,700	COUNTY TAXABLE VALUE		59,000		
Richville, NY 13681	FRNT 75.00 DPTH 172.00	59,000	TOWN TAXABLE VALUE		59,000		
	EAST-0223508 NRTH-1611450		SCHOOL TAXABLE VALUE		59,000		
	DEED BOOK 1024 PG-00764		FD011 Dekalb Fire Dist		59,000	TO M	
	FULL MARKET VALUE	59,000					

145.039-2-11	11 Depot St						145.039-2-11
Snell Gerald F Jr	210 1 Family Res		VILLAGE TAXABLE VALUE		31,000		1- 2- 3
969 Pyrites Russell Rd	Gouverneur 1 404001	4,800	COUNTY TAXABLE VALUE		31,000		
Hermon, NY 13652	127x183x79x153	31,000	TOWN TAXABLE VALUE		31,000		
	FRNT 119.00 DPTH		SCHOOL TAXABLE VALUE		31,000		
	ACRES 0.30		FD011 Dekalb Fire Dist		31,000	TO M	
	EAST-0223610 NRTH-1611363						
	DEED BOOK 2011 PG-16511						
	FULL MARKET VALUE	31,000					

STATE OF NEW YORK
COUNTY - St Lawrence
TOWN - Dekalb
VILLAGE - Richville
SWIS - 403001

2 0 1 5 T E N T A T I V E A S S E S S M E N T R O L L
T A X A B L E SECTION OF THE ROLL - 1
THESE ASSESSMENTS ARE ALSO USED FOR VILLAGE PURPOSES
TAX MAP NUMBER SEQUENCE
UNIFORM PERCENT OF VALUE IS 100.00
UNIFORM PERCENT OF VALUE IS 100.00

PAGE 17
VALUATION DATE-JUL 01, 2014
TAXABLE STATUS DATE-MAR 01, 2015

TAX MAP PARCEL NUMBER	PROPERTY LOCATION & CLASS	ASSESSMENT	EXEMPTION CODE	VILLAGE	COUNTY	TOWN	SCHOOL
CURRENT OWNERS NAME	SCHOOL DISTRICT	LAND	TAX DESCRIPTION	TAXABLE VALUE			ACCOUNT NO.
CURRENT OWNERS ADDRESS	PARCEL SIZE/GRID COORD	TOTAL	SPECIAL DISTRICTS				

145.039-2-12	15 Depot St						145.039-2-12
Mitchell Harry G	312 Vac w/imprv		VILLAGE TAXABLE VALUE				15,900
29 Depot St	Gouverneur 1 404001	2,100	COUNTY TAXABLE VALUE				15,900
Richville, NY 13681	77x153x86x136	15,900	TOWN TAXABLE VALUE				15,900
	FRNT 77.00 DPTH 144.00		SCHOOL TAXABLE VALUE				15,900
	EAST-0223700 NRTH-1611346		FD011 Dekalb Fire Dist				15,900 TO M
	DEED BOOK 2012 PG-1685						
	FULL MARKET VALUE	15,900					

145.039-2-13.1	21 Depot St						145.039-2-13.1
Benjamin William E	210 1 Family Res		VILLAGE TAXABLE VALUE				57,900
Benjamin Patricia	Gouverneur 1 404001	11,700	COUNTY TAXABLE VALUE				57,900
1559 US Highway 11	Also See 1015/407	57,900	TOWN TAXABLE VALUE				57,900
Gouverneur, NY 13642	FRNT 205.00 DPTH 184.00		SCHOOL TAXABLE VALUE				57,900
	BANK8888864		FD011 Dekalb Fire Dist				57,900 TO M
	EAST-0223838 NRTH-1611339						
	DEED BOOK 996 PG-00949						
	FULL MARKET VALUE	57,900					

145.039-2-14	29 Depot St						145.039-2-14
Mitchell Harry G	210 1 Family Res		Basic Star 41854	0	0	0	1- 2-11
29 Depot St	Gouverneur 1 404001	6,800	VILLAGE TAXABLE VALUE				30,730
Richville, NY 13681	83x277x111x170x97	66,500	COUNTY TAXABLE VALUE				66,500
	FRNT 83.00 DPTH 272.00		TOWN TAXABLE VALUE				66,500
	BANK8888864		SCHOOL TAXABLE VALUE				35,770
	EAST-0224068 NRTH-1611374		FD011 Dekalb Fire Dist				66,500 TO M
	DEED BOOK 2012 PG-1685						
	FULL MARKET VALUE	66,500					

145.039-2-15	31 Depot St						145.039-2-15
Reed Eric D	210 1 Family Res		VILLAGE TAXABLE VALUE				52,000
18 Leader Ln	Gouverneur 1 404001	5,300	COUNTY TAXABLE VALUE				52,000
Hermon, NY 13652	65x97x170x65x146x111	52,000	TOWN TAXABLE VALUE				52,000
	FRNT 65.00 DPTH 265.00		SCHOOL TAXABLE VALUE				52,000
	EAST-0224143 NRTH-1611341		FD011 Dekalb Fire Dist				52,000 TO M
	DEED BOOK 980 PG-00987						
	FULL MARKET VALUE	52,000					

145.039-2-16	35 Depot St						145.039-2-16
Deets Laura L	210 1 Family Res		Basic Star 41854	0	0	0	1- 4-12
35 Depot St	Gouverneur 1 404001	6,100	VILLAGE TAXABLE VALUE				30,730
Richville, NY 13681	75x264x56x262	55,900	COUNTY TAXABLE VALUE				55,900
	FRNT 75.00 DPTH 262.00		TOWN TAXABLE VALUE				55,900
	EAST-0224213 NRTH-1611321		SCHOOL TAXABLE VALUE				25,170
	DEED BOOK 2004 PG-22197		FD011 Dekalb Fire Dist				55,900 TO M
	FULL MARKET VALUE	55,900					

STATE OF NEW YORK
 COUNTY - St Lawrence
 TOWN - Dekalb
 VILLAGE - Richville
 SWIS - 403001

2 0 1 5 T E N T A T I V E A S S E S S M E N T R O L L
 T A X A B L E SECTION OF THE ROLL - 1
 THESE ASSESSMENTS ARE ALSO USED FOR VILLAGE PURPOSES
 TAX MAP NUMBER SEQUENCE
 UNIFORM PERCENT OF VALUE IS 100.00
 UNIFORM PERCENT OF VALUE IS 100.00

PAGE 18
 VALUATION DATE-JUL 01, 2014
 TAXABLE STATUS DATE-MAR 01, 2015

TAX MAP PARCEL NUMBER	PROPERTY LOCATION & CLASS	ASSESSMENT	EXEMPTION CODE	VILLAGE	COUNTY	TOWN	SCHOOL
CURRENT OWNERS NAME	SCHOOL DISTRICT	LAND	TAX DESCRIPTION	TAXABLE VALUE			
CURRENT OWNERS ADDRESS	PARCEL SIZE/GRID COORD	TOTAL	SPECIAL DISTRICTS	ACCOUNT NO.			
***** 145.039-2-17 *****							
39 Depot St							1- 2-10
145.039-2-17	210 1 Family Res		VILLAGE TAXABLE VALUE	64,100			
Bishop Darren J	Gouverneur 1 404001	7,300	COUNTY TAXABLE VALUE	64,100			
946 Appleberry Rd	90x262x85x245	64,100	TOWN TAXABLE VALUE	64,100			
Munford, TN 38058	FRNT 90.00 DPTH 253.00		SCHOOL TAXABLE VALUE	64,100			
	BANK8888864		FD011 Dekalb Fire Dist	64,100	TO M		
	EAST-0224283 NRTH-1611309						
	DEED BOOK 1999 PG-7783						
	FULL MARKET VALUE	64,100					
***** 145.039-2-18.1 *****							
43 Depot St							1- 9- 6
145.039-2-18.1	210 1 Family Res		Vet Chg of 41003	0		62,300	0
Dalton Trudy	Gouverneur 1 404001	5,700	Vet Chg of 41007	62,300	0	0	0
PO Box 148	70x269x146x297	62,300	Vet Pro Ra 41112	0	40,804	0	0
Richville, NY 13681	FRNT 70.00 DPTH 283.00		Basic Star 41854	0	0	0	30,730
	EAST-0224385 NRTH-1611297		VILLAGE TAXABLE VALUE	0			
	DEED BOOK 994 PG-00312		COUNTY TAXABLE VALUE	21,496			
	FULL MARKET VALUE	62,300	TOWN TAXABLE VALUE	0			
			SCHOOL TAXABLE VALUE	31,570			
			FD011 Dekalb Fire Dist	62,300	TO M		
***** 145.039-2-19 *****							
45 Depot St							1- 8- 4
145.039-2-19	210 1 Family Res		VET WAR V 41127	10,065	0	0	0
Deets Larry G	Gouverneur 1 404001	12,800	VET DIS V 41147	6,710	0	0	0
Deets Donna M	FRNT 292.00 DPTH	67,100	Basic Star 41854	0	0	0	30,730
45 Depot St	ACRES 1.80 BANK8888830		VETWAR CTS 41120	0	10,065	10,065	10,065
Richville, NY 13681	EAST-0224622 NRTH-1611371		VETDIS CTS 41140	0	6,710	6,710	6,710
	DEED BOOK 1042 PG-00500		VILLAGE TAXABLE VALUE	50,325			
	FULL MARKET VALUE	67,100	COUNTY TAXABLE VALUE	50,325			
			TOWN TAXABLE VALUE	50,325			
			SCHOOL TAXABLE VALUE	19,595			
			FD011 Dekalb Fire Dist	67,100	TO M		
***** 145.039-2-20 *****							
55 Depot St							1- 4- 6
145.039-2-20	210 1 Family Res		VET WAR V 41127	8,550	0	0	0
Jenkins Harold E Sr (LU)	Gouverneur 1 404001	6,100	RPTL466_f 41690	0	3,000	3,000	3,000
PO Box 171	75x125x221x332	57,000	RPTL466_f 41697	3,000	0	0	0
Richville, NY 13681	FRNT 75.00 DPTH 228.00		VETWAR CTS 41120	0	8,550	8,550	8,550
	EAST-0224669 NRTH-1611271		Enhanced S 41834	0	0	0	45,450
	DEED BOOK 2004 PG-2048		VILLAGE TAXABLE VALUE	45,450			
	FULL MARKET VALUE	57,000	COUNTY TAXABLE VALUE	45,450			
			TOWN TAXABLE VALUE	45,450			
			SCHOOL TAXABLE VALUE	0			
			FD011 Dekalb Fire Dist	57,000	TO M		

STATE OF NEW YORK
 COUNTY - St Lawrence
 TOWN - Dekalb
 VILLAGE - Richville
 SWIS - 403001

2 0 1 5 T E N T A T I V E A S S E S S M E N T R O L L
 T A X A B L E SECTION OF THE ROLL - 1
 THESE ASSESSMENTS ARE ALSO USED FOR VILLAGE PURPOSES
 TAX MAP NUMBER SEQUENCE
 UNIFORM PERCENT OF VALUE IS 100.00
 UNIFORM PERCENT OF VALUE IS 100.00

PAGE 19
 VALUATION DATE-JUL 01, 2014
 TAXABLE STATUS DATE-MAR 01, 2015

TAX MAP PARCEL NUMBER	PROPERTY LOCATION & CLASS	ASSESSMENT	EXEMPTION CODE	VILLAGE	COUNTY	TOWN	SCHOOL
CURRENT OWNERS NAME	SCHOOL DISTRICT	LAND	TAX DESCRIPTION	TAXABLE VALUE			
CURRENT OWNERS ADDRESS	PARCEL SIZE/GRID COORD	TOTAL	SPECIAL DISTRICTS	ACCOUNT NO.			

145.039-2-21	57 Depot St 210 1 Family Res		RPTL466_f 41690	0	3,000	3,000	3,000
Jenkins Harold E Jr	Gouverneur 1 404001	9,600	RPTL466_f 41697	3,000	0	0	0
Jenkins Karen E	FRNT 132.00 DPTH 330.00	73,800	Basic Star 41854	0	0	0	30,730
PO Box 179	EAST-0224765 NRTH-1611312		VILLAGE TAXABLE VALUE		70,800		
Richville, NY 13681	DEED BOOK 1042 PG-01023		COUNTY TAXABLE VALUE		70,800		
	FULL MARKET VALUE	73,800	TOWN TAXABLE VALUE		70,800		
			SCHOOL TAXABLE VALUE		40,070		
			FD011 Dekalb Fire Dist		73,800 TO M		

145.039-2-22.111	Depot St 311 Res vac land		VILLAGE TAXABLE VALUE		5,700		1- 7-14.1
Dalton Trudy	Gouverneur 1 404001	5,700	COUNTY TAXABLE VALUE		5,700		
PO Box 148	Easement 2014/15299	5,700	TOWN TAXABLE VALUE		5,700		
Richville, NY 13681	ACRES 5.70		SCHOOL TAXABLE VALUE		5,700		
	EAST-0224443 NRTH-1611620		FD011 Dekalb Fire Dist		5,700 TO M		
	DEED BOOK 1092 PG-513						
	FULL MARKET VALUE	5,700					

145.039-2-23.1	65 Depot St 270 Mfg housing		Basic Star 41854	0	0	0	1- 6- 7.1
Jenkins Chad M	Gouverneur 1 404001	12,500	VILLAGE TAXABLE VALUE		78,300		30,730
65 Depot St	FRNT 122.00 DPTH	78,300	COUNTY TAXABLE VALUE		78,300		
Richville, NY 13681	ACRES 1.50 BANK8888864		TOWN TAXABLE VALUE		78,300		
	EAST-0224936 NRTH-1611304		SCHOOL TAXABLE VALUE		47,570		
	DEED BOOK 2002 PG-3834		FD011 Dekalb Fire Dist		78,300 TO M		
	FULL MARKET VALUE	78,300					

145.039-2-24	25 Depot St 210 1 Family Res		VILLAGE TAXABLE VALUE		38,000		
Brozzo Jason V	Gouverneur 1 404001	13,500	COUNTY TAXABLE VALUE		38,000		
610 Jonesville Rd	Easement 2014/15299	38,000	TOWN TAXABLE VALUE		38,000		
Richville, NY 13681	45'fr		SCHOOL TAXABLE VALUE		38,000		
	ACRES 2.50		FD011 Dekalb Fire Dist		38,000 TO M		
	EAST-0224013 NRTH-1611590						
	DEED BOOK 2014 PG-16278						
	FULL MARKET VALUE	38,000					

145.039-2-25	27 Depot St 270 Mfg housing		VILLAGE TAXABLE VALUE		50,000		
Laybault Floyd	Gouverneur 1 404001	8,500	COUNTY TAXABLE VALUE		50,000		
PO Box 81	116x150x149x150	50,000	TOWN TAXABLE VALUE		50,000		
Richville, NY 13681	FRNT 116.00 DPTH 150.00		SCHOOL TAXABLE VALUE		50,000		
	EAST-0224193 NRTH-1611897		FD011 Dekalb Fire Dist		50,000 TO M		
	DEED BOOK 2014 PG-10160						
	FULL MARKET VALUE	50,000					

STATE OF NEW YORK
 COUNTY - St Lawrence
 TOWN - Dekalb
 VILLAGE - Richville
 SWIS - 403001

2 0 1 5 T E N T A T I V E A S S E S S M E N T R O L L
 T A X A B L E SECTION OF THE ROLL - 1
 THESE ASSESSMENTS ARE ALSO USED FOR VILLAGE PURPOSES
 TAX MAP NUMBER SEQUENCE
 UNIFORM PERCENT OF VALUE IS 100.00
 UNIFORM PERCENT OF VALUE IS 100.00

PAGE 20
 VALUATION DATE-JUL 01, 2014
 TAXABLE STATUS DATE-MAR 01, 2015

TAX MAP PARCEL NUMBER	PROPERTY LOCATION & CLASS	ASSESSMENT	EXEMPTION CODE	VILLAGE	COUNTY	TOWN	SCHOOL
CURRENT OWNERS NAME	SCHOOL DISTRICT	LAND	TAX DESCRIPTION	TAXABLE VALUE			
CURRENT OWNERS ADDRESS	PARCEL SIZE/GRID COORD	TOTAL	SPECIAL DISTRICTS	ACCOUNT NO.			
***** 145.039-2-26 *****							
69 Depot St							
145.039-2-26	210 1 Family Res		VET WAR V 41127	9,765	0	0	0
Holland Cheryl A	Gouverneur 1 404001	9,900	VETWAR CTS 41120	0	9,765	9,765	9,765
69 Depot St	0.69a 183X227x100x222	65,100	Enhanced S 41834	0	0	0	55,335
Richville, NY 13681	FRNT 183.00 DPTH		VILLAGE TAXABLE VALUE				55,335
	ACRES 0.59 BANK8888830		COUNTY TAXABLE VALUE				55,335
	EAST-0225072 NRTH-1611195		TOWN TAXABLE VALUE				55,335
	DEED BOOK 2000 PG-22005		SCHOOL TAXABLE VALUE				0
	FULL MARKET VALUE	65,100	FD011 Dekalb Fire Dist		65,100	TO M	
***** 145.039-2-28 *****							
177 Main St						1- 8- 2	
145.039-2-28	210 1 Family Res		Basic Star 41854	0	0	0	30,730
Burns Michael S	Gouverneur 1 404001	12,200	VILLAGE TAXABLE VALUE		79,000		
177 Main St	200x225x150x195	79,000	COUNTY TAXABLE VALUE		79,000		
Richville, NY 13681	FRNT 200.00 DPTH 210.00		TOWN TAXABLE VALUE		79,000		
	BANK8888864		SCHOOL TAXABLE VALUE		48,270		
	EAST-0223554 NRTH-1612011		FD011 Dekalb Fire Dist		79,000	TO M	
	DEED BOOK 2004 PG-16797						
	FULL MARKET VALUE	79,000					
***** 145.039-3-1 *****							
128 Main St						1- 7- 6	
145.039-3-1	210 1 Family Res		Basic Star 41854	0	0	0	30,730
Stone Todd M	Gouverneur 1 404001	12,000	VILLAGE TAXABLE VALUE		74,700		
Stone Victoria D	ACRES 1.00 BANK8888830	74,700	COUNTY TAXABLE VALUE		74,700		
PO Box 112	EAST-0223039 NRTH-1610762		TOWN TAXABLE VALUE		74,700		
Richville, NY 13681	DEED BOOK 2002 PG-14798		SCHOOL TAXABLE VALUE		43,970		
	FULL MARKET VALUE	74,700	FD011 Dekalb Fire Dist		74,700	TO M	
***** 145.039-3-2 *****							
132 Main St						1- 3-11	
145.039-3-2	311 Res vac land		VILLAGE TAXABLE VALUE		8,700		
Griffis Evan L	Gouverneur 1 404001	8,700	COUNTY TAXABLE VALUE		8,700		
Griffis Lucie Ann	10/07SP4600	8,700	TOWN TAXABLE VALUE		8,700		
10 Maple Ave	114x141x45x136x87x36x70 v		SCHOOL TAXABLE VALUE		8,700		
Le Roy, NY 14482-1022	FRNT 114.00 DPTH 242.00		FD011 Dekalb Fire Dist		8,700	TO M	
	ACRES 0.67						
	EAST-0223160 NRTH-1610901						
	DEED BOOK 2009 PG-11247						
	FULL MARKET VALUE	8,700					
***** 145.039-3-3 *****							
134 Main St						1- 6- 6	
145.039-3-3	210 1 Family Res		VILLAGE TAXABLE VALUE		73,000		
Hayden Scott A	Gouverneur 1 404001	9,600	COUNTY TAXABLE VALUE		73,000		
Hayden Bonnie S	FRNT 135.00 DPTH 284.00	73,000	TOWN TAXABLE VALUE		73,000		
134 Main St	BANK8888830		SCHOOL TAXABLE VALUE		73,000		
Richville, NY 13681-3143	EAST-0223216 NRTH-1610999		FD011 Dekalb Fire Dist		73,000	TO M	
	DEED BOOK 1999 PG-24588						
	FULL MARKET VALUE	73,000					

TAX MAP PARCEL NUMBER	PROPERTY LOCATION & CLASS	ASSESSMENT	EXEMPTION CODE	VILLAGE	COUNTY	TOWN	SCHOOL
CURRENT OWNERS NAME	SCHOOL DISTRICT	LAND	TAX DESCRIPTION	TAXABLE VALUE			
CURRENT OWNERS ADDRESS	PARCEL SIZE/GRID COORD	TOTAL	SPECIAL DISTRICTS	ACCOUNT NO.			
***** 145.039-3-4 *****							
140 Main St							1- 1-14
145.039-3-4	210 1 Family Res		Basic Star 41854	0	0	0	30,730
Bango Terry J	Gouverneur 1 404001	5,800	VILLAGE TAXABLE VALUE		79,900		
Bango Teresa M	71x269x96x149x37x141	79,900	COUNTY TAXABLE VALUE		79,900		
PO Box 73	FRNT 71.00 DPTH 279.00		TOWN TAXABLE VALUE		79,900		
Richville, NY 13681-0073	EAST-0223290 NRTH-1611051		SCHOOL TAXABLE VALUE		49,170		
	DEED BOOK 1998 PG-8831		FD011 Dekalb Fire Dist		79,900 TO M		
	FULL MARKET VALUE	79,900					
***** 145.039-3-5 *****							
144 Main St							1- 1- 2
145.039-3-5	220 2 Family Res		Basic Star 41854	0	0	0	30,730
Moore Randy C	Gouverneur 1 404001	8,800	VILLAGE TAXABLE VALUE		87,200		
Moore Barbara J	116x240x117x266	87,200	COUNTY TAXABLE VALUE		87,200		
144 Main St Apt 2	FRNT 116.00 DPTH 253.00		TOWN TAXABLE VALUE		87,200		
Richville, NY 13681-3143	EAST-0223338 NRTH-1611151		SCHOOL TAXABLE VALUE		56,470		
	DEED BOOK 2004 PG-1202		FD011 Dekalb Fire Dist		87,200 TO M		
	FULL MARKET VALUE	87,200					
***** 145.039-3-6 *****							
6 Depot St							1- 4- 3
145.039-3-6	210 1 Family Res		VET COM V 41137	15,950	0	0	0
Tebo James W Jr	Gouverneur 1 404001	7,400	VETCOM CTS 41130	0	15,950	15,950	15,950
LaMoria-Tebo Laura & Patrick J	101x117x23x125x168	63,800	VETDIS CTS 41140	9,570	9,570	9,570	9,570
% Patrick J Lamoria	FRNT 101.00 DPTH 154.00		Basic Star 41854	0	0	0	30,730
317 Battle Hill Rd	BANK8888864		VILLAGE TAXABLE VALUE		38,280		
Gouverneur, NY 13642	EAST-0223357 NRTH-1611266		COUNTY TAXABLE VALUE		38,280		
	DEED BOOK 2005 PG-1082		TOWN TAXABLE VALUE		38,280		
	FULL MARKET VALUE	63,800	SCHOOL TAXABLE VALUE		7,550		
			FD011 Dekalb Fire Dist		63,800 TO M		
***** 145.039-3-7 *****							
12 Depot St							1- 4-14
145.039-3-7	210 1 Family Res		Basic Star 41854	0	0	0	30,730
June Damon M	Gouverneur 1 404001	8,700	VILLAGE TAXABLE VALUE		62,800		
12 Depot St	121x179x120x125	62,800	COUNTY TAXABLE VALUE		62,800		
Richville, NY 13681	FRNT 121.00 DPTH 152.00		TOWN TAXABLE VALUE		62,800		
	BANK8888870		SCHOOL TAXABLE VALUE		32,070		
	EAST-0223461 NRTH-1611211		FD011 Dekalb Fire Dist		62,800 TO M		
	DEED BOOK 2002 PG-14166						
	FULL MARKET VALUE	62,800					
***** 145.039-3-8 *****							
18 Depot St							1- 6-14
145.039-3-8	210 1 Family Res		Basic Star 41854	0	0	0	30,730
Prashaw Eugene B	Gouverneur 1 404001	7,800	VILLAGE TAXABLE VALUE		52,000		
Prashaw Shelley J	96x215x96x179	52,000	COUNTY TAXABLE VALUE		52,000		
18 Depot St	FRNT 96.00 DPTH 197.00		TOWN TAXABLE VALUE		52,000		
Richville, NY 13681	BANK8888830		SCHOOL TAXABLE VALUE		21,270		
	EAST-0223559 NRTH-1611177		FD011 Dekalb Fire Dist		52,000 TO M		
	DEED BOOK 1998 PG-16303						
	FULL MARKET VALUE	52,000					

STATE OF NEW YORK
 COUNTY - St Lawrence
 TOWN - Dekalb
 VILLAGE - Richville
 SWIS - 403001

2 0 1 5 T E N T A T I V E A S S E S S M E N T R O L L
 T A X A B L E SECTION OF THE ROLL - 1
 THESE ASSESSMENTS ARE ALSO USED FOR VILLAGE PURPOSES
 TAX MAP NUMBER SEQUENCE
 UNIFORM PERCENT OF VALUE IS 100.00
 UNIFORM PERCENT OF VALUE IS 100.00

PAGE 22
 VALUATION DATE-JUL 01, 2014
 TAXABLE STATUS DATE-MAR 01, 2015

TAX MAP PARCEL NUMBER	PROPERTY LOCATION & CLASS	ASSESSMENT	EXEMPTION CODE	VILLAGE	COUNTY	TOWN	SCHOOL
CURRENT OWNERS NAME	SCHOOL DISTRICT	LAND	TAX DESCRIPTION	TAXABLE VALUE			
CURRENT OWNERS ADDRESS	PARCEL SIZE/GRID COORD	TOTAL	SPECIAL DISTRICTS	ACCOUNT NO.			

145.039-3-9	24 Depot St 210 1 Family Res		Basic Star 41854	0	0	0	30,730
Ashley Deborah L	Gouverneur 1 404001	16,100	VILLAGE TAXABLE VALUE		67,300		
516 Sile Salem Church Rd	FRNT 303.00 DPTH	67,300	COUNTY TAXABLE VALUE		67,300		
Maiden, NC 28650	ACRES 5.10		TOWN TAXABLE VALUE		67,300		
	EAST-0223646 NRTH-1610981		SCHOOL TAXABLE VALUE		36,570		
	DEED BOOK 2012 PG-13348		FD011 Dekalb Fire Dist		67,300 TO M		
	FULL MARKET VALUE	67,300					

145.039-3-10	28 Depot St 449 Other Storag		VILLAGE TAXABLE VALUE		24,600		30,730
Bovay Ronald	Gouverneur 1 404001	3,800	COUNTY TAXABLE VALUE		24,600		
PO Box 54	Furniture Storage	24,600	TOWN TAXABLE VALUE		24,600		
Richville, NY 13681	60x110x60x110		SCHOOL TAXABLE VALUE		24,600		
	FRNT 60.00 DPTH 110.00		FD011 Dekalb Fire Dist		24,600 TO M		
	EAST-0223963 NRTH-1611150						
	DEED BOOK 2004 PG-1917						
	FULL MARKET VALUE	24,600					

145.039-3-11.1	32 Depot St 210 1 Family Res		Basic Star 41854	0	0	0	30,730
Hall David R	Gouverneur 1 404001	10,100	VETWAR CTS 41120	0	8,985	8,985	8,985
Hall Alejanera M	151x148x67x137x185	59,900	VETCOM CTS 41130	0	14,975	14,975	14,975
32 Depot St	FRNT 151.00 DPTH 204.00		VILLAGE TAXABLE VALUE		59,900		
Richville, NY 13681-3103	EAST-0224068 NRTH-1611127		COUNTY TAXABLE VALUE		35,940		
	DEED BOOK 2010 PG-5160		TOWN TAXABLE VALUE		35,940		
	FULL MARKET VALUE	59,900	SCHOOL TAXABLE VALUE		5,210		
			FD011 Dekalb Fire Dist		59,900 TO M		

145.039-3-11.2	Depot St 311 Res vac land		VILLAGE TAXABLE VALUE		200		
Morrow Corey C	Gouverneur 1 404001	200	COUNTY TAXABLE VALUE		200		
Morrow Amber M	29x191x56x148	200	TOWN TAXABLE VALUE		200		
38 Depot St	FRNT 29.00 DPTH 170.00		SCHOOL TAXABLE VALUE		200		
Richville, NY 13681	EAST-0224155 NRTH-1611102		FD011 Dekalb Fire Dist		200 TO M		
	DEED BOOK 2010 PG-7892						
	FULL MARKET VALUE	200					

145.039-3-12	38 Depot St 210 1 Family Res		Basic Star 41854	0	0	0	30,730
Morrow Corey C	Gouverneur 1 404001	6,900	VILLAGE TAXABLE VALUE		68,000		
Morrow Amber L	85x157x38x78x46x191	68,000	COUNTY TAXABLE VALUE		68,000		
PO Box 183	FRNT 85.00 DPTH 229.00		TOWN TAXABLE VALUE		68,000		
Richville, NY 13681	BANK8888864		SCHOOL TAXABLE VALUE		37,270		
	EAST-0224217 NRTH-1611092		FD011 Dekalb Fire Dist		68,000 TO M		
	DEED BOOK 2006 PG-354						
	FULL MARKET VALUE	68,000					

STATE OF NEW YORK
 COUNTY - St Lawrence
 TOWN - Dekalb
 VILLAGE - Richville
 SWIS - 403001

2 0 1 5 T E N T A T I V E A S S E S S M E N T R O L L
 T A X A B L E SECTION OF THE ROLL - 1
 THESE ASSESSMENTS ARE ALSO USED FOR VILLAGE PURPOSES
 TAX MAP NUMBER SEQUENCE
 UNIFORM PERCENT OF VALUE IS 100.00
 UNIFORM PERCENT OF VALUE IS 100.00

PAGE 23
 VALUATION DATE-JUL 01, 2014
 TAXABLE STATUS DATE-MAR 01, 2015

TAX MAP PARCEL NUMBER	PROPERTY LOCATION & CLASS	ASSESSMENT	EXEMPTION CODE	VILLAGE	COUNTY	TOWN	SCHOOL
CURRENT OWNERS NAME	SCHOOL DISTRICT	LAND	TAX DESCRIPTION	TAXABLE VALUE			
CURRENT OWNERS ADDRESS	PARCEL SIZE/GRID COORD	TOTAL	SPECIAL DISTRICTS	ACCOUNT NO.			

145.039-3-13	42 Depot St 312 Vac w/imprv		VILLAGE TAXABLE VALUE	145.039-3-13		1- 1- 8	
Infield Rentals LLC	Gouverneur 1 404001	7,300	COUNTY TAXABLE VALUE				
Stephen & William Infield	88x41x30x323x217x78x38x15	34,300	TOWN TAXABLE VALUE				
PO Box 24	FRNT 88.00 DPTH 300.00		SCHOOL TAXABLE VALUE				
Gouverneur, NY 13642	EAST-0224280 NRTH-1611011		FD011 Dekalb Fire Dist				34,300 TO M
	DEED BOOK 2007 PG-21525						
	FULL MARKET VALUE	34,300					

145.039-3-14	46 Depot St 210 1 Family Res		VILLAGE TAXABLE VALUE	145.039-3-14		1- 1- 4	
Blake Kay	Gouverneur 1 404001	9,800	COUNTY TAXABLE VALUE				
272 Capwell Rd	139x196x227x323x30x41	72,000	TOWN TAXABLE VALUE				
Lockwood, NY 14859	FRNT 139.00 DPTH 250.00		SCHOOL TAXABLE VALUE				
	BANK8888209		FD011 Dekalb Fire Dist				72,000 TO M
	EAST-0224393 NRTH-1611025						
	DEED BOOK 2002 PG-20279						
	FULL MARKET VALUE	72,000					

145.039-3-15	52 Depot St 312 Vac w/imprv		VILLAGE TAXABLE VALUE	145.039-3-15		1- 1- 5	
Blake Kay	Gouverneur 1 404001	13,900	COUNTY TAXABLE VALUE				
272 Capwell Rd	Garages On Property	29,000	TOWN TAXABLE VALUE				
Lockwood, NY 14859	ACRES 2.90 BANK8888209		SCHOOL TAXABLE VALUE				
	EAST-0224493 NRTH-1610897		FD011 Dekalb Fire Dist				29,000 TO M
	DEED BOOK 2002 PG-20279						
	FULL MARKET VALUE	29,000					

145.039-3-19.1	Off Depot St 311 Res vac land		VILLAGE TAXABLE VALUE	145.039-3-19.1		1-14-1	
Blake Kay	Gouverneur 1 404001	3,300	COUNTY TAXABLE VALUE				
272 Capwell Rd	ACRES 5.00 BANK8888209	3,300	TOWN TAXABLE VALUE				
Lockwood, NY 14859	EAST-0224455 NRTH-1610384		SCHOOL TAXABLE VALUE				
	DEED BOOK 2002 PG-20279		FD011 Dekalb Fire Dist				3,300 TO M
	FULL MARKET VALUE	3,300					

145.039-4-2.1	15,17 Willow St 112 Dairy farm		Ag Distric 41720	145.039-4-2.1		1- 5- 8	
Ax Charles J III	Gouverneur 1 404001	52,800	VILLAGE TAXABLE VALUE		6,171	6,171	6,171
Ax Karen L	Also 1105/366 & 2011/1094	165,000	COUNTY TAXABLE VALUE				
PO Box 197	ACRES 64.80		TOWN TAXABLE VALUE				
Richville, NY 13681	EAST-0222693 NRTH-1609021		SCHOOL TAXABLE VALUE				
	DEED BOOK 1999 PG-16916		AG001 Ag Dist #1				.00 MT
MAY BE SUBJECT TO PAYMENT	FULL MARKET VALUE	165,000	FD011 Dekalb Fire Dist				158,829 TO M
UNDER AGDIST LAW TIL 2019							6,171 EX

STATE OF NEW YORK
COUNTY - St Lawrence
TOWN - Dekalb
VILLAGE - Richville
SWIS - 403001

2 0 1 5 T E N T A T I V E A S S E S S M E N T R O L L
T A X A B L E SECTION OF THE ROLL - 1
THESE ASSESSMENTS ARE ALSO USED FOR VILLAGE PURPOSES
TAX MAP NUMBER SEQUENCE
UNIFORM PERCENT OF VALUE IS 100.00
UNIFORM PERCENT OF VALUE IS 100.00

PAGE 24
VALUATION DATE-JUL 01, 2014
TAXABLE STATUS DATE-MAR 01, 2015

TAX MAP PARCEL NUMBER	PROPERTY LOCATION & CLASS	ASSESSMENT	EXEMPTION CODE	VILLAGE	COUNTY	TOWN	SCHOOL
CURRENT OWNERS NAME	SCHOOL DISTRICT	LAND	TAX DESCRIPTION	TAXABLE VALUE			ACCOUNT NO.
CURRENT OWNERS ADDRESS	PARCEL SIZE/GRID COORD	TOTAL	SPECIAL DISTRICTS				
***** 145.039-4-3.1 *****							
99 Main St						1-	6-12
145.039-4-3.1	210 1 Family Res		Basic Star 41854	0	0	0	30,730
Gilbo Gary A	Gouverneur 1 404001	7,800	VILLAGE TAXABLE VALUE		75,000		
Gilbo Ardith E	95x236x95x236	75,000	COUNTY TAXABLE VALUE		75,000		
PO Box 163	FRNT 95.00 DPTH 236.00		TOWN TAXABLE VALUE		75,000		
Richville, NY 13681	BANK8888830		SCHOOL TAXABLE VALUE		44,270		
	EAST-0222441 NRTH-1610452		FD011 Dekalb Fire Dist		75,000 TO M		
	DEED BOOK 2000 PG-2986						
	FULL MARKET VALUE	75,000					
***** 145.039-4-5 *****							
95 Main St						1-	2- 8
145.039-4-5	220 2 Family Res		Basic Star 41854	0	0	0	30,730
Jenkins Terry L	Gouverneur 1 404001	7,000	VILLAGE TAXABLE VALUE		65,000		
PO Box 171	93x67x15x82x76x181	65,000	COUNTY TAXABLE VALUE		65,000		
Richville, NY 13681	FRNT 93.00 DPTH 165.00		TOWN TAXABLE VALUE		65,000		
	EAST-0222398 NRTH-1610366		SCHOOL TAXABLE VALUE		34,270		
	DEED BOOK 1085 PG-185		FD011 Dekalb Fire Dist		65,000 TO M		
	FULL MARKET VALUE	65,000					
***** 145.039-4-6 *****							
91 Main St						1-	5- 9
145.039-4-6	210 1 Family Res		Basic Star 41854	0	0	0	30,730
Weller Sarah J	Gouverneur 1 404001	3,400	VILLAGE TAXABLE VALUE		40,800		
PO Box 186	42x204x109X50X76X83X15X69	40,800	COUNTY TAXABLE VALUE		40,800		
Richville, NY 13681	FRNT 42.00 DPTH 202.00		TOWN TAXABLE VALUE		40,800		
	EAST-0222330 NRTH-1610350		SCHOOL TAXABLE VALUE		10,070		
	DEED BOOK 2000 PG-18811		FD011 Dekalb Fire Dist		40,800 TO M		
	FULL MARKET VALUE	40,800					
***** 145.039-4-8 *****							
83 Main St						1-	4- 9
145.039-4-8	210 1 Family Res		Basic Star 41854	0	0	0	30,730
Matthews Carolee S	Gouverneur 1 404001	4,800	VILLAGE TAXABLE VALUE		68,000		
83 Main St	92x79xvar	68,000	COUNTY TAXABLE VALUE		68,000		
Richville, NY 13681	FRNT 92.00 DPTH 79.00		TOWN TAXABLE VALUE		68,000		
	EAST-0222257 NRTH-1610120		SCHOOL TAXABLE VALUE		37,270		
	DEED BOOK 1047 PG-00046		FD011 Dekalb Fire Dist		68,000 TO M		
	FULL MARKET VALUE	68,000					
***** 145.039-4-11.1 *****							
92 Main St						1-	7-15
145.039-4-11.1	210 1 Family Res		Basic Star 41854	0	0	0	30,730
White Archiel G	Gouverneur 1 404001	6,400	VILLAGE TAXABLE VALUE		42,500		
PO Box 105	100x111x60x6x35x116	42,500	COUNTY TAXABLE VALUE		42,500		
Richville, NY 13681	FRNT 100.00 DPTH 113.00		TOWN TAXABLE VALUE		42,500		
	EAST-0222475 NRTH-1610147		SCHOOL TAXABLE VALUE		11,770		
	DEED BOOK 1034 PG-01094		FD011 Dekalb Fire Dist		42,500 TO M		
	FULL MARKET VALUE	42,500					

STATE OF NEW YORK
 COUNTY - St Lawrence
 TOWN - Dekalb
 VILLAGE - Richville
 SWIS - 403001

2 0 1 5 T E N T A T I V E A S S E S S M E N T R O L L
 T A X A B L E SECTION OF THE ROLL - 1
 THESE ASSESSMENTS ARE ALSO USED FOR VILLAGE PURPOSES
 TAX MAP NUMBER SEQUENCE
 UNIFORM PERCENT OF VALUE IS 100.00
 UNIFORM PERCENT OF VALUE IS 100.00

PAGE 25
 VALUATION DATE-JUL 01, 2014
 TAXABLE STATUS DATE-MAR 01, 2015

TAX MAP PARCEL NUMBER	PROPERTY LOCATION & CLASS	ASSESSMENT	EXEMPTION CODE	VILLAGE	COUNTY	TOWN	SCHOOL
CURRENT OWNERS NAME	SCHOOL DISTRICT	LAND	TAX DESCRIPTION	TAXABLE VALUE			
CURRENT OWNERS ADDRESS	PARCEL SIZE/GRID COORD	TOTAL	SPECIAL DISTRICTS	ACCOUNT NO.			

145.039-4-13	96 Main St			145.039-4-13			1- 2- 7.2
Dalton Michael P	210 1 Family Res		VILLAGE TAXABLE VALUE		43,700		
Dalton Angel D	Gouverneur 1 404001	3,800	COUNTY TAXABLE VALUE		43,700		
10 Davis Rd	FRNT 55.00 DPTH 135.00	43,700	TOWN TAXABLE VALUE		43,700		
Richville, NY 13681	EAST-0222535 NRTH-1610234		SCHOOL TAXABLE VALUE		43,700		
	DEED BOOK 2011 PG-15004		FD011 Dekalb Fire Dist		43,700 TO M		
	FULL MARKET VALUE	43,700					

145.039-4-14	100 Main St			145.039-4-14			1- 3- 9
Bovay Ronald	455 Dealer-prod.		VILLAGE TAXABLE VALUE		144,000		
PO Box 54	Gouverneur 1 404001	11,700	COUNTY TAXABLE VALUE		144,000		
Richville, NY 13681	FRNT 186.00 DPTH 281.00	144,000	TOWN TAXABLE VALUE		144,000		
	ACRES 1.20		SCHOOL TAXABLE VALUE		144,000		
	EAST-0222682 NRTH-1610251		FD011 Dekalb Fire Dist		144,000 TO M		
	DEED BOOK 2004 PG-1917						
	FULL MARKET VALUE	144,000					

145.039-4-15	104 Main St			145.039-4-15			1- 8- 9
F&AM Hall Trust	632 Benevolent		VILLAGE TAXABLE VALUE		20,000		
% Larry Denesha	Gouverneur 1 404001	4,000	COUNTY TAXABLE VALUE		20,000		
PO Box 191	51x206x51x160	20,000	TOWN TAXABLE VALUE		20,000		
De Kalb Junction, NY 13630	FRNT 51.00 DPTH 183.00		SCHOOL TAXABLE VALUE		20,000		
	EAST-0222706 NRTH-1610401		FD011 Dekalb Fire Dist		20,000 TO M		
	DEED BOOK 169C PG-01892						
	FULL MARKET VALUE	20,000					

145.039-4-16.1	106 Main St			145.039-4-16.1			1- 7- 2
Law Steven S	432 Gas station		VILLAGE TAXABLE VALUE		49,000		
Law Tammy J	Gouverneur 1 404001	5,600	COUNTY TAXABLE VALUE		49,000		
135 Winterdale Dr	Lc 38/662 & 38/667	49,000	TOWN TAXABLE VALUE		49,000		
Lake Alfred, FL 33850-9447	Comm/trlr		SCHOOL TAXABLE VALUE		49,000		
	104x95x108x71		FD011 Dekalb Fire Dist		49,000 TO M		
	FRNT 104.00 DPTH 83.00						
	EAST-0222725 NRTH-1610481						
	DEED BOOK 2001 PG-8040						
	FULL MARKET VALUE	49,000					

145.039-4-16.2	108 Main St			145.039-4-16.2			*****
Law Steven J	270 Mfg housing		VILLAGE TAXABLE VALUE		16,000		
Law Tammy J	Gouverneur 1 404001	6,300	COUNTY TAXABLE VALUE		16,000		
PO Box 223	FRNT 108.00 DPTH 101.00	16,000	TOWN TAXABLE VALUE		16,000		
Richville, NY 13681	EAST-0222789 NRTH-1610424		SCHOOL TAXABLE VALUE		16,000		
	DEED BOOK 2001 PG-9478		FD011 Dekalb Fire Dist		16,000 TO M		
	FULL MARKET VALUE	16,000					

TAX MAP PARCEL NUMBER	PROPERTY LOCATION & CLASS	ASSESSMENT	EXEMPTION CODE	VILLAGE	COUNTY	TOWN	SCHOOL
CURRENT OWNERS NAME	SCHOOL DISTRICT	LAND	TAX DESCRIPTION	TAXABLE VALUE			
CURRENT OWNERS ADDRESS	PARCEL SIZE/GRID COORD	TOTAL	SPECIAL DISTRICTS	ACCOUNT NO.			

145.039-4-17.1	110 Main St 210 1 Family Res		Basic Star 41854	0	0	0	1- 4- 1
Roberts Philip D	Gouverneur 1 404001	5,000	VILLAGE TAXABLE VALUE		57,000		30,730
110 Main St	75x87x25x133x51x234	57,000	COUNTY TAXABLE VALUE		57,000		
Richville, NY 13681	FRNT 75.00 DPTH		TOWN TAXABLE VALUE		57,000		
	ACRES 0.30		SCHOOL TAXABLE VALUE		26,270		
	EAST-0222813 NRTH-1610512		FD011 Dekalb Fire Dist		57,000 TO M		
	DEED BOOK 2011 PG-12898						
	FULL MARKET VALUE	57,000					

145.039-4-18.1	116 Main St 230 3 Family Res		Basic Star 41854	0	0	0	1- 2-15
Law Timothy A	Gouverneur 1 404001	9,500	VILLAGE TAXABLE VALUE		81,300		30,730
PO Box 223	163x165x92x128	81,300	COUNTY TAXABLE VALUE		81,300		
Richville, NY 13681	FRNT 163.00 DPTH 147.00		TOWN TAXABLE VALUE		81,300		
	EAST-0222872 NRTH-1610661		SCHOOL TAXABLE VALUE		50,570		
	DEED BOOK 2006 PG-12533		FD011 Dekalb Fire Dist		81,300 TO M		
	FULL MARKET VALUE	81,300					

145.039-4-18.21	8 Limekiln Rd 270 Mfg housing		Basic Star 41854	0	0	0	34,530
Fitzgerald Christopher J	Gouverneur 1 404001	6,600	VILLAGE TAXABLE VALUE		40,000		
McGuigan Rebecca J	95x135xvarious	40,000	COUNTY TAXABLE VALUE		40,000		
8 Limekiln Rd	FRNT 95.00 DPTH 135.00		TOWN TAXABLE VALUE		40,000		
Richville, NY 13681-3132	BANK88888830		SCHOOL TAXABLE VALUE		5,470		
	EAST-0222894 NRTH-1610559		FD011 Dekalb Fire Dist		40,000 TO M		
	DEED BOOK 2010 PG-7796						
	FULL MARKET VALUE	40,000					

145.039-4-19	Limekiln Rd 105 Vac farmland		Ag Distric 41720	6,360	6,360	6,360	1- 5-10
Ax Charles J III	Gouverneur 1 404001	20,700	VILLAGE TAXABLE VALUE		14,340		
Ax Karen L	ACRES 28.00	20,700	COUNTY TAXABLE VALUE		14,340		
PO Box 197	EAST-0223461 NRTH-1609377		TOWN TAXABLE VALUE		14,340		
Richville, NY 13681	DEED BOOK 1999 PG-16915		SCHOOL TAXABLE VALUE		14,340		
	FULL MARKET VALUE	20,700	AG001 Ag Dist #1		.00 MT		
			FD011 Dekalb Fire Dist		14,340 TO M		
					6,360 EX		

145.039-5-1	17 Limekiln Rd 270 Mfg housing		VILLAGE TAXABLE VALUE		17,000		1-2-9.2
Jordal Travis	Gouverneur 1 404001	8,600	COUNTY TAXABLE VALUE		17,000		
29736 State Route 3	FRNT 135.00 DPTH 142.00	17,000	TOWN TAXABLE VALUE		17,000		
Black River, NY 13612-3007	EAST-0223218 NRTH-1610448		SCHOOL TAXABLE VALUE		17,000		
	DEED BOOK 2013 PG-11264		FD011 Dekalb Fire Dist		17,000 TO M		
	FULL MARKET VALUE	17,000					

MAY BE SUBJECT TO PAYMENT
 UNDER AGDIST LAW TIL 2019

STATE OF NEW YORK
 COUNTY - St Lawrence
 TOWN - Dekalb
 VILLAGE - Richville
 SWIS - 403001

2 0 1 5 T E N T A T I V E A S S E S S M E N T R O L L
 T A X A B L E SECTION OF THE ROLL - 1
 THESE ASSESSMENTS ARE ALSO USED FOR VILLAGE PURPOSES
 TAX MAP NUMBER SEQUENCE
 UNIFORM PERCENT OF VALUE IS 100.00
 UNIFORM PERCENT OF VALUE IS 100.00

PAGE 27
 VALUATION DATE-JUL 01, 2014
 TAXABLE STATUS DATE-MAR 01, 2015

TAX MAP PARCEL NUMBER	PROPERTY LOCATION & CLASS	ASSESSMENT	EXEMPTION CODE	VILLAGE	COUNTY	TOWN	SCHOOL
CURRENT OWNERS NAME	SCHOOL DISTRICT	LAND	TAX DESCRIPTION	TAXABLE VALUE			
CURRENT OWNERS ADDRESS	PARCEL SIZE/GRID COORD	TOTAL	SPECIAL DISTRICTS	ACCOUNT NO.			
***** 145.039-5-2 *****							
145.039-5-2	18 Limekiln Rd						
White Milton J	210 1 Family Res		VILLAGE TAXABLE VALUE				47,000
Burgess Janeen M	Gouverneur 1 404001	11,500	COUNTY TAXABLE VALUE				47,000
18 Limekiln Rd	Also See 1092/92 & 94	47,000	TOWN TAXABLE VALUE				47,000
Richville, NY 13681	ACRES 1.20 BANK8888209		SCHOOL TAXABLE VALUE				47,000
	EAST-0223139 NRTH-1610268		FD011 Dekalb Fire Dist				47,000 TO M
	DEED BOOK 2005 PG-9526						
	FULL MARKET VALUE	47,000					

STATE OF NEW YORK
 COUNTY - St Lawrence
 TOWN - Dekalb
 VILLAGE - Richville
 SWIS - 403001

2 0 1 5 T E N T A T I V E A S S E S S M E N T R O L L
 T A X A B L E S E C T I O N O F T H E R O L L - 1
 T H E S E A S S E S S M E N T S A R E A L S O U S E D F O R V I L L A G E P U R P O S E S
 M A P S E C T I O N - 1 4 5
 S U B - S E C T I O N - 0 3 9
 U N I F O R M P E R C E N T O F V A L U E I S 1 0 0 . 0 0

PAGE 28
 VALUATION DATE-JUL 01, 2014
 TAXABLE STATUS DATE-MAR 01, 2015
 RPS150/V04/L015
 CURRENT DATE 4/21/2015

*** S P E C I A L D I S T R I C T S U M M A R Y ***

CODE	DISTRICT NAME	TOTAL PARCELS	EXTENSION TYPE	EXTENSION VALUE	AD VALOREM VALUE	EXEMPT AMOUNT	TAXABLE VALUE
AG001	Ag Dist #1		3 MOVTAX				
FD011	Dekalb Fire Di	95	TOTAL M		5162,400	12,531	5149,869

*** S C H O O L D I S T R I C T S U M M A R Y ***

CODE	DISTRICT NAME	TOTAL PARCELS	ASSESSED LAND	ASSESSED TOTAL	EXEMPT AMOUNT	TOTAL TAXABLE	STAR AMOUNT	STAR TAXABLE
404001	Gouverneur 1	95	802,200	5162,400	164,383	4998,017	1873,375	3124,642
	S U B - T O T A L	95	802,200	5162,400	164,383	4998,017	1873,375	3124,642
	T O T A L	95	802,200	5162,400	164,383	4998,017	1873,375	3124,642

*** S Y S T E M C O D E S S U M M A R Y ***

NO SYSTEM EXEMPTIONS AT THIS LEVEL

*** E X E M P T I O N S U M M A R Y ***

CODE	DESCRIPTION	TOTAL PARCELS	VILLAGE	COUNTY	TOWN	SCHOOL
41003	Vet Chg of	2			72,537	
41007	Vet Chg of	2	72,537			
41112	Vet Pro Ra	2		48,291		
41120	VETWAR CTS	7		66,015	66,015	66,015
41127	VET WAR V	5	45,180			
41130	VETCOM CTS	3		50,675	50,675	50,675
41137	VET COM V	1	15,950			
41140	VETDIS CTS	2	9,570	16,280	16,280	16,280
41147	VET DIS V	1	6,710			
41690	RPTL466_f	4		12,000	12,000	12,000
41697	RPTL466_f	4	12,000			
41720	Ag Distric	2	12,531	12,531	12,531	12,531
41730	Ag Land Co	1	6,882	6,882	6,882	6,882

STATE OF NEW YORK
 COUNTY - St Lawrence
 TOWN - Dekalb
 VILLAGE - Richville
 SWIS - 403001

2 0 1 5 T E N T A T I V E A S S E S S M E N T R O L L
 T A X A B L E S E C T I O N O F T H E R O L L - 1
 T H E S E A S S E S S M E N T S A R E A L S O U S E D F O R V I L L A G E P U R P O S E S
 M A P S E C T I O N - 1 4 5
 S U B - S E C T I O N - 0 3 9
 U N I F O R M P E R C E N T O F V A L U E I S 1 0 0 . 0 0

PAGE 29
 VALUATION DATE-JUL 01, 2014
 TAXABLE STATUS DATE-MAR 01, 2015
 RPS150/V04/L015
 CURRENT DATE 4/21/2015

*** E X E M P T I O N S U M M A R Y ***

CODE	DESCRIPTION	TOTAL PARCELS	VILLAGE	COUNTY	TOWN	SCHOOL
41802	Aged - Cou	1		13,225		
41803	Aged - Tow	1			18,515	
41834	Enhanced S	10				536,185
41854	Basic Star	44				1337,190
	T O T A L	92	181,360	225,899	255,435	2037,758

*** G R A N D T O T A L S ***

ROLL SEC	DESCRIPTION	TOTAL PARCELS	ASSESSED LAND	ASSESSED TOTAL	TAXABLE VILLAGE	TAXABLE COUNTY	TAXABLE TOWN	TAXABLE SCHOOL	STAR TAXABLE
1	TAXABLE	95	802,200	5162,400	4981,040	4936,501	4906,965	4998,017	3124,642

STATE OF NEW YORK
 COUNTY - St Lawrence
 TOWN - Dekalb
 VILLAGE - Richville
 SWIS - 403001

2 0 1 5 T E N T A T I V E A S S E S S M E N T R O L L
 T A X A B L E SECTION OF THE ROLL - 1
 THESE ASSESSMENTS ARE ALSO USED FOR VILLAGE PURPOSES
 TAX MAP NUMBER SEQUENCE
 UNIFORM PERCENT OF VALUE IS 100.00
 UNIFORM PERCENT OF VALUE IS 100.00

PAGE 30
 VALUATION DATE-JUL 01, 2014
 TAXABLE STATUS DATE-MAR 01, 2015

TAX MAP PARCEL NUMBER	PROPERTY LOCATION & CLASS	ASSESSMENT	EXEMPTION CODE	VILLAGE	COUNTY	TOWN	SCHOOL
CURRENT OWNERS NAME	SCHOOL DISTRICT	LAND	TAX DESCRIPTION	TAXABLE VALUE			
CURRENT OWNERS ADDRESS	PARCEL SIZE/GRID COORD	TOTAL	SPECIAL DISTRICTS	ACCOUNT NO.			

145.040-1-1.121	71B Depot St 312 Vac w/imprv		VILLAGE TAXABLE VALUE	145.040-1-1.121			
Rivers Carl E (LU)	Gouverneur 1 404001	12,400	COUNTY TAXABLE VALUE				
Rivers Helen G (LU)	1.01A(D)	29,000	TOWN TAXABLE VALUE				
PO Box 199	FRNT 30.00 DPTH		SCHOOL TAXABLE VALUE				
Richville, NY 13681	ACRES 1.40		FD011 Dekalb Fire Dist				29,000 TO M
	EAST-0225153 NRTH-1611372						
	DEED BOOK 2008 PG-21956						
	FULL MARKET VALUE	29,000					

145.040-1-1.132	71D Depot St 312 Vac w/imprv		VILLAGE TAXABLE VALUE	145.040-1-1.132			
Rivers Carl E	Gouverneur 1 404001	5,500	COUNTY TAXABLE VALUE				
Rivers Helen G	1.03A-Morrow Survey	10,500	TOWN TAXABLE VALUE				
PO Box 199	ACRES 1.10		SCHOOL TAXABLE VALUE				
Richville, NY 13681	EAST-0225502 NRTH-1611637		FD011 Dekalb Fire Dist				10,500 TO M
	DEED BOOK 1058 PG-629						
	FULL MARKET VALUE	10,500					

145.040-1-1.133	71E Depot St 270 Mfg housing		VILLAGE TAXABLE VALUE	145.040-1-1.133			
Rivers Carl E	Gouverneur 1 404001	12,700	COUNTY TAXABLE VALUE				
Rivers Helen G	95' frontage	24,700	TOWN TAXABLE VALUE				
PO Box 199	1.44A-Morrow Survey		SCHOOL TAXABLE VALUE				
Richville, NY 13681	ACRES 1.70		FD011 Dekalb Fire Dist				24,700 TO M
	EAST-0225573 NRTH-1611415						
	DEED BOOK 1058 PG-629						
	FULL MARKET VALUE	24,700					

145.040-1-2.1	75A,B 87 Depot St 210 1 Family Res		Enhanced S 41834	145.040-1-2.1		1- 4-10	
Dalton Beverly	Gouverneur 1 404001	13,900	VILLAGE TAXABLE VALUE				65,300
87 Depot St	545' fr	80,900	COUNTY TAXABLE VALUE				
Richville, NY 13681	ACRES 2.90		TOWN TAXABLE VALUE				
	EAST-0225444 NRTH-1611147		SCHOOL TAXABLE VALUE				
	DEED BOOK 892 PG-01157		FD011 Dekalb Fire Dist				80,900 TO M
	FULL MARKET VALUE	80,900					

145.040-1-3	101 Depot St 210 1 Family Res		VILLAGE TAXABLE VALUE	145.040-1-3		1- 8- 8	
Dusharm Edward C	Gouverneur 1 404001	9,600	COUNTY TAXABLE VALUE				
% Janet Dusharm	134x133x87x81x230 .51A	54,800	TOWN TAXABLE VALUE				
280 County Route 20 Apt 1	FRNT 134.00 DPTH 230.00		SCHOOL TAXABLE VALUE				
Richville, NY 13681-3149	EAST-0225740 NRTH-1611146		FD011 Dekalb Fire Dist				54,800 TO M
	DEED BOOK 1078 PG-1010						
	FULL MARKET VALUE	54,800					

STATE OF NEW YORK
 COUNTY - St Lawrence
 TOWN - Dekalb
 VILLAGE - Richville
 SWIS - 403001

2 0 1 5 T E N T A T I V E A S S E S S M E N T R O L L
 T A X A B L E SECTION OF THE ROLL - 1
 THESE ASSESSMENTS ARE ALSO USED FOR VILLAGE PURPOSES
 TAX MAP NUMBER SEQUENCE
 UNIFORM PERCENT OF VALUE IS 100.00
 UNIFORM PERCENT OF VALUE IS 100.00

PAGE 31
 VALUATION DATE-JUL 01, 2014
 TAXABLE STATUS DATE-MAR 01, 2015

TAX MAP PARCEL NUMBER	PROPERTY LOCATION & CLASS	ASSESSMENT	EXEMPTION CODE	VILLAGE	COUNTY	TOWN	SCHOOL
CURRENT OWNERS NAME	SCHOOL DISTRICT	LAND	TAX DESCRIPTION	TAXABLE VALUE			
CURRENT OWNERS ADDRESS	PARCEL SIZE/GRID COORD	TOTAL	SPECIAL DISTRICTS	ACCOUNT NO.			
***** 145.040-1-4 *****							
145.040-1-4	105 Depot St						
Sawyer James	210 1 Family Res		Basic Star 41854	0	0	0	30,730
Sawyer Sharon	Gouverneur 1 404001	8,300	VILLAGE TAXABLE VALUE		45,000		
PO Box 193	99x230x79x230 .44A	45,000	COUNTY TAXABLE VALUE		45,000		
Richville, NY 13681	FRNT 99.00 DPTH 230.00		TOWN TAXABLE VALUE		45,000		
	EAST-0225827 NRTH-1611171		SCHOOL TAXABLE VALUE		14,270		
	DEED BOOK 859 PG-00134		FD011 Dekalb Fire Dist		45,000 TO M		
	FULL MARKET VALUE	45,000					
***** 145.040-1-5 *****							
145.040-1-5	80 Depot St						
Haynes Robert P	210 1 Family Res		Basic Star 41854	0	0	0	30,730
Haynes Constance L	Gouverneur 1 404001	9,300	VILLAGE TAXABLE VALUE		56,000		
80 Depot St	131x208	56,000	COUNTY TAXABLE VALUE		56,000		
Richville, NY 13681	FRNT 131.00 DPTH 208.00		TOWN TAXABLE VALUE		56,000		
	BANK8888830		SCHOOL TAXABLE VALUE		25,270		
	EAST-0225248 NRTH-1610937		FD011 Dekalb Fire Dist		56,000 TO M		
	DEED BOOK 1999 PG-19259						
	FULL MARKET VALUE	56,000					
***** 145.040-1-6 *****							
145.040-1-6	74 Depot St						
Farr Corie W	240 Rural res		Basic Star 41854	0	0	0	30,730
Willard Tammy	Gouverneur 1 404001	28,000	VILLAGE TAXABLE VALUE		93,000		
74 Depot St	ACRES 25.60	93,000	COUNTY TAXABLE VALUE		93,000		
Richville, NY 13681	EAST-0225231 NRTH-1610599		TOWN TAXABLE VALUE		93,000		
	DEED BOOK 1998 PG-7738		SCHOOL TAXABLE VALUE		62,270		
	FULL MARKET VALUE	93,000	FD011 Dekalb Fire Dist		93,000 TO M		
***** 145.040-1-8 *****							
145.040-1-8	71C Depot						
Rivers Helen G	270 Mfg housing		CW_15_VET/ 41162	0	8,505	0	0
PO Box 199	Gouverneur 1 404001	16,400	Enhanced S 41834	0	0	0	56,700
Richville, NY 13681	FRNT 50.00 DPTH	56,700	VILLAGE TAXABLE VALUE		56,700		
	ACRES 5.40		COUNTY TAXABLE VALUE		48,195		
	EAST-0225225 NRTH-1611719		TOWN TAXABLE VALUE		56,700		
	FULL MARKET VALUE	56,700	SCHOOL TAXABLE VALUE		0		
			FD011 Dekalb Fire Dist		56,700 TO M		

STATE OF NEW YORK
 COUNTY - St Lawrence
 TOWN - Dekalb
 VILLAGE - Richville
 SWIS - 403001

2 0 1 5 T E N T A T I V E A S S E S S M E N T R O L L
 T A X A B L E S E C T I O N O F T H E R O L L - 1
 T H E S E A S S E S S M E N T S A R E A L S O U S E D F O R V I L L A G E P U R P O S E S
 M A P S E C T I O N - 1 4 5
 S U B - S E C T I O N - 0 4 0
 U N I F O R M P E R C E N T O F V A L U E I S 1 0 0 . 0 0

PAGE 32
 VALUATION DATE-JUL 01, 2014
 TAXABLE STATUS DATE-MAR 01, 2015
 RPS150/V04/L015
 CURRENT DATE 4/21/2015

*** S P E C I A L D I S T R I C T S U M M A R Y ***

CODE	DISTRICT NAME	TOTAL PARCELS	EXTENSION TYPE	EXTENSION VALUE	AD VALOREM VALUE	EXEMPT AMOUNT	TAXABLE VALUE
FD011	Dekalb Fire Di	9	TOTAL M		450,600		450,600

*** S C H O O L D I S T R I C T S U M M A R Y ***

CODE	DISTRICT NAME	TOTAL PARCELS	ASSESSED LAND	ASSESSED TOTAL	EXEMPT AMOUNT	TOTAL TAXABLE	STAR AMOUNT	STAR TAXABLE
404001	Gouverneur 1	9	116,100	450,600		450,600	214,190	236,410
	S U B - T O T A L	9	116,100	450,600		450,600	214,190	236,410
	T O T A L	9	116,100	450,600		450,600	214,190	236,410

*** S Y S T E M C O D E S S U M M A R Y ***

NO SYSTEM EXEMPTIONS AT THIS LEVEL

*** E X E M P T I O N S U M M A R Y ***

CODE	DESCRIPTION	TOTAL PARCELS	VILLAGE	COUNTY	TOWN	SCHOOL
41162	CW_15_VET/	1		8,505		
41834	Enhanced S	2				122,000
41854	Basic Star	3				92,190
	T O T A L	6		8,505		214,190

STATE OF NEW YORK
 COUNTY - St Lawrence
 TOWN - Dekalb
 VILLAGE - Richville
 SWIS - 403001

2 0 1 5 T E N T A T I V E A S S E S S M E N T R O L L
 T A X A B L E S E C T I O N O F T H E R O L L - 1
 T H E S E A S S E S S M E N T S A R E A L S O U S E D F O R V I L L A G E P U R P O S E S
 M A P S E C T I O N - 1 4 5
 S U B - S E C T I O N - 0 4 0
 U N I F O R M P E R C E N T O F V A L U E I S 1 0 0 . 0 0

PAGE 33
 VALUATION DATE-JUL 01, 2014
 TAXABLE STATUS DATE-MAR 01, 2015
 RPS150/V04/L015
 CURRENT DATE 4/21/2015

*** G R A N D T O T A L S ***

ROLL SEC	DESCRIPTION	TOTAL PARCELS	ASSESSED LAND	ASSESSED TOTAL	TAXABLE VILLAGE	TAXABLE COUNTY	TAXABLE TOWN	TAXABLE SCHOOL	STAR TAXABLE
1	TAXABLE	9	116,100	450,600	450,600	442,095	450,600	450,600	236,410

STATE OF NEW YORK
COUNTY - St Lawrence
TOWN - Dekalb
VILLAGE - Richville
SWIS - 403001

2 0 1 5 T E N T A T I V E A S S E S S M E N T R O L L
T A X A B L E SECTION OF THE ROLL - 1
THESE ASSESSMENTS ARE ALSO USED FOR VILLAGE PURPOSES
TAX MAP NUMBER SEQUENCE
UNIFORM PERCENT OF VALUE IS 100.00
UNIFORM PERCENT OF VALUE IS 100.00

PAGE 34
VALUATION DATE-JUL 01, 2014
TAXABLE STATUS DATE-MAR 01, 2015

TAX MAP PARCEL NUMBER	PROPERTY LOCATION & CLASS	ASSESSMENT	EXEMPTION CODE	VILLAGE	COUNTY	TOWN	SCHOOL
CURRENT OWNERS NAME	SCHOOL DISTRICT	LAND	TAX DESCRIPTION	TAXABLE VALUE			ACCOUNT NO.
CURRENT OWNERS ADDRESS	PARCEL SIZE/GRID COORD	TOTAL	SPECIAL DISTRICTS				
***** 145.046-1-4 *****							
	67 Main St						1- 5- 5
145.046-1-4	210 1 Family Res		VETCOM CTS 41130	0	14,500	14,500	14,500
Dafoe James Robert	Gouverneur 1 404001	8,300	VET COM V 41137	14,500	0	0	0
Dafoe Sharon A	FRNT 83.00 DPTH 239.00	58,000	Enhanced S 41834	0	0	0	43,500
PO Box 211	BANK8888830		VILLAGE TAXABLE VALUE		43,500		
Richville, NY 13681	EAST-0221933 NRTH-1609832		COUNTY TAXABLE VALUE		43,500		
	DEED BOOK 1075 PG-837		TOWN TAXABLE VALUE		43,500		
	FULL MARKET VALUE	58,000	SCHOOL TAXABLE VALUE		0		
			FD011 Dekalb Fire Dist		58,000	TO M	
***** 145.046-1-5 *****							
	63 Main St						1- 2- 6
145.046-1-5	210 1 Family Res		VET WAR V 41127	6,750	0	0	0
George Richard L	Gouverneur 1 404001	5,700	Basic Star 41854	0	0	0	30,730
PO Box 138	70x271x30x273	45,000	VETWAR CTS 41120	0	6,750	6,750	6,750
Richville, NY 13681	FRNT 70.00 DPTH 272.00		VILLAGE TAXABLE VALUE		38,250		
	EAST-0221881 NRTH-1609768		COUNTY TAXABLE VALUE		38,250		
	DEED BOOK 1003 PG-00973		TOWN TAXABLE VALUE		38,250		
	FULL MARKET VALUE	45,000	SCHOOL TAXABLE VALUE		7,520		
			FD011 Dekalb Fire Dist		45,000	TO M	
***** 145.046-1-8.1 *****							
	47 Main St	41 PCT OF VALUE USED FOR EXEMPTION PURPOSES					1- 6- 9
145.046-1-8.1	240 Rural res		VETCOM CTS 41130	0	14,658	14,658	14,658
Reed Paul (LU)	Gouverneur 1 404001	26,200	VET COM V 41137	14,658	0	0	0
Reed Reta (LU)	Easement 2014/10848	143,000	Enhanced S 41834	0	0	0	65,300
PO Box 5	ACRES 20.70		VILLAGE TAXABLE VALUE		128,342		
Richville, NY 13681	EAST-0221371 NRTH-1609515		COUNTY TAXABLE VALUE		128,342		
	DEED BOOK 2013 PG-12193		TOWN TAXABLE VALUE		128,342		
	FULL MARKET VALUE	143,000	SCHOOL TAXABLE VALUE		63,042		
			FD011 Dekalb Fire Dist		143,000	TO M	
***** 145.046-1-9 *****							
	43 Main St						1- 7- 1
145.046-1-9	210 1 Family Res		Basic Star 41854	0	0	0	30,730
Backus Clarence N	Gouverneur 1 404001	4,600	VILLAGE TAXABLE VALUE		57,500		
Backus Evelyn	57x224x78x227	57,500	COUNTY TAXABLE VALUE		57,500		
PO Box 153	FRNT 57.00 DPTH 225.00		TOWN TAXABLE VALUE		57,500		
Richville, NY 13681	BANK8888830		SCHOOL TAXABLE VALUE		26,770		
	EAST-0221660 NRTH-1609290		FD011 Dekalb Fire Dist		57,500	TO M	
	DEED BOOK 1998 PG-11575						
	FULL MARKET VALUE	57,500					
***** 145.046-1-10.2 *****							
	Main St						1- 9- 4
145.046-1-10.2	311 Res vac land		VILLAGE TAXABLE VALUE		400		
Wells Barry	Gouverneur 1 404001	400	COUNTY TAXABLE VALUE		400		
304 8th St	Faufaw Land	400	TOWN TAXABLE VALUE		400		
Riverton, NJ 08077-1002	73x99x33x83 Vac Land		SCHOOL TAXABLE VALUE		400		
	FRNT 73.00 DPTH 91.00		FD011 Dekalb Fire Dist		400	TO M	
	EAST-0221863 NRTH-1609278						
	DEED BOOK 2001 PG-363						
	FULL MARKET VALUE	400					

TAX MAP PARCEL NUMBER	PROPERTY LOCATION & CLASS	ASSESSMENT	EXEMPTION CODE	VILLAGE	COUNTY	TOWN	SCHOOL
CURRENT OWNERS NAME	SCHOOL DISTRICT	LAND	TAX DESCRIPTION	TAXABLE VALUE			
CURRENT OWNERS ADDRESS	PARCEL SIZE/GRID COORD	TOTAL	SPECIAL DISTRICTS	ACCOUNT NO.			
***** 145.046-1-10.11 *****							
	39 Main St						1- 5-15
145.046-1-10.11	210 1 Family Res		Vet Chg of 41003	0	0	126,234	0
Putman Doris	Gouverneur 1 404001	13,900	Vet Chg of 41007	126,234	0	0	0
39 Main St	ACRES 2.87	130,000	Vet Pro Ra 41112	0	96,540	0	0
Richville, NY 13681	EAST-0221886 NRTH-1609086		Enhanced S 41834	0	0	0	65,300
	DEED BOOK 845 PG-00406		VILLAGE TAXABLE VALUE		3,766		
	FULL MARKET VALUE	130,000	COUNTY TAXABLE VALUE		33,460		
			TOWN TAXABLE VALUE		3,766		
			SCHOOL TAXABLE VALUE		64,700		
			FD011 Dekalb Fire Dist		130,000	TO M	
***** 145.046-1-10.12 *****							
	19 Phelps Rd						
145.046-1-10.12	210 1 Family Res		RPTL466_f 41690	0	3,000	3,000	3,000
Smith Edward L	Gouverneur 1 404001	14,100	RPTL466_f 41697	3,000	0	0	0
Smith Yvonne M	ACRES 3.14	120,500	Basic Star 41854	0	0	0	30,730
19 Phelps Rd	EAST-0221994 NRTH-1608780		VILLAGE TAXABLE VALUE		117,500		
Gouverneur, NY 13642	DEED BOOK 1038 PG-00248		COUNTY TAXABLE VALUE		117,500		
	FULL MARKET VALUE	120,500	TOWN TAXABLE VALUE		117,500		
			SCHOOL TAXABLE VALUE		86,770		
			FD011 Dekalb Fire Dist		120,500	TO M	
***** 145.046-1-11 *****							
	35 Main St						1- 4- 8
145.046-1-11	210 1 Family Res		VILLAGE TAXABLE VALUE		132,300		
Schultz Jeremy L	Gouverneur 1 404001	11,000	COUNTY TAXABLE VALUE		132,300		
Schultz Mary E	170x254x147x239	132,300	TOWN TAXABLE VALUE		132,300		
35 Main St	FRNT 170.00 DPTH 246.00		SCHOOL TAXABLE VALUE		132,300		
Richville, NY 13681	BANK8888830		FD011 Dekalb Fire Dist		132,300	TO M	
	EAST-0221528 NRTH-1609079						
	DEED BOOK 2013 PG-14547						
	FULL MARKET VALUE	132,300					
***** 145.046-1-13 *****							
	32 Main St						1- 4- 4
145.046-1-13	210 1 Family Res		RPTL466_f 41690	0	3,000	3,000	3,000
Huse Mary G (LU)	Gouverneur 1 404001	7,400	RPTL466_f 41697	3,000	0	0	0
% Jennifer Granzow	100x68x20x203x213x203	74,000	Enhanced S 41834	0	0	0	65,300
3545 Oran Delphi Rd	FRNT 100.00 DPTH 158.00		VILLAGE TAXABLE VALUE		71,000		
Manlius, NY 13104	EAST-0221752 NRTH-1608911		COUNTY TAXABLE VALUE		71,000		
	DEED BOOK 2009 PG-11462		TOWN TAXABLE VALUE		71,000		
	FULL MARKET VALUE	74,000	SCHOOL TAXABLE VALUE		5,700		
			FD011 Dekalb Fire Dist		74,000	TO M	
***** 145.046-1-14.1 *****							
	26 Main St						1- 2-14
145.046-1-14.1	210 1 Family Res		VILLAGE TAXABLE VALUE		57,800		
Davis Rodney E	Gouverneur 1 404001	12,500	COUNTY TAXABLE VALUE		57,800		
Davis Tara J	ACRES 1.54 BANK8888870	57,800	TOWN TAXABLE VALUE		57,800		
26 Main St	EAST-0221738 NRTH-1608597		SCHOOL TAXABLE VALUE		57,800		
Richville, NY 13681	DEED BOOK 2007 PG-21693		FD011 Dekalb Fire Dist		57,800	TO M	
	FULL MARKET VALUE	57,800					

TAX MAP PARCEL NUMBER	PROPERTY LOCATION & CLASS	ASSESSMENT	EXEMPTION CODE	VILLAGE	COUNTY	TOWN	SCHOOL
CURRENT OWNERS NAME	SCHOOL DISTRICT	LAND	TAX DESCRIPTION	TAXABLE VALUE			
CURRENT OWNERS ADDRESS	PARCEL SIZE/GRID COORD	TOTAL	SPECIAL DISTRICTS	ACCOUNT NO.			
***** 145.046-1-15 *****							
20 Main St							1- 2- 5
145.046-1-15	210 1 Family Res		Basic Star 41854	0	0	0	30,730
Hewlett Raisha	Gouverneur 1 404001	10,300	VILLAGE TAXABLE VALUE		52,800		
20 Main St	158x215x79x154x172	52,800	COUNTY TAXABLE VALUE		52,800		
Richville, NY 13681	FRNT 158.00 DPTH 184.00		TOWN TAXABLE VALUE		52,800		
	BANK8888830		SCHOOL TAXABLE VALUE		22,070		
	EAST-0221570 NRTH-1608628		FD011 Dekalb Fire Dist		52,800 TO M		
	DEED BOOK 2005 PG-9684						
	FULL MARKET VALUE	52,800					
***** 145.046-1-17.1 *****							
20 Phelps Rd							1- 4- 2.1
145.046-1-17.1	210 1 Family Res		VILLAGE TAXABLE VALUE		95,000		
Day Wilson A	Gouverneur 1 404001	9,300	COUNTY TAXABLE VALUE		95,000		
20 Phelps Rd	FRNT 125.00 DPTH 318.00	95,000	TOWN TAXABLE VALUE		95,000		
Gouverneur, NY 13642	ACRES 0.80 BANK8888864		SCHOOL TAXABLE VALUE		95,000		
	EAST-0221804 NRTH-1608381		FD011 Dekalb Fire Dist		95,000 TO M		
	DEED BOOK 2010 PG-8659						
	FULL MARKET VALUE	95,000					
***** 145.046-1-18 *****							
28 Phelps Rd							1- 3-15
145.046-1-18	411 Apartment		VILLAGE TAXABLE VALUE		100,000		
Lachine Properties, LLC	Gouverneur 1 404001	9,300	COUNTY TAXABLE VALUE		100,000		
213 Old Colony Rd	12/12sp119,000	100,000	TOWN TAXABLE VALUE		100,000		
Richmond Hill, On, Canada	Apartment House		SCHOOL TAXABLE VALUE		100,000		
L4E 5B9	FRNT 125.00 DPTH 318.00		FD011 Dekalb Fire Dist		100,000 TO M		
	BANK1111111						
	EAST-0221957 NRTH-1608206						
	DEED BOOK 2013 PG-122						
	FULL MARKET VALUE	100,000					
***** 145.046-1-19 *****							
26 Phelps Rd							1- 3-12.2
145.046-1-19	210 1 Family Res		Basic Star 41854	0	0	0	30,730
Cummings Andre' Trent	Gouverneur 1 404001	8,300	VILLAGE TAXABLE VALUE		72,000		
26 Phelps Rd	08/07 SP 69000	72,000	COUNTY TAXABLE VALUE		72,000		
Richville, NY 13681	FRNT 100.00 DPTH 318.00		TOWN TAXABLE VALUE		72,000		
	ACRES 0.73 BANK8888830		SCHOOL TAXABLE VALUE		41,270		
	EAST-0221869 NRTH-1608302		FD011 Dekalb Fire Dist		72,000 TO M		
	DEED BOOK 2007 PG-14589						
	FULL MARKET VALUE	72,000					
***** 145.046-1-20 *****							
60 Main St							1- 6- 1
145.046-1-20	210 1 Family Res		VILLAGE TAXABLE VALUE		60,000		
Franke Mark L	Gouverneur 1 404001	3,200	COUNTY TAXABLE VALUE		60,000		
Franke Karen	07/08SP50000	60,000	TOWN TAXABLE VALUE		60,000		
2370 US Highway 11	88x99x114x94		SCHOOL TAXABLE VALUE		60,000		
Gouverneur, NY 13642	FRNT 88.00 DPTH		FD011 Dekalb Fire Dist		60,000 TO M		
	ACRES 0.20 BANK8888864						
	EAST-0222004 NRTH-1609552						
	DEED BOOK 2008 PG-8925						
	FULL MARKET VALUE	60,000					



STATE OF NEW YORK
 COUNTY - St Lawrence
 TOWN - Dekalb
 VILLAGE - Richville
 SWIS - 403001

2 0 1 5 T E N T A T I V E A S S E S S M E N T R O L L
 T A X A B L E SECTION OF THE ROLL - 1
 THESE ASSESSMENTS ARE ALSO USED FOR VILLAGE PURPOSES
 TAX MAP NUMBER SEQUENCE
 UNIFORM PERCENT OF VALUE IS 100.00
 UNIFORM PERCENT OF VALUE IS 100.00

PAGE 37
 VALUATION DATE-JUL 01, 2014
 TAXABLE STATUS DATE-MAR 01, 2015

TAX MAP PARCEL NUMBER	PROPERTY LOCATION & CLASS	ASSESSMENT	EXEMPTION CODE	VILLAGE	COUNTY	TOWN	SCHOOL
CURRENT OWNERS NAME	SCHOOL DISTRICT	LAND	TAX DESCRIPTION	TAXABLE VALUE			
CURRENT OWNERS ADDRESS	PARCEL SIZE/GRID COORD	TOTAL	SPECIAL DISTRICTS	ACCOUNT NO.			

145.046-1-21	Main St 311 Res vac land		VILLAGE TAXABLE VALUE	145.046-1-21			
House Charlotte P	Gouverneur 1 404001	425	COUNTY TAXABLE VALUE				
64 Main St	114x6x114x6	425	TOWN TAXABLE VALUE				
Richville, NY 13681	FRNT 114.00 DPTH 6.00 BANK8888830		SCHOOL TAXABLE VALUE				
	EAST-0222063 NRTH-1609523		FD011 Dekalb Fire Dist			425 TO M	
	DEED BOOK 2014 PG-10086						
	FULL MARKET VALUE	425					

145.046-1-22	64 Main St 210 1 Family Res		Enhanced S 41834	145.046-1-22		1- 6-15	
House Charlotte P	Gouverneur 1 404001	12,000	VILLAGE TAXABLE VALUE			0	59,000
64 Main St	147'fr	59,000	COUNTY TAXABLE VALUE				
Richville, NY 13681	FRNT 147.00 DPTH ACRES 1.00 BANK8888830		TOWN TAXABLE VALUE				
	EAST-0222154 NRTH-1609587		SCHOOL TAXABLE VALUE				
	DEED BOOK 2014 PG-10086		FD011 Dekalb Fire Dist			59,000 TO M	
	FULL MARKET VALUE	59,000					

145.046-1-23	69 Main St 210 1 Family Res		VILLAGE TAXABLE VALUE	145.046-1-23		1- 4- 7	
Pierce Robert A	Gouverneur 1 404001	3,500	COUNTY TAXABLE VALUE				
34492 County Route 4	70x50x20x20x26x51x83	45,500	TOWN TAXABLE VALUE				
Clayton, NY 13624	FRNT 70.00 DPTH 85.00		SCHOOL TAXABLE VALUE				
	EAST-0222045 NRTH-1609850		FD011 Dekalb Fire Dist			45,500 TO M	
	DEED BOOK 1097 PG-1075						
	FULL MARKET VALUE	45,500					

STATE OF NEW YORK
 COUNTY - St Lawrence
 TOWN - Dekalb
 VILLAGE - Richville
 SWIS - 403001

2 0 1 5 T E N T A T I V E A S S E S S M E N T R O L L
 T A X A B L E S E C T I O N O F T H E R O L L - 1
 T H E S E A S S E S S M E N T S A R E A L S O U S E D F O R V I L L A G E P U R P O S E S
 M A P S E C T I O N - 1 4 5
 S U B - S E C T I O N - 0 4 6
 U N I F O R M P E R C E N T O F V A L U E I S 1 0 0 . 0 0

PAGE 38
 VALUATION DATE-JUL 01, 2014
 TAXABLE STATUS DATE-MAR 01, 2015
 RPS150/V04/L015
 CURRENT DATE 4/21/2015

*** S P E C I A L D I S T R I C T S U M M A R Y ***

CODE	DISTRICT NAME	TOTAL PARCELS	EXTENSION TYPE	EXTENSION VALUE	AD VALOREM VALUE	EXEMPT AMOUNT	TAXABLE VALUE
FD011	Dekalb Fire Di	18	TOTAL M		1303,225		1303,225

*** S C H O O L D I S T R I C T S U M M A R Y ***

CODE	DISTRICT NAME	TOTAL PARCELS	ASSESSED LAND	ASSESSED TOTAL	EXEMPT AMOUNT	TOTAL TAXABLE	STAR AMOUNT	STAR TAXABLE
404001	Gouverneur 1	18	160,425	1303,225	41,908	1261,317	452,050	809,267
	S U B - T O T A L	18	160,425	1303,225	41,908	1261,317	452,050	809,267
	T O T A L	18	160,425	1303,225	41,908	1261,317	452,050	809,267

*** S Y S T E M C O D E S S U M M A R Y ***

NO SYSTEM EXEMPTIONS AT THIS LEVEL

*** E X E M P T I O N S U M M A R Y ***

CODE	DESCRIPTION	TOTAL PARCELS	VILLAGE	COUNTY	TOWN	SCHOOL
41003	Vet Chg of	1			126,234	
41007	Vet Chg of	1	126,234			
41112	Vet Pro Ra	1		96,540		
41120	VETWAR CTS	1		6,750	6,750	6,750
41127	VET WAR V	1	6,750			
41130	VETCOM CTS	2		29,158	29,158	29,158
41137	VET COM V	2	29,158			
41690	RPTL466_f	2		6,000	6,000	6,000
41697	RPTL466_f	2	6,000			
41834	Enhanced S	5				298,400
41854	Basic Star	5				153,650
	T O T A L	23	168,142	138,448	168,142	493,958

STATE OF NEW YORK
COUNTY - St Lawrence
TOWN - Dekalb
VILLAGE - Richville
SWIS - 403001

2 0 1 5 T E N T A T I V E A S S E S S M E N T R O L L
T A X A B L E S E C T I O N O F T H E R O L L - 1
T H E S E A S S E S S M E N T S A R E A L S O U S E D F O R V I L L A G E P U R P O S E S
M A P S E C T I O N - 1 4 5
S U B - S E C T I O N - 0 4 6
U N I F O R M P E R C E N T O F V A L U E I S 1 0 0 . 0 0

PAGE 39
VALUATION DATE-JUL 01, 2014
TAXABLE STATUS DATE-MAR 01, 2015
RPS150/V04/L015
CURRENT DATE 4/21/2015

*** G R A N D T O T A L S ***

ROLL SEC	DESCRIPTION	TOTAL PARCELS	ASSESSED LAND	ASSESSED TOTAL	TAXABLE VILLAGE	TAXABLE COUNTY	TAXABLE TOWN	TAXABLE SCHOOL	STAR TAXABLE
1	TAXABLE	18	160,425	1303,225	1135,083	1164,777	1135,083	1261,317	809,267

TAX MAP PARCEL NUMBER	PROPERTY LOCATION & CLASS	ASSESSMENT	EXEMPTION CODE	VILLAGE	COUNTY	TOWN	SCHOOL
CURRENT OWNERS NAME	SCHOOL DISTRICT	LAND	TAX DESCRIPTION	TAXABLE VALUE			
CURRENT OWNERS ADDRESS	PARCEL SIZE/GRID COORD	TOTAL	SPECIAL DISTRICTS	ACCOUNT NO.			

145.047-2-1	82 Main St				145.047-2-1		1- 6- 3
Dalton James A	432 Gas station		VILLAGE TAXABLE VALUE	77,200			
PO Box 489	Gouverneur 1 404001	5,000	COUNTY TAXABLE VALUE	77,200			
Cottageville, SC 29435-0489	FRNT 60.00 DPTH 143.00	77,200	TOWN TAXABLE VALUE	77,200			
	EAST-0222341 NRTH-1609981		SCHOOL TAXABLE VALUE	77,200			
	DEED BOOK 2010 PG-13739		FD011 Dekalb Fire Dist	77,200 TO M			
	FULL MARKET VALUE	77,200					

145.047-2-2	80 Main St				145.047-2-2		1- 6- 5
Denault Anthony C	210 1 Family Res		Basic Star 41854	0	0	0	30,730
Denault Michelle K	Gouverneur 1 404001	10,500	VILLAGE TAXABLE VALUE	100,500			
80 Main St	33x115x59x75x137x281	100,500	COUNTY TAXABLE VALUE	100,500			
Richville, NY 13681	FRNT 33.00 DPTH		TOWN TAXABLE VALUE	100,500			
	ACRES 0.81 BANK8888864		SCHOOL TAXABLE VALUE	69,770			
	EAST-0222354 NRTH-1609851		FD011 Dekalb Fire Dist	100,500 TO M			
	DEED BOOK 2010 PG-4986						
	FULL MARKET VALUE	100,500					

145.047-2-3	Main St				145.047-2-3		1- 6- 4
Dalton James A	314 Rural vac<10		VILLAGE TAXABLE VALUE	8,100			
PO Box 489	Gouverneur 1 404001	8,100	COUNTY TAXABLE VALUE	8,100			
Cottageville, SC 29435-0489	FRNT 153.00 DPTH 112.00	8,100	TOWN TAXABLE VALUE	8,100			
	EAST-0222389 NRTH-1610058		SCHOOL TAXABLE VALUE	8,100			
	DEED BOOK 2010 PG-13739		FD011 Dekalb Fire Dist	8,100 TO M			
	FULL MARKET VALUE	8,100					

145.047-3-2	55 Limekiln Rd				145.047-3-2		1- 2- 9.2
Raymo Dale L	312 Vac w/imprv		VILLAGE TAXABLE VALUE	12,800			
Raymo Melissa J	Gouverneur 1 404001	4,100	COUNTY TAXABLE VALUE	12,800			
293 Somerville Rd	150x291 Comm & Garage	12,800	TOWN TAXABLE VALUE	12,800			
Antwerp, NY 13608	FRNT 150.00 DPTH 291.00		SCHOOL TAXABLE VALUE	12,800			
	EAST-0223748 NRTH-1609771		FD011 Dekalb Fire Dist	12,800 TO M			
	DEED BOOK 2003 PG-20931						
	FULL MARKET VALUE	12,800					

145.047-3-3.11	Limekiln Rd				145.047-3-3.11		1- 2- 9.1
Davis Gary & Dorothy	322 Rural vac>10		Ag Distric 41720	15,041	15,041	15,041	15,041
Davis Gregory	Gouverneur 1 404001	33,000	VILLAGE TAXABLE VALUE	17,959			
5170 Laura Lane	Also See 1092/92 & 94	33,000	COUNTY TAXABLE VALUE	17,959			
Canandaigua, NY 14424	ACRES 48.40		TOWN TAXABLE VALUE	17,959			
	EAST-0224227 NRTH-1609707		SCHOOL TAXABLE VALUE	17,959			
	DEED BOOK 2012 PG-7271		FD011 Dekalb Fire Dist	17,959 TO M			
	FULL MARKET VALUE	33,000		15,041 EX			

MAY BE SUBJECT TO PAYMENT
 UNDER AGDIST LAW TIL 2019

STATE OF NEW YORK
 COUNTY - St Lawrence
 TOWN - Dekalb
 VILLAGE - Richville
 SWIS - 403001

2 0 1 5 T E N T A T I V E A S S E S S M E N T R O L L
 T A X A B L E SECTION OF THE ROLL - 1
 THESE ASSESSMENTS ARE ALSO USED FOR VILLAGE PURPOSES
 TAX MAP NUMBER SEQUENCE
 UNIFORM PERCENT OF VALUE IS 100.00
 UNIFORM PERCENT OF VALUE IS 100.00

PAGE 41
 VALUATION DATE-JUL 01, 2014
 TAXABLE STATUS DATE-MAR 01, 2015

TAX MAP PARCEL NUMBER	PROPERTY LOCATION & CLASS	ASSESSMENT	EXEMPTION CODE	VILLAGE	COUNTY	TOWN	SCHOOL
CURRENT OWNERS NAME	SCHOOL DISTRICT	LAND	TAX DESCRIPTION	TAXABLE VALUE			
CURRENT OWNERS ADDRESS	PARCEL SIZE/GRID COORD	TOTAL	SPECIAL DISTRICTS	ACCOUNT NO.			
***** 145.047-3-4 *****							
95 Limekiln Rd							1- 2- 9.4
145.047-3-4	270 Mfg housing		Basic Star 41854	0	0	0	30,730
Constance Matthew C	Gouverneur 1 404001	11,600	VILLAGE TAXABLE VALUE		73,000		
Constance Sandra	185x259x147x253	73,000	COUNTY TAXABLE VALUE		73,000		
95 Limekiln Rd	FRNT 185.00 DPTH 256.00		TOWN TAXABLE VALUE		73,000		
Richville, NY 13681	BANK8888830		SCHOOL TAXABLE VALUE		42,270		
	EAST-0224226 NRTH-1608756		FD011 Dekalb Fire Dist		73,000	TO M	
	DEED BOOK 2014 PG-2271						
	FULL MARKET VALUE	73,000					
***** 145.047-3-5 *****							
39 Limekiln Rd							1- 2- 9.3
145.047-3-5	210 1 Family Res		Basic Star 41854	0	0	0	30,730
Hassett Martin	Gouverneur 1 404001	10,300	VILLAGE TAXABLE VALUE		125,000		
Hassett Judie	FRNT 150.00 DPTH 291.00	125,000	COUNTY TAXABLE VALUE		125,000		
39 Limekiln Rd	BANK8888864		TOWN TAXABLE VALUE		125,000		
Richville, NY 13681	EAST-0223566 NRTH-1610061		SCHOOL TAXABLE VALUE		94,270		
	DEED BOOK 895 PG-00414		FD011 Dekalb Fire Dist		125,000	TO M	
	FULL MARKET VALUE	125,000					
***** 145.047-4-1.1 *****							
29 Phelps Rd							1- 7-10
145.047-4-1.1	210 1 Family Res		Basic Star 41854	0	0	0	30,730
Reed Timothy N	Gouverneur 1 404001	14,100	VILLAGE TAXABLE VALUE		133,000		
Reed Vicky L	9/05sp130000	133,000	COUNTY TAXABLE VALUE		133,000		
29 Phelps Rd	Also See 1039/1144		TOWN TAXABLE VALUE		133,000		
Gouverneur, NY 13642	FRNT 346.00 DPTH		SCHOOL TAXABLE VALUE		102,270		
	ACRES 3.10		FD011 Dekalb Fire Dist		133,000	TO M	
	EAST-0222192 NRTH-1608515						
	DEED BOOK 2009 PG-16376						
	FULL MARKET VALUE	133,000					
***** 145.047-4-3.2 *****							
41 Phelps Rd							
145.047-4-3.2	210 1 Family Res		Basic Star 41854	0	0	0	30,730
Smith Edward L II	Gouverneur 1 404001	15,400	VILLAGE TAXABLE VALUE		126,700		
Smith Patricia W	FRNT 477.00 DPTH	126,700	COUNTY TAXABLE VALUE		126,700		
PO Box 136	ACRES 4.40		TOWN TAXABLE VALUE		126,700		
Richville, NY 13681	EAST-0222470 NRTH-1608205		SCHOOL TAXABLE VALUE		95,970		
	DEED BOOK 2005 PG-10179		FD011 Dekalb Fire Dist		126,700	TO M	
	FULL MARKET VALUE	126,700					

STATE OF NEW YORK
 COUNTY - St Lawrence
 TOWN - Dekalb
 VILLAGE - Richville
 SWIS - 403001

2 0 1 5 T E N T A T I V E A S S E S S M E N T R O L L
 T A X A B L E S E C T I O N O F T H E R O L L - 1
 T H E S E A S S E S M E N T S A R E A L S O U S E D F O R V I L L A G E P U R P O S E S
 M A P S E C T I O N - 1 4 5
 S U B - S E C T I O N - 0 4 7
 U N I F O R M P E R C E N T O F V A L U E I S 1 0 0 . 0 0

PAGE 42
 VALUATION DATE-JUL 01, 2014
 TAXABLE STATUS DATE-MAR 01, 2015
 RPS150/V04/L015
 CURRENT DATE 4/21/2015

*** S P E C I A L D I S T R I C T S U M M A R Y ***

CODE	DISTRICT NAME	TOTAL PARCELS	EXTENSION TYPE	EXTENSION VALUE	AD VALOREM VALUE	EXEMPT AMOUNT	TAXABLE VALUE
FD011	Dekalb Fire Di	9	TOTAL M		689,300	15,041	674,259

*** S C H O O L D I S T R I C T S U M M A R Y ***

CODE	DISTRICT NAME	TOTAL PARCELS	ASSESSED LAND	ASSESSED TOTAL	EXEMPT AMOUNT	TOTAL TAXABLE	STAR AMOUNT	STAR TAXABLE
404001	Gouverneur 1	9	112,100	689,300	15,041	674,259	153,650	520,609
	S U B - T O T A L	9	112,100	689,300	15,041	674,259	153,650	520,609
	T O T A L	9	112,100	689,300	15,041	674,259	153,650	520,609

*** S Y S T E M C O D E S S U M M A R Y ***

NO SYSTEM EXEMPTIONS AT THIS LEVEL

*** E X E M P T I O N S U M M A R Y ***

CODE	DESCRIPTION	TOTAL PARCELS	VILLAGE	COUNTY	TOWN	SCHOOL
41720	Ag Distric	1	15,041	15,041	15,041	15,041
41854	Basic Star	5				153,650
	T O T A L	6	15,041	15,041	15,041	168,691

*** G R A N D T O T A L S ***

ROLL SEC	DESCRIPTION	TOTAL PARCELS	ASSESSED LAND	ASSESSED TOTAL	TAXABLE VILLAGE	TAXABLE COUNTY	TAXABLE TOWN	TAXABLE SCHOOL	STAR TAXABLE
1	TAXABLE	9	112,100	689,300	674,259	674,259	674,259	674,259	520,609

STATE OF NEW YORK
 COUNTY - St Lawrence
 TOWN - Dekalb
 VILLAGE - Richville
 SWIS - 403001

2 0 1 5 T E N T A T I V E A S S E S S M E N T R O L L
 T A X A B L E SECTION OF THE ROLL - 1
 THESE ASSESSMENTS ARE ALSO USED FOR VILLAGE PURPOSES
 TAX MAP NUMBER SEQUENCE
 UNIFORM PERCENT OF VALUE IS 100.00
 UNIFORM PERCENT OF VALUE IS 100.00

PAGE 43
 VALUATION DATE-JUL 01, 2014
 TAXABLE STATUS DATE-MAR 01, 2015

TAX MAP PARCEL NUMBER	PROPERTY LOCATION & CLASS	ASSESSMENT	EXEMPTION CODE	VILLAGE	COUNTY	TOWN	SCHOOL
CURRENT OWNERS NAME	SCHOOL DISTRICT	LAND	TAX DESCRIPTION	TAXABLE VALUE			
CURRENT OWNERS ADDRESS	PARCEL SIZE/GRID COORD	TOTAL	SPECIAL DISTRICTS	ACCOUNT NO.			
***** 145.055-1-1.2 *****							
145.055-1-1.2	Phelps Rd 311 Res vac land		VILLAGE TAXABLE VALUE	8,400			
Hall Gary C	Gouverneur 1 404001	8,400	COUNTY TAXABLE VALUE	8,400			
Hall Loretta J	ACRES 4.40	8,400	TOWN TAXABLE VALUE	8,400			
8110 N Shore Rd	EAST-0222368 NRTH-1607720		SCHOOL TAXABLE VALUE	8,400			
Harrisville, NY 13648-2500	DEED BOOK 1093 PG-581		FD011 Dekalb Fire Dist	8,400	TO M		
	FULL MARKET VALUE	8,400					
***** 145.055-1-2 *****							
145.055-1-2	Phelps Rd 311 Res vac land		Vet Chg of 41003	0	0	3,600	0
Putman Doris	Gouverneur 1 404001	3,600	Vet Chg of 41007	3,600	0	0	0
39 Main St	FRNT 325.00 DPTH	3,600	Vet Pro Ra 41112	0	3,008	0	0
Richville, NY 13681	ACRES 3.00		VILLAGE TAXABLE VALUE	0			
	EAST-0222734 NRTH-1607889		COUNTY TAXABLE VALUE	592			
	DEED BOOK 845 PG-00406		TOWN TAXABLE VALUE	0			
	FULL MARKET VALUE	3,600	SCHOOL TAXABLE VALUE	3,600			
			FD011 Dekalb Fire Dist	3,600	TO M		
***** 145.055-1-3 *****							
145.055-1-3	42 Phelps Rd 210 1 Family Res		Enhanced S 41834	0	0	0	1- 3-14 65,300
Pierce Richard L	Gouverneur 1 404001	10,700	VILLAGE TAXABLE VALUE	77,200			
42 Phelps Rd	FRNT 160.00 DPTH	77,200	COUNTY TAXABLE VALUE	77,200			
Gouverneur, NY 13642	ACRES 1.10		TOWN TAXABLE VALUE	77,200			
	EAST-0222167 NRTH-1607978		SCHOOL TAXABLE VALUE	11,900			
	DEED BOOK 1073 PG-1006		FD011 Dekalb Fire Dist	77,200	TO M		
	FULL MARKET VALUE	77,200					
***** 145.055-1-4 *****							
145.055-1-4	Phelps Rd 311 Res vac land		VILLAGE TAXABLE VALUE	5,400			1- 3-12.1
Lachine Properties, LLC	Gouverneur 1 404001	5,400	COUNTY TAXABLE VALUE	5,400			
213 Old Colony Rd	160'	5,400	TOWN TAXABLE VALUE	5,400			
Richmond Hill, On, Canada	ACRES 1.40 BANK1111111		SCHOOL TAXABLE VALUE	5,400			
L4E 5B9	EAST-0222049 NRTH-1608088		FD011 Dekalb Fire Dist	5,400	TO M		
	DEED BOOK 2013 PG-122						
	FULL MARKET VALUE	5,400					

STATE OF NEW YORK
 COUNTY - St Lawrence
 TOWN - Dekalb
 VILLAGE - Richville
 SWIS - 403001

2 0 1 5 T E N T A T I V E A S S E S S M E N T R O L L
 T A X A B L E S E C T I O N O F T H E R O L L - 1
 T H E S E A S S E S S M E N T S A R E A L S O U S E D F O R V I L L A G E P U R P O S E S
 M A P S E C T I O N - 1 4 5
 S U B - S E C T I O N - 0 5 5
 U N I F O R M P E R C E N T O F V A L U E I S 1 0 0 . 0 0

PAGE 44
 VALUATION DATE-JUL 01, 2014
 TAXABLE STATUS DATE-MAR 01, 2015
 RPS150/V04/L015
 CURRENT DATE 4/21/2015

*** S P E C I A L D I S T R I C T S U M M A R Y ***

CODE	DISTRICT NAME	TOTAL PARCELS	EXTENSION TYPE	EXTENSION VALUE	AD VALOREM VALUE	EXEMPT AMOUNT	TAXABLE VALUE
FD011	Dekalb Fire Di	4	TOTAL M		94,600		94,600

*** S C H O O L D I S T R I C T S U M M A R Y ***

CODE	DISTRICT NAME	TOTAL PARCELS	ASSESSED LAND	ASSESSED TOTAL	EXEMPT AMOUNT	TOTAL TAXABLE	STAR AMOUNT	STAR TAXABLE
404001	Gouverneur 1	4	28,100	94,600		94,600	65,300	29,300
	S U B - T O T A L	4	28,100	94,600		94,600	65,300	29,300
	T O T A L	4	28,100	94,600		94,600	65,300	29,300

*** S Y S T E M C O D E S S U M M A R Y ***

NO SYSTEM EXEMPTIONS AT THIS LEVEL

*** E X E M P T I O N S U M M A R Y ***

CODE	DESCRIPTION	TOTAL PARCELS	VILLAGE	COUNTY	TOWN	SCHOOL
41003	Vet Chg of	1			3,600	
41007	Vet Chg of	1	3,600			
41112	Vet Pro Ra	1		3,008		
41834	Enhanced S	1				65,300
	T O T A L	4	3,600	3,008	3,600	65,300

STATE OF NEW YORK
 COUNTY - St Lawrence
 TOWN - Dekalb
 VILLAGE - Richville
 SWIS - 403001

2 0 1 5 T E N T A T I V E A S S E S S M E N T R O L L
 T A X A B L E S E C T I O N O F T H E R O L L - 1
 T H E S E A S S E S S M E N T S A R E A L S O U S E D F O R V I L L A G E P U R P O S E S
 M A P S E C T I O N - 1 4 5
 S U B - S E C T I O N - 0 5 5
 U N I F O R M P E R C E N T O F V A L U E I S 1 0 0 . 0 0

PAGE 45
 VALUATION DATE-JUL 01, 2014
 TAXABLE STATUS DATE-MAR 01, 2015
 RPS150/V04/L015
 CURRENT DATE 4/21/2015

*** G R A N D T O T A L S ***

ROLL SEC	DESCRIPTION	TOTAL PARCELS	ASSESSED LAND	ASSESSED TOTAL	TAXABLE VILLAGE	TAXABLE COUNTY	TAXABLE TOWN	TAXABLE SCHOOL	STAR TAXABLE
1	TAXABLE	4	28,100	94,600	91,000	91,592	91,000	94,600	29,300

STATE OF NEW YORK
 COUNTY - St Lawrence
 TOWN - Dekalb
 VILLAGE - Richville
 SWIS - 403001

2 0 1 5 T E N T A T I V E A S S E S S M E N T R O L L
 T A X A B L E S E C T I O N O F T H E R O L L - 1
 T H E S E A S S E S S M E N T S A R E A L S O U S E D F O R V I L L A G E P U R P O S E S
 S U B - S E C T I O N - 0 5 5
 U N I F O R M P E R C E N T O F V A L U E I S 1 0 0 . 0 0
 R O L L S U B S E C T I O N - - T O T A L S

PAGE 46
 VALUATION DATE-JUL 01, 2014
 TAXABLE STATUS DATE-MAR 01, 2015
 RPS150/V04/L015
 CURRENT DATE 4/21/2015

*** S P E C I A L D I S T R I C T S U M M A R Y ***

CODE	DISTRICT NAME	TOTAL PARCELS	EXTENSION TYPE	EXTENSION VALUE	AD VALOREM VALUE	EXEMPT AMOUNT	TAXABLE VALUE
AG001	Ag Dist #1		3 MOVTAX				
FD011	Dekalb Fire Di	148	TOTAL M		8389,525	27,572	8361,953

*** S C H O O L D I S T R I C T S U M M A R Y ***

CODE	DISTRICT NAME	TOTAL PARCELS	ASSESSED LAND	ASSESSED TOTAL	EXEMPT AMOUNT	TOTAL TAXABLE	STAR AMOUNT	STAR TAXABLE
404001	Gouverneur 1	148	1353,325	8389,525	235,132	8154,393	2977,515	5176,878
	S U B - T O T A L	148	1353,325	8389,525	235,132	8154,393	2977,515	5176,878
	T O T A L	148	1353,325	8389,525	235,132	8154,393	2977,515	5176,878

*** S Y S T E M C O D E S S U M M A R Y ***

NO SYSTEM EXEMPTIONS AT THIS LEVEL

*** E X E M P T I O N S U M M A R Y ***

CODE	DESCRIPTION	TOTAL PARCELS	VILLAGE	COUNTY	TOWN	SCHOOL
41003	Vet Chg of	4			202,371	
41007	Vet Chg of	4	202,371			
41112	Vet Pro Ra	4		147,839		
41120	VETWAR CTS	9		83,565	83,565	83,565
41127	VET WAR V	7	62,730			
41130	VETCOM CTS	5		79,833	79,833	79,833
41137	VET COM V	3	45,108			
41140	VETDIS CTS	2	9,570	16,280	16,280	16,280
41147	VET DIS V	1	6,710			
41162	CW_15_VET/	1		8,505		
41690	RPTL466_f	7		21,000	21,000	21,000
41697	RPTL466_f	7	21,000			
41720	Ag Distric	3	27,572	27,572	27,572	27,572

STATE OF NEW YORK
 COUNTY - St Lawrence
 TOWN - Dekalb
 VILLAGE - Richville
 SWIS - 403001

2 0 1 5 T E N T A T I V E A S S E S S M E N T R O L L
 T A X A B L E SECTION OF THE ROLL - 1
 THESE ASSESSMENTS ARE ALSO USED FOR VILLAGE PURPOSES
 S U B - S E C T I O N - 055
 UNIFORM PERCENT OF VALUE IS 100.00
 R O L L S U B S E C T I O N - - T O T A L S

PAGE 47
 VALUATION DATE-JUL 01, 2014
 TAXABLE STATUS DATE-MAR 01, 2015
 RPS150/V04/L015
 CURRENT DATE 4/21/2015

*** E X E M P T I O N S U M M A R Y ***

CODE	DESCRIPTION	TOTAL PARCELS	VILLAGE	COUNTY	TOWN	SCHOOL
41730	Ag Land Co	1	6,882	6,882	6,882	6,882
41802	Aged - Cou	1		13,225		
41803	Aged - Tow	1			18,515	
41834	Enhanced S	19				1087,185
41854	Basic Star	62				1890,330
	T O T A L	141	381,943	404,701	456,018	3212,647

*** G R A N D T O T A L S ***

ROLL SEC	DESCRIPTION	TOTAL PARCELS	ASSESSED LAND	ASSESSED TOTAL	TAXABLE VILLAGE	TAXABLE COUNTY	TAXABLE TOWN	TAXABLE SCHOOL	STAR TAXABLE
1	TAXABLE	148	1353,325	8389,525	8007,582	7984,824	7933,507	8154,393	5176,878

STATE OF NEW YORK
 COUNTY - St Lawrence
 TOWN - Dekalb
 VILLAGE - Richville
 SWIS - 403001

2 0 1 5 T E N T A T I V E A S S E S S M E N T R O L L
 T A X A B L E SECTION OF THE ROLL - 1
 THESE ASSESSMENTS ARE ALSO USED FOR VILLAGE PURPOSES
 UNIFORM PERCENT OF VALUE IS 100.00

PAGE 48
 VALUATION DATE-JUL 01, 2014
 TAXABLE STATUS DATE-MAR 01, 2015
 RPS150/V04/L015
 CURRENT DATE 4/21/2015

R O L L S E C T I O N T O T A L S

*** S P E C I A L D I S T R I C T S U M M A R Y ***

CODE	DISTRICT NAME	TOTAL PARCELS	EXTENSION TYPE	EXTENSION VALUE	AD VALOREM VALUE	EXEMPT AMOUNT	TAXABLE VALUE
AG001	Ag Dist #1		3 MOVTAX				
FD011	Dekalb Fire Di	148	TOTAL M		8389,525	27,572	8361,953

*** S C H O O L D I S T R I C T S U M M A R Y ***

CODE	DISTRICT NAME	TOTAL PARCELS	ASSESSED LAND	ASSESSED TOTAL	EXEMPT AMOUNT	TOTAL TAXABLE	STAR AMOUNT	STAR TAXABLE
404001	Gouverneur 1	148	1353,325	8389,525	235,132	8154,393	2977,515	5176,878
	S U B - T O T A L	148	1353,325	8389,525	235,132	8154,393	2977,515	5176,878
	T O T A L	148	1353,325	8389,525	235,132	8154,393	2977,515	5176,878

*** S Y S T E M C O D E S S U M M A R Y ***

NO SYSTEM EXEMPTIONS AT THIS LEVEL

*** E X E M P T I O N S U M M A R Y ***

CODE	DESCRIPTION	TOTAL PARCELS	VILLAGE	COUNTY	TOWN	SCHOOL
41003	Vet Chg of	4			202,371	
41007	Vet Chg of	4	202,371			
41112	Vet Pro Ra	4		147,839		
41120	VETWAR CTS	9		83,565	83,565	83,565
41127	VET WAR V	7	62,730			
41130	VETCOM CTS	5		79,833	79,833	79,833
41137	VET COM V	3	45,108			
41140	VETDIS CTS	2	9,570	16,280	16,280	16,280
41147	VET DIS V	1	6,710			
41162	CW_15_VET/	1		8,505		
41690	RPTL466_f	7		21,000	21,000	21,000
41697	RPTL466_f	7	21,000			
41720	Ag Distric	3	27,572	27,572	27,572	27,572

STATE OF NEW YORK
 COUNTY - St Lawrence
 TOWN - Dekalb
 VILLAGE - Richville
 SWIS - 403001

2 0 1 5 T E N T A T I V E A S S E S S M E N T R O L L

T A X A B L E SECTION OF THE ROLL - 1
 THESE ASSESSMENTS ARE ALSO USED FOR VILLAGE PURPOSES

VALUATION DATE-JUL 01, 2014
 TAXABLE STATUS DATE-MAR 01, 2015
 RPS150/V04/L015
 CURRENT DATE 4/21/2015

UNIFORM PERCENT OF VALUE IS 100.00

R O L L S E C T I O N T O T A L S

*** E X E M P T I O N S U M M A R Y ***

CODE	DESCRIPTION	TOTAL PARCELS	VILLAGE	COUNTY	TOWN	SCHOOL
41730	Ag Land Co	1	6,882	6,882	6,882	6,882
41802	Aged - Cou	1		13,225		
41803	Aged - Tow	1			18,515	
41834	Enhanced S	19				1087,185
41854	Basic Star	62				1890,330
	T O T A L	141	381,943	404,701	456,018	3212,647

*** G R A N D T O T A L S ***

ROLL SEC	DESCRIPTION	TOTAL PARCELS	ASSESSED LAND	ASSESSED TOTAL	TAXABLE VILLAGE	TAXABLE COUNTY	TAXABLE TOWN	TAXABLE SCHOOL	STAR TAXABLE
1	TAXABLE	148	1353,325	8389,525	8007,582	7984,824	7933,507	8154,393	5176,878

STATE OF NEW YORK
 COUNTY - St Lawrence
 TOWN - Dekalb
 VILLAGE - Richville
 SWIS - 403001

2 0 1 5 T E N T A T I V E A S S E S S M E N T R O L L
 SPECIAL FRANCHISE SECTION OF THE ROLL - 5
 THESE ASSESSMENTS ARE ALSO USED FOR VILLAGE PURPOSES
 TAX MAP NUMBER SEQUENCE
 UNIFORM PERCENT OF VALUE IS 100.00

PAGE 50
 VALUATION DATE-JUL 01, 2014
 TAXABLE STATUS DATE-MAR 01, 2015

TAX MAP PARCEL NUMBER	PROPERTY LOCATION & CLASS	ASSESSMENT	EXEMPTION CODE	VILLAGE	COUNTY	TOWN	SCHOOL
CURRENT OWNERS NAME	SCHOOL DISTRICT	LAND	TAX DESCRIPTION	TAXABLE VALUE			
CURRENT OWNERS ADDRESS	PARCEL SIZE/GRID COORD	TOTAL	SPECIAL DISTRICTS	ACCOUNT NO.			
***** 555.007-8-1 *****							
555.007-8-1	Richville						555.007-8-1
Time Warner - North Region	869 Television		VILLAGE TAXABLE VALUE				7,359
Company Code 950680	Gouverneur 1 404001	0	COUNTY TAXABLE VALUE				7,359
PO Box 7467	Special Franchise	7,359	TOWN TAXABLE VALUE				7,359
Charlotte, NC 28241-7467	For Town Roll		SCHOOL TAXABLE VALUE				7,359
	BANK9999982		FD011 Dekalb Fire Dist				7,359 TO M
	FULL MARKET VALUE	7,359					

STATE OF NEW YORK
 COUNTY - St Lawrence
 TOWN - Dekalb
 VILLAGE - Richville
 SWIS - 403001

2 0 1 5 T E N T A T I V E A S S E S S M E N T R O L L
 SPECIAL FRANCHISE SECTION OF THE ROLL - 5
 THESE ASSESSMENTS ARE ALSO USED FOR VILLAGE PURPOSES
 TAX MAP NUMBER SEQUENCE
 UNIFORM PERCENT OF VALUE IS 100.00
 UNIFORM PERCENT OF VALUE IS 100.00

PAGE 52
 VALUATION DATE-JUL 01, 2014
 TAXABLE STATUS DATE-MAR 01, 2015

TAX MAP PARCEL NUMBER	PROPERTY LOCATION & CLASS	ASSESSMENT	EXEMPTION CODE	VILLAGE	COUNTY	TOWN	SCHOOL
CURRENT OWNERS NAME	SCHOOL DISTRICT	LAND	TAX DESCRIPTION	TAXABLE VALUE			
CURRENT OWNERS ADDRESS	PARCEL SIZE/GRID COORD	TOTAL	SPECIAL DISTRICTS	ACCOUNT NO.			
*****	*****	*****	*****	555.008-6-1	*****	*****	*****
555.008-6-1	Richville						5- 8- 6.1
Verizon New York Inc	866 Telephone		VILLAGE TAXABLE VALUE	26,378			
Company Code 631900	Gouverneur 1 404001	0	COUNTY TAXABLE VALUE	26,378			
% Duff & Phelps	Special Franchise	26,378	TOWN TAXABLE VALUE	26,378			
PO Box 2749	App Factor 100% Go Sch		SCHOOL TAXABLE VALUE	26,378			
Addison, TX 75001	BANK9999997		FD011 Dekalb Fire Dist	26,378	TO M		
*****	FULL MARKET VALUE	26,378	*****	*****	*****	*****	*****

STATE OF NEW YORK
COUNTY - St Lawrence
TOWN - Dekalb
VILLAGE - Richville
SWIS - 403001

2 0 1 5 T E N T A T I V E A S S E S S M E N T R O L L

SPECIAL FRANCHISE SECTION OF THE ROLL - 5 SUB-SECT - R VALUATION DATE-JUL 01, 2014

THESE ASSESSMENTS ARE ALSO USED FOR VILLAGE PURPOSES TAXABLE STATUS DATE-MAR 01, 2015

TAX MAP NUMBER SEQUENCE

UNIFORM PERCENT OF VALUE IS 100.00

UNIFORM PERCENT OF VALUE IS 100.00

TAX MAP PARCEL NUMBER	PROPERTY LOCATION & CLASS	ASSESSMENT	EXEMPTION CODE	VILLAGE	COUNTY	TOWN	SCHOOL
CURRENT OWNERS NAME	SCHOOL DISTRICT	LAND	TAX DESCRIPTION	TAXABLE VALUE			ACCOUNT NO.
CURRENT OWNERS ADDRESS	PARCEL SIZE/GRID COORD	TOTAL	SPECIAL DISTRICTS				
***** 555.009-6-2 *****							
555.009-6-2	861 Elec & gas		VILLAGE TAXABLE VALUE	205,654	5- 9- 6. 2		
Niagara Mohawk Power Corp	Gouverneur 1 404001	0	COUNTY TAXABLE VALUE	205,654			
Attn:Property Tax Dept D.Mezz	Special Franchise	205,654	TOWN TAXABLE VALUE	205,654			
300 Erie Blvd W	For Town Roll		SCHOOL TAXABLE VALUE	205,654			
Syracuse, NY 13202-4250	BANK9999996		FD011 Dekalb Fire Dist	205,654	TO M		
	FULL MARKET VALUE	205,654					

STATE OF NEW YORK
 COUNTY - St Lawrence
 TOWN - Dekalb
 VILLAGE - Richville
 SWIS - 403001

2 0 1 5 T E N T A T I V E A S S E S S M E N T R O L L
 UTILITY & R.R. SECTION OF THE ROLL - 6
 THESE ASSESSMENTS ARE ALSO USED FOR VILLAGE PURPOSES
 TAX MAP NUMBER SEQUENCE
 UNIFORM PERCENT OF VALUE IS 100.00

PAGE 59
 VALUATION DATE-JUL 01, 2014
 TAXABLE STATUS DATE-MAR 01, 2015

TAX MAP PARCEL NUMBER	PROPERTY LOCATION & CLASS	ASSESSMENT	EXEMPTION CODE	VILLAGE	COUNTY	TOWN	SCHOOL
CURRENT OWNERS NAME	SCHOOL DISTRICT	LAND	TAX DESCRIPTION	TAXABLE VALUE			
CURRENT OWNERS ADDRESS	PARCEL SIZE/GRID COORD	TOTAL	SPECIAL DISTRICTS	ACCOUNT NO.			
***** 630.001-9999-631.900/1881**							
630.001-9999-631.900/1881	Richville Village						
Verizon New York Inc	884 Elec Dist Out		VILLAGE TAXABLE VALUE				529
% Duff & Phelps	Gouverneur 1 404001	0	COUNTY TAXABLE VALUE				529
PO Box 2749	Co Code 631900	529	TOWN TAXABLE VALUE				529
Addison, TX 75001	Location 888888		SCHOOL TAXABLE VALUE				529
	60241108-Poles-Subscriber						
	FULL MARKET VALUE	529					

STATE OF NEW YORK
 COUNTY - St Lawrence
 TOWN - Dekalb
 VILLAGE - Richville
 SWIS - 403001

2 0 1 5 T E N T A T I V E A S S E S S M E N T R O L L
 UTILITY & R.R. SECTION OF THE ROLL - 6
 THESE ASSESSMENTS ARE ALSO USED FOR VILLAGE PURPOSES
 M A P S E C T I O N - 630
 S U B - S E C T I O N - 001
 UNIFORM PERCENT OF VALUE IS 100.00

PAGE 60
 VALUATION DATE-JUL 01, 2014
 TAXABLE STATUS DATE-MAR 01, 2015
 RPS150/V04/L015
 CURRENT DATE 4/21/2015

*** S P E C I A L D I S T R I C T S U M M A R Y ***

CODE	DISTRICT NAME	TOTAL PARCELS	EXTENSION TYPE	EXTENSION VALUE	AD VALOREM VALUE	EXEMPT AMOUNT	TAXABLE VALUE
------	---------------	---------------	----------------	-----------------	------------------	---------------	---------------

NO SPECIAL DISTRICTS AT THIS LEVEL

*** S C H O O L D I S T R I C T S U M M A R Y ***

CODE	DISTRICT NAME	TOTAL PARCELS	ASSESSED LAND	ASSESSED TOTAL	EXEMPT AMOUNT	TOTAL TAXABLE	STAR AMOUNT	STAR TAXABLE
404001	Gouverneur 1	1		529		529		529
	S U B - T O T A L	1		529		529		529
	T O T A L	1		529		529		529

*** S Y S T E M C O D E S S U M M A R Y ***

NO SYSTEM EXEMPTIONS AT THIS LEVEL

*** E X E M P T I O N S U M M A R Y ***

NO EXEMPTIONS AT THIS LEVEL

*** G R A N D T O T A L S ***

ROLL SEC	DESCRIPTION	TOTAL PARCELS	ASSESSED LAND	ASSESSED TOTAL	TAXABLE VILLAGE	TAXABLE COUNTY	TAXABLE TOWN	TAXABLE SCHOOL	STAR TAXABLE
6	UTILITIES & N.C.	1		529	529	529	529	529	529

STATE OF NEW YORK
 COUNTY - St Lawrence
 TOWN - Dekalb
 VILLAGE - Richville
 SWIS - 403001

2 0 1 5 T E N T A T I V E A S S E S S M E N T R O L L
 UTILITY & R.R. SECTION OF THE ROLL - 6
 THESE ASSESSMENTS ARE ALSO USED FOR VILLAGE PURPOSES
 S U B - S E C T I O N - 001
 UNIFORM PERCENT OF VALUE IS 100.00
 R O L L S U B S E C T I O N - - T O T A L S

PAGE 61
 VALUATION DATE-JUL 01, 2014
 TAXABLE STATUS DATE-MAR 01, 2015
 RPS150/V04/L015
 CURRENT DATE 4/21/2015

*** S P E C I A L D I S T R I C T S U M M A R Y ***

CODE	DISTRICT NAME	TOTAL PARCELS	EXTENSION TYPE	EXTENSION VALUE	AD VALOREM VALUE	EXEMPT AMOUNT	TAXABLE VALUE
------	---------------	---------------	----------------	-----------------	------------------	---------------	---------------

NO SPECIAL DISTRICTS AT THIS LEVEL

*** S C H O O L D I S T R I C T S U M M A R Y ***

CODE	DISTRICT NAME	TOTAL PARCELS	ASSESSED LAND	ASSESSED TOTAL	EXEMPT AMOUNT	TOTAL TAXABLE	STAR AMOUNT	STAR TAXABLE
404001	Gouverneur 1	1		529		529		529
	S U B - T O T A L	1		529		529		529
	T O T A L	1		529		529		529

*** S Y S T E M C O D E S S U M M A R Y ***

NO SYSTEM EXEMPTIONS AT THIS LEVEL

*** E X E M P T I O N S U M M A R Y ***

NO EXEMPTIONS AT THIS LEVEL

*** G R A N D T O T A L S ***

ROLL SEC	DESCRIPTION	TOTAL PARCELS	ASSESSED LAND	ASSESSED TOTAL	TAXABLE VILLAGE	TAXABLE COUNTY	TAXABLE TOWN	TAXABLE SCHOOL	STAR TAXABLE
6	UTILITIES & N.C.	1		529	529	529	529	529	529

STATE OF NEW YORK
COUNTY - St Lawrence
TOWN - Dekalb
VILLAGE - Richville
SWIS - 403001

2 0 1 5 T E N T A T I V E A S S E S S M E N T R O L L

UTILITY & R.R. SECTION OF THE ROLL - 6 SUB-SECT - R VALUATION DATE-JUL 01, 2014
THESE ASSESSMENTS ARE ALSO USED FOR VILLAGE PURPOSES TAXABLE STATUS DATE-MAR 01, 2015
TAX MAP NUMBER SEQUENCE
UNIFORM PERCENT OF VALUE IS 100.00
UNIFORM PERCENT OF VALUE IS 100.00

TAX MAP PARCEL NUMBER	PROPERTY LOCATION & CLASS	ASSESSMENT	EXEMPTION CODE	VILLAGE	COUNTY	TOWN	SCHOOL
CURRENT OWNERS NAME	SCHOOL DISTRICT	LAND	TAX DESCRIPTION	TAXABLE VALUE			
CURRENT OWNERS ADDRESS	PARCEL SIZE/GRID COORD	TOTAL	SPECIAL DISTRICTS	ACCOUNT NO.			
***** 630.001-9999-132.350/1882**							
630.001-9999-132.350/1882	Outside Plant						
Niagara Mohawk Power Corp	884 Elec Dist Out		VILLAGE TAXABLE VALUE				54,513
Company Code 132350	Gouverneur 1 404001	0	COUNTY TAXABLE VALUE				54,513
Attn: Property Tax Dept D-Mezz	888888 (Co. Location No.)	54,513	TOWN TAXABLE VALUE				54,513
300 Erie Blvd W	App Factor 1 Go School		SCHOOL TAXABLE VALUE				54,513
Syracuse, NY 13202-4250	Distribution		FD011 Dekalb Fire Dist				54,513 TO M
	BANK9999996						
	FULL MARKET VALUE	54,513					

STATE OF NEW YORK
 COUNTY - St Lawrence
 TOWN - Dekalb
 VILLAGE - Richville
 SWIS - 403001

2 0 1 5 T E N T A T I V E A S S E S S M E N T R O L L
 WHOLLY EXEMPT SECTION OF THE ROLL - 8
 THESE ASSESSMENTS ARE ALSO USED FOR VILLAGE PURPOSES
 TAX MAP NUMBER SEQUENCE
 UNIFORM PERCENT OF VALUE IS 100.00

PAGE 66
 VALUATION DATE-JUL 01, 2014
 TAXABLE STATUS DATE-MAR 01, 2015

TAX MAP PARCEL NUMBER	PROPERTY LOCATION & CLASS	ASSESSMENT	EXEMPTION CODE	VILLAGE	COUNTY	TOWN	SCHOOL
CURRENT OWNERS NAME	SCHOOL DISTRICT	LAND	TAX DESCRIPTION	TAXABLE VALUE			
CURRENT OWNERS ADDRESS	PARCEL SIZE/GRID COORD	TOTAL	SPECIAL DISTRICTS	ACCOUNT NO.			
***** 145.031-1-3.2 *****							
2639	Ush 11						
145.031-1-3.2	311 Res vac land		Village Ce 13660	12,700	12,700	12,700	12,700
Maple Grove Cemetery	Gouverneur 1 404001	12,700	VILLAGE TAXABLE VALUE		0		
PO Box 5	FRNT 156.00 DPTH	12,700	COUNTY TAXABLE VALUE		0		
Richville, NY 13681-0005	ACRES 1.70		TOWN TAXABLE VALUE		0		
	EAST-0223811 NRTH-1613571		SCHOOL TAXABLE VALUE		0		
	DEED BOOK 2004 PG-12112		FD011 Dekalb Fire Dist		0 TO M		
	FULL MARKET VALUE	12,700	12,700 EX				
***** 145.031-1-4 *****							
	Off Ush 11						8- 31- 1.4
145.031-1-4	695 Cemetery		Village Ce 13660	5,200	5,200	5,200	5,200
Maple Grove Cemetery	Gouverneur 1 404001	5,200	VILLAGE TAXABLE VALUE		0		
PO Box 144	367x189x192x148	5,200	COUNTY TAXABLE VALUE		0		
Richville, NY 13681	FRNT 367.00 DPTH 168.00		TOWN TAXABLE VALUE		0		
	EAST-0223721 NRTH-1613730		SCHOOL TAXABLE VALUE		0		
	DEED BOOK 172B PG-01183		FD011 Dekalb Fire Dist		0 TO M		
	FULL MARKET VALUE	5,200	5,200 EX				
***** 145.031-1-6 *****							
	209 Main St						8- 9- 9
145.031-1-6	620 Religious		Religious 25110	102,600	102,600	102,600	102,600
Richville Baptist Church	Gouverneur 1 404001	6,000	VILLAGE TAXABLE VALUE		0		
209 Main St	200x190 Baptist Church	102,600	COUNTY TAXABLE VALUE		0		
Richville, NY 13681	FRNT 200.00 DPTH 190.00		TOWN TAXABLE VALUE		0		
	EAST-0223914 NRTH-1612785		SCHOOL TAXABLE VALUE		0		
	DEED BOOK 877 PG-00078		FD011 Dekalb Fire Dist		0 TO M		
	FULL MARKET VALUE	102,600	102,600 EX				
***** 145.031-1-12 *****							
	Main St						1- 8- 5.12
145.031-1-12	311 Res vac land		Religious 25110	3,400	3,400	3,400	3,400
Richville Baptist Chapel	Gouverneur 1 404001	3,400	VILLAGE TAXABLE VALUE		0		
209 Main St	205x210x250x45	3,400	COUNTY TAXABLE VALUE		0		
Richville, NY 13681	FRNT 205.00 DPTH		TOWN TAXABLE VALUE		0		
	ACRES 0.59		SCHOOL TAXABLE VALUE		0		
	EAST-0224009 NRTH-1612953		FD011 Dekalb Fire Dist		0 TO M		
	DEED BOOK 00966 PG-00325		3,400 EX				
	FULL MARKET VALUE	3,400					

STATE OF NEW YORK
 COUNTY - St Lawrence
 TOWN - Dekalb
 VILLAGE - Richville
 SWIS - 403001

2 0 1 5 T E N T A T I V E A S S E S S M E N T R O L L
 WHOLLY EXEMPT SECTION OF THE ROLL - 8
 THESE ASSESSMENTS ARE ALSO USED FOR VILLAGE PURPOSES
 M A P S E C T I O N - 145
 S U B - S E C T I O N - 031
 UNIFORM PERCENT OF VALUE IS 100.00

PAGE 67
 VALUATION DATE-JUL 01, 2014
 TAXABLE STATUS DATE-MAR 01, 2015
 RPS150/V04/L015
 CURRENT DATE 4/21/2015

*** S P E C I A L D I S T R I C T S U M M A R Y ***

CODE	DISTRICT NAME	TOTAL PARCELS	EXTENSION TYPE	EXTENSION VALUE	AD VALOREM VALUE	EXEMPT AMOUNT	TAXABLE VALUE
FD011	Dekalb Fire Di	4	TOTAL M		123,900	123,900	

*** S C H O O L D I S T R I C T S U M M A R Y ***

CODE	DISTRICT NAME	TOTAL PARCELS	ASSESSED LAND	ASSESSED TOTAL	EXEMPT AMOUNT	TOTAL TAXABLE	STAR AMOUNT	STAR TAXABLE
404001	Gouverneur 1	4	27,300	123,900	123,900			
	S U B - T O T A L	4	27,300	123,900	123,900			
	T O T A L	4	27,300	123,900	123,900			

*** S Y S T E M C O D E S S U M M A R Y ***

NO SYSTEM EXEMPTIONS AT THIS LEVEL

*** E X E M P T I O N S U M M A R Y ***

CODE	DESCRIPTION	TOTAL PARCELS	VILLAGE	COUNTY	TOWN	SCHOOL
13660	Village Ce	2	17,900	17,900	17,900	17,900
25110	Religious	2	106,000	106,000	106,000	106,000
	T O T A L	4	123,900	123,900	123,900	123,900

*** G R A N D T O T A L S ***

ROLL SEC	DESCRIPTION	TOTAL PARCELS	ASSESSED LAND	ASSESSED TOTAL	TAXABLE VILLAGE	TAXABLE COUNTY	TAXABLE TOWN	TAXABLE SCHOOL	STAR TAXABLE
8	WHOLLY EXEMPT	4	27,300	123,900					

STATE OF NEW YORK
 COUNTY - St Lawrence
 TOWN - Dekalb
 VILLAGE - Richville
 SWIS - 403001

2 0 1 5 T E N T A T I V E A S S E S S M E N T R O L L
 WHOLLY EXEMPT SECTION OF THE ROLL - 8
 THESE ASSESSMENTS ARE ALSO USED FOR VILLAGE PURPOSES
 TAX MAP NUMBER SEQUENCE
 UNIFORM PERCENT OF VALUE IS 100.00
 UNIFORM PERCENT OF VALUE IS 100.00

PAGE 68
 VALUATION DATE-JUL 01, 2014
 TAXABLE STATUS DATE-MAR 01, 2015

TAX MAP PARCEL NUMBER	PROPERTY LOCATION & CLASS	ASSESSMENT	EXEMPTION CODE	VILLAGE	COUNTY	TOWN	SCHOOL
CURRENT OWNERS NAME	SCHOOL DISTRICT	LAND	TAX DESCRIPTION	TAXABLE VALUE			
CURRENT OWNERS ADDRESS	PARCEL SIZE/GRID COORD	TOTAL	SPECIAL DISTRICTS	ACCOUNT NO.			

145.039-1-2.12	Dishnaw St 314 Rural vac<10		Village Ow 13650	250	250	250	250
Village Of Richville	Gouverneur 1 404001	250	VILLAGE TAXABLE VALUE		0		
% Village Clerk	30x126x31x121	250	COUNTY TAXABLE VALUE		0		
PO Box 285	FRNT 30.00 DPTH 124.00		TOWN TAXABLE VALUE		0		
Richville, NY 13681-0285	EAST-0222709 NRTH-1611754		SCHOOL TAXABLE VALUE		0		
	DEED BOOK 2006 PG-13275		FD011 Dekalb Fire Dist		0 TO M		
	FULL MARKET VALUE	250	250 EX				

145.039-1-16	41 School St 620 Religious		Religious 25110	74,100	74,100	74,100	8- 7- 7
Christian Fellowship Church	Gouverneur 1 404001	6,000	VILLAGE TAXABLE VALUE		0		
Of New York Inc	Church Of God @\$2200	74,100	COUNTY TAXABLE VALUE		0		
PO Box 5	Apartment @\$1000		TOWN TAXABLE VALUE		0		
Madrid, NY 13660	131x80x31x170x100x250 Rel		SCHOOL TAXABLE VALUE		0		
	FRNT 131.00 DPTH 166.00		FD011 Dekalb Fire Dist		0 TO M		
	EAST-0222300 NRTH-1611275		74,100 EX				
	DEED BOOK 1076 PG-76						
	FULL MARKET VALUE	74,100					

145.039-1-29.2	School St 311 Res vac land		Village Ow 13650	4,700	4,700	4,700	8- 75-15.2
Village Of Richville	Gouverneur 1 404001	4,700	VILLAGE TAXABLE VALUE		0		
% Village Clerk	248x165x251x165	4,700	COUNTY TAXABLE VALUE		0		
PO Box 285	FRNT 248.00 DPTH 165.00		TOWN TAXABLE VALUE		0		
Richville, NY 13681-0285	EAST-0222609 NRTH-1611154		SCHOOL TAXABLE VALUE		0		
	DEED BOOK 968 PG-00574		FD011 Dekalb Fire Dist		0 TO M		
	FULL MARKET VALUE	4,700	4,700 EX				

145.039-1-29.111	School St 612 School		Village Ow 13650	19,800	19,800	19,800	8- 75-15.1
Village Of Richville	Gouverneur 1 404001	19,800	VILLAGE TAXABLE VALUE		0		
% Village Clerk	ACRES 2.80	19,800	COUNTY TAXABLE VALUE		0		
PO Box 285	EAST-0222482 NRTH-1611019		TOWN TAXABLE VALUE		0		
Richville, NY 13681-0285	DEED BOOK 2013 PG-12072		SCHOOL TAXABLE VALUE		0		
	FULL MARKET VALUE	19,800	FD011 Dekalb Fire Dist		0 TO M		
			19,800 EX				

145.039-2-8.2	160 Main St 652 Govt bldgs		US Governm 14100	105,900	105,900	105,900	1-5-13.2
United States Postal Service	Gouverneur 1 404001	7,900	VILLAGE TAXABLE VALUE		0		
PO Box 8601	100x192x100x31x161 (D)	105,900	COUNTY TAXABLE VALUE		0		
Philadelphia, PA 19107	FRNT 100.00 DPTH 192.00		TOWN TAXABLE VALUE		0		
	ACRES 0.44		SCHOOL TAXABLE VALUE		0		
	EAST-0223560 NRTH-1611531		FD011 Dekalb Fire Dist		0 TO M		
	DEED BOOK 1001 PG-01090		105,900 EX				
	FULL MARKET VALUE	105,900					

STATE OF NEW YORK
 COUNTY - St Lawrence
 TOWN - Dekalb
 VILLAGE - Richville
 SWIS - 403001

2 0 1 5 T E N T A T I V E A S S E S S M E N T R O L L
 WHOLLY EXEMPT SECTION OF THE ROLL - 8
 THESE ASSESSMENTS ARE ALSO USED FOR VILLAGE PURPOSES
 TAX MAP NUMBER SEQUENCE
 UNIFORM PERCENT OF VALUE IS 100.00
 UNIFORM PERCENT OF VALUE IS 100.00

PAGE 69
 VALUATION DATE-JUL 01, 2014
 TAXABLE STATUS DATE-MAR 01, 2015

TAX MAP PARCEL NUMBER	PROPERTY LOCATION & CLASS	ASSESSMENT	EXEMPTION CODE	VILLAGE	COUNTY	TOWN	SCHOOL
CURRENT OWNERS NAME	SCHOOL DISTRICT	LAND	TAX DESCRIPTION	TAXABLE VALUE			
CURRENT OWNERS ADDRESS	PARCEL SIZE/GRID COORD	TOTAL	SPECIAL DISTRICTS	ACCOUNT NO.			
***** 145.039-2-10 *****							
	152 Main St						8-76-13
145.039-2-10	620 Religious		Religious 25110	150,000	150,000	150,000	150,000
United Church of Richville	Gouverneur 1 404001	6,800	VILLAGE TAXABLE VALUE		0		
PO Box 277	100x172x78x87x93	150,000	COUNTY TAXABLE VALUE		0		
Richville, NY 13681	FRNT 100.00 DPTH 129.00		TOWN TAXABLE VALUE		0		
	EAST-0223456 NRTH-1611377		SCHOOL TAXABLE VALUE		0		
	DEED BOOK 1024 PG-00764		FD011 Dekalb Fire Dist		0 TO M		
	FULL MARKET VALUE	150,000	150,000 EX				
***** 145.039-4-7 *****							
	87 Main St						8-75-12
145.039-4-7	632 Benevolent		Village Ow 13650	57,900	57,900	57,900	57,900
Village Of Richville	Gouverneur 1 404001	6,000	VILLAGE TAXABLE VALUE		0		
% Village Clerk	Library & Village Clerk's	57,900	COUNTY TAXABLE VALUE		0		
PO Box 285	Office		TOWN TAXABLE VALUE		0		
Richville, NY 13681-0285	99x79x20x48x119x106		SCHOOL TAXABLE VALUE		0		
	FRNT 99.00 DPTH 77.00		FD011 Dekalb Fire Dist		0 TO M		
	EAST-0222289 NRTH-1610200		57,900 EX				
	DEED BOOK 317 PG-00308						
	FULL MARKET VALUE	57,900					

STATE OF NEW YORK
 COUNTY - St Lawrence
 TOWN - Dekalb
 VILLAGE - Richville
 SWIS - 403001

2 0 1 5 T E N T A T I V E A S S E S S M E N T R O L L
 WHOLLY EXEMPT SECTION OF THE ROLL - 8
 THESE ASSESSMENTS ARE ALSO USED FOR VILLAGE PURPOSES
 M A P S E C T I O N - 145
 S U B - S E C T I O N - 039
 UNIFORM PERCENT OF VALUE IS 100.00

PAGE 70
 VALUATION DATE-JUL 01, 2014
 TAXABLE STATUS DATE-MAR 01, 2015
 RPS150/V04/L015
 CURRENT DATE 4/21/2015

*** S P E C I A L D I S T R I C T S U M M A R Y ***

CODE	DISTRICT NAME	TOTAL PARCELS	EXTENSION TYPE	EXTENSION VALUE	AD VALOREM VALUE	EXEMPT AMOUNT	TAXABLE VALUE
FD011	Dekalb Fire Di	7	TOTAL M		412,650	412,650	

*** S C H O O L D I S T R I C T S U M M A R Y ***

CODE	DISTRICT NAME	TOTAL PARCELS	ASSESSED LAND	ASSESSED TOTAL	EXEMPT AMOUNT	TOTAL TAXABLE	STAR AMOUNT	STAR TAXABLE
404001	Gouverneur 1	7	51,450	412,650	412,650			
	S U B - T O T A L	7	51,450	412,650	412,650			
	T O T A L	7	51,450	412,650	412,650			

*** S Y S T E M C O D E S S U M M A R Y ***

NO SYSTEM EXEMPTIONS AT THIS LEVEL

*** E X E M P T I O N S U M M A R Y ***

CODE	DESCRIPTION	TOTAL PARCELS	VILLAGE	COUNTY	TOWN	SCHOOL
13650	Village Ow	4	82,650	82,650	82,650	82,650
14100	US Governm	1	105,900	105,900	105,900	105,900
25110	Religious	2	224,100	224,100	224,100	224,100
	T O T A L	7	412,650	412,650	412,650	412,650

STATE OF NEW YORK
COUNTY - St Lawrence
TOWN - Dekalb
VILLAGE - Richville
SWIS - 403001

2 0 1 5 T E N T A T I V E A S S E S S M E N T R O L L
WHOLLY EXEMPT SECTION OF THE ROLL - 8
THESE ASSESSMENTS ARE ALSO USED FOR VILLAGE PURPOSES
M A P S E C T I O N - 145
S U B - S E C T I O N - 039
UNIFORM PERCENT OF VALUE IS 100.00

PAGE 71
VALUATION DATE-JUL 01, 2014
TAXABLE STATUS DATE-MAR 01, 2015
RPS150/V04/L015
CURRENT DATE 4/21/2015

*** G R A N D T O T A L S ***

ROLL SEC	DESCRIPTION	TOTAL PARCELS	ASSESSED LAND	ASSESSED TOTAL	TAXABLE VILLAGE	TAXABLE COUNTY	TAXABLE TOWN	TAXABLE SCHOOL	STAR TAXABLE
8	WHOLLY EXEMPT	7	51,450	412,650					

STATE OF NEW YORK
COUNTY - St Lawrence
TOWN - Dekalb
VILLAGE - Richville
SWIS - 403001

2 0 1 5 T E N T A T I V E A S S E S S M E N T R O L L
WHOLLY EXEMPT SECTION OF THE ROLL - 8
THESE ASSESSMENTS ARE ALSO USED FOR VILLAGE PURPOSES
TAX MAP NUMBER SEQUENCE
UNIFORM PERCENT OF VALUE IS 100.00
UNIFORM PERCENT OF VALUE IS 100.00

PAGE 72
VALUATION DATE-JUL 01, 2014
TAXABLE STATUS DATE-MAR 01, 2015

TAX MAP PARCEL NUMBER	PROPERTY LOCATION & CLASS	ASSESSMENT	EXEMPTION CODE	VILLAGE	COUNTY	TOWN	SCHOOL
CURRENT OWNERS NAME	SCHOOL DISTRICT	LAND	TAX DESCRIPTION	TAXABLE VALUE			ACCOUNT NO.
CURRENT OWNERS ADDRESS	PARCEL SIZE/GRID COORD	TOTAL	SPECIAL DISTRICTS				
***** 145.046-1-6 *****							
59 Main St							8-76-10
145.046-1-6	652 Govt bldgs		Village Ow 13650	35,000	35,000	35,000	35,000
Village Of Richville	Gouverneur 1 404001	6,000	VILLAGE TAXABLE VALUE		0		
% Village Clerk	Former Baptist Church	35,000	COUNTY TAXABLE VALUE		0		
PO Box 285	105x179x80x157		TOWN TAXABLE VALUE		0		
Richville, NY 13681-0285	FRNT 105.00 DPTH 168.00		SCHOOL TAXABLE VALUE		0		
	EAST-0221882 NRTH-1609680		FD011 Dekalb Fire Dist		0 TO M		
	DEED BOOK 930 PG-00401		35,000 EX				
	FULL MARKET VALUE	35,000					
***** 145.046-1-7 *****							
Main St							5- 46- 1.7
145.046-1-7	695 Cemetery		Village Ce 13660	5,100	5,100	5,100	5,100
Wayside Cemetery	Gouverneur 1 404001	5,100	VILLAGE TAXABLE VALUE		0		
% Mary Bush	ACRES 1.10	5,100	COUNTY TAXABLE VALUE		0		
32 Depot St	EAST-0221758 NRTH-1609629		TOWN TAXABLE VALUE		0		
Richville, NY 13681	FULL MARKET VALUE	5,100	SCHOOL TAXABLE VALUE		0		
			FD011 Dekalb Fire Dist		0 TO M		
			5,100 EX				
***** 145.046-1-24 *****							
71 Main St							5- 39- 4.9
145.046-1-24	662 Police/fire		Village Ow 13650	110,000	110,000	110,000	110,000
Richville Fire District	Gouverneur 1 404001	14,100	VILLAGE TAXABLE VALUE		0		
% Village Clerk's Office	2.20ar	110,000	COUNTY TAXABLE VALUE		0		
PO Box 285	ACRES 3.10		TOWN TAXABLE VALUE		0		
Richville, NY 13681	EAST-0221964 NRTH-1610009		SCHOOL TAXABLE VALUE		0		
	DEED BOOK 546 PG-00453		FD011 Dekalb Fire Dist		0 TO M		
	FULL MARKET VALUE	110,000	110,000 EX				

STATE OF NEW YORK
 COUNTY - St Lawrence
 TOWN - Dekalb
 VILLAGE - Richville
 SWIS - 403001

2 0 1 5 T E N T A T I V E A S S E S S M E N T R O L L
 WHOLLY EXEMPT SECTION OF THE ROLL - 8
 THESE ASSESSMENTS ARE ALSO USED FOR VILLAGE PURPOSES
 M A P S E C T I O N - 145
 S U B - S E C T I O N - 046
 UNIFORM PERCENT OF VALUE IS 100.00

PAGE 73
 VALUATION DATE-JUL 01, 2014
 TAXABLE STATUS DATE-MAR 01, 2015
 RPS150/V04/L015
 CURRENT DATE 4/21/2015

*** S P E C I A L D I S T R I C T S U M M A R Y ***

CODE	DISTRICT NAME	TOTAL PARCELS	EXTENSION TYPE	EXTENSION VALUE	AD VALOREM VALUE	EXEMPT AMOUNT	TAXABLE VALUE
FD011	Dekalb Fire Di	3	TOTAL M		150,100	150,100	

*** S C H O O L D I S T R I C T S U M M A R Y ***

CODE	DISTRICT NAME	TOTAL PARCELS	ASSESSED LAND	ASSESSED TOTAL	EXEMPT AMOUNT	TOTAL TAXABLE	STAR AMOUNT	STAR TAXABLE
404001	Gouverneur 1	3	25,200	150,100	150,100			
	S U B - T O T A L	3	25,200	150,100	150,100			
	T O T A L	3	25,200	150,100	150,100			

*** S Y S T E M C O D E S S U M M A R Y ***

NO SYSTEM EXEMPTIONS AT THIS LEVEL

*** E X E M P T I O N S U M M A R Y ***

CODE	DESCRIPTION	TOTAL PARCELS	VILLAGE	COUNTY	TOWN	SCHOOL
13650	Village Ow	2	145,000	145,000	145,000	145,000
13660	Village Ce	1	5,100	5,100	5,100	5,100
	T O T A L	3	150,100	150,100	150,100	150,100

*** G R A N D T O T A L S ***

ROLL SEC	DESCRIPTION	TOTAL PARCELS	ASSESSED LAND	ASSESSED TOTAL	TAXABLE VILLAGE	TAXABLE COUNTY	TAXABLE TOWN	TAXABLE SCHOOL	STAR TAXABLE
8	WHOLLY EXEMPT	3	25,200	150,100					

STATE OF NEW YORK
 COUNTY - St Lawrence
 TOWN - Dekalb
 VILLAGE - Richville
 SWIS - 403001

2 0 1 5 T E N T A T I V E A S S E S S M E N T R O L L
 WHOLLY EXEMPT SECTION OF THE ROLL - 8
 THESE ASSESSMENTS ARE ALSO USED FOR VILLAGE PURPOSES
 S U B - S E C T I O N - 0 4 6
 UNIFORM PERCENT OF VALUE IS 100.00
 R O L L S U B S E C T I O N - - T O T A L S

PAGE 74
 VALUATION DATE-JUL 01, 2014
 TAXABLE STATUS DATE-MAR 01, 2015
 RPS150/V04/L015
 CURRENT DATE 4/21/2015

*** S P E C I A L D I S T R I C T S U M M A R Y ***

CODE	DISTRICT NAME	TOTAL PARCELS	EXTENSION TYPE	EXTENSION VALUE	AD VALOREM VALUE	EXEMPT AMOUNT	TAXABLE VALUE
FD011	Dekalb Fire Di	14	TOTAL M		686,650	686,650	

*** S C H O O L D I S T R I C T S U M M A R Y ***

CODE	DISTRICT NAME	TOTAL PARCELS	ASSESSED LAND	ASSESSED TOTAL	EXEMPT AMOUNT	TOTAL TAXABLE	STAR AMOUNT	STAR TAXABLE
404001	Gouverneur 1	14	103,950	686,650	686,650			
	S U B - T O T A L	14	103,950	686,650	686,650			
	T O T A L	14	103,950	686,650	686,650			

*** S Y S T E M C O D E S S U M M A R Y ***

NO SYSTEM EXEMPTIONS AT THIS LEVEL

*** E X E M P T I O N S U M M A R Y ***

CODE	DESCRIPTION	TOTAL PARCELS	VILLAGE	COUNTY	TOWN	SCHOOL
13650	Village Ow	6	227,650	227,650	227,650	227,650
13660	Village Ce	3	23,000	23,000	23,000	23,000
14100	US Governm	1	105,900	105,900	105,900	105,900
25110	Religious	4	330,100	330,100	330,100	330,100
	T O T A L	14	686,650	686,650	686,650	686,650

STATE OF NEW YORK
COUNTY - St Lawrence
TOWN - Dekalb
VILLAGE - Richville
SWIS - 403001

2 0 1 5 T E N T A T I V E A S S E S S M E N T R O L L

WHOLLY EXEMPT SECTION OF THE ROLL - 8
THESE ASSESSMENTS ARE ALSO USED FOR VILLAGE PURPOSES

PAGE 75
VALUATION DATE-JUL 01, 2014
TAXABLE STATUS DATE-MAR 01, 2015
RPS150/V04/L015
CURRENT DATE 4/21/2015

S U B - S E C T I O N - 046
UNIFORM PERCENT OF VALUE IS 100.00
R O L L S U B S E C T I O N - - T O T A L S

*** G R A N D T O T A L S ***

ROLL SEC	DESCRIPTION	TOTAL PARCELS	ASSESSED LAND	ASSESSED TOTAL	TAXABLE VILLAGE	TAXABLE COUNTY	TAXABLE TOWN	TAXABLE SCHOOL	STAR TAXABLE
8	WHOLLY EXEMPT	14	103,950	686,650					

STATE OF NEW YORK
 COUNTY - St Lawrence
 TOWN - Dekalb
 VILLAGE - Richville
 SWIS - 403001

2 0 1 5 T E N T A T I V E A S S E S S M E N T R O L L
 WHOLLY EXEMPT SECTION OF THE ROLL - 8
 THESE ASSESSMENTS ARE ALSO USED FOR VILLAGE PURPOSES
 UNIFORM PERCENT OF VALUE IS 100.00

PAGE 76
 VALUATION DATE-JUL 01, 2014
 TAXABLE STATUS DATE-MAR 01, 2015
 RPS150/V04/L015
 CURRENT DATE 4/21/2015

R O L L S E C T I O N T O T A L S

*** S P E C I A L D I S T R I C T S U M M A R Y ***

CODE	DISTRICT NAME	TOTAL PARCELS	EXTENSION TYPE	EXTENSION VALUE	AD VALOREM VALUE	EXEMPT AMOUNT	TAXABLE VALUE
FD011	Dekalb Fire Di	14	TOTAL M		686,650	686,650	

*** S C H O O L D I S T R I C T S U M M A R Y ***

CODE	DISTRICT NAME	TOTAL PARCELS	ASSESSED LAND	ASSESSED TOTAL	EXEMPT AMOUNT	TOTAL TAXABLE	STAR AMOUNT	STAR TAXABLE
404001	Gouverneur 1	14	103,950	686,650	686,650			
	S U B - T O T A L	14	103,950	686,650	686,650			
	T O T A L	14	103,950	686,650	686,650			

*** S Y S T E M C O D E S S U M M A R Y ***

NO SYSTEM EXEMPTIONS AT THIS LEVEL

*** E X E M P T I O N S U M M A R Y ***

CODE	DESCRIPTION	TOTAL PARCELS	VILLAGE	COUNTY	TOWN	SCHOOL
13650	Village Ow	6	227,650	227,650	227,650	227,650
13660	Village Ce	3	23,000	23,000	23,000	23,000
14100	US Governm	1	105,900	105,900	105,900	105,900
25110	Religious	4	330,100	330,100	330,100	330,100
	T O T A L	14	686,650	686,650	686,650	686,650

STATE OF NEW YORK
COUNTY - St Lawrence
TOWN - Dekalb
VILLAGE - Richville
SWIS - 403001

2 0 1 5 T E N T A T I V E A S S E S S M E N T R O L L

PAGE 77

WHOLLY EXEMPT SECTION OF THE ROLL - 8
THESE ASSESSMENTS ARE ALSO USED FOR VILLAGE PURPOSES

VALUATION DATE-JUL 01, 2014
TAXABLE STATUS DATE-MAR 01, 2015
RPS150/V04/L015
CURRENT DATE 4/21/2015

UNIFORM PERCENT OF VALUE IS 100.00

R O L L S E C T I O N T O T A L S

*** G R A N D T O T A L S ***

ROLL SEC	DESCRIPTION	TOTAL PARCELS	ASSESSED LAND	ASSESSED TOTAL	TAXABLE VILLAGE	TAXABLE COUNTY	TAXABLE TOWN	TAXABLE SCHOOL	STAR TAXABLE
8	WHOLLY EXEMPT	14	103,950	686,650					

STATE OF NEW YORK
 COUNTY - St Lawrence
 TOWN - Dekalb
 VILLAGE - Richville
 SWIS - 403001

2 0 1 5 T E N T A T I V E A S S E S S M E N T R O L L

THESE ASSESSMENTS ARE ALSO USED FOR VILLAGE PURPOSES
 S W I S T O T A L S
 UNIFORM PERCENT OF VALUE IS 100.00

VALUATION DATE-JUL 01, 2014
 TAXABLE STATUS DATE-MAR 01, 2015
 RPS150/V04/L015
 CURRENT DATE 4/21/2015

*** S P E C I A L D I S T R I C T S U M M A R Y ***

CODE	DISTRICT NAME	TOTAL PARCELS	EXTENSION TYPE	EXTENSION VALUE	AD VALOREM VALUE	EXEMPT AMOUNT	TAXABLE VALUE
AG001	Ag Dist #1		3 MOVTAX				
FD011	Dekalb Fire Di	166	TOTAL M		9370,079	714,222	8655,857

*** S C H O O L D I S T R I C T S U M M A R Y ***

CODE	DISTRICT NAME	TOTAL PARCELS	ASSESSED LAND	ASSESSED TOTAL	EXEMPT AMOUNT	TOTAL TAXABLE	STAR AMOUNT	STAR TAXABLE
404001	Gouverneur 1	167	1457,275	9370,608	921,782	8448,826	2977,515	5471,311
	S U B - T O T A L	167	1457,275	9370,608	921,782	8448,826	2977,515	5471,311
	T O T A L	167	1457,275	9370,608	921,782	8448,826	2977,515	5471,311

*** S Y S T E M C O D E S S U M M A R Y ***

NO SYSTEM EXEMPTIONS AT THIS LEVEL

*** E X E M P T I O N S U M M A R Y ***

CODE	DESCRIPTION	TOTAL PARCELS	VILLAGE	COUNTY	TOWN	SCHOOL
13650	Village Ow	6	227,650	227,650	227,650	227,650
13660	Village Ce	3	23,000	23,000	23,000	23,000
14100	US Governm	1	105,900	105,900	105,900	105,900
25110	Religious	4	330,100	330,100	330,100	330,100
41003	Vet Chg of	4			202,371	
41007	Vet Chg of	4	202,371			
41112	Vet Pro Ra	4		147,839		
41120	VETWAR CTS	9		83,565	83,565	83,565
41127	VET WAR V	7	62,730			
41130	VETCOM CTS	5		79,833	79,833	79,833
41137	VET COM V	3	45,108			
41140	VETDIS CTS	2	9,570	16,280	16,280	16,280
41147	VET DIS V	1	6,710			

STATE OF NEW YORK
 COUNTY - St Lawrence
 TOWN - Dekalb
 VILLAGE - Richville
 SWIS - 403001

2 0 1 5 T E N T A T I V E A S S E S S M E N T R O L L

THESE ASSESSMENTS ARE ALSO USED FOR VILLAGE PURPOSES
 S W I S T O T A L S
 UNIFORM PERCENT OF VALUE IS 100.00

VALUATION DATE-JUL 01, 2014
 TAXABLE STATUS DATE-MAR 01, 2015
 RPS150/V04/L015
 CURRENT DATE 4/21/2015

*** E X E M P T I O N S U M M A R Y ***

CODE	DESCRIPTION	TOTAL PARCELS	VILLAGE	COUNTY	TOWN	SCHOOL
41162	CW_15_VET/	1		8,505		
41690	RPTL466_f	7		21,000	21,000	21,000
41697	RPTL466_f	7	21,000			
41720	Ag Distric	3	27,572	27,572	27,572	27,572
41730	Ag Land Co	1	6,882	6,882	6,882	6,882
41802	Aged - Cou	1		13,225		
41803	Aged - Tow	1			18,515	
41834	Enhanced S	19				1087,185
41854	Basic Star	62				1890,330
	T O T A L	155	1068,593	1091,351	1142,668	3899,297

*** G R A N D T O T A L S ***

ROLL SEC	DESCRIPTION	TOTAL PARCELS	ASSESSED LAND	ASSESSED TOTAL	TAXABLE VILLAGE	TAXABLE COUNTY	TAXABLE TOWN	TAXABLE SCHOOL	STAR TAXABLE
1	TAXABLE	148	1353,325	8389,525	8007,582	7984,824	7933,507	8154,393	5176,878
5	SPECIAL FRANCHISE	3		239,391	239,391	239,391	239,391	239,391	239,391
6	UTILITIES & N.C.	2		55,042	55,042	55,042	55,042	55,042	55,042
8	WHOLLY EXEMPT	14	103,950	686,650					
*	SUB TOTAL	167	1457,275	9370,608	8302,015	8279,257	8227,940	8448,826	5471,311
**	GRAND TOTAL	167	1457,275	9370,608	8302,015	8279,257	8227,940	8448,826	5471,311

STATE OF NEW YORK
 COUNTY - St Lawrence
 TOWN - Dekalb
 SWIS - 403089

2 0 1 5 T E N T A T I V E A S S E S S M E N T R O L L
 T A X A B L E SECTION OF THE ROLL - 1
 TAX MAP NUMBER SEQUENCE
 UNIFORM PERCENT OF VALUE IS 100.00

PAGE 80
 VALUATION DATE-JUL 01, 2014
 TAXABLE STATUS DATE-MAR 01, 2015

TAX MAP PARCEL NUMBER	PROPERTY LOCATION & CLASS	ASSESSMENT	EXEMPTION CODE-----	COUNTY-----	TOWN-----	SCHOOL
CURRENT OWNERS NAME	SCHOOL DISTRICT	LAND	TAX DESCRIPTION	TAXABLE VALUE		
CURRENT OWNERS ADDRESS	PARCEL SIZE/GRID COORD	TOTAL	SPECIAL DISTRICTS	ACCOUNT NO.		
***** 1.040-1 *****						
1.040-1	720 Mine/quarry		COUNTY	TAXABLE VALUE	14,900	
Kaplan Albert	Gouverneur 1 404001	0	TOWN	TAXABLE VALUE	14,900	1- 40- 1
% Barbara Segal Goldberg	Lots 160,167,168,169,170,	14,900	SCHOOL	TAXABLE VALUE	14,900	
5340 N Corte Puesta Del Sol	171,172,173 & 180		FD011 Dekalb Fire Dist		14,900 TO M	
Tucson, AZ 85718	Also See 1052/1112					
	FULL MARKET VALUE	14,900				

STATE OF NEW YORK
 COUNTY - St Lawrence
 TOWN - Dekalb
 SWIS - 403089

2 0 1 5 T E N T A T I V E A S S E S S M E N T R O L L
 T A X A B L E S E C T I O N O F T H E R O L L - 1
 M A P S E C T I O N - 0 0 1
 S U B - S E C T I O N - 0 4 0
 U N I F O R M P E R C E N T O F V A L U E I S 1 0 0 . 0 0

PAGE 81
 VALUATION DATE-JUL 01, 2014
 TAXABLE STATUS DATE-MAR 01, 2015
 RPS150/V04/L015
 CURRENT DATE 4/21/2015

*** S P E C I A L D I S T R I C T S U M M A R Y ***

CODE	DISTRICT NAME	TOTAL PARCELS	EXTENSION TYPE	EXTENSION VALUE	AD VALOREM VALUE	EXEMPT AMOUNT	TAXABLE VALUE
FD011	Dekalb Fire Di	1	TOTAL M		14,900		14,900

*** S C H O O L D I S T R I C T S U M M A R Y ***

CODE	DISTRICT NAME	TOTAL PARCELS	ASSESSED LAND	ASSESSED TOTAL	EXEMPT AMOUNT	TOTAL TAXABLE	STAR AMOUNT	STAR TAXABLE
404001	Gouverneur 1	1		14,900		14,900		14,900
	S U B - T O T A L	1		14,900		14,900		14,900
	T O T A L	1		14,900		14,900		14,900

*** S Y S T E M C O D E S S U M M A R Y ***

NO SYSTEM EXEMPTIONS AT THIS LEVEL

*** E X E M P T I O N S U M M A R Y ***

NO EXEMPTIONS AT THIS LEVEL

*** G R A N D T O T A L S ***

ROLL SEC	DESCRIPTION	TOTAL PARCELS	ASSESSED LAND	ASSESSED TOTAL	TAXABLE COUNTY	TAXABLE TOWN	TAXABLE SCHOOL	STAR TAXABLE
1	TAXABLE	1		14,900	14,900	14,900	14,900	14,900

STATE OF NEW YORK
 COUNTY - St Lawrence
 TOWN - Dekalb
 SWIS - 403089

2 0 1 5 T E N T A T I V E A S S E S S M E N T R O L L
 T A X A B L E SECTION OF THE ROLL - 1

PAGE 82
 VALUATION DATE-JUL 01, 2014
 TAXABLE STATUS DATE-MAR 01, 2015

TAX MAP NUMBER SEQUENCE
 UNIFORM PERCENT OF VALUE IS 100.00
 UNIFORM PERCENT OF VALUE IS 100.00

TAX MAP PARCEL NUMBER	PROPERTY LOCATION & CLASS	ASSESSMENT	EXEMPTION CODE	COUNTY	TOWN	SCHOOL
CURRENT OWNERS NAME	SCHOOL DISTRICT	LAND	TAX DESCRIPTION	TAXABLE VALUE		
CURRENT OWNERS ADDRESS	PARCEL SIZE/GRID COORD	TOTAL	SPECIAL DISTRICTS	ACCOUNT NO.		

1.062-8	Rock Island Rd			1.062-8	*****	
Thompson C Douglas & Bryan S	720 Mine/quarry		COUNTY TAXABLE VALUE	4,100	1- 62- 8	
Kuitems Jane H	Gouverneur 1 404001	0	TOWN TAXABLE VALUE	4,100		
2077 County Route 11	Mr On Lots 232,238	4,100	SCHOOL TAXABLE VALUE	4,100		
Gouverneur, NY 13642	& Lots 164, 165 & 166		FD011 Dekalb Fire Dist	4,100 TO M		
	DEED BOOK 2007 PG-4205					
	FULL MARKET VALUE	4,100				

STATE OF NEW YORK
 COUNTY - St Lawrence
 TOWN - Dekalb
 SWIS - 403089

2 0 1 5 T E N T A T I V E A S S E S S M E N T R O L L
 T A X A B L E S E C T I O N O F T H E R O L L - 1
 M A P S E C T I O N - 0 0 1
 S U B - S E C T I O N - 0 6 2
 U N I F O R M P E R C E N T O F V A L U E I S 1 0 0 . 0 0

PAGE 83
 VALUATION DATE-JUL 01, 2014
 TAXABLE STATUS DATE-MAR 01, 2015
 RPS150/V04/L015
 CURRENT DATE 4/21/2015

*** S P E C I A L D I S T R I C T S U M M A R Y ***

CODE	DISTRICT NAME	TOTAL PARCELS	EXTENSION TYPE	EXTENSION VALUE	AD VALOREM VALUE	EXEMPT AMOUNT	TAXABLE VALUE
FD011	Dekalb Fire Di	1	TOTAL M		4,100		4,100

*** S C H O O L D I S T R I C T S U M M A R Y ***

CODE	DISTRICT NAME	TOTAL PARCELS	ASSESSED LAND	ASSESSED TOTAL	EXEMPT AMOUNT	TOTAL TAXABLE	STAR AMOUNT	STAR TAXABLE
404001	Gouverneur 1	1		4,100		4,100		4,100
	S U B - T O T A L	1		4,100		4,100		4,100
	T O T A L	1		4,100		4,100		4,100

*** S Y S T E M C O D E S S U M M A R Y ***

NO SYSTEM EXEMPTIONS AT THIS LEVEL

*** E X E M P T I O N S U M M A R Y ***

NO EXEMPTIONS AT THIS LEVEL

*** G R A N D T O T A L S ***

ROLL SEC	DESCRIPTION	TOTAL PARCELS	ASSESSED LAND	ASSESSED TOTAL	TAXABLE COUNTY	TAXABLE TOWN	TAXABLE SCHOOL	STAR TAXABLE
1	TAXABLE	1		4,100	4,100	4,100	4,100	4,100

STATE OF NEW YORK
COUNTY - St Lawrence
TOWN - Dekalb
SWIS - 403089

2 0 1 5 T E N T A T I V E A S S E S S M E N T R O L L

T A X A B L E SECTION OF THE ROLL - 1

VALUATION DATE-JUL 01, 2014

TAXABLE STATUS DATE-MAR 01, 2015

TAX MAP NUMBER SEQUENCE
UNIFORM PERCENT OF VALUE IS 100.00
UNIFORM PERCENT OF VALUE IS 100.00

TAX MAP PARCEL NUMBER	PROPERTY LOCATION & CLASS	ASSESSMENT	EXEMPTION CODE	COUNTY	TOWN	SCHOOL
CURRENT OWNERS NAME	SCHOOL DISTRICT	LAND	TAX DESCRIPTION	TAXABLE VALUE		
CURRENT OWNERS ADDRESS	PARCEL SIZE/GRID COORD	TOTAL	SPECIAL DISTRICTS	ACCOUNT NO.		
***** 86.002-4-2 *****						
86.002-4-2	Winter Rd 120 Field crops		Ag Distric 41720	0	19,915	19,915
Kelly Allen	Canton 1 402201	46,500	COUNTY TAXABLE VALUE		26,585	19,915
Kelly Mary	ACRES 57.90	46,500	TOWN TAXABLE VALUE		26,585	
2121 DeKalb Kelly Rd	EAST-0239154 NRTH-1672789		SCHOOL TAXABLE VALUE		26,585	
Rensselaer Falls, NY 13680	DEED BOOK 2015 PG-451		FD011 Dekalb Fire Dist		26,585	TO M
	FULL MARKET VALUE	46,500	19,915 EX			
PRIOR OWNER ON 3/01/2015 Kelly Allen						
MAY BE SUBJECT TO PAYMENT UNDER AGDIST LAW TIL 2019						
***** 86.002-4-3.1 *****						
86.002-4-3.1	375 Winter Rd 322 Rural vac>10		COUNTY TAXABLE VALUE		22,000	1- 38- 7.2
Cutway Carl L	Canton 1 402201	22,000	TOWN TAXABLE VALUE		22,000	
Cutway Linda D	ACRES 45.30	22,000	SCHOOL TAXABLE VALUE		22,000	
395 Winter Rd	EAST-0238272 NRTH-1672768		FD011 Dekalb Fire Dist		22,000	TO M
Rensselaer Falls, NY	DEED BOOK 1094 PG-428					
13680-3127	FULL MARKET VALUE	22,000				
***** 86.002-4-4.2 *****						
86.002-4-4.2	Winter Rd 311 Res vac land		COUNTY TAXABLE VALUE		5,100	
Buzzi Klaus W	Canton 1 402201	5,100	TOWN TAXABLE VALUE		5,100	
4901 Scenic Vista Dr	Also 2012/3489	5,100	SCHOOL TAXABLE VALUE		5,100	
St Cloud, FL 34771-8918	33'fr		FD011 Dekalb Fire Dist		5,100	TO M
	ACRES 1.10					
	EAST-0236679 NRTH-1672621					
	DEED BOOK 2012 PG-5527					
	FULL MARKET VALUE	5,100				
***** 86.002-4-4.11 *****						
86.002-4-4.11	Winter Rd 321 Abandoned ag		COUNTY TAXABLE VALUE		33,300	1- 61- 2
Storie William	Canton 1 402201	33,300	TOWN TAXABLE VALUE		33,300	
Storie Suzan	50 Ar	33,300	SCHOOL TAXABLE VALUE		33,300	
68 Johnson Rd	FRNT 1558.00 DPTH		FD011 Dekalb Fire Dist		33,300	TO M
Rensselaer Falls, NY 13680	ACRES 52.20					
	EAST-0237279 NRTH-1672627					
	DEED BOOK 00973 PG-00196					
	FULL MARKET VALUE	33,300				

STATE OF NEW YORK
 COUNTY - St Lawrence
 TOWN - Dekalb
 SWIS - 403089

2 0 1 5 T E N T A T I V E A S S E S S M E N T R O L L
 T A X A B L E SECTION OF THE ROLL - 1

PAGE 85
 VALUATION DATE-JUL 01, 2014
 TAXABLE STATUS DATE-MAR 01, 2015

TAX MAP NUMBER SEQUENCE
 UNIFORM PERCENT OF VALUE IS 100.00
 UNIFORM PERCENT OF VALUE IS 100.00

TAX MAP PARCEL NUMBER	PROPERTY LOCATION & CLASS	ASSESSMENT	EXEMPTION CODE	COUNTY	TOWN	SCHOOL
CURRENT OWNERS NAME	SCHOOL DISTRICT	LAND	TAX DESCRIPTION	TAXABLE VALUE		ACCOUNT NO.
CURRENT OWNERS ADDRESS	PARCEL SIZE/GRID COORD	TOTAL	SPECIAL DISTRICTS			
***** 86.002-4-4.12 *****						
86.002-4-4.12	335 Winter Rd 210 1 Family Res		Basic Star 41854	0	0	30,730
Storie Lyndsay A	Canton 1 402201	19,700	COUNTY TAXABLE VALUE		119,600	
68 Johnson Rd	6.08A(survey)	119,600	TOWN TAXABLE VALUE		119,600	
Rensselaer Falls, NY 13680	FRNT 519.00 DPTH		SCHOOL TAXABLE VALUE		88,870	
	ACRES 5.70 BANK8888864		FD011 Dekalb Fire Dist		119,600 TO M	
	EAST-0238051 NRTH-1672094					
	DEED BOOK 2009 PG-8878					
	FULL MARKET VALUE	119,600				
***** 86.002-4-5 *****						
86.002-4-5	395 Winter Rd 240 Rural res		Enhanced S 41834	0	0	1- 20-10 65,300
Cutway Carl	Canton 1 402201	44,400	COUNTY TAXABLE VALUE		120,000	
Cutway Linda W	ACRES 49.00	120,000	TOWN TAXABLE VALUE		120,000	
395 Winter Rd	EAST-0239535 NRTH-1673639		SCHOOL TAXABLE VALUE		54,700	
Rensselaer Falls, NY	DEED BOOK 1113 PG-16		FD011 Dekalb Fire Dist		120,000 TO M	
	13680-3127 FULL MARKET VALUE	120,000				

STATE OF NEW YORK
 COUNTY - St Lawrence
 TOWN - Dekalb
 SWIS - 403089

2 0 1 5 T E N T A T I V E A S S E S S M E N T R O L L
 T A X A B L E S E C T I O N O F T H E R O L L - 1
 M A P S E C T I O N - 0 8 6
 S U B - S E C T I O N - 0 0 2
 U N I F O R M P E R C E N T O F V A L U E I S 1 0 0 . 0 0

PAGE 86
 VALUATION DATE-JUL 01, 2014
 TAXABLE STATUS DATE-MAR 01, 2015
 RPS150/V04/L015
 CURRENT DATE 4/21/2015

*** S P E C I A L D I S T R I C T S U M M A R Y ***

CODE	DISTRICT NAME	TOTAL PARCELS	EXTENSION TYPE	EXTENSION VALUE	AD VALOREM VALUE	EXEMPT AMOUNT	TAXABLE VALUE
FD011	Dekalb Fire Di	6	TOTAL M		346,500	19,915	326,585

*** S C H O O L D I S T R I C T S U M M A R Y ***

CODE	DISTRICT NAME	TOTAL PARCELS	ASSESSED LAND	ASSESSED TOTAL	EXEMPT AMOUNT	TOTAL TAXABLE	STAR AMOUNT	STAR TAXABLE
402201	Canton 1	6	171,000	346,500	19,915	326,585	96,030	230,555
	S U B - T O T A L	6	171,000	346,500	19,915	326,585	96,030	230,555
	T O T A L	6	171,000	346,500	19,915	326,585	96,030	230,555

*** S Y S T E M C O D E S S U M M A R Y ***

NO SYSTEM EXEMPTIONS AT THIS LEVEL

*** E X E M P T I O N S U M M A R Y ***

CODE	DESCRIPTION	TOTAL PARCELS	COUNTY	TOWN	SCHOOL
41720	Ag Distric	1	19,915	19,915	19,915
41834	Enhanced S	1			65,300
41854	Basic Star	1			30,730
	T O T A L	3	19,915	19,915	115,945

STATE OF NEW YORK
COUNTY - St Lawrence
TOWN - Dekalb
SWIS - 403089

2 0 1 5 T E N T A T I V E A S S E S S M E N T R O L L
T A X A B L E SECTION OF THE ROLL - 1
M A P S E C T I O N - 086
S U B - S E C T I O N - 002
UNIFORM PERCENT OF VALUE IS 100.00

PAGE 87
VALUATION DATE-JUL 01, 2014
TAXABLE STATUS DATE-MAR 01, 2015
RPS150/V04/L015
CURRENT DATE 4/21/2015

*** G R A N D T O T A L S ***

ROLL SEC	DESCRIPTION	TOTAL PARCELS	ASSESSED LAND	ASSESSED TOTAL	TAXABLE COUNTY	TAXABLE TOWN	TAXABLE SCHOOL	STAR TAXABLE
1	TAXABLE	6	171,000	346,500	326,585	326,585	326,585	230,555

STATE OF NEW YORK
COUNTY - St Lawrence
TOWN - Dekalb
SWIS - 403089

2 0 1 5 T E N T A T I V E A S S E S S M E N T R O L L
T A X A B L E SECTION OF THE ROLL - 1

PAGE 88
VALUATION DATE-JUL 01, 2014
TAXABLE STATUS DATE-MAR 01, 2015

TAX MAP NUMBER SEQUENCE
UNIFORM PERCENT OF VALUE IS 100.00
UNIFORM PERCENT OF VALUE IS 100.00

TAX MAP PARCEL NUMBER	PROPERTY LOCATION & CLASS	ASSESSMENT	EXEMPTION CODE	COUNTY	TOWN	SCHOOL
CURRENT OWNERS NAME	SCHOOL DISTRICT	LAND	TAX DESCRIPTION	TAXABLE VALUE		
CURRENT OWNERS ADDRESS	PARCEL SIZE/GRID COORD	TOTAL	SPECIAL DISTRICTS	ACCOUNT NO.		
***** 86.003-4-1.2 *****						
86.003-4-1.2	Dekalb Kelly Rd 112 Dairy farm		Ag Buildin 41700	0	77,000	77,000 77,000
Kelly Allen	Heuvelton Centr 406404	38,400	Ag Distric 41720	0	0	0 0
Kelly Mary	FRNT 1422.00 DPTH	133,400	Ag Buildin 41700	0	18,000	18,000 18,000
2121 Dekalb Kelly Rd	ACRES 53.50		COUNTY TAXABLE VALUE		38,400	
Rensselaer Falls, NY 13680	EAST-0227545 NRTH-1666289		TOWN TAXABLE VALUE		38,400	
	DEED BOOK 2004 PG-3429		SCHOOL TAXABLE VALUE		38,400	
MAY BE SUBJECT TO PAYMENT	FULL MARKET VALUE	133,400	AG001 Ag Dist #1		.00 MT	
UNDER RPTL483 UNTIL 2019			FD011 Dekalb Fire Dist		133,400 TO M	
***** 86.003-4-2 *****						
86.003-4-2	Dekalb Kelly Rd 105 Vac farmland		Ag Distric 41720	0	30,076	30,076 30,076
Kelly Allen	Heuvelton Centr 406404	46,700	COUNTY TAXABLE VALUE		16,624	
Kelly Mary	ACRES 66.90	46,700	TOWN TAXABLE VALUE		16,624	
2121 Dekalb Kelly Rd	EAST-0226192 NRTH-1665325		SCHOOL TAXABLE VALUE		16,624	
Rensselaer Falls, NY 13680	DEED BOOK 2004 PG-3429		AG001 Ag Dist #1		.00 MT	
	FULL MARKET VALUE	46,700	FD011 Dekalb Fire Dist		16,624 TO M	
MAY BE SUBJECT TO PAYMENT			30,076 EX			
UNDER AGDIST LAW TIL 2019						
***** 86.003-4-3 *****						
86.003-4-3	Off Dekalb Kelly Rd 910 Priv forest		COUNTY TAXABLE VALUE		14,500	1- 17-12
Ashley John J Jr	Heuvelton Centr 406404	14,500	TOWN TAXABLE VALUE		14,500	
6003 State Highway 37	21AR	14,500	SCHOOL TAXABLE VALUE		14,500	
Ogdensburg, NY 13669	ACRES 22.30		FD011 Dekalb Fire Dist		14,500 TO M	
	EAST-0224832 NRTH-1664826					
	DEED BOOK 1998 PG-11607					
	FULL MARKET VALUE	14,500				
***** 86.003-4-4 *****						
86.003-4-4	2286 Dekalb Kelly Rd 311 Res vac land		COUNTY TAXABLE VALUE		4,000	1- 45- 3.4
Kelly Allen H	Heuvelton Centr 406404	4,000	TOWN TAXABLE VALUE		4,000	
Kelly Mary W	FRNT 200.00 DPTH 100.00	4,000	SCHOOL TAXABLE VALUE		4,000	
2121 Dekalb Kelly Rd	EAST-0226502 NRTH-1664616		FD011 Dekalb Fire Dist		4,000 TO M	
Rensselaer Falls, NY 13680	DEED BOOK 2014 PG-1421					
	FULL MARKET VALUE	4,000				
***** 86.003-4-5 *****						
86.003-4-5	2221 Dekalb Kelly Rd 210 1 Family Res		Ag Distric 41720	0	7,598	7,598 7,598
Kelly Allen H	Heuvelton Centr 406404	11,500	COUNTY TAXABLE VALUE		37,602	
Kelly Mary W	FRNT 143.00 DPTH 170.00	45,200	TOWN TAXABLE VALUE		37,602	
2121 Dekalb Kelly Rd	ACRES 0.56		SCHOOL TAXABLE VALUE		37,602	
Rensselaer Falls, NY 13680	EAST-0228190 NRTH-1665526		AG001 Ag Dist #1		.00 MT	
	DEED BOOK 1113 PG-985		FD011 Dekalb Fire Dist		37,602 TO M	
MAY BE SUBJECT TO PAYMENT	FULL MARKET VALUE	45,200	7,598 EX			
UNDER AGDIST LAW TIL 2019						

STATE OF NEW YORK
 COUNTY - St Lawrence
 TOWN - Dekalb
 SWIS - 403089

2 0 1 5 T E N T A T I V E A S S E S S M E N T R O L L
 T A X A B L E S E C T I O N O F T H E R O L L - 1
 M A P S E C T I O N - 0 8 6
 S U B - S E C T I O N - 0 0 3
 U N I F O R M P E R C E N T O F V A L U E I S 1 0 0 . 0 0

PAGE 89
 VALUATION DATE-JUL 01, 2014
 TAXABLE STATUS DATE-MAR 01, 2015
 RPS150/V04/L015
 CURRENT DATE 4/21/2015

*** S P E C I A L D I S T R I C T S U M M A R Y ***

CODE	DISTRICT NAME	TOTAL PARCELS	EXTENSION TYPE	EXTENSION VALUE	AD VALOREM VALUE	EXEMPT AMOUNT	TAXABLE VALUE
AG001	Ag Dist #1	3	MOVTAX				
FD011	Dekalb Fire Di	5	TOTAL M		243,800	37,674	206,126

*** S C H O O L D I S T R I C T S U M M A R Y ***

CODE	DISTRICT NAME	TOTAL PARCELS	ASSESSED LAND	ASSESSED TOTAL	EXEMPT AMOUNT	TOTAL TAXABLE	STAR AMOUNT	STAR TAXABLE
406404	Heuvelton Central	5	115,100	243,800	132,674	111,126		111,126
	S U B - T O T A L	5	115,100	243,800	132,674	111,126		111,126
	T O T A L	5	115,100	243,800	132,674	111,126		111,126

*** S Y S T E M C O D E S S U M M A R Y ***

NO SYSTEM EXEMPTIONS AT THIS LEVEL

*** E X E M P T I O N S U M M A R Y ***

CODE	DESCRIPTION	TOTAL PARCELS	COUNTY	TOWN	SCHOOL
41700	Ag Buildin	1	95,000	95,000	95,000
41720	Ag Distric	3	37,674	37,674	37,674
	T O T A L	4	132,674	132,674	132,674

STATE OF NEW YORK
COUNTY - St Lawrence
TOWN - Dekalb
SWIS - 403089

2 0 1 5 T E N T A T I V E A S S E S S M E N T R O L L
T A X A B L E SECTION OF THE ROLL - 1
M A P S E C T I O N - 086
S U B - S E C T I O N - 003
UNIFORM PERCENT OF VALUE IS 100.00

PAGE 90
VALUATION DATE-JUL 01, 2014
TAXABLE STATUS DATE-MAR 01, 2015
RPS150/V04/L015
CURRENT DATE 4/21/2015

*** G R A N D T O T A L S ***

ROLL SEC	DESCRIPTION	TOTAL PARCELS	ASSESSED LAND	ASSESSED TOTAL	TAXABLE COUNTY	TAXABLE TOWN	TAXABLE SCHOOL	STAR TAXABLE
1	TAXABLE	5	115,100	243,800	111,126	111,126	111,126	111,126

STATE OF NEW YORK
COUNTY - St Lawrence
TOWN - Dekalb
SWIS - 403089

2 0 1 5 T E N T A T I V E A S S E S S M E N T R O L L
T A X A B L E SECTION OF THE ROLL - 1

PAGE 91
VALUATION DATE-JUL 01, 2014
TAXABLE STATUS DATE-MAR 01, 2015

TAX MAP NUMBER SEQUENCE
UNIFORM PERCENT OF VALUE IS 100.00
UNIFORM PERCENT OF VALUE IS 100.00

TAX MAP PARCEL NUMBER	PROPERTY LOCATION & CLASS	ASSESSMENT	EXEMPTION CODE	COUNTY	TOWN	SCHOOL
CURRENT OWNERS NAME	SCHOOL DISTRICT	LAND	TAX DESCRIPTION	TAXABLE VALUE		
CURRENT OWNERS ADDRESS	PARCEL SIZE/GRID COORD	TOTAL	SPECIAL DISTRICTS	ACCOUNT NO.		
***** 86.004-2-1 *****						
86.004-2-1	387 Winter Rd 210 1 Family Res		Enhanced S 41834	0	0	1- 38- 7.1 64,900
Rosenholtz Victoria	Canton 1 402201	15,700	COUNTY TAXABLE VALUE		64,900	
387 Winter Rd	ACRES 1.70	64,900	TOWN TAXABLE VALUE		64,900	
Rensselaer Falls, NY	EAST-0239469 NRTH-1671776		SCHOOL TAXABLE VALUE		0	
13680-3127	DEED BOOK 2000 PG-16645		FD011 Dekalb Fire Dist		64,900	TO M
	FULL MARKET VALUE	64,900				
***** 86.004-2-2.2 *****						
86.004-2-2.2	384 Winter Rd 112 Dairy farm		Ag Distric 41720	0	8,865	8,865 8,865
Stutzman Abraham	Canton 1 402201	35,000	Basic Star 41854	0	0	0 30,730
Stutzman Lizzie	1141' Fr	99,000	COUNTY TAXABLE VALUE		90,135	
384 Winter Rd	ACRES 41.80		TOWN TAXABLE VALUE		90,135	
Rensselaer Falls, NY	EAST-0239362 NRTH-1670938		SCHOOL TAXABLE VALUE		59,405	
13680-3127	DEED BOOK 2012 PG-10867		AG001 Ag Dist #1		.00	MT
	FULL MARKET VALUE	99,000	FD011 Dekalb Fire Dist		90,135	TO M
			8,865 EX			
MAY BE SUBJECT TO PAYMENT UNDER AGDIST LAW TIL 2019						
***** 86.004-2-2.11 *****						
86.004-2-2.11	392 Winter Rd 210 1 Family Res		Basic Star 41854	0	0	1- 38- 7.2 30,730
Tarshis Judith A	Canton 1 402201	19,000	COUNTY TAXABLE VALUE		36,000	
PO Box 175	6/10SP35000	36,000	TOWN TAXABLE VALUE		36,000	
Heuvelton, NY 13654	1171' fr		SCHOOL TAXABLE VALUE		5,270	
	FRNT 843.00 DPTH		FD011 Dekalb Fire Dist		36,000	TO M
	ACRES 7.20 BANK8888856					
	EAST-0240020 NRTH-1671298					
	DEED BOOK 2010 PG-9390					
	FULL MARKET VALUE	36,000				
***** 86.004-2-2.12 *****						
86.004-2-2.12	388 Winter Rd 314 Rural vac<10		COUNTY TAXABLE VALUE		5,300	
Rosenholtz Victoria C	Canton 1 402201	5,300	TOWN TAXABLE VALUE		5,300	
387 Winter Rd	9/10SP11000	5,300	SCHOOL TAXABLE VALUE		5,300	
Rensselaer Falls, NY	FRNT 328.00 DPTH		FD011 Dekalb Fire Dist		5,300	TO M
13680-3127	ACRES 1.30					
	EAST-0239610 NRTH-1671439					
	DEED BOOK 2010 PG-13887					
	FULL MARKET VALUE	5,300				
***** 86.004-2-3 *****						
86.004-2-3	383 Winter Rd 270 Mfg housing		VET WAR CT 41121	0	4,620	4,620 0
Cutway Carl K	Canton 1 402201	15,400	VET COM CT 41131	0	7,700	7,700 0
383 Winter Rd	L9 300'fr	30,800	Basic Star 41854	0	0	0 30,730
Rensselaer Falls, NY	ACRES 1.40		COUNTY TAXABLE VALUE		18,480	
13680-3127	EAST-0239207 NRTH-1671758		TOWN TAXABLE VALUE		18,480	
	DEED BOOK 2005 PG-1517		SCHOOL TAXABLE VALUE		70	
	FULL MARKET VALUE	30,800	FD011 Dekalb Fire Dist		30,800	TO M

STATE OF NEW YORK
COUNTY - St Lawrence
TOWN - Dekalb
SWIS - 403089

2 0 1 5 T E N T A T I V E A S S E S S M E N T R O L L
T A X A B L E SECTION OF THE ROLL - 1

PAGE 92
VALUATION DATE-JUL 01, 2014
TAXABLE STATUS DATE-MAR 01, 2015

TAX MAP NUMBER SEQUENCE
UNIFORM PERCENT OF VALUE IS 100.00
UNIFORM PERCENT OF VALUE IS 100.00

TAX MAP PARCEL NUMBER	PROPERTY LOCATION & CLASS	ASSESSMENT	EXEMPTION CODE	COUNTY	TOWN	SCHOOL
CURRENT OWNERS NAME	SCHOOL DISTRICT	LAND	TAX DESCRIPTION	TAXABLE VALUE		
CURRENT OWNERS ADDRESS	PARCEL SIZE/GRID COORD	TOTAL	SPECIAL DISTRICTS	ACCOUNT NO.		
***** 86.004-3-2.12 *****						
86.004-3-2.12	289A,B Winter Rd					
Tomassini Nicole A	271 Mfg housings		COUNTY TAXABLE VALUE	29,000		
15 McAdoo Rd	Canton 1 402201	20,500	TOWN TAXABLE VALUE	29,000		
Canton, NY 13617	322x674x146x655 3.1A(d)	29,000	SCHOOL TAXABLE VALUE	29,000		
	Also See 1013/154		AG001 Ag Dist #1	.00 MT		
	FRNT 322.00 DPTH		FD011 Dekalb Fire Dist	29,000 TO M		
	ACRES 2.50					
	EAST-0236968 NRTH-1671996					
	DEED BOOK 1044 PG-00650					
	FULL MARKET VALUE	29,000				
***** 86.004-3-2.111 *****						
86.004-3-2.111	267 Winter Rd					1-55-2.111
Clark-Stone Linda L	210 1 Family Res		COUNTY TAXABLE VALUE	63,000		
16 Clinton St	Canton 1 402201	17,400	TOWN TAXABLE VALUE	63,000		
Potsdam, NY 13676-1805	611'	63,000	SCHOOL TAXABLE VALUE	63,000		
	ACRES 3.40		AG001 Ag Dist #1	.00 MT		
	EAST-0236618 NRTH-1671323		FD011 Dekalb Fire Dist	63,000 TO M		
	DEED BOOK 2000 PG-4622					
	FULL MARKET VALUE	63,000				
***** 86.004-3-2.112 *****						
86.004-3-2.112	Winter Rd					
Kelly Allen	322 Rural vac>10		COUNTY TAXABLE VALUE	22,700		
Kelly Mary	Canton 1 402201	22,700	TOWN TAXABLE VALUE	22,700		
2121 DeKalb Kelly Rd	180'fr	22,700	SCHOOL TAXABLE VALUE	22,700		
Rensselaer Falls, NY 13680	ACRES 31.10		AG001 Ag Dist #1	.00 MT		
	EAST-0236526 NRTH-1671938		FD011 Dekalb Fire Dist	22,700 TO M		
	DEED BOOK 2014 PG-11938					
	FULL MARKET VALUE	22,700				
***** 86.004-3-3 *****						
86.004-3-3	Winter Rd					1- 49- 7
Simmons Richard	105 Vac farmland		COUNTY TAXABLE VALUE	37,000		
129 Childs Rd	Canton 1 402201	37,000	TOWN TAXABLE VALUE	37,000		
Rensselaer Falls, NY 13680	ACRES 42.50	37,000	SCHOOL TAXABLE VALUE	37,000		
	EAST-0235783 NRTH-1671384		AG001 Ag Dist #1	.00 MT		
	DEED BOOK 00966 PG-00048		FD011 Dekalb Fire Dist	37,000 TO M		
	FULL MARKET VALUE	37,000				
***** 86.004-3-4 *****						
86.004-3-4	Winter Rd					1- 49- 6
Simmons Richard	105 Vac farmland		COUNTY TAXABLE VALUE	41,700		
129 Childs Rd	Canton 1 402201	41,700	TOWN TAXABLE VALUE	41,700		
Rensselaer Falls, NY 13680	55.50d	41,700	SCHOOL TAXABLE VALUE	41,700		
	ACRES 49.80		AG001 Ag Dist #1	.00 MT		
	EAST-0235196 NRTH-1670683		FD011 Dekalb Fire Dist	41,700 TO M		
	DEED BOOK 00966 PG-00048					
	FULL MARKET VALUE	41,700				

STATE OF NEW YORK
COUNTY - St Lawrence
TOWN - Dekalb
SWIS - 403089

2 0 1 5 T E N T A T I V E A S S E S S M E N T R O L L
T A X A B L E SECTION OF THE ROLL - 1

PAGE 93
VALUATION DATE-JUL 01, 2014
TAXABLE STATUS DATE-MAR 01, 2015

TAX MAP NUMBER SEQUENCE
UNIFORM PERCENT OF VALUE IS 100.00
UNIFORM PERCENT OF VALUE IS 100.00

TAX MAP PARCEL NUMBER	PROPERTY LOCATION & CLASS	ASSESSMENT	EXEMPTION CODE	COUNTY	TOWN	SCHOOL
CURRENT OWNERS NAME	SCHOOL DISTRICT	LAND	TAX DESCRIPTION	TAXABLE VALUE		
CURRENT OWNERS ADDRESS	PARCEL SIZE/GRID COORD	TOTAL	SPECIAL DISTRICTS	ACCOUNT NO.		
***** 86.004-3-5 *****						
166 Winter Rd						1- 60- 8.2
86.004-3-5	270 Mfg housing		Enhanced S 41834	0	0	65,300
Moulton Harry S	Heuvelton Centr 406404	38,800	COUNTY TAXABLE VALUE		96,000	
Moulton Joyce C	42.00d	96,000	TOWN TAXABLE VALUE		96,000	
166 Winter Rd	ACRES 40.10		SCHOOL TAXABLE VALUE		30,700	
Rensselaer Falls, NY	EAST-0236460 NRTH-1668726		FD011 Dekalb Fire Dist		96,000 TO M	
13680-3130	DEED BOOK 879 PG-01165					
	FULL MARKET VALUE	96,000				
***** 86.004-3-6.1 *****						
244,244B, 256, 266 Winter Rd						1- 48- 7
86.004-3-6.1	113 Cattle farm		Ag Buildin 41700	0	5,000	5,000
Swartzentruber Jacob J (LU)	Canton 1 402201	77,300	Ag Distric 41720	0	25,539	25,539
Swartzentruber Fannie (LU)	Live Stock Shed 36X48	159,800	Basic Star 41854	0	0	30,730
244 Winter Rd	2105'fr		COUNTY TAXABLE VALUE		129,261	
Rensselaer Falls, NY	ACRES 111.60		TOWN TAXABLE VALUE		129,261	
13680-3129	EAST-0237448 NRTH-1669850		SCHOOL TAXABLE VALUE		98,531	
	DEED BOOK 2010 PG-12917		AG001 Ag Dist #1		.00 MT	
MAY BE SUBJECT TO PAYMENT	FULL MARKET VALUE	159,800	FD011 Dekalb Fire Dist		134,261 TO M	
UNDER AGDIST LAW TIL 2023			25,539 EX			
***** 86.004-3-7.1 *****						
Cr 14						1- 60- 9
86.004-3-7.1	105 Vac farmland		Ag Distric 41720	0	6,136	6,136
Chase Leander J	Heuvelton Centr 406404	18,100	COUNTY TAXABLE VALUE		11,964	
280 County Route 14	ACRES 31.10	18,100	TOWN TAXABLE VALUE		11,964	
Rensselaer Falls, NY 13680	EAST-0238663 NRTH-1666208		SCHOOL TAXABLE VALUE		11,964	
	DEED BOOK 2014 PG-381		FD011 Dekalb Fire Dist		11,964 TO M	
MAY BE SUBJECT TO PAYMENT	FULL MARKET VALUE	18,100	6,136 EX			
UNDER AGDIST LAW TIL 2019						
***** 86.004-3-7.2 *****						
257 Cr 14						
86.004-3-7.2	240 Rural res		VET WAR CT 41121	0	12,000	12,000
Whitney Ronald J	Heuvelton Centr 406404	51,600	Basic Star 41854	0	0	30,730
257 County Route 14	32.0a(d)	100,000	COUNTY TAXABLE VALUE		88,000	
Rensselaer Falls, NY 13680	ACRES 41.70 BANK8888830		TOWN TAXABLE VALUE		88,000	
	EAST-0238975 NRTH-1666434		SCHOOL TAXABLE VALUE		69,270	
	DEED BOOK 1103 PG-274		FD011 Dekalb Fire Dist		100,000 TO M	
	FULL MARKET VALUE	100,000				
***** 86.004-3-8 *****						
223,229 Cr 14						1- 60- 8.1
86.004-3-8	240 Rural res		Basic Star 41854	0	0	19,000
Spiak James A	Heuvelton Centr 406404	55,800	STARB MH 41864	0	0	19,000
Spiak Kelly S	ACRES 89.40 BANK8888869	149,900	COUNTY TAXABLE VALUE		149,900	
229 County Route 14	EAST-0238203 NRTH-1665888		TOWN TAXABLE VALUE		149,900	
Rensselaer Falls, NY 13680	DEED BOOK 2002 PG-10698		SCHOOL TAXABLE VALUE		111,900	
	FULL MARKET VALUE	149,900	FD011 Dekalb Fire Dist		149,900 TO M	

STATE OF NEW YORK
COUNTY - St Lawrence
TOWN - Dekalb
SWIS - 403089

2 0 1 5 T E N T A T I V E A S S E S S M E N T R O L L
T A X A B L E SECTION OF THE ROLL - 1

PAGE 94
VALUATION DATE-JUL 01, 2014
TAXABLE STATUS DATE-MAR 01, 2015

TAX MAP NUMBER SEQUENCE
UNIFORM PERCENT OF VALUE IS 100.00
UNIFORM PERCENT OF VALUE IS 100.00

TAX MAP PARCEL NUMBER	PROPERTY LOCATION & CLASS	ASSESSMENT	EXEMPTION CODE	COUNTY	TOWN	SCHOOL
CURRENT OWNERS NAME	SCHOOL DISTRICT	LAND	TAX DESCRIPTION	TAXABLE VALUE		
CURRENT OWNERS ADDRESS	PARCEL SIZE/GRID COORD	TOTAL	SPECIAL DISTRICTS	ACCOUNT NO.		
***** 86.004-3-9 *****						
	Sh 812					1- 69-11
86.004-3-9	105 Vac farmland		Ag Distric 41720	0	15,920	15,920
Kelly Allen H	Heuvelton Centr 406404	47,700	COUNTY TAXABLE VALUE		31,780	
Kelly Mary W	Vac Ag Land	47,700	TOWN TAXABLE VALUE		31,780	
2121 Dekalb Kelly Rd	ACRES 53.00		SCHOOL TAXABLE VALUE		31,780	
Rensselaer Falls, NY 13680	EAST-0235210 NRTH-1664292		AG001 Ag Dist #1		.00 MT	
	DEED BOOK 2002 PG-4653		FD011 Dekalb Fire Dist		31,780 TO M	
MAY BE SUBJECT TO PAYMENT	FULL MARKET VALUE	47,700	15,920 EX			
UNDER AGDIST LAW TIL 2019						
***** 86.004-3-10.2 *****						
	3684 Sh 812					
86.004-3-10.2	120 Field crops		Ag Distric 41720	0	60,843	60,843
Kelly Allen H	Heuvelton Centr 406404	139,500	COUNTY TAXABLE VALUE		78,657	
Kelly Mary W	ACRES 159.50	139,500	TOWN TAXABLE VALUE		78,657	
2121 Dekalb Kelly Rd	EAST-0234911 NRTH-1665789		SCHOOL TAXABLE VALUE		78,657	
Rensselaer Falls, NY 13680	DEED BOOK 1089 PG-509		AG001 Ag Dist #1		.00 MT	
	FULL MARKET VALUE	139,500	FD011 Dekalb Fire Dist		78,657 TO M	
MAY BE SUBJECT TO PAYMENT			60,843 EX			
UNDER AGDIST LAW TIL 2019						
***** 86.004-3-10.11 *****						
	3680 Sh 812					1- 35-14
86.004-3-10.11	210 1 Family Res		COUNTY TAXABLE VALUE		58,900	
Hanna Marjorie H	Heuvelton Centr 406404	15,600	TOWN TAXABLE VALUE		58,900	
3680 State Highway 812	30'fr	58,900	SCHOOL TAXABLE VALUE		58,900	
Rensselaer Falls, NY 13680	ACRES 1.60		AG001 Ag Dist #1		.00 MT	
	EAST-0233995 NRTH-1665250		FD011 Dekalb Fire Dist		58,900 TO M	
	DEED BOOK 957 PG-00224					
	FULL MARKET VALUE	58,900				
***** 86.004-3-10.12 *****						
	Sh 812					
86.004-3-10.12	260 Seasonal res		COUNTY TAXABLE VALUE		50,000	
Hanna Gary C	Heuvelton Centr 406404	47,500	TOWN TAXABLE VALUE		50,000	
3680 State Highway 812	1715'fr	50,000	SCHOOL TAXABLE VALUE		50,000	
Rensselaer Falls, NY 13680	ACRES 52.80		AG001 Ag Dist #1		.00 MT	
	EAST-0232883 NRTH-1664493		FD011 Dekalb Fire Dist		50,000 TO M	
	DEED BOOK 1998 PG-7360					
	FULL MARKET VALUE	50,000				
***** 86.004-3-11.1 *****						
	3738 Sh 812					1- 13- 6.1
86.004-3-11.1	210 1 Family Res		Enhanced S 41834	0	0	65,300
Smith Carol J	Heuvelton Centr 406404	13,100	COUNTY TAXABLE VALUE		74,000	
3738 State Highway 812	1 Ar	74,000	TOWN TAXABLE VALUE		74,000	
Rensselaer Falls, NY 13680	FRNT 348.00 DPTH 125.00		SCHOOL TAXABLE VALUE		8,700	
	BANK8888830		AG001 Ag Dist #1		.00 MT	
	EAST-0232895 NRTH-1666232		FD011 Dekalb Fire Dist		74,000 TO M	
	DEED BOOK 1107 PG-345					
	FULL MARKET VALUE	74,000				

STATE OF NEW YORK
COUNTY - St Lawrence
TOWN - Dekalb
SWIS - 403089

2 0 1 5 T E N T A T I V E A S S E S S M E N T R O L L

T A X A B L E SECTION OF THE ROLL - 1

VALUATION DATE-JUL 01, 2014

TAXABLE STATUS DATE-MAR 01, 2015

TAX MAP NUMBER SEQUENCE
UNIFORM PERCENT OF VALUE IS 100.00
UNIFORM PERCENT OF VALUE IS 100.00

TAX MAP PARCEL NUMBER	PROPERTY LOCATION & CLASS	ASSESSMENT	EXEMPTION CODE	COUNTY	TOWN	SCHOOL
CURRENT OWNERS NAME	SCHOOL DISTRICT	LAND	TAX DESCRIPTION	TAXABLE VALUE		
CURRENT OWNERS ADDRESS	PARCEL SIZE/GRID COORD	TOTAL	SPECIAL DISTRICTS	ACCOUNT NO.		
***** 86.004-3-11.2 *****						
3720 Sh 812						1- 13- 6.2
86.004-3-11.2	113 Cattle farm		Ag Distric 41720	0	22,085	22,085 22,085
Swartzentruber Enos E	Heuvelton Centr 406404	76,400	Basic Star 41854	0	0	0 30,730
Swartzentruber Katie E	ACRES 104.70	123,000	COUNTY TAXABLE VALUE		100,915	
3720 State Highway 812	EAST-0234494 NRTH-1666980		TOWN TAXABLE VALUE		100,915	
Rensselaer Falls, NY 13680	DEED BOOK 2006 PG-5511		SCHOOL TAXABLE VALUE		70,185	
	FULL MARKET VALUE	123,000	AG001 Ag Dist #1		.00 MT	
			FD011 Dekalb Fire Dist		100,915 TO M	
MAY BE SUBJECT TO PAYMENT			22,085 EX			
UNDER AGDIST LAW TIL 2019						
***** 86.004-3-12 *****						
3766 Sh 812						1- 12- 1
86.004-3-12	210 1 Family Res		COUNTY TAXABLE VALUE		39,000	
Haynes Dennis Sr	Heuvelton Centr 406404	21,000	TOWN TAXABLE VALUE		39,000	
467 Turner Rd	ACRES 7.00	39,000	SCHOOL TAXABLE VALUE		39,000	
Hammond, NY 13646	EAST-0232697 NRTH-1666856		AG001 Ag Dist #1		.00 MT	
	DEED BOOK 2007 PG-8011		FD011 Dekalb Fire Dist		39,000 TO M	
	FULL MARKET VALUE	39,000				
***** 86.004-3-13.1 *****						
	Winter Rd					1- 69-12
86.004-3-13.1	120 Field crops		Ag Distric 41720	0	33,566	33,566 33,566
Kelly Allen H	Heuvelton Centr 406404	74,600	COUNTY TAXABLE VALUE		41,034	
Kelly Mary W	In G.l. 24,28 & 29	74,600	TOWN TAXABLE VALUE		41,034	
2121 Dekalb Kelly Rd	ACRES 100.20		SCHOOL TAXABLE VALUE		41,034	
Rensselaer Falls, NY 13680	EAST-0234297 NRTH-1667914		AG001 Ag Dist #1		.00 MT	
	DEED BOOK 2002 PG-4653		FD011 Dekalb Fire Dist		41,034 TO M	
MAY BE SUBJECT TO PAYMENT	FULL MARKET VALUE	74,600	33,566 EX			
UNDER AGDIST LAW TIL 2019						
***** 86.004-3-13.2 *****						
	Winter Rd					
86.004-3-13.2	312 Vac w/imprv		COUNTY TAXABLE VALUE		7,300	
Moulton Harry S	Heuvelton Centr 406404	3,300	TOWN TAXABLE VALUE		7,300	
Moulton Joyce C	FRNT 770.00 DPTH	7,300	SCHOOL TAXABLE VALUE		7,300	
166 Winter Rd	ACRES 3.30		AG001 Ag Dist #1		.00 MT	
Rensselaer Falls, NY	EAST-0235766 NRTH-1668608		FD011 Dekalb Fire Dist		7,300 TO M	
13680-3130	DEED BOOK 1044 PG-00259					
	FULL MARKET VALUE	7,300				
***** 86.004-3-14 *****						
3810,3844 Sh 812						1-41-12
86.004-3-14	112 Dairy farm		Ag Distric 41720	0	38,189	38,189 38,189
Yoder Joseph D	Heuvelton Centr 406404	101,600	Basic Star 41854	0	0	0 30,730
Yoder Lydia B	ACRES 115.00	195,000	COUNTY TAXABLE VALUE		156,811	
3810 State Highway 812	EAST-0233380 NRTH-1669425		TOWN TAXABLE VALUE		156,811	
Rensselaer Falls, NY 13680	DEED BOOK 1050 PG-00522		SCHOOL TAXABLE VALUE		126,081	
	FULL MARKET VALUE	195,000	AG001 Ag Dist #1		.00 MT	
			FD011 Dekalb Fire Dist		156,811 TO M	
MAY BE SUBJECT TO PAYMENT			38,189 EX			
UNDER AGDIST LAW TIL 2019						

STATE OF NEW YORK
 COUNTY - St Lawrence
 TOWN - Dekalb
 SWIS - 403089

2 0 1 5 T E N T A T I V E A S S E S S M E N T R O L L
 T A X A B L E SECTION OF THE ROLL - 1

PAGE 96
 VALUATION DATE-JUL 01, 2014
 TAXABLE STATUS DATE-MAR 01, 2015

TAX MAP NUMBER SEQUENCE
 UNIFORM PERCENT OF VALUE IS 100.00
 UNIFORM PERCENT OF VALUE IS 100.00

TAX MAP PARCEL NUMBER	PROPERTY LOCATION & CLASS	ASSESSMENT	EXEMPTION CODE	COUNTY	TOWN	SCHOOL
CURRENT OWNERS NAME	SCHOOL DISTRICT	LAND	TAX DESCRIPTION	TAXABLE VALUE		
CURRENT OWNERS ADDRESS	PARCEL SIZE/GRID COORD	TOTAL	SPECIAL DISTRICTS	ACCOUNT NO.		
***** 86.004-3-15.2 *****						
3797 Sh 812						
86.004-3-15.2	210 1 Family Res		Basic Star 41854	0	0	0 30,730
St Dennis Todd Wayne	Heuvelton Centr 406404	4,900	COUNTY TAXABLE VALUE		72,000	
St Dennis Amanda Lynn	8/09sp76250	72,000	TOWN TAXABLE VALUE		72,000	
3797 State Highway 812	270x150x258x150		SCHOOL TAXABLE VALUE		41,270	
Rensselaer Falls, NY 13680	FRNT 270.00 DPTH 150.00		AG001 Ag Dist #1		.00 MT	
	BANK8888830		FD011 Dekalb Fire Dist		72,000 TO M	
	EAST-0232121 NRTH-1667437					
	DEED BOOK 2009 PG-15106					
	FULL MARKET VALUE	72,000				
***** 86.004-3-15.11 *****						
3845,3868, Sh 812						1- 66- 5.1
86.004-3-15.11	112 Dairy farm		Ag Buildin 41700	0	12,800	12,800 12,800
Yoder Harvey J	Heuvelton Centr 406404	129,279	Ag Distric 41720	0	52,056	52,056 52,056
Yoder Malinda H	(2) Homes	185,870	Basic Star 41854	0	0	0 30,730
3868 State Highway 812	ACRES 172.10		COUNTY TAXABLE VALUE		121,014	
Rensselaer Falls, NY 13680	EAST-0232794 NRTH-1670177		TOWN TAXABLE VALUE		121,014	
	DEED BOOK 2011 PG-14254		SCHOOL TAXABLE VALUE		90,284	
MAY BE SUBJECT TO PAYMENT	FULL MARKET VALUE	185,870	AG001 Ag Dist #1		.00 MT	
UNDER AGDIST LAW TIL 2023			FD011 Dekalb Fire Dist		133,814 TO M	
			52,056 EX			
***** 86.004-3-15.12 *****						
3805 Sh 812						
86.004-3-15.12	270 Mfg housing		Basic Star 41854	0	0	0 24,500
Kelly Jason A	Heuvelton Centr 406404	10,000	COUNTY TAXABLE VALUE		24,500	
Kelly Krista L	6/10SP18000	24,500	TOWN TAXABLE VALUE		24,500	
3805 State Highway 812	308'fr		SCHOOL TAXABLE VALUE		0	
Rensselaer Falls, NY 13680	ACRES 4.00		AG001 Ag Dist #1		.00 MT	
	EAST-0231905 NRTH-1667576		FD011 Dekalb Fire Dist		24,500 TO M	
	DEED BOOK 2011 PG-16156					
	FULL MARKET VALUE	24,500				
***** 86.004-3-16 *****						
3869 Sh 812						1- 66- 6
86.004-3-16	210 1 Family Res		Enhanced S 41834	0	0	0 65,300
Hanna Paul L	Heuvelton Centr 406404	21,100	COUNTY TAXABLE VALUE		69,000	
Hanna Kathleen M	ACRES 7.10	69,000	TOWN TAXABLE VALUE		69,000	
3869 State Highway 812	EAST-0230881 NRTH-1668980		SCHOOL TAXABLE VALUE		3,700	
Rensselaer Falls, NY 13680	DEED BOOK 1073 PG-803		AG001 Ag Dist #1		.00 MT	
	FULL MARKET VALUE	69,000	FD011 Dekalb Fire Dist		69,000 TO M	
***** 86.004-3-18 *****						
Sh 812						9-999-44
86.004-3-18	323 Vacant rural		COUNTY TAXABLE VALUE		13,700	
Perry Donald H	Heuvelton Centr 406404	13,700	TOWN TAXABLE VALUE		13,700	
Perry Rosemarie A	ACRES 30.40	13,700	SCHOOL TAXABLE VALUE		13,700	
991 County Route 4	EAST-0231938 NRTH-1666308		AG001 Ag Dist #1		.00 MT	
Ogdensburg, NY 13669	DEED BOOK 2001 PG-16993		FD011 Dekalb Fire Dist		13,700 TO M	
	FULL MARKET VALUE	13,700				

STATE OF NEW YORK
COUNTY - St Lawrence
TOWN - Dekalb
SWIS - 403089

2 0 1 5 T E N T A T I V E A S S E S S M E N T R O L L
T A X A B L E SECTION OF THE ROLL - 1

PAGE 97
VALUATION DATE-JUL 01, 2014
TAXABLE STATUS DATE-MAR 01, 2015

TAX MAP NUMBER SEQUENCE
UNIFORM PERCENT OF VALUE IS 100.00
UNIFORM PERCENT OF VALUE IS 100.00

TAX MAP PARCEL NUMBER	PROPERTY LOCATION & CLASS	ASSESSMENT	EXEMPTION CODE	COUNTY	TOWN	SCHOOL
CURRENT OWNERS NAME	SCHOOL DISTRICT	LAND	TAX DESCRIPTION	TAXABLE VALUE		
CURRENT OWNERS ADDRESS	PARCEL SIZE/GRID COORD	TOTAL	SPECIAL DISTRICTS	ACCOUNT NO.		
***** 86.004-3-19.2 *****						
2121 Dekalb Kelly Rd					1-	40- 3.2
86.004-3-19.2	210 1 Family Res		Ag Distric 41720	0	6,489	6,489 6,489
Kelly Allen H	Heuvelton Centr 406404	14,400	Basic Star 41854	0	0	0 30,730
Kelly Mary W	188x169x170x182	72,000	COUNTY TAXABLE VALUE		65,511	
2121 Dekalb Kelly Rd	FRNT 188.00 DPTH 200.00		TOWN TAXABLE VALUE		65,511	
Rensselaer Falls, NY 13680	ACRES 1.00		SCHOOL TAXABLE VALUE		34,781	
	EAST-0228889 NRTH-1667420		AG001 Ag Dist #1		.00 MT	
MAY BE SUBJECT TO PAYMENT	DEED BOOK 985 PG-01050		FD011 Dekalb Fire Dist		65,511 TO M	
UNDER AGDIST LAW TIL 2019	FULL MARKET VALUE	72,000	6,489 EX			
***** 86.004-3-19.11 *****						
2215,2225, 2229 Kelly Rd					1-	40- 3.1
86.004-3-19.11	112 Dairy farm		Vet Chg of 41003	0	0	170,648 0
Kelly Allan Hugh (LU)	Heuvelton Centr 406404	195,900	Vet Pro Ra 41112	0	230,078	0 0
Kelly Bessie (LU)	ACRES 239.60	432,500	Ag Buildin 41700	0	142,500	142,500 142,500
% Allen H & Mary W Kelly	EAST-0229031 NRTH-1665321		Ag Distric 41720	0	59,922	99,099 99,099
2121 Dekalb Kelly Rd	DEED BOOK 1028 PG-327		Silo 42100	0	0	11,800 11,800
Rensselaer Falls, NY 13680	FULL MARKET VALUE	432,500	Basic Star 41854	0	0	0 30,730
			COUNTY TAXABLE VALUE		0	
MAY BE SUBJECT TO PAYMENT			TOWN TAXABLE VALUE		8,453	
UNDER AGDIST LAW TIL 2019			SCHOOL TAXABLE VALUE		148,371	
			AG001 Ag Dist #1		.00 MT	
			FD011 Dekalb Fire Dist		321,601 TO M	
			110,899 EX			
***** 86.004-3-19.12 *****						
2191 Dekalb Kelly Rd						
86.004-3-19.12	210 1 Family Res		VET COM CT 41131	0	20,000	20,000 0
Kelly Raymond E	Heuvelton Centr 406404	8,000	Basic Star 41854	0	0	0 30,730
Kelly Patricia A	0.52A(D)	122,000	COUNTY TAXABLE VALUE		102,000	
2191 Dekalb Kelly Rd	FRNT 151.00 DPTH		TOWN TAXABLE VALUE		102,000	
Rensselaer Falls, NY 13680	ACRES 0.40 BANK8888869		SCHOOL TAXABLE VALUE		91,270	
	EAST-0228687 NRTH-1665891		AG001 Ag Dist #1		.00 MT	
	DEED BOOK 1083 PG-775		FD011 Dekalb Fire Dist		122,000 TO M	
	FULL MARKET VALUE	122,000				
***** 86.004-3-22 *****						
2099 Dekalb Kelly Rd					1-	45- 3.2
86.004-3-22	270 Mfg housing		Basic Star 41854	0	0	0 30,730
Tyo Randy J	Heuvelton Centr 406404	11,600	COUNTY TAXABLE VALUE		59,000	
Tyo Constance J	1.03ar	59,000	TOWN TAXABLE VALUE		59,000	
2099 Dekalb Kelly Rd	FRNT 300.00 DPTH 125.00		SCHOOL TAXABLE VALUE		28,270	
Rensselaer Falls, NY 13680	BANK8888869		AG001 Ag Dist #1		.00 MT	
	EAST-0229147 NRTH-1667788		FD011 Dekalb Fire Dist		59,000 TO M	
	DEED BOOK 1088 PG-6					
	FULL MARKET VALUE	59,000				

STATE OF NEW YORK
COUNTY - St Lawrence
TOWN - Dekalb
SWIS - 403089

2 0 1 5 T E N T A T I V E A S S E S S M E N T R O L L

T A X A B L E SECTION OF THE ROLL - 1

VALUATION DATE-JUL 01, 2014

TAXABLE STATUS DATE-MAR 01, 2015

TAX MAP NUMBER SEQUENCE
UNIFORM PERCENT OF VALUE IS 100.00
UNIFORM PERCENT OF VALUE IS 100.00

TAX MAP PARCEL NUMBER	PROPERTY LOCATION & CLASS	ASSESSMENT	EXEMPTION CODE	COUNTY	TOWN	SCHOOL
CURRENT OWNERS NAME	SCHOOL DISTRICT	LAND	TAX DESCRIPTION	TAXABLE VALUE		ACCOUNT NO.
CURRENT OWNERS ADDRESS	PARCEL SIZE/GRID COORD	TOTAL	SPECIAL DISTRICTS			
***** 86.004-3-24 *****						
86.004-3-24	Dekalb Kelly Rd 120 Field crops		Ag Distric 41720	0	8,012	8,012 8,012
Kelly Allen	Heuvelton Centr 406404	24,500	COUNTY TAXABLE VALUE		16,488	
Kelly Mary	Vacant Land	24,500	TOWN TAXABLE VALUE		16,488	
2121 Dekalb Kelly Rd	ACRES 33.00		SCHOOL TAXABLE VALUE		16,488	
Rensselaer Falls, NY 13680	EAST-0229518 NRTH-1667524		AG001 Ag Dist #1		.00 MT	
	DEED BOOK 2004 PG-3429		FD011 Dekalb Fire Dist		16,488 TO M	
MAY BE SUBJECT TO PAYMENT	FULL MARKET VALUE	24,500	8,012 EX			
UNDER AGDIST LAW TIL 2019						
***** 86.004-3-26 *****						
86.004-3-26	Dekalb Kelly Rd 105 Vac farmland		COUNTY TAXABLE VALUE		42,000	1- 35- 8
Hanna Gary C	Heuvelton Centr 406404	42,000	TOWN TAXABLE VALUE		42,000	
3680 State Highway 812	ACRES 53.00	42,000	SCHOOL TAXABLE VALUE		42,000	
Rensselaer Falls, NY 13680	EAST-0230387 NRTH-1664572		AG001 Ag Dist #1		.00 MT	
	DEED BOOK 1998 PG-7360		FD011 Dekalb Fire Dist		42,000 TO M	
	FULL MARKET VALUE	42,000				
***** 86.004-3-27 *****						
86.004-3-27	2156 Dekalb Kelly Rd 240 Rural res		Basic Star 41854	0	0	1- 45- 2.1 0 30,730
Bartholomew Vickie A	Heuvelton Centr 406404	14,300	COUNTY TAXABLE VALUE		85,600	
2156 Dekalb Kelly Rd	FRNT 1092.00 DPTH	85,600	TOWN TAXABLE VALUE		85,600	
Rensselaer Falls, NY 13680	ACRES 10.30		SCHOOL TAXABLE VALUE		54,870	
	EAST-0228243 NRTH-1666701		AG001 Ag Dist #1		.00 MT	
	DEED BOOK 2005 PG-1332		FD011 Dekalb Fire Dist		85,600 TO M	
	FULL MARKET VALUE	85,600				
***** 86.004-3-28 *****						
86.004-3-28	250 CR 14 270 Mfg housing		COUNTY TAXABLE VALUE		25,000	
Kelly Allen	Heuvelton Centr 406404	9,100	TOWN TAXABLE VALUE		25,000	
Kelly Mary W	90x160x30x135x60x295	25,000	SCHOOL TAXABLE VALUE		25,000	
2121 DeKalb Kelly Rd	FRNT 90.00 DPTH 217.00		FD011 Dekalb Fire Dist		25,000 TO M	
Rensselaer Falls, NY 13680	EAST-0240004 NRTH-1664719					
	DEED BOOK 2014 PG-8499					
	FULL MARKET VALUE	25,000				
***** 86.004-3-29 *****						
86.004-3-29	244 CR 14 210 1 Family Res		Basic Star 41854	0	0	1- 48-10 0 30,730
Kelly Allen & Mary	Heuvelton Centr 406404	43,400	COUNTY TAXABLE VALUE		102,200	
Kelly Jason A & Krista L	10/07sp100k	102,200	TOWN TAXABLE VALUE		102,200	
2121 Dekalb Kelly Rd	ACRES 14.90		SCHOOL TAXABLE VALUE		71,470	
Rensselaer Falls, NY 13680	EAST-0240242 NRTH-1664416		FD011 Dekalb Fire Dist		102,200 TO M	
	DEED BOOK 2014 PG-17951					
	FULL MARKET VALUE	102,200				

STATE OF NEW YORK
 COUNTY - St Lawrence
 TOWN - Dekalb
 SWIS - 403089

2 0 1 5 T E N T A T I V E A S S E S S M E N T R O L L
 T A X A B L E SECTION OF THE ROLL - 1

PAGE 99
 VALUATION DATE-JUL 01, 2014
 TAXABLE STATUS DATE-MAR 01, 2015

TAX MAP NUMBER SEQUENCE
 UNIFORM PERCENT OF VALUE IS 100.00
 UNIFORM PERCENT OF VALUE IS 100.00

TAX MAP PARCEL NUMBER	PROPERTY LOCATION & CLASS	ASSESSMENT	EXEMPTION CODE	COUNTY	TOWN	SCHOOL
CURRENT OWNERS NAME	SCHOOL DISTRICT	LAND	TAX DESCRIPTION	TAXABLE VALUE		
CURRENT OWNERS ADDRESS	PARCEL SIZE/GRID COORD	TOTAL	SPECIAL DISTRICTS	ACCOUNT NO.		
***** 86.004-4-1 *****						
328	Winter Rd					1- 55- 1
86.004-4-1	270 Mfg housing		COUNTY TAXABLE VALUE	25,000		
Trombly Patricia	Canton 1 402201	14,200	TOWN TAXABLE VALUE	25,000		
52 East Rd	ACRES 1.10	25,000	SCHOOL TAXABLE VALUE	25,000		
Heuvelton, NY 13654	EAST-0238109 NRTH-1671695		FD011 Dekalb Fire Dist	25,000 TO M		
	DEED BOOK 2005 PG-16295					
	FULL MARKET VALUE	25,000				
***** 86.004-4-2 *****						
	Winter Rd					1- 47- 7.11
86.004-4-2	910 Priv forest		COUNTY TAXABLE VALUE	35,000		
Ives Thomas A	Canton 1 402201	35,000	TOWN TAXABLE VALUE	35,000		
522 State St	106sp32k/2/13sp5k	35,000	SCHOOL TAXABLE VALUE	35,000		
Ogdensburg, NY 13669	ACRES 71.50		FD011 Dekalb Fire Dist	35,000 TO M		
	EAST-0239169 NRTH-1669701					
	DEED BOOK 2013 PG-1803					
	FULL MARKET VALUE	35,000				

STATE OF NEW YORK
 COUNTY - St Lawrence
 TOWN - Dekalb
 SWIS - 403089

2 0 1 5 T E N T A T I V E A S S E S S M E N T R O L L
 T A X A B L E S E C T I O N O F T H E R O L L - 1
 M A P S E C T I O N - 0 8 6
 S U B - S E C T I O N - 0 0 4
 U N I F O R M P E R C E N T O F V A L U E I S 1 0 0 . 0 0

PAGE 100
 VALUATION DATE-JUL 01, 2014
 TAXABLE STATUS DATE-MAR 01, 2015
 RPS150/V04/L015
 CURRENT DATE 4/21/2015

*** S P E C I A L D I S T R I C T S U M M A R Y ***

CODE	DISTRICT NAME	TOTAL PARCELS	EXTENSION TYPE	EXTENSION VALUE	AD VALOREM VALUE	EXEMPT AMOUNT	TAXABLE VALUE
AG001	Ag Dist #1	29	MOVTAX				
FD011	Dekalb Fire Di	41	TOTAL M		3152,070	388,599	2763,471

*** S C H O O L D I S T R I C T S U M M A R Y ***

CODE	DISTRICT NAME	TOTAL PARCELS	ASSESSED LAND	ASSESSED TOTAL	EXEMPT AMOUNT	TOTAL TAXABLE	STAR AMOUNT	STAR TAXABLE
402201	Canton 1	13	356,200	649,200	39,404	609,796	187,820	421,976
406404	Heuvelton Central	28	1246,779	2502,870	509,495	1993,375	596,430	1396,945
	S U B - T O T A L	41	1602,979	3152,070	548,899	2603,171	784,250	1818,921
	T O T A L	41	1602,979	3152,070	548,899	2603,171	784,250	1818,921

*** S Y S T E M C O D E S S U M M A R Y ***

NO SYSTEM EXEMPTIONS AT THIS LEVEL

*** E X E M P T I O N S U M M A R Y ***

CODE	DESCRIPTION	TOTAL PARCELS	COUNTY	TOWN	SCHOOL
41003	Vet Chg of	1		170,648	
41112	Vet Pro Ra	1	230,078		
41121	VET WAR CT	2	16,620	16,620	
41131	VET COM CT	2	27,700	27,700	
41700	Ag Buildin	3	160,300	160,300	160,300
41720	Ag Distric	12	337,622	376,799	376,799
41834	Enhanced S	4			260,800
41854	Basic Star	17			504,450
41864	STARB MH	1			19,000
42100	Silo	1		11,800	11,800
	T O T A L	44	772,320	763,867	1333,149

STATE OF NEW YORK
COUNTY - St Lawrence
TOWN - Dekalb
SWIS - 403089

2 0 1 5 T E N T A T I V E A S S E S S M E N T R O L L

T A X A B L E SECTION OF THE ROLL - 1

M A P S E C T I O N - 086
S U B - S E C T I O N - 004
UNIFORM PERCENT OF VALUE IS 100.00

PAGE 101
VALUATION DATE-JUL 01, 2014
TAXABLE STATUS DATE-MAR 01, 2015
RPS150/V04/L015
CURRENT DATE 4/21/2015

*** G R A N D T O T A L S ***

ROLL SEC	DESCRIPTION	TOTAL PARCELS	ASSESSED LAND	ASSESSED TOTAL	TAXABLE COUNTY	TAXABLE TOWN	TAXABLE SCHOOL	STAR TAXABLE
1	TAXABLE	41	1602,979	3152,070	2379,750	2388,203	2603,171	1818,921

STATE OF NEW YORK
COUNTY - St Lawrence
TOWN - Dekalb
SWIS - 403089

2 0 1 5 T E N T A T I V E A S S E S S M E N T R O L L
T A X A B L E SECTION OF THE ROLL - 1

PAGE 102
VALUATION DATE-JUL 01, 2014
TAXABLE STATUS DATE-MAR 01, 2015

TAX MAP NUMBER SEQUENCE
UNIFORM PERCENT OF VALUE IS 100.00
UNIFORM PERCENT OF VALUE IS 100.00

TAX MAP PARCEL NUMBER	PROPERTY LOCATION & CLASS	ASSESSMENT	EXEMPTION CODE	COUNTY	TOWN	SCHOOL
CURRENT OWNERS NAME	SCHOOL DISTRICT	LAND	TAX DESCRIPTION	TAXABLE VALUE		
CURRENT OWNERS ADDRESS	PARCEL SIZE/GRID COORD	TOTAL	SPECIAL DISTRICTS	ACCOUNT NO.		

87.003-1-2.1	Winter Rd 910 Priv forest		COUNTY TAXABLE VALUE	22,800		
Poor Kevin R	Canton 1 402201	22,800	TOWN TAXABLE VALUE	22,800		
19 Winter Rd Ext	ACRES 35.00	22,800	SCHOOL TAXABLE VALUE	22,800		
Rensselaer Falls, NY	EAST-0240946 NRTH-1671520		FD011 Dekalb Fire Dist	22,800	TO M	
13680-3126	DEED BOOK 2011 PG-1280					
	FULL MARKET VALUE	22,800				

87.003-1-2.21	475 Winter Rd 240 Rural res		Basic Star 41854	0	0	1-52-2.2
Gordon Robert J	Canton 1 402201	20,900	COUNTY TAXABLE VALUE	84,900		30,730
475 Winter Rd	ACRES 10.00	84,900	TOWN TAXABLE VALUE	84,900		
Rensselaer Falls, NY	EAST-0241541 NRTH-1670575		SCHOOL TAXABLE VALUE	54,170		
13680-3127	DEED BOOK 1021 PG-00966		FD011 Dekalb Fire Dist	84,900	TO M	
	FULL MARKET VALUE	84,900				

87.003-1-2.22	19 Winter Rd Ext 210 1 Family Res		Basic Star 41854	0	0	30,730
Poor Kevin R	Canton 1 402201	16,000	COUNTY TAXABLE VALUE	121,500		
19 Winter Rd Ext	290x300(d)	121,500	TOWN TAXABLE VALUE	121,500		
Rensselaer Falls, NY	FRNT 290.00 DPTH 275.00		SCHOOL TAXABLE VALUE	90,770		
13680-3127	ACRES 2.00		FD011 Dekalb Fire Dist	121,500	TO M	
	EAST-0241708 NRTH-1670339					
	DEED BOOK 1052 PG-1141					
	FULL MARKET VALUE	121,500				

87.003-1-3.1	Cr 14 322 Rural vac>10		COUNTY TAXABLE VALUE	30,500		1-51-15.1
Fuller Gail (LU)	Canton 1 402201	30,500	TOWN TAXABLE VALUE	30,500		
Fuller Carol (LU)	ACRES 17.10	30,500	SCHOOL TAXABLE VALUE	30,500		
2181 Shallowford Rd	EAST-0242193 NRTH-1669584		FD011 Dekalb Fire Dist	30,500	TO M	
Sumter, SC 29154	DEED BOOK 2007 PG-1527					
	FULL MARKET VALUE	30,500				

87.003-1-3.2	6 Winter Rd Ext 210 1 Family Res		Basic Star 41854	0	0	1-51-15.2
Hebert Steven	Canton 1 402201	18,000	COUNTY TAXABLE VALUE	63,000		30,730
Godwin Karen	ACRES 4.00	63,000	TOWN TAXABLE VALUE	63,000		
6 Winter Rd Ext	EAST-0241759 NRTH-1669910		SCHOOL TAXABLE VALUE	32,270		
Rensselaer Falls, NY	DEED BOOK 2000 PG-22719		FD011 Dekalb Fire Dist	63,000	TO M	
13680-3126	FULL MARKET VALUE	63,000				

STATE OF NEW YORK
 COUNTY - St Lawrence
 TOWN - Dekalb
 SWIS - 403089

2 0 1 5 T E N T A T I V E A S S E S S M E N T R O L L
 T A X A B L E SECTION OF THE ROLL - 1

PAGE 103
 VALUATION DATE-JUL 01, 2014
 TAXABLE STATUS DATE-MAR 01, 2015

TAX MAP NUMBER SEQUENCE
 UNIFORM PERCENT OF VALUE IS 100.00
 UNIFORM PERCENT OF VALUE IS 100.00

TAX MAP PARCEL NUMBER	PROPERTY LOCATION & CLASS	ASSESSMENT	EXEMPTION CODE	COUNTY	TOWN	SCHOOL
CURRENT OWNERS NAME	SCHOOL DISTRICT	LAND	TAX DESCRIPTION	TAXABLE VALUE		ACCOUNT NO.
CURRENT OWNERS ADDRESS	PARCEL SIZE/GRID COORD	TOTAL	SPECIAL DISTRICTS			
***** 87.003-1-4 *****						
	Cr 16					1- 22-11
87.003-1-4	321 Abandoned ag		COUNTY TAXABLE VALUE	61,700		
Corning Glass Co	Canton 1 402201	61,700	TOWN TAXABLE VALUE	61,700		
Corporate Tax Dept	Also See 1089/336	61,700	SCHOOL TAXABLE VALUE	61,700		
MP-HO-EZ Tax	ACRES 65.10 BANK9999940		FD011 Dekalb Fire Dist	61,700 TO M		
1 River Front Plaza	EAST-0242861 NRTH-1667009					
Corning, NY 14831-0001	DEED BOOK 771 PG-00431					
	FULL MARKET VALUE	61,700				
***** 87.003-1-5.1 *****						
	Cr 16					1- 22-13
87.003-1-5.1	321 Abandoned ag		COUNTY TAXABLE VALUE	42,100		
Corning Glass Co	Canton 1 402201	42,100	TOWN TAXABLE VALUE	42,100		
% Corning Property Management	Also See 1089/336	42,100	SCHOOL TAXABLE VALUE	42,100		
1 River Front Plaza	1066'fr		FD011 Dekalb Fire Dist	42,100 TO M		
Corning, NY 14831	ACRES 64.80 BANK9999940					
	EAST-0244670 NRTH-1664232					
	DEED BOOK 771 PG-431					
	FULL MARKET VALUE	42,100				
***** 87.003-1-6 *****						
	Cr 16					1- 23- 2
87.003-1-6	321 Abandoned ag		COUNTY TAXABLE VALUE	78,000		
Corning Glass Co	Canton 1 402201	78,000	TOWN TAXABLE VALUE	78,000		
Corporate Tax Dept	Also See 1089/336	78,000	SCHOOL TAXABLE VALUE	78,000		
MP-HO-EZ Tax	ACRES 90.20 BANK9999940		FD011 Dekalb Fire Dist	78,000 TO M		
1 River Front Plaza	EAST-0242528 NRTH-1665516					
Corning, NY 14831-0001	DEED BOOK 771 PG-00561					
	FULL MARKET VALUE	78,000				
***** 87.003-1-8.1 *****						
	300 Cr 14					1- 20-12.1
87.003-1-8.1	113 Cattle farm		Ag Land Co 41730	0	36,724	36,724 36,724
Chase Richard A (LU)	Canton 1 402201	112,400	Basic Star 41854	0	0	0 30,730
300 County Route 14	ACRES 154.00	180,300	COUNTY TAXABLE VALUE		143,576	
Rensselaer Falls, NY 13680	EAST-0239773 NRTH-1666883		TOWN TAXABLE VALUE		143,576	
	DEED BOOK 2010 PG-10002		SCHOOL TAXABLE VALUE		112,846	
MAY BE SUBJECT TO PAYMENT	FULL MARKET VALUE	180,300	FD011 Dekalb Fire Dist		180,300 TO M	
UNDER AGDIST LAW TIL 2022						
***** 87.003-1-8.2 *****						
	280 Cr 14					1- 20-12.2
87.003-1-8.2	210 1 Family Res		Basic Star 41854	0	0	0 30,730
Chase Leander J	Canton 1 402201	15,000	COUNTY TAXABLE VALUE		96,700	
280 County Route 14	FRNT 218.00 DPTH 200.00	96,700	TOWN TAXABLE VALUE		96,700	
Rensselaer Falls, NY 13680	ACRES 1.00		SCHOOL TAXABLE VALUE		65,970	
	EAST-0240305 NRTH-1665384		FD011 Dekalb Fire Dist		96,700 TO M	
	DEED BOOK 2010 PG-10002					
	FULL MARKET VALUE	96,700				

STATE OF NEW YORK
COUNTY - St Lawrence
TOWN - Dekalb
SWIS - 403089

2 0 1 5 T E N T A T I V E A S S E S S M E N T R O L L
T A X A B L E SECTION OF THE ROLL - 1

PAGE 104
VALUATION DATE-JUL 01, 2014
TAXABLE STATUS DATE-MAR 01, 2015

TAX MAP NUMBER SEQUENCE
UNIFORM PERCENT OF VALUE IS 100.00
UNIFORM PERCENT OF VALUE IS 100.00

TAX MAP PARCEL NUMBER	PROPERTY LOCATION & CLASS	ASSESSMENT	EXEMPTION CODE	COUNTY	TOWN	SCHOOL
CURRENT OWNERS NAME	SCHOOL DISTRICT	LAND	TAX DESCRIPTION	TAXABLE VALUE		
CURRENT OWNERS ADDRESS	PARCEL SIZE/GRID COORD	TOTAL	SPECIAL DISTRICTS	ACCOUNT NO.		
***** 87.003-1-9.1 *****						
87.003-1-9.1	Cr 14					1- 44- 4.1
Guy Living Trust	312 Vac w/imprv		COUNTY TAXABLE VALUE	13,000		
% Phillip L & Marian F Guy	Canton 1 402201	2,800	TOWN TAXABLE VALUE	13,000		
7109 State Route 41	FRNT 100.00 DPTH 200.00	13,000	SCHOOL TAXABLE VALUE	13,000		
Homer, NY 13077	ACRES 0.46		FD011 Dekalb Fire Dist	13,000 TO M		
	EAST-0241388 NRTH-1667835					
	DEED BOOK 2009 PG-13526					
	FULL MARKET VALUE	13,000				
***** 87.003-1-9.21 *****						
87.003-1-9.21	Cr 14					1-44-4.2
Kelly Allen	105 Vac farmland		COUNTY TAXABLE VALUE	3,200		
Kelly Mary	Canton 1 402201	3,200	TOWN TAXABLE VALUE	3,200		
2121 Dekalb Kelly Rd	82' Fr	3,200	SCHOOL TAXABLE VALUE	3,200		
Rensselaer Falls, NY 13680	ACRES 3.60		AG001 Ag Dist #1	.00 MT		
	EAST-0241045 NRTH-1667755		FD011 Dekalb Fire Dist	3,200 TO M		
	DEED BOOK 2002 PG-6974					
	FULL MARKET VALUE	3,200				
***** 87.003-1-9.22 *****						
87.003-1-9.22	371 CR 14					30,730
Brabant Mary Ann	210 1 Family Res		Basic Star 41854	0	0	
371 County Route 14	Canton 1 402201	16,700	COUNTY TAXABLE VALUE	70,000		
Rensselaer Falls, NY 13680	3.06A(survey)	70,000	TOWN TAXABLE VALUE	70,000		
	ACRES 2.70		SCHOOL TAXABLE VALUE	39,270		
	EAST-0241285 NRTH-1667644		FD011 Dekalb Fire Dist	70,000 TO M		
	DEED BOOK 2003 PG-22166					
	FULL MARKET VALUE	70,000				
***** 87.003-1-10 *****						
87.003-1-10	378 Cr 14					1- 44- 4.2
McAdoo Jake C	210 1 Family Res - WTRFNT		COUNTY TAXABLE VALUE	42,000		
McAdoo Jenna R	Canton 1 402201	18,800	TOWN TAXABLE VALUE	42,000		
261 Somerville Ave	200'wfx170x200x165	42,000	SCHOOL TAXABLE VALUE	42,000		
Tonawanda, NY 14150	FRNT 200.00 DPTH		FD011 Dekalb Fire Dist	42,000 TO M		
	ACRES 0.75					
	EAST-0241569 NRTH-1667576					
	DEED BOOK 2009 PG-15582					
	FULL MARKET VALUE	42,000				
***** 87.003-1-11.11 *****						
87.003-1-11.11	416 Cr 14					1- 26-15
Downing William A	210 1 Family Res - WTRFNT		COUNTY TAXABLE VALUE	53,700		
Downing Nikole M	Canton 1 402201	20,200	TOWN TAXABLE VALUE	53,700		
20 Wind Mill Rd	316'wf	53,700	SCHOOL TAXABLE VALUE	53,700		
Pittsford, NY 14534-3111	FRNT 209.00 DPTH		FD011 Dekalb Fire Dist	53,700 TO M		
	ACRES 1.00					
	EAST-0241822 NRTH-1668413					
	DEED BOOK 2010 PG-17993					
	FULL MARKET VALUE	53,700				

STATE OF NEW YORK
COUNTY - St Lawrence
TOWN - Dekalb
SWIS - 403089

2 0 1 5 T E N T A T I V E A S S E S S M E N T R O L L

T A X A B L E SECTION OF THE ROLL - 1

VALUATION DATE-JUL 01, 2014

TAXABLE STATUS DATE-MAR 01, 2015

TAX MAP NUMBER SEQUENCE
UNIFORM PERCENT OF VALUE IS 100.00
UNIFORM PERCENT OF VALUE IS 100.00

TAX MAP PARCEL NUMBER	PROPERTY LOCATION & CLASS	ASSESSMENT	EXEMPTION CODE	COUNTY	TOWN	SCHOOL
CURRENT OWNERS NAME	SCHOOL DISTRICT	LAND	TAX DESCRIPTION	TAXABLE VALUE		
CURRENT OWNERS ADDRESS	PARCEL SIZE/GRID COORD	TOTAL	SPECIAL DISTRICTS	ACCOUNT NO.		

87.003-1-11.12	418 CR 14 210 1 Family Res - WTRFNT Canton 1 402201	10,900	COUNTY TAXABLE VALUE	87.003-1-11.12		*****
Davis Brian M	102'wfx240x100x268	72,300	TOWN TAXABLE VALUE			
Davis Ivy L	FRNT 102.00 DPTH 254.00		SCHOOL TAXABLE VALUE			
418 County Route 14 Rensselaer Falls, NY 13680	BANK8888288 EAST-0241874 NRTH-1668537		FD011 Dekalb Fire Dist		72,300 TO M	
PRIOR OWNER ON 3/01/2015	DEED BOOK 2015 PG-275					
Davis Brian M	FULL MARKET VALUE	72,300				

87.003-1-14.2	516 Winter Rd 311 Res vac land Canton 1 402201	5,200	COUNTY TAXABLE VALUE	87.003-1-14.2		*****
Alkerton-Witkowski Annette	1/09sp3500	5,200	TOWN TAXABLE VALUE			
508 Winter Rd Rensselaer Falls, NY	FRNT 98.00 DPTH		SCHOOL TAXABLE VALUE			
13680-3134	ACRES 1.20 EAST-0241535 NRTH-1669415		FD011 Dekalb Fire Dist		5,200 TO M	
	DEED BOOK 2009 PG-823					
	FULL MARKET VALUE	5,200				

87.003-1-14.11	443 CR 14 210 1 Family Res		Basic Star 41854	87.003-1-14.11		*****
Kelley Brandon	Canton 1 402201	16,800	COUNTY TAXABLE VALUE		1- 47- 7.2	
443 CR 14	551' on CR 14	112,000	TOWN TAXABLE VALUE			
Dekalb, NY 13630	132' on Winter Rd		SCHOOL TAXABLE VALUE			
	FRNT 551.00 DPTH		FD011 Dekalb Fire Dist			
	ACRES 2.40					
	EAST-0241660 NRTH-1669166					
	DEED BOOK 2014 PG-13786					
	FULL MARKET VALUE	112,000				

87.003-1-14.12	Winter Rd 314 Rural vac<10		COUNTY TAXABLE VALUE	87.003-1-14.12		*****
Alkerton-Witkowski Annette F	Canton 1 402201	2,500	TOWN TAXABLE VALUE			
508 Winter Rd Rensselaer Falls, NY 13680	42x385x55x382	2,500	SCHOOL TAXABLE VALUE			
	FRNT 42.00 DPTH 384.00		FD011 Dekalb Fire Dist			
	EAST-0241587 NRTH-1669338					
	DEED BOOK 2014 PG-10642					
	FULL MARKET VALUE	2,500				

87.003-1-15	508 Winter Rd 270 Mfg housing		COUNTY TAXABLE VALUE	87.003-1-15		*****
Alkerton Carolyn	Canton 1 402201	10,400	TOWN TAXABLE VALUE		1- 41-10	
504 Winter Rd Rensselaer Falls, NY	FRNT 84.00 DPTH 165.00	18,500	SCHOOL TAXABLE VALUE			
13680-3134	ACRES 0.50		FD011 Dekalb Fire Dist			
	EAST-0241498 NRTH-1669680					
	DEED BOOK 988 PG-00759					
	FULL MARKET VALUE	18,500				

STATE OF NEW YORK
COUNTY - St Lawrence
TOWN - Dekalb
SWIS - 403089

2 0 1 5 T E N T A T I V E A S S E S S M E N T R O L L

T A X A B L E SECTION OF THE ROLL - 1

VALUATION DATE-JUL 01, 2014
TAXABLE STATUS DATE-MAR 01, 2015

TAX MAP NUMBER SEQUENCE
UNIFORM PERCENT OF VALUE IS 100.00
UNIFORM PERCENT OF VALUE IS 100.00

TAX MAP PARCEL NUMBER	PROPERTY LOCATION & CLASS	ASSESSMENT	EXEMPTION CODE	COUNTY	TOWN	SCHOOL
CURRENT OWNERS NAME	SCHOOL DISTRICT	LAND	TAX DESCRIPTION	TAXABLE VALUE		
CURRENT OWNERS ADDRESS	PARCEL SIZE/GRID COORD	TOTAL	SPECIAL DISTRICTS	ACCOUNT NO.		

87.003-1-16	496,504 Winter Rd	51	PCT OF VALUE USED FOR EXEMPTION PURPOSES	87.003-1-16	1- 41-11	*****
Alkerton Carolyn	271 Mfg housings		VET COM CT 41131	0	6,860	6,860 0
504 Winter Rd	Canton 1 402201	15,700	Enhanced S 41834	0	0	0 53,800
Rensselaer Falls, NY	FRNT 279.00 DPTH 272.00	53,800	COUNTY TAXABLE VALUE		46,940	
	ACRES 1.70		TOWN TAXABLE VALUE		46,940	
13680-3134	EAST-0241356 NRTH-1669818		SCHOOL TAXABLE VALUE		0	
	DEED BOOK 988 PG-00759		FD011 Dekalb Fire Dist		53,800	TO M
	FULL MARKET VALUE	53,800				

87.003-1-17.2	Cr 14			87.003-1-17.2	1- 47- 7.2	*****
Kelly Allen	322 Rural vac>10		Ag Distric 41720	0	25,262	25,262 25,262
Kelly Mary	Canton 1 402201	48,300	COUNTY TAXABLE VALUE		23,038	
2121 Dekalb Kelly Rd	ACRES 55.10	48,300	TOWN TAXABLE VALUE		23,038	
Rensselaer Falls, NY 13680	EAST-0240759 NRTH-1668167		SCHOOL TAXABLE VALUE		23,038	
	DEED BOOK 1097 PG-381		AG001 Ag Dist #1		.00	MT
	FULL MARKET VALUE	48,300	FD011 Dekalb Fire Dist		23,038	TO M
			25,262 EX			
MAY BE SUBJECT TO PAYMENT UNDER AGDIST LAW TIL 2019						

87.003-1-17.8	Winter Rd			87.003-1-17.8	1- 47- 7.16	*****
Alkerton Carolyn	311 Res vac land		COUNTY TAXABLE VALUE		3,900	
504 Winter Rd	Canton 1 402201	3,900	TOWN TAXABLE VALUE		3,900	
Rensselaer Falls, NY	140x272x215x100x84x165	3,900	SCHOOL TAXABLE VALUE		3,900	
	FRNT 140.00 DPTH		FD011 Dekalb Fire Dist		3,900	TO M
13680-3134	ACRES 0.87					
	EAST-0241522 NRTH-1669574					
	DEED BOOK 1065 PG-162					
	FULL MARKET VALUE	3,900				

87.003-1-17.31	370 Cr 14			87.003-1-17.31	1- 47- 7.3	*****
Clary Terrance	260 Seasonal res - WTRFNT		COUNTY TAXABLE VALUE		30,000	
Clary Tonya	Canton 1 402201	15,000	TOWN TAXABLE VALUE		30,000	
89 Belleville Rd	Easement 2013/20479	30,000	SCHOOL TAXABLE VALUE		30,000	
Hermon, NY 13652	FRNT 894.00 DPTH		FD011 Dekalb Fire Dist		30,000	TO M
	ACRES 9.90					
	EAST-0241310 NRTH-1666832					
	DEED BOOK 2011 PG-14271					
	FULL MARKET VALUE	30,000				

87.003-1-17.32	Cr 14			87.003-1-17.32	*****	*****
Warren Bruce William	311 Res vac land - WTRFNT		COUNTY TAXABLE VALUE		12,900	
PO Box 440	Canton 1 402201	12,900	TOWN TAXABLE VALUE		12,900	
Heuvelton, NY 13654	7/09sp10000	12,900	SCHOOL TAXABLE VALUE		12,900	
	FRNT 222.00 DPTH		FD011 Dekalb Fire Dist		12,900	TO M
	ACRES 10.60					
	EAST-0241318 NRTH-1666317					
	DEED BOOK 2009 PG-12690					
	FULL MARKET VALUE	12,900				

STATE OF NEW YORK
COUNTY - St Lawrence
TOWN - Dekalb
SWIS - 403089

2 0 1 5 T E N T A T I V E A S S E S S M E N T R O L L
T A X A B L E SECTION OF THE ROLL - 1

PAGE 107
VALUATION DATE-JUL 01, 2014
TAXABLE STATUS DATE-MAR 01, 2015

TAX MAP NUMBER SEQUENCE
UNIFORM PERCENT OF VALUE IS 100.00
UNIFORM PERCENT OF VALUE IS 100.00

TAX MAP PARCEL NUMBER	PROPERTY LOCATION & CLASS	ASSESSMENT	EXEMPTION CODE	COUNTY	TOWN	SCHOOL
CURRENT OWNERS NAME	SCHOOL DISTRICT	LAND	TAX DESCRIPTION	TAXABLE VALUE		
CURRENT OWNERS ADDRESS	PARCEL SIZE/GRID COORD	TOTAL	SPECIAL DISTRICTS	ACCOUNT NO.		
***** 87.003-1-17.41 *****						
	Cr 14				1-	47- 7.41
87.003-1-17.41	105 Vac farmland		Ag Distric 41720	0	3,141	3,141
Kelly Allen	Canton 1 402201	7,600	COUNTY TAXABLE VALUE		4,459	
Kelly Mary	2/11sp13000	7,600	TOWN TAXABLE VALUE		4,459	
2121 DeKalb Kelly Rd	565'ff		SCHOOL TAXABLE VALUE		4,459	
Rensselaer Falls, NY	FRNT 631.00 DPTH		AG001 Ag Dist #1		.00 MT	
13680-2102	ACRES 9.40		FD011 Dekalb Fire Dist		4,459	TO M
	EAST-0241357 NRTH-1668867		3,141 EX			
MAY BE SUBJECT TO PAYMENT						
UNDER AGDIST LAW TIL 2019						
	DEED BOOK 2011 PG-2327					
	FULL MARKET VALUE	7,600				
***** 87.003-1-17.42 *****						
	Cr 14				1-	47- 7.42
87.003-1-17.42	260 Seasonal res - WTRFNT		COUNTY TAXABLE VALUE		34,200	
Guy Michael P	Canton 1 402201	14,000	TOWN TAXABLE VALUE		34,200	
Guy Jerri Ann	100'wfx156x100'wfx165	34,200	SCHOOL TAXABLE VALUE		34,200	
7356 Ripley Hill Rd	FRNT 100.00 DPTH 161.00		FD011 Dekalb Fire Dist		34,200	TO M
Homer, NY 13077	EAST-0241673 NRTH-1667970					
	DEED BOOK 2014 PG-14893					
	FULL MARKET VALUE	34,200				
***** 87.003-1-17.51 *****						
	424 Cr 14				1-	47- 7.13
87.003-1-17.51	260 Seasonal res - WTRFNT		COUNTY TAXABLE VALUE		44,700	
McAdoo Christopher	Canton 1 402201	18,100	TOWN TAXABLE VALUE		44,700	
McAdoo Lorraine	1.92A 144'wf	44,700	SCHOOL TAXABLE VALUE		44,700	
PO Box 461	FRNT 394.00 DPTH		FD011 Dekalb Fire Dist		44,700	TO M
Middleburgh, NY 12122-0461	ACRES 1.90					
	EAST-0241943 NRTH-1668718					
	DEED BOOK 1079 PG-1000					
	FULL MARKET VALUE	44,700				
***** 87.003-1-17.52 *****						
	444 Cr 14					
87.003-1-17.52	260 Seasonal res - WTRFNT		COUNTY TAXABLE VALUE		39,400	
McAdoo John	Canton 1 402201	18,100	TOWN TAXABLE VALUE		39,400	
McAdoo Tracy	1.92A 144'wf	39,400	SCHOOL TAXABLE VALUE		39,400	
444 County Route 14	FRNT 239.00 DPTH		FD011 Dekalb Fire Dist		39,400	TO M
Rensselaer Falls, NY	ACRES 1.90					
13680-3190	EAST-0242018 NRTH-1668951					
	DEED BOOK 1079 PG-1002					
	FULL MARKET VALUE	39,400				
***** 87.003-1-17.61 *****						
	400 Cr 14				1-	47- 7.14
87.003-1-17.61	260 Seasonal res - WTRFNT		COUNTY TAXABLE VALUE		42,000	
Michaels Louis C III	Canton 1 402201	14,300	TOWN TAXABLE VALUE		42,000	
Truesdell Cheri Jean	109'wfx194x98x198	42,000	SCHOOL TAXABLE VALUE		42,000	
375 Kramer Rd	FRNT 98.00 DPTH 180.00		FD011 Dekalb Fire Dist		42,000	TO M
Middleburgh, NY 12122	EAST-0241736 NRTH-1668163					
	DEED BOOK 2004 PG-21454					
	FULL MARKET VALUE	42,000				

STATE OF NEW YORK
 COUNTY - St Lawrence
 TOWN - Dekalb
 SWIS - 403089

2 0 1 5 T E N T A T I V E A S S E S S M E N T R O L L

T A X A B L E SECTION OF THE ROLL - 1

VALUATION DATE-JUL 01, 2014

TAXABLE STATUS DATE-MAR 01, 2015

TAX MAP NUMBER SEQUENCE
 UNIFORM PERCENT OF VALUE IS 100.00
 UNIFORM PERCENT OF VALUE IS 100.00

TAX MAP PARCEL NUMBER	PROPERTY LOCATION & CLASS	ASSESSMENT	EXEMPTION CODE	COUNTY	TOWN	SCHOOL
CURRENT OWNERS NAME	SCHOOL DISTRICT	LAND	TAX DESCRIPTION	TAXABLE VALUE		
CURRENT OWNERS ADDRESS	PARCEL SIZE/GRID COORD	TOTAL	SPECIAL DISTRICTS			ACCOUNT NO.
***** 87.003-1-17.62 *****						
	Cr 14					
87.003-1-17.62	311 Res vac land - WTRFNT		COUNTY TAXABLE VALUE	14,400		
Kennedy Patrick M	Canton 1 402201	14,400	TOWN TAXABLE VALUE	14,400		
1696 County Route 11	FRNT 101.00 DPTH 173.00	14,400	SCHOOL TAXABLE VALUE	14,400		
Gouverneur, NY 13642	EAST-0241766 NRTH-1668258		FD011 Dekalb Fire Dist	14,400 TO M		
	DEED BOOK 2003 PG-10943					
	FULL MARKET VALUE	14,400				
***** 87.003-1-17.63 *****						
	396 A,B Cr 14					
87.003-1-17.63	312 Vac w/imprv - WTRFNT		COUNTY TAXABLE VALUE	13,000		
Yerden Eugene W Sr &Cynthi	Canton 1 402201	5,000	TOWN TAXABLE VALUE	13,000		
Yerden Eugene W Jr & Lefle	FRNT 101.00 DPTH 157.00	13,000	SCHOOL TAXABLE VALUE	13,000		
327 Todd Rd	EAST-0241705 NRTH-1668068		FD011 Dekalb Fire Dist	13,000 TO M		
Rensselaer Falls, NY 13680	DEED BOOK 2003 PG-13365					
	FULL MARKET VALUE	13,000				
***** 87.003-1-17.71 *****						
	382 Cr 14					1- 47- 7.15
87.003-1-17.71	312 Vac w/imprv - WTRFNT		COUNTY TAXABLE VALUE	28,500		
Guy Scott	Canton 1 402201	16,300	TOWN TAXABLE VALUE	28,500		
Guy Jennie	125x200x125'wfx200	28,500	SCHOOL TAXABLE VALUE	28,500		
3492 Old Salt Rd	FRNT 125.00 DPTH 200.00		FD011 Dekalb Fire Dist	28,500 TO M		
Moravia, NY 13118-2264	EAST-0241626 NRTH-1667736					
	DEED BOOK 2001 PG-19033					
	FULL MARKET VALUE	28,500				
***** 87.003-1-17.72 *****						
	390 Cr 14					
87.003-1-17.72	312 Vac w/imprv - WTRFNT		COUNTY TAXABLE VALUE	26,500		
Guy Phillip L (LU)	Canton 1 402201	16,100	TOWN TAXABLE VALUE	26,500		
Guy Marian F (LU)	125x187x126'wfx200	26,500	SCHOOL TAXABLE VALUE	26,500		
7109 State Route 41	FRNT 125.00 DPTH 194.00		FD011 Dekalb Fire Dist	26,500 TO M		
Homer, NY 13077-8732	EAST-0241657 NRTH-1667863					
	DEED BOOK 2006 PG-12313					
	FULL MARKET VALUE	26,500				
***** 87.003-1-17.112 *****						
	Winter Rd					
87.003-1-17.112	322 Rural vac>10		COUNTY TAXABLE VALUE	5,600		
LaSieg Jolene Cutway	Canton 1 402201	5,600	TOWN TAXABLE VALUE	5,600		
207 Elizabeth St	ACRES 3.00	5,600	SCHOOL TAXABLE VALUE	5,600		
Rensselaer Falls, NY 13680	EAST-0240253 NRTH-1671042		FD011 Dekalb Fire Dist	5,600 TO M		
	DEED BOOK 2000 PG-3162					
	FULL MARKET VALUE	5,600				

STATE OF NEW YORK
COUNTY - St Lawrence
TOWN - Dekalb
SWIS - 403089

2 0 1 5 T E N T A T I V E A S S E S S M E N T R O L L
T A X A B L E SECTION OF THE ROLL - 1

PAGE 109
VALUATION DATE-JUL 01, 2014
TAXABLE STATUS DATE-MAR 01, 2015

TAX MAP NUMBER SEQUENCE
UNIFORM PERCENT OF VALUE IS 100.00
UNIFORM PERCENT OF VALUE IS 100.00

TAX MAP PARCEL NUMBER	PROPERTY LOCATION & CLASS	ASSESSMENT	EXEMPTION CODE	COUNTY	TOWN	SCHOOL
CURRENT OWNERS NAME	SCHOOL DISTRICT	LAND	TAX DESCRIPTION	TAXABLE VALUE		
CURRENT OWNERS ADDRESS	PARCEL SIZE/GRID COORD	TOTAL	SPECIAL DISTRICTS	ACCOUNT NO.		
***** 87.003-1-17.121 *****						
87.003-1-17.121	476 Winter Rd					1- 47- 7.12
Wright George T II	240 Rural res		RPTL466_f 41690	0	3,000	3,000
241 Irish Settlement Rd	Canton 1 402201	31,200	Basic Star 41854	0	0	0
Canton, NY 13617	FRNT 1326.00 DPTH	89,900	COUNTY TAXABLE VALUE		86,900	30,730
	ACRES 26.00 BANK8888869		TOWN TAXABLE VALUE		86,900	
	EAST-0240580 NRTH-1670453		SCHOOL TAXABLE VALUE		56,170	
	DEED BOOK 2011 PG-8123		FD011 Dekalb Fire Dist		89,900 TO M	
	FULL MARKET VALUE	89,900				
***** 87.003-1-18 *****						
87.003-1-18	398 Winter Rd					1- 42-10
LaSiegge Scott	311 Res vac land		COUNTY TAXABLE VALUE		1,500	
LaSiegge Jolene	Canton 1 402201	1,500	TOWN TAXABLE VALUE		1,500	
207 Elizabeth St	FRNT 200.00 DPTH 55.00	1,500	SCHOOL TAXABLE VALUE		1,500	
Rensselaer Falls, NY 13680	EAST-0240566 NRTH-1671220		FD011 Dekalb Fire Dist		1,500 TO M	
	DEED BOOK 2013 PG-14837					
	FULL MARKET VALUE	1,500				

STATE OF NEW YORK
 COUNTY - St Lawrence
 TOWN - Dekalb
 SWIS - 403089

2 0 1 5 T E N T A T I V E A S S E S S M E N T R O L L
 T A X A B L E S E C T I O N O F T H E R O L L - 1
 M A P S E C T I O N - 0 8 7
 S U B - S E C T I O N - 0 0 3
 U N I F O R M P E R C E N T O F V A L U E I S 1 0 0 . 0 0

PAGE 110
 VALUATION DATE-JUL 01, 2014
 TAXABLE STATUS DATE-MAR 01, 2015
 RPS150/V04/L015
 CURRENT DATE 4/21/2015

*** S P E C I A L D I S T R I C T S U M M A R Y ***

CODE	DISTRICT NAME	TOTAL PARCELS	EXTENSION TYPE	EXTENSION VALUE	AD VALOREM VALUE	EXEMPT AMOUNT	TAXABLE VALUE
AG001	Ag Dist #1		3 MOVTAX				
FD011	Dekalb Fire Di	37	TOTAL M		1670,100	28,403	1641,697

*** S C H O O L D I S T R I C T S U M M A R Y ***

CODE	DISTRICT NAME	TOTAL PARCELS	ASSESSED LAND	ASSESSED TOTAL	EXEMPT AMOUNT	TOTAL TAXABLE	STAR AMOUNT	STAR TAXABLE
402201	Canton 1	37	782,900	1670,100	68,127	1601,973	299,640	1302,333
	S U B - T O T A L	37	782,900	1670,100	68,127	1601,973	299,640	1302,333
	T O T A L	37	782,900	1670,100	68,127	1601,973	299,640	1302,333

*** S Y S T E M C O D E S S U M M A R Y ***

NO SYSTEM EXEMPTIONS AT THIS LEVEL

*** E X E M P T I O N S U M M A R Y ***

CODE	DESCRIPTION	TOTAL PARCELS	COUNTY	TOWN	SCHOOL
41131	VET COM CT	1	6,860	6,860	
41690	RPTL466_f	1	3,000	3,000	3,000
41720	Ag Distric	2	28,403	28,403	28,403
41730	Ag Land Co	1	36,724	36,724	36,724
41834	Enhanced S	1			53,800
41854	Basic Star	8			245,840
	T O T A L	14	74,987	74,987	367,767

STATE OF NEW YORK
COUNTY - St Lawrence
TOWN - Dekalb
SWIS - 403089

2 0 1 5 T E N T A T I V E A S S E S S M E N T R O L L
T A X A B L E S E C T I O N O F T H E R O L L - 1
M A P S E C T I O N - 0 8 7
S U B - S E C T I O N - 0 0 3
UNIFORM PERCENT OF VALUE IS 100.00

PAGE 111
VALUATION DATE-JUL 01, 2014
TAXABLE STATUS DATE-MAR 01, 2015
RPS150/V04/L015
CURRENT DATE 4/21/2015

*** G R A N D T O T A L S ***

ROLL SEC	DESCRIPTION	TOTAL PARCELS	ASSESSED LAND	ASSESSED TOTAL	TAXABLE COUNTY	TAXABLE TOWN	TAXABLE SCHOOL	STAR TAXABLE
1	TAXABLE	37	782,900	1670,100	1595,113	1595,113	1601,973	1302,333

STATE OF NEW YORK
 COUNTY - St Lawrence
 TOWN - Dekalb
 SWIS - 403089

2 0 1 5 T E N T A T I V E A S S E S S M E N T R O L L
 T A X A B L E SECTION OF THE ROLL - 1

PAGE 112
 VALUATION DATE-JUL 01, 2014
 TAXABLE STATUS DATE-MAR 01, 2015

TAX MAP NUMBER SEQUENCE
 UNIFORM PERCENT OF VALUE IS 100.00
 UNIFORM PERCENT OF VALUE IS 100.00

TAX MAP PARCEL NUMBER	PROPERTY LOCATION & CLASS	ASSESSMENT	EXEMPTION CODE	COUNTY	TOWN	SCHOOL
CURRENT OWNERS NAME	SCHOOL DISTRICT	LAND	TAX DESCRIPTION	TAXABLE VALUE		
CURRENT OWNERS ADDRESS	PARCEL SIZE/GRID COORD	TOTAL	SPECIAL DISTRICTS	ACCOUNT NO.		
***** 100.001-2-1 *****						
2368	Dekalb Kelly Rd					1- 57-13
100.001-2-1	240 Rural res		Ag Buildin 41700	0	29,365	29,365
Kelly Allen	Heuvelton Centr 406404	98,200	COUNTY TAXABLE VALUE		114,435	29,365
Kelly Mary	1106sp51k	143,800	TOWN TAXABLE VALUE		114,435	
2121 Dekalb Kelly Rd	ACRES 127.90		SCHOOL TAXABLE VALUE		114,435	
Rensselaer Falls, NY 13680	EAST-0225427 NRTH-1662987		FD011 Dekalb Fire Dist		143,800	TO M
	DEED BOOK 2013 PG-3414					
	FULL MARKET VALUE	143,800				
MAY BE SUBJECT TO PAYMENT						
UNDER RPTL483 UNTIL 2018						
***** 100.001-2-2 *****						
	Dekalb Kelly Rd					1- 42-14
100.001-2-2	322 Rural vac>10		Ag Distric 41720	0	34,846	34,846
Kelly Allen	Heuvelton Centr 406404	59,800	COUNTY TAXABLE VALUE		24,954	34,846
Kelly Mary	ACRES 104.30	59,800	TOWN TAXABLE VALUE		24,954	
2121 Dekalb Kelly Rd	EAST-0226463 NRTH-1661792		SCHOOL TAXABLE VALUE		24,954	
Rensselaer Falls, NY 13680	DEED BOOK 2004 PG-3428		AG001 Ag Dist #1		.00	MT
	FULL MARKET VALUE	59,800	FD011 Dekalb Fire Dist		24,954	TO M
			34,846 EX			
MAY BE SUBJECT TO PAYMENT						
UNDER AGDIST LAW TIL 2019						
***** 100.001-2-3 *****						
	Dekalb Kelly Rd					1- 45- 4
100.001-2-3	322 Rural vac>10		COUNTY TAXABLE VALUE		43,400	
Kelly Allen	Heuvelton Centr 406404	43,400	TOWN TAXABLE VALUE		43,400	
Kelly Mary	ACRES 66.80	43,400	SCHOOL TAXABLE VALUE		43,400	
2121 Dekalb Kelly Rd	EAST-0226574 NRTH-1660878		FD011 Dekalb Fire Dist		43,400	TO M
Rensselaer Falls, NY 13680	DEED BOOK 2013 PG-3414					
	FULL MARKET VALUE	43,400				
***** 100.001-2-4 *****						
	Off Dekalb Kelly Rd					9-999-40
100.001-2-4	322 Rural vac>10		COUNTY TAXABLE VALUE		6,700	
Kelly Allen	Heuvelton Centr 406404	6,700	TOWN TAXABLE VALUE		6,700	
Kelly Mary	ACRES 13.10	6,700	SCHOOL TAXABLE VALUE		6,700	
2121 Dekalb Kelly Rd	EAST-0227227 NRTH-1660356		FD011 Dekalb Fire Dist		6,700	TO M
Rensselaer Falls, NY 13680	DEED BOOK 2013 PG-3414					
	FULL MARKET VALUE	6,700				
***** 100.001-2-5 *****						
	2516,2520 Dekalb Kelly Rd					1- 37- 5
100.001-2-5	260 Seasonal res		COUNTY TAXABLE VALUE		49,000	
Frey Daniel & Cheryl	Heuvelton Centr 406404	29,000	TOWN TAXABLE VALUE		49,000	
Howard Kenneth R Jr &Bessi	Easement 2013/6630	49,000	SCHOOL TAXABLE VALUE		49,000	
6256 Knowlesville Rd	FRNT 1868.00 DPTH		AG001 Ag Dist #1		.00	MT
Oakfield, NY 14125	ACRES 25.23		FD011 Dekalb Fire Dist		49,000	TO M
	EAST-0227933 NRTH-1660454					
	DEED BOOK 2009 PG-2868					
	FULL MARKET VALUE	49,000				

STATE OF NEW YORK
 COUNTY - St Lawrence
 TOWN - Dekalb
 SWIS - 403089

2 0 1 5 T E N T A T I V E A S S E S S M E N T R O L L
 T A X A B L E SECTION OF THE ROLL - 1

PAGE 113
 VALUATION DATE-JUL 01, 2014
 TAXABLE STATUS DATE-MAR 01, 2015

TAX MAP NUMBER SEQUENCE
 UNIFORM PERCENT OF VALUE IS 100.00
 UNIFORM PERCENT OF VALUE IS 100.00

TAX MAP PARCEL NUMBER	PROPERTY LOCATION & CLASS	ASSESSMENT	EXEMPTION CODE	COUNTY	TOWN	SCHOOL
CURRENT OWNERS NAME	SCHOOL DISTRICT	LAND	TAX DESCRIPTION	TAXABLE VALUE		
CURRENT OWNERS ADDRESS	PARCEL SIZE/GRID COORD	TOTAL	SPECIAL DISTRICTS	ACCOUNT NO.		

100.001-3-2	Childs Rd 260 Seasonal res		COUNTY TAXABLE VALUE	39,500		1- 13-11
Spears Ronald E	Heuvelton Centr 406404	28,800	TOWN TAXABLE VALUE	39,500		
Spears Diane E	ACRES 22.20	39,500	SCHOOL TAXABLE VALUE	39,500		
25 McIntyre Rd	EAST-0226835 NRTH-1657244		FD011 Dekalb Fire Dist	39,500	TO M	
Ogdensburg, NY 13669-4313	DEED BOOK 2011 PG-527					
	FULL MARKET VALUE	39,500				

100.001-3-3	326 Childs Rd 210 1 Family Res		Basic Star 41854	0	0	1- 57- 9 30,730
Hodge Ralph	Heuvelton Centr 406404	16,000	COUNTY TAXABLE VALUE	53,100		
Hodge Linda	FRNT 474.00 DPTH 190.00	53,100	TOWN TAXABLE VALUE	53,100		
326 Childs Rd	EAST-0227428 NRTH-1656746		SCHOOL TAXABLE VALUE	22,370		
Rensselaer Falls, NY 13680	DEED BOOK 2000 PG-20802		FD011 Dekalb Fire Dist	53,100	TO M	
	FULL MARKET VALUE	53,100				

100.001-3-4	Childs Rd 321 Abandoned ag		COUNTY TAXABLE VALUE	11,000		
Austin Carol E (Trust)	Heuvelton Centr 406404	11,000	TOWN TAXABLE VALUE	11,000		
179 Lakecrest Dr NE	1010'	11,000	SCHOOL TAXABLE VALUE	11,000		
Milledgeville, GA 31061-9093	ACRES 20.00		FD011 Dekalb Fire Dist	11,000	TO M	
	EAST-0227602 NRTH-1657811					
	DEED BOOK 2000 PG-11925					
	FULL MARKET VALUE	11,000				

STATE OF NEW YORK
 COUNTY - St Lawrence
 TOWN - Dekalb
 SWIS - 403089

2 0 1 5 T E N T A T I V E A S S E S S M E N T R O L L
 T A X A B L E S E C T I O N O F T H E R O L L - 1
 M A P S E C T I O N - 1 0 0
 S U B - S E C T I O N - 0 0 1
 U N I F O R M P E R C E N T O F V A L U E I S 1 0 0 . 0 0

PAGE 114
 VALUATION DATE-JUL 01, 2014
 TAXABLE STATUS DATE-MAR 01, 2015
 RPS150/V04/L015
 CURRENT DATE 4/21/2015

*** S P E C I A L D I S T R I C T S U M M A R Y ***

CODE	DISTRICT NAME	TOTAL PARCELS	EXTENSION TYPE	EXTENSION VALUE	AD VALOREM VALUE	EXEMPT AMOUNT	TAXABLE VALUE
AG001	Ag Dist #1		2 MOVTAX				
FD011	Dekalb Fire Di	8	TOTAL M		406,300	34,846	371,454

*** S C H O O L D I S T R I C T S U M M A R Y ***

CODE	DISTRICT NAME	TOTAL PARCELS	ASSESSED LAND	ASSESSED TOTAL	EXEMPT AMOUNT	TOTAL TAXABLE	STAR AMOUNT	STAR TAXABLE
406404	Heuvelton Central	8	292,900	406,300	64,211	342,089	30,730	311,359
	S U B - T O T A L	8	292,900	406,300	64,211	342,089	30,730	311,359
	T O T A L	8	292,900	406,300	64,211	342,089	30,730	311,359

*** S Y S T E M C O D E S S U M M A R Y ***

NO SYSTEM EXEMPTIONS AT THIS LEVEL

*** E X E M P T I O N S U M M A R Y ***

CODE	DESCRIPTION	TOTAL PARCELS	COUNTY	TOWN	SCHOOL
41700	Ag Buildin	1	29,365	29,365	29,365
41720	Ag Distric	1	34,846	34,846	34,846
41854	Basic Star	1			30,730
	T O T A L	3	64,211	64,211	94,941

STATE OF NEW YORK
COUNTY - St Lawrence
TOWN - Dekalb
SWIS - 403089

2 0 1 5 T E N T A T I V E A S S E S S M E N T R O L L
T A X A B L E SECTION OF THE ROLL - 1
M A P S E C T I O N - 100
S U B - S E C T I O N - 001
UNIFORM PERCENT OF VALUE IS 100.00

PAGE 115
VALUATION DATE-JUL 01, 2014
TAXABLE STATUS DATE-MAR 01, 2015
RPS150/V04/L015
CURRENT DATE 4/21/2015

*** G R A N D T O T A L S ***

ROLL SEC	DESCRIPTION	TOTAL PARCELS	ASSESSED LAND	ASSESSED TOTAL	TAXABLE COUNTY	TAXABLE TOWN	TAXABLE SCHOOL	STAR TAXABLE
1	TAXABLE	8	292,900	406,300	342,089	342,089	342,089	311,359

STATE OF NEW YORK
COUNTY - St Lawrence
TOWN - Dekalb
SWIS - 403089

2 0 1 5 T E N T A T I V E A S S E S S M E N T R O L L

T A X A B L E SECTION OF THE ROLL - 1

VALUATION DATE-JUL 01, 2014

TAXABLE STATUS DATE-MAR 01, 2015

TAX MAP NUMBER SEQUENCE
UNIFORM PERCENT OF VALUE IS 100.00
UNIFORM PERCENT OF VALUE IS 100.00

TAX MAP PARCEL NUMBER	PROPERTY LOCATION & CLASS	ASSESSMENT	EXEMPTION CODE	COUNTY	TOWN	SCHOOL
CURRENT OWNERS NAME	SCHOOL DISTRICT	LAND	TAX DESCRIPTION	TAXABLE VALUE		
CURRENT OWNERS ADDRESS	PARCEL SIZE/GRID COORD	TOTAL	SPECIAL DISTRICTS	ACCOUNT NO.		
***** 100.002-1-1.2 *****						
100.002-1-1.2	Dekalb Kelly Rd 322 Rural vac>10		Ag Distric 41720	0	7,867	7,867
Kelly Allen H	Heuvelton Centr 406404	41,700	COUNTY TAXABLE VALUE		33,833	7,867
Kelly Mary W	ACRES 59.50	41,700	TOWN TAXABLE VALUE		33,833	
2121 Dekalb Kelly Rd	EAST-0229127 NRTH-1662655		SCHOOL TAXABLE VALUE		33,833	
Rensselaer Falls, NY 13680	DEED BOOK 1089 PG-509		AG001 Ag Dist #1		.00 MT	
	FULL MARKET VALUE	41,700	FD011 Dekalb Fire Dist		33,833 TO M	
			7,867 EX			
MAY BE SUBJECT TO PAYMENT UNDER AGDIST LAW TIL 2019						
***** 100.002-1-2.2 *****						
100.002-1-2.2	Dekalb Kelly Rd 322 Rural vac>10		COUNTY TAXABLE VALUE		14,800	
Blackburn John R	Heuvelton Centr 406404	14,800	TOWN TAXABLE VALUE		14,800	
Blackburn Lawrence	FRNT 1097.00 DPTH	14,800	SCHOOL TAXABLE VALUE		14,800	
1746 County Route 14	ACRES 19.10		AG001 Ag Dist #1		.00 MT	
Canton, NY 13617	EAST-0228931 NRTH-1658941		FD011 Dekalb Fire Dist		14,800 TO M	
	DEED BOOK 2007 PG-4031					
	FULL MARKET VALUE	14,800				
***** 100.002-1-3.2 *****						
100.002-1-3.2	462 Stevenson Rd 210 1 Family Res		VET COM CT 41131	0	20,000	1-38-3.2
Newcombe Edward E Jr	Heuvelton Centr 406404	11,400	Basic Star 41854	0	0	0
462 Stevenson Rd	FRNT 400.00 DPTH	95,000	COUNTY TAXABLE VALUE		75,000	30,730
Rensselaer Falls, NY 13680	ACRES 0.64 BANK8888864		TOWN TAXABLE VALUE		75,000	
	EAST-0231433 NRTH-1657450		SCHOOL TAXABLE VALUE		64,270	
	DEED BOOK 992 PG-00934		FD011 Dekalb Fire Dist		95,000 TO M	
	FULL MARKET VALUE	95,000				
***** 100.002-1-3.11 *****						
100.002-1-3.11	2515 Dekalb Kelly Rd 260 Seasonal res		COUNTY TAXABLE VALUE		102,000	1- 38- 3
Geary Brian M	Heuvelton Centr 406404	78,800	TOWN TAXABLE VALUE		102,000	
460 Childs Rd	Barn Fire 12/23/2002	102,000	SCHOOL TAXABLE VALUE		102,000	
Rensselaer Falls, NY 13680	FRNT 2942.00 DPTH		AG001 Ag Dist #1		.00 MT	
	ACRES 100.90		FD011 Dekalb Fire Dist		102,000 TO M	
	EAST-0229093 NRTH-1660324					
	DEED BOOK 2004 PG-7031					
	FULL MARKET VALUE	102,000				
***** 100.002-1-3.12 *****						
100.002-1-3.12	460 Childs Rd 210 1 Family Res		Basic Star 41854	0	0	0
Geary Brian M	Heuvelton Centr 406404	18,900	COUNTY TAXABLE VALUE		86,000	30,730
460 Childs Rd	Easement 2013/6631	86,000	TOWN TAXABLE VALUE		86,000	
Rensselaer Falls, NY 13680	FRNT 333.00 DPTH		SCHOOL TAXABLE VALUE		55,270	
	ACRES 4.80 BANK8888830		AG001 Ag Dist #1		.00 MT	
	EAST-0229778 NRTH-1658746		FD011 Dekalb Fire Dist		86,000 TO M	
	DEED BOOK 2003 PG-23450					
	FULL MARKET VALUE	86,000				

STATE OF NEW YORK
 COUNTY - St Lawrence
 TOWN - Dekalb
 SWIS - 403089

2 0 1 5 T E N T A T I V E A S S E S S M E N T R O L L
 T A X A B L E SECTION OF THE ROLL - 1

PAGE 117
 VALUATION DATE-JUL 01, 2014
 TAXABLE STATUS DATE-MAR 01, 2015

TAX MAP NUMBER SEQUENCE
 UNIFORM PERCENT OF VALUE IS 100.00
 UNIFORM PERCENT OF VALUE IS 100.00

TAX MAP PARCEL NUMBER	PROPERTY LOCATION & CLASS	ASSESSMENT	EXEMPTION CODE	COUNTY	TOWN	SCHOOL
CURRENT OWNERS NAME	SCHOOL DISTRICT	LAND	TAX DESCRIPTION	TAXABLE VALUE		
CURRENT OWNERS ADDRESS	PARCEL SIZE/GRID COORD	TOTAL	SPECIAL DISTRICTS	ACCOUNT NO.		
***** 100.002-1-4./1 *****						
100.002-1-4./1	Childs Rd		COUNTY TAXABLE VALUE	4,300		
Vanderbilt Minerals, LLC	720 Mine/quarry	0	TOWN TAXABLE VALUE	4,300		
PO Box 89	Heuvelton Centr 406404	4,300	SCHOOL TAXABLE VALUE	4,300		
Gouverneur, NY 13642-0089	Lot 35		FD011 Dekalb Fire Dist	4,300	TO M	
	Mineral Rights On					
	100.002-1-4					
	ACRES 0.01 BANK9999960					
	EAST-0230420 NRTH-1661550					
	DEED BOOK 2014 PG-12694					
	FULL MARKET VALUE	4,300				
***** 100.002-1-4.2 *****						
100.002-1-4.2	545 Childs Rd		Ag Distric 41720	0	25,093	25,093 25,093
Miller Eli S	112 Dairy farm	115,000	Basic Star 41854	0	0	0 30,730
Miller Delila E	Heuvelton Centr 406404	199,000	Silo 42100	0	1,100	1,100 1,100
545 Childs Rd	(2) houses		COUNTY TAXABLE VALUE	172,807		
Rensselaer Falls, NY 13680	2775'fr		TOWN TAXABLE VALUE	172,807		
	ACRES 146.70		SCHOOL TAXABLE VALUE	142,077		
	EAST-0230440 NRTH-1661538		AG001 Ag Dist #1	.00	MT	
MAY BE SUBJECT TO PAYMENT	DEED BOOK 2000 PG-19033		FD011 Dekalb Fire Dist	172,807	TO M	
UNDER AGDIST LAW TIL 2019	FULL MARKET VALUE	199,000	26,193 EX			
***** 100.002-1-4.11 *****						
100.002-1-4.11	590 Childs Rd		Basic Star 41854	0	0	0 1- 20-15 34,530
Herber Jacqueline M	270 Mfg housing	30,200	COUNTY TAXABLE VALUE	59,000		
590 Childs Rd	Heuvelton Centr 406404	59,000	TOWN TAXABLE VALUE	59,000		
Rensselaer Falls, NY 13680	890'fr		SCHOOL TAXABLE VALUE	24,470		
	ACRES 22.60		AG001 Ag Dist #1	.00	MT	
	EAST-0231882 NRTH-1660745		FD011 Dekalb Fire Dist	59,000	TO M	
	DEED BOOK 2014 PG-8210					
	FULL MARKET VALUE	59,000				
***** 100.002-1-4.12 *****						
100.002-1-4.12	584 Childs Rd		COUNTY TAXABLE VALUE	35,500		
Herber John H	270 Mfg housing	15,100	TOWN TAXABLE VALUE	35,500		
Herber Jacqueline M	Heuvelton Centr 406404	35,500	SCHOOL TAXABLE VALUE	35,500		
584 Childs Rd	140'fr		AG001 Ag Dist #1	.00	MT	
Rensselaer Falls, NY 13680	ACRES 1.10		FD011 Dekalb Fire Dist	35,500	TO M	
	EAST-0231522 NRTH-1660660					
	DEED BOOK 2002 PG-4142					
	FULL MARKET VALUE	35,500				

STATE OF NEW YORK
COUNTY - St Lawrence
TOWN - Dekalb
SWIS - 403089

2 0 1 5 T E N T A T I V E A S S E S S M E N T R O L L

T A X A B L E SECTION OF THE ROLL - 1

VALUATION DATE-JUL 01, 2014

TAXABLE STATUS DATE-MAR 01, 2015

TAX MAP NUMBER SEQUENCE
UNIFORM PERCENT OF VALUE IS 100.00
UNIFORM PERCENT OF VALUE IS 100.00

TAX MAP PARCEL NUMBER	PROPERTY LOCATION & CLASS	ASSESSMENT	EXEMPTION CODE	COUNTY	TOWN	SCHOOL
CURRENT OWNERS NAME	SCHOOL DISTRICT	LAND	TAX DESCRIPTION	TAXABLE VALUE		ACCOUNT NO.
CURRENT OWNERS ADDRESS	PARCEL SIZE/GRID COORD	TOTAL	SPECIAL DISTRICTS			

100.002-1-5.11	603,615 Childs Rd			100.002-1-5.11	1- 35-10	*****
Swanson Rick W	240 Rural res		Basic Star 41854	0	0	30,730
615 Childs Rd	Heuvelton Centr 406404	76,000	COUNTY TAXABLE VALUE	91,000		
Rensselaer Falls, NY 13680	Barn's	91,000	TOWN TAXABLE VALUE	91,000		
	ACRES 83.30		SCHOOL TAXABLE VALUE	60,270		
	EAST-0232878 NRTH-1660937		AG001 Ag Dist #1	.00 MT		
	DEED BOOK 00979 PG-00441		FD011 Dekalb Fire Dist	91,000 TO M		
	FULL MARKET VALUE	91,000				

100.002-1-5.12	Stevenson Rd			100.002-1-5.12	*****	*****
Austin Carol E (Trust)	321 Abandoned ag		COUNTY TAXABLE VALUE	6,700		
179 Lakecrest Dr NE	Heuvelton Centr 406404	6,700	TOWN TAXABLE VALUE	6,700		
New Milledgeville, GA	1600'fr	6,700	SCHOOL TAXABLE VALUE	6,700		
	ACRES 14.90		AG001 Ag Dist #1	.00 MT		
	31061-9093 EAST-0233633 NRTH-1659433		FD011 Dekalb Fire Dist	6,700 TO M		
	DEED BOOK 2001 PG-10760					
	FULL MARKET VALUE	6,700				

100.002-1-6	635 Childs Rd			100.002-1-6	*****	*****
Arquitt Andrew	210 1 Family Res		Basic Star 41854	0	0	30,730
Fishbeck Melissa	Heuvelton Centr 406404	22,200	COUNTY TAXABLE VALUE	58,400		
635 Childs Rd	FRNT 145.00 DPTH 2475.00	58,400	TOWN TAXABLE VALUE	58,400		
Rensselaer Falls, NY 13680	ACRES 8.20		SCHOOL TAXABLE VALUE	27,670		
	EAST-0232102 NRTH-1663005		AG001 Ag Dist #1	.00 MT		
	DEED BOOK 1999 PG-15896		FD011 Dekalb Fire Dist	58,400 TO M		
	FULL MARKET VALUE	58,400				

100.002-1-7.1	Childs Rd			100.002-1-7.1	*****	*****
Hanna Carl C	322 Rural vac>10		COUNTY TAXABLE VALUE	62,000	1- 35- 7	
3680 State Highway 812	Heuvelton Centr 406404	62,000	TOWN TAXABLE VALUE	62,000		
Rensselaer Falls, NY 13680	35/674	62,000	SCHOOL TAXABLE VALUE	62,000		
	FRNT 1607.00 DPTH		AG001 Ag Dist #1	.00 MT		
	ACRES 95.50		FD011 Dekalb Fire Dist	62,000 TO M		
	EAST-0232487 NRTH-1663308					
	DEED BOOK 1998 PG-7360					
	FULL MARKET VALUE	62,000				

100.002-1-7.2	Childs Rd			100.002-1-7.2	*****	*****
Kio Jon W Sr	314 Rural vac<10		COUNTY TAXABLE VALUE	3,600		
Kio Nancy S	Heuvelton Centr 406404	3,600	TOWN TAXABLE VALUE	3,600		
703 Childs Rd	FRNT 42.00 DPTH	3,600	SCHOOL TAXABLE VALUE	3,600		
Rensselaer Falls, NY 13680	ACRES 0.41		AG001 Ag Dist #1	.00 MT		
	EAST-0234043 NRTH-1663396		FD011 Dekalb Fire Dist	3,600 TO M		
	DEED BOOK 2006 PG-7091					
	FULL MARKET VALUE	3,600				

STATE OF NEW YORK
COUNTY - St Lawrence
TOWN - Dekalb
SWIS - 403089

2 0 1 5 T E N T A T I V E A S S E S S M E N T R O L L
T A X A B L E SECTION OF THE ROLL - 1

PAGE 119
VALUATION DATE-JUL 01, 2014
TAXABLE STATUS DATE-MAR 01, 2015

TAX MAP NUMBER SEQUENCE
UNIFORM PERCENT OF VALUE IS 100.00
UNIFORM PERCENT OF VALUE IS 100.00

TAX MAP PARCEL NUMBER	PROPERTY LOCATION & CLASS	ASSESSMENT	EXEMPTION CODE	COUNTY	TOWN	SCHOOL
CURRENT OWNERS NAME	SCHOOL DISTRICT	LAND	TAX DESCRIPTION	TAXABLE VALUE		
CURRENT OWNERS ADDRESS	PARCEL SIZE/GRID COORD	TOTAL	SPECIAL DISTRICTS	ACCOUNT NO.		
***** 100.002-1-8 *****						
703 Childs Rd					1-	20-13
100.002-1-8	210 1 Family Res		VET COM CT 41131	0	20,000	20,000 0
Kio Jon W Sr	Heuvelton Centr 406404	5,000	VET DIS CT 41141	0	16,400	16,400 0
Kio Nancy S	35/674	82,000	Basic Star 41854	0	0	0 30,730
703 Childs Rd	FRNT 351.00 DPTH 42.00		COUNTY TAXABLE VALUE		45,600	
Rensselaer Falls, NY 13680	EAST-0234064 NRTH-1663361		TOWN TAXABLE VALUE		45,600	
	DEED BOOK 1076 PG-508		SCHOOL TAXABLE VALUE		51,270	
	FULL MARKET VALUE	82,000	AG001 Ag Dist #1		.00 MT	
			FD011 Dekalb Fire Dist		82,000 TO M	
***** 100.002-1-9.1 *****						
616 Childs Rd					1-	35-13
100.002-1-9.1	210 1 Family Res		COUNTY TAXABLE VALUE		26,100	
Hanna Paul	Heuvelton Centr 406404	15,500	TOWN TAXABLE VALUE		26,100	
Hanna Kathleen	FRNT 440.00 DPTH 150.00	26,100	SCHOOL TAXABLE VALUE		26,100	
3869 State Highway 812	ACRES 1.50		AG001 Ag Dist #1		.00 MT	
Rensselaer Falls, NY 13680	EAST-0232403 NRTH-1661764		FD011 Dekalb Fire Dist		26,100 TO M	
	DEED BOOK 00978 PG-00457					
	FULL MARKET VALUE	26,100				
***** 100.002-1-10 *****						
626 Childs Rd					1-	35- 6
100.002-1-10	210 1 Family Res		COUNTY TAXABLE VALUE		20,000	
Deloney Paul	Heuvelton Centr 406404	15,000	TOWN TAXABLE VALUE		20,000	
726 State St	Unrecorded Will 4/28/87	20,000	SCHOOL TAXABLE VALUE		20,000	
Ogdensburg, NY 13669	FRNT 220.00 DPTH 173.00		AG001 Ag Dist #1		.00 MT	
	ACRES 0.90		FD011 Dekalb Fire Dist		20,000 TO M	
	EAST-0232810 NRTH-1661994					
	DEED BOOK 2011 PG-15814					
	FULL MARKET VALUE	20,000				
***** 100.002-1-11.1 *****						
3543 Sh 812					1-	68- 6
100.002-1-11.1	112 Dairy farm		Ag Distric 41720	0	19,252	19,252 19,252
Woodcock Donald	Heuvelton Centr 406404	115,600	Enhanced S 41834	0	0	0 65,300
Woodcock Sandra	ACRES 140.50	187,900	COUNTY TAXABLE VALUE		168,648	
3543 State Highway 812	EAST-0234307 NRTH-1661433		TOWN TAXABLE VALUE		168,648	
Rensselaer Falls, NY 13680	DEED BOOK 997 PG-00011		SCHOOL TAXABLE VALUE		103,348	
	FULL MARKET VALUE	187,900	AG001 Ag Dist #1		.00 MT	
			FD011 Dekalb Fire Dist		168,648 TO M	
					19,252 EX	

MAY BE SUBJECT TO PAYMENT
UNDER AGDIST LAW TIL 2019

STATE OF NEW YORK
COUNTY - St Lawrence
TOWN - Dekalb
SWIS - 403089

2 0 1 5 T E N T A T I V E A S S E S S M E N T R O L L
T A X A B L E SECTION OF THE ROLL - 1

PAGE 120
VALUATION DATE-JUL 01, 2014
TAXABLE STATUS DATE-MAR 01, 2015

TAX MAP NUMBER SEQUENCE
UNIFORM PERCENT OF VALUE IS 100.00
UNIFORM PERCENT OF VALUE IS 100.00

TAX MAP PARCEL NUMBER	PROPERTY LOCATION & CLASS	ASSESSMENT	EXEMPTION CODE	COUNTY	TOWN	SCHOOL
CURRENT OWNERS NAME	SCHOOL DISTRICT	LAND	TAX DESCRIPTION	TAXABLE VALUE		
CURRENT OWNERS ADDRESS	PARCEL SIZE/GRID COORD	TOTAL	SPECIAL DISTRICTS	ACCOUNT NO.		

100.002-1-14	666 Stevenson Rd	51	PCT OF VALUE USED FOR EXEMPTION PURPOSES	100.002-1-14	*****	*****
Abar Dorothy E	240 Rural res		VET COM CT 41131	0	20,000	20,000
PO Box 38	Heuvelton Centr 406404	68,900	Basic Star 41854	0	0	0
Rensselaer Falls, NY	ACRES 103.00	159,000	COUNTY TAXABLE VALUE		139,000	
13680-0038	EAST-0234989 NRTH-1658508		TOWN TAXABLE VALUE		139,000	
	DEED BOOK 952 PG-01037		SCHOOL TAXABLE VALUE		124,470	
	FULL MARKET VALUE	159,000	AG001 Ag Dist #1		.00	MT
			FD011 Dekalb Fire Dist		159,000	TO M

100.002-1-15.1	Stevenson Rd			100.002-1-15.1	*****	*****
Austin Carol E (Trust)	105 Vac farmland		Ag Distric 41720	0	35,500	35,500
179 Lakecrest Dr NE	Heuvelton Centr 406404	62,500	COUNTY TAXABLE VALUE		27,000	
Milledgeville, GA 31061-9093	ACRES 98.80	62,500	TOWN TAXABLE VALUE		27,000	
	EAST-0232483 NRTH-1658394		SCHOOL TAXABLE VALUE		27,000	
	DEED BOOK 1998 PG-16324		FD011 Dekalb Fire Dist		27,000	TO M
	FULL MARKET VALUE	62,500	35,500 EX			

100.002-1-15.21	561 Stevenson Rd			100.002-1-15.21	*****	*****
Krieg Sheila K	240 Rural res		Enhanced S 41834	0	0	0
2250 Ivan Ave	Heuvelton Centr 406404	85,500	Ag Land Co 41730	0	27,715	27,715
Pocatello, ID 83201-2061	FRNT 2338.00 DPTH	171,000	COUNTY TAXABLE VALUE		143,285	
	ACRES 97.90		TOWN TAXABLE VALUE		143,285	
	EAST-0231635 NRTH-1659396		SCHOOL TAXABLE VALUE		77,985	
	DEED BOOK 1998 PG-13196		FD011 Dekalb Fire Dist		171,000	TO M
	FULL MARKET VALUE	171,000				

100.002-1-15.22	Stevenson Rd			100.002-1-15.22	*****	*****
Krieg Sheila K	311 Res vac land		COUNTY TAXABLE VALUE		5,200	
2250 Ivan Ave	Heuvelton Centr 406404	5,200	TOWN TAXABLE VALUE		5,200	
Pocatello, ID 83201-2061	FRNT 300.00 DPTH 175.00	5,200	SCHOOL TAXABLE VALUE		5,200	
	ACRES 1.20		FD011 Dekalb Fire Dist		5,200	TO M
	EAST-0232271 NRTH-1658817					
	DEED BOOK 2014 PG-1962					
	FULL MARKET VALUE	5,200				

100.002-1-16	501 Stevenson Rd			100.002-1-16	*****	*****
Gingerich Jacob U	210 1 Family Res		Enhanced S 41834	0	0	0
Gingerich Fannie E	Heuvelton Centr 406404	15,000	COUNTY TAXABLE VALUE		54,900	
501 Stevenson Rd	ACRES 1.00	54,900	TOWN TAXABLE VALUE		54,900	
Rensselaer Falls, NY 13680	EAST-0231699 NRTH-1658344		SCHOOL TAXABLE VALUE		0	
	DEED BOOK 2012 PG-4499		FD011 Dekalb Fire Dist		54,900	TO M
	FULL MARKET VALUE	54,900				

STATE OF NEW YORK
 COUNTY - St Lawrence
 TOWN - Dekalb
 SWIS - 403089

2 0 1 5 T E N T A T I V E A S S E S S M E N T R O L L
 T A X A B L E SECTION OF THE ROLL - 1

PAGE 121
 VALUATION DATE-JUL 01, 2014
 TAXABLE STATUS DATE-MAR 01, 2015

TAX MAP NUMBER SEQUENCE
 UNIFORM PERCENT OF VALUE IS 100.00
 UNIFORM PERCENT OF VALUE IS 100.00

TAX MAP PARCEL NUMBER	PROPERTY LOCATION & CLASS	ASSESSMENT	EXEMPTION CODE-----	COUNTY-----	TOWN-----	SCHOOL
CURRENT OWNERS NAME	SCHOOL DISTRICT	LAND	TAX DESCRIPTION	TAXABLE VALUE		
CURRENT OWNERS ADDRESS	PARCEL SIZE/GRID COORD	TOTAL	SPECIAL DISTRICTS			ACCOUNT NO.
***** 100.002-1-17.2 *****						
100.002-1-17.2	Off Stevenson Rd 314 Rural vac<10		COUNTY TAXABLE VALUE	1,000		
Newcomb Edward E Jr	Heuvelton Centr 406404	1,000	TOWN TAXABLE VALUE	1,000		
Newcomb Linda L	302x180x108x264	1,000	SCHOOL TAXABLE VALUE	1,000		
462 Stevenson Rd	FRNT 302.00 DPTH 180.00		AG001 Ag Dist #1	.00 MT		
Rensselaer Falls, NY 13680	BANK8888864		FD011 Dekalb Fire Dist	1,000 TO M		
	EAST-0231414 NRTH-1657280					
	DEED BOOK 1103 PG-714					
	FULL MARKET VALUE	1,000				
***** 100.002-1-17.3 *****						
100.002-1-17.3	410 Stevenson Rd 240 Rural res		Ag Distric 41720	0	37,018	37,018 37,018
Austin Carol E (Trust)	Heuvelton Centr 406404	68,500	COUNTY TAXABLE VALUE	118,282		
179 Lakecrest Dr NE	ACRES 92.30	155,300	TOWN TAXABLE VALUE	118,282		
Milledgeville, GA 31061-9093	EAST-0231387 NRTH-1655846		SCHOOL TAXABLE VALUE	118,282		
	DEED BOOK 1105 PG-681		AG001 Ag Dist #1	.00 MT		
MAY BE SUBJECT TO PAYMENT	FULL MARKET VALUE	155,300	FD011 Dekalb Fire Dist	118,282 TO M		
UNDER AGDIST LAW TIL 2019			37,018 EX			
***** 100.002-1-18.2 *****						
100.002-1-18.2	409 Stevenson Rd 240 Rural res		COUNTY TAXABLE VALUE	36,500		1- 40- 8.2
Hurlbut Worth Jr	Heuvelton Centr 406404	33,000	TOWN TAXABLE VALUE	36,500		
PO Box 432	ACRES 44.80	36,500	SCHOOL TAXABLE VALUE	36,500		
Gouverneur, NY 13642	EAST-0229767 NRTH-1657560		FD011 Dekalb Fire Dist	36,500 TO M		
	DEED BOOK 951 PG-00976					
	FULL MARKET VALUE	36,500				
***** 100.002-1-18.11 *****						
100.002-1-18.11	350 Childs Rd 120 Field crops		Ag Distric 41720	0	13,267	13,267 13,267
Batt Linda E	Heuvelton Centr 406404	56,900	COUNTY TAXABLE VALUE	43,633		
374 Stevenson Rd	1800'fr	56,900	TOWN TAXABLE VALUE	43,633		
Rensselaer Falls, NY 13680	ACRES 85.20		SCHOOL TAXABLE VALUE	43,633		
	EAST-0228703 NRTH-1656808		AG001 Ag Dist #1	.00 MT		
MAY BE SUBJECT TO PAYMENT	DEED BOOK 2000 PG-11924		FD011 Dekalb Fire Dist	43,633 TO M		
UNDER AGDIST LAW TIL 2019	FULL MARKET VALUE	56,900	13,267 EX			
***** 100.002-1-19 *****						
100.002-1-19	432 Childs Rd 270 Mfg housing		COUNTY TAXABLE VALUE	26,000		1- 44-10
Luce Kathleen P	Heuvelton Centr 406404	15,000	TOWN TAXABLE VALUE	26,000		
432 Childs Rd	FRNT 250.00 DPTH	26,000	SCHOOL TAXABLE VALUE	26,000		
Rensselaer Falls, NY	ACRES 1.00		FD011 Dekalb Fire Dist	26,000 TO M		
13680-3136	EAST-0229209 NRTH-1658403					
	DEED BOOK 1098 PG-113					
	FULL MARKET VALUE	26,000				

STATE OF NEW YORK
COUNTY - St Lawrence
TOWN - Dekalb
SWIS - 403089

2 0 1 5 T E N T A T I V E A S S E S S M E N T R O L L
T A X A B L E SECTION OF THE ROLL - 1

PAGE 122
VALUATION DATE-JUL 01, 2014
TAXABLE STATUS DATE-MAR 01, 2015

TAX MAP NUMBER SEQUENCE
UNIFORM PERCENT OF VALUE IS 100.00
UNIFORM PERCENT OF VALUE IS 100.00

TAX MAP PARCEL NUMBER	PROPERTY LOCATION & CLASS	ASSESSMENT	EXEMPTION CODE	COUNTY	TOWN	SCHOOL
CURRENT OWNERS NAME	SCHOOL DISTRICT	LAND	TAX DESCRIPTION	TAXABLE VALUE		
CURRENT OWNERS ADDRESS	PARCEL SIZE/GRID COORD	TOTAL	SPECIAL DISTRICTS			ACCOUNT NO.

3485 Sh 812				100.002-1-20		*****
100.002-1-20	270 Mfg housing		Basic Star 41854	0	0	0 30,730
Fields Jamie M	Heuvelton Centr 406404	13,500	COUNTY TAXABLE VALUE		53,800	
3485 State Highway 812	FRNT 576.00 DPTH	53,800	TOWN TAXABLE VALUE		53,800	
Rensselaer Falls, NY	ACRES 0.85 BANK8888288		SCHOOL TAXABLE VALUE		23,070	
13680-3145	EAST-0235744 NRTH-1660408		AG001 Ag Dist #1		.00 MT	
	DEED BOOK 2011 PG-2196		FD011 Dekalb Fire Dist		53,800 TO M	
	FULL MARKET VALUE	53,800				

405 Childs Rd				100.002-1-21		*****
100.002-1-21	260 Seasonal res		COUNTY TAXABLE VALUE		47,400	1- 29- 2
Yelon Arthur	Heuvelton Centr 406404	28,200	TOWN TAXABLE VALUE		47,400	
4700 Demaisonneuve	ACRES 17.40 BANK1111111	47,400	SCHOOL TAXABLE VALUE		47,400	
Westmount, QC, Canada	EAST-0228258 NRTH-1658442		FD011 Dekalb Fire Dist		47,400 TO M	
H3Z 1M1	DEED BOOK 918 PG-01104					
	FULL MARKET VALUE	47,400				

3608 Sh 812				100.002-2-1		*****
100.002-2-1	210 1 Family Res		Enhanced S 41834	0	0	0 65,300
Zoller Ronald	Heuvelton Centr 406404	18,100	COUNTY TAXABLE VALUE		118,700	
3608 State Highway 812	ACRES 4.10	118,700	TOWN TAXABLE VALUE		118,700	
Rensselaer Falls, NY 13680	EAST-0234592 NRTH-1663418		SCHOOL TAXABLE VALUE		53,400	
	DEED BOOK 643 PG-00092		AG001 Ag Dist #1		.00 MT	
	FULL MARKET VALUE	118,700	FD011 Dekalb Fire Dist		118,700 TO M	

87 Cr 14				100.002-2-2.22		*****
100.002-2-2.22	270 Mfg housing		COUNTY TAXABLE VALUE		57,700	
Alstad Janna J	Heuvelton Centr 406404	17,400	TOWN TAXABLE VALUE		57,700	
7242 US Highway 11	1/10sp45000	57,700	SCHOOL TAXABLE VALUE		57,700	
Potsdam, NY 13676	ACRES 3.40		AG001 Ag Dist #1		.00 MT	
	EAST-0237797 NRTH-1661803		FD011 Dekalb Fire Dist		57,700 TO M	
	DEED BOOK 2013 PG-20769					
	FULL MARKET VALUE	57,700				

Sh 812				100.002-2-2.211		*****
100.002-2-2.211	105 Vac farmland		Ag Distric 41720	0	3,824	3,824 3,824
Putney Howard P	Heuvelton Centr 406404	39,520	COUNTY TAXABLE VALUE		35,696	
Putney Stephanie	ACRES 91.20	39,520	TOWN TAXABLE VALUE		35,696	
245 Putney Rd	EAST-0236703 NRTH-1661560		SCHOOL TAXABLE VALUE		35,696	
Rensselaer Falls, NY 13680	DEED BOOK 2002 PG-7930		AG001 Ag Dist #1		.00 MT	
	FULL MARKET VALUE	39,520	FD011 Dekalb Fire Dist		35,696 TO M	

MAY BE SUBJECT TO PAYMENT
UNDER AGDIST LAW TIL 2019

STATE OF NEW YORK
 COUNTY - St Lawrence
 TOWN - Dekalb
 SWIS - 403089

2 0 1 5 T E N T A T I V E A S S E S S M E N T R O L L
 T A X A B L E SECTION OF THE ROLL - 1

PAGE 123
 VALUATION DATE-JUL 01, 2014
 TAXABLE STATUS DATE-MAR 01, 2015

TAX MAP NUMBER SEQUENCE
 UNIFORM PERCENT OF VALUE IS 100.00
 UNIFORM PERCENT OF VALUE IS 100.00

TAX MAP PARCEL NUMBER	PROPERTY LOCATION & CLASS	ASSESSMENT	EXEMPTION CODE	COUNTY	TOWN	SCHOOL
CURRENT OWNERS NAME	SCHOOL DISTRICT	LAND	TAX DESCRIPTION	TAXABLE VALUE		
CURRENT OWNERS ADDRESS	PARCEL SIZE/GRID COORD	TOTAL	SPECIAL DISTRICTS			ACCOUNT NO.

100.002-2-2.212	3544 Sh 812			100.002-2-2.212		*****
Swartzentruber John M	112 Dairy farm		COUNTY TAXABLE VALUE	65,000		
Swartzentruber Katie L	Heuvelton Centr 406404	37,900	TOWN TAXABLE VALUE	65,000		
3544 State Highway 812	ACRES 43.50	65,000	SCHOOL TAXABLE VALUE	65,000		
Rensselaer Falls, NY 13680	EAST-0236212 NRTH-1662523		AG001 Ag Dist #1	.00 MT		
	DEED BOOK 2014 PG-3003		FD011 Dekalb Fire Dist	65,000 TO M		
	FULL MARKET VALUE	65,000				

100.002-2-3	130 Cr 14			100.002-2-3		*****
Mack Kevin D	240 Rural res - WTRFNT		Basic Star 41854	0	0	1- 65-12
130 County Route 14	Heuvelton Centr 406404	48,800	COUNTY TAXABLE VALUE	121,000		30,730
Rensselaer Falls, NY 13680	ACRES 72.70	121,000	TOWN TAXABLE VALUE	121,000		
	EAST-0237763 NRTH-1663272		SCHOOL TAXABLE VALUE	90,270		
	DEED BOOK 2012 PG-12792		AG001 Ag Dist #1	.00 MT		
	FULL MARKET VALUE	121,000	FD011 Dekalb Fire Dist	121,000 TO M		

100.002-2-4	162 Cr 14			100.002-2-4		*****
McCallion Mary	113 Cattle farm		Enhanced S 41834	0	0	1- 44- 5
PO Box 148	Heuvelton Centr 406404	74,200	COUNTY TAXABLE VALUE	148,000		65,300
Rensselaer Falls, NY 13680	ACRES 107.50	148,000	TOWN TAXABLE VALUE	148,000		
	EAST-0238521 NRTH-1663753		SCHOOL TAXABLE VALUE	82,700		
	DEED BOOK 932 PG-00284		FD011 Dekalb Fire Dist	148,000 TO M		
	FULL MARKET VALUE	148,000				

100.002-2-5	226 Cr 14			100.002-2-5		*****
Burnham Bradley D	260 Seasonal res		COUNTY TAXABLE VALUE	52,500		1- 19- 5
Burnham Deann M	Heuvelton Centr 406404	37,700	TOWN TAXABLE VALUE	52,500		
3728 County Route 17	ACRES 4.60	52,500	SCHOOL TAXABLE VALUE	52,500		
De Kalb Junction, NY	EAST-0239928 NRTH-1663792		FD011 Dekalb Fire Dist	52,500 TO M		
	DEED BOOK 2002 PG-4244					
	FULL MARKET VALUE	52,500				

100.002-2-5./1	Cr 14			100.002-2-5./1		*****
Campbell Ruth	720 Mine/quarry		COUNTY TAXABLE VALUE	100		1- 58-11
% Edward A Campbell	Hermon-Dekalb 404401	0	TOWN TAXABLE VALUE	100		
5940 De Armoun Rd	Lot 5	100	SCHOOL TAXABLE VALUE	100		
Anchorage, AK 99516-3151	Mineral Rights		FD011 Dekalb Fire Dist	100 TO M		
	DEED BOOK 964 PG-00226					
	FULL MARKET VALUE	100				

100.002-2-6	Cr 14			100.002-2-6		*****
McCallion Mary S	311 Res vac land		COUNTY TAXABLE VALUE	27,800		1- 47- 6
PO Box 148	Heuvelton Centr 406404	27,800	TOWN TAXABLE VALUE	27,800		
Rensselaer Falls, NY 13680	ACRES 14.30	27,800	SCHOOL TAXABLE VALUE	27,800		
	EAST-0239613 NRTH-1663419		FD011 Dekalb Fire Dist	27,800 TO M		
	DEED BOOK 962 PG-00277					
	FULL MARKET VALUE	27,800				

STATE OF NEW YORK
COUNTY - St Lawrence
TOWN - Dekalb
SWIS - 403089

2 0 1 5 T E N T A T I V E A S S E S S M E N T R O L L
T A X A B L E SECTION OF THE ROLL - 1

PAGE 124
VALUATION DATE-JUL 01, 2014
TAXABLE STATUS DATE-MAR 01, 2015

TAX MAP NUMBER SEQUENCE
UNIFORM PERCENT OF VALUE IS 100.00
UNIFORM PERCENT OF VALUE IS 100.00

TAX MAP PARCEL NUMBER	PROPERTY LOCATION & CLASS	ASSESSMENT	EXEMPTION CODE	COUNTY	TOWN	SCHOOL
CURRENT OWNERS NAME	SCHOOL DISTRICT	LAND	TAX DESCRIPTION	TAXABLE VALUE		
CURRENT OWNERS ADDRESS	PARCEL SIZE/GRID COORD	TOTAL	SPECIAL DISTRICTS	ACCOUNT NO.		
***** 100.002-2-7.2 *****						
100.002-2-7.2	82B Cr 14 270 Mfg housing		Basic Star 41854	0	0	30,730
Hirsch Michael A	Heuvelton Centr 406404	25,800	COUNTY TAXABLE VALUE		84,000	
Hirsch Deborah D	7.04a (D) 302'Wf	84,000	TOWN TAXABLE VALUE		84,000	
82B County Route 14	ACRES 6.70 BANK8888209		SCHOOL TAXABLE VALUE		53,270	
Rensselaer Falls, NY 13680	EAST-0238083 NRTH-1661118		FD011 Dekalb Fire Dist		84,000 TO M	
	DEED BOOK 1061 PG-624					
	FULL MARKET VALUE	84,000				
***** 100.002-2-7.3 *****						
100.002-2-7.3	Cr 14 311 Res vac land		COUNTY TAXABLE VALUE		7,000	
Mack Dawn E Stiles	Heuvelton Centr 406404	7,000	TOWN TAXABLE VALUE		7,000	
3968 State Highway 812	302'wf	7,000	SCHOOL TAXABLE VALUE		7,000	
Rensselaer Falls, NY	ACRES 5.90		FD011 Dekalb Fire Dist		7,000 TO M	
13680-3131	EAST-0238236 NRTH-1661416					
	DEED BOOK 1067 PG-1112					
	FULL MARKET VALUE	7,000				
***** 100.002-2-7.11 *****						
100.002-2-7.11	82A Cr 14 270 Mfg housing	58 PCT OF VALUE USED FOR EXEMPTION PURPOSES	Aged - Tow 41803	0	15,892	0
Hirsch Rita	Heuvelton Centr 406404	24,200	Aged - Cou 41802	0	12,714	0
82A County Route 14	ACRES 5.60	54,800	Enhanced S 41834	0	0	54,800
Rensselaer Falls, NY 13680	EAST-0238040 NRTH-1660625		COUNTY TAXABLE VALUE		42,086	
	DEED BOOK 1061 PG-620		TOWN TAXABLE VALUE		38,908	
	FULL MARKET VALUE	54,800	SCHOOL TAXABLE VALUE		0	
			FD011 Dekalb Fire Dist		54,800 TO M	
***** 100.002-2-7.12 *****						
100.002-2-7.12	82C Cr 14 210 1 Family Res		Basic Star 41854	0	0	30,730
Platt Timothy	Heuvelton Centr 406404	16,200	COUNTY TAXABLE VALUE		159,900	
Platt Sarah	6/10SP160000	159,900	TOWN TAXABLE VALUE		159,900	
82C County Route 14	2.45a 277'Fr		SCHOOL TAXABLE VALUE		129,170	
Rensselaer Falls, NY 13680	ACRES 2.20 BANK8888830		FD011 Dekalb Fire Dist		159,900 TO M	
	EAST-0237767 NRTH-1661112					
	DEED BOOK 2010 PG-9067					
	FULL MARKET VALUE	159,900				
***** 100.002-2-8.11 *****						
100.002-2-8.11	80 Cr 14 210 1 Family Res		Basic Star 41854	0	0	30,730
Thornhill Michael D	Heuvelton Centr 406404	19,200	COUNTY TAXABLE VALUE		124,000	
Thornhill Alison J	155'wf	124,000	TOWN TAXABLE VALUE		124,000	
PO Box 616	FRNT 1000.00 DPTH		SCHOOL TAXABLE VALUE		93,270	
Heuvelton, NY 13654	ACRES 5.20		FD011 Dekalb Fire Dist		124,000 TO M	
	EAST-0237759 NRTH-1660572					
	DEED BOOK 1094 PG-461					
	FULL MARKET VALUE	124,000				

STATE OF NEW YORK
 COUNTY - St Lawrence
 TOWN - Dekalb
 SWIS - 403089

2 0 1 5 T E N T A T I V E A S S E S S M E N T R O L L

T A X A B L E SECTION OF THE ROLL - 1

VALUATION DATE-JUL 01, 2014

TAXABLE STATUS DATE-MAR 01, 2015

TAX MAP NUMBER SEQUENCE
 UNIFORM PERCENT OF VALUE IS 100.00
 UNIFORM PERCENT OF VALUE IS 100.00

TAX MAP PARCEL NUMBER	PROPERTY LOCATION & CLASS	ASSESSMENT	EXEMPTION CODE	COUNTY	TOWN	SCHOOL
CURRENT OWNERS NAME	SCHOOL DISTRICT	LAND	TAX DESCRIPTION	TAXABLE VALUE		
CURRENT OWNERS ADDRESS	PARCEL SIZE/GRID COORD	TOTAL	SPECIAL DISTRICTS			ACCOUNT NO.
***** 100.002-2-8.12/1 *****						
	Cr 14					
100.002-2-8.12/1	720 Mine/quarry		COUNTY TAXABLE VALUE	5,500		
Vanderbilt Minerals, LLC	Heuvelton Centr 406404	0	TOWN TAXABLE VALUE	5,500		
PO Box 89	Lot # 11	5,500	SCHOOL TAXABLE VALUE	5,500		
Gouverneur, NY 13642-0089	Mineral Rights On Lot		FD011 Dekalb Fire Dist	5,500 TO M		
	100.002-2-8.12					
	ACRES 0.01 BANK9999960					
	DEED BOOK 2014 PG-12694					
	FULL MARKET VALUE	5,500				
***** 100.002-2-8.14 *****						
	52 Cr 14					1-21-13.14
100.002-2-8.14	240 Rural res		CW_15_VET/ 41162	0	12,000	0
Gallucci Robert A	Heuvelton Centr 406404	22,200	Basic Star 41854	0	0	30,730
Gallucci Diana Lee	728'wf	113,200	COUNTY TAXABLE VALUE		101,200	
PO Box 244	ACRES 12.00		TOWN TAXABLE VALUE		113,200	
Heuvelton, NY 13654	EAST-0237741 NRTH-1660104		SCHOOL TAXABLE VALUE		82,470	
	DEED BOOK 1022 PG-01065		FD011 Dekalb Fire Dist		113,200 TO M	
	FULL MARKET VALUE	113,200				
***** 100.002-2-8.122 *****						
	3420 Sh 812					
100.002-2-8.122	210 1 Family Res		Basic Star 41854	0	0	30,730
Bill Timothy A	Heuvelton Centr 406404	16,300	COUNTY TAXABLE VALUE		146,000	
Bill Camilla M	FRNT 348.00 DPTH	146,000	TOWN TAXABLE VALUE		146,000	
3420 State Highway 812	ACRES 2.30		SCHOOL TAXABLE VALUE		115,270	
De Kalb Junction, NY	EAST-0236671 NRTH-1659333		FD011 Dekalb Fire Dist		146,000 TO M	
13630-4138	DEED BOOK 1050 PG-382					
	FULL MARKET VALUE	146,000				
***** 100.002-2-8.131 *****						
	50 Cr 14					
100.002-2-8.131	240 Rural res - WTRFNT		VET WAR CT 41121	0	12,000	12,000
Stiles Keith	Heuvelton Centr 406404	22,500	Enhanced S 41834	0	0	65,300
PO Box 273	See 1087/331	100,900	COUNTY TAXABLE VALUE		88,900	
Heuvelton, NY 13654	Residence		TOWN TAXABLE VALUE		88,900	
	462'wf		SCHOOL TAXABLE VALUE		35,600	
	ACRES 10.20		FD011 Dekalb Fire Dist		100,900 TO M	
	EAST-0237625 NRTH-1659577					
	DEED BOOK 1022 PG-1063					
	FULL MARKET VALUE	100,900				
***** 100.002-2-10 *****						
	7 Mcadoo Rd					1- 49-11
100.002-2-10	270 Mfg housing		COUNTY TAXABLE VALUE		17,700	
Maloney Bertha	Heuvelton Centr 406404	7,700	TOWN TAXABLE VALUE		17,700	
295 Ballantine Rd	Waterfront	17,700	SCHOOL TAXABLE VALUE		17,700	
Heuvelton, NY 13654-3303	FRNT 120.00 DPTH 40.00		FD011 Dekalb Fire Dist		17,700 TO M	
	EAST-0237543 NRTH-1658046					
	DEED BOOK 959 PG-00540					
	FULL MARKET VALUE	17,700				

STATE OF NEW YORK
COUNTY - St Lawrence
TOWN - Dekalb
SWIS - 403089

2 0 1 5 T E N T A T I V E A S S E S S M E N T R O L L
T A X A B L E SECTION OF THE ROLL - 1

PAGE 126
VALUATION DATE-JUL 01, 2014
TAXABLE STATUS DATE-MAR 01, 2015

TAX MAP NUMBER SEQUENCE
UNIFORM PERCENT OF VALUE IS 100.00
UNIFORM PERCENT OF VALUE IS 100.00

TAX MAP PARCEL NUMBER	PROPERTY LOCATION & CLASS	ASSESSMENT	EXEMPTION CODE	COUNTY	TOWN	SCHOOL
CURRENT OWNERS NAME	SCHOOL DISTRICT	LAND	TAX DESCRIPTION	TAXABLE VALUE		
CURRENT OWNERS ADDRESS	PARCEL SIZE/GRID COORD	TOTAL	SPECIAL DISTRICTS	ACCOUNT NO.		

100.002-2-11	55 Cr 16			100.002-2-11		*****
Groome Richard	210 1 Family Res		COUNTY TAXABLE VALUE		1- 35- 2	
Groome Ann	Heuvelton Centr 406404	23,100	TOWN TAXABLE VALUE			
516 Jay St	Waterfront	65,000	SCHOOL TAXABLE VALUE			
Ogdensburg, NY 13669-2654	ACRES 4.00		FD011 Dekalb Fire Dist	65,000 TO M		
	EAST-0238345 NRTH-1658461					
	DEED BOOK 898 PG-00378					
	FULL MARKET VALUE	65,000				

100.002-2-12	63 Cr 16			100.002-2-12		*****
Sibley John A	270 Mfg housing		Basic Star 41854	0	0	1- 61- 1
63 County Route 16	Heuvelton Centr 406404	15,400	COUNTY TAXABLE VALUE		0	30,730
Canton, NY 13617	Double Wide 28X48	63,000	TOWN TAXABLE VALUE			
	ACRES 1.40		SCHOOL TAXABLE VALUE			
	EAST-0238708 NRTH-1657999		FD011 Dekalb Fire Dist	63,000 TO M		
	DEED BOOK 1079 PG-807					
	FULL MARKET VALUE	63,000				

100.002-2-13.112	Cr 16			100.002-2-13.112		*****
Stone Donald G	311 Res vac land		COUNTY TAXABLE VALUE			
Stone Colleen	Heuvelton Centr 406404	11,400	TOWN TAXABLE VALUE			
100 County Route 16	ACRES 7.40	11,400	SCHOOL TAXABLE VALUE			
Canton, NY 13617	EAST-0239358 NRTH-1657684		AG001 Ag Dist #1	.00 MT		
	DEED BOOK 1999 PG-1257		FD011 Dekalb Fire Dist	11,400 TO M		
	FULL MARKET VALUE	11,400				

100.002-2-14	100 Cr 16			100.002-2-14		*****
Stone Donald G	210 1 Family Res		Basic Star 41854	0	0	1- 60-15.2
Stone Colleen	Heuvelton Centr 406404	16,100	COUNTY TAXABLE VALUE		0	30,730
100 County Route 16	2 Ar	56,600	TOWN TAXABLE VALUE			
Canton, NY 13617	ACRES 2.10		SCHOOL TAXABLE VALUE			
	EAST-0239608 NRTH-1657721		FD011 Dekalb Fire Dist	56,600 TO M		
	DEED BOOK 898 PG-01107					
	FULL MARKET VALUE	56,600				

100.002-2-15.11	15,16 Mcadoo Rd			100.002-2-15.11		*****
Tomassini Nicole	260 Seasonal res		Basic Star 41854	0	0	1- 28-11
15 McAdoo Rd	Heuvelton Centr 406404	20,900	COUNTY TAXABLE VALUE		0	30,730
Canton, NY 13617	ACRES 8.10	131,900	TOWN TAXABLE VALUE			
	EAST-0238055 NRTH-1657961		SCHOOL TAXABLE VALUE			
	DEED BOOK 2004 PG-3770		AG001 Ag Dist #1	.00 MT		
	FULL MARKET VALUE	131,900	FD011 Dekalb Fire Dist	131,900 TO M		

STATE OF NEW YORK
 COUNTY - St Lawrence
 TOWN - Dekalb
 SWIS - 403089

2 0 1 5 T E N T A T I V E A S S E S S M E N T R O L L
 T A X A B L E SECTION OF THE ROLL - 1

PAGE 127
 VALUATION DATE-JUL 01, 2014
 TAXABLE STATUS DATE-MAR 01, 2015

TAX MAP NUMBER SEQUENCE
 UNIFORM PERCENT OF VALUE IS 100.00
 UNIFORM PERCENT OF VALUE IS 100.00

TAX MAP PARCEL NUMBER	PROPERTY LOCATION & CLASS	ASSESSMENT	EXEMPTION CODE	COUNTY	TOWN	SCHOOL
CURRENT OWNERS NAME	SCHOOL DISTRICT	LAND	TAX DESCRIPTION	TAXABLE VALUE		
CURRENT OWNERS ADDRESS	PARCEL SIZE/GRID COORD	TOTAL	SPECIAL DISTRICTS			ACCOUNT NO.

11 McAdoo Rd				100.002-2-15.12		*****
100.002-2-15.12	210 1 Family Res - WTRFNT		Basic Star 41854	0	0	30,730
Bryant Cris M	Heuvelton Centr 406404	20,300	COUNTY TAXABLE VALUE		88,300	
Grant Agnes	555'wf	88,300	TOWN TAXABLE VALUE		88,300	
11 McAdoo Rd	FRNT 555.00 DPTH		SCHOOL TAXABLE VALUE		57,570	
Canton, NY 13617	ACRES 1.20		FD011 Dekalb Fire Dist		88,300 TO M	
	EAST-0237950 NRTH-1658238					
PRIOR OWNER ON 3/01/2015	DEED BOOK 2015 PG-2195					
Bryant Cris M	FULL MARKET VALUE	88,300				

52 Cr 16				100.002-2-15.21		*****
100.002-2-15.21	240 Rural res		COUNTY TAXABLE VALUE		61,100	
Baker Daniel A	Heuvelton Centr 406404	36,100	TOWN TAXABLE VALUE		61,100	
1418 County Route 19	ACRES 120.40	61,100	SCHOOL TAXABLE VALUE		61,100	
Richville, NY 13681	EAST-0239281 NRTH-1656397		AG001 Ag Dist #1		.00 MT	
	DEED BOOK 2013 PG-7938		FD011 Dekalb Fire Dist		61,100 TO M	
	FULL MARKET VALUE	61,100				

CR 16				100.002-2-15.22		*****
100.002-2-15.22	314 Rural vac<10		COUNTY TAXABLE VALUE		12,300	
Baker Brandon W	Heuvelton Centr 406404	12,300	TOWN TAXABLE VALUE		12,300	
52 County Route 16	FRNT 109.00 DPTH	12,300	SCHOOL TAXABLE VALUE		12,300	
Canton, NY 13617	ACRES 6.00 BANK8888864		AG001 Ag Dist #1		.00 MT	
	EAST-0239165 NRTH-1657199		FD011 Dekalb Fire Dist		12,300 TO M	
	DEED BOOK 2014 PG-13608					
	FULL MARKET VALUE	12,300				

Sh 812				100.002-2-16.2		*****
100.002-2-16.2	314 Rural vac<10		COUNTY TAXABLE VALUE		5,400	1- 21-12.2
Burnham Clarence	Heuvelton Centr 406404	5,400	TOWN TAXABLE VALUE		5,400	
PO Box 284	In G.l.#13	5,400	SCHOOL TAXABLE VALUE		5,400	
Heuvelton, NY 13654	400x270x342x160x200x40		FD011 Dekalb Fire Dist		5,400 TO M	
	ACRES 1.40					
	EAST-0236845 NRTH-1658070					
	DEED BOOK 1999 PG-2672					
	FULL MARKET VALUE	5,400				

Ritchie Rd				100.002-2-16.11		*****
100.002-2-16.11	311 Res vac land - WTRFNT		COUNTY TAXABLE VALUE		33,700	1- 21-12.11
Burnham Clarence	Heuvelton Centr 406404	33,700	TOWN TAXABLE VALUE		33,700	
PO Box 284	ACRES 69.20	33,700	SCHOOL TAXABLE VALUE		33,700	
Heuvelton, NY 13654	EAST-0236479 NRTH-1656264		FD011 Dekalb Fire Dist		33,700 TO M	
	DEED BOOK 1999 PG-2673					
	FULL MARKET VALUE	33,700				

STATE OF NEW YORK
 COUNTY - St Lawrence
 TOWN - Dekalb
 SWIS - 403089

2 0 1 5 T E N T A T I V E A S S E S S M E N T R O L L
 T A X A B L E SECTION OF THE ROLL - 1

PAGE 128
 VALUATION DATE-JUL 01, 2014
 TAXABLE STATUS DATE-MAR 01, 2015

TAX MAP NUMBER SEQUENCE
 UNIFORM PERCENT OF VALUE IS 100.00
 UNIFORM PERCENT OF VALUE IS 100.00

TAX MAP PARCEL NUMBER	PROPERTY LOCATION & CLASS	ASSESSMENT	EXEMPTION CODE	COUNTY	TOWN	SCHOOL
CURRENT OWNERS NAME	SCHOOL DISTRICT	LAND	TAX DESCRIPTION	TAXABLE VALUE		ACCOUNT NO.
CURRENT OWNERS ADDRESS	PARCEL SIZE/GRID COORD	TOTAL	SPECIAL DISTRICTS			

100.002-2-16.12	3389 Sh 812			100.002-2-16.12		*****
Burnham Clarence L	240 Rural res		Basic Star 41854	0	0	1-21-12.12
PO Box 284	Heuvelton Centr 406404	57,700	COUNTY TAXABLE VALUE		180,000	30,730
Heuvelton, NY 13654	46.38a (D)	180,000	TOWN TAXABLE VALUE		180,000	
	Farm & 2 Houses		SCHOOL TAXABLE VALUE		149,270	
	ACRES 44.50		FD011 Dekalb Fire Dist		180,000 TO M	
	EAST-0236193 NRTH-1658526					
	DEED BOOK 1999 PG-2674					
	FULL MARKET VALUE	180,000				

100.002-2-17	Stevenson Rd			100.002-2-17		*****
Hanna Mary	312 Vac w/imprv		COUNTY TAXABLE VALUE		10,000	1- 35- 9
PO Box 472	Heuvelton Centr 406404	7,100	TOWN TAXABLE VALUE		10,000	
Heuvelton, NY 13654	70x250x70x215	10,000	SCHOOL TAXABLE VALUE		10,000	
	FRNT 70.00 DPTH 232.00		FD011 Dekalb Fire Dist		10,000 TO M	
	EAST-0235905 NRTH-1659921					
	DEED BOOK Unrec PG-Deed					
	FULL MARKET VALUE	10,000				

100.002-2-18	714 Stevenson Rd			100.002-2-18		*****
Hanna Mary	311 Res vac land		COUNTY TAXABLE VALUE		9,000	1- 35-11
PO Box 472	Heuvelton Centr 406404	9,000	TOWN TAXABLE VALUE		9,000	
Heuvelton, NY 13654	185x90x215x90	9,000	SCHOOL TAXABLE VALUE		9,000	
	FRNT 185.00 DPTH 90.00		FD011 Dekalb Fire Dist		9,000 TO M	
	ACRES 0.50					
	EAST-0235882 NRTH-1659994					
	DEED BOOK Unrec PG-Deed					
	FULL MARKET VALUE	9,000				

100.002-2-19	3 Mcadoo Rd			100.002-2-19		*****
Dox Judy A	311 Res vac land		COUNTY TAXABLE VALUE		11,400	1- 19-15.2
59 McCarthy Rd	Hermon-Dekalb 404401	11,400	TOWN TAXABLE VALUE		11,400	
Winthrop, NY 13697	Waterfront	11,400	SCHOOL TAXABLE VALUE		11,400	
	190x55x182x75		FD011 Dekalb Fire Dist		11,400 TO M	
	FRNT 190.00 DPTH					
	ACRES 0.27					
	EAST-0237431 NRTH-1657994					
	DEED BOOK 2004 PG-11854					
	FULL MARKET VALUE	11,400				

100.002-2-20	152 Cr 16			100.002-2-20		*****
Dawley Timothy	240 Rural res		Basic Star 41854	0	0	1- 66-10
Dawley Anna Marie	Heuvelton Centr 406404	42,000	COUNTY TAXABLE VALUE		129,000	30,730
152 County Route 16	ACRES 52.10	129,000	TOWN TAXABLE VALUE		129,000	
Canton, NY 13617	EAST-0239471 NRTH-1660085		SCHOOL TAXABLE VALUE		98,270	
	DEED BOOK 1088 PG-29		FD011 Dekalb Fire Dist		129,000 TO M	
	FULL MARKET VALUE	129,000				

STATE OF NEW YORK
COUNTY - St Lawrence
TOWN - Dekalb
SWIS - 403089

2 0 1 5 T E N T A T I V E A S S E S S M E N T R O L L

T A X A B L E SECTION OF THE ROLL - 1

VALUATION DATE-JUL 01, 2014

TAXABLE STATUS DATE-MAR 01, 2015

TAX MAP NUMBER SEQUENCE
UNIFORM PERCENT OF VALUE IS 100.00
UNIFORM PERCENT OF VALUE IS 100.00

TAX MAP PARCEL NUMBER	PROPERTY LOCATION & CLASS	ASSESSMENT	EXEMPTION CODE	COUNTY	TOWN	SCHOOL
CURRENT OWNERS NAME	SCHOOL DISTRICT	LAND	TAX DESCRIPTION	TAXABLE VALUE		
CURRENT OWNERS ADDRESS	PARCEL SIZE/GRID COORD	TOTAL	SPECIAL DISTRICTS	ACCOUNT NO.		

100.002-2-21	Cr 14 322 Rural vac>10		COUNTY TAXABLE VALUE	24,000		
Bill Timothy A	Heuvelton Centr 406404	24,000	TOWN TAXABLE VALUE	24,000		
Bill Camilla M	ACRES 33.20	24,000	SCHOOL TAXABLE VALUE	24,000		
3420 State Highway 812	EAST-0237072 NRTH-1659317		FD011 Dekalb Fire Dist	24,000	TO M	
De Kalb Junction, NY	DEED BOOK 1113 PG-608					
13630-4138	FULL MARKET VALUE	24,000				

100.002-2-23	Sh 812 105 Vac farmland		Ag Distric 41720	0	9,408	9,408
Putney Howard P	Heuvelton Centr 406404	34,205	COUNTY TAXABLE VALUE	24,797		
Putney Stephanie H	ACRES 61.30	34,205	TOWN TAXABLE VALUE	24,797		
245 Putney Rd	EAST-0235787 NRTH-1663241		SCHOOL TAXABLE VALUE	24,797		
Rensselaer Falls, NY 13680	DEED BOOK 2002 PG-7930		AG001 Ag Dist #1	.00	MT	
	FULL MARKET VALUE	34,205	FD011 Dekalb Fire Dist	24,797	TO M	
			9,408 EX			
MAY BE SUBJECT TO PAYMENT UNDER AGDIST LAW TIL 2019						

100.002-2-24.2	69 Cr 16 270 Mfg housing		Basic Star 41854	0	0	30,730
Stone Matthew	Heuvelton Centr 406404	25,200	COUNTY TAXABLE VALUE	31,900		
69 County Route 16	2003/9467	31,900	TOWN TAXABLE VALUE	31,900		
Canton, NY 13617	Ni Mo		SCHOOL TAXABLE VALUE	1,170		
	313x344		AG001 Ag Dist #1	.00	MT	
	ACRES 2.20 BANK8888209		FD011 Dekalb Fire Dist	31,900	TO M	
	EAST-0239099 NRTH-1658092					
	DEED BOOK 2001 PG-4830					
	FULL MARKET VALUE	31,900				

100.002-2-24.11	97,108 Cr 16 240 Rural res		COUNTY TAXABLE VALUE	61,000		
Stone Daniel A & Donald G	Heuvelton Centr 406404	60,000	TOWN TAXABLE VALUE	61,000		
Etal	FRNT 1003.00 DPTH	61,000	SCHOOL TAXABLE VALUE	61,000		
550 Dezell Rd	ACRES 65.10		AG001 Ag Dist #1	.00	MT	
Lisbon, NY 13658	EAST-0239043 NRTH-1658974		FD011 Dekalb Fire Dist	61,000	TO M	
	DEED BOOK 2008 PG-5343					
	FULL MARKET VALUE	61,000				

100.002-2-24.12	CR 16 310 Res Vac		COUNTY TAXABLE VALUE	8,900		
Stone Donald G	Heuvelton Centr 406404	8,900	TOWN TAXABLE VALUE	8,900		
Stone Colleen P	Seeger survey 3/09 (imf)	8,900	SCHOOL TAXABLE VALUE	8,900		
100 County Route 16	5.22a(survey)		AG001 Ag Dist #1	.00	MT	
Canton, NY 13617	FRNT 449.00 DPTH		FD011 Dekalb Fire Dist	8,900	TO M	
	ACRES 4.90					
	EAST-0238996 NRTH-1657631					
	DEED BOOK 2008 PG-5343					
	FULL MARKET VALUE	8,900				

STATE OF NEW YORK
 COUNTY - St Lawrence
 TOWN - Dekalb
 SWIS - 403089

2 0 1 5 T E N T A T I V E A S S E S S M E N T R O L L
 T A X A B L E SECTION OF THE ROLL - 1

PAGE 130
 VALUATION DATE-JUL 01, 2014
 TAXABLE STATUS DATE-MAR 01, 2015

TAX MAP NUMBER SEQUENCE
 UNIFORM PERCENT OF VALUE IS 100.00
 UNIFORM PERCENT OF VALUE IS 100.00

TAX MAP PARCEL NUMBER	PROPERTY LOCATION & CLASS	ASSESSMENT	EXEMPTION CODE	COUNTY	TOWN	SCHOOL
CURRENT OWNERS NAME	SCHOOL DISTRICT	LAND	TAX DESCRIPTION	TAXABLE VALUE		
CURRENT OWNERS ADDRESS	PARCEL SIZE/GRID COORD	TOTAL	SPECIAL DISTRICTS	ACCOUNT NO.		
***** 100.002-2-24.13 *****						
100.002-2-24.13	CR 16					
Stone Donald G	310 Res Vac		COUNTY TAXABLE VALUE	3,700		
Stone Colleen P	Heuvelton Centr 406404	3,700	TOWN TAXABLE VALUE	3,700		
100 County Route 16	Seger survey 3/10/09 (imf	3,700	SCHOOL TAXABLE VALUE	3,700		
Canton, NY 13617	0.54a(suvey)		AG001 Ag Dist #1	.00 MT		
	100'sx198'sx114'x188's		FD011 Dekalb Fire Dist	3,700 TO M		
	FRNT 100.00 DPTH					
	ACRES 0.50					
	EAST-0238906 NRTH-1657998					
	DEED BOOK 2008 PG-5343					
	FULL MARKET VALUE	3,700				
***** 100.002-2-26 *****						
100.002-2-26	234 Cr 14					
Hammond Steven L	270 Mfg housing		COUNTY TAXABLE VALUE	54,000		
Hammond Lisa A	Heuvelton Centr 406404	38,100	TOWN TAXABLE VALUE	54,000		
3 W Front Street	235'wf Trailer	54,000	SCHOOL TAXABLE VALUE	54,000		
Rensselaer Falls, NY 13680	ACRES 5.00		FD011 Dekalb Fire Dist	54,000 TO M		
	EAST-0240004 NRTH-1664020					
	DEED BOOK 2002 PG-8254					
	FULL MARKET VALUE	54,000				
***** 100.002-2-27 *****						
100.002-2-27	123 Cr 16					
Carpenter Nelson C Jr	210 1 Family Res		Basic Star 41854	0	0	30,730
123 County Route 16	Heuvelton Centr 406404	16,000	COUNTY TAXABLE VALUE	82,000		
Canton, NY 13617	280x350x280x350	82,000	TOWN TAXABLE VALUE	82,000		
	FRNT 280.00 DPTH		SCHOOL TAXABLE VALUE	51,270		
	ACRES 2.00 BANK8888288		FD011 Dekalb Fire Dist	82,000 TO M		
	EAST-0240015 NRTH-1658381					
	DEED BOOK 2008 PG-884					
	FULL MARKET VALUE	82,000				
***** 100.002-2-28 *****						
100.002-2-28	124 Cr 16					1- 60-15.12
Hopper Jeffrey	270 Mfg housing		VET WAR CT 41121	0	10,800	0
PO Box 461	Heuvelton Centr 406404	15,300	COUNTY TAXABLE VALUE	61,200		
Heuvelton, NY 13654	234x206x165x213	72,000	TOWN TAXABLE VALUE	61,200		
	FRNT 234.00 DPTH 209.00		SCHOOL TAXABLE VALUE	72,000		
	BANK8888830		FD011 Dekalb Fire Dist	72,000 TO M		
	EAST-0240168 NRTH-1658112					
	DEED BOOK 2006 PG-15198					
	FULL MARKET VALUE	72,000				

STATE OF NEW YORK
 COUNTY - St Lawrence
 TOWN - Dekalb
 SWIS - 403089

2 0 1 5 T E N T A T I V E A S S E S S M E N T R O L L
 T A X A B L E S E C T I O N O F T H E R O L L - 1
 M A P S E C T I O N - 1 0 0
 S U B - S E C T I O N - 0 0 2
 U N I F O R M P E R C E N T O F V A L U E I S 1 0 0 . 0 0

PAGE 131
 VALUATION DATE-JUL 01, 2014
 TAXABLE STATUS DATE-MAR 01, 2015
 RPS150/V04/L015
 CURRENT DATE 4/21/2015

*** S P E C I A L D I S T R I C T S U M M A R Y ***

CODE	DISTRICT NAME	TOTAL PARCELS	EXTENSION TYPE	EXTENSION VALUE	AD VALOREM VALUE	EXEMPT AMOUNT	TAXABLE VALUE
AG001	Ag Dist #1	35	MOVTAX				
FD011	Dekalb Fire Di	73	TOTAL M		4687,625	152,329	4535,296

*** S C H O O L D I S T R I C T S U M M A R Y ***

CODE	DISTRICT NAME	TOTAL PARCELS	ASSESSED LAND	ASSESSED TOTAL	EXEMPT AMOUNT	TOTAL TAXABLE	STAR AMOUNT	STAR TAXABLE
404401	Hermon-Dekalb	2	11,400	11,500		11,500		11,500
406404	Heuvelton Central	71	2099,125	4676,125	180,044	4496,081	1150,590	3345,491
	S U B - T O T A L	73	2110,525	4687,625	180,044	4507,581	1150,590	3356,991
	T O T A L	73	2110,525	4687,625	180,044	4507,581	1150,590	3356,991

*** S Y S T E M C O D E S S U M M A R Y ***

NO SYSTEM EXEMPTIONS AT THIS LEVEL

*** E X E M P T I O N S U M M A R Y ***

CODE	DESCRIPTION	TOTAL PARCELS	COUNTY	TOWN	SCHOOL
41121	VET WAR CT	2	22,800	22,800	
41131	VET COM CT	3	60,000	60,000	
41141	VET DIS CT	1	16,400	16,400	
41162	CW_15_VET/	1	12,000		
41720	Ag Distric	8	151,229	151,229	151,229
41730	Ag Land Co	1	27,715	27,715	27,715
41802	Aged - Cou	1	12,714		
41803	Aged - Tow	1		15,892	
41834	Enhanced S	7			436,200
41854	Basic Star	23			714,390
42100	Silo	1	1,100	1,100	1,100
	T O T A L	49	303,958	295,136	1330,634

STATE OF NEW YORK
COUNTY - St Lawrence
TOWN - Dekalb
SWIS - 403089

2 0 1 5 T E N T A T I V E A S S E S S M E N T R O L L

T A X A B L E SECTION OF THE ROLL - 1

M A P S E C T I O N - 100
S U B - S E C T I O N - 002
UNIFORM PERCENT OF VALUE IS 100.00

PAGE 132
VALUATION DATE-JUL 01, 2014
TAXABLE STATUS DATE-MAR 01, 2015
RPS150/V04/L015
CURRENT DATE 4/21/2015

*** G R A N D T O T A L S ***

ROLL SEC	DESCRIPTION	TOTAL PARCELS	ASSESSED LAND	ASSESSED TOTAL	TAXABLE COUNTY	TAXABLE TOWN	TAXABLE SCHOOL	STAR TAXABLE
1	TAXABLE	73	2110,525	4687,625	4383,667	4392,489	4507,581	3356,991

STATE OF NEW YORK
COUNTY - St Lawrence
TOWN - Dekalb
SWIS - 403089

2 0 1 5 T E N T A T I V E A S S E S S M E N T R O L L

T A X A B L E SECTION OF THE ROLL - 1

VALUATION DATE-JUL 01, 2014

TAXABLE STATUS DATE-MAR 01, 2015

TAX MAP NUMBER SEQUENCE
UNIFORM PERCENT OF VALUE IS 100.00
UNIFORM PERCENT OF VALUE IS 100.00

TAX MAP PARCEL NUMBER	PROPERTY LOCATION & CLASS	ASSESSMENT	EXEMPTION CODE	COUNTY	TOWN	SCHOOL
CURRENT OWNERS NAME	SCHOOL DISTRICT	LAND	TAX DESCRIPTION	TAXABLE VALUE		
CURRENT OWNERS ADDRESS	PARCEL SIZE/GRID COORD	TOTAL	SPECIAL DISTRICTS	ACCOUNT NO.		

100.003-2-1	303 Childs Rd			100.003-2-1		1- 56- 2
Papalia Dominic	312 Vac w/imprv		COUNTY TAXABLE VALUE	52,400		
91 Witherspoon Lane	Heuvelton Centr 406404	49,400	TOWN TAXABLE VALUE	52,400		
Rochester, NY 14625	FRNT 3865.00 DPTH	52,400	SCHOOL TAXABLE VALUE	52,400		
	ACRES 102.10		FD011 Dekalb Fire Dist	52,400 TO M		
	EAST-0226862 NRTH-1655102					
	DEED BOOK 2005 PG-5786					
	FULL MARKET VALUE	52,400				

100.003-2-2	129,130 Childs Rd			100.003-2-2		1- 68-11
Yoder Eli J	113 Cattle farm		Silo 42100 0	700	700	700
Yoder Lizzie	Heuvelton Centr 406404	130,000	COUNTY TAXABLE VALUE	189,300		
129 Childs Rd	Farm/trailer	190,000	TOWN TAXABLE VALUE	189,300		
Rensselaer Falls, NY 13680	ACRES 225.40		SCHOOL TAXABLE VALUE	189,300		
	EAST-0225034 NRTH-1653015		FD011 Dekalb Fire Dist	189,300 TO M		
	DEED BOOK 2015 PG-2118		700 EX			
PRIOR OWNER ON 3/01/2015	FULL MARKET VALUE	190,000				
Yoder Eli J						

100.003-2-3	4232 Cr 17			100.003-2-3		1- 49- 3
Jaquith Douglas A	240 Rural res		Basic Star 41854 0	0	0	30,730
Maimone Sandra D	Heuvelton Centr 406404	56,900	COUNTY TAXABLE VALUE	147,000		
4232 County Route 17	9/05spl35,000	147,000	TOWN TAXABLE VALUE	147,000		
Rensselaer Falls, NY 13680	Barn/shop/house/school Hs		SCHOOL TAXABLE VALUE	116,270		
	ACRES 65.40		AG001 Ag Dist #1	.00 MT		
	EAST-0226657 NRTH-1648638		FD011 Dekalb Fire Dist	147,000 TO M		
	DEED BOOK 2005 PG-16120					
	FULL MARKET VALUE	147,000				

100.003-2-4	60 Stevenson Rd	60 PCT OF VALUE USED FOR EXEMPTION PURPOSES		100.003-2-4		1- 49- 4
Newcombe Earl	240 Rural res		Aged - Tow 41803 0	0	14,400	0
Newcombe Helen	Heuvelton Centr 406404	38,100	Aged - Cou 41802 0	11,520	0	0
60 Stevenson Rd	36.60 D Bl #63	48,000	Enhanced S 41834 0	0	0	48,000
Rensselaer Falls, NY 13680	ACRES 36.60		COUNTY TAXABLE VALUE	36,480		
	EAST-0225952 NRTH-1649296		TOWN TAXABLE VALUE	33,600		
	DEED BOOK 711 PG-00482		SCHOOL TAXABLE VALUE	0		
	FULL MARKET VALUE	48,000	AG001 Ag Dist #1	.00 MT		
			FD011 Dekalb Fire Dist	48,000 TO M		

100.003-2-5	96 Stevenson Rd			100.003-2-5		1- 49- 2
Newcombe Mark Maclean	270 Mfg housing		Basic Star 41854 0	0	0	30,730
60 Stevenson Rd	Heuvelton Centr 406404	31,500	COUNTY TAXABLE VALUE	33,500		
Rensselaer Falls, NY 13680	ACRES 50.00	33,500	TOWN TAXABLE VALUE	33,500		
	EAST-0227408 NRTH-1650476		SCHOOL TAXABLE VALUE	2,770		
	DEED BOOK 1039 PG-00610		AG001 Ag Dist #1	.00 MT		
	FULL MARKET VALUE	33,500	FD011 Dekalb Fire Dist	33,500 TO M		

STATE OF NEW YORK
 COUNTY - St Lawrence
 TOWN - Dekalb
 SWIS - 403089

2 0 1 5 T E N T A T I V E A S S E S S M E N T R O L L
 T A X A B L E SECTION OF THE ROLL - 1

PAGE 134
 VALUATION DATE-JUL 01, 2014
 TAXABLE STATUS DATE-MAR 01, 2015

TAX MAP NUMBER SEQUENCE
 UNIFORM PERCENT OF VALUE IS 100.00
 UNIFORM PERCENT OF VALUE IS 100.00

TAX MAP PARCEL NUMBER	PROPERTY LOCATION & CLASS	ASSESSMENT	EXEMPTION CODE	COUNTY	TOWN	SCHOOL
CURRENT OWNERS NAME	SCHOOL DISTRICT	LAND	TAX DESCRIPTION	TAXABLE VALUE		
CURRENT OWNERS ADDRESS	PARCEL SIZE/GRID COORD	TOTAL	SPECIAL DISTRICTS	ACCOUNT NO.		
***** 100.003-2-6.1 *****						
4366 Cr 17	210 1 Family Res		Vet Chg of 41003	0	0	47,098
100.003-2-6.1	Heuvelton Centr 406404	11,400	Vet Pro Ra 41112	0	31,369	0
Sprowls Kathleen (LU)	124x272x124x198 Bl#64	63,800	Aged - All 41800	0	16,216	8,351
4366 County Route 17	FRNT 124.00 DPTH 235.00		Enhanced S 41834	0	0	0
Rensselaer Falls, NY 13680	EAST-0223446 NRTH-1649608		COUNTY TAXABLE VALUE		16,215	
	DEED BOOK 2001 PG-22711		TOWN TAXABLE VALUE		8,351	
	FULL MARKET VALUE	63,800	SCHOOL TAXABLE VALUE		0	
			AG001 Ag Dist #1		.00 MT	
			FD011 Dekalb Fire Dist		63,800	TO M
***** 100.003-2-6.2 *****						
4362 Cr 17	112 Dairy farm		Ag Distric 41720	0	54,033	54,033
100.003-2-6.2	Heuvelton Centr 406404	136,600	Silo 42100	0	1,800	1,800
Triple W Farm Inc	G1 63,64+65	196,000	COUNTY TAXABLE VALUE		140,167	
4362 County Route 17	184.00A(D)		TOWN TAXABLE VALUE		140,167	
Rensselaer Falls, NY 13680	ACRES 186.80		SCHOOL TAXABLE VALUE		140,167	
	EAST-0225777 NRTH-1650596		AG001 Ag Dist #1		.00 MT	
MAY BE SUBJECT TO PAYMENT	DEED BOOK 2001 PG-2443		FD011 Dekalb Fire Dist		140,167	TO M
UNDER AGDIST LAW TIL 2019	FULL MARKET VALUE	196,000	55,833 EX			
***** 100.003-2-7 *****						
4412 Cr 17	240 Rural res		Basic Star 41854	0	0	0
100.003-2-7	Heuvelton Centr 406404	57,300	COUNTY TAXABLE VALUE		214,000	
Wiegandt Leonhard Jr	54 Ar S.w.1/2 Lot 65	214,000	TOWN TAXABLE VALUE		214,000	
4412 County Route 17	ACRES 59.00		SCHOOL TAXABLE VALUE		183,270	
Rensselaer Falls, NY 13680	EAST-0223912 NRTH-1650556		FD011 Dekalb Fire Dist		214,000	TO M
	DEED BOOK 2006 PG-9266					
	FULL MARKET VALUE	214,000				
***** 100.003-2-8 *****						
4373 Cr 17	120 Field crops		Ag Land Co 41730	0	19,681	19,681
100.003-2-8	Heuvelton Centr 406404	70,000	COUNTY TAXABLE VALUE		50,319	
Triple W Farm Inc	100 Ar	70,000	TOWN TAXABLE VALUE		50,319	
4362 County Route 17	ACRES 101.10		SCHOOL TAXABLE VALUE		50,319	
Rensselaer Falls, NY 13680	EAST-0222045 NRTH-1648834		AG001 Ag Dist #1		.00 MT	
	DEED BOOK 2001 PG-2443		FD011 Dekalb Fire Dist		70,000	TO M
MAY BE SUBJECT TO PAYMENT	FULL MARKET VALUE	70,000				
UNDER AGDIST LAW TIL 2022						
***** 100.003-2-9.2 *****						
4431,4433, 4435 Cr 17	240 Rural res		Basic Star 41854	0	0	0
100.003-2-9.2	Heuvelton Centr 406404	84,200	COUNTY TAXABLE VALUE		178,000	
Kostin Ross Evan	Farm & House	178,000	TOWN TAXABLE VALUE		178,000	
4435 County Route 17	ACRES 107.50		SCHOOL TAXABLE VALUE		147,270	
Rensselear Falls, NY	EAST-0221117 NRTH-1649377		FD011 Dekalb Fire Dist		178,000	TO M
13680-3160	DEED BOOK 959 PG-00516					
	FULL MARKET VALUE	178,000				

STATE OF NEW YORK
COUNTY - St Lawrence
TOWN - Dekalb
SWIS - 403089

2 0 1 5 T E N T A T I V E A S S E S S M E N T R O L L
T A X A B L E SECTION OF THE ROLL - 1

PAGE 135
VALUATION DATE-JUL 01, 2014
TAXABLE STATUS DATE-MAR 01, 2015

TAX MAP NUMBER SEQUENCE
UNIFORM PERCENT OF VALUE IS 100.00
UNIFORM PERCENT OF VALUE IS 100.00

TAX MAP PARCEL NUMBER	PROPERTY LOCATION & CLASS	ASSESSMENT	EXEMPTION CODE	COUNTY	TOWN	SCHOOL
CURRENT OWNERS NAME	SCHOOL DISTRICT	LAND	TAX DESCRIPTION	TAXABLE VALUE		
CURRENT OWNERS ADDRESS	PARCEL SIZE/GRID COORD	TOTAL	SPECIAL DISTRICTS	ACCOUNT NO.		

100.003-2-9.3	4437 Cr 17			100.003-2-9.3		*****
Kostin Ross	210 1 Family Res		COUNTY TAXABLE VALUE		30,000	1- 30- 1.12
4435 County Route 17	Heuvelton Centr 406404	5,900	TOWN TAXABLE VALUE		30,000	
Rensselaer Falls, NY	66x125x77x160	30,000	SCHOOL TAXABLE VALUE		30,000	
	FRNT 66.00 DPTH 142.00		FD011 Dekalb Fire Dist		30,000 TO M	
13680-3141	EAST-0221795 NRTH-1650230					
	DEED BOOK 2001 PG-21372					
	FULL MARKET VALUE	30,000				

100.003-2-9.11	4441 Cr 17			100.003-2-9.11		*****
Trathen James & Jeffrey	240 Rural res		COUNTY TAXABLE VALUE		45,900	1- 30- 1.11
% James A Trathen Sr	Heuvelton Centr 406404	40,900	TOWN TAXABLE VALUE		45,900	
PO Box 118	Lots 72 & 73	45,900	SCHOOL TAXABLE VALUE		45,900	
De Kalb Junction, NY	ACRES 75.20		FD011 Dekalb Fire Dist		45,900 TO M	
	EAST-0220305 NRTH-1649698					
13630-0118	DEED BOOK 2014 PG-11342					
	FULL MARKET VALUE	45,900				

100.003-2-10.11	7 Childs Rd			100.003-2-10.11		*****
Ferguson Dorothy A	240 Rural res		Enhanced S 41834	0	0	1- 29- 3
7 Childs Rd	Heuvelton Centr 406404	17,200	COUNTY TAXABLE VALUE		80,900	65,300
Rensselaer Falls, NY	1233' on Childs Rd	80,900	TOWN TAXABLE VALUE		80,900	
	475' on CR 17		SCHOOL TAXABLE VALUE		15,600	
13680-3136	FRNT 1233.00 DPTH		FD011 Dekalb Fire Dist		80,900 TO M	
	ACRES 5.90					
	EAST-0221903 NRTH-1651074					
	DEED BOOK 1043 PG-264					
	FULL MARKET VALUE	80,900				

100.003-2-10.12	Childs Rd			100.003-2-10.12		*****
Wiegandt Leonhard	322 Rural vac>10		COUNTY TAXABLE VALUE		44,800	
Wiegandt Nicole	Heuvelton Centr 406404	44,800	TOWN TAXABLE VALUE		44,800	
4412 County Route 17	2354' on Childs Rd	44,800	SCHOOL TAXABLE VALUE		44,800	
Rensselaer Falls, NY 13680	776' on CR 17		FD011 Dekalb Fire Dist		44,800 TO M	
	FRNT 2354.00 DPTH					
	ACRES 53.60					
	EAST-0223023 NRTH-1651205					
	DEED BOOK 2014 PG-11903					
	FULL MARKET VALUE	44,800				

100.003-2-11	4476 Cr 17			100.003-2-11		*****
Montgomery Joseph G	210 1 Family Res		Basic Star 41854	0	0	1- 58- 6
Montgomery Andrea M	Heuvelton Centr 406404	17,000	COUNTY TAXABLE VALUE		99,000	30,730
4467 County Route 17	5/07SP30K	99,000	TOWN TAXABLE VALUE		99,000	
Rensselaer Falls, NY 13680	ACRES 3.10 BANK8888869		SCHOOL TAXABLE VALUE		68,270	
	EAST-0221477 NRTH-1651319		FD011 Dekalb Fire Dist		99,000 TO M	
	DEED BOOK 2012 PG-7649					
	FULL MARKET VALUE	99,000				

STATE OF NEW YORK
COUNTY - St Lawrence
TOWN - Dekalb
SWIS - 403089

2 0 1 5 T E N T A T I V E A S S E S S M E N T R O L L
T A X A B L E SECTION OF THE ROLL - 1

PAGE 136
VALUATION DATE-JUL 01, 2014
TAXABLE STATUS DATE-MAR 01, 2015

TAX MAP NUMBER SEQUENCE
UNIFORM PERCENT OF VALUE IS 100.00
UNIFORM PERCENT OF VALUE IS 100.00

TAX MAP PARCEL NUMBER	PROPERTY LOCATION & CLASS	ASSESSMENT	EXEMPTION CODE	COUNTY	TOWN	SCHOOL
CURRENT OWNERS NAME	SCHOOL DISTRICT	LAND	TAX DESCRIPTION	TAXABLE VALUE		
CURRENT OWNERS ADDRESS	PARCEL SIZE/GRID COORD	TOTAL	SPECIAL DISTRICTS	ACCOUNT NO.		

100.003-2-12	Childs Rd 322 Rural vac>10		COUNTY TAXABLE VALUE	28,900		
Simmons Richard	Heuvelton Centr 406404	28,900	TOWN TAXABLE VALUE	28,900		
129 Childs Rd	ACRES 44.50	28,900	SCHOOL TAXABLE VALUE	28,900		
Rensselaer Falls, NY 13680	EAST-0222393 NRTH-1652122		FD011 Dekalb Fire Dist	28,900	TO M	
	DEED BOOK 1083 PG-982					
	FULL MARKET VALUE	28,900				

100.003-2-13	4445 Cr 17 210 1 Family Res		Basic Star 41854	0	0	30,730
Moody Tina M	Heuvelton Centr 406404	19,600	COUNTY TAXABLE VALUE	39,000		
4445 County Route 17	Also See 1058/224	39,000	TOWN TAXABLE VALUE	39,000		
Rensselaer Falls, NY	4/11sp35000		SCHOOL TAXABLE VALUE	8,270		
13680-3141	900'ft		FD011 Dekalb Fire Dist	39,000	TO M	
	ACRES 6.40					
	EAST-0221301 NRTH-1650961					
	DEED BOOK 2011 PG-5036					
	FULL MARKET VALUE	39,000				

100.003-2-14	4295 Cr 17 270 Mfg housing		Basic Star 41854	0	0	30,730
Moyer Brenda	Heuvelton Centr 406404	19,900	COUNTY TAXABLE VALUE	70,200		
4295 County Route 17	930'fr	70,200	TOWN TAXABLE VALUE	70,200		
Rensselaer Falls, NY 13680	ACRES 6.40		SCHOOL TAXABLE VALUE	39,470		
	EAST-0224696 NRTH-1648163		AG001 Ag Dist #1	.00	MT	
	DEED BOOK 2007 PG-10034		FD011 Dekalb Fire Dist	70,200	TO M	
	FULL MARKET VALUE	70,200				

100.003-2-15	380 Hitchcock Rd 210 1 Family Res		Basic Star 41854	0	0	30,730
Davison Scott	Heuvelton Centr 406404	22,000	COUNTY TAXABLE VALUE	76,000		
Davison Dawn	FRNT 1177.00 DPTH	76,000	TOWN TAXABLE VALUE	76,000		
380 Hitchcock Rd	ACRES 13.70		SCHOOL TAXABLE VALUE	45,270		
Rensselaer Falls, NY 13680	EAST-0223992 NRTH-1648757		AG001 Ag Dist #1	.00	MT	
	DEED BOOK 2007 PG-19796		FD011 Dekalb Fire Dist	76,000	TO M	
	FULL MARKET VALUE	76,000				

STATE OF NEW YORK
 COUNTY - St Lawrence
 TOWN - Dekalb
 SWIS - 403089

2 0 1 5 T E N T A T I V E A S S E S S M E N T R O L L
 T A X A B L E S E C T I O N O F T H E R O L L - 1
 M A P S E C T I O N - 1 0 0
 S U B - S E C T I O N - 0 0 3
 U N I F O R M P E R C E N T O F V A L U E I S 1 0 0 . 0 0

PAGE 137
 VALUATION DATE-JUL 01, 2014
 TAXABLE STATUS DATE-MAR 01, 2015
 RPS150/V04/L015
 CURRENT DATE 4/21/2015

*** S P E C I A L D I S T R I C T S U M M A R Y ***

CODE	DISTRICT NAME	TOTAL PARCELS	EXTENSION TYPE	EXTENSION VALUE	AD VALOREM VALUE	EXEMPT AMOUNT	TAXABLE VALUE
AG001	Ag Dist #1		8 MOVTAX				
FD011	Dekalb Fire Di	19	TOTAL M		1707,400	56,533	1650,867

*** S C H O O L D I S T R I C T S U M M A R Y ***

CODE	DISTRICT NAME	TOTAL PARCELS	ASSESSED LAND	ASSESSED TOTAL	EXEMPT AMOUNT	TOTAL TAXABLE	STAR AMOUNT	STAR TAXABLE
406404	Heuvelton Central	19	881,600	1707,400	108,114	1599,286	391,040	1208,246
	S U B - T O T A L	19	881,600	1707,400	108,114	1599,286	391,040	1208,246
	T O T A L	19	881,600	1707,400	108,114	1599,286	391,040	1208,246

*** S Y S T E M C O D E S S U M M A R Y ***

NO SYSTEM EXEMPTIONS AT THIS LEVEL

*** E X E M P T I O N S U M M A R Y ***

CODE	DESCRIPTION	TOTAL PARCELS	COUNTY	TOWN	SCHOOL
41003	Vet Chg of	1		47,098	
41112	Vet Pro Ra	1	31,369		
41720	Ag Distric	1	54,033	54,033	54,033
41730	Ag Land Co	1	19,681	19,681	19,681
41800	Aged - All	1	16,216	8,351	31,900
41802	Aged - Cou	1	11,520		
41803	Aged - Tow	1		14,400	
41834	Enhanced S	3			145,200
41854	Basic Star	8			245,840
42100	Silo	2	2,500	2,500	2,500
	T O T A L	20	135,319	146,063	499,154

STATE OF NEW YORK
COUNTY - St Lawrence
TOWN - Dekalb
SWIS - 403089

2 0 1 5 T E N T A T I V E A S S E S S M E N T R O L L
T A X A B L E SECTION OF THE ROLL - 1
M A P S E C T I O N - 100
S U B - S E C T I O N - 003
UNIFORM PERCENT OF VALUE IS 100.00

PAGE 138
VALUATION DATE-JUL 01, 2014
TAXABLE STATUS DATE-MAR 01, 2015
RPS150/V04/L015
CURRENT DATE 4/21/2015

*** G R A N D T O T A L S ***

ROLL SEC	DESCRIPTION	TOTAL PARCELS	ASSESSED LAND	ASSESSED TOTAL	TAXABLE COUNTY	TAXABLE TOWN	TAXABLE SCHOOL	STAR TAXABLE
1	TAXABLE	19	881,600	1707,400	1572,081	1561,337	1599,286	1208,246

STATE OF NEW YORK
 COUNTY - St Lawrence
 TOWN - Dekalb
 SWIS - 403089

2 0 1 5 T E N T A T I V E A S S E S S M E N T R O L L
 T A X A B L E SECTION OF THE ROLL - 1

PAGE 139
 VALUATION DATE-JUL 01, 2014
 TAXABLE STATUS DATE-MAR 01, 2015

TAX MAP NUMBER SEQUENCE
 UNIFORM PERCENT OF VALUE IS 100.00
 UNIFORM PERCENT OF VALUE IS 100.00

TAX MAP PARCEL NUMBER	PROPERTY LOCATION & CLASS	ASSESSMENT	EXEMPTION CODE	COUNTY	TOWN	SCHOOL
CURRENT OWNERS NAME	SCHOOL DISTRICT	LAND	TAX DESCRIPTION	TAXABLE VALUE		
CURRENT OWNERS ADDRESS	PARCEL SIZE/GRID COORD	TOTAL	SPECIAL DISTRICTS	ACCOUNT NO.		

100.004-1-1	324,330 Stevenson Rd			100.004-1-1	1-36-5	
Mandigo Sally (LU)	210 1 Family Res		Basic Star 41854	0	0	30,730
324 Stevenson Rd	Heuvelton Centr 406404	12,800	COUNTY TAXABLE VALUE		56,600	
Rensselaer Falls, NY 13680	153x252x150x198	56,600	TOWN TAXABLE VALUE		56,600	
	FRNT 153.00 DPTH 252.00		SCHOOL TAXABLE VALUE		25,870	
	EAST-0229214 NRTH-1654816		FD011 Dekalb Fire Dist		56,600 TO M	
	DEED BOOK 1027 PG-00069					
	FULL MARKET VALUE	56,600				

100.004-1-8.1	374 Stevenson Rd			100.004-1-8.1		
Batt Linda	240 Rural res		Ag Distric 41720	0	65,758	65,758
374 Stevenson Rd	Heuvelton Centr 406404	155,500	Enhanced S 41834	0	0	65,300
Rensselaer Falls, NY 13680	ACRES 217.20	235,000	COUNTY TAXABLE VALUE		169,242	
	EAST-0230929 NRTH-1653632		TOWN TAXABLE VALUE		169,242	
	FULL MARKET VALUE	235,000	SCHOOL TAXABLE VALUE		103,942	
			AG001 Ag Dist #1		.00 MT	
			FD011 Dekalb Fire Dist		169,242 TO M	
			65,758 EX			

100.004-1-9	300 Stevenson Rd			100.004-1-9		1-59-12
Batt David	240 Rural res		COUNTY TAXABLE VALUE		86,300	
Batt Julie	Heuvelton Centr 406404	76,300	TOWN TAXABLE VALUE		86,300	
33 Campbell Rd	08/07SP70000	86,300	SCHOOL TAXABLE VALUE		86,300	
Wayland, MA 01778	ACRES 80.50		AG001 Ag Dist #1		.00 MT	
	EAST-0229927 NRTH-1652590		FD011 Dekalb Fire Dist		86,300 TO M	
	DEED BOOK 2007 PG-15308					
	FULL MARKET VALUE	86,300				

100.004-1-10	250 Stevenson Rd			100.004-1-10		1-63-15.2
Wilson John E	210 1 Family Res		Enhanced S 41834	0	0	59,000
Wilson Nancy C	Heuvelton Centr 406404	16,100	COUNTY TAXABLE VALUE		59,000	
250 Stevenson Rd	ACRES 2.00	59,000	TOWN TAXABLE VALUE		59,000	
Rensselaer Falls, NY 13680	EAST-0228619 NRTH-1653136		SCHOOL TAXABLE VALUE		0	
	DEED BOOK 912 PG-00899		FD011 Dekalb Fire Dist		59,000 TO M	
	FULL MARKET VALUE	59,000				

100.004-1-11.1	227 Stevenson Rd			100.004-1-11.1		1-63-15.11
Thurman James	240 Rural res		COUNTY TAXABLE VALUE		184,000	
Thurman Yoko	Heuvelton Centr 406404	138,700	TOWN TAXABLE VALUE		184,000	
PO Box 27	ACRES 190.30	184,000	SCHOOL TAXABLE VALUE		184,000	
Rensselaer Falls, NY 13680	EAST-0229145 NRTH-1651239		AG001 Ag Dist #1		.00 MT	
	DEED BOOK 959 PG-00842		FD011 Dekalb Fire Dist		184,000 TO M	
	FULL MARKET VALUE	184,000				

STATE OF NEW YORK
 COUNTY - St Lawrence
 TOWN - Dekalb
 SWIS - 403089

2 0 1 5 T E N T A T I V E A S S E S S M E N T R O L L

T A X A B L E SECTION OF THE ROLL - 1

VALUATION DATE-JUL 01, 2014

TAXABLE STATUS DATE-MAR 01, 2015

TAX MAP NUMBER SEQUENCE
 UNIFORM PERCENT OF VALUE IS 100.00
 UNIFORM PERCENT OF VALUE IS 100.00

TAX MAP PARCEL NUMBER	PROPERTY LOCATION & CLASS	ASSESSMENT	EXEMPTION CODE	COUNTY	TOWN	SCHOOL
CURRENT OWNERS NAME	SCHOOL DISTRICT	LAND	TAX DESCRIPTION	TAXABLE VALUE		
CURRENT OWNERS ADDRESS	PARCEL SIZE/GRID COORD	TOTAL	SPECIAL DISTRICTS			ACCOUNT NO.

100.004-1-11.1/1	Stevenson Rd 720 Mine/quarry		COUNTY TAXABLE VALUE	4,100		
Vanderbilt Minerals, LLC	Heuvelton Centr 406404	0	TOWN TAXABLE VALUE	4,100		
PO Box 89	Lot # 60	4,100	SCHOOL TAXABLE VALUE	4,100		
Gouverneur, NY 13642-0089	Mineral Rights On		FD011 Dekalb Fire Dist	4,100 TO M		
	100.004-1-11.1					
	ACRES 0.01 BANK9999960					
	EAST-0228950 NRTH-1652050					
	DEED BOOK 2014 PG-12694					
	FULL MARKET VALUE	4,100				

100.004-1-11.2	289 Stevenson Rd 240 Rural res		Basic Star 41854	0	0	1- 63-15.12
Thurman Daniel C	Heuvelton Centr 406404	53,600	COUNTY TAXABLE VALUE	123,200		30,730
Thurman Brenda Ann	70.00 D	123,200	TOWN TAXABLE VALUE	123,200		
PO Box 129	ACRES 77.70		SCHOOL TAXABLE VALUE	92,470		
Heuvelton, NY 13654	EAST-0228151 NRTH-1655221		AG001 Ag Dist #1	.00 MT		
	DEED BOOK 1066 PG-403		FD011 Dekalb Fire Dist	123,200 TO M		
	FULL MARKET VALUE	123,200				

100.004-1-12	Off Stevenson Rd 105 Vac farmland		COUNTY TAXABLE VALUE	15,000		1- 49- 5
Newcombe Earl	Heuvelton Centr 406404	15,000	TOWN TAXABLE VALUE	15,000		
Newcombe Helen	ACRES 41.00	15,000	SCHOOL TAXABLE VALUE	15,000		
60 Stevenson Rd	EAST-0228183 NRTH-1649650		AG001 Ag Dist #1	.00 MT		
Rensselaer Falls, NY 13680	DEED BOOK 764 PG-00038		FD011 Dekalb Fire Dist	15,000 TO M		
	FULL MARKET VALUE	15,000				

100.004-2-1	3172, 3174A,B Sh 812 312 Vac w/imprv		COUNTY TAXABLE VALUE	87,400		1- 19-15.1
Dana Elizabeth J	Hermon-Dekalb 404401	86,400	TOWN TAXABLE VALUE	87,400		
2690 Oran-Delphi Rd	162.73A(D)	87,400	SCHOOL TAXABLE VALUE	87,400		
Manlius, NY 13104	ACRES 147.80		AG001 Ag Dist #1	.00 MT		
	EAST-0237503 NRTH-1657815		FD011 Dekalb Fire Dist	87,400 TO M		
	DEED BOOK 1073 PG-267					
	FULL MARKET VALUE	87,400				

100.004-2-2.1	Sh 812 311 Res vac land - WTRFNT		Ag Distric 41720	0	32,655	1- 29-11.1
Putney Howard	Hermon-Dekalb 404401	60,500	COUNTY TAXABLE VALUE	27,845	32,655	32,655
245 Putney Rd	Pts 288,302-303 & 289	60,500	TOWN TAXABLE VALUE	27,845		
Rensselaer Falls, NY 13680	63.30 Ar		SCHOOL TAXABLE VALUE	27,845		
	ACRES 63.30		AG001 Ag Dist #1	.00 MT		
MAY BE SUBJECT TO PAYMENT	EAST-0237737 NRTH-1650851		FD011 Dekalb Fire Dist	27,845 TO M		
UNDER AGDIST LAW TIL 2019	DEED BOOK 2014 PG-833		32,655 EX			
	FULL MARKET VALUE	60,500				

STATE OF NEW YORK
 COUNTY - St Lawrence
 TOWN - Dekalb
 SWIS - 403089

2 0 1 5 T E N T A T I V E A S S E S S M E N T R O L L
 T A X A B L E SECTION OF THE ROLL - 1

PAGE 141
 VALUATION DATE-JUL 01, 2014
 TAXABLE STATUS DATE-MAR 01, 2015

TAX MAP NUMBER SEQUENCE
 UNIFORM PERCENT OF VALUE IS 100.00
 UNIFORM PERCENT OF VALUE IS 100.00

TAX MAP PARCEL NUMBER	PROPERTY LOCATION & CLASS	ASSESSMENT	EXEMPTION CODE	COUNTY	TOWN	SCHOOL
CURRENT OWNERS NAME	SCHOOL DISTRICT	LAND	TAX DESCRIPTION	TAXABLE VALUE		
CURRENT OWNERS ADDRESS	PARCEL SIZE/GRID COORD	TOTAL	SPECIAL DISTRICTS	ACCOUNT NO.		

100.004-2-2.2	Sh 812 311 Res vac land - WTRFNT		COUNTY TAXABLE VALUE	27,200		
Thomas Donald Gary	Hermon-Dekalb 404401	27,200	TOWN TAXABLE VALUE	27,200		
1201 Marron Valley Rd	20.00 D	27,200	SCHOOL TAXABLE VALUE	27,200		
Dulzura, CA 91917	ACRES 12.00		AG001 Ag Dist #1	.00 MT		
	EAST-0237345 NRTH-1654742		FD011 Dekalb Fire Dist	27,200 TO M		
	DEED BOOK 946 PG-00659					
	FULL MARKET VALUE	27,200				

100.004-2-2.3	3223 Sh 812 260 Seasonal res		COUNTY TAXABLE VALUE	42,600		
Ponko Stephen	Hermon-Dekalb 404401	34,600	TOWN TAXABLE VALUE	42,600		
350 McIntyre Rd	30.00 D	42,600	SCHOOL TAXABLE VALUE	42,600		
Ogdensburg, NY 13669	ACRES 21.10		AG001 Ag Dist #1	.00 MT		
	EAST-0237540 NRTH-1653812		FD011 Dekalb Fire Dist	42,600 TO M		
	DEED BOOK 1072 PG-506					
	FULL MARKET VALUE	42,600				

100.004-2-2.4	Sh 812 311 Res vac land - WTRFNT		COUNTY TAXABLE VALUE	51,900		
Denhoff Kurt	Hermon-Dekalb 404401	51,900	TOWN TAXABLE VALUE	51,900		
1126 Shackham Rd	Barn	51,900	SCHOOL TAXABLE VALUE	51,900		
Fabius, NY 13063-9828	ACRES 50.00		AG001 Ag Dist #1	.00 MT		
	EAST-0237875 NRTH-1652982		FD011 Dekalb Fire Dist	51,900 TO M		
	DEED BOOK 00971 PG-01006					
	FULL MARKET VALUE	51,900				

100.004-2-3.1	3110 Sh 812 240 Rural res		Ag Buildin 41700	0	7,300	7,300
Wright Terry T	Hermon-Dekalb 404401	10,000	Basic Star 41854	0	0	0
Wright Kathryn R	FRNT 1410.00 DPTH	98,300	COUNTY TAXABLE VALUE		91,000	
3719 County Route 17	ACRES 8.70 BANK8888864		TOWN TAXABLE VALUE		91,000	
De Kalb Junction, NY	EAST-0238672 NRTH-1652636		SCHOOL TAXABLE VALUE		60,270	
	DEED BOOK 2008 PG-18227		AG001 Ag Dist #1		.00 MT	
	FULL MARKET VALUE	98,300	FD011 Dekalb Fire Dist		98,300 TO M	

100.004-2-3.2	3100 Sh 812 270 Mfg housing		VET WAR CT 41121	0	9,315	9,315
Currington James (LC)	Hermon-Dekalb 404401	16,300	Basic Star 41854	0	0	0
Currington Debbie (LC)	349'fr	62,100	COUNTY TAXABLE VALUE		52,785	
3100 State Highway 812	ACRES 2.30		TOWN TAXABLE VALUE		52,785	
De Kalb Junction, NY	EAST-0238585 NRTH-1651732		SCHOOL TAXABLE VALUE		31,370	
	DEED BOOK 1998 PG-11723		AG001 Ag Dist #1		.00 MT	
	FULL MARKET VALUE	62,100	FD011 Dekalb Fire Dist		62,100 TO M	

MAY BE SUBJECT TO PAYMENT
 UNDER RPTL483 UNTIL 2015

STATE OF NEW YORK
 COUNTY - St Lawrence
 TOWN - Dekalb
 SWIS - 403089

2 0 1 5 T E N T A T I V E A S S E S S M E N T R O L L

T A X A B L E SECTION OF THE ROLL - 1

PAGE 142
 VALUATION DATE-JUL 01, 2014
 TAXABLE STATUS DATE-MAR 01, 2015

TAX MAP NUMBER SEQUENCE
 UNIFORM PERCENT OF VALUE IS 100.00
 UNIFORM PERCENT OF VALUE IS 100.00

TAX MAP PARCEL NUMBER	PROPERTY LOCATION & CLASS	ASSESSMENT	EXEMPTION CODE	COUNTY	TOWN	SCHOOL
CURRENT OWNERS NAME	SCHOOL DISTRICT	LAND	TAX DESCRIPTION	TAXABLE VALUE		
CURRENT OWNERS ADDRESS	PARCEL SIZE/GRID COORD	TOTAL	SPECIAL DISTRICTS			ACCOUNT NO.

100.004-2-3.3	3066 Sh 812 270 Mfg housing		Basic Star 41854	0	0	30,730
Haro Jamie D	Hermon-Dekalb 404401	21,500	COUNTY TAXABLE VALUE		51,500	
3066 State Highway 812	1133'fr	51,500	TOWN TAXABLE VALUE		51,500	
DeKalb Junction, NY 13630	ACRES 7.50 BANK8888864		SCHOOL TAXABLE VALUE		20,770	
	EAST-0238492 NRTH-1651189		AG001 Ag Dist #1		.00 MT	
	DEED BOOK 2003 PG-10344		FD011 Dekalb Fire Dist		51,500 TO M	
	FULL MARKET VALUE	51,500				

100.004-2-4	43 Old Canton Rd 240 Rural res		Enhanced S 41834	0	0	65,300
Hinchman Family Trust	Hermon-Dekalb 404401	75,600	COUNTY TAXABLE VALUE		176,000	
% Gail Ann Sampson	ACRES 110.80	176,000	TOWN TAXABLE VALUE		176,000	
1861 Passaic Ave	EAST-0239138 NRTH-1650465		SCHOOL TAXABLE VALUE		110,700	
Fort Myers, FL 33901-7125	DEED BOOK 2009 PG-9313		AG001 Ag Dist #1		.00 MT	
	FULL MARKET VALUE	176,000	FD011 Dekalb Fire Dist		176,000 TO M	

100.004-2-5	64 Old Canton Rd 210 1 Family Res		Basic Star 41854	0	0	30,730
Laubscher Mark E	Hermon-Dekalb 404401	4,100	COUNTY TAXABLE VALUE		67,400	
Laubscher Sandra	FRNT 227.00 DPTH 115.00	67,400	TOWN TAXABLE VALUE		67,400	
64 Old Canton Rd	BANK8888869		SCHOOL TAXABLE VALUE		36,670	
Dekalb Junction, NY 13630	EAST-0239068 NRTH-1648643		AG001 Ag Dist #1		.00 MT	
	DEED BOOK 2002 PG-13326		FD011 Dekalb Fire Dist		67,400 TO M	
	FULL MARKET VALUE	67,400				

100.004-2-7	2941B Sh 812 270 Mfg housing		COUNTY TAXABLE VALUE		36,800	
Hawk Stephen	Hermon-Dekalb 404401	15,700	TOWN TAXABLE VALUE		36,800	
2941 State Highway 812 Apt 2	FRNT 203.00 DPTH	36,800	SCHOOL TAXABLE VALUE		36,800	
De Kalb Junction, NY	ACRES 1.71		AG001 Ag Dist #1		.00 MT	
13630-3165	EAST-0237664 NRTH-1648191		FD011 Dekalb Fire Dist		36,800 TO M	
	DEED BOOK 1999 PG-3073					
	FULL MARKET VALUE	36,800				

100.004-2-8	Off Sh 812 311 Res vac land - WTRFNT		COUNTY TAXABLE VALUE		11,900	
Hawk Stephen E	Hermon-Dekalb 404401	11,900	TOWN TAXABLE VALUE		11,900	
2941 State Highway 812 Apt 2	Also 1097/623	11,900	SCHOOL TAXABLE VALUE		11,900	
De Kalb Junction, NY	Waterfront		AG001 Ag Dist #1		.00 MT	
13630-3165	ACRES 2.80		FD011 Dekalb Fire Dist		11,900 TO M	
	EAST-0237412 NRTH-1648324					
	DEED BOOK 1097 PG-625					
	FULL MARKET VALUE	11,900				

STATE OF NEW YORK
COUNTY - St Lawrence
TOWN - Dekalb
SWIS - 403089

2 0 1 5 T E N T A T I V E A S S E S S M E N T R O L L
T A X A B L E SECTION OF THE ROLL - 1

PAGE 143
VALUATION DATE-JUL 01, 2014
TAXABLE STATUS DATE-MAR 01, 2015

TAX MAP NUMBER SEQUENCE
UNIFORM PERCENT OF VALUE IS 100.00
UNIFORM PERCENT OF VALUE IS 100.00

TAX MAP PARCEL NUMBER	PROPERTY LOCATION & CLASS	ASSESSMENT	EXEMPTION CODE	COUNTY	TOWN	SCHOOL
CURRENT OWNERS NAME	SCHOOL DISTRICT	LAND	TAX DESCRIPTION	TAXABLE VALUE		
CURRENT OWNERS ADDRESS	PARCEL SIZE/GRID COORD	TOTAL	SPECIAL DISTRICTS	ACCOUNT NO.		

100.004-2-9	2969 Sh 812			100.004-2-9		*****
Hawk Stephen E	240 Rural res		Basic Star 41854		1- 65- 5	
2969 State Highway 812	Hermon-Dekalb 404401	43,800	COUNTY TAXABLE VALUE	144,700		30,730
De Kalb Junction, NY 13630	1403'wf	144,700	TOWN TAXABLE VALUE	144,700		
	ACRES 15.40		SCHOOL TAXABLE VALUE	113,970		
	EAST-0237610 NRTH-1648887		AG001 Ag Dist #1	.00 MT		
	DEED BOOK 2013 PG-16700		FD011 Dekalb Fire Dist	144,700 TO M		
	FULL MARKET VALUE	144,700				

100.004-2-10.1	197 Ritchie Rd			100.004-2-10.1		*****
Gardinier Bonita J	240 Rural res		Ag Distric 41720		1- 66-12	
122 Ritchie Rd	Heuvelton Centr 406404	47,850	COUNTY TAXABLE VALUE	104,450		0
De Kalb Junction, NY	ACRES 70.00	104,450	TOWN TAXABLE VALUE	104,450		
	EAST-0232800 NRTH-1649008		SCHOOL TAXABLE VALUE	104,450		
13630-4176	DEED BOOK 1072 PG-825		AG001 Ag Dist #1	.00 MT		
	FULL MARKET VALUE	104,450	FD011 Dekalb Fire Dist	104,450 TO M		

100.004-2-10.21	Ritchie Rd			100.004-2-10.21		*****
Morse Clyde L	105 Vac farmland		COUNTY TAXABLE VALUE	25,500		
3 Bronson Way	Heuvelton Centr 406404	25,500	TOWN TAXABLE VALUE	25,500		
Elizabethtown, NY 12932	580'fr	25,500	SCHOOL TAXABLE VALUE	25,500		
	ACRES 47.70		AG001 Ag Dist #1	.00 MT		
	EAST-0234199 NRTH-1648238		FD011 Dekalb Fire Dist	25,500 TO M		
	DEED BOOK 1060 PG-911					
	FULL MARKET VALUE	25,500				

100.004-2-11.111	210 Ritchie Rd			100.004-2-11.111		*****
Glynn Thomas	260 Seasonal res		COUNTY TAXABLE VALUE	137,000		1- 32- 4.1
Glynn Patricia	Heuvelton Centr 406404	64,500	TOWN TAXABLE VALUE	137,000		
278 Sterling Pl	1075'fr	137,000	SCHOOL TAXABLE VALUE	137,000		
Brooklyn, NY 11238	ACRES 74.50		AG001 Ag Dist #1	.00 MT		
	EAST-0234686 NRTH-1648791		FD011 Dekalb Fire Dist	137,000 TO M		
	DEED BOOK 856 PG-365					
	FULL MARKET VALUE	137,000				

100.004-2-11.212	Ritchie Rd			100.004-2-11.212		*****
Eggleston Gary	322 Rural vac>10		COUNTY TAXABLE VALUE	28,000		
307 Risley Rd	Heuvelton Centr 406404	28,000	TOWN TAXABLE VALUE	28,000		
De Kalb Junction, NY	FRNT 790.00 DPTH	28,000	SCHOOL TAXABLE VALUE	28,000		
	ACRES 38.00		AG001 Ag Dist #1	.00 MT		
13630-3174	EAST-0234160 NRTH-1651251		FD011 Dekalb Fire Dist	28,000 TO M		
	DEED BOOK 2011 PG-18276					
	FULL MARKET VALUE	28,000				

STATE OF NEW YORK
 COUNTY - St Lawrence
 TOWN - Dekalb
 SWIS - 403089

2 0 1 5 T E N T A T I V E A S S E S S M E N T R O L L
 T A X A B L E SECTION OF THE ROLL - 1

PAGE 144
 VALUATION DATE-JUL 01, 2014
 TAXABLE STATUS DATE-MAR 01, 2015

TAX MAP NUMBER SEQUENCE
 UNIFORM PERCENT OF VALUE IS 100.00
 UNIFORM PERCENT OF VALUE IS 100.00

TAX MAP PARCEL NUMBER	PROPERTY LOCATION & CLASS	ASSESSMENT	EXEMPTION CODE	COUNTY	TOWN	SCHOOL
CURRENT OWNERS NAME	SCHOOL DISTRICT	LAND	TAX DESCRIPTION	TAXABLE VALUE		
CURRENT OWNERS ADDRESS	PARCEL SIZE/GRID COORD	TOTAL	SPECIAL DISTRICTS	ACCOUNT NO.		
***** 100.004-2-13.11 *****						
299 Ritchie Rd				100.004-2-13.11		1- 66-13
100.004-2-13.11	240 Rural res		VET WAR CT 41121	0	12,000	12,000 0
Katzman Grover B	Heuvelton Centr 406404	62,900	RPTL466_f 41690	0	3,000	3,000 3,000
Katzman Karen L	ACRES 96.10	150,000	Ag Distric 41720	0	14,940	14,940 14,940
299 Ritchie Rd	EAST-0234808 NRTH-1652106		Enhanced S 41834	0	0	0 65,300
De Kalb Junction, NY	DEED BOOK 2001 PG-12881		COUNTY TAXABLE VALUE		120,060	
13630-3160	FULL MARKET VALUE	150,000	TOWN TAXABLE VALUE		120,060	
			SCHOOL TAXABLE VALUE		66,760	
MAY BE SUBJECT TO PAYMENT			AG001 Ag Dist #1		.00 MT	
UNDER AGDIST LAW TIL 2019			FD011 Dekalb Fire Dist		135,060 TO M	
			14,940 EX			
***** 100.004-2-14 *****						
338,342 Ritchie Rd				100.004-2-14		1- 60-14
100.004-2-14	240 Rural res		Basic Star 41854	0	0	0 30,730
Stiles Kevin D	Heuvelton Centr 406404	107,100	COUNTY TAXABLE VALUE		172,000	
364 Irish Settlement Rd	2600'RF North Side	172,000	TOWN TAXABLE VALUE		172,000	
Heuvelton, NY 13654	2681'RF South Side		SCHOOL TAXABLE VALUE		141,270	
	ACRES 167.20		AG001 Ag Dist #1		.00 MT	
	EAST-0236382 NRTH-1651817		FD011 Dekalb Fire Dist		172,000 TO M	
	DEED BOOK 2005 PG-16661					
	FULL MARKET VALUE	172,000				
***** 100.004-2-15.1 *****						
131 Putney Rd				100.004-2-15.1		1- 60-11.1
100.004-2-15.1	240 Rural res		Basic Star 41854	0	0	0 30,730
Stiles Ronald	Heuvelton Centr 406404	36,000	COUNTY TAXABLE VALUE		132,000	
131 Putney Rd	ACRES 60.00	132,000	TOWN TAXABLE VALUE		132,000	
Rensselaer Falls, NY 13680	EAST-0235403 NRTH-1655444		SCHOOL TAXABLE VALUE		101,270	
	DEED BOOK 1006 PG-00414		AG001 Ag Dist #1		.00 MT	
	FULL MARKET VALUE	132,000	FD011 Dekalb Fire Dist		132,000 TO M	
***** 100.004-2-16 *****						
511,515 Ritchie Rd				100.004-2-16		
100.004-2-16	270 Mfg housing		Basic Star 41854	0	0	0 30,730
Hazelton Gary I (LC)	Heuvelton Centr 406404	15,200	COUNTY TAXABLE VALUE		53,700	
Hazelton Valerie L (LC)	FRNT 180.00 DPTH	53,700	TOWN TAXABLE VALUE		53,700	
511 Ritchie Rd	ACRES 1.20		SCHOOL TAXABLE VALUE		22,970	
De Kalb Junction, NY	EAST-0235602 NRTH-1656039		AG001 Ag Dist #1		.00 MT	
13630-3162	DEED BOOK Land PG-Cont		FD011 Dekalb Fire Dist		53,700 TO M	
	FULL MARKET VALUE	53,700				
***** 100.004-2-17 *****						
Ritchie Rd				100.004-2-17		1- 32- 4.2
100.004-2-17	323 Vacant rural		COUNTY TAXABLE VALUE		31,000	
Morse Clyde L	Heuvelton Centr 406404	31,000	TOWN TAXABLE VALUE		31,000	
3 Bronson Way	ACRES 57.90	31,000	SCHOOL TAXABLE VALUE		31,000	
Elizabethtown, NY 12932	EAST-0235380 NRTH-1649349		AG001 Ag Dist #1		.00 MT	
	DEED BOOK 978 PG-330		FD011 Dekalb Fire Dist		31,000 TO M	
	FULL MARKET VALUE	31,000				

STATE OF NEW YORK
 COUNTY - St Lawrence
 TOWN - Dekalb
 SWIS - 403089

2 0 1 5 T E N T A T I V E A S S E S S M E N T R O L L
 T A X A B L E SECTION OF THE ROLL - 1

PAGE 145
 VALUATION DATE-JUL 01, 2014
 TAXABLE STATUS DATE-MAR 01, 2015

TAX MAP NUMBER SEQUENCE
 UNIFORM PERCENT OF VALUE IS 100.00
 UNIFORM PERCENT OF VALUE IS 100.00

TAX MAP PARCEL NUMBER	PROPERTY LOCATION & CLASS	ASSESSMENT	EXEMPTION CODE	COUNTY	TOWN	SCHOOL
CURRENT OWNERS NAME	SCHOOL DISTRICT	LAND	TAX DESCRIPTION	TAXABLE VALUE		
CURRENT OWNERS ADDRESS	PARCEL SIZE/GRID COORD	TOTAL	SPECIAL DISTRICTS	ACCOUNT NO.		

100.004-2-19.1	243 Ritchie Rd			100.004-2-19.1		*****
Fenton Andrew	240 Rural res		Basic Star 41854	0	0	0 30,730
Fenton Amanda	Heuvelton Centr 406404	49,400	COUNTY TAXABLE VALUE	128,900		
243 Ritchie Rd	ACRES 46.20 BANK8888150	128,900	TOWN TAXABLE VALUE	128,900		
Dekalb Junction, NY 13630	EAST-0233595 NRTH-1650633		SCHOOL TAXABLE VALUE	98,170		
	DEED BOOK 2011 PG-18984		AG001 Ag Dist #1	.00 MT		
	FULL MARKET VALUE	128,900	FD011 Dekalb Fire Dist	128,900 TO M		

100.004-3-1.1	245 Putney Rd			100.004-3-1.1		*****
Putney Howard P	117 Horse farm		Basic Star 41854	0	0	1- 41- 5 30,730
Putney Stephanie H	Heuvelton Centr 406404	97,205	Ag Distric 41720	0	26,517	26,517 26,517
245 Putney Rd	54ar	199,480	COUNTY TAXABLE VALUE	172,963		
Rensselaer Falls, NY 13680	ACRES 160.90		TOWN TAXABLE VALUE	172,963		
	EAST-0233138 NRTH-1653982		SCHOOL TAXABLE VALUE	142,233		
	DEED BOOK 1004 PG-00557		AG001 Ag Dist #1	.00 MT		
MAY BE SUBJECT TO PAYMENT	FULL MARKET VALUE	199,480	FD011 Dekalb Fire Dist	172,963 TO M		
UNDER AGDIST LAW TIL 2019			26,517 EX			

100.004-3-4	132 Putney Rd			100.004-3-4		*****
Hanna James P	240 Rural res		Ag Distric 41720	0	0	1- 12- 2 0
Burnett Lisa	Heuvelton Centr 406404	66,300	Basic Star 41854	0	0	0 30,730
132 Putney Rd	ACRES 132.30	146,300	COUNTY TAXABLE VALUE	146,300		
Rensselaer Falls, NY 13680	EAST-0234702 NRTH-1656664		TOWN TAXABLE VALUE	146,300		
	DEED BOOK 1999 PG-9297		SCHOOL TAXABLE VALUE	115,570		
	FULL MARKET VALUE	146,300	AG001 Ag Dist #1	.00 MT		
MAY BE SUBJECT TO PAYMENT			FD011 Dekalb Fire Dist	146,300 TO M		
UNDER AGDIST LAW TIL 2019						

STATE OF NEW YORK
 COUNTY - St Lawrence
 TOWN - Dekalb
 SWIS - 403089

2 0 1 5 T E N T A T I V E A S S E S S M E N T R O L L
 T A X A B L E S E C T I O N O F T H E R O L L - 1
 M A P S E C T I O N - 1 0 0
 S U B - S E C T I O N - 0 0 4
 U N I F O R M P E R C E N T O F V A L U E I S 1 0 0 . 0 0

PAGE 146
 VALUATION DATE-JUL 01, 2014
 TAXABLE STATUS DATE-MAR 01, 2015
 RPS150/V04/L015
 CURRENT DATE 4/21/2015

*** S P E C I A L D I S T R I C T S U M M A R Y ***

CODE	DISTRICT NAME	TOTAL PARCELS	EXTENSION TYPE	EXTENSION VALUE	AD VALOREM VALUE	EXEMPT AMOUNT	TAXABLE VALUE
AG001	Ag Dist #1	30	MOVTAX				
FD011	Dekalb Fire Di	33	TOTAL M		2989,830	139,870	2849,960

*** S C H O O L D I S T R I C T S U M M A R Y ***

CODE	DISTRICT NAME	TOTAL PARCELS	ASSESSED LAND	ASSESSED TOTAL	EXEMPT AMOUNT	TOTAL TAXABLE	STAR AMOUNT	STAR TAXABLE
404401	Hermon-Dekalb	13	459,500	918,300	39,955	878,345	218,950	659,395
406404	Heuvelton Central	20	1098,955	2071,530	110,215	1961,315	435,440	1525,875
	S U B - T O T A L	33	1558,455	2989,830	150,170	2839,660	654,390	2185,270
	T O T A L	33	1558,455	2989,830	150,170	2839,660	654,390	2185,270

*** S Y S T E M C O D E S S U M M A R Y ***

NO SYSTEM EXEMPTIONS AT THIS LEVEL

*** E X E M P T I O N S U M M A R Y ***

CODE	DESCRIPTION	TOTAL PARCELS	COUNTY	TOWN	SCHOOL
41121	VET WAR CT	2	21,315	21,315	
41690	RPTL466_f	1	3,000	3,000	3,000
41700	Ag Buildin	1	7,300	7,300	7,300
41720	Ag Distric	6	139,870	139,870	139,870
41834	Enhanced S	4			254,900
41854	Basic Star	13			399,490
	T O T A L	27	171,485	171,485	804,560

STATE OF NEW YORK
COUNTY - St Lawrence
TOWN - Dekalb
SWIS - 403089

2 0 1 5 T E N T A T I V E A S S E S S M E N T R O L L
T A X A B L E SECTION OF THE ROLL - 1
M A P S E C T I O N - 100
S U B - S E C T I O N - 004
UNIFORM PERCENT OF VALUE IS 100.00

PAGE 147
VALUATION DATE-JUL 01, 2014
TAXABLE STATUS DATE-MAR 01, 2015
RPS150/V04/L015
CURRENT DATE 4/21/2015

*** G R A N D T O T A L S ***

ROLL SEC	DESCRIPTION	TOTAL PARCELS	ASSESSED LAND	ASSESSED TOTAL	TAXABLE COUNTY	TAXABLE TOWN	TAXABLE SCHOOL	STAR TAXABLE
1	TAXABLE	33	1558,455	2989,830	2818,345	2818,345	2839,660	2185,270

STATE OF NEW YORK
COUNTY - St Lawrence
TOWN - Dekalb
SWIS - 403089

2 0 1 5 T E N T A T I V E A S S E S S M E N T R O L L
T A X A B L E SECTION OF THE ROLL - 1

PAGE 148
VALUATION DATE-JUL 01, 2014
TAXABLE STATUS DATE-MAR 01, 2015

TAX MAP NUMBER SEQUENCE
UNIFORM PERCENT OF VALUE IS 100.00
UNIFORM PERCENT OF VALUE IS 100.00

TAX MAP PARCEL NUMBER	PROPERTY LOCATION & CLASS	ASSESSMENT	EXEMPTION CODE	COUNTY	TOWN	SCHOOL
CURRENT OWNERS NAME	SCHOOL DISTRICT	LAND	TAX DESCRIPTION	TAXABLE VALUE		
CURRENT OWNERS ADDRESS	PARCEL SIZE/GRID COORD	TOTAL	SPECIAL DISTRICTS	ACCOUNT NO.		

101.001-1-1	Cr 16 321 Abandoned ag - WTRFNT		COUNTY TAXABLE VALUE	101.001-1-1	1-23-4	
Corning Glass Co	Heuvelton Centr 406404	57,900	TOWN TAXABLE VALUE			
Corning Property Management	ACRES 59.20 BANK9999940	57,900	SCHOOL TAXABLE VALUE			
1 River Front Plaza	EAST-0240489 NRTH-1660157		FD011 Dekalb Fire Dist			
Corning, NY 14831-0001	DEED BOOK 771 PG-00565					
	FULL MARKET VALUE	57,900				

101.001-1-2.11	194 Cr 16 210 1 Family Res		COUNTY TAXABLE VALUE	101.001-1-2.11	1-32-1.1	
Chase Robert W	Heuvelton Centr 406404	11,300	TOWN TAXABLE VALUE			
Chase Diane M	0.675a (D)	44,600	SCHOOL TAXABLE VALUE			
211 County Route 16	ACRES 0.50		FD011 Dekalb Fire Dist			
Canton, NY 13617	EAST-0241350 NRTH-1659650					
	DEED BOOK 2011 PG-9557					
	FULL MARKET VALUE	44,600				

101.001-1-2.21	211 Cr 16 240 Rural res		Basic Star 41854	101.001-1-2.21		30,730
Chase Robert W	Heuvelton Centr 406404	54,000	COUNTY TAXABLE VALUE			160,000
Chase Diane M	ACRES 83.60	160,000	TOWN TAXABLE VALUE			160,000
211 County Route 16	EAST-0242018 NRTH-1659244		SCHOOL TAXABLE VALUE			129,270
Canton, NY 13617	DEED BOOK 1026 PG-01111		FD011 Dekalb Fire Dist			160,000 TO M
	FULL MARKET VALUE	160,000				

101.001-1-3	Cr 16 321 Abandoned ag		COUNTY TAXABLE VALUE	101.001-1-3	1-23-3	
Corning Glass Co	Heuvelton Centr 406404	6,800	TOWN TAXABLE VALUE			
Corning Property Management	ACRES 11.10 BANK9999940	6,800	SCHOOL TAXABLE VALUE			
1 River Front Plaza	EAST-0241220 NRTH-1660924		FD011 Dekalb Fire Dist			
Corning, NY 14831-0001	DEED BOOK 771 PG-00559					
	FULL MARKET VALUE	6,800				

101.001-1-4	Cr 16 321 Abandoned ag - WTRFNT		COUNTY TAXABLE VALUE	101.001-1-4	1-23-1	
Corning Glass Co	Canton 1 402201	107,600	TOWN TAXABLE VALUE			
Corning Property Management	Easement 2014/16515	107,600	SCHOOL TAXABLE VALUE			
1 River Front Plaza	ACRES 157.70 BANK9999940		FD011 Dekalb Fire Dist			
Corning, NY 14831-0001	EAST-0241470 NRTH-1662518					
	DEED BOOK 775 PG-00368					
	FULL MARKET VALUE	107,600				

STATE OF NEW YORK
 COUNTY - St Lawrence
 TOWN - Dekalb
 SWIS - 403089

2 0 1 5 T E N T A T I V E A S S E S S M E N T R O L L

T A X A B L E SECTION OF THE ROLL - 1

VALUATION DATE-JUL 01, 2014

TAXABLE STATUS DATE-MAR 01, 2015

TAX MAP NUMBER SEQUENCE
 UNIFORM PERCENT OF VALUE IS 100.00
 UNIFORM PERCENT OF VALUE IS 100.00

TAX MAP PARCEL NUMBER	PROPERTY LOCATION & CLASS	ASSESSMENT	EXEMPTION CODE	COUNTY	TOWN	SCHOOL
CURRENT OWNERS NAME	SCHOOL DISTRICT	LAND	TAX DESCRIPTION	TAXABLE VALUE		ACCOUNT NO.
CURRENT OWNERS ADDRESS	PARCEL SIZE/GRID COORD	TOTAL	SPECIAL DISTRICTS			

101.001-1-5./1	Cr 16 720 Mine/quarry		COUNTY TAXABLE VALUE	3,400		1- 38-11
Vanderbilt Minerals, LLC	Canton 1 402201	0	TOWN TAXABLE VALUE	3,400		
PO Box 89	Lot 277	3,400	SCHOOL TAXABLE VALUE	3,400		
Gouverneur, NY 13642-0089	Mineral Rights ACRES 0.01 BANK9999960 DEED BOOK 2014 PG-12694		FD011 Dekalb Fire Dist	3,400 TO M		

101.001-1-5./2	Cr 16 710 Manufacture		COUNTY TAXABLE VALUE	2684,500		
Praxair Inc.	Canton 1 402201	0	TOWN TAXABLE VALUE	2684,500		
39 Old Ridgebury Rd Ste 7	Oxygen (Hydrogen)	2684,500	SCHOOL TAXABLE VALUE	2684,500		
Danbury, CT 06810-5103	Production Plant Land Leased From Corning		FD011 Dekalb Fire Dist	2684,500 TO M		

101.001-1-5./972	Cr 16 710 Manufacture		COUNTY TAXABLE VALUE	4374,000		
Corning Property Mgmt Co	Canton 1 402201	0	TOWN TAXABLE VALUE	4374,000		
MP-HQ-E2 Tax Dept	4,500,000 + 1,823,000 For	4374,000	SCHOOL TAXABLE VALUE	4374,000		
One Riverfront Plz	23320 Sq Ft New Addition		FD011 Dekalb Fire Dist	4374,000 TO M		
Corning, NY 14831-0001	Ida 10Yr Expansion Area BANK9999940					

101.001-1-5.1	334,336 Cr 16 710 Manufacture		COUNTY TAXABLE VALUE	4132,591		1- 22-15
Corning Glass Co.	Canton 1 402201	79,000	TOWN TAXABLE VALUE	4132,591		
Management Corporation	Also See 1089/336 &	4132,591	SCHOOL TAXABLE VALUE	4132,591		
Corning Property Management	2002/787 & 2014/16515		FD011 Dekalb Fire Dist	4132,591 TO M		
1 River Front Plaza	Easement 2002/9987					
Corning, NY 14831-0001	ACRES 77.80 BANK9999940 EAST-0244049 NRTH-1663109 DEED BOOK 2001 PG-22553					

101.001-1-6	Off Cr 16 710 Manufacture		COUNTY TAXABLE VALUE	100,300		1- 23- 5
Corning Glass Co	Heuvelton Centr 406404	100,300	TOWN TAXABLE VALUE	100,300		
Corning Property Managem	Also See 1089/336	100,300	SCHOOL TAXABLE VALUE	100,300		
1 River Front Plaza	ACRES 96.30 BANK9999940		FD011 Dekalb Fire Dist	100,300 TO M		
Corning, NY 14831-0001	EAST-0245041 NRTH-1661453 DEED BOOK 771 PG-00561					

STATE OF NEW YORK
COUNTY - St Lawrence
TOWN - Dekalb
SWIS - 403089

2 0 1 5 T E N T A T I V E A S S E S S M E N T R O L L
T A X A B L E SECTION OF THE ROLL - 1

PAGE 150
VALUATION DATE-JUL 01, 2014
TAXABLE STATUS DATE-MAR 01, 2015

TAX MAP NUMBER SEQUENCE
UNIFORM PERCENT OF VALUE IS 100.00
UNIFORM PERCENT OF VALUE IS 100.00

TAX MAP PARCEL NUMBER	PROPERTY LOCATION & CLASS	ASSESSMENT	EXEMPTION CODE	COUNTY	TOWN	SCHOOL
CURRENT OWNERS NAME	SCHOOL DISTRICT	LAND	TAX DESCRIPTION	TAXABLE VALUE		
CURRENT OWNERS ADDRESS	PARCEL SIZE/GRID COORD	TOTAL	SPECIAL DISTRICTS	ACCOUNT NO.		

101.001-1-7.1	Off Cr 16 321 Abandoned ag Canton 1 402201	3,200	COUNTY TAXABLE VALUE	3,200		
Corning Glass Co			TOWN TAXABLE VALUE	3,200		
Corning Property Managem	Also See 1089/336	3,200	SCHOOL TAXABLE VALUE	3,200		
1 River Front Plaza	ACRES 40.90 BANK9999940		FD011 Dekalb Fire Dist	3,200	TO M	
Corning, NY 14831-0001	EAST-0246065 NRTH-1662032 DEED BOOK 771 PG-00426					
	FULL MARKET VALUE	3,200				

101.001-1-8	Off Old Canton Rd 321 Abandoned ag Canton 1 402201	1,200	COUNTY TAXABLE VALUE	1,200		
Reynolds Roger			TOWN TAXABLE VALUE	1,200		
Ramsey Harold J	ACRES 11.80	1,200	SCHOOL TAXABLE VALUE	1,200		
PO Box 106	EAST-0246898 NRTH-1661462		FD011 Dekalb Fire Dist	1,200	TO M	
Rensselaer Falls, NY 13680	DEED BOOK 1010 PG-00790					
	FULL MARKET VALUE	1,200				

101.001-1-9	Off Old Canton Rd 105 Vac farmland Hermon-Dekalb 404401	52,100	Ag Land Co 41730	0	27,764	27,764 27,764
Shetler Eli L A & Barbara			COUNTY TAXABLE VALUE		24,336	
Shetler Levi M & Annie L	ACRES 78.10	52,100	TOWN TAXABLE VALUE		24,336	
631 Old Canton Rd	EAST-0247510 NRTH-1660407		SCHOOL TAXABLE VALUE		24,336	
Canton, NY 13617	DEED BOOK 2011 PG-6453		FD011 Dekalb Fire Dist		52,100	TO M
	FULL MARKET VALUE	52,100				
MAY BE SUBJECT TO PAYMENT UNDER AGDIST LAW TIL 2022						

101.001-1-10.1	631 Old Canton Rd 112 Dairy farm Hermon-Dekalb 404401	91,100	Ag Land Co 41730	0	29,106	29,106 29,106
Shetler Eli L A & Barbara			Basic Star 41854	0	0	0 30,730
Shetler Levi M & Annie L	ACRES 130.20	140,900	COUNTY TAXABLE VALUE		111,794	
631 Old Canton Rd	EAST-0249035 NRTH-1658175		TOWN TAXABLE VALUE		111,794	
Canton, NY 13617	DEED BOOK 2011 PG-6453		SCHOOL TAXABLE VALUE		81,064	
	FULL MARKET VALUE	140,900	FD011 Dekalb Fire Dist		140,900	TO M
MAY BE SUBJECT TO PAYMENT UNDER AGDIST LAW TIL 2022						

101.001-1-10.2	Old Canton Rd 314 Rural vac<10 Hermon-Dekalb 404401	9,000	COUNTY TAXABLE VALUE		9,000	
Donaldson Leslie (LU)			TOWN TAXABLE VALUE		9,000	
Donaldson Linda (LU)	ACRES 5.00	9,000	SCHOOL TAXABLE VALUE		9,000	
611 Old Canton Rd	EAST-0249944 NRTH-1656731		FD011 Dekalb Fire Dist		9,000	TO M
Canton, NY 13617	DEED BOOK 2009 PG-17179					
	FULL MARKET VALUE	9,000				

STATE OF NEW YORK
 COUNTY - St Lawrence
 TOWN - Dekalb
 SWIS - 403089

2 0 1 5 T E N T A T I V E A S S E S S M E N T R O L L

T A X A B L E SECTION OF THE ROLL - 1

VALUATION DATE-JUL 01, 2014

TAXABLE STATUS DATE-MAR 01, 2015

TAX MAP NUMBER SEQUENCE
 UNIFORM PERCENT OF VALUE IS 100.00
 UNIFORM PERCENT OF VALUE IS 100.00

TAX MAP PARCEL NUMBER	PROPERTY LOCATION & CLASS	ASSESSMENT	EXEMPTION CODE	COUNTY	TOWN	SCHOOL
CURRENT OWNERS NAME	SCHOOL DISTRICT	LAND	TAX DESCRIPTION	TAXABLE VALUE		ACCOUNT NO.
CURRENT OWNERS ADDRESS	PARCEL SIZE/GRID COORD	TOTAL	SPECIAL DISTRICTS			

101.001-1-11	611 Old Canton Rd 210 1 Family Res		Enhanced S 41834	0	0	1- 26-13 65,300
Donaldson Leslie (LU)	Hermon-Dekalb 404401	11,900	COUNTY TAXABLE VALUE		72,000	
Donaldson Linda (LU)	FRNT 164.00 DPTH 145.00	72,000	TOWN TAXABLE VALUE		72,000	
611 Old Canton Rd	EAST-0250129 NRTH-1656670		SCHOOL TAXABLE VALUE		6,700	
Canton, NY 13617	DEED BOOK 2009 PG-17179		FD011 Dekalb Fire Dist		72,000 TO M	
	FULL MARKET VALUE	72,000				

101.001-1-13	Off Old Canton Rd 322 Rural vac>10		COUNTY TAXABLE VALUE		12,500	1- 66- 7
Donaldson Leslie(LU)	Hermon-Dekalb 404401	12,500	TOWN TAXABLE VALUE		12,500	
Donaldson Linda(LU)	ACRES 7.40	12,500	SCHOOL TAXABLE VALUE		12,500	
611 Old Canton Rd	EAST-0248899 NRTH-1656666		AG001 Ag Dist #1		.00 MT	
Canton, NY 13617	DEED BOOK 2009 PG-17179		FD011 Dekalb Fire Dist		12,500 TO M	
	FULL MARKET VALUE	12,500				

101.001-1-14	Off Cr 16 321 Abandoned ag		COUNTY TAXABLE VALUE		21,700	1- 22-10
Corning Glass Co	Canton 1 402201	21,700	TOWN TAXABLE VALUE		21,700	
Corning Property Management	Also See 1089/336	21,700	SCHOOL TAXABLE VALUE		21,700	
1 River Front Plaza	ACRES 26.70 BANK9999940		AG001 Ag Dist #1		.00 MT	
Corning, NY 14831-0001	EAST-0245195 NRTH-1659095		FD011 Dekalb Fire Dist		21,700 TO M	
	DEED BOOK 775 PG-00371					
	FULL MARKET VALUE	21,700				

101.001-1-15	Cr 16 321 Abandoned ag		COUNTY TAXABLE VALUE		75,000	1- 22-12
Corning Glass Co	Canton 1 402201	75,000	TOWN TAXABLE VALUE		75,000	
Corning Property Management	Also See 1089/336	75,000	SCHOOL TAXABLE VALUE		75,000	
1 River Front Plaza	ACRES 169.40 BANK9999940		FD011 Dekalb Fire Dist		75,000 TO M	
Corning, NY 14831-0001	EAST-0243273 NRTH-1660355					
	DEED BOOK 773 PG-00165					
	FULL MARKET VALUE	75,000				

101.001-1-16	190 Cr 16 270 Mfg housing		Basic Star 41854	0	0	1- 15- 5 22,000
Mitchell James R Sr	Heuvelton Centr 406404	10,000	COUNTY TAXABLE VALUE		22,000	
Mitchell NancyLee A	FRNT 100.00 DPTH 200.00	22,000	TOWN TAXABLE VALUE		22,000	
190 County Route 16	EAST-0241295 NRTH-1659536		SCHOOL TAXABLE VALUE		0	
Canton, NY 13617	DEED BOOK 2002 PG-16100		FD011 Dekalb Fire Dist		22,000 TO M	
	FULL MARKET VALUE	22,000				

STATE OF NEW YORK
 COUNTY - St Lawrence
 TOWN - Dekalb
 SWIS - 403089

2 0 1 5 T E N T A T I V E A S S E S S M E N T R O L L

T A X A B L E SECTION OF THE ROLL - 1

VALUATION DATE-JUL 01, 2014

TAXABLE STATUS DATE-MAR 01, 2015

TAX MAP NUMBER SEQUENCE
 UNIFORM PERCENT OF VALUE IS 100.00
 UNIFORM PERCENT OF VALUE IS 100.00

TAX MAP PARCEL NUMBER	PROPERTY LOCATION & CLASS	ASSESSMENT	EXEMPTION CODE	COUNTY	TOWN	SCHOOL	ACCOUNT NO.
CURRENT OWNERS NAME	SCHOOL DISTRICT	LAND	TAX DESCRIPTION	TAXABLE VALUE			
CURRENT OWNERS ADDRESS	PARCEL SIZE/GRID COORD	TOTAL	SPECIAL DISTRICTS				

184 Cr 16				101.001-1-17	1-51	7.2	
101.001-1-17	270 Mfg housing		COUNTY TAXABLE VALUE	22,000			
Dawley Timothy M	Heuvelton Centr 406404	15,300	TOWN TAXABLE VALUE	22,000			
Dawley Anna Marie	ACRES 1.30	22,000	SCHOOL TAXABLE VALUE	22,000			
152 County Route 16	EAST-0241248 NRTH-1659379		FD011 Dekalb Fire Dist	22,000	TO	M	
Canton, NY 13617	DEED BOOK 2005 PG-7401						
	FULL MARKET VALUE	22,000					

101.001-1-18	Cr 16			101.001-1-18	1-51	7.1	
101.001-1-18	322 Rural vac>10		COUNTY TAXABLE VALUE	24,700			
Bergeron Shawn M	Heuvelton Centr 406404	24,700	TOWN TAXABLE VALUE	24,700			
348 Plimpton Rd	ACRES 54.80	24,700	SCHOOL TAXABLE VALUE	24,700			
Heuvelton, NY 13654	EAST-0241846 NRTH-1658031		FD011 Dekalb Fire Dist	24,700	TO	M	
	DEED BOOK 1106 PG-531						
	FULL MARKET VALUE	24,700					

101.001-1-19.2	128 Cr 16			101.001-1-19.2			
101.001-1-19.2	240 Rural res		Basic Star 41854	0	0	0	30,730
Norman Terry	Heuvelton Centr 406404	19,000	COUNTY TAXABLE VALUE	75,300			
Norman Lisa	FRNT 545.00 DPTH	75,300	TOWN TAXABLE VALUE	75,300			
128 County Route 16	ACRES 5.00 BANK8888869		SCHOOL TAXABLE VALUE	44,570			
Canton, NY 13617	EAST-0240527 NRTH-1658339		FD011 Dekalb Fire Dist	75,300	TO	M	
	DEED BOOK 2002 PG-11863						
	FULL MARKET VALUE	75,300					

101.001-1-19.12	Cr 16			101.001-1-19.12			
101.001-1-19.12	322 Rural vac>10		COUNTY TAXABLE VALUE	34,600			
Ladouceur Jamie M	Heuvelton Centr 406404	34,600	TOWN TAXABLE VALUE	34,600			
Ladouceur Elizabeth	6/09sp25000	34,600	SCHOOL TAXABLE VALUE	34,600			
5383 State Highway 812	FRNT 311.00 DPTH		FD011 Dekalb Fire Dist	34,600	TO	M	
Ogdensburg, NY 13669	ACRES 46.50						
	EAST-0241169 NRTH-1657626						
	DEED BOOK 2009 PG-9304						
	FULL MARKET VALUE	34,600					

101.001-1-21	Old Canton Rd			101.001-1-21			
101.001-1-21	314 Rural vac<10		COUNTY TAXABLE VALUE	5,700			
Donaldson Leslie(LU)	Hermon-Dekalb 404401	5,700	TOWN TAXABLE VALUE	5,700			
Donaldson Linda(LU)	Rr R.o.w.	5,700	SCHOOL TAXABLE VALUE	5,700			
611 Old Canton Rd	70x5500		FD011 Dekalb Fire Dist	5,700	TO	M	
Canton, NY 13617	FRNT 70.00 DPTH						
	ACRES 8.80						
	EAST-0248109 NRTH-1658507						
	DEED BOOK 2009 PG-17179						
	FULL MARKET VALUE	5,700					

STATE OF NEW YORK
COUNTY - St Lawrence
TOWN - Dekalb
SWIS - 403089

2 0 1 5 T E N T A T I V E A S S E S S M E N T R O L L
T A X A B L E SECTION OF THE ROLL - 1

PAGE 153
VALUATION DATE-JUL 01, 2014
TAXABLE STATUS DATE-MAR 01, 2015

TAX MAP NUMBER SEQUENCE
UNIFORM PERCENT OF VALUE IS 100.00
UNIFORM PERCENT OF VALUE IS 100.00

TAX MAP PARCEL NUMBER	PROPERTY LOCATION & CLASS	ASSESSMENT	EXEMPTION CODE	COUNTY	TOWN	SCHOOL
CURRENT OWNERS NAME	SCHOOL DISTRICT	LAND	TAX DESCRIPTION	TAXABLE VALUE		
CURRENT OWNERS ADDRESS	PARCEL SIZE/GRID COORD	TOTAL	SPECIAL DISTRICTS	ACCOUNT NO.		
***** 101.001-1-23 *****						
101.001-1-23	Sayer Rd 311 Res vac land		COUNTY TAXABLE VALUE	6,000		
Hopper Jeffrey	Heuvelton Centr 406404	6,000	TOWN TAXABLE VALUE	6,000		
124 County Route 16	500'fr	6,000	SCHOOL TAXABLE VALUE	6,000		
Canton, NY 13617	ACRES 2.00 BANK8888830		AG001 Ag Dist #1	.00 MT		
	EAST-0240360 NRTH-1657843		FD011 Dekalb Fire Dist	6,000 TO M		
	DEED BOOK 2006 PG-15197					
	FULL MARKET VALUE	6,000				
***** 101.001-1-24 *****						
101.001-1-24	Sayer Rd 311 Res vac land		COUNTY TAXABLE VALUE	20,000		
Stone Donald G	Heuvelton Centr 406404	20,000	TOWN TAXABLE VALUE	20,000		
Stone Colleen P	Seeger survey 3/10/09	20,000	SCHOOL TAXABLE VALUE	20,000		
100 County Route 16	27.87A (Survey)		AG001 Ag Dist #1	.00 MT		
Canton, NY 13617	FRNT 558.00 DPTH		FD011 Dekalb Fire Dist	20,000 TO M		
	ACRES 27.60					
	EAST-0240224 NRTH-1657105					
	DEED BOOK 2009 PG-17948					
	FULL MARKET VALUE	20,000				

STATE OF NEW YORK
 COUNTY - St Lawrence
 TOWN - Dekalb
 SWIS - 403089

2 0 1 5 T E N T A T I V E A S S E S S M E N T R O L L
 T A X A B L E S E C T I O N O F T H E R O L L - 1
 M A P S E C T I O N - 101
 S U B - S E C T I O N - 001
 U N I F O R M P E R C E N T O F V A L U E I S 100.00

PAGE 154
 VALUATION DATE-JUL 01, 2014
 TAXABLE STATUS DATE-MAR 01, 2015
 RPS150/V04/L015
 CURRENT DATE 4/21/2015

*** S P E C I A L D I S T R I C T S U M M A R Y ***

CODE	DISTRICT NAME	TOTAL PARCELS	EXTENSION TYPE	EXTENSION VALUE	AD VALOREM VALUE	EXEMPT AMOUNT	TAXABLE VALUE
AG001	Ag Dist #1		4 MOVTAX				
FD011	Dekalb Fire Di	27	TOTAL M		12269,591		12269,591

*** S C H O O L D I S T R I C T S U M M A R Y ***

CODE	DISTRICT NAME	TOTAL PARCELS	ASSESSED LAND	ASSESSED TOTAL	EXEMPT AMOUNT	TOTAL TAXABLE	STAR AMOUNT	STAR TAXABLE
402201	Canton 1	9	287,700	11403,191		11403,191		11403,191
404401	Hermon-Dekalb	6	182,300	292,200	56,870	235,330	96,030	139,300
406404	Heuvelton Central	12	359,900	574,200		574,200	83,460	490,740
	S U B - T O T A L	27	829,900	12269,591	56,870	12212,721	179,490	12033,231
	T O T A L	27	829,900	12269,591	56,870	12212,721	179,490	12033,231

*** S Y S T E M C O D E S S U M M A R Y ***

NO SYSTEM EXEMPTIONS AT THIS LEVEL

*** E X E M P T I O N S U M M A R Y ***

CODE	DESCRIPTION	TOTAL PARCELS	COUNTY	TOWN	SCHOOL
41730	Ag Land Co	2	56,870	56,870	56,870
41834	Enhanced S	1			65,300
41854	Basic Star	4			114,190
	T O T A L	7	56,870	56,870	236,360

STATE OF NEW YORK
COUNTY - St Lawrence
TOWN - Dekalb
SWIS - 403089

2 0 1 5 T E N T A T I V E A S S E S S M E N T R O L L
T A X A B L E SECTION OF THE ROLL - 1
M A P S E C T I O N - 101
S U B - S E C T I O N - 001
UNIFORM PERCENT OF VALUE IS 100.00

PAGE 155
VALUATION DATE-JUL 01, 2014
TAXABLE STATUS DATE-MAR 01, 2015
RPS150/V04/L015
CURRENT DATE 4/21/2015

*** G R A N D T O T A L S ***

ROLL SEC	DESCRIPTION	TOTAL PARCELS	ASSESSED LAND	ASSESSED TOTAL	TAXABLE COUNTY	TAXABLE TOWN	TAXABLE SCHOOL	STAR TAXABLE
1	TAXABLE	27	829,900	12269,591	12212,721	12212,721	12212,721	12033,231

STATE OF NEW YORK
COUNTY - St Lawrence
TOWN - Dekalb
SWIS - 403089

2 0 1 5 T E N T A T I V E A S S E S S M E N T R O L L
T A X A B L E SECTION OF THE ROLL - 1

PAGE 156
VALUATION DATE-JUL 01, 2014
TAXABLE STATUS DATE-MAR 01, 2015

TAX MAP NUMBER SEQUENCE
UNIFORM PERCENT OF VALUE IS 100.00
UNIFORM PERCENT OF VALUE IS 100.00

TAX MAP PARCEL NUMBER	PROPERTY LOCATION & CLASS	ASSESSMENT	EXEMPTION CODE	COUNTY	TOWN	SCHOOL
CURRENT OWNERS NAME	SCHOOL DISTRICT	LAND	TAX DESCRIPTION	TAXABLE VALUE		
CURRENT OWNERS ADDRESS	PARCEL SIZE/GRID COORD	TOTAL	SPECIAL DISTRICTS	ACCOUNT NO.		
***** 101.003-1-2.111 *****						
101.003-1-2.111	265,321 Old Canton Rd					1- 54-10.1
Miller Samuel E	112 Dairy farm		Basic Star 41854	0	0	30,000
Miller Verna S	Hermon-Dekalb 404401	46,200	STARB MH 41864	0	0	30,000
321 Old Canton Rd	4201'ff	123,800	Ag Buildin 41700	0	15,000	15,000
De Kalb Junction, NY	ACRES 81.30		Ag Distric 41720	0	10,420	10,420
13630-3170	EAST-0243065 NRTH-1654520		COUNTY TAXABLE VALUE		98,380	
	DEED BOOK 2010 PG-12925		TOWN TAXABLE VALUE		98,380	
	FULL MARKET VALUE	123,800	SCHOOL TAXABLE VALUE		38,380	
MAY BE SUBJECT TO PAYMENT						
UNDER AGDIST LAW TIL 2022						
AG001 Ag Dist #1 .00 MT						
FD011 Dekalb Fire Dist 113,380 TO M						
10,420 EX						
***** 101.003-1-3 *****						
101.003-1-3	343A,B Old Canton Rd					1- 16- 8
Miller Levi E	113 Cattle farm		Ag Buildin 41700	0	6,800	6,800
Miller Mattie L	Hermon-Dekalb 404401	54,500	Ag Distric 41720	0	39,298	39,298
343 Old Canton Rd	FRNT 833.00 DPTH	99,400	Basic Star 41854	0	0	30,730
De Kalb Junction, NY	ACRES 79.60		COUNTY TAXABLE VALUE		53,302	
13630-3170	EAST-0243678 NRTH-1655053		TOWN TAXABLE VALUE		53,302	
	DEED BOOK 2006 PG-655		SCHOOL TAXABLE VALUE		22,572	
	FULL MARKET VALUE	99,400	AG001 Ag Dist #1		.00 MT	
MAY BE SUBJECT TO PAYMENT						
UNDER AGDIST LAW TIL 2021						
FD011 Dekalb Fire Dist 60,102 TO M						
39,298 EX						
***** 101.003-1-4.1 *****						
101.003-1-4.1	445, 445A Old Canton Rd					1- 59-11
Reed Douglas	112 Dairy farm		Ag Distric 41720	0	33,932	33,932
Reed Bonnie L	Hermon-Dekalb 404401	136,980	Silo 42100	0	16,500	16,500
445 Old Canton Rd	FRNT 2311.00 DPTH	230,680	Basic Star 41854	0	0	30,730
De Kalb Junction, NY	ACRES 305.60		COUNTY TAXABLE VALUE		180,248	
13630-4142	EAST-0244954 NRTH-1656238		TOWN TAXABLE VALUE		180,248	
	DEED BOOK 2001 PG-22731		SCHOOL TAXABLE VALUE		149,518	
	FULL MARKET VALUE	230,680	AG001 Ag Dist #1		.00 MT	
MAY BE SUBJECT TO PAYMENT						
UNDER AGDIST LAW TIL 2019						
FD011 Dekalb Fire Dist 180,248 TO M						
50,432 EX						
***** 101.003-1-4.2 *****						
101.003-1-4.2	385 Old Canton Rd					
Koch Roxann	210 1 Family Res		Enhanced S 41834	0	0	65,300
385 Old Canton Rd	Hermon-Dekalb 404401	3,800	COUNTY TAXABLE VALUE		88,600	
DeKalb Junction, NY 13630	FRNT 199.00 DPTH 151.00	88,600	TOWN TAXABLE VALUE		88,600	
	ACRES 0.69		SCHOOL TAXABLE VALUE		23,300	
	EAST-0245290 NRTH-1653513		AG001 Ag Dist #1		.00 MT	
	DEED BOOK 2006 PG-15798		FD011 Dekalb Fire Dist		88,600	TO M
	FULL MARKET VALUE	88,600				

STATE OF NEW YORK
COUNTY - St Lawrence
TOWN - Dekalb
SWIS - 403089

2 0 1 5 T E N T A T I V E A S S E S S M E N T R O L L

T A X A B L E SECTION OF THE ROLL - 1

VALUATION DATE-JUL 01, 2014

TAXABLE STATUS DATE-MAR 01, 2015

TAX MAP NUMBER SEQUENCE
UNIFORM PERCENT OF VALUE IS 100.00
UNIFORM PERCENT OF VALUE IS 100.00

TAX MAP PARCEL NUMBER	PROPERTY LOCATION & CLASS	ASSESSMENT	EXEMPTION CODE	COUNTY	TOWN	SCHOOL
CURRENT OWNERS NAME	SCHOOL DISTRICT	LAND	TAX DESCRIPTION	TAXABLE VALUE		ACCOUNT NO.
CURRENT OWNERS ADDRESS	PARCEL SIZE/GRID COORD	TOTAL	SPECIAL DISTRICTS			

101.003-1-5	489 Old Canton Rd			101.003-1-5		*****
Stacy Theron	210 1 Family Res		Enhanced S 41834	0	0	1- 59- 5
489 Old Canton Rd	Hermon-Dekalb 404401	17,000	COUNTY TAXABLE VALUE	96,000		65,300
De Kalb Junction, NY	1 Fam Res	96,000	TOWN TAXABLE VALUE	96,000		
	FRNT 461.00 DPTH		SCHOOL TAXABLE VALUE	30,700		
13630-4142	ACRES 3.10		AG001 Ag Dist #1	.00 MT		
	EAST-0247519 NRTH-1654931		FD011 Dekalb Fire Dist	96,000 TO M		
	DEED BOOK 2004 PG-19835					
	FULL MARKET VALUE	96,000				

101.003-1-6	Old Canton Rd			101.003-1-6		*****
Reed Douglas	105 Vac farmland		Ag Distric 41720	0	75,455	1- 59- 6
445 Old Canton Rd	Hermon-Dekalb 404401	117,700	COUNTY TAXABLE VALUE	42,245	75,455	75,455
De Kalb Junction, NY	ACRES 169.80	117,700	TOWN TAXABLE VALUE	42,245		
	EAST-0247533 NRTH-1656083		SCHOOL TAXABLE VALUE	42,245		
	DEED BOOK 2001 PG-22731		AG001 Ag Dist #1	.00 MT		
13630-4142	FULL MARKET VALUE	117,700	FD011 Dekalb Fire Dist	42,245 TO M		
			75,455 EX			
MAY BE SUBJECT TO PAYMENT UNDER AGDIST LAW TIL 2019						

101.003-1-6./1	Old Canton Rd			101.003-1-6./1		*****
Reed Douglas	720 Mine/quarry		COUNTY TAXABLE VALUE	700		1- 59- 8
445 Old Canton Rd	Hermon-Dekalb 404401	0	TOWN TAXABLE VALUE	700		
De Kalb Junction, NY	Lot 296	700	SCHOOL TAXABLE VALUE	700		
	Mineral Rights		FD011 Dekalb Fire Dist	700 TO M		
	FULL MARKET VALUE	700				
13630-4142						

101.003-1-7	547 Old Canton Rd			101.003-1-7		*****
Clark Joseph	210 1 Family Res		Basic Star 41854	0	0	1- 57- 4
Clark Heather	Hermon-Dekalb 404401	14,100	COUNTY TAXABLE VALUE	48,700		30,730
547 Old Canton Rd	217x156x237x166	48,700	TOWN TAXABLE VALUE	48,700		
De Kalb Junction, NY	FRNT 217.00 DPTH 161.00		SCHOOL TAXABLE VALUE	17,970		
	EAST-0249032 NRTH-1655671		AG001 Ag Dist #1	.00 MT		
13630-3172	DEED BOOK 2013 PG-6074		FD011 Dekalb Fire Dist	48,700 TO M		
	FULL MARKET VALUE	48,700				

101.003-1-8	Old Canton Rd			101.003-1-8		*****
Reed Douglas	120 Field crops		Ag Distric 41720	0	4,001	1- 59-10
Reed Bonnie L	Hermon-Dekalb 404401	64,230	COUNTY TAXABLE VALUE	61,229	4,001	4,001
445 Old Canton Rd	Barn	65,230	TOWN TAXABLE VALUE	61,229		
De Kalb Junction, NY	ACRES 138.10		SCHOOL TAXABLE VALUE	61,229		
	EAST-0249123 NRTH-1655394		AG001 Ag Dist #1	.00 MT		
13630-4142	DEED BOOK 2006 PG-1797		FD011 Dekalb Fire Dist	61,229 TO M		
	FULL MARKET VALUE	65,230	4,001 EX			
MAY BE SUBJECT TO PAYMENT UNDER AGDIST LAW TIL 2019						

STATE OF NEW YORK
COUNTY - St Lawrence
TOWN - Dekalb
SWIS - 403089

2 0 1 5 T E N T A T I V E A S S E S S M E N T R O L L
T A X A B L E SECTION OF THE ROLL - 1

PAGE 158
VALUATION DATE-JUL 01, 2014
TAXABLE STATUS DATE-MAR 01, 2015

TAX MAP NUMBER SEQUENCE
UNIFORM PERCENT OF VALUE IS 100.00
UNIFORM PERCENT OF VALUE IS 100.00

TAX MAP PARCEL NUMBER	PROPERTY LOCATION & CLASS	ASSESSMENT	EXEMPTION CODE	COUNTY	TOWN	SCHOOL
CURRENT OWNERS NAME	SCHOOL DISTRICT	LAND	TAX DESCRIPTION	TAXABLE VALUE		
CURRENT OWNERS ADDRESS	PARCEL SIZE/GRID COORD	TOTAL	SPECIAL DISTRICTS	ACCOUNT NO.		

101.003-1-8./1	Old Canton Rd 720 Mine/quarry		COUNTY TAXABLE VALUE	600		
Reed Douglas	Hermon-Dekalb 404401	0	TOWN TAXABLE VALUE	600		
Reed Bonnie L	Lot 295	600	SCHOOL TAXABLE VALUE	600		
445 Old Canton Rd De Kalb Junction, NY	Mineral Rights DEED BOOK 2006 PG-1797		FD011 Dekalb Fire Dist	600 TO M		
13630-4142	FULL MARKET VALUE	600				

101.003-1-9.11	594 Old Canton Rd 112 Dairy farm		Ag Distric 41720	0	16,563	16,563
Hershberger Enos	Hermon-Dekalb 404401	89,680	Basic Star 41854	0	0	0
Hershberger Verna	Also 3228'rf on Risley Rd	140,000	COUNTY TAXABLE VALUE		123,437	123,437
594 Old Canton Rd Canton, NY 13617	ACRES 166.40 EAST-0251208 NRTH-1654858 DEED BOOK 1065 PG-214		TOWN TAXABLE VALUE		123,437	
			SCHOOL TAXABLE VALUE		92,707	
MAY BE SUBJECT TO PAYMENT UNDER AGDIST LAW TIL 2019	FULL MARKET VALUE	140,000	AG001 Ag Dist #1		.00 MT	
			FD011 Dekalb Fire Dist		123,437 TO M	

101.003-1-12	Off Risley Rd 105 Vac farmland		Ag Distric 41720	0	41,716	41,716
Gardner Daniel L	Hermon-Dekalb 404401	83,300	COUNTY TAXABLE VALUE		41,584	41,584
383 Risley Rd De Kalb Junction, NY	132 Ar ACRES 143.50	83,300	TOWN TAXABLE VALUE		41,584	
			SCHOOL TAXABLE VALUE		41,584	
13630-3174	EAST-0249156 NRTH-1649882 DEED BOOK 930 PG-00894		AG001 Ag Dist #1		.00 MT	
MAY BE SUBJECT TO PAYMENT UNDER AGDIST LAW TIL 2019	FULL MARKET VALUE	83,300	FD011 Dekalb Fire Dist		41,584 TO M	

101.003-1-13.1	383 Risley Rd 240 Rural res		Clergy 41400	0	1,500	1,500
Gardner Daniel L	Hermon-Dekalb 404401	126,800	Ag Distric 41720	0	49,758	49,758
Gardner Roberta R	ACRES 172.10	167,800	Basic Star 41854	0	0	0
383 Risley Rd De Kalb Junction, NY	EAST-0249984 NRTH-1652080 DEED BOOK 1056 PG-320		COUNTY TAXABLE VALUE		116,542	116,542
			TOWN TAXABLE VALUE		116,542	
13630-3174	FULL MARKET VALUE	167,800	SCHOOL TAXABLE VALUE		85,812	
			AG001 Ag Dist #1		.00 MT	
MAY BE SUBJECT TO PAYMENT UNDER AGDIST LAW TIL 2019			FD011 Dekalb Fire Dist		118,042 TO M	

101.003-1-14.2	480 Old Canton Rd 210 1 Family Res		Enhanced S 41834	0	0	0
Thompson John	Hermon-Dekalb 404401	15,900	COUNTY TAXABLE VALUE		106,000	106,000
Thompson Gertrude	274x318	106,000	TOWN TAXABLE VALUE		106,000	
480 Old Canton Rd De Kalb Junction, NY	FRNT 274.00 DPTH ACRES 1.90		SCHOOL TAXABLE VALUE		40,700	
			AG001 Ag Dist #1		.00 MT	
13630-3171	EAST-0247575 NRTH-1654567 DEED BOOK 2000 PG-16046		FD011 Dekalb Fire Dist		106,000 TO M	
	FULL MARKET VALUE	106,000				

STATE OF NEW YORK
COUNTY - St Lawrence
TOWN - Dekalb
SWIS - 403089

2 0 1 5 T E N T A T I V E A S S E S S M E N T R O L L
T A X A B L E SECTION OF THE ROLL - 1

PAGE 159
VALUATION DATE-JUL 01, 2014
TAXABLE STATUS DATE-MAR 01, 2015

TAX MAP NUMBER SEQUENCE
UNIFORM PERCENT OF VALUE IS 100.00
UNIFORM PERCENT OF VALUE IS 100.00

TAX MAP PARCEL NUMBER	PROPERTY LOCATION & CLASS	ASSESSMENT	EXEMPTION CODE	COUNTY	TOWN	SCHOOL
CURRENT OWNERS NAME	SCHOOL DISTRICT	LAND	TAX DESCRIPTION	TAXABLE VALUE		
CURRENT OWNERS ADDRESS	PARCEL SIZE/GRID COORD	TOTAL	SPECIAL DISTRICTS	ACCOUNT NO.		

101.003-1-14.11	514 Old Canton Rd			101.003-1-14.11	1-30-9	*****
Hubbard Malcolm	210 1 Family Res		COUNTY TAXABLE VALUE	87,800		
17 Misty Ln	Hermon-Dekalb 404401	15,400	TOWN TAXABLE VALUE	87,800		
Pelham, NH 03076	250x210	87,800	SCHOOL TAXABLE VALUE	87,800		
	FRNT 250.00 DPTH 210.00		AG001 Ag Dist #1	.00 MT		
	EAST-0248268 NRTH-1654971		FD011 Dekalb Fire Dist	87,800 TO M		
	DEED BOOK 2006 PG-10214					
	FULL MARKET VALUE	87,800				

101.003-1-14.12	Old Canton Rd			101.003-1-14.12	*****	*****
Hubbard Malcolm J	105 Vac farmland		COUNTY TAXABLE VALUE	90,700		
Hubbard Carol A	Hermon-Dekalb 404401	80,400	TOWN TAXABLE VALUE	90,700		
17 Misty Ln	ACRES 100.60	90,700	SCHOOL TAXABLE VALUE	90,700		
Pelham, NH 03076-3238	EAST-0248732 NRTH-1653789		AG001 Ag Dist #1	.00 MT		
	DEED BOOK 2000 PG-10631		FD011 Dekalb Fire Dist	90,700 TO M		
	FULL MARKET VALUE	90,700				

101.003-1-15	424 Old Canton Rd			101.003-1-15	1-45-5	*****
McMartin William	112 Dairy farm		VET WAR CT 41121	0	12,000	12,000 0
Mcmartin Beatrice	Hermon-Dekalb 404401	63,200	Ag Distric 41720	0	17,332	17,332 17,332
424 Old Canton Rd	ACRES 66.10	133,000	Enhanced S 41834	0	0	0 65,300
De Kalb Junction, NY	EAST-0247341 NRTH-1653179		COUNTY TAXABLE VALUE	103,668		
	DEED BOOK 721 PG-00084		TOWN TAXABLE VALUE	103,668		
	13630-3171 FULL MARKET VALUE	133,000	SCHOOL TAXABLE VALUE	50,368		
			AG001 Ag Dist #1	.00 MT		
			FD011 Dekalb Fire Dist	115,668 TO M		
				17,332 EX		

101.003-1-16	436 Old Canton Rd			101.003-1-16	1-59-9	*****
Baker Robert B	210 1 Family Res		Basic Star 41854	0	0	0 30,730
Baker Zoe A	Hermon-Dekalb 404401	15,000	COUNTY TAXABLE VALUE	65,000		
436 Old Canton Rd	ACRES 1.00 BANK8888864	65,000	TOWN TAXABLE VALUE	65,000		
Dekalb Junction, NY 13630	EAST-0246586 NRTH-1654129		SCHOOL TAXABLE VALUE	34,270		
	DEED BOOK 2008 PG-15852		AG001 Ag Dist #1	.00 MT		
	FULL MARKET VALUE	65,000	FD011 Dekalb Fire Dist	65,000 TO M		

101.003-1-17.1	Old Canton Rd			101.003-1-17.1	1-49-8	*****
Yoder Mosie J	321 Abandoned ag		Ag Distric 41720	0	21,669	21,669 21,669
Yoder Fannie J	Hermon-Dekalb 404401	43,900	COUNTY TAXABLE VALUE	22,231		
388 Old Canton Rd	B1#9	43,900	TOWN TAXABLE VALUE	22,231		
De Kalb Junction, NY	ACRES 59.90		SCHOOL TAXABLE VALUE	22,231		
	EAST-0246050 NRTH-1651864		AG001 Ag Dist #1	.00 MT		
	DEED BOOK 2004 PG-10621		FD011 Dekalb Fire Dist	22,231 TO M		
	FULL MARKET VALUE	43,900		21,669 EX		

MAY BE SUBJECT TO PAYMENT UNDER AGDIST LAW TIL 2019 *****						

STATE OF NEW YORK
COUNTY - St Lawrence
TOWN - Dekalb
SWIS - 403089

2 0 1 5 T E N T A T I V E A S S E S S M E N T R O L L

T A X A B L E SECTION OF THE ROLL - 1

VALUATION DATE-JUL 01, 2014

TAXABLE STATUS DATE-MAR 01, 2015

TAX MAP NUMBER SEQUENCE
UNIFORM PERCENT OF VALUE IS 100.00
UNIFORM PERCENT OF VALUE IS 100.00

TAX MAP PARCEL NUMBER	PROPERTY LOCATION & CLASS	ASSESSMENT	EXEMPTION CODE	COUNTY	TOWN	SCHOOL
CURRENT OWNERS NAME	SCHOOL DISTRICT	LAND	TAX DESCRIPTION	TAXABLE VALUE		
CURRENT OWNERS ADDRESS	PARCEL SIZE/GRID COORD	TOTAL	SPECIAL DISTRICTS	ACCOUNT NO.		
***** 101.003-1-17.2 *****						
101.003-1-17.2	388,388A Old Canton Rd					
Yoder Mosie J	113 Cattle farm		Ag Distric 41720	0	20,153	20,153
Yoder Fannie J	Hermon-Dekalb 404401	46,300	Basic Star 41854	0	0	30,730
388 Old Canton Rd	1408'fr	78,200	COUNTY TAXABLE VALUE		58,047	
De Kalb Junction, NY	ACRES 49.20		TOWN TAXABLE VALUE		58,047	
	EAST-0246086 NRTH-1653086		SCHOOL TAXABLE VALUE		27,317	
13630-4165	DEED BOOK 2004 PG-8914		AG001 Ag Dist #1		.00 MT	
	FULL MARKET VALUE	78,200	FD011 Dekalb Fire Dist		58,047	TO M
MAY BE SUBJECT TO PAYMENT UNDER AGDIST LAW TIL 2019						
***** 101.003-1-18 *****						
101.003-1-18	Ideauma Rd					1- 49- 1
Newman Lyle W	910 Priv forest		COUNTY TAXABLE VALUE		39,000	
Newman Paul E	Hermon-Dekalb 404401	39,000	TOWN TAXABLE VALUE		39,000	
55 Meade Rd	ACRES 91.00	39,000	SCHOOL TAXABLE VALUE		39,000	
Canton, NY 13617-3424	EAST-0247244 NRTH-1650847		AG001 Ag Dist #1		.00 MT	
	DEED BOOK 1086 PG-733		FD011 Dekalb Fire Dist		39,000	TO M
	FULL MARKET VALUE	39,000				
***** 101.003-1-19 *****						
101.003-1-19	307 Ideauma Rd					1- 38- 4
New England Investment	105 Vac farmland		COUNTY TAXABLE VALUE		93,800	
Holding Corporation	Hermon-Dekalb 404401	93,800	TOWN TAXABLE VALUE		93,800	
PO Box 383	ACRES 159.90	93,800	SCHOOL TAXABLE VALUE		93,800	
Charlemont, MA 01339	EAST-0247908 NRTH-1648164		AG001 Ag Dist #1		.00 MT	
	DEED BOOK 2003 PG-6792		FD011 Dekalb Fire Dist		93,800	TO M
	FULL MARKET VALUE	93,800				
***** 101.003-1-20 *****						
101.003-1-20	Ideauma Rd					1- 56-14
Seymour Patricia	105 Vac farmland		COUNTY TAXABLE VALUE		93,100	
230 Old Canton Rd	Hermon-Dekalb 404401	93,100	TOWN TAXABLE VALUE		93,100	
De Kalb Junction, NY	ACRES 151.90	93,100	SCHOOL TAXABLE VALUE		93,100	
	EAST-0245253 NRTH-1648937		AG001 Ag Dist #1		.00 MT	
13630-4164	DEED BOOK 852 PG-00369		FD011 Dekalb Fire Dist		93,100	TO M
	FULL MARKET VALUE	93,100				
***** 101.003-1-21 *****						
101.003-1-21	Ideauma Rd					1- 55-13
Law Phillip L Jr	314 Rural vac<10		COUNTY TAXABLE VALUE		1,500	
4088 County Route 10	Hermon-Dekalb 404401	1,500	TOWN TAXABLE VALUE		1,500	
De Peyster, NY 13633-3432	80x70x80x85	1,500	SCHOOL TAXABLE VALUE		1,500	
	FRNT 80.00 DPTH 77.00		FD011 Dekalb Fire Dist		1,500	TO M
	EAST-0246011 NRTH-1650669					
	DEED BOOK 2008 PG-15586					
	FULL MARKET VALUE	1,500				

STATE OF NEW YORK
 COUNTY - St Lawrence
 TOWN - Dekalb
 SWIS - 403089

2 0 1 5 T E N T A T I V E A S S E S S M E N T R O L L
 T A X A B L E SECTION OF THE ROLL - 1

PAGE 161
 VALUATION DATE-JUL 01, 2014
 TAXABLE STATUS DATE-MAR 01, 2015

TAX MAP NUMBER SEQUENCE
 UNIFORM PERCENT OF VALUE IS 100.00
 UNIFORM PERCENT OF VALUE IS 100.00

TAX MAP PARCEL NUMBER	PROPERTY LOCATION & CLASS	ASSESSMENT	EXEMPTION CODE	COUNTY	TOWN	SCHOOL
CURRENT OWNERS NAME	SCHOOL DISTRICT	LAND	TAX DESCRIPTION	TAXABLE VALUE		
CURRENT OWNERS ADDRESS	PARCEL SIZE/GRID COORD	TOTAL	SPECIAL DISTRICTS	ACCOUNT NO.		

101.003-1-22.1	318 Old Canton Rd 270 Mfg housing		Enhanced S 41834	0	0	0
Barton Arthur H	Hermon-Dekalb 404401	15,000	COUNTY TAXABLE VALUE		33,500	
318 Old Canton Rd	1.16A (S)	33,500	TOWN TAXABLE VALUE		33,500	
De Kalb Junction, NY	303x173x282x173		SCHOOL TAXABLE VALUE		0	
13630-3170	FRNT 300.00 DPTH 148.00 EAST-0244074 NRTH-1652537 DEED BOOK 2011 PG-8884		AG001 Ag Dist #1 FD011 Dekalb Fire Dist		.00 MT 33,500 TO M	

101.003-1-23	Ideauma Rd 314 Rural vac<10		COUNTY TAXABLE VALUE		2,200	1- 50- 8
Browning Ralph C	Hermon-Dekalb 404401	2,200	TOWN TAXABLE VALUE		2,200	
PO Box 61	FRNT 165.00 DPTH 66.00	2,200	SCHOOL TAXABLE VALUE		2,200	
Hermon, NY 13652	EAST-0244799 NRTH-1652594 DEED BOOK 1115 PG-1018		FD011 Dekalb Fire Dist		2,200 TO M	

101.003-1-24	230 Old Canton Rd 240 Rural res		COUNTY TAXABLE VALUE		199,100	1- 56-13
Seymour Patricia	Hermon-Dekalb 404401	123,900	TOWN TAXABLE VALUE		199,100	
230 Old Canton Rd	ACRES 153.00	199,100	SCHOOL TAXABLE VALUE		199,100	
De Kalb Junction, NY	EAST-0243001 NRTH-1650557 DEED BOOK 852 PG-00369		AG001 Ag Dist #1 FD011 Dekalb Fire Dist		.00 MT 199,100 TO M	
13630-4164	FULL MARKET VALUE	199,100	*****			
101.003-1-25	Old Canton Rd 105 Vac farmland		COUNTY TAXABLE VALUE		90,500	1- 56-15
Seymour Thomas	Hermon-Dekalb 404401	90,500	TOWN TAXABLE VALUE		90,500	
Orser Gail	ACRES 139.30	90,500	SCHOOL TAXABLE VALUE		90,500	
700 Croton Lake Rd	EAST-0242815 NRTH-1648564 DEED BOOK 2009 PG-282		AG001 Ag Dist #1 FD011 Dekalb Fire Dist		.00 MT 90,500 TO M	
Yorktown Heights, NY 10598	FULL MARKET VALUE	90,500	*****			
101.003-1-26	Old Canton Rd 105 Vac farmland		COUNTY TAXABLE VALUE		68,000	1- 46- 4
Miller Merrill	Hermon-Dekalb 404401	68,000	TOWN TAXABLE VALUE		68,000	
Miller Betty J	R.O.W. Agreement 2014/76	68,000	SCHOOL TAXABLE VALUE		68,000	
3409 Eva Pl	ACRES 111.20		AG001 Ag Dist #1		.00 MT	
Ellenton, FL 34222	EAST-0239861 NRTH-1651859 DEED BOOK 632 PG-00237		FD011 Dekalb Fire Dist		68,000 TO M	

STATE OF NEW YORK
 COUNTY - St Lawrence
 TOWN - Dekalb
 SWIS - 403089

2 0 1 5 T E N T A T I V E A S S E S S M E N T R O L L
 T A X A B L E SECTION OF THE ROLL - 1

PAGE 162
 VALUATION DATE-JUL 01, 2014
 TAXABLE STATUS DATE-MAR 01, 2015

TAX MAP NUMBER SEQUENCE
 UNIFORM PERCENT OF VALUE IS 100.00
 UNIFORM PERCENT OF VALUE IS 100.00

TAX MAP PARCEL NUMBER	PROPERTY LOCATION & CLASS	ASSESSMENT	EXEMPTION CODE	COUNTY	TOWN	SCHOOL
CURRENT OWNERS NAME	SCHOOL DISTRICT	LAND	TAX DESCRIPTION	TAXABLE VALUE		
CURRENT OWNERS ADDRESS	PARCEL SIZE/GRID COORD	TOTAL	SPECIAL DISTRICTS	ACCOUNT NO.		

101.003-1-27.111	130 Old Canton Rd 270 Mfg housing		Basic Star 41854	0	0	0
Gilbert Michael E	Hermon-Dekalb 404401	12,800	COUNTY TAXABLE VALUE		48,000	
Gilbert Christine L	Trailer/2 Car Garage	48,000	TOWN TAXABLE VALUE		48,000	
1901 Brush Creek Rd	FRNT 150.00 DPTH 250.00		SCHOOL TAXABLE VALUE		17,270	
Burkesville, KY 42717-8350	EAST-0240352 NRTH-1649800		AG001 Ag Dist #1		.00 MT	
	DEED BOOK 2006 PG-1962		FD011 Dekalb Fire Dist		48,000 TO M	
	FULL MARKET VALUE	48,000				

101.003-1-27.112	Old Canton Rd 105 Vac farmland		COUNTY TAXABLE VALUE		50,850	
Turbide Ronald	Hermon-Dekalb 404401	50,850	TOWN TAXABLE VALUE		50,850	
Turbide Shirley	R.O.W. Agreement 2014/76	50,850	SCHOOL TAXABLE VALUE		50,850	
194 Lincoln Rd	ACRES 101.70		AG001 Ag Dist #1		.00 MT	
Canton, NY 13617	EAST-0241258 NRTH-1647934		FD011 Dekalb Fire Dist		50,850 TO M	
	DEED BOOK 1112 PG-988					
	FULL MARKET VALUE	50,850				

101.003-1-28	161 Old Canton Rd 240 Rural res		Basic Star 41854	0	0	0
Anderson Sharon	Hermon-Dekalb 404401	41,600	Silo 42100	0	5,100	5,100
161 Old Canton Rd	ACRES 49.00 BANK8888869	88,000	COUNTY TAXABLE VALUE		82,900	
Dekalb Junction, NY 13630	EAST-0242287 NRTH-1648272		TOWN TAXABLE VALUE		82,900	
	DEED BOOK 2000 PG-23897		SCHOOL TAXABLE VALUE		52,170	
	FULL MARKET VALUE	88,000	AG001 Ag Dist #1		.00 MT	
			FD011 Dekalb Fire Dist		82,900 TO M	
			5,100 EX			

101.003-1-29	269 Old Canton Rd 270 Mfg housing		COUNTY TAXABLE VALUE		46,400	
Walter Joshua E	Hermon-Dekalb 404401	16,200	TOWN TAXABLE VALUE		46,400	
269 Old Canton Rd	374x335x319x274	46,400	SCHOOL TAXABLE VALUE		46,400	
DeKalb Junction, NY 13630	FRNT 374.00 DPTH		AG001 Ag Dist #1		.00 MT	
	ACRES 2.19 BANK8888830		FD011 Dekalb Fire Dist		46,400 TO M	
	EAST-0243014 NRTH-1652197					
	DEED BOOK 2007 PG-19099					
	FULL MARKET VALUE	46,400				

STATE OF NEW YORK
COUNTY - St Lawrence
TOWN - Dekalb
SWIS - 403089

2 0 1 5 T E N T A T I V E A S S E S S M E N T R O L L
T A X A B L E SECTION OF THE ROLL - 1

PAGE 163
VALUATION DATE-JUL 01, 2014
TAXABLE STATUS DATE-MAR 01, 2015

TAX MAP NUMBER SEQUENCE
UNIFORM PERCENT OF VALUE IS 100.00
UNIFORM PERCENT OF VALUE IS 100.00

TAX MAP PARCEL NUMBER	PROPERTY LOCATION & CLASS	ASSESSMENT	EXEMPTION CODE	COUNTY	TOWN	SCHOOL
CURRENT OWNERS NAME	SCHOOL DISTRICT	LAND	TAX DESCRIPTION	TAXABLE VALUE		
CURRENT OWNERS ADDRESS	PARCEL SIZE/GRID COORD	TOTAL	SPECIAL DISTRICTS	ACCOUNT NO.		
***** 101.003-1-30.11 *****						
101.003-1-30.11	293,303 Old Canton Rd					1- 20- 8.11
Barton Arthur H Jr (LU)	113 Cattle farm		Ag Distric 41720	0	68,933	68,933
303 Old Canton Rd	Hermon-Dekalb 404401	143,800	Enhanced S 41834	0	0	0
De Kalb Junction, NY 13630	Trailer Ass't 29,700	216,000	COUNTY TAXABLE VALUE		147,067	68,933
	Dairy/trailer		TOWN TAXABLE VALUE		147,067	65,300
	ACRES 190.00		SCHOOL TAXABLE VALUE		81,767	
MAY BE SUBJECT TO PAYMENT	EAST-0243817 NRTH-1652115		AG001 Ag Dist #1		.00	MT
UNDER AGDIST LAW TIL 2019	DEED BOOK 2014 PG-16432		FD011 Dekalb Fire Dist		147,067	TO M
	FULL MARKET VALUE	216,000	68,933 EX			
***** 101.003-1-30.12 *****						
101.003-1-30.12	Old Canton Rd					
Barton Arthur H II	105 Vac farmland		Ag Distric 41720	0	2,815	2,815
318 Old Canton Rd	Hermon-Dekalb 404401	6,300	COUNTY TAXABLE VALUE		3,485	2,815
De Kalb Junction, NY	ACRES 9.70	6,300	TOWN TAXABLE VALUE		3,485	
	EAST-0242518 NRTH-1652104		SCHOOL TAXABLE VALUE		3,485	
	13630-3169 DEED BOOK 2005 PG-16182		AG001 Ag Dist #1		.00	MT
MAY BE SUBJECT TO PAYMENT	FULL MARKET VALUE	6,300	FD011 Dekalb Fire Dist		3,485	TO M
UNDER AGDIST LAW TIL 2019			2,815 EX			
***** 101.003-1-31 *****						
101.003-1-31	Old Canton Rd					
Clark Joseph	314 Rural vac<10		COUNTY TAXABLE VALUE		2,700	
547 Old Canton Rd	Hermon-Dekalb 404401	2,700	TOWN TAXABLE VALUE		2,700	
De Kalb Junction, NY	ACRES 4.10	2,700	SCHOOL TAXABLE VALUE		2,700	
	EAST-0249709 NRTH-1654591		AG001 Ag Dist #1		.00	MT
	13630-3172 DEED BOOK 2010 PG-14830		FD011 Dekalb Fire Dist		2,700	TO M
	FULL MARKET VALUE	2,700				
***** 101.003-1-33.1 *****						
101.003-1-33.1	Sayer Rd					
Stone Daniel A	311 Res vac land		COUNTY TAXABLE VALUE		14,960	
Stone Philip W	Heuvelton Centr 406404	14,960	TOWN TAXABLE VALUE		14,960	
550 Dezell Rd	Seeger survey 36.26A	14,960	SCHOOL TAXABLE VALUE		14,960	
Lisbon, NY 13658	FRNT 2679.00 DPTH		AG001 Ag Dist #1		.00	MT
	ACRES 34.20		FD011 Dekalb Fire Dist		14,960	TO M
	EAST-0241375 NRTH-1655723					
	DEED BOOK 2014 PG-12137					
	FULL MARKET VALUE	14,960				
***** 101.003-1-33.2 *****						
101.003-1-33.2	Sayer Rd					
Stone Colleen P	322 Rural vac>10		COUNTY TAXABLE VALUE		30,800	
100 County Route 16	Heuvelton Centr 406404	30,800	TOWN TAXABLE VALUE		30,800	
Canton, NY 13617	Seeger survey 33.6a	30,800	SCHOOL TAXABLE VALUE		30,800	
	FRNT 250.00 DPTH		AG001 Ag Dist #1		.00	MT
	ACRES 33.40		FD011 Dekalb Fire Dist		30,800	TO M
	EAST-0241031 NRTH-1655235					
	DEED BOOK 2013 PG-1365					
	FULL MARKET VALUE	30,800				

STATE OF NEW YORK
 COUNTY - St Lawrence
 TOWN - Dekalb
 SWIS - 403089

2 0 1 5 T E N T A T I V E A S S E S S M E N T R O L L
 T A X A B L E S E C T I O N O F T H E R O L L - 1
 M A P S E C T I O N - 1 0 1
 S U B - S E C T I O N - 0 0 3
 U N I F O R M P E R C E N T O F V A L U E I S 1 0 0 . 0 0

PAGE 164
 VALUATION DATE-JUL 01, 2014
 TAXABLE STATUS DATE-MAR 01, 2015
 RPS150/V04/L015
 CURRENT DATE 4/21/2015

*** S P E C I A L D I S T R I C T S U M M A R Y ***

CODE	DISTRICT NAME	TOTAL PARCELS	EXTENSION TYPE	EXTENSION VALUE	AD VALOREM VALUE	EXEMPT AMOUNT	TAXABLE VALUE
AG001	Ag Dist #1	34	MOVTAX				
FD011	Dekalb Fire Di	38	TOTAL M		2991,820	423,645	2568,175

*** S C H O O L D I S T R I C T S U M M A R Y ***

CODE	DISTRICT NAME	TOTAL PARCELS	ASSESSED LAND	ASSESSED TOTAL	EXEMPT AMOUNT	TOTAL TAXABLE	STAR AMOUNT	STAR TAXABLE
404401	Hermon-Dekalb	36	1835,640	2946,060	446,945	2499,115	696,570	1802,545
406404	Heuvelton Central	2	45,760	45,760		45,760		45,760
	S U B - T O T A L	38	1881,400	2991,820	446,945	2544,875	696,570	1848,305
	T O T A L	38	1881,400	2991,820	446,945	2544,875	696,570	1848,305

*** S Y S T E M C O D E S S U M M A R Y ***

NO SYSTEM EXEMPTIONS AT THIS LEVEL

*** E X E M P T I O N S U M M A R Y ***

CODE	DESCRIPTION	TOTAL PARCELS	COUNTY	TOWN	SCHOOL
41121	VET WAR CT	1	12,000	12,000	
41400	Clergy	1	1,500	1,500	1,500
41700	Ag Buildin	2	21,800	21,800	21,800
41720	Ag Distric	13	402,045	402,045	402,045
41834	Enhanced S	6			360,000
41854	Basic Star	10			306,570
41864	STARB MH	1			30,000
42100	Silo	2	21,600	21,600	21,600
	T O T A L	36	458,945	458,945	1143,515

STATE OF NEW YORK
COUNTY - St Lawrence
TOWN - Dekalb
SWIS - 403089

2 0 1 5 T E N T A T I V E A S S E S S M E N T R O L L
T A X A B L E SECTION OF THE ROLL - 1
M A P S E C T I O N - 101
S U B - S E C T I O N - 003
UNIFORM PERCENT OF VALUE IS 100.00

PAGE 165
VALUATION DATE-JUL 01, 2014
TAXABLE STATUS DATE-MAR 01, 2015
RPS150/V04/L015
CURRENT DATE 4/21/2015

*** G R A N D T O T A L S ***

ROLL SEC	DESCRIPTION	TOTAL PARCELS	ASSESSED LAND	ASSESSED TOTAL	TAXABLE COUNTY	TAXABLE TOWN	TAXABLE SCHOOL	STAR TAXABLE
1	TAXABLE	38	1881,400	2991,820	2532,875	2532,875	2544,875	1848,305

STATE OF NEW YORK
COUNTY - St Lawrence
TOWN - Dekalb
SWIS - 403089

2 0 1 5 T E N T A T I V E A S S E S S M E N T R O L L
T A X A B L E SECTION OF THE ROLL - 1

PAGE 166
VALUATION DATE-JUL 01, 2014
TAXABLE STATUS DATE-MAR 01, 2015

TAX MAP NUMBER SEQUENCE
UNIFORM PERCENT OF VALUE IS 100.00
UNIFORM PERCENT OF VALUE IS 100.00

TAX MAP PARCEL NUMBER	PROPERTY LOCATION & CLASS	ASSESSMENT	EXEMPTION CODE	COUNTY	TOWN	SCHOOL
CURRENT OWNERS NAME	SCHOOL DISTRICT	LAND	TAX DESCRIPTION	TAXABLE VALUE		
CURRENT OWNERS ADDRESS	PARCEL SIZE/GRID COORD	TOTAL	SPECIAL DISTRICTS	ACCOUNT NO.		
***** 101.004-1-1 *****						
310B Risley Rd				101.004-1-1	1- 45-13	
101.004-1-1	312 Vac w/imprv		Ag Land Co 41730	0	18,274	18,274
Amaral Earle G	Hermon-Dekalb 404401	55,800	COUNTY TAXABLE VALUE		41,426	
Amaral Margery	55.5A(D)	59,700	TOWN TAXABLE VALUE		41,426	
373 County Route 15	FRNT 1550.00 DPTH		SCHOOL TAXABLE VALUE		41,426	
De Kalb Junction, NY	ACRES 57.50		FD011 Dekalb Fire Dist		59,700	TO M
13630-4148	EAST-0252456 NRTH-1652503					
	DEED BOOK 999 PG-592					
MAY BE SUBJECT TO PAYMENT	FULL MARKET VALUE	59,700				
UNDER AGDIST LAW TIL 2022						
***** 101.004-1-2 *****						
310A Risley Rd				101.004-1-2	1- 45-12	
101.004-1-2	240 Rural res		VET WAR CT 41121	0	12,000	12,000
Holland Wayne M	Hermon-Dekalb 404401	11,400	Basic Star 41854	0	0	0
Eggleston Elizabeth A	FRNT 106.00 DPTH 207.00	89,800	COUNTY TAXABLE VALUE		77,800	
310 Risley Rd	ACRES 0.50		TOWN TAXABLE VALUE		77,800	
De Kalb Junction, NY	EAST-0252332 NRTH-1651608		SCHOOL TAXABLE VALUE		59,070	
13630-4174	DEED BOOK 2007 PG-2011		FD011 Dekalb Fire Dist		89,800	TO M
	FULL MARKET VALUE	89,800				
***** 101.004-1-3.1 *****						
294A,B Risley Rd				101.004-1-3.1	1- 54-12	
101.004-1-3.1	322 Rural vac>10		Ag Land Co 41730	0	51,251	51,251
Gardner Daniel L	Hermon-Dekalb 404401	130,500	COUNTY TAXABLE VALUE		89,249	
383 Risley Rd	ACRES 129.30	140,500	TOWN TAXABLE VALUE		89,249	
De Kalb Junction, NY	EAST-0253338 NRTH-1651517		SCHOOL TAXABLE VALUE		89,249	
13630-3174	DEED BOOK 930 PG-00899		FD011 Dekalb Fire Dist		140,500	TO M
	FULL MARKET VALUE	140,500				
MAY BE SUBJECT TO PAYMENT						
UNDER AGDIST LAW TIL 2022						
***** 101.004-1-4.1 *****						
260 Risley Rd				101.004-1-4.1	1- 27- 8.1	
101.004-1-4.1	210 1 Family Res		COUNTY TAXABLE VALUE		64,000	
Tittle Herbert L	Hermon-Dekalb 404401	14,000	TOWN TAXABLE VALUE		64,000	
Tittle Frances L	4/12sp64000	64,000	SCHOOL TAXABLE VALUE		64,000	
207 Emerald Ln	227x186x161x89x128		FD011 Dekalb Fire Dist		64,000	TO M
Media, PA 19063-3903	FRNT 227.00 DPTH 157.00					
	EAST-0253017 NRTH-1650558					
	DEED BOOK 2012 PG-5790					
	FULL MARKET VALUE	64,000				

STATE OF NEW YORK
COUNTY - St Lawrence
TOWN - Dekalb
SWIS - 403089

2 0 1 5 T E N T A T I V E A S S E S S M E N T R O L L

T A X A B L E SECTION OF THE ROLL - 1

VALUATION DATE-JUL 01, 2014

TAXABLE STATUS DATE-MAR 01, 2015

TAX MAP NUMBER SEQUENCE
UNIFORM PERCENT OF VALUE IS 100.00
UNIFORM PERCENT OF VALUE IS 100.00

TAX MAP PARCEL NUMBER	PROPERTY LOCATION & CLASS	ASSESSMENT	EXEMPTION CODE	COUNTY	TOWN	SCHOOL
CURRENT OWNERS NAME	SCHOOL DISTRICT	LAND	TAX DESCRIPTION	TAXABLE VALUE		
CURRENT OWNERS ADDRESS	PARCEL SIZE/GRID COORD	TOTAL	SPECIAL DISTRICTS	ACCOUNT NO.		

184 Risley Rd				101.004-1-5.111	1-43-15.111	
101.004-1-5.111	112 Dairy farm		Ag Buildin 41700	0	5,000	5,000
Yoder Sam D & Lovina	Hermon-Dekalb 404401	134,000	Ag Distric 41720	0	59,601	59,601
Yoder Jacob S & Elizabeth	4/12spl180,000	206,900	Basic Star 41854	0	0	0
184 Risley Rd	ACRES 171.50		Basic Star 41854	0	0	0
De Kalb Junction, NY	EAST-0254607 NRTH-1649744		COUNTY TAXABLE VALUE		142,299	
13630-3176	DEED BOOK 2012 PG-5440		TOWN TAXABLE VALUE		142,299	
	FULL MARKET VALUE	206,900	SCHOOL TAXABLE VALUE		80,839	
MAY BE SUBJECT TO PAYMENT			FD011 Dekalb Fire Dist		147,299	TO M
UNDER AGDIST LAW TIL 2023			59,601 EX			

166 Risley Rd				101.004-1-5.112		
101.004-1-5.112	210 1 Family Res		COUNTY TAXABLE VALUE		88,000	
Jones Jennifer	Hermon-Dekalb 404401	19,400	TOWN TAXABLE VALUE		88,000	
2041 County Route 19	5.74A(D) 671'ff	88,000	SCHOOL TAXABLE VALUE		88,000	
Richville, NY 13681	ACRES 5.40 BANK8888864		FD011 Dekalb Fire Dist		88,000	TO M
	EAST-0254495 NRTH-1648454					
	DEED BOOK 2014 PG-6025					
	FULL MARKET VALUE	88,000				

229 Risley Rd				101.004-1-6.1	1- 55- 8	
101.004-1-6.1	240 Rural res		COUNTY TAXABLE VALUE		150,400	
Price Neil G	Hermon-Dekalb 404401	40,600	TOWN TAXABLE VALUE		150,400	
Price Oleksandra M	Also 1035/80	150,400	SCHOOL TAXABLE VALUE		150,400	
9796 Oleander Ave	ACRES 37.80 BANK8888830		FD011 Dekalb Fire Dist		150,400	TO M
Vienna, VA 22181	EAST-0252845 NRTH-1649539					
	DEED BOOK 2013 PG-16472					
	FULL MARKET VALUE	150,400				

283 Risley Rd				101.004-1-8	1- 30-12	
101.004-1-8	210 1 Family Res		Enhanced S 41834	0	0	0
Gardner Goodwin G	Hermon-Dekalb 404401	12,900	COUNTY TAXABLE VALUE		106,400	
283 Risley Rd	2 Ar	106,400	TOWN TAXABLE VALUE		106,400	
De Kalb Junction, NY	FRNT 150.00 DPTH 300.00		SCHOOL TAXABLE VALUE		41,100	
13630-4175	EAST-0252458 NRTH-1650907		FD011 Dekalb Fire Dist		106,400	TO M
	DEED BOOK 612 PG-00370					
	FULL MARKET VALUE	106,400				

307 Risley Rd				101.004-1-9	1- 16-14	
101.004-1-9	210 1 Family Res		Basic Star 41854	0	0	0
Eggleston Gary	Hermon-Dekalb 404401	14,500	COUNTY TAXABLE VALUE		89,700	
Eggleston Betsy	1.50 Ar	89,700	TOWN TAXABLE VALUE		89,700	
307 Risley Rd	ACRES 1.30		SCHOOL TAXABLE VALUE		58,970	
De Kalb Junction, NY	EAST-0252245 NRTH-1651347		FD011 Dekalb Fire Dist		89,700	TO M
13630-3174	DEED BOOK 939 PG-00322					
	FULL MARKET VALUE	89,700				

STATE OF NEW YORK
 COUNTY - St Lawrence
 TOWN - Dekalb
 SWIS - 403089

2 0 1 5 T E N T A T I V E A S S E S S M E N T R O L L
 T A X A B L E S E C T I O N O F T H E R O L L - 1
 M A P S E C T I O N - 101
 S U B - S E C T I O N - 004
 U N I F O R M P E R C E N T O F V A L U E I S 100.00

PAGE 168
 VALUATION DATE-JUL 01, 2014
 TAXABLE STATUS DATE-MAR 01, 2015
 RPS150/V04/L015
 CURRENT DATE 4/21/2015

*** S P E C I A L D I S T R I C T S U M M A R Y ***

CODE	DISTRICT NAME	TOTAL PARCELS	EXTENSION TYPE	EXTENSION VALUE	AD VALOREM VALUE	EXEMPT AMOUNT	TAXABLE VALUE
FD011	Dekalb Fire Di	9	TOTAL M		995,400	59,601	935,799

*** S C H O O L D I S T R I C T S U M M A R Y ***

CODE	DISTRICT NAME	TOTAL PARCELS	ASSESSED LAND	ASSESSED TOTAL	EXEMPT AMOUNT	TOTAL TAXABLE	STAR AMOUNT	STAR TAXABLE
404401	Hermon-Dekalb	9	433,100	995,400	134,126	861,274	188,220	673,054
	S U B - T O T A L	9	433,100	995,400	134,126	861,274	188,220	673,054
	T O T A L	9	433,100	995,400	134,126	861,274	188,220	673,054

*** S Y S T E M C O D E S S U M M A R Y ***

NO SYSTEM EXEMPTIONS AT THIS LEVEL

*** E X E M P T I O N S U M M A R Y ***

CODE	DESCRIPTION	TOTAL PARCELS	COUNTY	TOWN	SCHOOL
41121	VET WAR CT	1	12,000	12,000	
41700	Ag Buildin	1	5,000	5,000	5,000
41720	Ag Distric	1	59,601	59,601	59,601
41730	Ag Land Co	2	69,525	69,525	69,525
41834	Enhanced S	1			65,300
41854	Basic Star	3			122,920
	T O T A L	9	146,126	146,126	322,346

STATE OF NEW YORK
COUNTY - St Lawrence
TOWN - Dekalb
SWIS - 403089

2 0 1 5 T E N T A T I V E A S S E S S M E N T R O L L
T A X A B L E SECTION OF THE ROLL - 1
M A P S E C T I O N - 101
S U B - S E C T I O N - 004
UNIFORM PERCENT OF VALUE IS 100.00

PAGE 169
VALUATION DATE-JUL 01, 2014
TAXABLE STATUS DATE-MAR 01, 2015
RPS150/V04/L015
CURRENT DATE 4/21/2015

*** G R A N D T O T A L S ***

ROLL SEC	DESCRIPTION	TOTAL PARCELS	ASSESSED LAND	ASSESSED TOTAL	TAXABLE COUNTY	TAXABLE TOWN	TAXABLE SCHOOL	STAR TAXABLE
1	TAXABLE	9	433,100	995,400	849,274	849,274	861,274	673,054

STATE OF NEW YORK
COUNTY - St Lawrence
TOWN - Dekalb
SWIS - 403089

2 0 1 5 T E N T A T I V E A S S E S S M E N T R O L L

T A X A B L E SECTION OF THE ROLL - 1

VALUATION DATE-JUL 01, 2014

TAXABLE STATUS DATE-MAR 01, 2015

TAX MAP NUMBER SEQUENCE
UNIFORM PERCENT OF VALUE IS 100.00
UNIFORM PERCENT OF VALUE IS 100.00

TAX MAP PARCEL NUMBER	PROPERTY LOCATION & CLASS	ASSESSMENT	EXEMPTION CODE	COUNTY	TOWN	SCHOOL
CURRENT OWNERS NAME	SCHOOL DISTRICT	LAND	TAX DESCRIPTION	TAXABLE VALUE		
CURRENT OWNERS ADDRESS	PARCEL SIZE/GRID COORD	TOTAL	SPECIAL DISTRICTS	ACCOUNT NO.		

114.002-4-1.1	2646 Cr 11			114.002-4-1.1	*****	*****
McClea	312 Vac w/imprv		COUNTY TAXABLE VALUE			1- 44- 2.1
1011 New York Ave	Gouverneur 1 404001	47,100	TOWN TAXABLE VALUE			
Ogdensburg, NY 13669	ACRES 50.40	59,400	SCHOOL TAXABLE VALUE			
	EAST-0214687 NRTH-1640739		AG001 Ag Dist #1			
	DEED BOOK 2001 PG-12591		FD011 Dekalb Fire Dist			
	FULL MARKET VALUE	59,400				

114.002-4-1.2	Cr 11			114.002-4-1.2	*****	*****
Harrington Lewis	312 Vac w/imprv		COUNTY TAXABLE VALUE			
Harrington Scott	Gouverneur 1 404001	17,700	TOWN TAXABLE VALUE			
PO Box 626	ACRES 28.40	20,500	SCHOOL TAXABLE VALUE			
Long Lake, NY 12847	EAST-0213963 NRTH-1642039		AG001 Ag Dist #1			
	DEED BOOK 2006 PG-1007		FD011 Dekalb Fire Dist			
	FULL MARKET VALUE	20,500				

114.002-4-2	Cr 11			114.002-4-2	*****	*****
Harrington Lewis A	300 Vacant Land		COUNTY TAXABLE VALUE			1- 25- 2
Harrington Scott T	Hermon-Dekalb 404401	43,000	TOWN TAXABLE VALUE			
5387 Cobbler Way	107.00d Lts 147 & 148	43,000	SCHOOL TAXABLE VALUE			
Camillus, NY 13031	ACRES 97.30		AG001 Ag Dist #1			
	EAST-0215529 NRTH-1641945		FD011 Dekalb Fire Dist			
	DEED BOOK 2004 PG-88					
	FULL MARKET VALUE	43,000				

114.002-4-4	Cr 11			114.002-4-4	*****	*****
LeClair Mark	260 Seasonal res		COUNTY TAXABLE VALUE			
LeClair Cheryl	Gouverneur 1 404001	30,100	TOWN TAXABLE VALUE			
1703 Montgomery St	FRNT 907.00 DPTH	47,400	SCHOOL TAXABLE VALUE			
Ogdensburg, NY 13669	ACRES 24.30		AG001 Ag Dist #1			
	EAST-0213362 NRTH-1641150		FD011 Dekalb Fire Dist			
	DEED BOOK 2004 PG-10515					
	FULL MARKET VALUE	47,400				

STATE OF NEW YORK
 COUNTY - St Lawrence
 TOWN - Dekalb
 SWIS - 403089

2 0 1 5 T E N T A T I V E A S S E S S M E N T R O L L
 T A X A B L E S E C T I O N O F T H E R O L L - 1
 M A P S E C T I O N - 1 1 4
 S U B - S E C T I O N - 0 0 2
 U N I F O R M P E R C E N T O F V A L U E I S 1 0 0 . 0 0

PAGE 171
 VALUATION DATE-JUL 01, 2014
 TAXABLE STATUS DATE-MAR 01, 2015
 RPS150/V04/L015
 CURRENT DATE 4/21/2015

*** S P E C I A L D I S T R I C T S U M M A R Y ***

CODE	DISTRICT NAME	TOTAL PARCELS	EXTENSION TYPE	EXTENSION VALUE	AD VALOREM VALUE	EXEMPT AMOUNT	TAXABLE VALUE
AG001	Ag Dist #1	4	MOVTAX				
FD011	Dekalb Fire Di	4	TOTAL M		170,300		170,300

*** S C H O O L D I S T R I C T S U M M A R Y ***

CODE	DISTRICT NAME	TOTAL PARCELS	ASSESSED LAND	ASSESSED TOTAL	EXEMPT AMOUNT	TOTAL TAXABLE	STAR AMOUNT	STAR TAXABLE
404001	Gouverneur 1	3	94,900	127,300		127,300		127,300
404401	Hermon-Dekalb	1	43,000	43,000		43,000		43,000
	S U B - T O T A L	4	137,900	170,300		170,300		170,300
	T O T A L	4	137,900	170,300		170,300		170,300

*** S Y S T E M C O D E S S U M M A R Y ***

NO SYSTEM EXEMPTIONS AT THIS LEVEL

*** E X E M P T I O N S U M M A R Y ***

NO EXEMPTIONS AT THIS LEVEL

*** G R A N D T O T A L S ***

ROLL SEC	DESCRIPTION	TOTAL PARCELS	ASSESSED LAND	ASSESSED TOTAL	TAXABLE COUNTY	TAXABLE TOWN	TAXABLE SCHOOL	STAR TAXABLE
1	TAXABLE	4	137,900	170,300	170,300	170,300	170,300	170,300

STATE OF NEW YORK
 COUNTY - St Lawrence
 TOWN - Dekalb
 SWIS - 403089

2 0 1 5 T E N T A T I V E A S S E S S M E N T R O L L
 T A X A B L E SECTION OF THE ROLL - 1

PAGE 172
 VALUATION DATE-JUL 01, 2014
 TAXABLE STATUS DATE-MAR 01, 2015

TAX MAP NUMBER SEQUENCE
 UNIFORM PERCENT OF VALUE IS 100.00
 UNIFORM PERCENT OF VALUE IS 100.00

TAX MAP PARCEL NUMBER	PROPERTY LOCATION & CLASS	ASSESSMENT	EXEMPTION CODE	COUNTY	TOWN	SCHOOL
CURRENT OWNERS NAME	SCHOOL DISTRICT	LAND	TAX DESCRIPTION	TAXABLE VALUE		
CURRENT OWNERS ADDRESS	PARCEL SIZE/GRID COORD	TOTAL	SPECIAL DISTRICTS	ACCOUNT NO.		
***** 114.003-3-1 *****						
	Off Cr 11					1- 62- 5
114.003-3-1	910 Priv forest		Ag Distric 41720	0	36,432	36,432
Thompson C Douglas & Bryan S	Gouverneur 1 404001	59,900	COUNTY TAXABLE VALUE		23,468	
Kiutems Jane H	ACRES 92.20	59,900	TOWN TAXABLE VALUE		23,468	
2077 County Route 11	EAST-0203070 NRTH-1632487		SCHOOL TAXABLE VALUE		23,468	
Gouverneur, NY 13642	DEED BOOK 2007 PG-4205		AG001 Ag Dist #1		.00 MT	
	FULL MARKET VALUE	59,900	FD011 Dekalb Fire Dist		23,468 TO M	
			36,432 EX			
MAY BE SUBJECT TO PAYMENT						
UNDER AGDIST LAW TIL 2019						

STATE OF NEW YORK
 COUNTY - St Lawrence
 TOWN - Dekalb
 SWIS - 403089

2 0 1 5 T E N T A T I V E A S S E S S M E N T R O L L
 T A X A B L E S E C T I O N O F T H E R O L L - 1
 M A P S E C T I O N - 1 1 4
 S U B - S E C T I O N - 0 0 3
 U N I F O R M P E R C E N T O F V A L U E I S 1 0 0 . 0 0

PAGE 173
 VALUATION DATE-JUL 01, 2014
 TAXABLE STATUS DATE-MAR 01, 2015
 RPS150/V04/L015
 CURRENT DATE 4/21/2015

*** S P E C I A L D I S T R I C T S U M M A R Y ***

CODE	DISTRICT NAME	TOTAL PARCELS	EXTENSION TYPE	EXTENSION VALUE	AD VALOREM VALUE	EXEMPT AMOUNT	TAXABLE VALUE
AG001	Ag Dist #1	1	MOVTAX				
FD011	Dekalb Fire Di	1	TOTAL M		59,900	36,432	23,468

*** S C H O O L D I S T R I C T S U M M A R Y ***

CODE	DISTRICT NAME	TOTAL PARCELS	ASSESSED LAND	ASSESSED TOTAL	EXEMPT AMOUNT	TOTAL TAXABLE	STAR AMOUNT	STAR TAXABLE
404001	Gouverneur 1	1	59,900	59,900	36,432	23,468		23,468
	S U B - T O T A L	1	59,900	59,900	36,432	23,468		23,468
	T O T A L	1	59,900	59,900	36,432	23,468		23,468

*** S Y S T E M C O D E S S U M M A R Y ***

NO SYSTEM EXEMPTIONS AT THIS LEVEL

*** E X E M P T I O N S U M M A R Y ***

CODE	DESCRIPTION	TOTAL PARCELS	COUNTY	TOWN	SCHOOL
41720	Ag Distric	1	36,432	36,432	36,432
	T O T A L	1	36,432	36,432	36,432

*** G R A N D T O T A L S ***

ROLL SEC	DESCRIPTION	TOTAL PARCELS	ASSESSED LAND	ASSESSED TOTAL	TAXABLE COUNTY	TAXABLE TOWN	TAXABLE SCHOOL	STAR TAXABLE
1	TAXABLE	1	59,900	59,900	23,468	23,468	23,468	23,468

STATE OF NEW YORK
 COUNTY - St Lawrence
 TOWN - Dekalb
 SWIS - 403089

2 0 1 5 T E N T A T I V E A S S E S S M E N T R O L L

T A X A B L E SECTION OF THE ROLL - 1

VALUATION DATE-JUL 01, 2014

TAXABLE STATUS DATE-MAR 01, 2015

TAX MAP NUMBER SEQUENCE
 UNIFORM PERCENT OF VALUE IS 100.00
 UNIFORM PERCENT OF VALUE IS 100.00

TAX MAP PARCEL NUMBER	PROPERTY LOCATION & CLASS	ASSESSMENT	EXEMPTION CODE	COUNTY	TOWN	SCHOOL
CURRENT OWNERS NAME	SCHOOL DISTRICT	LAND	TAX DESCRIPTION	TAXABLE VALUE		ACCOUNT NO.
CURRENT OWNERS ADDRESS	PARCEL SIZE/GRID COORD	TOTAL	SPECIAL DISTRICTS			

114.004-2-2	Cr 11 910 Priv forest		COUNTY TAXABLE VALUE	8,100		1- 44- 3
Engle Patrick R & Herbert R	Gouverneur 1 404001	8,100	TOWN TAXABLE VALUE	8,100		
Engle Donald E & Andrew A	11/07sp16000	8,100	SCHOOL TAXABLE VALUE	8,100		
90 Scott Rd	25 Ar		AG001 Ag Dist #1	.00 MT		
Lisbon, NY 13658	ACRES 17.90		FD011 Dekalb Fire Dist	8,100 TO M		
	EAST-0211411 NRTH-1636322					
	DEED BOOK 2007 PG-19633					
	FULL MARKET VALUE	8,100				

114.004-2-3	Off Cr 11 260 Seasonal res		COUNTY TAXABLE VALUE	38,000		1- 52- 1
Engle Patrick R & Herbert	Gouverneur 1 404001	18,900	TOWN TAXABLE VALUE	38,000		
Etal	40 Ar	38,000	SCHOOL TAXABLE VALUE	38,000		
90 Scott Rd	ACRES 40.20		AG001 Ag Dist #1	.00 MT		
Lisbon, NY 13658	EAST-0214280 NRTH-1636890		FD011 Dekalb Fire Dist	38,000 TO M		
	DEED BOOK 2003 PG-17072					
	FULL MARKET VALUE	38,000				

114.004-2-5	Off Maple Ridge Rd 910 Priv forest		COUNTY TAXABLE VALUE	37,100		1- 46- 8
Bearded Buck, LLC	Hermon-Dekalb 404401	37,100	TOWN TAXABLE VALUE	37,100		
% Olen Grimes	56ar	37,100	SCHOOL TAXABLE VALUE	37,100		
126 South Union St	ACRES 57.10		AG001 Ag Dist #1	.00 MT		
Kenneth Square, PA 19348	EAST-0214367 NRTH-1633169		FD011 Dekalb Fire Dist	37,100 TO M		
	DEED BOOK 2004 PG-12321					
	FULL MARKET VALUE	37,100				

114.004-2-8	2287 Cr 11 240 Rural res		Enhanced S 41834	0	0	1- 38- 2 65,300
Hurlbut Wallace (LU)	Gouverneur 1 404001	150,000	COUNTY TAXABLE VALUE	205,000		
2287 County Route 11	ACRES 235.80	205,000	TOWN TAXABLE VALUE	205,000		
Gouverneur, NY 13642	EAST-0210699 NRTH-1634877		SCHOOL TAXABLE VALUE	139,700		
	DEED BOOK 1097 PG-18		AG001 Ag Dist #1	.00 MT		
	FULL MARKET VALUE	205,000	FD011 Dekalb Fire Dist	205,000 TO M		

114.004-2-9	2255 Cr 11 240 Rural res		Basic Star 41854	0	0	1- 37-15 30,730
Finley Tammy M	Gouverneur 1 404001	68,200	COUNTY TAXABLE VALUE	145,000		
Smithers John B Jr	ACRES 73.20	145,000	TOWN TAXABLE VALUE	145,000		
2255 County Route 11	EAST-0209775 NRTH-1633785		SCHOOL TAXABLE VALUE	114,270		
Gouverneur, NY 13642	DEED BOOK 2011 PG-19618		AG001 Ag Dist #1	.00 MT		
	FULL MARKET VALUE	145,000	FD011 Dekalb Fire Dist	145,000 TO M		

STATE OF NEW YORK
COUNTY - St Lawrence
TOWN - Dekalb
SWIS - 403089

2 0 1 5 T E N T A T I V E A S S E S S M E N T R O L L
T A X A B L E SECTION OF THE ROLL - 1

PAGE 175
VALUATION DATE-JUL 01, 2014
TAXABLE STATUS DATE-MAR 01, 2015

TAX MAP NUMBER SEQUENCE
UNIFORM PERCENT OF VALUE IS 100.00
UNIFORM PERCENT OF VALUE IS 100.00

TAX MAP PARCEL NUMBER	PROPERTY LOCATION & CLASS	ASSESSMENT	EXEMPTION CODE	COUNTY	TOWN	SCHOOL
CURRENT OWNERS NAME	SCHOOL DISTRICT	LAND	TAX DESCRIPTION	TAXABLE VALUE		
CURRENT OWNERS ADDRESS	PARCEL SIZE/GRID COORD	TOTAL	SPECIAL DISTRICTS	ACCOUNT NO.		

114.004-2-10	2460 Cr 11			114.004-2-10		*****
Engle Patrick R & Herbert R	322 Rural vac>10		COUNTY TAXABLE VALUE			1- 38- 1
90 Scott Rd	Gouverneur 1 404001	8,800	TOWN TAXABLE VALUE			
Lisbon, NY 13658	41.25 Ar	8,800	SCHOOL TAXABLE VALUE			
	ACRES 19.50		AG001 Ag Dist #1			
	EAST-0214244 NRTH-1635971		FD011 Dekalb Fire Dist			
	DEED BOOK 2003 PG-17072					
	FULL MARKET VALUE	8,800				

114.004-2-11.1	2485 Cr 11			114.004-2-11.1		*****
Spilman Martin & Julianne	312 Vac w/imprv		COUNTY TAXABLE VALUE			1- 24-13
149 Country Club Rd	Gouverneur 1 404001	56,600	TOWN TAXABLE VALUE			
Gouverneur, NY 13642	N-Pt 151-159-160	57,600	SCHOOL TAXABLE VALUE			
	Wild/ref 500'Fr		AG001 Ag Dist #1			
	ACRES 114.00		FD011 Dekalb Fire Dist			
	EAST-0211324 NRTH-1639584					
	DEED BOOK 2011 PG-9591					
	FULL MARKET VALUE	57,600				

114.004-2-12	Off Cr 11			114.004-2-12		*****
Terwilliger John	910 Priv forest		COUNTY TAXABLE VALUE			1- 54-13
PO Box 162	Gouverneur 1 404001	70,200	TOWN TAXABLE VALUE			
Heuvelton, NY 13654-0162	100 Ar Lot 161	70,200	SCHOOL TAXABLE VALUE			
	ACRES 108.00		AG001 Ag Dist #1			
	EAST-0208983 NRTH-1637081		FD011 Dekalb Fire Dist			
	DEED BOOK 2013 PG-5529					
	FULL MARKET VALUE	70,200				

114.004-2-13./2	Cr 11			114.004-2-13./2		*****
Vanderbilt Minerals, LLC	720 Mine/quarry		COUNTY TAXABLE VALUE			1- 38-10
PO Box 89	Hermon-Dekalb 404401	0	TOWN TAXABLE VALUE			
Gouverneur, NY 13642-0089	Lots 174-179,162,163	32,400	SCHOOL TAXABLE VALUE			
	Mineral Rights		FD011 Dekalb Fire Dist			
	ACRES 0.01 BANK9999960					
	DEED BOOK 2014 PG-12694					
	FULL MARKET VALUE	32,400				

114.004-2-13.1	2462,2480 Cr 11			114.004-2-13.1		*****
Shetler Emanuel B	112 Dairy farm		Basic Star 41854	0	0	0 30,730
Shetler Elizabeth J	Gouverneur 1 404001	91,000	COUNTY TAXABLE VALUE			
2480 County Route 11	FRNT 5200.00 DPTH	168,600	TOWN TAXABLE VALUE			
Gouverneur, NY 13642	ACRES 173.20		SCHOOL TAXABLE VALUE			
	EAST-0212793 NRTH-1636005		AG001 Ag Dist #1			
	DEED BOOK 1999 PG-23325		FD011 Dekalb Fire Dist			
	FULL MARKET VALUE	168,600				

STATE OF NEW YORK
COUNTY - St Lawrence
TOWN - Dekalb
SWIS - 403089

2 0 1 5 T E N T A T I V E A S S E S S M E N T R O L L
T A X A B L E SECTION OF THE ROLL - 1

PAGE 176
VALUATION DATE-JUL 01, 2014
TAXABLE STATUS DATE-MAR 01, 2015

TAX MAP NUMBER SEQUENCE
UNIFORM PERCENT OF VALUE IS 100.00
UNIFORM PERCENT OF VALUE IS 100.00

TAX MAP PARCEL NUMBER	PROPERTY LOCATION & CLASS	ASSESSMENT	EXEMPTION CODE	COUNTY	TOWN	SCHOOL
CURRENT OWNERS NAME	SCHOOL DISTRICT	LAND	TAX DESCRIPTION	TAXABLE VALUE		
CURRENT OWNERS ADDRESS	PARCEL SIZE/GRID COORD	TOTAL	SPECIAL DISTRICTS	ACCOUNT NO.		

114.004-2-13.21	2477 Cr 11			114.004-2-13.21	*****	
Shetler Daniel B	113 Cattle farm		Ag Distric 41720	0	56,512	56,512 56,512
Shetler Rachel J	Gouverneur 1 404001	116,200	Silo 42100	0	700	700 700
2477 County Route 11	This Pt Of Farm Being No.	151,600	COUNTY TAXABLE VALUE		94,388	
Gouverneur, NY 13642	Of Rd With House & Barn		TOWN TAXABLE VALUE		94,388	
	3950'fr		SCHOOL TAXABLE VALUE		94,388	
	ACRES 151.00		AG001 Ag Dist #1		.00 MT	
MAY BE SUBJECT TO PAYMENT	EAST-0211720 NRTH-1638094		FD011 Dekalb Fire Dist		94,388	TO M
UNDER AGDIST LAW TIL 2019	DEED BOOK 1054 PG-665		57,212 EX			
	FULL MARKET VALUE	151,600				

114.004-2-14	Off Cr 11			114.004-2-14	*****	
Putman Dana C	321 Abandoned ag		COUNTY TAXABLE VALUE		49,000	1- 29- 8
Putman Marilyn C	Gouverneur 1 404001	49,000	TOWN TAXABLE VALUE		49,000	
35 Countryside Court Dr	146ar	49,000	SCHOOL TAXABLE VALUE		49,000	
Gouverneur, NY 13642-4323	ACRES 146.90		AG001 Ag Dist #1		.00 MT	
	EAST-0206883 NRTH-1635677		FD011 Dekalb Fire Dist		49,000	TO M
	DEED BOOK 1049 PG-00549					
	FULL MARKET VALUE	49,000				

114.004-2-15.1	2207 Cr 11			114.004-2-15.1	*****	
Connor Clint C	240 Rural res - WTRFNT		COUNTY TAXABLE VALUE		138,000	1- 40- 2
2207 County Route 11	Gouverneur 1 404001	110,800	TOWN TAXABLE VALUE		138,000	
Gouverneur, NY 13642	Farm/New Garage/Trailer	138,000	SCHOOL TAXABLE VALUE		138,000	
	ACRES 129.40 BANK8888864		AG001 Ag Dist #1		.00 MT	
	EAST-0209213 NRTH-1632801		FD011 Dekalb Fire Dist		138,000	TO M
	DEED BOOK 2012 PG-10759					
	FULL MARKET VALUE	138,000				

114.004-2-16	Off Maple Ridge Rd			114.004-2-16	*****	
Denesha Larry	910 Priv forest		COUNTY TAXABLE VALUE		5,000	1- 21-15
PO Box 191	Hermon-Dekalb 404401	5,000	TOWN TAXABLE VALUE		5,000	
De Kalb Junction, NY	10.00d	5,000	SCHOOL TAXABLE VALUE		5,000	
	ACRES 11.00		AG001 Ag Dist #1		.00 MT	
	13630-0191 EAST-0213578 NRTH-1632624		FD011 Dekalb Fire Dist		5,000	TO M
	DEED BOOK 1033 PG-00232					
	FULL MARKET VALUE	5,000				

114.004-2-17	Off Streeter Rd			114.004-2-17	*****	
Engle Patrick R	322 Rural vac>10		COUNTY TAXABLE VALUE		57,000	
Engle Herbert R	Hermon-Dekalb 404401	57,000	TOWN TAXABLE VALUE		57,000	
90 Scott Rd	ACRES 135.10	57,000	SCHOOL TAXABLE VALUE		57,000	
Lisbon, NY 13658	EAST-0215097 NRTH-1637881		AG001 Ag Dist #1		.00 MT	
	DEED BOOK 2004 PG-9155		FD011 Dekalb Fire Dist		57,000	TO M
	FULL MARKET VALUE	57,000				

STATE OF NEW YORK
 COUNTY - St Lawrence
 TOWN - Dekalb
 SWIS - 403089

2 0 1 5 T E N T A T I V E A S S E S S M E N T R O L L
 T A X A B L E SECTION OF THE ROLL - 1

PAGE 177
 VALUATION DATE-JUL 01, 2014
 TAXABLE STATUS DATE-MAR 01, 2015

TAX MAP NUMBER SEQUENCE
 UNIFORM PERCENT OF VALUE IS 100.00
 UNIFORM PERCENT OF VALUE IS 100.00

TAX MAP PARCEL NUMBER	PROPERTY LOCATION & CLASS	ASSESSMENT	EXEMPTION CODE	COUNTY	TOWN	SCHOOL
CURRENT OWNERS NAME	SCHOOL DISTRICT	LAND	TAX DESCRIPTION	TAXABLE VALUE		
CURRENT OWNERS ADDRESS	PARCEL SIZE/GRID COORD	TOTAL	SPECIAL DISTRICTS	ACCOUNT NO.		
***** 114.004-2-18 *****						
114.004-2-18	Cr 11					
Carr Larry A	260 Seasonal res		COUNTY TAXABLE VALUE	37,100		
714 State St	Gouverneur 1 404001	19,200	TOWN TAXABLE VALUE	37,100		
Ogdensburg, NY 13669	62.58 Ar	37,100	SCHOOL TAXABLE VALUE	37,100		
	FRNT 907.00 DPTH		AG001 Ag Dist #1	.00 MT		
	ACRES 29.50		FD011 Dekalb Fire Dist	37,100 TO M		
	EAST-0214151 NRTH-1639875					
	DEED BOOK 2005 PG-1333					
	FULL MARKET VALUE	37,100				

STATE OF NEW YORK
 COUNTY - St Lawrence
 TOWN - Dekalb
 SWIS - 403089

2 0 1 5 T E N T A T I V E A S S E S S M E N T R O L L
 T A X A B L E S E C T I O N O F T H E R O L L - 1
 M A P S E C T I O N - 114
 S U B - S E C T I O N - 004
 U N I F O R M P E R C E N T O F V A L U E I S 100.00

PAGE 178
 VALUATION DATE-JUL 01, 2014
 TAXABLE STATUS DATE-MAR 01, 2015
 RPS150/V04/L015
 CURRENT DATE 4/21/2015

*** S P E C I A L D I S T R I C T S U M M A R Y ***

CODE	DISTRICT NAME	TOTAL PARCELS	EXTENSION TYPE	EXTENSION VALUE	AD VALOREM VALUE	EXEMPT AMOUNT	TAXABLE VALUE
AG001	Ag Dist #1	15	MOVTAX				
FD011	Dekalb Fire Di	16	TOTAL M		1208,500	57,212	1151,288

*** S C H O O L D I S T R I C T S U M M A R Y ***

CODE	DISTRICT NAME	TOTAL PARCELS	ASSESSED LAND	ASSESSED TOTAL	EXEMPT AMOUNT	TOTAL TAXABLE	STAR AMOUNT	STAR TAXABLE
404001	Gouverneur 1	12	767,000	1077,000	57,212	1019,788	126,760	893,028
404401	Hermon-Dekalb	4	99,100	131,500		131,500		131,500
	S U B - T O T A L	16	866,100	1208,500	57,212	1151,288	126,760	1024,528
	T O T A L	16	866,100	1208,500	57,212	1151,288	126,760	1024,528

*** S Y S T E M C O D E S S U M M A R Y ***

NO SYSTEM EXEMPTIONS AT THIS LEVEL

*** E X E M P T I O N S U M M A R Y ***

CODE	DESCRIPTION	TOTAL PARCELS	COUNTY	TOWN	SCHOOL
41720	Ag Distric	1	56,512	56,512	56,512
41834	Enhanced S	1			65,300
41854	Basic Star	2			61,460
42100	Silo	1	700	700	700
	T O T A L	5	57,212	57,212	183,972

STATE OF NEW YORK
COUNTY - St Lawrence
TOWN - Dekalb
SWIS - 403089

2 0 1 5 T E N T A T I V E A S S E S S M E N T R O L L
T A X A B L E SECTION OF THE ROLL - 1
M A P S E C T I O N - 114
S U B - S E C T I O N - 004
UNIFORM PERCENT OF VALUE IS 100.00

PAGE 179
VALUATION DATE-JUL 01, 2014
TAXABLE STATUS DATE-MAR 01, 2015
RPS150/V04/L015
CURRENT DATE 4/21/2015

*** G R A N D T O T A L S ***

ROLL SEC	DESCRIPTION	TOTAL PARCELS	ASSESSED LAND	ASSESSED TOTAL	TAXABLE COUNTY	TAXABLE TOWN	TAXABLE SCHOOL	STAR TAXABLE
1	TAXABLE	16	866,100	1208,500	1151,288	1151,288	1151,288	1024,528

STATE OF NEW YORK
COUNTY - St Lawrence
TOWN - Dekalb
SWIS - 403089

2 0 1 5 T E N T A T I V E A S S E S S M E N T R O L L

T A X A B L E SECTION OF THE ROLL - 1

VALUATION DATE-JUL 01, 2014

TAXABLE STATUS DATE-MAR 01, 2015

TAX MAP NUMBER SEQUENCE
UNIFORM PERCENT OF VALUE IS 100.00
UNIFORM PERCENT OF VALUE IS 100.00

TAX MAP PARCEL NUMBER	PROPERTY LOCATION & CLASS	ASSESSMENT	EXEMPTION CODE	COUNTY	TOWN	SCHOOL
CURRENT OWNERS NAME	SCHOOL DISTRICT	LAND	TAX DESCRIPTION	TAXABLE VALUE		
CURRENT OWNERS ADDRESS	PARCEL SIZE/GRID COORD	TOTAL	SPECIAL DISTRICTS	ACCOUNT NO.		

115.001-1-1.1	Cr 17 322 Rural vac>10		COUNTY TAXABLE VALUE	10,500		
Simmons Paul H	Heuvelton Centr 406404	10,500	TOWN TAXABLE VALUE	10,500		
Simmons Christine E	1250'fr	10,500	SCHOOL TAXABLE VALUE	10,500		
240 Hitchcock Rd	ACRES 19.00		AG001 Ag Dist #1	.00 MT		
De Kalb Junction, NY	EAST-0224167 NRTH-1647827		FD011 Dekalb Fire Dist	10,500 TO M		
13630-3155	DEED BOOK 988 PG-00451					
	FULL MARKET VALUE	10,500				

115.001-1-2	240 Hitchcock Rd		Basic Star 41854	0	0	0
Simmons Paul H	Hermon-Dekalb 404401	15,000	COUNTY TAXABLE VALUE	49,000		30,730
Simmons Christine E	FRNT 214.00 DPTH 198.00	49,000	TOWN TAXABLE VALUE	49,000		
240 Hitchcock Rd	ACRES 1.00		SCHOOL TAXABLE VALUE	18,270		
De Kalb Junction, NY	EAST-0224538 NRTH-1646295		FD011 Dekalb Fire Dist	49,000 TO M		
13630-3155	DEED BOOK 893 PG-00462					
	FULL MARKET VALUE	49,000				

115.001-1-3	Cr 17		Ag Distric 41720	0	45,411	45,411
115.001-1-3	105 Vac farmland		COUNTY TAXABLE VALUE	43,389		45,411
Triple W Farm Inc	Hermon-Dekalb 404401	88,800	TOWN TAXABLE VALUE	43,389		
4362 County Route 17	ACRES 134.10	88,800	SCHOOL TAXABLE VALUE	43,389		
Rensselaer Falls, NY 13680	EAST-0225717 NRTH-1646729		AG001 Ag Dist #1	.00 MT		
	DEED BOOK 2001 PG-2443		FD011 Dekalb Fire Dist	43,389 TO M		
	FULL MARKET VALUE	88,800	45,411 EX			

115.001-1-6.1	Hitchcock Rd		COUNTY TAXABLE VALUE	35,800		1- 61- 4
115.001-1-6.1	240 Rural res		TOWN TAXABLE VALUE	35,800		
Wood Quincy R	Hermon-Dekalb 404401	35,800	SCHOOL TAXABLE VALUE	35,800		
Gates Claire A	Barn Fire 12/20/2002	35,800	AG001 Ag Dist #1	.00 MT		
4541 State Highway 58	ACRES 44.10		FD011 Dekalb Fire Dist	35,800 TO M		
Gouverneur, NY 13642	EAST-0227500 NRTH-1645679					
	DEED BOOK 2014 PG-17653					
	FULL MARKET VALUE	35,800				

115.001-1-6.2	144 Hitchcock Rd		COUNTY TAXABLE VALUE	64,000		
115.001-1-6.2	210 1 Family Res		TOWN TAXABLE VALUE	64,000		
Wood Quincy R	Hermon-Dekalb 404401	19,400	SCHOOL TAXABLE VALUE	64,000		
Gates Claire A	FRNT 447.00 DPTH	64,000	AG001 Ag Dist #1	.00 MT		
4541 State Highway 58	ACRES 7.80 BANK88888830		FD011 Dekalb Fire Dist	64,000 TO M		
Gouverneur, NY 13642	EAST-0226989 NRTH-1645390					
	DEED BOOK 2014 PG-17652					
	FULL MARKET VALUE	64,000				

STATE OF NEW YORK
COUNTY - St Lawrence
TOWN - Dekalb
SWIS - 403089

2 0 1 5 T E N T A T I V E A S S E S S M E N T R O L L

T A X A B L E SECTION OF THE ROLL - 1

VALUATION DATE-JUL 01, 2014

TAXABLE STATUS DATE-MAR 01, 2015

TAX MAP NUMBER SEQUENCE
UNIFORM PERCENT OF VALUE IS 100.00
UNIFORM PERCENT OF VALUE IS 100.00

TAX MAP PARCEL NUMBER	PROPERTY LOCATION & CLASS	ASSESSMENT	EXEMPTION CODE	COUNTY	TOWN	SCHOOL
CURRENT OWNERS NAME	SCHOOL DISTRICT	LAND	TAX DESCRIPTION	TAXABLE VALUE		
CURRENT OWNERS ADDRESS	PARCEL SIZE/GRID COORD	TOTAL	SPECIAL DISTRICTS			ACCOUNT NO.

115.001-1-7.12	93 Hitchcock Rd			115.001-1-7.12		*****
Rumble Lenore A	210 1 Family Res		Basic Star 41854	0	0	30,730
93 Hitchcock Rd	Hermon-Dekalb 404401	15,000	COUNTY TAXABLE VALUE	55,600		
De Kalb Junction, NY 13630	ACRES 1.00 BANK8888870	55,600	TOWN TAXABLE VALUE	55,600		
	EAST-0227421 NRTH-1644098		SCHOOL TAXABLE VALUE	24,870		
	DEED BOOK 2003 PG-21915		AG001 Ag Dist #1	.00 MT		
	FULL MARKET VALUE	55,600	FD011 Dekalb Fire Dist	55,600 TO M		

115.001-1-8.2	Off Maple Ridge Rd			115.001-1-8.2		*****
Morey Sheila G	314 Rural vac<10		COUNTY TAXABLE VALUE	8,900		
PO Box 74	Hermon-Dekalb 404401	8,900	TOWN TAXABLE VALUE	8,900		
West Rupert, VT 05776	Lot & R.o.w.	8,900	SCHOOL TAXABLE VALUE	8,900		
	ACRES 8.90		AG001 Ag Dist #1	.00 MT		
	EAST-0226759 NRTH-1640514		FD011 Dekalb Fire Dist	8,900 TO M		
	DEED BOOK 1998 PG-7174					
	FULL MARKET VALUE	8,900				

115.001-1-9.2	1303 Maple Ridge Rd			115.001-1-9.2		*****
Patton Heather	270 Mfg housing		Basic Star 41854	0	0	30,730
1303 Maple Ridge Rd	Hermon-Dekalb 404401	11,100	COUNTY TAXABLE VALUE	61,900		
De Kalb Junction, NY	120x208x111x215	61,900	TOWN TAXABLE VALUE	61,900		
	FRNT 120.00 DPTH 211.50		SCHOOL TAXABLE VALUE	31,170		
	EAST-0226631 NRTH-1641800		AG001 Ag Dist #1	.00 MT		
	DEED BOOK 2005 PG-12246		FD011 Dekalb Fire Dist	61,900 TO M		
	FULL MARKET VALUE	61,900				

115.001-1-11	1262 Maple Ridge Rd			115.001-1-11		*****
TeRiele Brian	240 Rural res		Basic Star 41854	0	0	1- 38- 5
TeRiele Jaclyn	Hermon-Dekalb 404401	48,900	COUNTY TAXABLE VALUE	119,000	0	30,730
1262 Maple Ridge Rd	ACRES 47.30	119,000	TOWN TAXABLE VALUE	119,000		
De Kalb Junction, NY	EAST-0225686 NRTH-1640676		SCHOOL TAXABLE VALUE	88,270		
	DEED BOOK 2008 PG-21704		AG001 Ag Dist #1	.00 MT		
	FULL MARKET VALUE	119,000	FD011 Dekalb Fire Dist	119,000 TO M		

115.001-1-12.11	1225 Maple Ridge Rd			115.001-1-12.11		*****
Cardinell Kathy	240 Rural res		COUNTY TAXABLE VALUE	99,300		1- 44- 6.11
Cook Brian	Hermon-Dekalb 404401	65,200	TOWN TAXABLE VALUE	99,300		
1225 Maple Ridge Rd	Wrp Easement & R.O.W.	99,300	SCHOOL TAXABLE VALUE	99,300		
De Kalb Junction, NY 13630	1999/5848		AG001 Ag Dist #1	.00 MT		
	ACRES 78.20		FD011 Dekalb Fire Dist	99,300 TO M		
	EAST-0223408 NRTH-1642387					
	DEED BOOK 2014 PG-7086					
	FULL MARKET VALUE	99,300				

STATE OF NEW YORK
COUNTY - St Lawrence
TOWN - Dekalb
SWIS - 403089

2 0 1 5 T E N T A T I V E A S S E S S M E N T R O L L

T A X A B L E SECTION OF THE ROLL - 1

PAGE 182
VALUATION DATE-JUL 01, 2014
TAXABLE STATUS DATE-MAR 01, 2015

TAX MAP NUMBER SEQUENCE
UNIFORM PERCENT OF VALUE IS 100.00
UNIFORM PERCENT OF VALUE IS 100.00

TAX MAP PARCEL NUMBER	PROPERTY LOCATION & CLASS	ASSESSMENT	EXEMPTION CODE	COUNTY	TOWN	SCHOOL
CURRENT OWNERS NAME	SCHOOL DISTRICT	LAND	TAX DESCRIPTION	TAXABLE VALUE		
CURRENT OWNERS ADDRESS	PARCEL SIZE/GRID COORD	TOTAL	SPECIAL DISTRICTS	ACCOUNT NO.		

115.001-1-12.12	1233 Maple Ridge Rd			115.001-1-12.12		*****
Cardinell Scott	270 Mfg housing		COUNTY TAXABLE VALUE			1-44-6.12
PO Box 56	Hermon-Dekalb 404401	11,800	TOWN TAXABLE VALUE			
De Kalb Junction, NY	243x138x192x147	28,000	SCHOOL TAXABLE VALUE			
	FRNT 243.00 DPTH		AG001 Ag Dist #1		.00 MT	
	13630-0056 ACRES 0.56		FD011 Dekalb Fire Dist		28,000 TO M	
	EAST-0224649 NRTH-1641165					
	DEED BOOK 2010 PG-15470					
	FULL MARKET VALUE	28,000				

115.001-1-13	1140 Maple Ridge Rd			115.001-1-13		*****
Stevens Stewart	270 Mfg housing		Basic Star 41854	0	0	1- 59-14
1140 Maple Ridge Rd	Hermon-Dekalb 404401	15,500	COUNTY TAXABLE VALUE			25,000
De Kalb Junction, NY	ACRES 1.60	25,000	TOWN TAXABLE VALUE			
	EAST-0222632 NRTH-1640166		SCHOOL TAXABLE VALUE			
	13630-3152 DEED BOOK 1103 PG-188		AG001 Ag Dist #1		.00 MT	
	FULL MARKET VALUE	25,000	FD011 Dekalb Fire Dist		25,000 TO M	

115.001-1-14	1167 Maple Ridge Rd			115.001-1-14		*****
Finley Mark L	240 Rural res		Basic Star 41854	0	0	1- 19-12
1167 Maple Ridge Rd	Hermon-Dekalb 404401	80,500	COUNTY TAXABLE VALUE			30,730
De Kalb Junction, NY	Easement 2002/10382	208,600	TOWN TAXABLE VALUE			
	In Bl 195&196		SCHOOL TAXABLE VALUE			
	13630-4162 ACRES 124.40		AG001 Ag Dist #1		.00 MT	
	EAST-0222121 NRTH-1641921		FD011 Dekalb Fire Dist		208,600 TO M	
	DEED BOOK 1078 PG-253					
	FULL MARKET VALUE	208,600				

115.001-1-15.1	255 Hitchcock Rd			115.001-1-15.1		*****
Motkowski L Michael	322 Rural vac>10		COUNTY TAXABLE VALUE			1- 55-15
Motkowski Karen L	Hermon-Dekalb 404401	100,000	TOWN TAXABLE VALUE			
7522 N Crossway Rd	FRNT 1618.00 DPTH	100,000	SCHOOL TAXABLE VALUE			
Fox Point, WI 53217	ACRES 192.20		FD011 Dekalb Fire Dist		100,000 TO M	
	EAST-0222328 NRTH-1644478					
	DEED BOOK 2011 PG-2182					
	FULL MARKET VALUE	100,000				

115.001-1-15.2	Hitchcock Rd			115.001-1-15.2		*****
Smithers Michael B	311 Res vac land		COUNTY TAXABLE VALUE			
Sawyer Julie A	Hermon-Dekalb 404401	38,300	TOWN TAXABLE VALUE			
47 Washington St	FRNT 830.00 DPTH	38,300	SCHOOL TAXABLE VALUE			
Heuvelton, NY 13654	ACRES 58.90		FD011 Dekalb Fire Dist		38,300 TO M	
	EAST-0222380 NRTH-1645501					
	DEED BOOK 2010 PG-9399					
	FULL MARKET VALUE	38,300				

STATE OF NEW YORK
COUNTY - St Lawrence
TOWN - Dekalb
SWIS - 403089

2 0 1 5 T E N T A T I V E A S S E S S M E N T R O L L
T A X A B L E SECTION OF THE ROLL - 1

PAGE 183
VALUATION DATE-JUL 01, 2014
TAXABLE STATUS DATE-MAR 01, 2015

TAX MAP NUMBER SEQUENCE
UNIFORM PERCENT OF VALUE IS 100.00
UNIFORM PERCENT OF VALUE IS 100.00

TAX MAP PARCEL NUMBER	PROPERTY LOCATION & CLASS	ASSESSMENT	EXEMPTION CODE	COUNTY	TOWN	SCHOOL
CURRENT OWNERS NAME	SCHOOL DISTRICT	LAND	TAX DESCRIPTION	TAXABLE VALUE		
CURRENT OWNERS ADDRESS	PARCEL SIZE/GRID COORD	TOTAL	SPECIAL DISTRICTS	ACCOUNT NO.		

115.001-1-16.1	373 Hitchcock Rd	27	PCT OF VALUE USED FOR EXEMPTION PURPOSES	115.001-1-16.1	1- 48-11	*****
Murdock Beatrice M (LU)	240 Rural res		Enhanced S 41834	0	0	65,300
373 Hitchcock Rd	Heuvelton Centr 406404	141,700	Aged - All 41800	0	23,355	23,355
Rensselaer Falls, NY 13680	FRNT 2291.00 DPTH	173,000	COUNTY TAXABLE VALUE	149,645		
	ACRES 173.40		TOWN TAXABLE VALUE	149,645		
	EAST-0221965 NRTH-1647028		SCHOOL TAXABLE VALUE	84,345		
	DEED BOOK 2008 PG-20295		AG001 Ag Dist #1	.00	MT	
	FULL MARKET VALUE	173,000	FD011 Dekalb Fire Dist	173,000	TO M	

115.001-1-17	Off Hitchcock Rd			115.001-1-17	1- 62-13	*****
Wiegandt Leonhard	910 Priv forest		COUNTY TAXABLE VALUE	28,000		
Ross Stephen	Heuvelton Centr 406404	28,000	TOWN TAXABLE VALUE	28,000		
4412 County Route 17	R.o.w. 1100/980	28,000	SCHOOL TAXABLE VALUE	28,000		
Rensselaer Falls, NY 13680	ACRES 106.00		FD011 Dekalb Fire Dist	28,000	TO M	
	EAST-0218752 NRTH-1645570					
	DEED BOOK 1998 PG-6099					
	FULL MARKET VALUE	28,000				

115.001-1-18	Off Hitchcock Rd			115.001-1-18	1- 48- 9	*****
Wiegandt Leonhard	322 Rural vac>10		COUNTY TAXABLE VALUE	13,750		
Ross Stephen	Heuvelton Centr 406404	13,750	TOWN TAXABLE VALUE	13,750		
4412 County Route 17	R.o.w. 1099/762	13,750	SCHOOL TAXABLE VALUE	13,750		
Rensselaer Falls, NY 13680	W'ly Pt Of 73 (Lot)		FD011 Dekalb Fire Dist	13,750	TO M	
	ACRES 50.00					
	EAST-0219459 NRTH-1645943					
	DEED BOOK 1108 PG-610					
	FULL MARKET VALUE	13,750				

115.001-1-19	Off Maple Ridge Rd			115.001-1-19	1- 24-12	*****
Hall Kenneth J	910 Priv forest		COUNTY TAXABLE VALUE	45,000		
Bubb Sarah	Hermon-Dekalb 404401	45,000	TOWN TAXABLE VALUE	45,000		
979 Maple Ridge Rd	745' Fr	45,000	SCHOOL TAXABLE VALUE	45,000		
De Kalb Junction, NY	Part 146		FD011 Dekalb Fire Dist	45,000	TO M	
	ACRES 69.20					
	13630-3151 EAST-0216229 NRTH-1642506					
	DEED BOOK 2003 PG-20334					
	FULL MARKET VALUE	45,000				

115.001-1-20	Off Maple Ridge Rd			115.001-1-20	1- 24-15	*****
Wiegandt Leonard	910 Priv forest		COUNTY TAXABLE VALUE	22,000		
Ross Steve	Hermon-Dekalb 404401	22,000	TOWN TAXABLE VALUE	22,000		
4412 County Route 17	Lot 92	22,000	SCHOOL TAXABLE VALUE	22,000		
Rensselaer Falls, NY 13680	ACRES 86.50		FD011 Dekalb Fire Dist	22,000	TO M	
	EAST-0218081 NRTH-1644433					
	DEED BOOK 2004 PG-1364					
	FULL MARKET VALUE	22,000				

STATE OF NEW YORK
 COUNTY - St Lawrence
 TOWN - Dekalb
 SWIS - 403089

2 0 1 5 T E N T A T I V E A S S E S S M E N T R O L L
 T A X A B L E SECTION OF THE ROLL - 1

PAGE 184
 VALUATION DATE-JUL 01, 2014
 TAXABLE STATUS DATE-MAR 01, 2015

TAX MAP NUMBER SEQUENCE
 UNIFORM PERCENT OF VALUE IS 100.00
 UNIFORM PERCENT OF VALUE IS 100.00

TAX MAP PARCEL NUMBER	PROPERTY LOCATION & CLASS	ASSESSMENT	EXEMPTION CODE	COUNTY	TOWN	SCHOOL
CURRENT OWNERS NAME	SCHOOL DISTRICT	LAND	TAX DESCRIPTION	TAXABLE VALUE		ACCOUNT NO.
CURRENT OWNERS ADDRESS	PARCEL SIZE/GRID COORD	TOTAL	SPECIAL DISTRICTS			

115.001-1-21	Off Maple Ridge Rd 910 Priv forest		COUNTY TAXABLE VALUE	28,000		1- 25- 1
Rearдон Joseph	Hermon-Dekalb 404401	28,000	TOWN TAXABLE VALUE	28,000		
Rearдон Krystyna	Pt Of 144	28,000	SCHOOL TAXABLE VALUE	28,000		
217 28th St	ACRES 74.20		FD011 Dekalb Fire Dist	28,000 TO M		
West Palm Beach, FL 33407-5203	EAST-0217328 NRTH-1644014 DEED BOOK 2004 PG-119 FULL MARKET VALUE	28,000				

115.001-1-22	Off Maple Ridge Rd 322 Rural vac>10		COUNTY TAXABLE VALUE	24,100		1- 24-14.2
Hall Kenneth J	Hermon-Dekalb 404401	24,100	TOWN TAXABLE VALUE	24,100		
Bubb Sarah	Pt Lot No 145	24,100	SCHOOL TAXABLE VALUE	24,100		
979 Maple Ridge Rd	ACRES 37.00		FD011 Dekalb Fire Dist	24,100 TO M		
De Kalb Junction, NY	EAST-0216902 NRTH-1643447 13630-3151 DEED BOOK 2003 PG-20336 FULL MARKET VALUE	24,100				

115.001-1-23	Off Maple Ridge Rd 321 Abandoned ag		COUNTY TAXABLE VALUE	38,000		1- 44- 2.2
Seaway Timber Harvesting	Hermon-Dekalb 404401	38,000	TOWN TAXABLE VALUE	38,000		
15121 State Highway 37	ACRES 38.00	38,000	SCHOOL TAXABLE VALUE	38,000		
Massena, NY 13662	EAST-0216561 NRTH-1643197 DEED BOOK 1998 PG-2677 FULL MARKET VALUE	38,000	FD011 Dekalb Fire Dist	38,000 TO M		

115.001-1-24.2	1300 Maple Ridge Rd 270 Mfg housing		COUNTY TAXABLE VALUE	22,000		
Knapp Jesse Allen	Hermon-Dekalb 404401	15,400	TOWN TAXABLE VALUE	22,000		
550 Fordham Hill Rd	FRNT 338.00 DPTH	22,000	SCHOOL TAXABLE VALUE	22,000		
Hermon, NY 13652-3195	ACRES 1.40		AG001 Ag Dist #1	.00 MT		
	EAST-0226031 NRTH-1641327 DEED BOOK 2008 PG-2472 FULL MARKET VALUE	22,000	FD011 Dekalb Fire Dist	22,000 TO M		

115.001-1-24.3	1308 Maple Ridge Rd 270 Mfg housing		Basic Star 41854	0	0	30,730
Knapp Anna Mae A	Hermon-Dekalb 404401	15,100	COUNTY TAXABLE VALUE	30,800		
1308 Maple Ridge Rd	FRNT 46.00 DPTH	30,800	TOWN TAXABLE VALUE	30,800		
De Kalb Junction, NY	ACRES 1.10		SCHOOL TAXABLE VALUE	70		
	13630-4163 EAST-0226750 NRTH-1641511 DEED BOOK 2008 PG-2473 FULL MARKET VALUE	30,800	AG001 Ag Dist #1	.00 MT		
			FD011 Dekalb Fire Dist	30,800 TO M		

STATE OF NEW YORK
 COUNTY - St Lawrence
 TOWN - Dekalb
 SWIS - 403089

2 0 1 5 T E N T A T I V E A S S E S S M E N T R O L L
 T A X A B L E SECTION OF THE ROLL - 1

PAGE 185
 VALUATION DATE-JUL 01, 2014
 TAXABLE STATUS DATE-MAR 01, 2015

TAX MAP NUMBER SEQUENCE
 UNIFORM PERCENT OF VALUE IS 100.00
 UNIFORM PERCENT OF VALUE IS 100.00

TAX MAP PARCEL NUMBER	PROPERTY LOCATION & CLASS	ASSESSMENT	EXEMPTION CODE	COUNTY	TOWN	SCHOOL
CURRENT OWNERS NAME	SCHOOL DISTRICT	LAND	TAX DESCRIPTION	TAXABLE VALUE		
CURRENT OWNERS ADDRESS	PARCEL SIZE/GRID COORD	TOTAL	SPECIAL DISTRICTS	ACCOUNT NO.		

115.001-1-24.11	1304 Maple Ridge Rd			115.001-1-24.11		*****
Knapp Peck Annamae A	270 Mfg housing		COUNTY TAXABLE VALUE	74,500		1- 16-11
Peck Cody A	Hermon-Dekalb 404401	57,500	TOWN TAXABLE VALUE	74,500		
1308 Maple Ridge Rd	MH Added in 2005	74,500	SCHOOL TAXABLE VALUE	74,500		
De Kalb Junction, NY	ACRES 87.60		AG001 Ag Dist #1	.00 MT		
	EAST-0227678 NRTH-1640705		FD011 Dekalb Fire Dist	74,500 TO M		
13630-4163	DEED BOOK 2012 PG-12987					
	FULL MARKET VALUE	74,500				

115.001-1-24.12	Maple Ridge Rd			115.001-1-24.12		*****
Knapp-Peck Annamae	314 Rural vac<10		COUNTY TAXABLE VALUE	11,100		
Peck Cody	Hermon-Dekalb 404401	8,600	TOWN TAXABLE VALUE	11,100		
1304 Maple Ridge Rd	FRNT 800.00 DPTH	11,100	SCHOOL TAXABLE VALUE	11,100		
De Kalb Junction, NY	ACRES 4.60		AG001 Ag Dist #1	.00 MT		
	EAST-0227822 NRTH-1641808		FD011 Dekalb Fire Dist	11,100 TO M		
13630-4163	DEED BOOK 2008 PG-19264					
	FULL MARKET VALUE	11,100				

115.001-1-25	1365 Maple Ridge Rd			115.001-1-25		*****
Kanitz Gary D	240 Rural res		Basic Star 41854	0	0	30,730
Kanitz Lena I	Hermon-Dekalb 404401	40,100	COUNTY TAXABLE VALUE	82,000		
1365 Maple Ridge Rd	FRNT 777.00 DPTH	82,000	TOWN TAXABLE VALUE	82,000		
DeKalb Junction, NY	ACRES 36.60 BANK8888864		SCHOOL TAXABLE VALUE	51,270		
13630-3153	EAST-0227283 NRTH-1642953		AG001 Ag Dist #1	.00 MT		
	DEED BOOK 2010 PG-9586		FD011 Dekalb Fire Dist	82,000 TO M		
	FULL MARKET VALUE	82,000				

115.001-1-26	31 Hitchcock Rd			115.001-1-26		*****
Wilson Jeffrey	210 1 Family Res		Basic Star 41854	0	0	30,730
31 Hitchcock Rd	Hermon-Dekalb 404401	14,400	COUNTY TAXABLE VALUE	65,000		
Dekalb Junction, NY	6/12sp65,000	65,000	TOWN TAXABLE VALUE	65,000		
13630	FRNT 200.00 DPTH 175.00		SCHOOL TAXABLE VALUE	34,270		
	ACRES 0.80 BANK8888830		AG001 Ag Dist #1	.00 MT		
	EAST-0228152 NRTH-1642920		FD011 Dekalb Fire Dist	65,000 TO M		
	DEED BOOK 2012 PG-9624					
	FULL MARKET VALUE	65,000				

115.001-1-27	1299 Maple Ridge Rd			115.001-1-27		*****
Shetler Samuel L (LC)	112 Dairy farm		Ag Buildin 41700	0	2,000	2,000 2,000
Shetler Delila (LC)	Hermon-Dekalb 404401	190,400	Ag Distric 41720	0	87,000	87,000 87,000
1299 Maple Ridge Rd	ACRES 265.50	259,000	Ag Buildin 41700	0	7,200	7,200 7,200
De Kalb Junction, NY	EAST-0225345 NRTH-1643404		Basic Star 41854	0	0	0 30,730
13630-3153	DEED BOOK 2005 PG-7548		COUNTY TAXABLE VALUE	162,800		
	FULL MARKET VALUE	259,000	TOWN TAXABLE VALUE	162,800		
			SCHOOL TAXABLE VALUE	132,070		
			AG001 Ag Dist #1	.00 MT		
			FD011 Dekalb Fire Dist	172,000 TO M		
			87,000 EX			

MAY BE SUBJECT TO PAYMENT
 UNDER AGDIST LAW TIL 2019

STATE OF NEW YORK
 COUNTY - St Lawrence
 TOWN - Dekalb
 SWIS - 403089

2 0 1 5 T E N T A T I V E A S S E S S M E N T R O L L
 T A X A B L E SECTION OF THE ROLL - 1

PAGE 186
 VALUATION DATE-JUL 01, 2014
 TAXABLE STATUS DATE-MAR 01, 2015

TAX MAP NUMBER SEQUENCE
 UNIFORM PERCENT OF VALUE IS 100.00
 UNIFORM PERCENT OF VALUE IS 100.00

TAX MAP PARCEL NUMBER	PROPERTY LOCATION & CLASS	ASSESSMENT	EXEMPTION CODE	COUNTY	TOWN	SCHOOL
CURRENT OWNERS NAME	SCHOOL DISTRICT	LAND	TAX DESCRIPTION	TAXABLE VALUE		
CURRENT OWNERS ADDRESS	PARCEL SIZE/GRID COORD	TOTAL	SPECIAL DISTRICTS	ACCOUNT NO.		
***** 115.001-1-28 *****						
115.001-1-28	59 Hitchcock Rd 112 Dairy farm		Ag Distric 41720	0	21,201	21,201
Hershberger Mose (LU)	Hermon-Dekalb 404401	50,600	Basic Star 41854	0	0	30,730
Hershberger Rebecca (LU)	FRNT 1954.00 DPTH	112,000	COUNTY TAXABLE VALUE		90,799	
59 Hitchcock Rd	ACRES 43.70		TOWN TAXABLE VALUE		90,799	
De Kalb Junction, NY	EAST-0227005 NRTH-1644288		SCHOOL TAXABLE VALUE		60,069	
13630-3154	FULL MARKET VALUE	112,000	AG001 Ag Dist #1		.00 MT	
			FD011 Dekalb Fire Dist		90,799	TO M
			21,201 EX			

MAY BE SUBJECT TO PAYMENT
 UNDER AGDIST LAW TIL 2019

STATE OF NEW YORK
 COUNTY - St Lawrence
 TOWN - Dekalb
 SWIS - 403089

2 0 1 5 T E N T A T I V E A S S E S S M E N T R O L L
 T A X A B L E S E C T I O N O F T H E R O L L - 1
 M A P S E C T I O N - 1 1 5
 S U B - S E C T I O N - 0 0 1
 U N I F O R M P E R C E N T O F V A L U E I S 1 0 0 . 0 0

PAGE 187
 VALUATION DATE-JUL 01, 2014
 TAXABLE STATUS DATE-MAR 01, 2015
 RPS150/V04/L015
 CURRENT DATE 4/21/2015

*** S P E C I A L D I S T R I C T S U M M A R Y ***

CODE	DISTRICT NAME	TOTAL PARCELS	EXTENSION TYPE	EXTENSION VALUE	AD VALOREM VALUE	EXEMPT AMOUNT	TAXABLE VALUE
AG001	Ag Dist #1	21	MOVTAX				
FD011	Dekalb Fire Di	31	TOTAL M		2020,950	153,612	1867,338

*** S C H O O L D I S T R I C T S U M M A R Y ***

CODE	DISTRICT NAME	TOTAL PARCELS	ASSESSED LAND	ASSESSED TOTAL	EXEMPT AMOUNT	TOTAL TAXABLE	STAR AMOUNT	STAR TAXABLE
404401	Hermon-Dekalb	27	1103,400	1795,700	162,812	1632,888	332,300	1300,588
406404	Heuvelton Central	4	193,950	225,250	23,355	201,895	65,300	136,595
	S U B - T O T A L	31	1297,350	2020,950	186,167	1834,783	397,600	1437,183
	T O T A L	31	1297,350	2020,950	186,167	1834,783	397,600	1437,183

*** S Y S T E M C O D E S S U M M A R Y ***

NO SYSTEM EXEMPTIONS AT THIS LEVEL

*** E X E M P T I O N S U M M A R Y ***

CODE	DESCRIPTION	TOTAL PARCELS	COUNTY	TOWN	SCHOOL
41700	Ag Buildin	1	9,200	9,200	9,200
41720	Ag Distric	3	153,612	153,612	153,612
41800	Aged - All	1	23,355	23,355	23,355
41834	Enhanced S	1			65,300
41854	Basic Star	11			332,300
	T O T A L	17	186,167	186,167	583,767

STATE OF NEW YORK
COUNTY - St Lawrence
TOWN - Dekalb
SWIS - 403089

2 0 1 5 T E N T A T I V E A S S E S S M E N T R O L L
T A X A B L E SECTION OF THE ROLL - 1
M A P S E C T I O N - 115
S U B - S E C T I O N - 001
UNIFORM PERCENT OF VALUE IS 100.00

PAGE 188
VALUATION DATE-JUL 01, 2014
TAXABLE STATUS DATE-MAR 01, 2015
RPS150/V04/L015
CURRENT DATE 4/21/2015

*** G R A N D T O T A L S ***

ROLL SEC	DESCRIPTION	TOTAL PARCELS	ASSESSED LAND	ASSESSED TOTAL	TAXABLE COUNTY	TAXABLE TOWN	TAXABLE SCHOOL	STAR TAXABLE
1	TAXABLE	31	1297,350	2020,950	1834,783	1834,783	1834,783	1437,183

STATE OF NEW YORK
COUNTY - St Lawrence
TOWN - Dekalb
SWIS - 403089

2 0 1 5 T E N T A T I V E A S S E S S M E N T R O L L
T A X A B L E SECTION OF THE ROLL - 1

PAGE 189
VALUATION DATE-JUL 01, 2014
TAXABLE STATUS DATE-MAR 01, 2015

TAX MAP NUMBER SEQUENCE
UNIFORM PERCENT OF VALUE IS 100.00
UNIFORM PERCENT OF VALUE IS 100.00

TAX MAP PARCEL NUMBER	PROPERTY LOCATION & CLASS	ASSESSMENT	EXEMPTION CODE	COUNTY	TOWN	SCHOOL
CURRENT OWNERS NAME	SCHOOL DISTRICT	LAND	TAX DESCRIPTION	TAXABLE VALUE		
CURRENT OWNERS ADDRESS	PARCEL SIZE/GRID COORD	TOTAL	SPECIAL DISTRICTS	ACCOUNT NO.		

4120	Cr 17			115.002-1-1.1	1-41-8.1	
115.002-1-1.1	240 Rural res		Basic Star 41854	0	0	30,730
Lazovik Jeffrey	Hermon-Dekalb 404401	59,200	COUNTY TAXABLE VALUE			135,000
Lazovik Nancy	Sub Lot 17 G1 103	135,000	TOWN TAXABLE VALUE			135,000
4120 County Route 17	ACRES 77.00		SCHOOL TAXABLE VALUE			104,270
De Kalb Junction, NY	EAST-0229456 NRTH-1646944		AG001 Ag Dist #1		.00 MT	
13630-3158	DEED BOOK 887 PG-01054		FD011 Dekalb Fire Dist		135,000 TO M	
	FULL MARKET VALUE	135,000				

4094	Cr 17			115.002-1-1.2	1-41-8.2	
115.002-1-1.2	210 1 Family Res		VET WAR CT 41121	0	12,000	12,000 0
Villeneuve Michael E	Hermon-Dekalb 404401	16,200	Basic Star 41854	0	0	30,730
Villeneuve Shirley Tina	1055/112	111,000	COUNTY TAXABLE VALUE			99,000
4094 County Route 17	Also See 999/443		TOWN TAXABLE VALUE			99,000
De Kalb Junction, NY	FRNT 320.00 DPTH 358.00		SCHOOL TAXABLE VALUE			80,270
13630-3158	EAST-0229279 NRTH-1646240		AG001 Ag Dist #1		.00 MT	
	DEED BOOK 1071 PG-239		FD011 Dekalb Fire Dist		111,000 TO M	
	FULL MARKET VALUE	111,000				

	Cr 17			115.002-1-2	1-56-1	
115.002-1-2	312 Vac w/imprv		COUNTY TAXABLE VALUE			36,100
Fenlong Gary	Hermon-Dekalb 404401	35,100	TOWN TAXABLE VALUE			36,100
Fenlong Linda M	FRNT 2195.00 DPTH	36,100	SCHOOL TAXABLE VALUE			36,100
405 Dollar Rd	ACRES 66.30		AG001 Ag Dist #1		.00 MT	
Heuvelton, NY 13654	EAST-0231000 NRTH-1646252		FD011 Dekalb Fire Dist		36,100 TO M	
	DEED BOOK 2001 PG-1566					
	FULL MARKET VALUE	36,100				

	101 Ritchie Rd			115.002-1-3	1-13-13	
115.002-1-3	240 Rural res		Enhanced S 41834	0	0	65,300
Atkins August	Hermon-Dekalb 404401	123,000	COUNTY TAXABLE VALUE			134,900
101 Ritchie Rd	ACRES 212.00	134,900	TOWN TAXABLE VALUE			134,900
De Kalb Junction, NY	EAST-0232144 NRTH-1647173		SCHOOL TAXABLE VALUE			69,600
13630-3159	DEED BOOK 1013 PG-00701		AG001 Ag Dist #1		.00 MT	
	FULL MARKET VALUE	134,900	FD011 Dekalb Fire Dist		134,900 TO M	

	122 Ritchie Rd			115.002-1-4	1-48-5.2	
115.002-1-4	113 Cattle farm		Ag Distric 41720	0	4,585	4,585 4,585
Gardinier Bonita J	Hermon-Dekalb 404401	44,500	Basic Star 41854	0	0	30,730
122 Ritchie Rd	ACRES 50.00	126,800	COUNTY TAXABLE VALUE			122,215
De Kalb Junction, NY	EAST-0233416 NRTH-1646336		TOWN TAXABLE VALUE			122,215
13630-4176	DEED BOOK 00917 PG-00067		SCHOOL TAXABLE VALUE			91,485
	FULL MARKET VALUE	126,800	AG001 Ag Dist #1		.00 MT	
			FD011 Dekalb Fire Dist		122,215 TO M	

MAY BE SUBJECT TO PAYMENT
UNDER AGDIST LAW TIL 2019

4,585 EX

STATE OF NEW YORK
 COUNTY - St Lawrence
 TOWN - Dekalb
 SWIS - 403089

2 0 1 5 T E N T A T I V E A S S E S S M E N T R O L L

T A X A B L E SECTION OF THE ROLL - 1

VALUATION DATE-JUL 01, 2014

TAXABLE STATUS DATE-MAR 01, 2015

TAX MAP NUMBER SEQUENCE
 UNIFORM PERCENT OF VALUE IS 100.00
 UNIFORM PERCENT OF VALUE IS 100.00

TAX MAP PARCEL NUMBER	PROPERTY LOCATION & CLASS	ASSESSMENT	EXEMPTION CODE	COUNTY	TOWN	SCHOOL
CURRENT OWNERS NAME	SCHOOL DISTRICT	LAND	TAX DESCRIPTION	TAXABLE VALUE		ACCOUNT NO.
CURRENT OWNERS ADDRESS	PARCEL SIZE/GRID COORD	TOTAL	SPECIAL DISTRICTS			

115.002-1-5	170, 172 Ritchie Rd			115.002-1-5		*****
Morse Clyde L	240 Rural res		COUNTY TAXABLE VALUE	110,400		1- 48- 5.1
3 Bronson Way	Hermon-Dekalb 404401	46,000	TOWN TAXABLE VALUE	110,400		
Elizabethtown, NY 12932	ACRES 60.40	110,400	SCHOOL TAXABLE VALUE	110,400		
	EAST-0234207 NRTH-1646703		AG001 Ag Dist #1	.00 MT		
	DEED BOOK 896 PG-00754		FD011 Dekalb Fire Dist	110,400 TO M		
	FULL MARKET VALUE	110,400				

115.002-1-6	3824 Cr 17			115.002-1-6		*****
Masters Kenneth S Jr	240 Rural res		COUNTY TAXABLE VALUE	149,280		1- 43- 8
2605 State Highway 812	Hermon-Dekalb 404401	95,280	TOWN TAXABLE VALUE	149,280		
De Kalb Junction, NY	ACRES 187.60	149,280	SCHOOL TAXABLE VALUE	149,280		
	EAST-0235563 NRTH-1644177		AG001 Ag Dist #1	.00 MT		
	13630-2107 DEED BOOK 1044 PG-00190		FD011 Dekalb Fire Dist	149,280 TO M		
	FULL MARKET VALUE	149,280				

115.002-1-8.1	Cr 17			115.002-1-8.1		*****
Masters Kenneth S Jr	105 Vac farmland		COUNTY TAXABLE VALUE	185,000		1- 43- 7.1
2605 State Highway 812	Hermon-Dekalb 404401	185,000	TOWN TAXABLE VALUE	185,000		
De Kalb Junction, NY	ACRES 360.80	185,000	SCHOOL TAXABLE VALUE	185,000		
	EAST-0234261 NRTH-1641430		AG001 Ag Dist #1	.00 MT		
	13630-2107 DEED BOOK 924 PG-00659		FD011 Dekalb Fire Dist	185,000 TO M		
	FULL MARKET VALUE	185,000				

115.002-1-8.21	2605 Sh 812			115.002-1-8.21		*****
Masters Kenneth S Jr (LU)	240 Rural res		Enhanced S 41834	0	0	1- 43- 7.2
2605 State Highway 812	Hermon-Dekalb 404401	10,360	COUNTY TAXABLE VALUE	117,160	0	65,300
De Kalb Junction, NY	ACRES 30.60	117,160	TOWN TAXABLE VALUE	117,160		
	EAST-0235972 NRTH-1640456		SCHOOL TAXABLE VALUE	51,860		
	13630-2107 DEED BOOK 1113 PG-404		AG001 Ag Dist #1	.00 MT		
	FULL MARKET VALUE	117,160	FD011 Dekalb Fire Dist	117,160 TO M		

115.002-1-10.1	Ritchie Rd			115.002-1-10.1		*****
Gardinier Bonita J Tyner	311 Res vac land		Ag Distric 41720	0	0	1- 46- 1
122 Ritchie Rd	Hermon-Dekalb 404401	49,030	COUNTY TAXABLE VALUE	49,030	0	0
De Kalb Junction, NY	ACRES 108.20	49,030	TOWN TAXABLE VALUE	49,030		
	EAST-0233221 NRTH-1644523		SCHOOL TAXABLE VALUE	49,030		
	13630-4176 DEED BOOK 1059 PG-614		AG001 Ag Dist #1	.00 MT		
	FULL MARKET VALUE	49,030	FD011 Dekalb Fire Dist	49,030 TO M		

MAY BE SUBJECT TO PAYMENT
 UNDER AGDIST LAW TIL 2019

STATE OF NEW YORK
COUNTY - St Lawrence
TOWN - Dekalb
SWIS - 403089

2 0 1 5 T E N T A T I V E A S S E S S M E N T R O L L
T A X A B L E SECTION OF THE ROLL - 1

PAGE 191
VALUATION DATE-JUL 01, 2014
TAXABLE STATUS DATE-MAR 01, 2015

TAX MAP NUMBER SEQUENCE
UNIFORM PERCENT OF VALUE IS 100.00
UNIFORM PERCENT OF VALUE IS 100.00

TAX MAP PARCEL NUMBER	PROPERTY LOCATION & CLASS	ASSESSMENT	EXEMPTION CODE	COUNTY	TOWN	SCHOOL
CURRENT OWNERS NAME	SCHOOL DISTRICT	LAND	TAX DESCRIPTION	TAXABLE VALUE		
CURRENT OWNERS ADDRESS	PARCEL SIZE/GRID COORD	TOTAL	SPECIAL DISTRICTS			ACCOUNT NO.
***** 115.002-1-10.2 *****						
115.002-1-10.2	11 Ritchie Rd 210 1 Family Res		Basic Star 41854	0	0	0 30,730
Wilson John M	Hermon-Dekalb 404401	20,300	COUNTY TAXABLE VALUE		60,600	
11 Ritchie Rd	383x355x300x325	60,600	TOWN TAXABLE VALUE		60,600	
De Kalb Junction, NY	ACRES 2.30		SCHOOL TAXABLE VALUE		29,870	
13630-3205	EAST-0232015 NRTH-1644860		AG001 Ag Dist #1		.00 MT	
	DEED BOOK 2012 PG-12724		FD011 Dekalb Fire Dist		60,600 TO M	
	FULL MARKET VALUE	60,600				
***** 115.002-1-12.11 *****						
115.002-1-12.11	3929,3935 3939 Cr 17 270 Mfg housing		VET COM CT 41131	0	9,325	9,325 1- 68- 1 0
Radloff John M	Hermon-Dekalb 404401	18,100	COUNTY TAXABLE VALUE		27,975	
392 County Route 7	FRNT 774.00 DPTH	37,300	TOWN TAXABLE VALUE		27,975	
Hammond, NY 16346	ACRES 4.10		SCHOOL TAXABLE VALUE		37,300	
	EAST-0232510 NRTH-1643843		AG001 Ag Dist #1		.00 MT	
	DEED BOOK 2003 PG-20968		FD011 Dekalb Fire Dist		37,300 TO M	
	FULL MARKET VALUE	37,300				
***** 115.002-1-13.12 *****						
115.002-1-13.12	1532 Maple Ridge Rd 270 Mfg housing		Basic Star 41854	0	0	0 30,730
Gilson Jonathon N	Hermon-Dekalb 404401	17,900	COUNTY TAXABLE VALUE		65,300	
1532 Maple Ridge Rd	328'fr	65,300	TOWN TAXABLE VALUE		65,300	
De Kalb Junction, NY	ACRES 3.90		SCHOOL TAXABLE VALUE		34,570	
13630-4179	EAST-0231672 NRTH-1642605		AG001 Ag Dist #1		.00 MT	
	DEED BOOK 2009 PG-5096		FD011 Dekalb Fire Dist		65,300 TO M	
	FULL MARKET VALUE	65,300				
***** 115.002-1-13.21 *****						
115.002-1-13.21	2012 River Rd 240 Rural res		Basic Star 41854	0	0	0 1- 71- 6.4 30,730
Mckendree Terry L	Hermon-Dekalb 404401	23,100	COUNTY TAXABLE VALUE		119,000	
Mckendree Carol A	ACRES 13.60	119,000	TOWN TAXABLE VALUE		119,000	
2012 River Rd	EAST-0233266 NRTH-1642447		SCHOOL TAXABLE VALUE		88,270	
De Kalb Junction, NY	DEED BOOK 978 PG-622		AG001 Ag Dist #1		.00 MT	
13630-3146	FULL MARKET VALUE	119,000	FD011 Dekalb Fire Dist		119,000 TO M	
***** 115.002-1-13.22 *****						
115.002-1-13.22	1600 Maple Ridge Rd 210 1 Family Res		Basic Star 41854	0	0	0 30,730
Kotz George E	Hermon-Dekalb 404401	19,000	COUNTY TAXABLE VALUE		149,900	
Kotz Jamie A	ACRES 5.00	149,900	TOWN TAXABLE VALUE		149,900	
1600 Maple Ridge Rd	EAST-0233871 NRTH-1642851		SCHOOL TAXABLE VALUE		119,170	
De Kalb Junction, NY 13630	DEED BOOK 2013 PG-12505		AG001 Ag Dist #1		.00 MT	
	FULL MARKET VALUE	149,900	FD011 Dekalb Fire Dist		149,900 TO M	

STATE OF NEW YORK
COUNTY - St Lawrence
TOWN - Dekalb
SWIS - 403089

2 0 1 5 T E N T A T I V E A S S E S S M E N T R O L L
T A X A B L E SECTION OF THE ROLL - 1

PAGE 192
VALUATION DATE-JUL 01, 2014
TAXABLE STATUS DATE-MAR 01, 2015

TAX MAP NUMBER SEQUENCE
UNIFORM PERCENT OF VALUE IS 100.00
UNIFORM PERCENT OF VALUE IS 100.00

TAX MAP PARCEL NUMBER	PROPERTY LOCATION & CLASS	ASSESSMENT	EXEMPTION CODE	COUNTY	TOWN	SCHOOL
CURRENT OWNERS NAME	SCHOOL DISTRICT	LAND	TAX DESCRIPTION	TAXABLE VALUE		
CURRENT OWNERS ADDRESS	PARCEL SIZE/GRID COORD	TOTAL	SPECIAL DISTRICTS	ACCOUNT NO.		
***** 115.002-1-14.11 *****						
1491 Maple Ridge Rd					1- 59-13	
115.002-1-14.11	210 1 Family Res		Basic Star 41854	0	0	30,730
Gilson Gary F	Hermon-Dekalb 404401	22,800	Ag Distric 41720	0	4,423	4,423
Gilson Bonnie M	FRNT 434.00 DPTH	108,000	COUNTY TAXABLE VALUE		103,577	
1491 Maple Ridge Rd	ACRES 9.20		TOWN TAXABLE VALUE		103,577	
De Kalb Junction, NY	EAST-0230887 NRTH-1643381		SCHOOL TAXABLE VALUE		72,847	
13630-3156	DEED BOOK 2009 PG-7916		AG001 Ag Dist #1		.00 MT	
	FULL MARKET VALUE	108,000	FD011 Dekalb Fire Dist		103,577	TO M
MAY BE SUBJECT TO PAYMENT UNDER AGDIST LAW TIL 2019						
***** 115.002-1-15.2 *****						
1391 Maple Ridge Rd						
115.002-1-15.2	270 Mfg housing		Basic Star 41854	0	0	30,730
Wilson Jerry J	Hermon-Dekalb 404401	12,900	COUNTY TAXABLE VALUE		60,900	
Wilson Ann	202x69x266x263	60,900	TOWN TAXABLE VALUE		60,900	
1391 Maple Ridge Rd	FRNT 202.00 DPTH		SCHOOL TAXABLE VALUE		30,170	
De Kalb Junction, NY	ACRES 0.79		AG001 Ag Dist #1		.00 MT	
13630-3153	EAST-0228350 NRTH-1642242		FD011 Dekalb Fire Dist		60,900	TO M
	DEED BOOK 2009 PG-6409					
	FULL MARKET VALUE	60,900				
***** 115.002-1-15.11 *****						
1386 Maple Ridge Rd		42 PCT OF VALUE USED FOR EXEMPTION PURPOSES			1- 68- 2	
115.002-1-15.11	112 Dairy farm		Enhanced S 41834	0	0	65,300
Wilson Neil A	Hermon-Dekalb 404401	92,800	Aged - Cou 41802	0	33,432	0
1386 Maple Ridge Rd	ACRES 127.90	159,200	Aged - Tow 41803	0	0	33,432
De Kalb Junction, NY	EAST-0229160 NRTH-1640630		COUNTY TAXABLE VALUE		125,768	
13630-4163	DEED BOOK 765 PG-83		TOWN TAXABLE VALUE		125,768	
	FULL MARKET VALUE	159,200	SCHOOL TAXABLE VALUE		93,900	
			AG001 Ag Dist #1		.00 MT	
			FD011 Dekalb Fire Dist		159,200	TO M
***** 115.002-1-15.12 *****						
115.002-1-15.12	Maple Ridge Rd					
Morrison Dayton H & Patricia	314 Rural vac<10		COUNTY TAXABLE VALUE		11,000	
Morrison David B	Hermon-Dekalb 404401	11,000	TOWN TAXABLE VALUE		11,000	
108 Brays Island Lane	266'rf on Maple Ridge Rd	11,000	SCHOOL TAXABLE VALUE		11,000	
St Augustine, FL 32092	409'rf on Hitchcock Rd		AG001 Ag Dist #1		.00 MT	
	ACRES 2.50		FD011 Dekalb Fire Dist		11,000	TO M
	EAST-0228749 NRTH-1642477					
	DEED BOOK 2014 PG-1350					
	FULL MARKET VALUE	11,000				

STATE OF NEW YORK
 COUNTY - St Lawrence
 TOWN - Dekalb
 SWIS - 403089

2 0 1 5 T E N T A T I V E A S S E S S M E N T R O L L
 T A X A B L E SECTION OF THE ROLL - 1

PAGE 193
 VALUATION DATE-JUL 01, 2014
 TAXABLE STATUS DATE-MAR 01, 2015

TAX MAP NUMBER SEQUENCE
 UNIFORM PERCENT OF VALUE IS 100.00
 UNIFORM PERCENT OF VALUE IS 100.00

TAX MAP PARCEL NUMBER	PROPERTY LOCATION & CLASS	ASSESSMENT	EXEMPTION CODE	COUNTY	TOWN	SCHOOL
CURRENT OWNERS NAME	SCHOOL DISTRICT	LAND	TAX DESCRIPTION	TAXABLE VALUE		
CURRENT OWNERS ADDRESS	PARCEL SIZE/GRID COORD	TOTAL	SPECIAL DISTRICTS			ACCOUNT NO.
***** 115.002-1-16.2 *****						
1442 Maple Ridge Rd						
115.002-1-16.2	210 1 Family Res		Basic Star 41854	0	0	0 30,730
Delorme Eugene C	Hermon-Dekalb 404401	16,500	COUNTY TAXABLE VALUE		52,300	
1442 Maple Ridge Rd	FRNT 387.00 DPTH	52,300	TOWN TAXABLE VALUE		52,300	
De Kalb Junction, NY	ACRES 2.50		SCHOOL TAXABLE VALUE		21,570	
13630-4136	EAST-0229864 NRTH-1642409		AG001 Ag Dist #1		.00 MT	
	DEED BOOK 2007 PG-7559		FD011 Dekalb Fire Dist		52,300 TO M	
	FULL MARKET VALUE	52,300				
***** 115.002-1-16.3 *****						
1423 Maple Ridge Rd						
115.002-1-16.3	270 Mfg housing		COUNTY TAXABLE VALUE		28,000	
Delorme Kendra J	Hermon-Dekalb 404401	15,400	TOWN TAXABLE VALUE		28,000	
1423 Maple Ridge Rd	FRNT 178.00 DPTH	28,000	SCHOOL TAXABLE VALUE		28,000	
De Kalb Junction, NY	ACRES 1.40		AG001 Ag Dist #1		.00 MT	
13630-4162	EAST-0228966 NRTH-1642517		FD011 Dekalb Fire Dist		28,000 TO M	
	DEED BOOK 2007 PG-7560					
	FULL MARKET VALUE	28,000				
***** 115.002-1-16.4 *****						
1430 Maple Ridge Rd						
115.002-1-16.4	270 Mfg housing		Basic Star 41854	0	0	0 29,900
Gollinger Gayle M	Hermon-Dekalb 404401	15,300	COUNTY TAXABLE VALUE		29,900	
1430 Maple Ridge Rd	FRNT 296.00 DPTH	29,900	TOWN TAXABLE VALUE		29,900	
De Kalb Junction, NY	ACRES 1.30		SCHOOL TAXABLE VALUE		0	
13630-4136	EAST-0229341 NRTH-1642277		AG001 Ag Dist #1		.00 MT	
	DEED BOOK 2012 PG-17978		FD011 Dekalb Fire Dist		29,900 TO M	
	FULL MARKET VALUE	29,900				
***** 115.002-1-16.11 *****						
Maple Ridge Rd						1- 26- 4
115.002-1-16.11	105 Vac farmland		Ag Distric 41720	0	51,895	51,895 51,895
Delorme Kenneth	Hermon-Dekalb 404401	109,800	COUNTY TAXABLE VALUE		57,905	
Delorme Joyce	FRNT 3196.00 DPTH	109,800	TOWN TAXABLE VALUE		57,905	
1085 Maple Ridge Rd	ACRES 158.10		SCHOOL TAXABLE VALUE		57,905	
De Kalb Junction, NY	EAST-0230658 NRTH-1641863		AG001 Ag Dist #1		.00 MT	
13630-4162	DEED BOOK 847 PG-00146		FD011 Dekalb Fire Dist		57,905 TO M	
	FULL MARKET VALUE	109,800	51,895 EX			
MAY BE SUBJECT TO PAYMENT UNDER AGDIST LAW TIL 2019						
***** 115.002-1-17.2 *****						
40 Hitchcock Rd						1- 68- 3.2
115.002-1-17.2	210 1 Family Res		Basic Star 41854	0	0	0 30,730
Wilson Dale A	Hermon-Dekalb 404401	16,500	COUNTY TAXABLE VALUE		44,600	
40 Hitchcock Rd	FRNT 200.00 DPTH 550.00	44,600	TOWN TAXABLE VALUE		44,600	
De Kalb Junction, NY	EAST-0228385 NRTH-1643311		SCHOOL TAXABLE VALUE		13,870	
13630-4135	DEED BOOK 1092 PG-206		AG001 Ag Dist #1		.00 MT	
	FULL MARKET VALUE	44,600	FD011 Dekalb Fire Dist		44,600 TO M	

STATE OF NEW YORK
COUNTY - St Lawrence
TOWN - Dekalb
SWIS - 403089

2 0 1 5 T E N T A T I V E A S S E S S M E N T R O L L
T A X A B L E SECTION OF THE ROLL - 1

PAGE 194
VALUATION DATE-JUL 01, 2014
TAXABLE STATUS DATE-MAR 01, 2015

TAX MAP NUMBER SEQUENCE
UNIFORM PERCENT OF VALUE IS 100.00
UNIFORM PERCENT OF VALUE IS 100.00

TAX MAP PARCEL NUMBER	PROPERTY LOCATION & CLASS	ASSESSMENT	EXEMPTION CODE	COUNTY	TOWN	SCHOOL
CURRENT OWNERS NAME	SCHOOL DISTRICT	LAND	TAX DESCRIPTION	TAXABLE VALUE		
CURRENT OWNERS ADDRESS	PARCEL SIZE/GRID COORD	TOTAL	SPECIAL DISTRICTS	ACCOUNT NO.		

115.002-1-17.11	60,92 Hitchcock Rd			115.002-1-17.11		*****
Brown Veronica & Ronald	270 Mfg housing		Basic Star 41854	0	0	1- 68- 3.1
Brown Matthew & Erin	Hermon-Dekalb 404401	116,200	COUNTY TAXABLE VALUE		131,200	30,730
60 Hitchcock Rd	Sub Lots 14,15,16 G1#103	131,200	TOWN TAXABLE VALUE		131,200	
De Kalb Junction, NY	ACRES 153.00		SCHOOL TAXABLE VALUE		100,470	
13630-4135	EAST-0229018 NRTH-1644268		AG001 Ag Dist #1		.00 MT	
	DEED BOOK 2006 PG-18573		FD011 Dekalb Fire Dist		131,200 TO M	
	FULL MARKET VALUE	131,200				

115.002-1-17.12	4121 Cr 17			115.002-1-17.12		*****
Lazovik Jeffrey B	312 Vac w/imprv		COUNTY TAXABLE VALUE		11,000	
Lazovik Nancy S	Hermon-Dekalb 404401	10,000	TOWN TAXABLE VALUE		11,000	
4120 County Route 17	290x325 (D)	11,000	SCHOOL TAXABLE VALUE		11,000	
De Kalb Junction, NY	FRNT 290.00 DPTH 300.00		AG001 Ag Dist #1		.00 MT	
13630-3158	ACRES 2.00		FD011 Dekalb Fire Dist		11,000 TO M	
	EAST-0228617 NRTH-1646247					
	DEED BOOK 2005 PG-15167					
	FULL MARKET VALUE	11,000				

115.002-1-18.11	3995 Cr 17			115.002-1-18.11		*****
Pray Richard A	720 Mine/quarry		COUNTY TAXABLE VALUE		29,400	1- 27- 9.1
Pray Donna J	Hermon-Dekalb 404401	23,400	TOWN TAXABLE VALUE		29,400	
3517 County Route 10	Also 1028/949	29,400	SCHOOL TAXABLE VALUE		29,400	
De Peyster, NY 13633	ACRES 19.40		AG001 Ag Dist #1		.00 MT	
	EAST-0230891 NRTH-1644617		FD011 Dekalb Fire Dist		29,400 TO M	
	DEED BOOK 2014 PG-12577					
	FULL MARKET VALUE	29,400				

115.002-1-18.21	4015,4017 Cr 17			115.002-1-18.21		*****
Simmons Stacy	280 Res Multiple		Basic Star 41854	0	0	1- 27- 9.2
Simmons Crystal	Hermon-Dekalb 404401	30,700	COUNTY TAXABLE VALUE		69,000	30,730
4015 County Route 17	Also See 1028/949	69,000	TOWN TAXABLE VALUE		69,000	
De Kalb Junction, NY	ACRES 25.20		SCHOOL TAXABLE VALUE		38,270	
13630-4137	EAST-0230386 NRTH-1645200		AG001 Ag Dist #1		.00 MT	
	DEED BOOK 2000 PG-21857		FD011 Dekalb Fire Dist		69,000 TO M	
	FULL MARKET VALUE	69,000				

115.002-1-18.31	4063 Cr 17			115.002-1-18.31		*****
Snell Gerald Jr	311 Res vac land		COUNTY TAXABLE VALUE		24,300	1- 27- 9.3
969 Pyrites-Russell Rd	Hermon-Dekalb 404401	24,300	TOWN TAXABLE VALUE		24,300	
Hermon, NY 13652	(3) Trailers	24,300	SCHOOL TAXABLE VALUE		24,300	
	1080.00fr		AG001 Ag Dist #1		.00 MT	
	ACRES 10.30		FD011 Dekalb Fire Dist		24,300 TO M	
	EAST-0229681 NRTH-1645508					
	DEED BOOK 2008 PG-18620					
	FULL MARKET VALUE	24,300				

STATE OF NEW YORK
COUNTY - St Lawrence
TOWN - Dekalb
SWIS - 403089

2 0 1 5 T E N T A T I V E A S S E S S M E N T R O L L
T A X A B L E SECTION OF THE ROLL - 1

PAGE 195
VALUATION DATE-JUL 01, 2014
TAXABLE STATUS DATE-MAR 01, 2015

TAX MAP NUMBER SEQUENCE
UNIFORM PERCENT OF VALUE IS 100.00
UNIFORM PERCENT OF VALUE IS 100.00

TAX MAP PARCEL NUMBER	PROPERTY LOCATION & CLASS	ASSESSMENT	EXEMPTION CODE	COUNTY	TOWN	SCHOOL
CURRENT OWNERS NAME	SCHOOL DISTRICT	LAND	TAX DESCRIPTION	TAXABLE VALUE		
CURRENT OWNERS ADDRESS	PARCEL SIZE/GRID COORD	TOTAL	SPECIAL DISTRICTS	ACCOUNT NO.		

4089 Cr 17				115.002-1-18.32	*****	
115.002-1-18.32	311 Res vac land		COUNTY TAXABLE VALUE	9,000		
Villeneuve Michael E	Hermon-Dekalb 404401	9,000	TOWN TAXABLE VALUE	9,000		
Villeneuve Shirley Tina	278'fr	9,000	SCHOOL TAXABLE VALUE	9,000		
4094 County Route 17	ACRES 1.60		AG001 Ag Dist #1	.00 MT		
De Kalb Junction, NY	EAST-0229243 NRTH-1645882		FD011 Dekalb Fire Dist	9,000 TO M		
13630-3158	DEED BOOK 2006 PG-829					
	FULL MARKET VALUE	9,000				

115.002-1-19	River Rd			115.002-1-19	*****	
115.002-1-19	311 Res vac land		COUNTY TAXABLE VALUE	8,250		
Masters Kenneth S Jr	Hermon-Dekalb 404401	8,250	TOWN TAXABLE VALUE	8,250		
2605 State Highway 812	ACRES 15.00	8,250	SCHOOL TAXABLE VALUE	8,250		
De Kalb Junction, NY	EAST-0231674 NRTH-1640779		AG001 Ag Dist #1	.00 MT		
13630-2107	DEED BOOK 1024 PG-00787		FD011 Dekalb Fire Dist	8,250 TO M		
	FULL MARKET VALUE	8,250				

1540 Maple Ridge Rd				115.002-1-25.2	*****	
115.002-1-25.2	240 Rural res		Basic Star 41854	0	0	30,730
Gary Tammy	Hermon-Dekalb 404401	33,600	COUNTY TAXABLE VALUE	84,400		
Kielmeier Kimberly	10/11sp80000	84,400	TOWN TAXABLE VALUE	84,400		
1540 Maple Ridge Rd	FRNT 1193.00 DPTH		SCHOOL TAXABLE VALUE	53,670		
De Kalb Junction, NY 13630	ACRES 29.60		AG001 Ag Dist #1	.00 MT		
	EAST-0232339 NRTH-1642257		FD011 Dekalb Fire Dist	84,400 TO M		
	DEED BOOK 2014 PG-13162					
	FULL MARKET VALUE	84,400				

3943 Cr 17				115.002-1-25.5	*****	
115.002-1-25.5	314 Rural vac<10		COUNTY TAXABLE VALUE	5,300		
Gilson Kristen J	Hermon-Dekalb 404401	5,300	TOWN TAXABLE VALUE	5,300		
1225 Maple Ridge Rd	FRNT 200.00 DPTH 277.00	5,300	SCHOOL TAXABLE VALUE	5,300		
De Kalb Junction, NY	ACRES 1.30		AG001 Ag Dist #1	.00 MT		
13630-3153	EAST-0232215 NRTH-1644114		FD011 Dekalb Fire Dist	5,300 TO M		
	DEED BOOK 2007 PG-115					
	FULL MARKET VALUE	5,300				

1515 Maple Ridge Rd				115.002-1-25.11	*****	
115.002-1-25.11	113 Cattle farm		Ag Distric 41720	0	6,590	6,590 6.3
Gilson Gary F	Hermon-Dekalb 404401	41,939	COUNTY TAXABLE VALUE	75,449		
1491 Maple Ridge Rd	835' RF CR 17	82,039	TOWN TAXABLE VALUE	75,449		
De Kalb Junction, NY	FRNT 1463.00 DPTH		SCHOOL TAXABLE VALUE	75,449		
13630-3156	ACRES 60.10		AG001 Ag Dist #1	.00 MT		
	EAST-0231763 NRTH-1643686		FD011 Dekalb Fire Dist	75,449 TO M		
	DEED BOOK 2010 PG-17868					
	FULL MARKET VALUE	82,039		6,590 EX		

MAY BE SUBJECT TO PAYMENT UNDER AGDIST LAW TIL 2019						

STATE OF NEW YORK
 COUNTY - St Lawrence
 TOWN - Dekalb
 SWIS - 403089

2 0 1 5 T E N T A T I V E A S S E S S M E N T R O L L
 T A X A B L E SECTION OF THE ROLL - 1

PAGE 196
 VALUATION DATE-JUL 01, 2014
 TAXABLE STATUS DATE-MAR 01, 2015

TAX MAP NUMBER SEQUENCE
 UNIFORM PERCENT OF VALUE IS 100.00
 UNIFORM PERCENT OF VALUE IS 100.00

TAX MAP PARCEL NUMBER	PROPERTY LOCATION & CLASS	ASSESSMENT	EXEMPTION CODE	COUNTY	TOWN	SCHOOL
CURRENT OWNERS NAME	SCHOOL DISTRICT	LAND	TAX DESCRIPTION	TAXABLE VALUE		
CURRENT OWNERS ADDRESS	PARCEL SIZE/GRID COORD	TOTAL	SPECIAL DISTRICTS			ACCOUNT NO.

115.002-1-25.12	1541 Maple Ridge Rd 210 1 Family Res		COUNTY TAXABLE VALUE	31,000		
Gilson Gary F	Hermon-Dekalb 404401	15,800	TOWN TAXABLE VALUE	31,000		
1491 Maple Ridge Rd	FRNT 321.00 DPTH	31,000	SCHOOL TAXABLE VALUE	31,000		
De Kalb Junction, NY	ACRES 1.80		AG001 Ag Dist #1	.00 MT		
13630-3156	EAST-0232161 NRTH-1643037		FD011 Dekalb Fire Dist	31,000 TO M		
	DEED BOOK 2009 PG-8472					
	FULL MARKET VALUE	31,000				

115.002-1-26	Maple Ridge Rd 311 Res vac land		COUNTY TAXABLE VALUE	6,500		
Scampoli Anthony	Hermon-Dekalb 404401	6,500	TOWN TAXABLE VALUE	6,500		
564 Krumville Rd	FRNT 480.00 DPTH	6,500	SCHOOL TAXABLE VALUE	6,500		
Olivebridge, NY 12461-5529	ACRES 2.50		AG001 Ag Dist #1	.00 MT		
	EAST-0231413 NRTH-1642720		FD011 Dekalb Fire Dist	6,500 TO M		
	DEED BOOK 2005 PG-20258					
	FULL MARKET VALUE	6,500				

115.002-2-1	2941A Sh 812 210 1 Family Res		Basic Star 41854	0	0	1- 23-12 30,730
Gardner John P	Hermon-Dekalb 404401	11,600	COUNTY TAXABLE VALUE	56,000		
Gardner Casandra M	Also See 1015/438	56,000	TOWN TAXABLE VALUE	56,000		
2941 State Highway 812 Apt 1	.51a 183x119x203x112		SCHOOL TAXABLE VALUE	25,270		
De Kalb Junction, NY	FRNT 183.00 DPTH 119.00		AG001 Ag Dist #1	.00 MT		
13630-3165	EAST-0237712 NRTH-1648028		FD011 Dekalb Fire Dist	56,000 TO M		
	DEED BOOK 1015 PG-440					
	FULL MARKET VALUE	56,000				

115.002-2-2	Sh 812 312 Vac w/imprv		COUNTY TAXABLE VALUE	10,700		1- 23-10
Gardner John P	Hermon-Dekalb 404401	2,700	TOWN TAXABLE VALUE	10,700		
Gardner Casandra M	Also See 1015/438	10,700	SCHOOL TAXABLE VALUE	10,700		
2941 State Highway 812 Apt 1	115x175x40x104x110x93		AG001 Ag Dist #1	.00 MT		
Dekalb Junction, NY 13630-3165	FRNT 115.00 DPTH 115.00		FD011 Dekalb Fire Dist	10,700 TO M		
	EAST-0237607 NRTH-1647812					
	DEED BOOK 1015 PG-00440					
	FULL MARKET VALUE	10,700				

115.002-2-3	2890 Sh 812 270 Mfg housing		Basic Star 41854	0	0	1- 15- 2 30,730
Wilson Robert	Hermon-Dekalb 404401	15,000	COUNTY TAXABLE VALUE	66,000		
Wilson Valorie	V1 157X307x251x132x165	66,000	TOWN TAXABLE VALUE	66,000		
2890 State Highway 812	FRNT 157.00 DPTH		SCHOOL TAXABLE VALUE	35,270		
De Kalb Junction, NY	ACRES 1.00		AG001 Ag Dist #1	.00 MT		
13630-3166	EAST-0237556 NRTH-1646617		FD011 Dekalb Fire Dist	66,000 TO M		
	DEED BOOK 1032 PG-00251					
	FULL MARKET VALUE	66,000				

STATE OF NEW YORK
 COUNTY - St Lawrence
 TOWN - Dekalb
 SWIS - 403089

2 0 1 5 T E N T A T I V E A S S E S S M E N T R O L L
 T A X A B L E SECTION OF THE ROLL - 1

PAGE 197
 VALUATION DATE-JUL 01, 2014
 TAXABLE STATUS DATE-MAR 01, 2015

TAX MAP NUMBER SEQUENCE
 UNIFORM PERCENT OF VALUE IS 100.00
 UNIFORM PERCENT OF VALUE IS 100.00

TAX MAP PARCEL NUMBER	PROPERTY LOCATION & CLASS	ASSESSMENT	EXEMPTION CODE	COUNTY	TOWN	SCHOOL
CURRENT OWNERS NAME	SCHOOL DISTRICT	LAND	TAX DESCRIPTION	TAXABLE VALUE		ACCOUNT NO.
CURRENT OWNERS ADDRESS	PARCEL SIZE/GRID COORD	TOTAL	SPECIAL DISTRICTS			

115.002-2-4	Sh 812			115.002-2-4		*****
115.002-2-4	321 Abandoned ag		COUNTY TAXABLE VALUE	99,700		1- 27-10
Polubinski Trust Ksiazec Chylin	Hermon-Dekalb 404401	99,700	TOWN TAXABLE VALUE	99,700		
529 Dunkirk Rd	Also 1059/677 1999/7569	99,700	SCHOOL TAXABLE VALUE	99,700		
Baltimore, MD 21212	ACRES 227.70		AG001 Ag Dist #1	.00 MT		
	EAST-0238821 NRTH-1646295		FD011 Dekalb Fire Dist	99,700 TO M		
	DEED BOOK 2000 PG-13013					
	FULL MARKET VALUE	99,700				

115.002-2-5.21	2750 SH 812			115.002-2-5.21		*****
115.002-2-5.21	240 Rural res		VET COM CT 41131	0	20,000	20,000 0
Ullrich Calvin R	Hermon-Dekalb 404401	149,800	Enhanced S 41834	0	0	0 65,300
Ullrich Patricia	FRNT 3944.00 DPTH	287,000	COUNTY TAXABLE VALUE		267,000	
2750 State Highway 812	ACRES 206.70		TOWN TAXABLE VALUE		267,000	
De Kalb Junction, NY	EAST-0238042 NRTH-1643547		SCHOOL TAXABLE VALUE		221,700	
	13630-4185 DEED BOOK 2005 PG-21212		AG001 Ag Dist #1		.00 MT	
	FULL MARKET VALUE	287,000	FD011 Dekalb Fire Dist		287,000 TO M	

115.002-2-5.22	2751 SH 812			115.002-2-5.22		*****
115.002-2-5.22	210 1 Family Res - WTRFNT		COUNTY TAXABLE VALUE	90,900		
Ullrich Calvin	Hermon-Dekalb 404401	14,000	TOWN TAXABLE VALUE	90,900		
Ullrich Patricia	FRNT 619.00 DPTH	90,900	SCHOOL TAXABLE VALUE	90,900		
2750 State Highway 812	ACRES 3.00		AG001 Ag Dist #1		.00 MT	
De Kalb Junction, NY	EAST-0236875 NRTH-1643206		FD011 Dekalb Fire Dist		90,900 TO M	
	13630-4185 DEED BOOK 2010 PG-4998					
	FULL MARKET VALUE	90,900				

115.002-2-7	2872,2874 Sh 812			115.002-2-7		*****
115.002-2-7	271 Mfg housings		COUNTY TAXABLE VALUE	43,000		1- 28- 1
Durham Milton E	Hermon-Dekalb 404401	19,300	TOWN TAXABLE VALUE	43,000		
Durham Betty	ACRES 5.30	43,000	SCHOOL TAXABLE VALUE	43,000		
2919 State Highway 812	EAST-0237483 NRTH-1645801		AG001 Ag Dist #1		.00 MT	
De Kalb Junction, NY	DEED BOOK 988 PG-00610		FD011 Dekalb Fire Dist		43,000 TO M	
	13630-3165 FULL MARKET VALUE	43,000				

115.002-2-8.1	2871 Sh 812			115.002-2-8.1		*****
115.002-2-8.1	113 Cattle farm		Ag Distric 41720	0	10,453	10,453 10,453
Hershberger Enos	Hermon-Dekalb 404401	25,600	COUNTY TAXABLE VALUE		41,547	
Hershberger Verna	16.36a(d)	52,000	TOWN TAXABLE VALUE		41,547	
594 Old Canton Rd	FRNT 1780.00 DPTH		SCHOOL TAXABLE VALUE		41,547	
Canton, NY 13617	ACRES 17.30		AG001 Ag Dist #1		.00 MT	
	EAST-0236966 NRTH-1645991		FD011 Dekalb Fire Dist		41,547 TO M	
	DEED BOOK 2002 PG-15426				10,453 EX	
MAY BE SUBJECT TO PAYMENT	FULL MARKET VALUE	52,000				
UNDER AGDIST LAW TIL 2019						

STATE OF NEW YORK
COUNTY - St Lawrence
TOWN - Dekalb
SWIS - 403089

2 0 1 5 T E N T A T I V E A S S E S S M E N T R O L L
T A X A B L E SECTION OF THE ROLL - 1

PAGE 198
VALUATION DATE-JUL 01, 2014
TAXABLE STATUS DATE-MAR 01, 2015

TAX MAP NUMBER SEQUENCE
UNIFORM PERCENT OF VALUE IS 100.00
UNIFORM PERCENT OF VALUE IS 100.00

TAX MAP PARCEL NUMBER	PROPERTY LOCATION & CLASS	ASSESSMENT	EXEMPTION CODE	COUNTY	TOWN	SCHOOL
CURRENT OWNERS NAME	SCHOOL DISTRICT	LAND	TAX DESCRIPTION	TAXABLE VALUE		
CURRENT OWNERS ADDRESS	PARCEL SIZE/GRID COORD	TOTAL	SPECIAL DISTRICTS	ACCOUNT NO.		
***** 115.002-2-9.1 *****						
2879	Sh 812					1- 48-13
115.002-2-9.1	311 Res vac land		COUNTY TAXABLE VALUE	17,200		
Moulton Harry S	Hermon-Dekalb 404401	17,200	TOWN TAXABLE VALUE	17,200		
Moulton Joyce C	1120'FR	17,200	SCHOOL TAXABLE VALUE	17,200		
166 Winter Rd	FRNT 1057.00 DPTH		AG001 Ag Dist #1	.00 MT		
Rensselaer Falls, NY	ACRES 28.10		FD011 Dekalb Fire Dist	17,200 TO M		
13680-3130	EAST-0237030 NRTH-1648274					
	DEED BOOK 2007 PG-5828					
	FULL MARKET VALUE	17,200				
***** 115.002-2-10 *****						
2919	Sh 812					1- 61-14
115.002-2-10	270 Mfg housing		Vet Chg of 41003	0	0	35,800 0
Durham Betty	Hermon-Dekalb 404401	9,800	Vet Pro Ra 41112	0	35,588	0 0
2919 State Highway 812	300x50x280x130	35,800	Enhanced S 41834	0	0	0 35,800
De Kalb Junction, NY	FRNT 300.00 DPTH		COUNTY TAXABLE VALUE	212		
13630-3165	ACRES 0.50		TOWN TAXABLE VALUE	0		
	EAST-0237549 NRTH-1647427		SCHOOL TAXABLE VALUE	0		
	DEED BOOK 895 PG-01179		AG001 Ag Dist #1	.00 MT		
	FULL MARKET VALUE	35,800	FD011 Dekalb Fire Dist	35,800 TO M		
***** 115.002-2-12 *****						
	Off Cr 17					
115.002-2-12	311 Res vac land		COUNTY TAXABLE VALUE	5,600		
Riley Michael	Hermon-Dekalb 404401	5,600	TOWN TAXABLE VALUE	5,600		
3015 State Route 37	254x955	5,600	SCHOOL TAXABLE VALUE	5,600		
Fort Covington, NY 12937	ACRES 5.60		AG001 Ag Dist #1	.00 MT		
	EAST-0238434 NRTH-1641056		FD011 Dekalb Fire Dist	5,600 TO M		
	DEED BOOK 2006 PG-4914					
	FULL MARKET VALUE	5,600				
***** 115.002-2-13 *****						
3574	Cr 17 & 3 Brice Rd					
115.002-2-13	210 1 Family Res		Basic Star 41854	0	0	0 30,730
LeMunyon Gordon	Hermon-Dekalb 404401	116,500	COUNTY TAXABLE VALUE	286,000		
LeMunyon Sharon	3234'fr	286,000	TOWN TAXABLE VALUE	286,000		
3574 County Route 17	ACRES 160.70 BANK8888150		SCHOOL TAXABLE VALUE	255,270		
DeKalb Junction, NY 13630	EAST-0239938 NRTH-1640348		AG001 Ag Dist #1	.00 MT		
	DEED BOOK 2006 PG-1096		FD011 Dekalb Fire Dist	286,000 TO M		
	FULL MARKET VALUE	286,000				
***** 115.002-3-11.11 *****						
3728	Cr 17					1- 22- 2
115.002-3-11.11	240 Rural res		Basic Star 41854	0	0	0 30,730
Burnham Bradley D	Hermon-Dekalb 404401	24,800	COUNTY TAXABLE VALUE	96,800		
Burnham Deann M	Also See 1998/9032	96,800	TOWN TAXABLE VALUE	96,800		
3728 County Route 17	ACRES 19.60		SCHOOL TAXABLE VALUE	66,070		
De Kalb Junction, NY	EAST-0237153 NRTH-1641539		AG001 Ag Dist #1	.00 MT		
13630-4178	DEED BOOK 1012 PG-00183		FD011 Dekalb Fire Dist	96,800 TO M		
	FULL MARKET VALUE	96,800				

STATE OF NEW YORK
 COUNTY - St Lawrence
 TOWN - Dekalb
 SWIS - 403089

2 0 1 5 T E N T A T I V E A S S E S S M E N T R O L L
 T A X A B L E SECTION OF THE ROLL - 1

PAGE 199
 VALUATION DATE-JUL 01, 2014
 TAXABLE STATUS DATE-MAR 01, 2015

TAX MAP NUMBER SEQUENCE
 UNIFORM PERCENT OF VALUE IS 100.00
 UNIFORM PERCENT OF VALUE IS 100.00

TAX MAP PARCEL NUMBER	PROPERTY LOCATION & CLASS	ASSESSMENT	EXEMPTION CODE-----	COUNTY-----	TOWN-----	SCHOOL
CURRENT OWNERS NAME	SCHOOL DISTRICT	LAND	TAX DESCRIPTION	TAXABLE VALUE		
CURRENT OWNERS ADDRESS	PARCEL SIZE/GRID COORD	TOTAL	SPECIAL DISTRICTS	ACCOUNT NO.		

115.002-3-19.1	3695A,B Cr 17			115.002-3-19.1	*****	
Jablonski Helen	271 Mfg housings		COUNTY TAXABLE VALUE	38,400	1- 33-10	
Jablonski Bruce M	Hermon-Dekalb 404401	26,200	TOWN TAXABLE VALUE	38,400		
25 Lindberg Rd	ACRES 21.80	38,400	SCHOOL TAXABLE VALUE	38,400		
Stonington, CT 06378	EAST-0237327 NRTH-1640422		AG001 Ag Dist #1	.00 MT		
	DEED BOOK 1998 PG-10442		FD011 Dekalb Fire Dist	38,400 TO M		
	FULL MARKET VALUE	38,400				

STATE OF NEW YORK
 COUNTY - St Lawrence
 TOWN - Dekalb
 SWIS - 403089

2 0 1 5 T E N T A T I V E A S S E S S M E N T R O L L
 T A X A B L E S E C T I O N O F T H E R O L L - 1
 M A P S E C T I O N - 1 1 5
 S U B - S E C T I O N - 0 0 2
 U N I F O R M P E R C E N T O F V A L U E I S 1 0 0 . 0 0

PAGE 200
 VALUATION DATE-JUL 01, 2014
 TAXABLE STATUS DATE-MAR 01, 2015
 RPS150/V04/L015
 CURRENT DATE 4/21/2015

*** S P E C I A L D I S T R I C T S U M M A R Y ***

CODE	DISTRICT NAME	TOTAL PARCELS	EXTENSION TYPE	EXTENSION VALUE	AD VALOREM VALUE	EXEMPT AMOUNT	TAXABLE VALUE
AG001	Ag Dist #1	50	MOVTAX				
FD011	Dekalb Fire Di	50	TOTAL M		3866,959	77,946	3789,013

*** S C H O O L D I S T R I C T S U M M A R Y ***

CODE	DISTRICT NAME	TOTAL PARCELS	ASSESSED LAND	ASSESSED TOTAL	EXEMPT AMOUNT	TOTAL TAXABLE	STAR AMOUNT	STAR TAXABLE
404401	Hermon-Dekalb	50	1937,859	3866,959	77,946	3789,013	880,040	2908,973
	S U B - T O T A L	50	1937,859	3866,959	77,946	3789,013	880,040	2908,973
	T O T A L	50	1937,859	3866,959	77,946	3789,013	880,040	2908,973

*** S Y S T E M C O D E S S U M M A R Y ***

NO SYSTEM EXEMPTIONS AT THIS LEVEL

*** E X E M P T I O N S U M M A R Y ***

CODE	DESCRIPTION	TOTAL PARCELS	COUNTY	TOWN	SCHOOL
41003	Vet Chg of	1		35,800	
41112	Vet Pro Ra	1	35,588		
41121	VET WAR CT	1	12,000	12,000	
41131	VET COM CT	2	29,325	29,325	
41720	Ag Distric	6	77,946	77,946	77,946
41802	Aged - Cou	1	33,432		
41803	Aged - Tow	1		33,432	
41834	Enhanced S	5			297,000
41854	Basic Star	19			583,040
	T O T A L	37	188,291	188,503	957,986

STATE OF NEW YORK
COUNTY - St Lawrence
TOWN - Dekalb
SWIS - 403089

2 0 1 5 T E N T A T I V E A S S E S S M E N T R O L L
T A X A B L E SECTION OF THE ROLL - 1
M A P S E C T I O N - 115
S U B - S E C T I O N - 002
UNIFORM PERCENT OF VALUE IS 100.00

PAGE 201
VALUATION DATE-JUL 01, 2014
TAXABLE STATUS DATE-MAR 01, 2015
RPS150/V04/L015
CURRENT DATE 4/21/2015

*** G R A N D T O T A L S ***

ROLL SEC	DESCRIPTION	TOTAL PARCELS	ASSESSED LAND	ASSESSED TOTAL	TAXABLE COUNTY	TAXABLE TOWN	TAXABLE SCHOOL	STAR TAXABLE
1	TAXABLE	50	1937,859	3866,959	3678,668	3678,456	3789,013	2908,973

STATE OF NEW YORK
COUNTY - St Lawrence
TOWN - Dekalb
SWIS - 403089

2 0 1 5 T E N T A T I V E A S S E S S M E N T R O L L

T A X A B L E SECTION OF THE ROLL - 1

VALUATION DATE-JUL 01, 2014

TAXABLE STATUS DATE-MAR 01, 2015

TAX MAP NUMBER SEQUENCE

UNIFORM PERCENT OF VALUE IS 100.00

UNIFORM PERCENT OF VALUE IS 100.00

TAX MAP PARCEL NUMBER	PROPERTY LOCATION & CLASS	ASSESSMENT	EXEMPTION CODE	COUNTY	TOWN	SCHOOL
CURRENT OWNERS NAME	SCHOOL DISTRICT	LAND	TAX DESCRIPTION	TAXABLE VALUE		
CURRENT OWNERS ADDRESS	PARCEL SIZE/GRID COORD	TOTAL	SPECIAL DISTRICTS	ACCOUNT NO.		

115.003-1-2.3/1	Streeter Rd			115.003-1-2.3/1		*****
Thompson Bryan S	720 Mine/quarry		COUNTY TAXABLE VALUE			1-45-1.2/1
Berk Gary	Hermon-Dekalb 404401	0	TOWN TAXABLE VALUE			
68 Streeter Rd	Mr On 30.5 Acres	800	SCHOOL TAXABLE VALUE			
De Kalb Junction, NY	DEED BOOK 2007 PG-18926		FD011 Dekalb Fire Dist		800 TO M	
	FULL MARKET VALUE	800				

115.003-1-2.111	877 Maple Ridge Rd			115.003-1-2.111		*****
Shippee Matthew E	270 Mfg housing		COUNTY TAXABLE VALUE			1- 45- 1.11
Shippee Kristine L	Hermon-Dekalb 404401	14,900	TOWN TAXABLE VALUE			
881 Maple Ridge Rd	200x218	26,800	SCHOOL TAXABLE VALUE			
Richville, NY 13681	ACRES 0.90 BANK8888209		AG001 Ag Dist #1		.00 MT	
	EAST-0217891 NRTH-1635540		FD011 Dekalb Fire Dist		26,800 TO M	
	DEED BOOK 2001 PG-2245					
	FULL MARKET VALUE	26,800				

115.003-1-2.112	881 Maple Ridge Rd			115.003-1-2.112		*****
Shippee Matthew E	240 Rural res		Basic Star 41854	0	0	0 30,730
Shippee Kristine L	Hermon-Dekalb 404401	26,000	COUNTY TAXABLE VALUE			
881 Maple Ridge Rd	ACRES 17.90 BANK8888209	79,000	TOWN TAXABLE VALUE			
Richville, NY 13681	EAST-0217657 NRTH-1635798		SCHOOL TAXABLE VALUE			
	DEED BOOK 2001 PG-2246		AG001 Ag Dist #1		.00 MT	
	FULL MARKET VALUE	79,000	FD011 Dekalb Fire Dist		79,000 TO M	

115.003-1-2.311	68A,B & 96 Streeter Rd			115.003-1-2.311		*****
Thompson Bryan S	240 Rural res		Ag Distric 41720	0	90,800	90,800 90,800
Berk Gary	Hermon-Dekalb 404401	154,700	Basic Star 41854	0	0	0 30,730
68 Streeter Rd	Also 2004/9154 & 1007/114	233,800	COUNTY TAXABLE VALUE			
De Kalb Junction, NY	2008/3183		TOWN TAXABLE VALUE			
	ACRES 205.30		SCHOOL TAXABLE VALUE			
	EAST-0216694 NRTH-1636821		AG001 Ag Dist #1		.00 MT	
	DEED BOOK 2007 PG-18926		FD011 Dekalb Fire Dist		143,000 TO M	
	FULL MARKET VALUE	233,800			90,800 EX	

115.003-1-3.1	941 Maple Ridge Rd			115.003-1-3.1		*****
Newcombe Ethel	240 Rural res		Enhanced S 41834	0	0	0 65,300
Newcombe Howard	Hermon-Dekalb 404401	115,600	Aged - Cou 41802	0	11,981	0 0
941 Maple Ridge Rd	ACRES 147.30	153,600	Aged - Tow 41803	0	0	17,971 0
Richville, NY 13681	EAST-0218937 NRTH-1636502		COUNTY TAXABLE VALUE			
	DEED BOOK 2013 PG-923		TOWN TAXABLE VALUE			
	FULL MARKET VALUE	153,600	SCHOOL TAXABLE VALUE			
			AG001 Ag Dist #1		.00 MT	
			FD011 Dekalb Fire Dist		153,600 TO M	

STATE OF NEW YORK
COUNTY - St Lawrence
TOWN - Dekalb
SWIS - 403089

2 0 1 5 T E N T A T I V E A S S E S S M E N T R O L L
T A X A B L E SECTION OF THE ROLL - 1

PAGE 203
VALUATION DATE-JUL 01, 2014
TAXABLE STATUS DATE-MAR 01, 2015

TAX MAP NUMBER SEQUENCE
UNIFORM PERCENT OF VALUE IS 100.00
UNIFORM PERCENT OF VALUE IS 100.00

TAX MAP PARCEL NUMBER	PROPERTY LOCATION & CLASS	ASSESSMENT	EXEMPTION CODE	COUNTY	TOWN	SCHOOL
CURRENT OWNERS NAME	SCHOOL DISTRICT	LAND	TAX DESCRIPTION	TAXABLE VALUE		
CURRENT OWNERS ADDRESS	PARCEL SIZE/GRID COORD	TOTAL	SPECIAL DISTRICTS	ACCOUNT NO.		
***** 115.003-1-3.2 *****						
115.003-1-3.2	905 Maple Ridge Rd					
Shaw Marci	210 1 Family Res		Basic Star 41854	0	0	30,730
905 Maple Ridge Rd	Hermon-Dekalb 404401	15,600	COUNTY TAXABLE VALUE		40,600	
Richville, NY 13681	50% complete	40,600	TOWN TAXABLE VALUE		40,600	
	FRNT 596.00 DPTH		SCHOOL TAXABLE VALUE		9,870	
	ACRES 1.60		AG001 Ag Dist #1		.00 MT	
	EAST-0218212 NRTH-1636107		FD011 Dekalb Fire Dist		40,600 TO M	
	DEED BOOK 2011 PG-3150					
	FULL MARKET VALUE	40,600				
***** 115.003-1-4 *****						
115.003-1-4	979 Maple Ridge Rd					1- 22- 6
Hall Kenneth J	240 Rural res		VET COM CT 41131	0	20,000	0
Bubb Sarah	Hermon-Dekalb 404401	129,300	Enhanced S 41834	0	0	65,300
979 Maple Ridge Rd	ACRES 190.10	199,000	COUNTY TAXABLE VALUE		179,000	
De Kalb Junction, NY	EAST-0218955 NRTH-1639146		TOWN TAXABLE VALUE		179,000	
	DEED BOOK 2002 PG-6105		SCHOOL TAXABLE VALUE		133,700	
	13630-3151 FULL MARKET VALUE	199,000	AG001 Ag Dist #1		.00 MT	
			FD011 Dekalb Fire Dist		199,000 TO M	
***** 115.003-1-5 *****						
115.003-1-5	1048 Maple Ridge Rd					1- 22- 7
Conklin David Michael	240 Rural res		Ag Distric 41720	0	19,062	19,062
Conklin Suzann Angela	Hermon-Dekalb 404401	73,900	Enhanced S 41834	0	0	65,300
1048 Maple Ridge Rd	ACRES 107.50	141,000	COUNTY TAXABLE VALUE		121,938	
De Kalb Junction, NY	EAST-0220416 NRTH-1639484		TOWN TAXABLE VALUE		121,938	
	DEED BOOK 929 PG-00404		SCHOOL TAXABLE VALUE		56,638	
	13630-3152 FULL MARKET VALUE	141,000	AG001 Ag Dist #1		.00 MT	
			FD011 Dekalb Fire Dist		121,938 TO M	
***** 115.003-1-6 *****						
115.003-1-6	101 Brayton Rd					1- 17- 9
NE Management Corp	322 Rural vac>10		COUNTY TAXABLE VALUE		94,000	
71 Catskill Ct	Hermon-Dekalb 404401	94,000	TOWN TAXABLE VALUE		94,000	
Belle Mead, NJ 08502	ACRES 215.00	94,000	SCHOOL TAXABLE VALUE		94,000	
	EAST-0222321 NRTH-1635426		AG001 Ag Dist #1		.00 MT	
	DEED BOOK 1998 PG-14467		FD011 Dekalb Fire Dist		94,000 TO M	
	FULL MARKET VALUE	94,000				
***** 115.003-1-7 *****						
115.003-1-7	Gore Rd					1- 32-13
Coruscadden Kenneth C	105 Vac farmland		Ag Distric 41720	0	26,477	26,477
Coruscadden Lauren	Hermon-Dekalb 404401	45,000	COUNTY TAXABLE VALUE		18,523	
1334 River Rd	ACRES 50.00	45,000	TOWN TAXABLE VALUE		18,523	
Richville, NY 13681	EAST-0222182 NRTH-1633594		SCHOOL TAXABLE VALUE		18,523	
	DEED BOOK 1119 PG-76		AG001 Ag Dist #1		.00 MT	
	FULL MARKET VALUE	45,000	FD011 Dekalb Fire Dist		18,523 TO M	
***** 115.003-1-7 *****						
MAY BE SUBJECT TO PAYMENT						
UNDER AGDIST LAW TIL 2019						

STATE OF NEW YORK
 COUNTY - St Lawrence
 TOWN - Dekalb
 SWIS - 403089

2 0 1 5 T E N T A T I V E A S S E S S M E N T R O L L
 T A X A B L E SECTION OF THE ROLL - 1

PAGE 204
 VALUATION DATE-JUL 01, 2014
 TAXABLE STATUS DATE-MAR 01, 2015

TAX MAP NUMBER SEQUENCE
 UNIFORM PERCENT OF VALUE IS 100.00
 UNIFORM PERCENT OF VALUE IS 100.00

TAX MAP PARCEL NUMBER	PROPERTY LOCATION & CLASS	ASSESSMENT	EXEMPTION CODE	COUNTY	TOWN	SCHOOL
CURRENT OWNERS NAME	SCHOOL DISTRICT	LAND	TAX DESCRIPTION	TAXABLE VALUE		
CURRENT OWNERS ADDRESS	PARCEL SIZE/GRID COORD	TOTAL	SPECIAL DISTRICTS			ACCOUNT NO.
***** 115.003-1-8.1 *****						
129 Gore Rd						
115.003-1-8.1	240 Rural res		Basic Star 41854	0	0	30,730
Bowman Larry	Hermon-Dekalb 404401	76,400	COUNTY TAXABLE VALUE		130,000	
Bowman Elizabeth	N 1/2 Of 250 & 30.15A Off	130,000	TOWN TAXABLE VALUE		130,000	
129 Gore Rd	S. 1/2 Of Lot 250		SCHOOL TAXABLE VALUE		99,270	
Richville, NY 13681	ACRES 108.60 BANK8888830		AG001 Ag Dist #1		.00 MT	
	EAST-0220033 NRTH-1634238		FD011 Dekalb Fire Dist		130,000 TO M	
	DEED BOOK 2003 PG-6088					
	FULL MARKET VALUE	130,000				
***** 115.003-1-8.3 *****						
111,115 Gore Rd						
115.003-1-8.3	271 Mfg housings		Basic Star 41854	0	0	30,730
Ashley Joyce	Hermon-Dekalb 404401	72,500	COUNTY TAXABLE VALUE		99,500	
111 Gore Rd	Wrp Easement On 39A	99,500	TOWN TAXABLE VALUE		99,500	
Richville, NY 13681	1999/5849		SCHOOL TAXABLE VALUE		68,770	
	ACRES 71.70		AG001 Ag Dist #1		.00 MT	
	EAST-0221357 NRTH-1632180		FD011 Dekalb Fire Dist		99,500 TO M	
	DEED BOOK 2003 PG-6538					
	FULL MARKET VALUE	99,500				
***** 115.003-1-9 *****						
176 Gore Rd						1- 15-11
115.003-1-9	210 1 Family Res		VET COM CT 41131	0	20,000	20,000 0
Papp Charles G	Hermon-Dekalb 404401	15,600	Enhanced S 41834	0	0	65,300
Day-Papp Lulu M	ACRES 1.60	80,000	COUNTY TAXABLE VALUE		60,000	
176 Gore Rd	EAST-0221307 NRTH-1634157		TOWN TAXABLE VALUE		60,000	
Richville, NY 13681	DEED BOOK 2008 PG-12737		SCHOOL TAXABLE VALUE		14,700	
	FULL MARKET VALUE	80,000	AG001 Ag Dist #1		.00 MT	
			FD011 Dekalb Fire Dist		80,000 TO M	
***** 115.003-1-10 *****						
947 Maple Ridge Rd						1- 15-12
115.003-1-10	314 Rural vac<10		COUNTY TAXABLE VALUE		2,600	
Kipp Bryon	Hermon-Dekalb 404401	2,600	TOWN TAXABLE VALUE		2,600	
9 Pine St	86x190x83x165	2,600	SCHOOL TAXABLE VALUE		2,600	
Norwood, NY 13668	FRNT 86.00 DPTH 178.00		AG001 Ag Dist #1		.00 MT	
	EAST-0219109 NRTH-1637252		FD011 Dekalb Fire Dist		2,600 TO M	
	DEED BOOK 2014 PG-14333					
	FULL MARKET VALUE	2,600				
***** 115.003-1-11.1 *****						
860 Maple Ridge Rd						1- 40-13.1
115.003-1-11.1	210 1 Family Res		Enhanced S 41834	0	0	65,300
Harnden Philip	Hermon-Dekalb 404401	19,000	COUNTY TAXABLE VALUE		69,400	
Heisey Mary Jane	FRNT 345.00 DPTH 715.00	69,400	TOWN TAXABLE VALUE		69,400	
860 Maple Ridge Rd	ACRES 5.00		SCHOOL TAXABLE VALUE		4,100	
Richville, NY 13681	EAST-0218139 NRTH-1635042		AG001 Ag Dist #1		.00 MT	
	DEED BOOK 1029 PG-00091		FD011 Dekalb Fire Dist		69,400 TO M	
	FULL MARKET VALUE	69,400				

STATE OF NEW YORK
 COUNTY - St Lawrence
 TOWN - Dekalb
 SWIS - 403089

2 0 1 5 T E N T A T I V E A S S E S S M E N T R O L L

T A X A B L E SECTION OF THE ROLL - 1

VALUATION DATE-JUL 01, 2014

TAXABLE STATUS DATE-MAR 01, 2015

TAX MAP NUMBER SEQUENCE
 UNIFORM PERCENT OF VALUE IS 100.00
 UNIFORM PERCENT OF VALUE IS 100.00

TAX MAP PARCEL NUMBER	PROPERTY LOCATION & CLASS	ASSESSMENT	EXEMPTION CODE	COUNTY	TOWN	SCHOOL
CURRENT OWNERS NAME	SCHOOL DISTRICT	LAND	TAX DESCRIPTION	TAXABLE VALUE		
CURRENT OWNERS ADDRESS	PARCEL SIZE/GRID COORD	TOTAL	SPECIAL DISTRICTS	ACCOUNT NO.		

115.003-1-11.2	Maple Ridge Rd 322 Rural vac>10		COUNTY TAXABLE VALUE	24,500		
Harnden Philip	Hermon-Dekalb 404401	24,500	TOWN TAXABLE VALUE	24,500		
Heisey Mary Jane	ACRES 49.10	24,500	SCHOOL TAXABLE VALUE	24,500		
860 Maple Ridge Rd	EAST-0218667 NRTH-1634068		AG001 Ag Dist #1	.00 MT		
Richville, NY 13681	DEED BOOK 1029 PG-00089		FD011 Dekalb Fire Dist	24,500 TO M		
	FULL MARKET VALUE	24,500				

115.003-1-12	Off Gore Rd 322 Rural vac>10		COUNTY TAXABLE VALUE	21,100		1- 40-13.2
McCloskey John	Hermon-Dekalb 404401	21,100	TOWN TAXABLE VALUE	21,100		
826 Maple Ridge Rd	ACRES 45.60 BANK8888869	21,100	SCHOOL TAXABLE VALUE	21,100		
Richville, NY 13681	EAST-0219700 NRTH-1631927		AG001 Ag Dist #1	.00 MT		
	DEED BOOK 1081 PG-990		FD011 Dekalb Fire Dist	21,100 TO M		
	FULL MARKET VALUE	21,100				

115.003-1-13	826 Maple Ridge Rd 240 Rural res		Basic Star 41854	0	0	1- 67-11 30,730
McCloskey John	Hermon-Dekalb 404401	47,100	COUNTY TAXABLE VALUE	116,100		
826 Maple Ridge Rd	ACRES 56.80 BANK8888869	116,100	TOWN TAXABLE VALUE	116,100		
Richville, NY 13681	EAST-0218231 NRTH-1633239		SCHOOL TAXABLE VALUE	85,370		
	DEED BOOK 1081 PG-990		AG001 Ag Dist #1	.00 MT		
	FULL MARKET VALUE	116,100	FD011 Dekalb Fire Dist	116,100 TO M		

115.003-1-14	Maple Ridge Rd 322 Rural vac>10		COUNTY TAXABLE VALUE	64,700		1- 69-14
Knoble William B	Hermon-Dekalb 404401	64,700	TOWN TAXABLE VALUE	64,700		
Rocco Ellen	100ar	64,700	SCHOOL TAXABLE VALUE	64,700		
811 Maple Ridge Rd	ACRES 105.90		AG001 Ag Dist #1	.00 MT		
Richville, NY 13681	EAST-0217529 NRTH-1632907		FD011 Dekalb Fire Dist	64,700 TO M		
	DEED BOOK 2008 PG-16643					
	FULL MARKET VALUE	64,700				

115.003-1-15	730 Maple Ridge Rd 240 Rural res		COUNTY TAXABLE VALUE	55,000		1- 22- 8
Walton Richard E	Hermon-Dekalb 404401	45,320	TOWN TAXABLE VALUE	55,000		
Walton Cora A	Also See 1102/1091	55,000	SCHOOL TAXABLE VALUE	55,000		
1659 County Route 22	Also See 1106/397		AG001 Ag Dist #1	.00 MT		
Gouverneur, NY 13642	1998/10546		FD011 Dekalb Fire Dist	55,000 TO M		
	ACRES 85.40					
	EAST-0216838 NRTH-1632483					
	DEED BOOK 1108 PG-447					
	FULL MARKET VALUE	55,000				

STATE OF NEW YORK
 COUNTY - St Lawrence
 TOWN - Dekalb
 SWIS - 403089

2 0 1 5 T E N T A T I V E A S S E S S M E N T R O L L
 T A X A B L E SECTION OF THE ROLL - 1

PAGE 206
 VALUATION DATE-JUL 01, 2014
 TAXABLE STATUS DATE-MAR 01, 2015

TAX MAP NUMBER SEQUENCE
 UNIFORM PERCENT OF VALUE IS 100.00
 UNIFORM PERCENT OF VALUE IS 100.00

TAX MAP PARCEL NUMBER	PROPERTY LOCATION & CLASS	ASSESSMENT	EXEMPTION CODE	COUNTY	TOWN	SCHOOL
CURRENT OWNERS NAME	SCHOOL DISTRICT	LAND	TAX DESCRIPTION	TAXABLE VALUE		ACCOUNT NO.
CURRENT OWNERS ADDRESS	PARCEL SIZE/GRID COORD	TOTAL	SPECIAL DISTRICTS			

115.003-1-16	779 Maple Ridge Rd 210 1 Family Res		Enhanced S 41834	0	0	1- 22- 5 65,300
Filippi Elia	Hermon-Dekalb 404401	14,900	COUNTY TAXABLE VALUE		80,000	
Filippi Denise Dingman	214x199x151x193	80,000	TOWN TAXABLE VALUE		80,000	
779 Maple Ridge Rd	FRNT 214.00 DPTH 196.00		SCHOOL TAXABLE VALUE		14,700	
Richville, NY 13681	EAST-0216453 NRTH-1633096		AG001 Ag Dist #1		.00 MT	
	DEED BOOK 1020 PG-01068		FD011 Dekalb Fire Dist		80,000 TO M	
	FULL MARKET VALUE	80,000				

115.003-1-17.1	811 Maple Ridge Rd 240 Rural res		Basic Star 41854	0	0	1- 69-13 30,730
Knoble William B	Hermon-Dekalb 404401	23,300	COUNTY TAXABLE VALUE		120,300	
Rocco Ellen	FRNT 996.00 DPTH	120,300	TOWN TAXABLE VALUE		120,300	
811 Maple Ridge Rd	ACRES 13.70		SCHOOL TAXABLE VALUE		89,570	
Richville, NY 13681	EAST-0217243 NRTH-1634796		AG001 Ag Dist #1		.00 MT	
	DEED BOOK 2008 PG-16643		FD011 Dekalb Fire Dist		120,300 TO M	
	FULL MARKET VALUE	120,300				

115.003-1-17.2	Off Maple Ridge Rd 311 Res vac land					
Filippi Elia	Hermon-Dekalb 404401	1,320	COUNTY TAXABLE VALUE		1,320	
779 Maple Ridge Rd	FRNT 1159.00 DPTH	1,320	TOWN TAXABLE VALUE		1,320	
Richville, NY 13681	ACRES 4.40		SCHOOL TAXABLE VALUE		1,320	
	EAST-0216857 NRTH-1635040		AG001 Ag Dist #1		.00 MT	
	DEED BOOK 2009 PG-6415		FD011 Dekalb Fire Dist		1,320 TO M	
	FULL MARKET VALUE	1,320				

115.003-1-18.2	755 Maple Ridge Rd 210 1 Family Res					1- 22- 9.2
Filippi Carolyn R	Hermon-Dekalb 404401	14,300	COUNTY TAXABLE VALUE		79,800	
307 Miner Street Rd	FRNT 250.00 DPTH 165.00	79,800	TOWN TAXABLE VALUE		79,800	
Canton, NY 13617	EAST-0216377 NRTH-1632883		SCHOOL TAXABLE VALUE		79,800	
	DEED BOOK 986 PG-00409		AG001 Ag Dist #1		.00 MT	
	FULL MARKET VALUE	79,800	FD011 Dekalb Fire Dist		79,800 TO M	

115.003-1-18.11	749 Maple Ridge Rd 312 Vac w/imprv					1- 22- 9.1
Filippi Elia	Hermon-Dekalb 404401	38,995	COUNTY TAXABLE VALUE		44,995	
779 Maple Ridge Rd	FRNT 1752.00 DPTH	44,995	TOWN TAXABLE VALUE		44,995	
Richville, NY 13681	ACRES 92.30		SCHOOL TAXABLE VALUE		44,995	
	EAST-0216329 NRTH-1634331		AG001 Ag Dist #1		.00 MT	
	DEED BOOK 2001 PG-6475		FD011 Dekalb Fire Dist		44,995 TO M	
	FULL MARKET VALUE	44,995				

STATE OF NEW YORK
 COUNTY - St Lawrence
 TOWN - Dekalb
 SWIS - 403089

2 0 1 5 T E N T A T I V E A S S E S S M E N T R O L L
 T A X A B L E SECTION OF THE ROLL - 1

PAGE 207
 VALUATION DATE-JUL 01, 2014
 TAXABLE STATUS DATE-MAR 01, 2015

TAX MAP NUMBER SEQUENCE
 UNIFORM PERCENT OF VALUE IS 100.00
 UNIFORM PERCENT OF VALUE IS 100.00

TAX MAP PARCEL NUMBER	PROPERTY LOCATION & CLASS	ASSESSMENT	EXEMPTION CODE	COUNTY	TOWN	SCHOOL
CURRENT OWNERS NAME	SCHOOL DISTRICT	LAND	TAX DESCRIPTION	TAXABLE VALUE		
CURRENT OWNERS ADDRESS	PARCEL SIZE/GRID COORD	TOTAL	SPECIAL DISTRICTS			ACCOUNT NO.
***** 115.003-1-18.12 *****						
115.003-1-18.12	Maple Ridge Rd 311 Res vac land		COUNTY TAXABLE VALUE	6,300		
Rocco Ellen	Hermon-Dekalb 404401	6,300	TOWN TAXABLE VALUE	6,300		
Knoble William	2.5(survey)	6,300	SCHOOL TAXABLE VALUE	6,300		
811 Maple Ridge Rd	FRNT 244.00 DPTH		AG001 Ag Dist #1	.00 MT		
Richville, NY 13681	ACRES 2.30		FD011 Dekalb Fire Dist	6,300 TO M		
	EAST-0216909 NRTH-1634177					
	DEED BOOK 2009 PG-6416					
	FULL MARKET VALUE	6,300				
***** 115.003-1-19./1 *****						
115.003-1-19./1	Streeter Rd 720 Mine/quarry		COUNTY TAXABLE VALUE	100		1-61-5.1
Thompson Bryan S	Hermon-Dekalb 404401	0	TOWN TAXABLE VALUE	100		
Berk Gary	Mineral Rights	100	SCHOOL TAXABLE VALUE	100		
68 Streeter Rd	ACRES 0.01		FD011 Dekalb Fire Dist	100 TO M		
De Kalb Junction, NY	EAST-0217250 NRTH-1638300					
13630-3150	DEED BOOK 2007 PG-18926					
	FULL MARKET VALUE	100				
***** 115.003-1-22 *****						
115.003-1-22	Maple Ridge Rd 314 Rural vac<10		COUNTY TAXABLE VALUE	4,200		
Shippee Matthew	Hermon-Dekalb 404401	4,200	TOWN TAXABLE VALUE	4,200		
Shippee Kristine	School House Lot	4,200	SCHOOL TAXABLE VALUE	4,200		
881 Maple Ridge Rd	235x140x175x120		AG001 Ag Dist #1	.00 MT		
Richville, NY 13681	FRNT 235.00 DPTH 120.00		FD011 Dekalb Fire Dist	4,200 TO M		
	EAST-0218153 NRTH-1635900					
	DEED BOOK 2011 PG-8325					
	FULL MARKET VALUE	4,200				
***** 115.003-2-1 *****						
115.003-2-1	1085 Maple Ridge Rd 112 Dairy farm		VET WAR CT 41121	0	12,000	12,000 0
Delorme Kenneth	Hermon-Dekalb 404401	122,000	Ag Distric 41720	0	49,128	49,128 49,128
Delorme Joyce	ACRES 181.10	175,000	Enhanced S 41834	0	0	0 65,300
1085 Maple Ridge Rd	EAST-0221164 NRTH-1640511		Silo 42100	0	4,800	4,800 4,800
De Kalb Junction, NY	DEED BOOK 847 PG-00146		COUNTY TAXABLE VALUE		109,072	
13630-4162	FULL MARKET VALUE	175,000	TOWN TAXABLE VALUE		109,072	
			SCHOOL TAXABLE VALUE		55,772	
			AG001 Ag Dist #1		.00 MT	
			FD011 Dekalb Fire Dist		121,072 TO M	
					53,928 EX	

MAY BE SUBJECT TO PAYMENT
 UNDER AGDIST LAW TIL 2019

STATE OF NEW YORK
 COUNTY - St Lawrence
 TOWN - Dekalb
 SWIS - 403089

2 0 1 5 T E N T A T I V E A S S E S S M E N T R O L L
 T A X A B L E SECTION OF THE ROLL - 1

PAGE 208
 VALUATION DATE-JUL 01, 2014
 TAXABLE STATUS DATE-MAR 01, 2015

TAX MAP NUMBER SEQUENCE
 UNIFORM PERCENT OF VALUE IS 100.00
 UNIFORM PERCENT OF VALUE IS 100.00

TAX MAP PARCEL NUMBER	PROPERTY LOCATION & CLASS	ASSESSMENT	EXEMPTION CODE	COUNTY	TOWN	SCHOOL
CURRENT OWNERS NAME	SCHOOL DISTRICT	LAND	TAX DESCRIPTION	TAXABLE VALUE		
CURRENT OWNERS ADDRESS	PARCEL SIZE/GRID COORD	TOTAL	SPECIAL DISTRICTS			ACCOUNT NO.

115.003-2-2	Maple Ridge Rd 105 Vac farmland		COUNTY TAXABLE VALUE	72,800		1- 17-10
Lago Timothy P	Hermon-Dekalb 404401	72,800	TOWN TAXABLE VALUE	72,800		
1123 County Route 35	ACRES 95.50	72,800	SCHOOL TAXABLE VALUE	72,800		
Potsdam, NY 13676	EAST-0223486 NRTH-1638320		AG001 Ag Dist #1	.00 MT		
	DEED BOOK 1998 PG-13716		FD011 Dekalb Fire Dist	72,800 TO M		
	FULL MARKET VALUE	72,800				

115.003-2-3	1188 Maple Ridge Rd		50 PCT OF VALUE USED FOR EXEMPTION PURPOSES			1- 14-12
115.003-2-3	240 Rural res		VET COM CT 41131	0	15,225	15,225 0
Hannan Gale	Hermon-Dekalb 404401	67,800	Enhanced S 41834	0	0	0 65,300
1188 Maple Ridge Rd	88.00 D	121,800	COUNTY TAXABLE VALUE	106,575		
De Kalb Junction, NY	ACRES 94.50		TOWN TAXABLE VALUE	106,575		
	13630-3152 EAST-0224414 NRTH-1638949		SCHOOL TAXABLE VALUE	56,500		
	DEED BOOK 00976 PG-00758		AG001 Ag Dist #1	.00 MT		
	FULL MARKET VALUE	121,800	FD011 Dekalb Fire Dist	121,800 TO M		

115.003-2-5	1581 River Rd					1- 36- 2
115.003-2-5	240 Rural res		Basic Star 41854	0	0	0 30,730
Miller Ben A	Hermon-Dekalb 404401	95,300	COUNTY TAXABLE VALUE	99,000		
Miller Amanda	Cambridge survey 12/1989	99,000	TOWN TAXABLE VALUE	99,000		
1581 River Rd	FRNT 1303.00 DPTH		SCHOOL TAXABLE VALUE	68,270		
De Kalb Junction, NY	ACRES 109.30		AG001 Ag Dist #1	.00 MT		
	13630-3207 EAST-0226127 NRTH-1635909		FD011 Dekalb Fire Dist	99,000 TO M		
	DEED BOOK 2014 PG-7864					
	FULL MARKET VALUE	99,000				

115.003-2-6	1554 River Rd					1- 36- 1
115.003-2-6	240 Rural res		VET WAR CT 41121	0	12,000	12,000 0
Lombard Wesley W	Hermon-Dekalb 404401	145,700	Enhanced S 41834	0	0	0 65,300
Lombard Dorothy A	ACRES 170.90	172,000	COUNTY TAXABLE VALUE	160,000		
1554 River Rd	EAST-0227265 NRTH-1633511		TOWN TAXABLE VALUE	160,000		
De Kalb Junction, NY	DEED BOOK 1033 PG-00657		SCHOOL TAXABLE VALUE	106,700		
	13630-4134 FULL MARKET VALUE	172,000	AG001 Ag Dist #1	.00 MT		
			FD011 Dekalb Fire Dist	172,000 TO M		

115.003-2-7	1523 River Rd					1- 31- 6
115.003-2-7	112 Dairy farm		Ag Distric 41720	0	36,700	36,700 36,700
Gillette Elizabeth (LU)	Hermon-Dekalb 404401	85,900	COUNTY TAXABLE VALUE	136,300		
% Laraine Gillette	ACRES 92.90	173,000	TOWN TAXABLE VALUE	136,300		
9 Cortland Dr	EAST-0224940 NRTH-1634411		SCHOOL TAXABLE VALUE	136,300		
Loudonville, NY 12211	DEED BOOK 1025 PG-00717		AG001 Ag Dist #1	.00 MT		
	FULL MARKET VALUE	173,000	FD011 Dekalb Fire Dist	136,300 TO M		

MAY BE SUBJECT TO PAYMENT
 UNDER AGDIST LAW TIL 2019

STATE OF NEW YORK
COUNTY - St Lawrence
TOWN - Dekalb
SWIS - 403089

2 0 1 5 T E N T A T I V E A S S E S S M E N T R O L L
T A X A B L E SECTION OF THE ROLL - 1

PAGE 209
VALUATION DATE-JUL 01, 2014
TAXABLE STATUS DATE-MAR 01, 2015

TAX MAP NUMBER SEQUENCE
UNIFORM PERCENT OF VALUE IS 100.00
UNIFORM PERCENT OF VALUE IS 100.00

TAX MAP PARCEL NUMBER	PROPERTY LOCATION & CLASS	ASSESSMENT	EXEMPTION CODE	COUNTY	TOWN	SCHOOL
CURRENT OWNERS NAME	SCHOOL DISTRICT	LAND	TAX DESCRIPTION	TAXABLE VALUE		
CURRENT OWNERS ADDRESS	PARCEL SIZE/GRID COORD	TOTAL	SPECIAL DISTRICTS	ACCOUNT NO.		
***** 115.003-2-8.2 *****						
1505 River Rd						
115.003-2-8.2	240 Rural res		Basic Star 41854	0	0	0 30,730
Bouyea David C	Hermon-Dekalb 404401	28,900	COUNTY TAXABLE VALUE		113,800	
Goodman Francine J	09/07 SP118k	113,800	TOWN TAXABLE VALUE		113,800	
1505 River Rd	FRNT 447.00 DPTH		SCHOOL TAXABLE VALUE		83,070	
De Kalb Junction, NY	ACRES 18.30 BANK8888830		AG001 Ag Dist #1		.00 MT	
13630-3148	EAST-0225043 NRTH-1632965		FD011 Dekalb Fire Dist		113,800 TO M	
	DEED BOOK 2007 PG-15561					
	FULL MARKET VALUE	113,800				
***** 115.003-2-8.111 *****						
1481 River Rd						1- 31- 7
115.003-2-8.111	240 Rural res		Ag Distric 41720	0	11,941	11,941 11,941
Dubrulle Edward J	Hermon-Dekalb 404401	18,400	Enhanced S 41834	0	0	0 65,300
Dubrulle Judith A	FRNT 321.00 DPTH	86,500	COUNTY TAXABLE VALUE		74,559	
1481 River Rd	ACRES 4.40		TOWN TAXABLE VALUE		74,559	
De Kalb Junction, NY	EAST-0225044 NRTH-1632415		SCHOOL TAXABLE VALUE		9,259	
13630-3148	DEED BOOK 1026 PG-28		AG001 Ag Dist #1		.00 MT	
	FULL MARKET VALUE	86,500	FD011 Dekalb Fire Dist		74,559 TO M	
					11,941 EX	
MAY BE SUBJECT TO PAYMENT UNDER AGDIST LAW TIL 2019						
***** 115.003-2-8.112 *****						
Off River Rd						
115.003-2-8.112	322 Rural vac>10		COUNTY TAXABLE VALUE		25,100	
Bouyea David C	Hermon-Dekalb 404401	25,100	TOWN TAXABLE VALUE		25,100	
Goodman Francine J	12/12sp16000	25,100	SCHOOL TAXABLE VALUE		25,100	
1505 River Rd	ACRES 41.20		AG001 Ag Dist #1		.00 MT	
De Kalb Junction, NY	EAST-0224153 NRTH-1634131		FD011 Dekalb Fire Dist		25,100 TO M	
13630-3148	DEED BOOK 2012 PG-20058					
	FULL MARKET VALUE	25,100				
***** 115.003-2-9.1 *****						
Brayton Rd						1- 17-11
115.003-2-9.1	105 Vac farmland		Ag Distric 41720	0	20,746	20,746 20,746
Corscadden Kenneth C	Hermon-Dekalb 404401	42,100	COUNTY TAXABLE VALUE		21,354	
Corscadden Lauren	ACRES 50.50	42,100	TOWN TAXABLE VALUE		21,354	
1334 River Rd	EAST-0223900 NRTH-1633001		SCHOOL TAXABLE VALUE		21,354	
Richville, NY 13681	DEED BOOK 1998 PG-3373		AG001 Ag Dist #1		.00 MT	
	FULL MARKET VALUE	42,100	FD011 Dekalb Fire Dist		21,354 TO M	
					20,746 EX	
MAY BE SUBJECT TO PAYMENT UNDER AGDIST LAW TIL 2019						
***** 115.003-2-10.1 *****						
River Rd						
115.003-2-10.1	105 Vac farmland		COUNTY TAXABLE VALUE		26,100	
Bigelow David E	Hermon-Dekalb 404401	26,100	TOWN TAXABLE VALUE		26,100	
Bigelow Roxanne M	Strack survey 10/2000 33	26,100	SCHOOL TAXABLE VALUE		26,100	
1669 River Rd	FRNT 869.00 DPTH		AG001 Ag Dist #1		.00 MT	
De Kalb Junction, NY	ACRES 32.40		FD011 Dekalb Fire Dist		26,100 TO M	
13630-3147	EAST-0227499 NRTH-1635750					
	DEED BOOK 2006 PG-15628					
	FULL MARKET VALUE	26,100				

STATE OF NEW YORK
COUNTY - St Lawrence
TOWN - Dekalb
SWIS - 403089

2 0 1 5 T E N T A T I V E A S S E S S M E N T R O L L
T A X A B L E SECTION OF THE ROLL - 1

PAGE 210
VALUATION DATE-JUL 01, 2014
TAXABLE STATUS DATE-MAR 01, 2015

TAX MAP NUMBER SEQUENCE
UNIFORM PERCENT OF VALUE IS 100.00
UNIFORM PERCENT OF VALUE IS 100.00

TAX MAP PARCEL NUMBER	PROPERTY LOCATION & CLASS	ASSESSMENT	EXEMPTION CODE	COUNTY	TOWN	SCHOOL
CURRENT OWNERS NAME	SCHOOL DISTRICT	LAND	TAX DESCRIPTION	TAXABLE VALUE		
CURRENT OWNERS ADDRESS	PARCEL SIZE/GRID COORD	TOTAL	SPECIAL DISTRICTS	ACCOUNT NO.		

115.003-2-11	1236, 1238 Maple Ridge Rd			115.003-2-11	*****	
Shetler Ben E	112 Dairy farm		COUNTY TAXABLE VALUE	147,600		
1236 Maple Ridge Rd	Hermon-Dekalb 404401	50,100	TOWN TAXABLE VALUE	147,600		
De Kalb Junction, NY 13630	FRNT 920.00 DPTH	147,600	SCHOOL TAXABLE VALUE	147,600		
	ACRES 54.20		AG001 Ag Dist #1	.00 MT		
	EAST-0225171 NRTH-1639682		FD011 Dekalb Fire Dist	147,600 TO M		
	DEED BOOK 2014 PG-2112					
	FULL MARKET VALUE	147,600				

115.003-2-12	Maple Ridge Rd			115.003-2-12	*****	
Black Joey	105 Vac farmland		COUNTY TAXABLE VALUE	87,400		
Smith Mark	Hermon-Dekalb 404401	87,400	TOWN TAXABLE VALUE	87,400		
1900 County Route 17	FRNT 80.00 DPTH	87,400	SCHOOL TAXABLE VALUE	87,400		
Russell, NY 13684-4401	ACRES 137.50		AG001 Ag Dist #1	.00 MT		
	EAST-0227104 NRTH-1638459		FD011 Dekalb Fire Dist	87,400 TO M		
	DEED BOOK 2009 PG-18967					
	FULL MARKET VALUE	87,400				

STATE OF NEW YORK
 COUNTY - St Lawrence
 TOWN - Dekalb
 SWIS - 403089

2 0 1 5 T E N T A T I V E A S S E S S M E N T R O L L
 T A X A B L E S E C T I O N O F T H E R O L L - 1
 M A P S E C T I O N - 1 1 5
 S U B - S E C T I O N - 0 0 3
 U N I F O R M P E R C E N T O F V A L U E I S 1 0 0 . 0 0

PAGE 211
 VALUATION DATE-JUL 01, 2014
 TAXABLE STATUS DATE-MAR 01, 2015
 RPS150/V04/L015
 CURRENT DATE 4/21/2015

*** S P E C I A L D I S T R I C T S U M M A R Y ***

CODE	DISTRICT NAME	TOTAL PARCELS	EXTENSION TYPE	EXTENSION VALUE	AD VALOREM VALUE	EXEMPT AMOUNT	TAXABLE VALUE
AG001	Ag Dist #1	39	MOVTAX				
FD011	Dekalb Fire Di	41	TOTAL M		3355,715	259,654	3096,061

*** S C H O O L D I S T R I C T S U M M A R Y ***

CODE	DISTRICT NAME	TOTAL PARCELS	ASSESSED LAND	ASSESSED TOTAL	EXEMPT AMOUNT	TOTAL TAXABLE	STAR AMOUNT	STAR TAXABLE
404401	Hermon-Dekalb	41	2028,735	3355,715	259,654	3096,061	929,570	2166,491
	S U B - T O T A L	41	2028,735	3355,715	259,654	3096,061	929,570	2166,491
	T O T A L	41	2028,735	3355,715	259,654	3096,061	929,570	2166,491

*** S Y S T E M C O D E S S U M M A R Y ***

NO SYSTEM EXEMPTIONS AT THIS LEVEL

*** E X E M P T I O N S U M M A R Y ***

CODE	DESCRIPTION	TOTAL PARCELS	COUNTY	TOWN	SCHOOL
41121	VET WAR CT	2	24,000	24,000	
41131	VET COM CT	3	55,225	55,225	
41720	Ag Distric	7	254,854	254,854	254,854
41802	Aged - Cou	1	11,981		
41803	Aged - Tow	1		17,971	
41834	Enhanced S	10			653,000
41854	Basic Star	9			276,570
42100	Silo	1	4,800	4,800	4,800
	T O T A L	34	350,860	356,850	1189,224

STATE OF NEW YORK
COUNTY - St Lawrence
TOWN - Dekalb
SWIS - 403089

2 0 1 5 T E N T A T I V E A S S E S S M E N T R O L L
T A X A B L E SECTION OF THE ROLL - 1
M A P S E C T I O N - 115
S U B - S E C T I O N - 003
UNIFORM PERCENT OF VALUE IS 100.00

PAGE 212
VALUATION DATE-JUL 01, 2014
TAXABLE STATUS DATE-MAR 01, 2015
RPS150/V04/L015
CURRENT DATE 4/21/2015

*** G R A N D T O T A L S ***

ROLL SEC	DESCRIPTION	TOTAL PARCELS	ASSESSED LAND	ASSESSED TOTAL	TAXABLE COUNTY	TAXABLE TOWN	TAXABLE SCHOOL	STAR TAXABLE
1	TAXABLE	41	2028,735	3355,715	3004,855	2998,865	3096,061	2166,491

STATE OF NEW YORK
COUNTY - St Lawrence
TOWN - Dekalb
SWIS - 403089

2 0 1 5 T E N T A T I V E A S S E S S M E N T R O L L
T A X A B L E SECTION OF THE ROLL - 1

PAGE 213
VALUATION DATE-JUL 01, 2014
TAXABLE STATUS DATE-MAR 01, 2015

TAX MAP NUMBER SEQUENCE
UNIFORM PERCENT OF VALUE IS 100.00
UNIFORM PERCENT OF VALUE IS 100.00

TAX MAP PARCEL NUMBER	PROPERTY LOCATION & CLASS	ASSESSMENT	EXEMPTION CODE	COUNTY	TOWN	SCHOOL
CURRENT OWNERS NAME	SCHOOL DISTRICT	LAND	TAX DESCRIPTION	TAXABLE VALUE		
CURRENT OWNERS ADDRESS	PARCEL SIZE/GRID COORD	TOTAL	SPECIAL DISTRICTS	ACCOUNT NO.		

115.004-1-1	3669 Cr 17			115.004-1-1	1-34-3	
Hamilton Jody C	240 Rural res		Basic Star 41854	0	0	30,730
3669 County Route 17	Hermon-Dekalb 404401	35,500	COUNTY TAXABLE VALUE	111,500		
De Kalb Junction, NY	ACRES 32.50	111,500	TOWN TAXABLE VALUE	111,500		
	EAST-0238298 NRTH-1639593		SCHOOL TAXABLE VALUE	80,770		
	13630-3143 DEED BOOK 2007 PG-8253		AG001 Ag Dist #1	.00 MT		
	FULL MARKET VALUE	111,500	FD011 Dekalb Fire Dist	111,500 TO M		

115.004-1-2	2564 Sh 812			115.004-1-2	1-36-6	
Shetler John E	113 Cattle farm		Basic Star 41854	0	0	30,730
Shetler Lizzie S	Hermon-Dekalb 404401	117,685	COUNTY TAXABLE VALUE	168,885		
2564 State Highway 812	Cattle 160.00D	168,885	TOWN TAXABLE VALUE	168,885		
De Kalb Junction, NY	ACRES 158.10		SCHOOL TAXABLE VALUE	138,155		
	EAST-0237500 NRTH-1637737		AG001 Ag Dist #1	.00 MT		
	13630-3120 DEED BOOK 1998 PG-17542		FD011 Dekalb Fire Dist	168,885 TO M		
	FULL MARKET VALUE	168,885				

115.004-1-3.2	Off Old Northerner Rd			115.004-1-3.2	1-34-9.12	
Hamilton Janet K	311 Res vac land - WTRFNT		COUNTY TAXABLE VALUE	10,000		
2391 State Highway 812	Hermon-Dekalb 404401	10,000	TOWN TAXABLE VALUE	10,000		
De Kalb Junction, NY	FRNT 200.00 DPTH 200.00	10,000	SCHOOL TAXABLE VALUE	10,000		
	ACRES 1.00		AG001 Ag Dist #1	.00 MT		
	13630-3119 EAST-0234300 NRTH-1637164		FD011 Dekalb Fire Dist	10,000 TO M		
	DEED BOOK 1999 PG-16945					
	FULL MARKET VALUE	10,000				

115.004-1-3.11	2456 Sh 812			115.004-1-3.11	1-34-9.11	
Burt Peter C	112 Dairy farm		Ag Distric 41720	0	11,100	11,100
Burt Martha H	Hermon-Dekalb 404401	123,400	Basic Star 41854	0	0	30,730
2456 State Highway 812	also 3218' old northerner	235,400	Silo 42100	0	2,000	2,000
De Kalb Junction, NY	FRNT 6094.00 DPTH		COUNTY TAXABLE VALUE	222,300		
	ACRES 221.40		TOWN TAXABLE VALUE	222,300		
	13630-2106 EAST-0237301 NRTH-1635326		SCHOOL TAXABLE VALUE	191,570		
	DEED BOOK 2009 PG-15953		AG001 Ag Dist #1	.00 MT		
MAY BE SUBJECT TO PAYMENT	FULL MARKET VALUE	235,400	FD011 Dekalb Fire Dist	222,300 TO M		
UNDER AGDIST LAW TIL 2019			13,100 EX			

115.004-1-4	2268 Sh 812			115.004-1-4	1-31-12	
Everts Eric	117 Horse farm		COUNTY TAXABLE VALUE	295,900		
Everts Robin	Hermon-Dekalb 404401	173,400	TOWN TAXABLE VALUE	295,900		
130 Creamery Rd	0710SP283000	295,900	SCHOOL TAXABLE VALUE	295,900		
Pequea, PA 17565	Also 2010/11896		AG001 Ag Dist #1	.00 MT		
	ACRES 218.20		FD011 Dekalb Fire Dist	295,900 TO M		
	EAST-0238737 NRTH-1633043					
	DEED BOOK 2010 PG-11897					
	FULL MARKET VALUE	295,900				

STATE OF NEW YORK
 COUNTY - St Lawrence
 TOWN - Dekalb
 SWIS - 403089

2 0 1 5 T E N T A T I V E A S S E S S M E N T R O L L
 T A X A B L E SECTION OF THE ROLL - 1

PAGE 214
 VALUATION DATE-JUL 01, 2014
 TAXABLE STATUS DATE-MAR 01, 2015

TAX MAP NUMBER SEQUENCE
 UNIFORM PERCENT OF VALUE IS 100.00
 UNIFORM PERCENT OF VALUE IS 100.00

TAX MAP PARCEL NUMBER	PROPERTY LOCATION & CLASS	ASSESSMENT	EXEMPTION CODE	COUNTY	TOWN	SCHOOL
CURRENT OWNERS NAME	SCHOOL DISTRICT	LAND	TAX DESCRIPTION	TAXABLE VALUE		
CURRENT OWNERS ADDRESS	PARCEL SIZE/GRID COORD	TOTAL	SPECIAL DISTRICTS	ACCOUNT NO.		

115.004-1-5.2	Off Sh 812			115.004-1-5.2	*****	*****
Everts Eric	322 Rural vac>10		COUNTY TAXABLE VALUE	25,200		1-27-5.2
Everts Robin	Hermon-Dekalb 404401	25,200	TOWN TAXABLE VALUE	25,200		
130 Creamery Rd	9/11sp50000	25,200	SCHOOL TAXABLE VALUE	25,200		
Pequea, PA 17565	No Roadfront		AG001 Ag Dist #1	.00 MT		
	ACRES 38.80		FD011 Dekalb Fire Dist	25,200 TO M		
	EAST-0236875 NRTH-1633687					
	DEED BOOK 2011 PG-14786					
	FULL MARKET VALUE	25,200				

115.004-1-5.11	Sh 812			115.004-1-5.11	*****	*****
Everts Eric	322 Rural vac>10		COUNTY TAXABLE VALUE	10,500		1- 27- 5
Everts Robin	Hermon-Dekalb 404401	10,500	TOWN TAXABLE VALUE	10,500		
130 Creamery Rd	Also 2011/14787	10,500	SCHOOL TAXABLE VALUE	10,500		
Pequea, PA 17565	FRNT 2619.00 DPTH		AG001 Ag Dist #1	.00 MT		
	ACRES 16.10		FD011 Dekalb Fire Dist	10,500 TO M		
	EAST-0236298 NRTH-1634143					
	DEED BOOK 2014 PG-10267					
	FULL MARKET VALUE	10,500				

115.004-1-6	2311 Sh 812			115.004-1-6	*****	*****
Adams Ann M	240 Rural res		Basic Star 41854	0		1- 51- 1
PO Box 304	Hermon-Dekalb 404401	23,600	COUNTY TAXABLE VALUE	138,800		30,730
De Kalb Junction, NY	653'fr	138,800	TOWN TAXABLE VALUE	138,800		
	ACRES 12.00		SCHOOL TAXABLE VALUE	108,070		
	13630-0304 EAST-0235735 NRTH-1632862		AG001 Ag Dist #1	.00 MT		
	DEED BOOK 1101 PG-332		FD011 Dekalb Fire Dist	138,800 TO M		
	FULL MARKET VALUE	138,800				

115.004-1-7.2	2339 Sh 812			115.004-1-7.2	*****	*****
Hamilton Asa	312 Vac w/imprv		Basic Star 41854	0		1- 34-12.2
Hamilton Kathryn	Hermon-Dekalb 404401	15,000	COUNTY TAXABLE VALUE	15,100		15,100
21 Grass Rd	FRNT 200.00 DPTH 200.00	15,100	TOWN TAXABLE VALUE	15,100		
Hermon, NY 13652-3245	ACRES 0.92		SCHOOL TAXABLE VALUE	0		
	EAST-0235994 NRTH-1633309		AG001 Ag Dist #1	.00 MT		
	DEED BOOK 980 PG-00981		FD011 Dekalb Fire Dist	15,100 TO M		
	FULL MARKET VALUE	15,100				

STATE OF NEW YORK
COUNTY - St Lawrence
TOWN - Dekalb
SWIS - 403089

2 0 1 5 T E N T A T I V E A S S E S S M E N T R O L L
T A X A B L E SECTION OF THE ROLL - 1

PAGE 215
VALUATION DATE-JUL 01, 2014
TAXABLE STATUS DATE-MAR 01, 2015

TAX MAP NUMBER SEQUENCE
UNIFORM PERCENT OF VALUE IS 100.00
UNIFORM PERCENT OF VALUE IS 100.00

TAX MAP PARCEL NUMBER	PROPERTY LOCATION & CLASS	ASSESSMENT	EXEMPTION CODE	COUNTY	TOWN	SCHOOL
CURRENT OWNERS NAME	SCHOOL DISTRICT	LAND	TAX DESCRIPTION	TAXABLE VALUE		ACCOUNT NO.
CURRENT OWNERS ADDRESS	PARCEL SIZE/GRID COORD	TOTAL	SPECIAL DISTRICTS			
***** 115.004-1-7.11 *****						
2367 SH 812						1- 34-12.1
115.004-1-7.11	240 Rural res		Ag Distric 41720	0	19,716	19,716
Burt Connor J	Hermon-Dekalb 404401	91,800	Basic Star 41854	0	0	0
Burt Christy M	ACRES 125.50 BANK8888830	280,200	COUNTY TAXABLE VALUE		260,484	19,716
2367 State Highway 812	EAST-0235185 NRTH-1633742		TOWN TAXABLE VALUE		260,484	30,730
De Kalb Junction, NY	DEED BOOK 2011 PG-11659		SCHOOL TAXABLE VALUE		229,754	
13630-3143	FULL MARKET VALUE	280,200	AG001 Ag Dist #1		.00 MT	
			FD011 Dekalb Fire Dist		260,484	TO M
			19,716 EX			
MAY BE SUBJECT TO PAYMENT UNDER AGDIST LAW TIL 2019						
***** 115.004-1-7.12 *****						
600 Old Northerner Rd						
115.004-1-7.12	210 1 Family Res		Basic Star 41854	0	0	0
Hance Robert A	Hermon-Dekalb 404401	16,200	COUNTY TAXABLE VALUE		130,000	30,730
Hance Kathleen M	200x532x200x502	130,000	TOWN TAXABLE VALUE		130,000	
600 Old Northerner Rd	FRNT 200.00 DPTH		SCHOOL TAXABLE VALUE		99,270	
De Kalb Junction, NY	ACRES 2.24		AG001 Ag Dist #1		.00 MT	
13630-2109	EAST-0233767 NRTH-1633875		FD011 Dekalb Fire Dist		130,000	TO M
	DEED BOOK 1054 PG-00970					
	FULL MARKET VALUE	130,000				
***** 115.004-1-8 *****						
2391 Sh 812						1- 34- 9.2
115.004-1-8	210 1 Family Res		Basic Star 41854	0	0	0
Hamilton Janet K	Hermon-Dekalb 404401	20,000	COUNTY TAXABLE VALUE		110,000	30,730
2391 State Highway 812	806SP85K	110,000	TOWN TAXABLE VALUE		110,000	
De Kalb Junction, NY	FRNT 608.00 DPTH		SCHOOL TAXABLE VALUE		79,270	
13630-3119	ACRES 2.00		AG001 Ag Dist #1		.00 MT	
	EAST-0235953 NRTH-1634717		FD011 Dekalb Fire Dist		110,000	TO M
	DEED BOOK 2006 PG-13221					
	FULL MARKET VALUE	110,000				
***** 115.004-1-9 *****						
2557 Sh 812						1- 20- 4
115.004-1-9	260 Seasonal res - WTRFNT		COUNTY TAXABLE VALUE		62,000	
Carvel Lee	Hermon-Dekalb 404401	25,300	TOWN TAXABLE VALUE		62,000	
Carvel Marlene	1470'fr	62,000	SCHOOL TAXABLE VALUE		62,000	
PO Box 98	ACRES 9.00		FD011 Dekalb Fire Dist		62,000	TO M
Hermon, NY 13652	EAST-0236108 NRTH-1638756					
	DEED BOOK 2014 PG-15353					
	FULL MARKET VALUE	62,000				
***** 115.004-1-10 *****						
Off Sh 812						1- 34- 9.6
115.004-1-10	311 Res vac land - WTRFNT		COUNTY TAXABLE VALUE		10,000	
Hamilton Philip J	Hermon-Dekalb 404401	10,000	TOWN TAXABLE VALUE		10,000	
564 Van Buren Rd	FRNT 200.00 DPTH 200.00	10,000	SCHOOL TAXABLE VALUE		10,000	
Gouverneur, NY 13642-3116	EAST-0235007 NRTH-1637944		AG001 Ag Dist #1		.00 MT	
	DEED BOOK 2002 PG-19957		FD011 Dekalb Fire Dist		10,000	TO M
	FULL MARKET VALUE	10,000				

STATE OF NEW YORK
 COUNTY - St Lawrence
 TOWN - Dekalb
 SWIS - 403089

2 0 1 5 T E N T A T I V E A S S E S S M E N T R O L L

T A X A B L E SECTION OF THE ROLL - 1

VALUATION DATE-JUL 01, 2014

TAXABLE STATUS DATE-MAR 01, 2015

TAX MAP NUMBER SEQUENCE
 UNIFORM PERCENT OF VALUE IS 100.00
 UNIFORM PERCENT OF VALUE IS 100.00

TAX MAP PARCEL NUMBER	PROPERTY LOCATION & CLASS	ASSESSMENT	EXEMPTION CODE	COUNTY	TOWN	SCHOOL
CURRENT OWNERS NAME	SCHOOL DISTRICT	LAND	TAX DESCRIPTION	TAXABLE VALUE		ACCOUNT NO.
CURRENT OWNERS ADDRESS	PARCEL SIZE/GRID COORD	TOTAL	SPECIAL DISTRICTS			

115.004-1-11	Off Sh 812 311 Res vac land - WTRFNT		COUNTY TAXABLE VALUE	20,400		1- 34- 9.5
Peck Barbara	Hermon-Dekalb 404401	20,400	TOWN TAXABLE VALUE	20,400		
Ben Peck	ACRES 1.10	20,400	SCHOOL TAXABLE VALUE	20,400		
148 Union St	EAST-0234841 NRTH-1637822		AG001 Ag Dist #1	.00 MT		
Heuvelton, NY 13654	DEED BOOK 897 PG-00071		FD011 Dekalb Fire Dist	20,400 TO M		
	FULL MARKET VALUE	20,400				

115.004-1-12	Off Old Northerneer Rd 311 Res vac land - WTRFNT		COUNTY TAXABLE VALUE	20,200		1- 34- 9.3
Hamilton Philip J	Hermon-Dekalb 404401	20,200	TOWN TAXABLE VALUE	20,200		
564 Van Buren Rd	ACRES 1.00	20,200	SCHOOL TAXABLE VALUE	20,200		
Gouverneur, NY 13642-3116	EAST-0234702 NRTH-1637708		AG001 Ag Dist #1	.00 MT		
	DEED BOOK 2002 PG-18024		FD011 Dekalb Fire Dist	20,200 TO M		
	FULL MARKET VALUE	20,200				

115.004-1-13	Off Old Northerner Rd 311 Res vac land - WTRFNT		COUNTY TAXABLE VALUE	8,000		1- 34- 9.4
Chilton Bryan J	Hermon-Dekalb 404401	8,000	TOWN TAXABLE VALUE	8,000		
400 E South Water St Apt 2602	FRNT 200.00 DPTH 200.00	8,000	SCHOOL TAXABLE VALUE	8,000		
Chicago, IL 60601-4064	ACRES 1.00		AG001 Ag Dist #1	.00 MT		
	EAST-0234551 NRTH-1637563		FD011 Dekalb Fire Dist	8,000 TO M		
	DEED BOOK 2008 PG-6460					
	FULL MARKET VALUE	8,000				

115.004-1-14	Off Old Northerner Rd 311 Res vac land - WTRFNT		COUNTY TAXABLE VALUE	8,500		1- 60- 5
Donaldson Mickey S	Hermon-Dekalb 404401	8,500	TOWN TAXABLE VALUE	8,500		
11 Smith Rd	FRNT 200.00 DPTH 200.00	8,500	SCHOOL TAXABLE VALUE	8,500		
Gouverneur, NY 13642	ACRES 1.00		AG001 Ag Dist #1	.00 MT		
	EAST-0233530 NRTH-1636838		FD011 Dekalb Fire Dist	8,500 TO M		
	DEED BOOK 2012 PG-6432					
	FULL MARKET VALUE	8,500				

115.004-1-15	615 Old Northerner Rd 240 Rural res		Enhanced S 41834	0	0	1- 58- 5 65,300
Reid Loretta (LU)	Hermon-Dekalb 404401	70,000	COUNTY TAXABLE VALUE	124,500		
615 Old Northerner Rd	Agreement 1075/602	124,500	TOWN TAXABLE VALUE	124,500		
De Kalb Junction, NY	ACRES 110.30		SCHOOL TAXABLE VALUE	59,200		
13630-3122	EAST-0233845 NRTH-1635665		AG001 Ag Dist #1	.00 MT		
	DEED BOOK 2001 PG-19304		FD011 Dekalb Fire Dist	124,500 TO M		
	FULL MARKET VALUE	124,500				

STATE OF NEW YORK
COUNTY - St Lawrence
TOWN - Dekalb
SWIS - 403089

2 0 1 5 T E N T A T I V E A S S E S S M E N T R O L L

T A X A B L E SECTION OF THE ROLL - 1

VALUATION DATE-JUL 01, 2014

TAXABLE STATUS DATE-MAR 01, 2015

TAX MAP NUMBER SEQUENCE
UNIFORM PERCENT OF VALUE IS 100.00
UNIFORM PERCENT OF VALUE IS 100.00

TAX MAP PARCEL NUMBER	PROPERTY LOCATION & CLASS	ASSESSMENT	EXEMPTION CODE	COUNTY	TOWN	SCHOOL
CURRENT OWNERS NAME	SCHOOL DISTRICT	LAND	TAX DESCRIPTION	TAXABLE VALUE		
CURRENT OWNERS ADDRESS	PARCEL SIZE/GRID COORD	TOTAL	SPECIAL DISTRICTS	ACCOUNT NO.		

115.004-1-16	555 Old Northerner Rd 312 Vac w/imprv		COUNTY TAXABLE VALUE	115,600		1- 40-11
Wettlaufer Robert M	Hermon-Dekalb 404401	115,100	TOWN TAXABLE VALUE	115,600		
Wettlaufer Kay R	11/11sp135,000	115,600	SCHOOL TAXABLE VALUE	115,600		
3326 Dushore-Overton Rd	ACRES 141.70		AG001 Ag Dist #1	.00 MT		
New Albany, PA 18833	EAST-0231781 NRTH-1633773		FD011 Dekalb Fire Dist	115,600 TO M		
	DEED BOOK 2011 PG-17728					
	FULL MARKET VALUE	115,600				

115.004-1-17.1	539 Old Northerner Rd 210 1 Family Res		Enhanced S 41834 0	0	0	1- 48-15 56,500
Newcombe Howard	Hermon-Dekalb 404401	10,800	COUNTY TAXABLE VALUE	56,500		
Newcombe Marion	127x170x137x170	56,500	TOWN TAXABLE VALUE	56,500		
539 Old Northerner Rd	FRNT 127.00 DPTH 170.00		SCHOOL TAXABLE VALUE	0		
De Kalb Junction, NY	ACRES 0.50		FD011 Dekalb Fire Dist	56,500 TO M		
	13630-3122 EAST-0232531 NRTH-1633026					
	DEED BOOK 823 PG-00292					
	FULL MARKET VALUE	56,500				

115.004-1-17.2	533 Old Northerner Rd 210 1 Family Res		COUNTY TAXABLE VALUE	83,900		
Wentzel David J	Hermon-Dekalb 404401	13,000	TOWN TAXABLE VALUE	83,900		
Wentzel Tammy	0.77a (D) 173X200x163x200	83,900	SCHOOL TAXABLE VALUE	83,900		
538 Bogey Ln	FRNT 173.00 DPTH 170.00		FD011 Dekalb Fire Dist	83,900 TO M		
Jackson, MO 63755	ACRES 0.60					
	EAST-0232428 NRTH-1632914					
	DEED BOOK 1060 PG-566					
	FULL MARKET VALUE	83,900				

115.004-1-18	River Rd 105 Vac farmland		Ag Distric 41720 0	25,878	25,878	1- 34- 5 25,878
Corscadden Kenneth C	Hermon-Dekalb 404401	82,000	COUNTY TAXABLE VALUE	56,122		
Corscadden Lauren	ACRES 137.80	82,000	TOWN TAXABLE VALUE	56,122		
1334 River Rd	EAST-0229377 NRTH-1634767		SCHOOL TAXABLE VALUE	56,122		
Richville, NY 13681	DEED BOOK 992 PG-00861		AG001 Ag Dist #1	.00 MT		
	FULL MARKET VALUE	82,000	FD011 Dekalb Fire Dist	56,122 TO M		
			25,878 EX			

115.004-1-19.2	Off Old Northerner Rd 270 Mfg housing - WTRFNT		COUNTY TAXABLE VALUE	30,000		
Chilton Reginald	Hermon-Dekalb 404401	16,000	TOWN TAXABLE VALUE	30,000		
Chilton Sophie	180x150x185x187'wf	30,000	SCHOOL TAXABLE VALUE	30,000		
PO Box 33	FRNT 187.00 DPTH 180.00		AG001 Ag Dist #1	.00 MT		
De Kalb Junction, NY	EAST-0234201 NRTH-1637004		FD011 Dekalb Fire Dist	30,000 TO M		
	13630-0033 DEED BOOK 1098 PG-550					
	FULL MARKET VALUE	30,000				

MAY BE SUBJECT TO PAYMENT
UNDER AGDIST LAW TIL 2019

STATE OF NEW YORK
 COUNTY - St Lawrence
 TOWN - Dekalb
 SWIS - 403089

2 0 1 5 T E N T A T I V E A S S E S S M E N T R O L L

T A X A B L E SECTION OF THE ROLL - 1

PAGE 218
 VALUATION DATE-JUL 01, 2014
 TAXABLE STATUS DATE-MAR 01, 2015

TAX MAP NUMBER SEQUENCE
 UNIFORM PERCENT OF VALUE IS 100.00
 UNIFORM PERCENT OF VALUE IS 100.00

TAX MAP PARCEL NUMBER	PROPERTY LOCATION & CLASS	ASSESSMENT	EXEMPTION CODE	COUNTY	TOWN	SCHOOL
CURRENT OWNERS NAME	SCHOOL DISTRICT	LAND	TAX DESCRIPTION	TAXABLE VALUE		
CURRENT OWNERS ADDRESS	PARCEL SIZE/GRID COORD	TOTAL	SPECIAL DISTRICTS			ACCOUNT NO.

115.004-1-19.3	Off Old Northerner Rd 260 Seasonal res		COUNTY TAXABLE VALUE	34,900		
Restey Christopher (Estate)	Hermon-Dekalb 404401	15,100	TOWN TAXABLE VALUE	34,900		
5637 Arbor Rd	R.o.w.	34,900	SCHOOL TAXABLE VALUE	34,900		
Ontario, NY 14519-9506	FRNT 160.00 DPTH 175.00 EAST-0234131 NRTH-1636861 DEED BOOK 1099 PG-1		AG001 Ag Dist #1 FD011 Dekalb Fire Dist	.00 MT 34,900 TO M		
	FULL MARKET VALUE	34,900				

115.004-1-19.11	Off Old Northerner Rd 311 Res vac land - WTRFNT		COUNTY TAXABLE VALUE	17,500		1- 61- 8
Restey Christopher (Estate)	Hermon-Dekalb 404401	17,500	TOWN TAXABLE VALUE	17,500		
5637 Arbor Rd	Agreement 1075/602	17,500	SCHOOL TAXABLE VALUE	17,500		
Ontario, NY 14519	3653'wf ACRES 38.90 EAST-0232870 NRTH-1636995 DEED BOOK 2003 PG-15177		AG001 Ag Dist #1 FD011 Dekalb Fire Dist	.00 MT 17,500 TO M		
	FULL MARKET VALUE	17,500				

115.004-1-19.12	105 Hamilton River Rd/prvt 260 Seasonal res		Basic Star 41854	0	0	30,730
Caruso Stephen W	Hermon-Dekalb 404401	19,500	COUNTY TAXABLE VALUE	53,600		
Caruso Suzanne E	419'fr	53,600	TOWN TAXABLE VALUE	53,600		
PO Box 302	ACRES 1.50		SCHOOL TAXABLE VALUE	22,870		
De Kalb Junction, NY	EAST-0231955 NRTH-1637034 13630-0302 DEED BOOK 2000 PG-434		AG001 Ag Dist #1 FD011 Dekalb Fire Dist	.00 MT 53,600 TO M		
	FULL MARKET VALUE	53,600				

115.004-1-20	1806 River Rd 240 Rural res		COUNTY TAXABLE VALUE	157,000		1- 18-13
Bulsiewicz Fabian (Estate)	Hermon-Dekalb 404401	126,600	TOWN TAXABLE VALUE	157,000		
1806 River Rd	ACRES 153.40	157,000	SCHOOL TAXABLE VALUE	157,000		
De Kalb Junction, NY	EAST-0230756 NRTH-1637307 13630-4133 DEED BOOK 1012 PG-00024		AG001 Ag Dist #1 FD011 Dekalb Fire Dist	.00 MT 157,000 TO M		
	FULL MARKET VALUE	157,000				

115.004-1-21.2	Off Old Northerner Rd 260 Seasonal res - WTRFNT		COUNTY TAXABLE VALUE	28,500		
Dibble Lawrence S (LC)	Hermon-Dekalb 404401	17,000	TOWN TAXABLE VALUE	28,500		
2016 Jennings St	1075/602 R.O.W.	28,500	SCHOOL TAXABLE VALUE	28,500		
Woodbridge, VA 22191	188'wfx137x142x161 FRNT 188.00 DPTH 149.00 EAST-0230763 NRTH-1635811 DEED BOOK 2011 PG-5089		AG001 Ag Dist #1 FD011 Dekalb Fire Dist	.00 MT 28,500 TO M		
	FULL MARKET VALUE	28,500				

STATE OF NEW YORK
 COUNTY - St Lawrence
 TOWN - Dekalb
 SWIS - 403089

2 0 1 5 T E N T A T I V E A S S E S S M E N T R O L L

T A X A B L E SECTION OF THE ROLL - 1

VALUATION DATE-JUL 01, 2014

TAXABLE STATUS DATE-MAR 01, 2015

TAX MAP NUMBER SEQUENCE
 UNIFORM PERCENT OF VALUE IS 100.00
 UNIFORM PERCENT OF VALUE IS 100.00

TAX MAP PARCEL NUMBER	PROPERTY LOCATION & CLASS	ASSESSMENT	EXEMPTION CODE	COUNTY	TOWN	SCHOOL
CURRENT OWNERS NAME	SCHOOL DISTRICT	LAND	TAX DESCRIPTION	TAXABLE VALUE		
CURRENT OWNERS ADDRESS	PARCEL SIZE/GRID COORD	TOTAL	SPECIAL DISTRICTS			ACCOUNT NO.

115.004-1-21.12	Off Old Northerner Rd 311 Res vac land - WTRFNT		COUNTY TAXABLE VALUE	13,400		
Amaral Earle & Margery	Hermon-Dekalb 404401	13,400	TOWN TAXABLE VALUE	13,400		
Amaral Barry & Daniel	155'wfx100x148x101	13,400	SCHOOL TAXABLE VALUE	13,400		
373 County Route 15	FRNT 155.00 DPTH 101.00		AG001 Ag Dist #1	.00 MT		
De Kalb Junction, NY 13630	EAST-0230748 NRTH-1636182		FD011 Dekalb Fire Dist	13,400 TO M		
	DEED BOOK 2013 PG-20722					
	FULL MARKET VALUE	13,400				

115.004-1-21.13	Off Old Northerner Rd 311 Res vac land - WTRFNT		COUNTY TAXABLE VALUE	8,000		
Amaral Earle G	Hermon-Dekalb 404401	8,000	TOWN TAXABLE VALUE	8,000		
Amaral Margery S	342'wfx101x162x49x137	8,000	SCHOOL TAXABLE VALUE	8,000		
373 County Route 15	FRNT 342.00 DPTH 101.00		AG001 Ag Dist #1	.00 MT		
De Kalb Junction, NY	EAST-0230673 NRTH-1636072		FD011 Dekalb Fire Dist	8,000 TO M		
	13630-4148 DEED BOOK 1998 PG-8977					
	FULL MARKET VALUE	8,000				

115.004-1-21.14	Off Old Northerner Rd 260 Seasonal res - WTRFNT		COUNTY TAXABLE VALUE	28,000		
Franke Karen & Etal	Hermon-Dekalb 404401	15,000	TOWN TAXABLE VALUE	28,000		
2370 US Highway 11	236'wfx161x142	28,000	SCHOOL TAXABLE VALUE	28,000		
Gouverneur, NY 13642	FRNT 236.00 DPTH 161.00		AG001 Ag Dist #1	.00 MT		
	EAST-0230890 NRTH-1635748		FD011 Dekalb Fire Dist	28,000 TO M		
	DEED BOOK 2006 PG-9253					
	FULL MARKET VALUE	28,000				

115.004-1-21.112	Off Old Northerner Rd 260 Seasonal res - WTRFNT		COUNTY TAXABLE VALUE	35,800		
Snell Gerald F Jr	Hermon-Dekalb 404401	15,100	TOWN TAXABLE VALUE	35,800		
969 Pyrites Russell Rd	8/09sp32000	35,800	SCHOOL TAXABLE VALUE	35,800		
Hermon, NY 13652	200'wfx102x190x100		AG001 Ag Dist #1	.00 MT		
	FRNT 200.00 DPTH 101.00		FD011 Dekalb Fire Dist	35,800 TO M		
	EAST-0230818 NRTH-1636339					
	DEED BOOK 2009 PG-12939					
	FULL MARKET VALUE	35,800				

115.004-1-22	1669 River Rd 210 1 Family Res		Basic Star 41854	0	0	1-50-2 30,730
Bigelow David E	Hermon-Dekalb 404401	15,700	COUNTY TAXABLE VALUE	89,900		
Bigelow Roxanne M	282x335x429x213 2.0A (D)	89,900	TOWN TAXABLE VALUE	89,900		
1669 River Rd	ACRES 1.80		SCHOOL TAXABLE VALUE	59,170		
De Kalb Junction, NY	EAST-0228181 NRTH-1635622		AG001 Ag Dist #1	.00 MT		
	13630-3147 DEED BOOK 1016 PG-00427		FD011 Dekalb Fire Dist	89,900 TO M		
	FULL MARKET VALUE	89,900				

STATE OF NEW YORK
COUNTY - St Lawrence
TOWN - Dekalb
SWIS - 403089

2 0 1 5 T E N T A T I V E A S S E S S M E N T R O L L
T A X A B L E SECTION OF THE ROLL - 1

PAGE 220
VALUATION DATE-JUL 01, 2014
TAXABLE STATUS DATE-MAR 01, 2015

TAX MAP NUMBER SEQUENCE
UNIFORM PERCENT OF VALUE IS 100.00
UNIFORM PERCENT OF VALUE IS 100.00

TAX MAP PARCEL NUMBER	PROPERTY LOCATION & CLASS	ASSESSMENT	EXEMPTION CODE	COUNTY	TOWN	SCHOOL
CURRENT OWNERS NAME	SCHOOL DISTRICT	LAND	TAX DESCRIPTION	TAXABLE VALUE		
CURRENT OWNERS ADDRESS	PARCEL SIZE/GRID COORD	TOTAL	SPECIAL DISTRICTS	ACCOUNT NO.		

115.004-1-23.1	2604 Sh 812			115.004-1-23.1	*****	
Churchill Lawrence (Estate)	210 1 Family Res		COUNTY TAXABLE VALUE	30,800	1- 33-11	
2604 State Highway 812	Hermon-Dekalb 404401	12,100	TOWN TAXABLE VALUE	30,800		
De Kalb Junction, NY	ACRES 1.10	30,800	SCHOOL TAXABLE VALUE	30,800		
	EAST-0236417 NRTH-1639955		FD011 Dekalb Fire Dist	30,800 TO M		
	13630-2108 DEED BOOK 1998 PG-8711					
	FULL MARKET VALUE	30,800				

115.004-1-23.2	2596 Sh 812			115.004-1-23.2	*****	
Gaudreau Regina C	210 1 Family Res		VET WAR CT 41121	0	11,190	11,190 0
2596 State Highway 812	Hermon-Dekalb 404401	15,300	Basic Star 41854	0	0	0 30,730
De Kalb Junction, NY	200x240x181x325	74,600	COUNTY TAXABLE VALUE	63,410		
	FRNT 200.00 DPTH		TOWN TAXABLE VALUE	63,410		
	13630-3120 ACRES 1.20		SCHOOL TAXABLE VALUE	43,870		
	EAST-0236495 NRTH-1639779		FD011 Dekalb Fire Dist	74,600 TO M		
	DEED BOOK 1105 PG-803					
	FULL MARKET VALUE	74,600				

115.004-1-24	Off Sh 812			115.004-1-24	*****	
Shetler John E	311 Res vac land		COUNTY TAXABLE VALUE	1,600		
Shetler Lizzie S	Hermon-Dekalb 404401	1,600	TOWN TAXABLE VALUE	1,600		
2564 State Highway 812	FRNT 55.00 DPTH 245.00	1,600	SCHOOL TAXABLE VALUE	1,600		
De Kalb Junction, NY	ACRES 0.30		FD011 Dekalb Fire Dist	1,600 TO M		
	EAST-0236760 NRTH-1639868					
	13630-3120 DEED BOOK 1998 PG-17542					
	FULL MARKET VALUE	1,600				

115.004-1-25.1	1707 River Rd			115.004-1-25.1	*****	
Murray Karen A Trust	240 Rural res		COUNTY TAXABLE VALUE	122,400		
6 Silverwhite Rd	Hermon-Dekalb 404401	74,000	TOWN TAXABLE VALUE	122,400		
Little Silver, NJ 07739	1342'ff	122,400	SCHOOL TAXABLE VALUE	122,400		
	ACRES 108.30		AG001 Ag Dist #1	.00 MT		
	EAST-0228491 NRTH-1637337		FD011 Dekalb Fire Dist	122,400 TO M		
	DEED BOOK 1999 PG-22333					
	FULL MARKET VALUE	122,400				

115.004-1-26	3583 Cr 17			115.004-1-26	*****	
Creazzo Daniel R	270 Mfg housing		Basic Star 41854	0	0	0 30,730
Creazzo Barbara A	Hermon-Dekalb 404401	26,700	COUNTY TAXABLE VALUE	111,600		
3583 County Route 17	ACRES 19.00	111,600	TOWN TAXABLE VALUE	111,600		
De Kalb Junction, NY	EAST-0239755 NRTH-1638551		SCHOOL TAXABLE VALUE	80,870		
	DEED BOOK 1091 PG-638		AG001 Ag Dist #1	.00 MT		
	13630-4114 FULL MARKET VALUE	111,600	FD011 Dekalb Fire Dist	111,600 TO M		

STATE OF NEW YORK
 COUNTY - St Lawrence
 TOWN - Dekalb
 SWIS - 403089

2 0 1 5 T E N T A T I V E A S S E S S M E N T R O L L
 T A X A B L E SECTION OF THE ROLL - 1

PAGE 221
 VALUATION DATE-JUL 01, 2014
 TAXABLE STATUS DATE-MAR 01, 2015

TAX MAP NUMBER SEQUENCE
 UNIFORM PERCENT OF VALUE IS 100.00
 UNIFORM PERCENT OF VALUE IS 100.00

TAX MAP PARCEL NUMBER	PROPERTY LOCATION & CLASS	ASSESSMENT	EXEMPTION CODE	COUNTY	TOWN	SCHOOL
CURRENT OWNERS NAME	SCHOOL DISTRICT	LAND	TAX DESCRIPTION	TAXABLE VALUE		
CURRENT OWNERS ADDRESS	PARCEL SIZE/GRID COORD	TOTAL	SPECIAL DISTRICTS	ACCOUNT NO.		
***** 115.004-1-29.1 *****						
115.004-1-29.1	Off Old Northerner Rd					
Hamilton Roger (LU)	260 Seasonal res - WTRFNT		COUNTY TAXABLE VALUE	30,000		
275 W Barney Street Apt 203	Hermon-Dekalb 404401	18,000	TOWN TAXABLE VALUE	30,000		
Gouverneur, NY 13642	Sch. Lot In G1 511 & 512	30,000	SCHOOL TAXABLE VALUE	30,000		
	Part Of Lots 1 & 2		AG001 Ag Dist #1	.00 MT		
	1629'WF		FD011 Dekalb Fire Dist	30,000 TO M		
	FRNT 1629.00 DPTH					
	ACRES 18.20					
	EAST-0231453 NRTH-1636318					
	DEED BOOK 2014 PG-9833					
	FULL MARKET VALUE	30,000				
***** 115.004-1-29.2 *****						
115.004-1-29.2	Off Old Northerner Rd					
Walton Bonnie	311 Res vac land - WTRFNT		COUNTY TAXABLE VALUE	8,000		
3357 US Highway 11	Hermon-Dekalb 404401	8,000	TOWN TAXABLE VALUE	8,000		
De Kalb Junction, NY	154'wfx107x152x105	8,000	SCHOOL TAXABLE VALUE	8,000		
	FRNT 154.00 DPTH 106.00		AG001 Ag Dist #1	.00 MT		
	13630-3128 EAST-0231070 NRTH-1636552		FD011 Dekalb Fire Dist	8,000 TO M		
	DEED BOOK 2004 PG-16557					
	FULL MARKET VALUE	8,000				
***** 115.004-1-29.3 *****						
115.004-1-29.3	Off Old Northerner Rd					
Walton Bonnie	311 Res vac land - WTRFNT		COUNTY TAXABLE VALUE	8,000		
3357 US Highway 11	Hermon-Dekalb 404401	8,000	TOWN TAXABLE VALUE	8,000		
De Kalb Junction, NY	163'wfx100x156x107	8,000	SCHOOL TAXABLE VALUE	8,000		
	FRNT 163.00 DPTH 104.00		AG001 Ag Dist #1	.00 MT		
	13630-3128 EAST-0231213 NRTH-1636623		FD011 Dekalb Fire Dist	8,000 TO M		
	DEED BOOK 2004 PG-16558					
	FULL MARKET VALUE	8,000				
***** 115.004-1-30 *****						
115.004-1-30	Off Old Northerner Rd					
Walton Bonnie	311 Res vac land - WTRFNT		COUNTY TAXABLE VALUE	8,000		
3357 US Highway 11	Hermon-Dekalb 404401	8,000	TOWN TAXABLE VALUE	8,000		
De Kalb Junction, NY	180'wfx105x153x102	8,000	SCHOOL TAXABLE VALUE	8,000		
	FRNT 180.00 DPTH 104.00		AG001 Ag Dist #1	.00 MT		
	13630-3128 EAST-0230948 NRTH-1636471		FD011 Dekalb Fire Dist	8,000 TO M		
	DEED BOOK 2003 PG-9912					
	FULL MARKET VALUE	8,000				
***** 115.004-1-31 *****						
115.004-1-31	1675 River Rd					
Bigelow Andrew	311 Res vac land		COUNTY TAXABLE VALUE	5,100		
3217A US Highway 11	Hermon-Dekalb 404401	5,100	TOWN TAXABLE VALUE	5,100		
De Kalb Junction, NY	FRNT 463.00 DPTH	5,100	SCHOOL TAXABLE VALUE	5,100		
	ACRES 1.50		AG001 Ag Dist #1	.00 MT		
	13630-3127 EAST-0228409 NRTH-1635917		FD011 Dekalb Fire Dist	5,100 TO M		
	DEED BOOK 2010 PG-12641					
	FULL MARKET VALUE	5,100				

STATE OF NEW YORK
 COUNTY - St Lawrence
 TOWN - Dekalb
 SWIS - 403089

2 0 1 5 T E N T A T I V E A S S E S S M E N T R O L L
 T A X A B L E SECTION OF THE ROLL - 1

PAGE 222
 VALUATION DATE-JUL 01, 2014
 TAXABLE STATUS DATE-MAR 01, 2015

TAX MAP NUMBER SEQUENCE
 UNIFORM PERCENT OF VALUE IS 100.00
 UNIFORM PERCENT OF VALUE IS 100.00

TAX MAP PARCEL NUMBER	PROPERTY LOCATION & CLASS	ASSESSMENT	EXEMPTION CODE-----	COUNTY-----	TOWN-----	SCHOOL
CURRENT OWNERS NAME	SCHOOL DISTRICT	LAND	TAX DESCRIPTION	TAXABLE VALUE		
CURRENT OWNERS ADDRESS	PARCEL SIZE/GRID COORD	TOTAL	SPECIAL DISTRICTS	ACCOUNT NO.		
***** 115.004-2-1 *****						
115.004-2-1	550 Old Northerner Rd		Basic Star 41854	0	0	0 30,730
Howells Stephen M II	270 Mfg housing	22,000	COUNTY TAXABLE VALUE		36,000	
Howells Maryann	Hermon-Dekalb 404401	36,000	TOWN TAXABLE VALUE		36,000	
550 Old Northerner Rd	416'fr		SCHOOL TAXABLE VALUE		5,270	
De Kalb Junction, NY	FRNT 416.00 DPTH		AG001 Ag Dist #1		.00 MT	
	ACRES 8.00		FD011 Dekalb Fire Dist		36,000 TO M	
13630-2109	EAST-0233185 NRTH-1632914					
	DEED BOOK 2003 PG-11501					
	FULL MARKET VALUE	36,000				

STATE OF NEW YORK
 COUNTY - St Lawrence
 TOWN - Dekalb
 SWIS - 403089

2 0 1 5 T E N T A T I V E A S S E S S M E N T R O L L
 T A X A B L E S E C T I O N O F T H E R O L L - 1
 M A P S E C T I O N - 1 1 5
 S U B - S E C T I O N - 0 0 4
 U N I F O R M P E R C E N T O F V A L U E I S 1 0 0 . 0 0

PAGE 223
 VALUATION DATE-JUL 01, 2014
 TAXABLE STATUS DATE-MAR 01, 2015
 RPS150/V04/L015
 CURRENT DATE 4/21/2015

*** S P E C I A L D I S T R I C T S U M M A R Y ***

CODE	DISTRICT NAME	TOTAL PARCELS	EXTENSION TYPE	EXTENSION VALUE	AD VALOREM VALUE	EXEMPT AMOUNT	TAXABLE VALUE
AG001	Ag Dist #1	39	MOVTAX				
FD011	Dekalb Fire Di	45	TOTAL M		3055,785	58,694	2997,091

*** S C H O O L D I S T R I C T S U M M A R Y ***

CODE	DISTRICT NAME	TOTAL PARCELS	ASSESSED LAND	ASSESSED TOTAL	EXEMPT AMOUNT	TOTAL TAXABLE	STAR AMOUNT	STAR TAXABLE
404401	Hermon-Dekalb	45	1523,285	3055,785	58,694	2997,091	505,660	2491,431
	S U B - T O T A L	45	1523,285	3055,785	58,694	2997,091	505,660	2491,431
	T O T A L	45	1523,285	3055,785	58,694	2997,091	505,660	2491,431

*** S Y S T E M C O D E S S U M M A R Y ***

NO SYSTEM EXEMPTIONS AT THIS LEVEL

*** E X E M P T I O N S U M M A R Y ***

CODE	DESCRIPTION	TOTAL PARCELS	COUNTY	TOWN	SCHOOL
41121	VET WAR CT	1	11,190	11,190	
41720	Ag Distric	3	56,694	56,694	56,694
41834	Enhanced S	2			121,800
41854	Basic Star	13			383,860
42100	Silo	1	2,000	2,000	2,000
	T O T A L	20	69,884	69,884	564,354

STATE OF NEW YORK
COUNTY - St Lawrence
TOWN - Dekalb
SWIS - 403089

2 0 1 5 T E N T A T I V E A S S E S S M E N T R O L L
T A X A B L E SECTION OF THE ROLL - 1
M A P S E C T I O N - 115
S U B - S E C T I O N - 004
UNIFORM PERCENT OF VALUE IS 100.00

PAGE 224
VALUATION DATE-JUL 01, 2014
TAXABLE STATUS DATE-MAR 01, 2015
RPS150/V04/L015
CURRENT DATE 4/21/2015

*** G R A N D T O T A L S ***

ROLL SEC	DESCRIPTION	TOTAL PARCELS	ASSESSED LAND	ASSESSED TOTAL	TAXABLE COUNTY	TAXABLE TOWN	TAXABLE SCHOOL	STAR TAXABLE
1	TAXABLE	45	1523,285	3055,785	2985,901	2985,901	2997,091	2491,431

STATE OF NEW YORK
COUNTY - St Lawrence
TOWN - Dekalb
SWIS - 403089

2 0 1 5 T E N T A T I V E A S S E S S M E N T R O L L
T A X A B L E SECTION OF THE ROLL - 1

PAGE 225
VALUATION DATE-JUL 01, 2014
TAXABLE STATUS DATE-MAR 01, 2015

TAX MAP NUMBER SEQUENCE
UNIFORM PERCENT OF VALUE IS 100.00
UNIFORM PERCENT OF VALUE IS 100.00

TAX MAP PARCEL NUMBER	PROPERTY LOCATION & CLASS	ASSESSMENT	EXEMPTION CODE	COUNTY	TOWN	SCHOOL
CURRENT OWNERS NAME	SCHOOL DISTRICT	LAND	TAX DESCRIPTION	TAXABLE VALUE		ACCOUNT NO.
CURRENT OWNERS ADDRESS	PARCEL SIZE/GRID COORD	TOTAL	SPECIAL DISTRICTS			

115.043-1-1	Sh 812			115.043-1-1	1-56-7	
Marshall Dean D	314 Rural vac<10		COUNTY TAXABLE VALUE	13,000		
PO Box 332	Hermon-Dekalb 404401	13,000	TOWN TAXABLE VALUE	13,000		
Heuvelton, NY 13654	FRNT 85.00 DPTH 285.00	13,000	SCHOOL TAXABLE VALUE	13,000		
	EAST-0236364 NRTH-1642245		AG001 Ag Dist #1	.00 MT		
	DEED BOOK 2013 PG-9336		FD011 Dekalb Fire Dist	13,000 TO M		
	FULL MARKET VALUE	13,000				

115.043-1-2	2699 Sh 812			115.043-1-2	1-66-14	
Dalton James B	260 Seasonal res - WTRFNT		COUNTY TAXABLE VALUE	38,100		
PO Box 489	Hermon-Dekalb 404401	20,500	TOWN TAXABLE VALUE	38,100		
Cottageville, SC 29435-0489	271x261x269x230	38,100	SCHOOL TAXABLE VALUE	38,100		
	ACRES 1.30		AG001 Ag Dist #1	.00 MT		
	EAST-0236467 NRTH-1642389		FD011 Dekalb Fire Dist	38,100 TO M		
	DEED BOOK 2009 PG-19963					
	FULL MARKET VALUE	38,100				

115.043-1-3	2694 SH 812			115.043-1-3		
Prashaw Laureen	210 1 Family Res		Basic Star 41854	0	0	30,730
2694 State Highway 812	Hermon-Dekalb 404401	14,400	COUNTY TAXABLE VALUE	55,300		
De Kalb Junction, NY	FRNT 540.00 DPTH	55,300	TOWN TAXABLE VALUE	55,300		
	ACRES 3.40		SCHOOL TAXABLE VALUE	24,570		
	13630-4177 EAST-0236674 NRTH-1642143		AG001 Ag Dist #1	.00 MT		
	DEED BOOK 2010 PG-9280		FD011 Dekalb Fire Dist	55,300 TO M		
	FULL MARKET VALUE	55,300				

STATE OF NEW YORK
 COUNTY - St Lawrence
 TOWN - Dekalb
 SWIS - 403089

2 0 1 5 T E N T A T I V E A S S E S S M E N T R O L L
 T A X A B L E S E C T I O N O F T H E R O L L - 1
 M A P S E C T I O N - 1 1 5
 S U B - S E C T I O N - 0 4 3
 U N I F O R M P E R C E N T O F V A L U E I S 1 0 0 . 0 0

PAGE 226
 VALUATION DATE-JUL 01, 2014
 TAXABLE STATUS DATE-MAR 01, 2015
 RPS150/V04/L015
 CURRENT DATE 4/21/2015

*** S P E C I A L D I S T R I C T S U M M A R Y ***

CODE	DISTRICT NAME	TOTAL PARCELS	EXTENSION TYPE	EXTENSION VALUE	AD VALOREM VALUE	EXEMPT AMOUNT	TAXABLE VALUE
AG001	Ag Dist #1	3	MOVTAX				
FD011	Dekalb Fire Di	3	TOTAL M		106,400		106,400

*** S C H O O L D I S T R I C T S U M M A R Y ***

CODE	DISTRICT NAME	TOTAL PARCELS	ASSESSED LAND	ASSESSED TOTAL	EXEMPT AMOUNT	TOTAL TAXABLE	STAR AMOUNT	STAR TAXABLE
404401	Hermon-Dekalb	3	47,900	106,400		106,400	30,730	75,670
	S U B - T O T A L	3	47,900	106,400		106,400	30,730	75,670
	T O T A L	3	47,900	106,400		106,400	30,730	75,670

*** S Y S T E M C O D E S S U M M A R Y ***

NO SYSTEM EXEMPTIONS AT THIS LEVEL

*** E X E M P T I O N S U M M A R Y ***

CODE	DESCRIPTION	TOTAL PARCELS	COUNTY	TOWN	SCHOOL
41854	Basic Star	1			30,730
	T O T A L	1			30,730

*** G R A N D T O T A L S ***

ROLL SEC	DESCRIPTION	TOTAL PARCELS	ASSESSED LAND	ASSESSED TOTAL	TAXABLE COUNTY	TAXABLE TOWN	TAXABLE SCHOOL	STAR TAXABLE
1	TAXABLE	3	47,900	106,400	106,400	106,400	106,400	75,670

STATE OF NEW YORK
COUNTY - St Lawrence
TOWN - Dekalb
SWIS - 403089

2 0 1 5 T E N T A T I V E A S S E S S M E N T R O L L
T A X A B L E SECTION OF THE ROLL - 1

PAGE 227
VALUATION DATE-JUL 01, 2014
TAXABLE STATUS DATE-MAR 01, 2015

TAX MAP NUMBER SEQUENCE
UNIFORM PERCENT OF VALUE IS 100.00
UNIFORM PERCENT OF VALUE IS 100.00

TAX MAP PARCEL NUMBER	PROPERTY LOCATION & CLASS	ASSESSMENT	EXEMPTION CODE	COUNTY	TOWN	SCHOOL
CURRENT OWNERS NAME	SCHOOL DISTRICT	LAND	TAX DESCRIPTION	TAXABLE VALUE		
CURRENT OWNERS ADDRESS	PARCEL SIZE/GRID COORD	TOTAL	SPECIAL DISTRICTS			ACCOUNT NO.

115.051-1-1	2635 Sh 812			115.051-1-1		*****
Amaral Tammy L	210 1 Family Res		Basic Star 41854	0	0	1- 34-13
2635 State Highway 812	Hermon-Dekalb 404401	8,700	COUNTY TAXABLE VALUE	61,600		
De Kalb Junction, NY 13630	FRNT 110.00 DPTH 323.00	61,600	TOWN TAXABLE VALUE	61,600		
	EAST-0236097 NRTH-1640810		SCHOOL TAXABLE VALUE	30,870		
	DEED BOOK 2013 PG-17225		AG001 Ag Dist #1	.00 MT		
	FULL MARKET VALUE	61,600	FD011 Dekalb Fire Dist	61,600 TO M		

115.051-1-2	2641 Sh 812			115.051-1-2		*****
Ferrick Shaun T	210 1 Family Res		Basic Star 41854	0	0	1- 12-12
2641 State Highway 812	Hermon-Dekalb 404401	4,200	COUNTY TAXABLE VALUE	37,400		
De Kalb Junction, NY	FRNT 51.00 DPTH 323.00	37,400	TOWN TAXABLE VALUE	37,400		
13630-2107	EAST-0236127 NRTH-1640881		SCHOOL TAXABLE VALUE	6,670		
	DEED BOOK 2012 PG-12790		AG001 Ag Dist #1	.00 MT		
	FULL MARKET VALUE	37,400	FD011 Dekalb Fire Dist	37,400 TO M		

115.051-1-3	Sh 812			115.051-1-3		*****
Ferrick Shaun T	311 Res vac land		COUNTY TAXABLE VALUE	2,200		1- 43- 9
2641 State Highway 812	Hermon-Dekalb 404401	2,200	TOWN TAXABLE VALUE	2,200		
De Kalb Junction, NY	FRNT 30.00 DPTH 323.00	2,200	SCHOOL TAXABLE VALUE	2,200		
13630-2107	EAST-0236141 NRTH-1640920		AG001 Ag Dist #1	.00 MT		
	DEED BOOK 2012 PG-16126		FD011 Dekalb Fire Dist	2,200 TO M		
	FULL MARKET VALUE	2,200				

115.051-1-4	Sh 812			115.051-1-4		*****
Masters Kenneth S Jr	314 Rural vac<10		COUNTY TAXABLE VALUE	2,000		1- 29- 4
2605 State Highway 812	Hermon-Dekalb 404401	2,000	TOWN TAXABLE VALUE	2,000		
De Kalb Junction, NY	FRNT 108.00 DPTH 323.00	2,000	SCHOOL TAXABLE VALUE	2,000		
13630-2107	EAST-0236171 NRTH-1640982		AG001 Ag Dist #1	.00 MT		
	DEED BOOK 1998 PG-13715		FD011 Dekalb Fire Dist	2,000 TO M		
	FULL MARKET VALUE	2,000				

115.051-1-5	2649 Sh 812			115.051-1-5		*****
Morse Clyde L	220 2 Family Res		COUNTY TAXABLE VALUE	42,000		1- 33- 8
3 Bronson Way	Hermon-Dekalb 404401	12,000	TOWN TAXABLE VALUE	42,000		
Elizabethtown, NY 12932	ACRES 1.00	42,000	SCHOOL TAXABLE VALUE	42,000		
	EAST-0236290 NRTH-1641117		AG001 Ag Dist #1	.00 MT		
	DEED BOOK 1096 PG-965		FD011 Dekalb Fire Dist	42,000 TO M		
	FULL MARKET VALUE	42,000				

STATE OF NEW YORK
 COUNTY - St Lawrence
 TOWN - Dekalb
 SWIS - 403089

2 0 1 5 T E N T A T I V E A S S E S S M E N T R O L L
 T A X A B L E SECTION OF THE ROLL - 1

PAGE 228
 VALUATION DATE-JUL 01, 2014
 TAXABLE STATUS DATE-MAR 01, 2015

TAX MAP NUMBER SEQUENCE
 UNIFORM PERCENT OF VALUE IS 100.00
 UNIFORM PERCENT OF VALUE IS 100.00

TAX MAP PARCEL NUMBER	PROPERTY LOCATION & CLASS	ASSESSMENT	EXEMPTION CODE	COUNTY	TOWN	SCHOOL
CURRENT OWNERS NAME	SCHOOL DISTRICT	LAND	TAX DESCRIPTION	TAXABLE VALUE		ACCOUNT NO.
CURRENT OWNERS ADDRESS	PARCEL SIZE/GRID COORD	TOTAL	SPECIAL DISTRICTS			

115.051-1-6	2665 Sh 812			115.051-1-6		*****
Hamilton Joy	210 1 Family Res		Basic Star 41854	0	0	1- 26- 8
2665 State Highway 812	Hermon-Dekalb 404401	9,400	COUNTY TAXABLE VALUE		59,000	30,730
De Kalb Junction, NY	149x165x149x153	59,000	TOWN TAXABLE VALUE		59,000	
	FRNT 149.00 DPTH 165.00		SCHOOL TAXABLE VALUE		28,270	
	13630-3121 EAST-0236436 NRTH-1641431		AG001 Ag Dist #1		.00 MT	
	DEED BOOK 1023 PG-01037		FD011 Dekalb Fire Dist		59,000 TO M	
	FULL MARKET VALUE	59,000				

115.051-1-7	Sh 812			115.051-1-7		*****
Hamilton Joy	311 Res vac land		COUNTY TAXABLE VALUE		2,300	
2665 State Highway 812	Hermon-Dekalb 404401	2,300	TOWN TAXABLE VALUE		2,300	
De Kalb Junction, NY	4x119x127x161x183	2,300	SCHOOL TAXABLE VALUE		2,300	
	FRNT 246.00 DPTH		AG001 Ag Dist #1		.00 MT	
	13630-3121 ACRES 0.38		FD011 Dekalb Fire Dist		2,300 TO M	
	EAST-0236458 NRTH-1641566					
	DEED BOOK 1110 PG-150					
	FULL MARKET VALUE	2,300				

115.051-1-8	2693,2695 Sh 812			115.051-1-8		*****
Marshall Dean D	280 Res Multiple - WTRFNT		COUNTY TAXABLE VALUE		75,300	1- 71- 9
PO Box 332	Hermon-Dekalb 404401	22,000	TOWN TAXABLE VALUE		75,300	
Heuvelton, NY 13654	FRNT 315.00 DPTH	75,300	SCHOOL TAXABLE VALUE		75,300	
	ACRES 2.10		AG001 Ag Dist #1		.00 MT	
	EAST-0236271 NRTH-1642058		FD011 Dekalb Fire Dist		75,300 TO M	
	DEED BOOK 2013 PG-9336					
	FULL MARKET VALUE	75,300				

115.051-1-9	2684 Sh 812			115.051-1-9		*****
Corcadden Kenneth	210 1 Family Res		COUNTY TAXABLE VALUE		16,600	1- 37-12
Corcadden Lauren	Hermon-Dekalb 404401	12,600	TOWN TAXABLE VALUE		16,600	
1334 River Rd	ACRES 1.60	16,600	SCHOOL TAXABLE VALUE		16,600	
Richville, NY 13681	EAST-0236580 NRTH-1641801		AG001 Ag Dist #1		.00 MT	
	DEED BOOK 2008 PG-20837		FD011 Dekalb Fire Dist		16,600 TO M	
	FULL MARKET VALUE	16,600				

115.051-1-10	2668 Sh 812			115.051-1-10		*****
Bigelow Sandra M	270 Mfg housing		Basic Star 41854	0	0	1- 15-13
2668 State Highway 812	Hermon-Dekalb 404401	12,300	COUNTY TAXABLE VALUE		69,000	30,730
De Kalb Junction, NY	FRNT 225.00 DPTH	69,000	TOWN TAXABLE VALUE		69,000	
	ACRES 1.30		SCHOOL TAXABLE VALUE		38,270	
	13630-4177 EAST-0236751 NRTH-1641430		AG001 Ag Dist #1		.00 MT	
	DEED BOOK 2010 PG-19036		FD011 Dekalb Fire Dist		69,000 TO M	
	FULL MARKET VALUE	69,000				

STATE OF NEW YORK
COUNTY - St Lawrence
TOWN - Dekalb
SWIS - 403089

2 0 1 5 T E N T A T I V E A S S E S S M E N T R O L L
T A X A B L E SECTION OF THE ROLL - 1

PAGE 229
VALUATION DATE-JUL 01, 2014
TAXABLE STATUS DATE-MAR 01, 2015

TAX MAP NUMBER SEQUENCE
UNIFORM PERCENT OF VALUE IS 100.00
UNIFORM PERCENT OF VALUE IS 100.00

TAX MAP PARCEL NUMBER	PROPERTY LOCATION & CLASS	ASSESSMENT	EXEMPTION CODE	COUNTY	TOWN	SCHOOL
CURRENT OWNERS NAME	SCHOOL DISTRICT	LAND	TAX DESCRIPTION	TAXABLE VALUE		ACCOUNT NO.
CURRENT OWNERS ADDRESS	PARCEL SIZE/GRID COORD	TOTAL	SPECIAL DISTRICTS			

115.051-1-11	2664 Sh 812			115.051-1-11		*****
Kelley Joseph F	270 Mfg housing		Basic Star 41854	0	0	1- 43- 6
Kelley Cindy	Hermon-Dekalb 404401	9,500	COUNTY TAXABLE VALUE	66,300		30,730
2658 State Highway 812	133x293x132x289	66,300	TOWN TAXABLE VALUE	66,300		
De Kalb Junction, NY	FRNT 133.00 DPTH		SCHOOL TAXABLE VALUE	35,570		
	ACRES 0.88		AG001 Ag Dist #1	.00 MT		
13630-4177	EAST-0236674 NRTH-1641257		FD011 Dekalb Fire Dist	66,300 TO M		
	DEED BOOK 1110 PG-153					
	FULL MARKET VALUE	66,300				

115.051-1-12	2658 Sh 812			115.051-1-12		*****
Kelley Joseph F	312 Vac w/imprv		COUNTY TAXABLE VALUE	10,300		1- 43- 5
Kelley Cindy	Hermon-Dekalb 404401	2,300	TOWN TAXABLE VALUE	10,300		
2658 State Highway 812	FRNT 74.00 DPTH 253.00	10,300	SCHOOL TAXABLE VALUE	10,300		
De Kalb Junction, NY	ACRES 0.50		AG001 Ag Dist #1	.00 MT		
	EAST-0236632 NRTH-1641160		FD011 Dekalb Fire Dist	10,300 TO M		
13630-4177	DEED BOOK 1068 PG-1128					
	FULL MARKET VALUE	10,300				

115.051-1-13	2654 Sh 812			115.051-1-13		*****
Brice Sheila E	210 1 Family Res		COUNTY TAXABLE VALUE	69,000		1- 65- 3
Conklin Sean M	Hermon-Dekalb 404401	12,000	TOWN TAXABLE VALUE	69,000		
2654 State Highway 812	123x253x143x47x143x67x285	69,000	SCHOOL TAXABLE VALUE	69,000		
De Kalb Junction, NY 13630	FRNT 123.00 DPTH		AG001 Ag Dist #1	.00 MT		
	ACRES 1.00		FD011 Dekalb Fire Dist	69,000 TO M		
	EAST-0236664 NRTH-1641047					
	DEED BOOK 2014 PG-10933					
	FULL MARKET VALUE	69,000				

115.051-1-14	3734 Cr 17			115.051-1-14		*****
Broeders Rick A	210 1 Family Res		VET COM CT 41131	0	20,000	20,000 0
Broeders Julia A	Hermon-Dekalb 404401	10,600	Basic Star 41854	0	0	0 30,730
3734 County Route 17	Also See 1998/9032	112,000	COUNTY TAXABLE VALUE	92,000		
Dekalb Junction, NY 13630	.61a		TOWN TAXABLE VALUE	92,000		
	FRNT 167.00 DPTH 196.00		SCHOOL TAXABLE VALUE	81,270		
	BANK8888173		AG001 Ag Dist #1	.00 MT		
	EAST-0236835 NRTH-1641016		FD011 Dekalb Fire Dist	112,000 TO M		
	DEED BOOK 2010 PG-8809					
	FULL MARKET VALUE	112,000				

STATE OF NEW YORK
 COUNTY - St Lawrence
 TOWN - Dekalb
 SWIS - 403089

2 0 1 5 T E N T A T I V E A S S E S S M E N T R O L L
 T A X A B L E SECTION OF THE ROLL - 1

PAGE 230
 VALUATION DATE-JUL 01, 2014
 TAXABLE STATUS DATE-MAR 01, 2015

TAX MAP NUMBER SEQUENCE
 UNIFORM PERCENT OF VALUE IS 100.00
 UNIFORM PERCENT OF VALUE IS 100.00

TAX MAP PARCEL NUMBER	PROPERTY LOCATION & CLASS	ASSESSMENT	EXEMPTION CODE	COUNTY	TOWN	SCHOOL
CURRENT OWNERS NAME	SCHOOL DISTRICT	LAND	TAX DESCRIPTION	TAXABLE VALUE		
CURRENT OWNERS ADDRESS	PARCEL SIZE/GRID COORD	TOTAL	SPECIAL DISTRICTS			ACCOUNT NO.

115.051-1-17	3725 Cr 17 210 1 Family Res		Basic Star 41854	0	0	30,730
Shepherd Joseph	Hermon-Dekalb 404401	13,000	COUNTY TAXABLE VALUE		95,400	
3725 County Route 17	FRNT 121.00 DPTH	95,400	TOWN TAXABLE VALUE		95,400	
Dekalb Junction, NY 13630	ACRES 2.00 BANK8888864		SCHOOL TAXABLE VALUE		64,670	
	EAST-0237020 NRTH-1640592		AG001 Ag Dist #1		.00 MT	
	DEED BOOK 2005 PG-734		FD011 Dekalb Fire Dist		95,400 TO M	
	FULL MARKET VALUE	95,400				

115.051-1-18	2650 Sh 812 312 Vac w/imprv		COUNTY TAXABLE VALUE		12,000	1- 52-11
Morse Clyde	Hermon-Dekalb 404401	1,500	TOWN TAXABLE VALUE		12,000	
3 Bronson Way	FRNT 123.00 DPTH 35.00	12,000	SCHOOL TAXABLE VALUE		12,000	
Elizabethtown, NY 12932	EAST-0236488 NRTH-1640990		AG001 Ag Dist #1		.00 MT	
	DEED BOOK 2012 PG-3512		FD011 Dekalb Fire Dist		12,000 TO M	
	FULL MARKET VALUE	12,000				

115.051-1-19	2648 Sh 812 311 Res vac land		COUNTY TAXABLE VALUE		1,500	8- 75- 3
Weaver Darlene	Hermon-Dekalb 404401	1,500	TOWN TAXABLE VALUE		1,500	
1808 Elise Marie Dr	Shop	1,500	SCHOOL TAXABLE VALUE		1,500	
Seffner, FL 33584-5326	FRNT 48.00 DPTH 124.00		AG001 Ag Dist #1		.00 MT	
	EAST-0236469 NRTH-1640946		FD011 Dekalb Fire Dist		1,500 TO M	
	DEED BOOK 1107 PG-1030					
	FULL MARKET VALUE	1,500				

115.051-1-20	2644 Sh 812 486 Mini-mart		COUNTY TAXABLE VALUE		58,800	1- 63-14
Weaver Darlene	Hermon-Dekalb 404401	4,700	TOWN TAXABLE VALUE		58,800	
1808 Elise Marie Dr	145x154x124x156	58,800	SCHOOL TAXABLE VALUE		58,800	
Seffner, FL 33584-5326	FRNT 140.00 DPTH 155.00		AG001 Ag Dist #1		.00 MT	
	EAST-0236433 NRTH-1640864		FD011 Dekalb Fire Dist		58,800 TO M	
	DEED BOOK 00977 PG-00003					
	FULL MARKET VALUE	58,800				

115.051-1-21	2628,2640 Sh 812 312 Vac w/imprv		COUNTY TAXABLE VALUE		12,300	1- 34- 8
Burt Martha J H	Hermon-Dekalb 404401	7,500	TOWN TAXABLE VALUE		12,300	
Burt Connor J	341'fr	12,300	SCHOOL TAXABLE VALUE		12,300	
2456 State Highway 812	ACRES 3.80		AG001 Ag Dist #1		.00 MT	
De Kalb Junction, NY	EAST-0236086 NRTH-1640704		FD011 Dekalb Fire Dist		12,300 TO M	
13630-2106	DEED BOOK 2011 PG-8306					
	FULL MARKET VALUE	12,300				

STATE OF NEW YORK
 COUNTY - St Lawrence
 TOWN - Dekalb
 SWIS - 403089

2 0 1 5 T E N T A T I V E A S S E S S M E N T R O L L
 T A X A B L E S E C T I O N O F T H E R O L L - 1
 M A P S E C T I O N - 1 1 5
 S U B - S E C T I O N - 0 5 1
 U N I F O R M P E R C E N T O F V A L U E I S 1 0 0 . 0 0

PAGE 231
 VALUATION DATE-JUL 01, 2014
 TAXABLE STATUS DATE-MAR 01, 2015
 RPS150/V04/L015
 CURRENT DATE 4/21/2015

*** S P E C I A L D I S T R I C T S U M M A R Y ***

CODE	DISTRICT NAME	TOTAL PARCELS	EXTENSION TYPE	EXTENSION VALUE	AD VALOREM VALUE	EXEMPT AMOUNT	TAXABLE VALUE
AG001	Ag Dist #1	19	MOVTAX				
FD011	Dekalb Fire Di	19	TOTAL M		805,000		805,000

*** S C H O O L D I S T R I C T S U M M A R Y ***

CODE	DISTRICT NAME	TOTAL PARCELS	ASSESSED LAND	ASSESSED TOTAL	EXEMPT AMOUNT	TOTAL TAXABLE	STAR AMOUNT	STAR TAXABLE
404401	Hermon-Dekalb	19	150,300	805,000		805,000	215,110	589,890
	S U B - T O T A L	19	150,300	805,000		805,000	215,110	589,890
	T O T A L	19	150,300	805,000		805,000	215,110	589,890

*** S Y S T E M C O D E S S U M M A R Y ***

NO SYSTEM EXEMPTIONS AT THIS LEVEL

*** E X E M P T I O N S U M M A R Y ***

CODE	DESCRIPTION	TOTAL PARCELS	COUNTY	TOWN	SCHOOL
41131	VET COM CT	1	20,000	20,000	
41854	Basic Star	7			215,110
	T O T A L	8	20,000	20,000	215,110

STATE OF NEW YORK
COUNTY - St Lawrence
TOWN - Dekalb
SWIS - 403089

2 0 1 5 T E N T A T I V E A S S E S S M E N T R O L L
T A X A B L E SECTION OF THE ROLL - 1
M A P S E C T I O N - 115
S U B - S E C T I O N - 051
UNIFORM PERCENT OF VALUE IS 100.00

PAGE 232
VALUATION DATE-JUL 01, 2014
TAXABLE STATUS DATE-MAR 01, 2015
RPS150/V04/L015
CURRENT DATE 4/21/2015

*** G R A N D T O T A L S ***

ROLL SEC	DESCRIPTION	TOTAL PARCELS	ASSESSED LAND	ASSESSED TOTAL	TAXABLE COUNTY	TAXABLE TOWN	TAXABLE SCHOOL	STAR TAXABLE
1	TAXABLE	19	150,300	805,000	785,000	785,000	805,000	589,890

STATE OF NEW YORK
 COUNTY - St Lawrence
 TOWN - Dekalb
 SWIS - 403089

2 0 1 5 T E N T A T I V E A S S E S S M E N T R O L L

T A X A B L E SECTION OF THE ROLL - 1

VALUATION DATE-JUL 01, 2014

TAXABLE STATUS DATE-MAR 01, 2015

TAX MAP NUMBER SEQUENCE
 UNIFORM PERCENT OF VALUE IS 100.00
 UNIFORM PERCENT OF VALUE IS 100.00

TAX MAP PARCEL NUMBER	PROPERTY LOCATION & CLASS	ASSESSMENT	EXEMPTION CODE	COUNTY	TOWN	SCHOOL
CURRENT OWNERS NAME	SCHOOL DISTRICT	LAND	TAX DESCRIPTION	TAXABLE VALUE		ACCOUNT NO.
CURRENT OWNERS ADDRESS	PARCEL SIZE/GRID COORD	TOTAL	SPECIAL DISTRICTS			

115.052-1-2	3704,3710 Cr 17			115.052-1-2	1-20-1	*****
115.052-1-2	270 Mfg housing		Enhanced S 41834	0	0	0 65,300
Typhair William	Hermon-Dekalb 404401	12,500	COUNTY TAXABLE VALUE		76,600	
Typhair Martha	ACRES 1.50	76,600	TOWN TAXABLE VALUE		76,600	
3710 County Route 17	EAST-0237417 NRTH-1640928		SCHOOL TAXABLE VALUE		11,300	
De Kalb Junction, NY	DEED BOOK 2001 PG-135		AG001 Ag Dist #1		.00 MT	
	13630-4178 FULL MARKET VALUE	76,600	FD011 Dekalb Fire Dist		76,600 TO M	

115.052-1-3	Cr 17			115.052-1-3	1-29-1	*****
115.052-1-3	311 Res vac land		COUNTY TAXABLE VALUE		1,200	
Deavers Mark A	Hermon-Dekalb 404401	1,200	TOWN TAXABLE VALUE		1,200	
3696 County Route 17	35x114x53x60x85x198	1,200	SCHOOL TAXABLE VALUE		1,200	
De Kalb Junction, NY	FRNT 35.00 DPTH		AG001 Ag Dist #1		.00 MT	
	13630-4155 ACRES 0.20		FD011 Dekalb Fire Dist		1,200 TO M	
	EAST-0237596 NRTH-1640989					
	DEED BOOK 2014 PG-12834					
	FULL MARKET VALUE	1,200				

115.052-1-4	3696 Cr 17			115.052-1-4	1-29-1	*****
115.052-1-4	210 1 Family Res		Basic Star 41854	0	0	0 30,730
Deavers Mark A	Hermon-Dekalb 404401	12,800	COUNTY TAXABLE VALUE		83,000	
3696 County Route 17	3/08sp84000	83,000	TOWN TAXABLE VALUE		83,000	
De Kalb Junction, NY	FRNT 500.00 DPTH 309.00		SCHOOL TAXABLE VALUE		52,270	
	13630-4155 ACRES 1.80		AG001 Ag Dist #1		.00 MT	
	EAST-0237782 NRTH-1640922		FD011 Dekalb Fire Dist		83,000 TO M	
	DEED BOOK 2014 PG-12834					
	FULL MARKET VALUE	83,000				

115.052-1-5	3713 Cr 17			115.052-1-5	1-63-6	*****
115.052-1-5	210 1 Family Res		Basic Star 41854	0	0	0 30,730
Maitland Marijean	Hermon-Dekalb 404401	11,300	COUNTY TAXABLE VALUE		78,500	
3713 County Route 17	263x136x263x135	78,500	TOWN TAXABLE VALUE		78,500	
De Kalb Junction, NY 13630	FRNT 263.00 DPTH 136.00		SCHOOL TAXABLE VALUE		47,770	
	BANK8888830		AG001 Ag Dist #1		.00 MT	
	EAST-0237414 NRTH-1640737		FD011 Dekalb Fire Dist		78,500 TO M	
	DEED BOOK 2013 PG-17715					
	FULL MARKET VALUE	78,500				

115.052-1-6	3719 Cr 17			115.052-1-6	1-69-7	*****
115.052-1-6	210 1 Family Res		Basic Star 41854	0	0	0 30,730
Wright John A	Hermon-Dekalb 404401	5,800	COUNTY TAXABLE VALUE		53,000	
Wright Nichole L	80x136	53,000	TOWN TAXABLE VALUE		53,000	
3719 County Route 17	FRNT 80.00 DPTH 136.00		SCHOOL TAXABLE VALUE		22,270	
De Kalb Junction, NY	EAST-0237245 NRTH-1640756		AG001 Ag Dist #1		.00 MT	
	13630-3144 DEED BOOK 2007 PG-14276		FD011 Dekalb Fire Dist		53,000 TO M	
	FULL MARKET VALUE	53,000				

STATE OF NEW YORK
COUNTY - St Lawrence
TOWN - Dekalb
SWIS - 403089

2 0 1 5 T E N T A T I V E A S S E S S M E N T R O L L
T A X A B L E SECTION OF THE ROLL - 1

PAGE 234
VALUATION DATE-JUL 01, 2014
TAXABLE STATUS DATE-MAR 01, 2015

TAX MAP NUMBER SEQUENCE
UNIFORM PERCENT OF VALUE IS 100.00
UNIFORM PERCENT OF VALUE IS 100.00

TAX MAP PARCEL NUMBER	PROPERTY LOCATION & CLASS	ASSESSMENT	EXEMPTION CODE	COUNTY	TOWN	SCHOOL
CURRENT OWNERS NAME	SCHOOL DISTRICT	LAND	TAX DESCRIPTION	TAXABLE VALUE		
CURRENT OWNERS ADDRESS	PARCEL SIZE/GRID COORD	TOTAL	SPECIAL DISTRICTS	ACCOUNT NO.		

115.052-2-1	3677 Cr 17			115.052-2-1		*****
Anson Edward J	210 1 Family Res		COUNTY TAXABLE VALUE	76,600		1- 33- 7
Geer Meggan L	Hermon-Dekalb 404401	11,000	TOWN TAXABLE VALUE	76,600		
3677 County Route 17	174' x 167' x 93' x 155'	76,600	SCHOOL TAXABLE VALUE	76,600		
De Kalb Junction, NY 13630	FRNT 174.00 DPTH 200.00		AG001 Ag Dist #1	.00 MT		
	BANK8888288		FD011 Dekalb Fire Dist	76,600 TO M		
	EAST-0238061 NRTH-1640493					
	DEED BOOK 2014 PG-3795					
	FULL MARKET VALUE	76,600				

STATE OF NEW YORK
 COUNTY - St Lawrence
 TOWN - Dekalb
 SWIS - 403089

2 0 1 5 T E N T A T I V E A S S E S S M E N T R O L L
 T A X A B L E S E C T I O N O F T H E R O L L - 1
 M A P S E C T I O N - 1 1 5
 S U B - S E C T I O N - 0 5 2
 U N I F O R M P E R C E N T O F V A L U E I S 1 0 0 . 0 0

PAGE 235
 VALUATION DATE-JUL 01, 2014
 TAXABLE STATUS DATE-MAR 01, 2015
 RPS150/V04/L015
 CURRENT DATE 4/21/2015

*** S P E C I A L D I S T R I C T S U M M A R Y ***

CODE	DISTRICT NAME	TOTAL PARCELS	EXTENSION TYPE	EXTENSION VALUE	AD VALOREM VALUE	EXEMPT AMOUNT	TAXABLE VALUE
AG001	Ag Dist #1	6	MOVTAX				
FD011	Dekalb Fire Di	6	TOTAL M		368,900		368,900

*** S C H O O L D I S T R I C T S U M M A R Y ***

CODE	DISTRICT NAME	TOTAL PARCELS	ASSESSED LAND	ASSESSED TOTAL	EXEMPT AMOUNT	TOTAL TAXABLE	STAR AMOUNT	STAR TAXABLE
404401	Hermon-Dekalb	6	54,600	368,900		368,900	157,490	211,410
	S U B - T O T A L	6	54,600	368,900		368,900	157,490	211,410
	T O T A L	6	54,600	368,900		368,900	157,490	211,410

*** S Y S T E M C O D E S S U M M A R Y ***

NO SYSTEM EXEMPTIONS AT THIS LEVEL

*** E X E M P T I O N S U M M A R Y ***

CODE	DESCRIPTION	TOTAL PARCELS	COUNTY	TOWN	SCHOOL
41834	Enhanced S	1			65,300
41854	Basic Star	3			92,190
	T O T A L	4			157,490

STATE OF NEW YORK
COUNTY - St Lawrence
TOWN - Dekalb
SWIS - 403089

2 0 1 5 T E N T A T I V E A S S E S S M E N T R O L L
T A X A B L E SECTION OF THE ROLL - 1
M A P S E C T I O N - 115
S U B - S E C T I O N - 052
UNIFORM PERCENT OF VALUE IS 100.00

PAGE 236
VALUATION DATE-JUL 01, 2014
TAXABLE STATUS DATE-MAR 01, 2015
RPS150/V04/L015
CURRENT DATE 4/21/2015

*** G R A N D T O T A L S ***

ROLL SEC	DESCRIPTION	TOTAL PARCELS	ASSESSED LAND	ASSESSED TOTAL	TAXABLE COUNTY	TAXABLE TOWN	TAXABLE SCHOOL	STAR TAXABLE
1	TAXABLE	6	54,600	368,900	368,900	368,900	368,900	211,410

STATE OF NEW YORK
COUNTY - St Lawrence
TOWN - Dekalb
SWIS - 403089

2 0 1 5 T E N T A T I V E A S S E S S M E N T R O L L

T A X A B L E SECTION OF THE ROLL - 1

VALUATION DATE-JUL 01, 2014

TAXABLE STATUS DATE-MAR 01, 2015

TAX MAP NUMBER SEQUENCE
UNIFORM PERCENT OF VALUE IS 100.00
UNIFORM PERCENT OF VALUE IS 100.00

TAX MAP PARCEL NUMBER	PROPERTY LOCATION & CLASS	ASSESSMENT	EXEMPTION CODE	COUNTY	TOWN	SCHOOL
CURRENT OWNERS NAME	SCHOOL DISTRICT	LAND	TAX DESCRIPTION	TAXABLE VALUE		ACCOUNT NO.
CURRENT OWNERS ADDRESS	PARCEL SIZE/GRID COORD	TOTAL	SPECIAL DISTRICTS			

116.001-1-2	Off Cr 17 910 Priv forest		COUNTY TAXABLE VALUE	43,200		1- 45-10
Dean Matthew & Linda	Hermon-Dekalb 404401	43,200	TOWN TAXABLE VALUE	43,200		
Montpetit Robert W	ACRES 103.60	43,200	SCHOOL TAXABLE VALUE	43,200		
% Matthew Dean	EAST-0249629 NRTH-1645308		FD011 Dekalb Fire Dist	43,200 TO M		
54 Simms Camp Rd	DEED BOOK 2010 PG-1474					
Ogdensburg, NY 13669	FULL MARKET VALUE	43,200				

116.001-1-3	Lobdell Rd 322 Rural vac>10		COUNTY TAXABLE VALUE	21,100		1- 63- 4
Austin John M	Hermon-Dekalb 404401	21,100	TOWN TAXABLE VALUE	21,100		
74 Lobdell Rd	ACRES 32.10	21,100	SCHOOL TAXABLE VALUE	21,100		
De Kalb Junction, NY	EAST-0251409 NRTH-1647174		FD011 Dekalb Fire Dist	21,100 TO M		
13630-4161	DEED BOOK 2001 PG-17539					
	FULL MARKET VALUE	21,100				

116.001-1-4	3094,3106 CR 17 240 Rural res		COUNTY TAXABLE VALUE	101,300		1- 22- 1
Maurer Charles E (Estate)	Hermon-Dekalb 404401	70,000	TOWN TAXABLE VALUE	101,300		
3106 County Route 17	92ar Also See 32/67	101,300	SCHOOL TAXABLE VALUE	101,300		
De Kalb Junction, NY	ACRES 90.70		FD011 Dekalb Fire Dist	101,300 TO M		
13630-3139	EAST-0250377 NRTH-1643084					
	DEED BOOK 2001 PG-14375					
	FULL MARKET VALUE	101,300				

116.001-1-5.1	3093 Cr 17 240 Rural res		Basic Star 41854	0	0	1- 42- 4 30,730
Friot Wendy	Hermon-Dekalb 404401	30,000	COUNTY TAXABLE VALUE	55,000		
3093 County Route 17	11/07SP53K	55,000	TOWN TAXABLE VALUE	55,000		
De Kalb Junction, NY	ACRES 24.10		SCHOOL TAXABLE VALUE	24,270		
13630-3138	EAST-0251572 NRTH-1641967		FD011 Dekalb Fire Dist	55,000 TO M		
	DEED BOOK 2007 PG-20954					
	FULL MARKET VALUE	55,000				

116.001-1-5.2	3095A,B Cr 17 271 Mfg housings		Enhanced S 41834	0	0	0 40,000
Lottie Robert E	Hermon-Dekalb 404401	14,000	COUNTY TAXABLE VALUE	40,000		
Lottie Norma J	2) Trailers	40,000	TOWN TAXABLE VALUE	40,000		
PO Box 20	FRNT 94.00 DPTH		SCHOOL TAXABLE VALUE	0		
De Kalb Junction, NY	ACRES 0.90		FD011 Dekalb Fire Dist	40,000 TO M		
13630-0020	EAST-0250990 NRTH-1642228					
	DEED BOOK 1078 PG-1053					
	FULL MARKET VALUE	40,000				

STATE OF NEW YORK
COUNTY - St Lawrence
TOWN - Dekalb
SWIS - 403089

2 0 1 5 T E N T A T I V E A S S E S S M E N T R O L L

T A X A B L E SECTION OF THE ROLL - 1

VALUATION DATE-JUL 01, 2014

TAXABLE STATUS DATE-MAR 01, 2015

TAX MAP NUMBER SEQUENCE
UNIFORM PERCENT OF VALUE IS 100.00
UNIFORM PERCENT OF VALUE IS 100.00

TAX MAP PARCEL NUMBER	PROPERTY LOCATION & CLASS	ASSESSMENT	EXEMPTION CODE	COUNTY	TOWN	SCHOOL
CURRENT OWNERS NAME	SCHOOL DISTRICT	LAND	TAX DESCRIPTION	TAXABLE VALUE		
CURRENT OWNERS ADDRESS	PARCEL SIZE/GRID COORD	TOTAL	SPECIAL DISTRICTS			ACCOUNT NO.

116.001-1-6.2	3159 Cr 17 240 Rural res		Basic Star 41854	0	0	0 30,730
Carr Michael A	Hermon-Dekalb 404401	21,500	COUNTY TAXABLE VALUE		81,700	
3159 County Route 17	FRNT 837.00 DPTH	81,700	TOWN TAXABLE VALUE		81,700	
Dekalb Junction, NY 13630	ACRES 24.70 BANK8888864		SCHOOL TAXABLE VALUE		50,970	
	EAST-0250003 NRTH-1640957		AG001 Ag Dist #1		.00 MT	
	DEED BOOK 2008 PG-2470		FD011 Dekalb Fire Dist		81,700 TO M	
	FULL MARKET VALUE	81,700				

116.001-1-8.1	3282 Cr 17 240 Rural res		Basic Star 41854	0	0	0 30,730
Thompson Bradley E	Hermon-Dekalb 404401	22,000	COUNTY TAXABLE VALUE		73,600	
3282 County Route 17	2010'fr	73,600	TOWN TAXABLE VALUE		73,600	
De Kalb Junction, NY 13630	ACRES 44.10 BANK8888864		SCHOOL TAXABLE VALUE		42,870	
	EAST-0247320 NRTH-1640753		AG001 Ag Dist #1		.00 MT	
	DEED BOOK 2014 PG-10017		FD011 Dekalb Fire Dist		73,600 TO M	
	FULL MARKET VALUE	73,600				

116.001-1-8.2	3272 Cr 17 270 Mfg housing		VET COM CT 41131	0	6,575	6,575 0
McClure Shawn M	Hermon-Dekalb 404401	20,000	Basic Star 41854	0	0	0 26,300
3272 County Route 17	350x250	26,300	COUNTY TAXABLE VALUE		19,725	
De Kalb Junction, NY	ACRES 2.00		TOWN TAXABLE VALUE		19,725	
13630-3140	EAST-0247435 NRTH-1640403		SCHOOL TAXABLE VALUE		0	
	DEED BOOK 2011 PG-4837		AG001 Ag Dist #1		.00 MT	
	FULL MARKET VALUE	26,300	FD011 Dekalb Fire Dist		26,300 TO M	

116.001-1-9.1	Ideauma Rd 105 Vac farmland		Ag Distric 41720	0	42,274	42,274 42,274
Brice James E Jr	Hermon-Dekalb 404401	87,000	COUNTY TAXABLE VALUE		44,726	
192 Brice Rd	129 Ar	87,000	TOWN TAXABLE VALUE		44,726	
De Kalb Junction, NY	ACRES 126.50		SCHOOL TAXABLE VALUE		44,726	
13630-3142	EAST-0246452 NRTH-1642952		AG001 Ag Dist #1		.00 MT	
	DEED BOOK 2005 PG-7625		FD011 Dekalb Fire Dist		44,726 TO M	
	FULL MARKET VALUE	87,000	42,274 EX			

116.001-1-9.2	Ideauma Rd 312 Vac w/imprv		COUNTY TAXABLE VALUE		19,400	
Fenlong Michael L	Hermon-Dekalb 404401	15,100	TOWN TAXABLE VALUE		19,400	
Fenlong Carol E	ACRES 11.10	19,400	SCHOOL TAXABLE VALUE		19,400	
243 Ideauma Rd	EAST-0246071 NRTH-1645162		AG001 Ag Dist #1		.00 MT	
De Kalb Junction, NY	DEED BOOK 1999 PG-22000		FD011 Dekalb Fire Dist		19,400 TO M	
13630-3141	FULL MARKET VALUE	19,400				

STATE OF NEW YORK
COUNTY - St Lawrence
TOWN - Dekalb
SWIS - 403089

2 0 1 5 T E N T A T I V E A S S E S S M E N T R O L L
T A X A B L E SECTION OF THE ROLL - 1

PAGE 239
VALUATION DATE-JUL 01, 2014
TAXABLE STATUS DATE-MAR 01, 2015

TAX MAP NUMBER SEQUENCE
UNIFORM PERCENT OF VALUE IS 100.00
UNIFORM PERCENT OF VALUE IS 100.00

TAX MAP PARCEL NUMBER	PROPERTY LOCATION & CLASS	ASSESSMENT	EXEMPTION CODE	COUNTY	TOWN	SCHOOL
CURRENT OWNERS NAME	SCHOOL DISTRICT	LAND	TAX DESCRIPTION	TAXABLE VALUE		
CURRENT OWNERS ADDRESS	PARCEL SIZE/GRID COORD	TOTAL	SPECIAL DISTRICTS	ACCOUNT NO.		

116.001-1-10.11	244 Ideauma Rd			116.001-1-10.11	1- 61- 9	
Sica Frank	260 Seasonal res		COUNTY TAXABLE VALUE	165,600		
4316 Glenwick Ln	Hermon-Dekalb 404401	153,600	TOWN TAXABLE VALUE	165,600		
Dallas, TX 75202	Corr.deed 2001/16790	165,600	SCHOOL TAXABLE VALUE	165,600		
	ACRES 313.20		FD011 Dekalb Fire Dist	165,600 TO M		
	EAST-0247553 NRTH-1645572					
	DEED BOOK 2000 PG-22807					
	FULL MARKET VALUE	165,600				

116.001-1-10.12	243 Ideauma Rd			116.001-1-10.12		
Fenlong Michael	240 Rural res		VET COM CT 41131	0	20,000	20,000
Fenlong Carol	Hermon-Dekalb 404401	29,700	Enhanced S 41834	0	0	65,300
243 Ideauma Rd	870'fr	158,200	COUNTY TAXABLE VALUE	138,200		
De Kalb Junction, NY	ACRES 23.60		TOWN TAXABLE VALUE	138,200		
	EAST-0245935 NRTH-1645886		SCHOOL TAXABLE VALUE	92,900		
	13630-3141 DEED BOOK 1087 PG-300		AG001 Ag Dist #1	.00 MT		
	FULL MARKET VALUE	158,200	FD011 Dekalb Fire Dist	158,200 TO M		

116.001-1-11	Brice Rd			116.001-1-11	1- 18- 1	
Brice James E Jr	910 Priv forest		Ag Distric 41720	0	8,102	8,102
192 Brice Rd	Hermon-Dekalb 404401	27,000	COUNTY TAXABLE VALUE	18,898		
De Kalb Junction, NY	All L0t 315 N Of Rd	27,000	TOWN TAXABLE VALUE	18,898		
	ACRES 59.10		SCHOOL TAXABLE VALUE	18,898		
	13630-3142 EAST-0244617 NRTH-1644563		AG001 Ag Dist #1	.00 MT		
	DEED BOOK 2007 PG-19244		FD011 Dekalb Fire Dist	18,898 TO M		
	FULL MARKET VALUE	27,000	8,102 EX			

116.001-1-12	243 Brice Rd			116.001-1-12	1- 17-15	
Brice James E Jr	113 Cattle farm		Ag Distric 41720	0	31,831	31,831
192 Brice Rd	Hermon-Dekalb 404401	67,500	COUNTY TAXABLE VALUE	67,669		
De Kalb Junction, NY	ACRES 80.10	99,500	TOWN TAXABLE VALUE	67,669		
	EAST-0243908 NRTH-1644105		SCHOOL TAXABLE VALUE	67,669		
	13630-3142 DEED BOOK 2007 PG-19244		AG001 Ag Dist #1	.00 MT		
	FULL MARKET VALUE	99,500	FD011 Dekalb Fire Dist	67,669 TO M		

116.001-1-13	83 Ideauma Rd			116.001-1-13	1- 62-10	
Thornton Dale A	240 Rural res		Basic Star 41854	0	0	30,730
Thornton Karen E	Hermon-Dekalb 404401	50,000	COUNTY TAXABLE VALUE	100,000		
83 Ideauma Rd	50ar	100,000	TOWN TAXABLE VALUE	100,000		
De Kalb Junction, NY	ACRES 66.40		SCHOOL TAXABLE VALUE	69,270		
	EAST-0245833 NRTH-1642161		AG001 Ag Dist #1	.00 MT		
	13630-3141 DEED BOOK 1999 PG-5602		FD011 Dekalb Fire Dist	100,000 TO M		
	FULL MARKET VALUE	100,000				

STATE OF NEW YORK
COUNTY - St Lawrence
TOWN - Dekalb
SWIS - 403089

2 0 1 5 T E N T A T I V E A S S E S S M E N T R O L L
T A X A B L E SECTION OF THE ROLL - 1

PAGE 240
VALUATION DATE-JUL 01, 2014
TAXABLE STATUS DATE-MAR 01, 2015

TAX MAP NUMBER SEQUENCE
UNIFORM PERCENT OF VALUE IS 100.00
UNIFORM PERCENT OF VALUE IS 100.00

TAX MAP PARCEL NUMBER	PROPERTY LOCATION & CLASS	ASSESSMENT	EXEMPTION CODE	COUNTY	TOWN	SCHOOL
CURRENT OWNERS NAME	SCHOOL DISTRICT	LAND	TAX DESCRIPTION	TAXABLE VALUE		
CURRENT OWNERS ADDRESS	PARCEL SIZE/GRID COORD	TOTAL	SPECIAL DISTRICTS	ACCOUNT NO.		
***** 116.001-1-14 *****						
192 Brice Rd					1- 17-14	
116.001-1-14	112 Dairy farm		Ag Distric 41720	0	65,798	65,798
Brice James E Jr	Hermon-Dekalb 404401	161,700	Basic Star 41854	0	0	0
192 Brice Rd	ACRES 223.30	230,000	COUNTY TAXABLE VALUE		164,202	65,798
De Kalb Junction, NY	EAST-0243020 NRTH-1643041		TOWN TAXABLE VALUE		164,202	30,730
13630-3142	DEED BOOK 2007 PG-19244		SCHOOL TAXABLE VALUE		133,472	
	FULL MARKET VALUE	230,000	AG001 Ag Dist #1		.00 MT	
			FD011 Dekalb Fire Dist		164,202 TO M	
			65,798 EX			
***** 116.001-1-15.2 *****						
85 Brice Rd					1- 48- 4	
116.001-1-15.2	270 Mfg housing		Enhanced S 41834	0	0	19,000
McCartney Shelby J	Hermon-Dekalb 404401	15,600	COUNTY TAXABLE VALUE		19,000	
85 Brice Rd	FRNT 326.00 DPTH	19,000	TOWN TAXABLE VALUE		19,000	
De Kalb Junction, NY	ACRES 1.60		SCHOOL TAXABLE VALUE		0	
13630-2114	EAST-0241689 NRTH-1640252		AG001 Ag Dist #1		.00 MT	
	DEED BOOK 2006 PG-23285		FD011 Dekalb Fire Dist		19,000 TO M	
	FULL MARKET VALUE	19,000				
***** 116.001-1-15.111 *****						
98 Brice Rd					1- 48- 4	
116.001-1-15.111	270 Mfg housing		Enhanced S 41834	0	0	65,300
Morrow Clarence T	Hermon-Dekalb 404401	66,400	COUNTY TAXABLE VALUE		97,500	
98 Brice Rd	FRNT 2783.00 DPTH	97,500	TOWN TAXABLE VALUE		97,500	
De Kalb Junction, NY	ACRES 120.10		SCHOOL TAXABLE VALUE		32,200	
13630-3142	EAST-0241775 NRTH-1641410		AG001 Ag Dist #1		.00 MT	
	DEED BOOK 2005 PG-4559		FD011 Dekalb Fire Dist		97,500 TO M	
	FULL MARKET VALUE	97,500				
***** 116.001-1-15.112 *****						
Brice Rd						
116.001-1-15.112	311 Res vac land		COUNTY TAXABLE VALUE		9,800	
Rowland Maybelle K	Hermon-Dekalb 404401	9,800	TOWN TAXABLE VALUE		9,800	
Rowland Gregory L	FRNT 500.00 DPTH	9,800	SCHOOL TAXABLE VALUE		9,800	
224 Underwood Rd	ACRES 5.80		AG001 Ag Dist #1		.00 MT	
Hermon, NY 13652	EAST-0242622 NRTH-1641155		FD011 Dekalb Fire Dist		9,800 TO M	
	DEED BOOK 2013 PG-7917					
	FULL MARKET VALUE	9,800				
***** 116.001-1-17 *****						
Old Canton Rd					1- 56- 6.2	
116.001-1-17	312 Vac w/imprv		Ag Distric 41720	0	39,195	39,195
Laubscher Mark E	Hermon-Dekalb 404401	71,800	COUNTY TAXABLE VALUE		33,605	
Laubscher Sandra	Also See 1998/9932	72,800	TOWN TAXABLE VALUE		33,605	
64 Old Canton Rd	Also See 2002/13325		SCHOOL TAXABLE VALUE		33,605	
Dekalb Junction, NY 13630	ACRES 92.60 BANK8888869		AG001 Ag Dist #1		.00 MT	
	EAST-0240129 NRTH-1646336		FD011 Dekalb Fire Dist		33,605 TO M	
	DEED BOOK 2002 PG-13326		39,195 EX			
	FULL MARKET VALUE	72,800				

MAY BE SUBJECT TO PAYMENT UNDER AGDIST LAW TIL 2019						

STATE OF NEW YORK
 COUNTY - St Lawrence
 TOWN - Dekalb
 SWIS - 403089

2 0 1 5 T E N T A T I V E A S S E S S M E N T R O L L
 T A X A B L E SECTION OF THE ROLL - 1

PAGE 241
 VALUATION DATE-JUL 01, 2014
 TAXABLE STATUS DATE-MAR 01, 2015

TAX MAP NUMBER SEQUENCE
 UNIFORM PERCENT OF VALUE IS 100.00
 UNIFORM PERCENT OF VALUE IS 100.00

TAX MAP PARCEL NUMBER	PROPERTY LOCATION & CLASS	ASSESSMENT	EXEMPTION CODE	COUNTY	TOWN	SCHOOL
CURRENT OWNERS NAME	SCHOOL DISTRICT	LAND	TAX DESCRIPTION	TAXABLE VALUE		ACCOUNT NO.
CURRENT OWNERS ADDRESS	PARCEL SIZE/GRID COORD	TOTAL	SPECIAL DISTRICTS			
***** 116.001-1-18 *****						
84 Old Canton Rd						1- 56- 6.1
116.001-1-18	270 Mfg housing		VET WAR CT 41121	0	11,655	11,655 0
Bergman Joel	Hermon-Dekalb 404401	73,700	Aged - All 41800	0	33,023	33,023 38,850
84 Old Canton Rd	ACRES 106.70	77,700	Enhanced S 41834	0	0	0 38,850
De Kalb Junction, NY	EAST-0240746 NRTH-1646952		COUNTY TAXABLE VALUE		33,022	
13630-3167	DEED BOOK 895 PG-00700		TOWN TAXABLE VALUE		33,022	
	FULL MARKET VALUE	77,700	SCHOOL TAXABLE VALUE		0	
			AG001 Ag Dist #1		.00 MT	
			FD011 Dekalb Fire Dist		77,700 TO M	
***** 116.001-1-19 *****						
74 Lobdell Rd						1- 45-11
116.001-1-19	113 Cattle farm		VET COM CT 41131	0	20,000	20,000 0
Austin John M	Hermon-Dekalb 404401	98,300	Basic Star 41854	0	0	0 30,730
74 Lobdell Rd	ACRES 115.20	186,700	COUNTY TAXABLE VALUE		166,700	
De Kalb Junction, NY	EAST-0250806 NRTH-1647811		TOWN TAXABLE VALUE		166,700	
13630-4161	DEED BOOK 2001 PG-17539		SCHOOL TAXABLE VALUE		155,970	
	FULL MARKET VALUE	186,700	FD011 Dekalb Fire Dist		186,700 TO M	
***** 116.001-1-20 *****						
Off Lobdell Rd						
116.001-1-20	910 Priv forest		COUNTY TAXABLE VALUE		26,250	
Stiles Ricky A	Hermon-Dekalb 404401	26,250	TOWN TAXABLE VALUE		26,250	
Stiles Vicki-Lyn P	ACRES 69.90	26,250	SCHOOL TAXABLE VALUE		26,250	
2887 County Route 17	EAST-0251065 NRTH-1645861		FD011 Dekalb Fire Dist		26,250 TO M	
De Kalb Junction, NY 13630	DEED BOOK 2014 PG-11962					
	FULL MARKET VALUE	26,250				
***** 116.001-1-21 *****						
Off Cr 17						1- 43-11.2
116.001-1-21	321 Abandoned ag		COUNTY TAXABLE VALUE		10,000	
Rawson Lee E (LU)	Hermon-Dekalb 404401	10,000	TOWN TAXABLE VALUE		10,000	
3000 County Route 17	ACRES 11.10	10,000	SCHOOL TAXABLE VALUE		10,000	
De Kalb Junction, NY	EAST-0251782 NRTH-1644569		FD011 Dekalb Fire Dist		10,000 TO M	
13630-2111	DEED BOOK 2008 PG-986		LT008 Dekalb Jct Light		10,000 TO M	
	FULL MARKET VALUE	10,000				
***** 116.001-1-22 *****						
Cr 17						
116.001-1-22	321 Abandoned ag		COUNTY TAXABLE VALUE		10,080	
Stiles Steven H	Hermon-Dekalb 404401	10,080	TOWN TAXABLE VALUE		10,080	
392 Old State Rd	825x1672	10,080	SCHOOL TAXABLE VALUE		10,080	
Rensselaer Falls, NY 13680	ACRES 33.60		FD011 Dekalb Fire Dist		10,080 TO M	
	EAST-0251434 NRTH-1643609					
	DEED BOOK 2014 PG-11961					
	FULL MARKET VALUE	10,080				

STATE OF NEW YORK
COUNTY - St Lawrence
TOWN - Dekalb
SWIS - 403089

2 0 1 5 T E N T A T I V E A S S E S S M E N T R O L L
T A X A B L E SECTION OF THE ROLL - 1

PAGE 242
VALUATION DATE-JUL 01, 2014
TAXABLE STATUS DATE-MAR 01, 2015

TAX MAP NUMBER SEQUENCE
UNIFORM PERCENT OF VALUE IS 100.00
UNIFORM PERCENT OF VALUE IS 100.00

TAX MAP PARCEL NUMBER	PROPERTY LOCATION & CLASS	ASSESSMENT	EXEMPTION CODE	COUNTY	TOWN	SCHOOL
CURRENT OWNERS NAME	SCHOOL DISTRICT	LAND	TAX DESCRIPTION	TAXABLE VALUE		
CURRENT OWNERS ADDRESS	PARCEL SIZE/GRID COORD	TOTAL	SPECIAL DISTRICTS			ACCOUNT NO.

116.001-2-1	4175 Ush 11			116.001-2-1		*****
Osborn Leonard T	270 Mfg housing		Basic Star 41854	0	0	30,730
Osborn Debra A	Hermon-Dekalb 404401	20,600	COUNTY TAXABLE VALUE	64,200		
4175 US Highway 11	340x910x435x880	64,200	TOWN TAXABLE VALUE	64,200		
De Kalb Junction, NY	FRNT 340.00 DPTH		SCHOOL TAXABLE VALUE	33,470		
	ACRES 7.40		FD011 Dekalb Fire Dist	64,200	TO M	
13630-3101	EAST-0251790 NRTH-1640442					
	DEED BOOK 2006 PG-21760					
	FULL MARKET VALUE	64,200				

116.001-3-1	CR 17			116.001-3-1		*****
Riley Kim L Jr	314 Rural vac<10		COUNTY TAXABLE VALUE	8,800		
103 Main St	Hermon-Dekalb 404401	8,800	TOWN TAXABLE VALUE	8,800		
Richville, NY 13681	White Holding Sub-Div	8,800	SCHOOL TAXABLE VALUE	8,800		
	Lot 9		AG001 Ag Dist #1	.00	MT	
	FRNT 240.00 DPTH		FD011 Dekalb Fire Dist	8,800	TO M	
	ACRES 4.80					
	EAST-0248260 NRTH-1640117					
	DEED BOOK 2011 PG-9716					
	FULL MARKET VALUE	8,800				

116.001-3-2	CR 17			116.001-3-2		*****
Repman Charles L IV	314 Rural vac<10		COUNTY TAXABLE VALUE	8,800		
Repman Shari L	Hermon-Dekalb 404401	8,800	TOWN TAXABLE VALUE	8,800		
4047 Parkside Ct	White Holding Sub-Div	8,800	SCHOOL TAXABLE VALUE	8,800		
Mount Joy, PA 17552	Lot 10		AG001 Ag Dist #1	.00	MT	
	FRNT 240.00 DPTH		FD011 Dekalb Fire Dist	8,800	TO M	
	ACRES 4.80					
	EAST-0248473 NRTH-1640218					
	DEED BOOK 2012 PG-11037					
	FULL MARKET VALUE	8,800				

116.001-3-3	CR 17			116.001-3-3		*****
Repman Charles L IV	314 Rural vac<10		COUNTY TAXABLE VALUE	8,900		
Repman Shari L	Hermon-Dekalb 404401	8,900	TOWN TAXABLE VALUE	8,900		
4047 Parkside Ct	White Holding Sub-Div	8,900	SCHOOL TAXABLE VALUE	8,900		
Mount Joy, PA 17552	Lot 11		AG001 Ag Dist #1	.00	MT	
	FRNT 250.00 DPTH		FD011 Dekalb Fire Dist	8,900	TO M	
	ACRES 4.90					
	EAST-0248694 NRTH-1640330					
	DEED BOOK 2012 PG-11040					
	FULL MARKET VALUE	8,900				

STATE OF NEW YORK
 COUNTY - St Lawrence
 TOWN - Dekalb
 SWIS - 403089

2 0 1 5 T E N T A T I V E A S S E S S M E N T R O L L
 T A X A B L E SECTION OF THE ROLL - 1

PAGE 243
 VALUATION DATE-JUL 01, 2014
 TAXABLE STATUS DATE-MAR 01, 2015

TAX MAP NUMBER SEQUENCE
 UNIFORM PERCENT OF VALUE IS 100.00
 UNIFORM PERCENT OF VALUE IS 100.00

TAX MAP PARCEL NUMBER	PROPERTY LOCATION & CLASS	ASSESSMENT	EXEMPTION CODE	COUNTY	TOWN	SCHOOL
CURRENT OWNERS NAME	SCHOOL DISTRICT	LAND	TAX DESCRIPTION	TAXABLE VALUE		ACCOUNT NO.
CURRENT OWNERS ADDRESS	PARCEL SIZE/GRID COORD	TOTAL	SPECIAL DISTRICTS			

116.001-3-4	CR 17			116.001-3-4		*****
Riley Kim L Jr	312 Vac w/imprv		COUNTY TAXABLE VALUE	25,300		
103 Main St	Hermon-Dekalb 404401	9,700	TOWN TAXABLE VALUE	25,300		
Richville, NY 13681	White Holding Sub-Div	25,300	SCHOOL TAXABLE VALUE	25,300		
	Lot 12		AG001 Ag Dist #1	.00 MT		
	FRNT 246.00 DPTH		FD011 Dekalb Fire Dist	25,300 TO M		
	ACRES 5.70					
	EAST-0248960 NRTH-1640363					
	DEED BOOK 2012 PG-5484					
	FULL MARKET VALUE	25,300				

116.001-3-5	3195 CR 17			116.001-3-5		*****
Hutchins Boyd A	314 Rural vac<10		COUNTY TAXABLE VALUE	9,500		
3195 County Route 17	Hermon-Dekalb 404401	9,500	TOWN TAXABLE VALUE	9,500		
De Kalb Junction, NY	White Holding Sub-Div	9,500	SCHOOL TAXABLE VALUE	9,500		
	Lot 13		AG001 Ag Dist #1	.00 MT		
	FRNT 246.00 DPTH		FD011 Dekalb Fire Dist	9,500 TO M		
	ACRES 5.50					
	EAST-0249173 NRTH-1640462					
	DEED BOOK 2012 PG-17296					
	FULL MARKET VALUE	9,500				

116.001-3-6	CR 17			116.001-3-6		*****
Vazquez Hector M	314 Rural vac<10		COUNTY TAXABLE VALUE	10,000		
329 Aledo Ave	Hermon-Dekalb 404401	10,000	TOWN TAXABLE VALUE	10,000		
Coral Gables, FL 33134	White Holding Sub-Div	10,000	SCHOOL TAXABLE VALUE	10,000		
	Lot 14		AG001 Ag Dist #1	.00 MT		
	FRNT 250.00 DPTH		FD011 Dekalb Fire Dist	10,000 TO M		
	ACRES 6.00					
	EAST-0249370 NRTH-1640587					
	DEED BOOK 2013 PG-7274					
	FULL MARKET VALUE	10,000				

116.001-3-7	CR 17			116.001-3-7		*****
Vazquez Jorge E	314 Rural vac<10		COUNTY TAXABLE VALUE	7,000		
Matthews Eleanor	Hermon-Dekalb 404401	7,000	TOWN TAXABLE VALUE	7,000		
636 Blue Rd	White Holding Sub-Div	7,000	SCHOOL TAXABLE VALUE	7,000		
Coral Gables, FL 33146	Lot 15		AG001 Ag Dist #1	.00 MT		
	FRNT 223.00 DPTH		FD011 Dekalb Fire Dist	7,000 TO M		
	ACRES 2.00					
	EAST-0249438 NRTH-1640963					
	DEED BOOK 2012 PG-12356					
	FULL MARKET VALUE	7,000				

STATE OF NEW YORK
COUNTY - St Lawrence
TOWN - Dekalb
SWIS - 403089

2 0 1 5 T E N T A T I V E A S S E S S M E N T R O L L
T A X A B L E SECTION OF THE ROLL - 1

PAGE 244
VALUATION DATE-JUL 01, 2014
TAXABLE STATUS DATE-MAR 01, 2015

TAX MAP NUMBER SEQUENCE
UNIFORM PERCENT OF VALUE IS 100.00
UNIFORM PERCENT OF VALUE IS 100.00

TAX MAP PARCEL NUMBER	PROPERTY LOCATION & CLASS	ASSESSMENT	EXEMPTION CODE	COUNTY	TOWN	SCHOOL
CURRENT OWNERS NAME	SCHOOL DISTRICT	LAND	TAX DESCRIPTION	TAXABLE VALUE		
CURRENT OWNERS ADDRESS	PARCEL SIZE/GRID COORD	TOTAL	SPECIAL DISTRICTS	ACCOUNT NO.		

116.001-3-8	3152 CR 17			116.001-3-8	*****	
Cantwell Kaleb	240 Rural res		COUNTY TAXABLE VALUE	20,600		
Cantwell Olivia	Hermon-Dekalb 404401	9,000	TOWN TAXABLE VALUE	20,600		
3152 County Route 17	White Holding Sub-Div	20,600	SCHOOL TAXABLE VALUE	20,600		
De Kalb Junction, NY	Lot 16		AG001 Ag Dist #1	.00 MT		
	FRNT 200.00 DPTH		FD011 Dekalb Fire Dist	20,600 TO M		
13630-3139	ACRES 5.00					
	EAST-0249666 NRTH-1642161					
	DEED BOOK 2011 PG-3573					
	FULL MARKET VALUE	20,600				

116.001-3-9	CR 17			116.001-3-9	*****	
White Holding LLC	314 Rural vac<10		COUNTY TAXABLE VALUE	9,000		
241 Raspberry Patch Dr	Hermon-Dekalb 404401	9,000	TOWN TAXABLE VALUE	9,000		
Rochester, NY 14512-2875	White Holding Sub-Div	9,000	SCHOOL TAXABLE VALUE	9,000		
	Lot 17		AG001 Ag Dist #1	.00 MT		
	FRNT 200.00 DPTH		FD011 Dekalb Fire Dist	9,000 TO M		
	ACRES 5.00					
	EAST-0249503 NRTH-1642040					
	DEED BOOK 2010 PG-16797					
	FULL MARKET VALUE	9,000				

116.001-3-10	CR 17			116.001-3-10	*****	
White Holding LLC	312 Vac w/imprv		COUNTY TAXABLE VALUE	16,300		
241 Raspberry Patch Dr	Hermon-Dekalb 404401	9,100	TOWN TAXABLE VALUE	16,300		
Rochester, NY 14512-2875	White Holding Sub-Div	16,300	SCHOOL TAXABLE VALUE	16,300		
	Lot 18		AG001 Ag Dist #1	.00 MT		
	FRNT 200.00 DPTH		FD011 Dekalb Fire Dist	16,300 TO M		
	ACRES 5.10					
	EAST-0249353 NRTH-1641921					
	DEED BOOK 2010 PG-16797					
	FULL MARKET VALUE	16,300				

116.001-3-11	3164 CR 17			116.001-3-11	*****	
White Holding LLC	312 Vac w/imprv		COUNTY TAXABLE VALUE	14,100		
241 Raspberry Patch Dr	Hermon-Dekalb 404401	9,100	TOWN TAXABLE VALUE	14,100		
Rochester, NY 14512-2875	White Holding Sub-Div	14,100	SCHOOL TAXABLE VALUE	14,100		
	Lot 19		AG001 Ag Dist #1	.00 MT		
	FRNT 200.00 DPTH		FD011 Dekalb Fire Dist	14,100 TO M		
	ACRES 5.10					
	EAST-0249190 NRTH-1641800					
	DEED BOOK 2010 PG-16797					
	FULL MARKET VALUE	14,100				

STATE OF NEW YORK
COUNTY - St Lawrence
TOWN - Dekalb
SWIS - 403089

2 0 1 5 T E N T A T I V E A S S E S S M E N T R O L L
T A X A B L E SECTION OF THE ROLL - 1

PAGE 245
VALUATION DATE-JUL 01, 2014
TAXABLE STATUS DATE-MAR 01, 2015

TAX MAP NUMBER SEQUENCE
UNIFORM PERCENT OF VALUE IS 100.00
UNIFORM PERCENT OF VALUE IS 100.00

TAX MAP PARCEL NUMBER	PROPERTY LOCATION & CLASS	ASSESSMENT	EXEMPTION CODE	COUNTY	TOWN	SCHOOL
CURRENT OWNERS NAME	SCHOOL DISTRICT	LAND	TAX DESCRIPTION	TAXABLE VALUE		
CURRENT OWNERS ADDRESS	PARCEL SIZE/GRID COORD	TOTAL	SPECIAL DISTRICTS	ACCOUNT NO.		
***** 116.001-3-12 *****						
116.001-3-12	CR 17 314 Rural vac<10		COUNTY TAXABLE VALUE	9,200		
Fischman Mark B	Hermon-Dekalb 404401	9,200	TOWN TAXABLE VALUE	9,200		
9419 Midland Woods Dr	White Holding Sub-Div	9,200	SCHOOL TAXABLE VALUE	9,200		
Midland, GA 31820	Lot 20		AG001 Ag Dist #1	.00 MT		
	FRNT 201.00 DPTH		FD011 Dekalb Fire Dist	9,200 TO M		
	ACRES 5.20					
	EAST-0249030 NRTH-1641691					
	DEED BOOK 2011 PG-9715					
	FULL MARKET VALUE	9,200				
***** 116.001-3-13 *****						
116.001-3-13	CR 17 314 Rural vac<10		COUNTY TAXABLE VALUE	9,100		
Fischman Mark B	Hermon-Dekalb 404401	9,100	TOWN TAXABLE VALUE	9,100		
9419 Midland Woods Dr	White Holding Sub-Div	9,100	SCHOOL TAXABLE VALUE	9,100		
Midland, GA 31820	Lot 21		AG001 Ag Dist #1	.00 MT		
	FRNT 200.00 DPTH		FD011 Dekalb Fire Dist	9,100 TO M		
	ACRES 5.10					
	EAST-0248871 NRTH-1641567					
	DEED BOOK 2011 PG-9715					
	FULL MARKET VALUE	9,100				
***** 116.001-3-14 *****						
116.001-3-14	CR 17 322 Rural vac>10		COUNTY TAXABLE VALUE	31,900		
Fischman Mark B	Hermon-Dekalb 404401	31,900	TOWN TAXABLE VALUE	31,900		
9419 Midland Woods Dr	White Holding Sub-Div	31,900	SCHOOL TAXABLE VALUE	31,900		
Midland, GA 31820	Lot 22		AG001 Ag Dist #1	.00 MT		
	FRNT 610.00 DPTH		FD011 Dekalb Fire Dist	31,900 TO M		
	ACRES 41.40					
	EAST-0248262 NRTH-1641877					
	DEED BOOK 2011 PG-9715					
	FULL MARKET VALUE	31,900				

STATE OF NEW YORK
 COUNTY - St Lawrence
 TOWN - Dekalb
 SWIS - 403089

2 0 1 5 T E N T A T I V E A S S E S S M E N T R O L L
 T A X A B L E S E C T I O N O F T H E R O L L - 1
 M A P S E C T I O N - 116
 S U B - S E C T I O N - 001
 U N I F O R M P E R C E N T O F V A L U E I S 100.00

PAGE 246
 VALUATION DATE-JUL 01, 2014
 TAXABLE STATUS DATE-MAR 01, 2015
 RPS150/V04/L015
 CURRENT DATE 4/21/2015

*** S P E C I A L D I S T R I C T S U M M A R Y ***

CODE	DISTRICT NAME	TOTAL PARCELS	EXTENSION TYPE	EXTENSION VALUE	AD VALOREM VALUE	EXEMPT AMOUNT	TAXABLE VALUE
AG001	Ag Dist #1	29	MOVTAX				
FD011	Dekalb Fire Di	40	TOTAL M		2091,430	187,200	1904,230
LT008	Dekalb Jct Lig	1	TOTAL M		10,000		10,000

*** S C H O O L D I S T R I C T S U M M A R Y ***

CODE	DISTRICT NAME	TOTAL PARCELS	ASSESSED LAND	ASSESSED TOTAL	EXEMPT AMOUNT	TOTAL TAXABLE	STAR AMOUNT	STAR TAXABLE
404401	Hermon-Dekalb	40	1385,030	2091,430	226,050	1865,380	469,860	1395,520
	S U B - T O T A L	40	1385,030	2091,430	226,050	1865,380	469,860	1395,520
	T O T A L	40	1385,030	2091,430	226,050	1865,380	469,860	1395,520

*** S Y S T E M C O D E S S U M M A R Y ***

NO SYSTEM EXEMPTIONS AT THIS LEVEL

*** E X E M P T I O N S U M M A R Y ***

CODE	DESCRIPTION	TOTAL PARCELS	COUNTY	TOWN	SCHOOL
41121	VET WAR CT	1	11,655	11,655	
41131	VET COM CT	3	46,575	46,575	
41720	Ag Distric	5	187,200	187,200	187,200
41800	Aged - All	1	33,023	33,023	38,850
41834	Enhanced S	5			228,450
41854	Basic Star	8			241,410
	T O T A L	23	278,453	278,453	695,910

STATE OF NEW YORK
COUNTY - St Lawrence
TOWN - Dekalb
SWIS - 403089

2 0 1 5 T E N T A T I V E A S S E S S M E N T R O L L

T A X A B L E SECTION OF THE ROLL - 1

M A P S E C T I O N - 116
S U B - S E C T I O N - 001
UNIFORM PERCENT OF VALUE IS 100.00

PAGE 247
VALUATION DATE-JUL 01, 2014
TAXABLE STATUS DATE-MAR 01, 2015
RPS150/V04/L015
CURRENT DATE 4/21/2015

*** G R A N D T O T A L S ***

ROLL SEC	DESCRIPTION	TOTAL PARCELS	ASSESSED LAND	ASSESSED TOTAL	TAXABLE COUNTY	TAXABLE TOWN	TAXABLE SCHOOL	STAR TAXABLE
1	TAXABLE	40	1385,030	2091,430	1812,977	1812,977	1865,380	1395,520

STATE OF NEW YORK
COUNTY - St Lawrence
TOWN - Dekalb
SWIS - 403089

2 0 1 5 T E N T A T I V E A S S E S S M E N T R O L L
T A X A B L E SECTION OF THE ROLL - 1

PAGE 248
VALUATION DATE-JUL 01, 2014
TAXABLE STATUS DATE-MAR 01, 2015

TAX MAP NUMBER SEQUENCE
UNIFORM PERCENT OF VALUE IS 100.00
UNIFORM PERCENT OF VALUE IS 100.00

TAX MAP PARCEL NUMBER	PROPERTY LOCATION & CLASS	ASSESSMENT	EXEMPTION CODE	COUNTY	TOWN	SCHOOL
CURRENT OWNERS NAME	SCHOOL DISTRICT	LAND	TAX DESCRIPTION	TAXABLE VALUE		
CURRENT OWNERS ADDRESS	PARCEL SIZE/GRID COORD	TOTAL	SPECIAL DISTRICTS			ACCOUNT NO.

116.002-1-1.11	161 Risley & 47 Lobdell Rd			116.002-1-1.11		*****
Gauthier Robert A	240 Rural res		Basic Star 41854	0	0	1- 16- 2.1
Jackson Barbara	Hermon-Dekalb 404401	109,600	COUNTY TAXABLE VALUE		220,000	30,730
161 Risley Rd	807'Old State Rd &1712'	220,000	TOWN TAXABLE VALUE		220,000	
De Kalb Junction, NY	Lobdell Rd 10% In Light		SCHOOL TAXABLE VALUE		189,270	
	6/10sp220000		FD011 Dekalb Fire Dist		220,000 TO M	
13630-4144	FRNT 4757.00 DPTH					
	ACRES 146.60					
	EAST-0254401 NRTH-1646882					
	DEED BOOK 2010 PG-9666					
	FULL MARKET VALUE	220,000				

116.002-1-2	122 Risley Rd			116.002-1-2		*****
Gardner David G	210 1 Family Res		Basic Star 41854	0	0	1- 43-15.2
Gardner Sheila E	Hermon-Dekalb 404401	15,800	COUNTY TAXABLE VALUE		110,900	30,730
122 Risley Rd	FRNT 295.00 DPTH 270.00	110,900	TOWN TAXABLE VALUE		110,900	
De Kalb Junction, NY	ACRES 1.80		SCHOOL TAXABLE VALUE		80,170	
	EAST-0254933 NRTH-1647668		FD011 Dekalb Fire Dist		110,900 TO M	
13630-3176	DEED BOOK 00973 PG-00825					
	FULL MARKET VALUE	110,900				

116.002-1-3	106 Risley Rd			116.002-1-3		*****
Wentzell Steven K	210 1 Family Res		VET COM CT 41131	0	20,000	1- 43-15.3
Harrington Lori A	Hermon-Dekalb 404401	17,600	VET DIS CT 41141	0	22,250	0
106 Risley Rd	FRNT 575.00 DPTH 295.00	89,000	Basic Star 41854	0	0	30,730
De Kalb Junction, NY 13630	ACRES 3.60 BANK8888864		COUNTY TAXABLE VALUE		46,750	
	EAST-0255162 NRTH-1647301		TOWN TAXABLE VALUE		46,750	
	DEED BOOK 2005 PG-14537		SCHOOL TAXABLE VALUE		58,270	
	FULL MARKET VALUE	89,000	FD011 Dekalb Fire Dist		89,000 TO M	

116.002-1-4.1	Off Old State Rd			116.002-1-4.1		*****
Yoder Sam D & Lovina	910 Priv forest		Ag Distric 41720	0	8,851	1- 44- 1.1
Yoder Jacob S & Elizabeth	Hermon-Dekalb 404401	21,600	COUNTY TAXABLE VALUE		12,749	8,851
184 Risley Rd	ACRES 33.20	21,600	TOWN TAXABLE VALUE		12,749	
De Kalb Junction, NY	EAST-0256037 NRTH-1646654		SCHOOL TAXABLE VALUE		12,749	
	DEED BOOK 2012 PG-5440		FD011 Dekalb Fire Dist		12,749 TO M	
13630-3176	FULL MARKET VALUE	21,600			8,851 EX	

MAY BE SUBJECT TO PAYMENT
UNDER AGDIST LAW TIL 2020

STATE OF NEW YORK
 COUNTY - St Lawrence
 TOWN - Dekalb
 SWIS - 403089

2 0 1 5 T E N T A T I V E A S S E S S M E N T R O L L
 T A X A B L E SECTION OF THE ROLL - 1

PAGE 249
 VALUATION DATE-JUL 01, 2014
 TAXABLE STATUS DATE-MAR 01, 2015

TAX MAP NUMBER SEQUENCE
 UNIFORM PERCENT OF VALUE IS 100.00
 UNIFORM PERCENT OF VALUE IS 100.00

TAX MAP PARCEL NUMBER	PROPERTY LOCATION & CLASS	ASSESSMENT	EXEMPTION CODE	COUNTY	TOWN	SCHOOL
CURRENT OWNERS NAME	SCHOOL DISTRICT	LAND	TAX DESCRIPTION	TAXABLE VALUE		
CURRENT OWNERS ADDRESS	PARCEL SIZE/GRID COORD	TOTAL	SPECIAL DISTRICTS	ACCOUNT NO.		

116.002-1-5.1	52 Risley Rd 210 1 Family Res		VET WAR CT 41121	0	12,000	12,000 0
Reynolds Martha E (LU)	Hermon-Dekalb 404401	20,500	Enhanced S 41834	0	0	0 65,300
PO Box 146	1700 Sq Ft New House	145,000	COUNTY TAXABLE VALUE		133,000	
De Kalb Junction, NY 13630	ACRES 9.50		TOWN TAXABLE VALUE		133,000	
	EAST-0255847 NRTH-1646090		SCHOOL TAXABLE VALUE		79,700	
	DEED BOOK 2013 PG-14121		FD011 Dekalb Fire Dist		145,000 TO M	
	FULL MARKET VALUE	145,000	LT008 Dekalb Jct Light		145,000 TO M	

116.002-1-5.2	38 Risley Rd 210 1 Family Res		Enhanced S 41834	0	0	0 65,300
Bovay Lenore J (LU)	Hermon-Dekalb 404401	10,600	COUNTY TAXABLE VALUE		120,000	
38 Risley Rd	.052a (D) 164X139	120,000	TOWN TAXABLE VALUE		120,000	
De Kalb Junction, NY 13630	FRNT 164.00 DPTH 115.00		SCHOOL TAXABLE VALUE		54,700	
	EAST-0255999 NRTH-1645761		FD011 Dekalb Fire Dist		120,000 TO M	
	DEED BOOK 2014 PG-2561		LT008 Dekalb Jct Light		120,000 TO M	
	FULL MARKET VALUE	120,000				

116.002-1-6	63 Old State Rd 210 1 Family Res		Basic Star 41854	0	0	0 30,730
Vivyan William J	Hermon-Dekalb 404401	15,800	COUNTY TAXABLE VALUE		75,000	
63 Old State Rd	264x324	75,000	TOWN TAXABLE VALUE		75,000	
DeKalb Junction, NY 13630	Log Cabin		SCHOOL TAXABLE VALUE		44,270	
	ACRES 1.80 BANK8888830		FD011 Dekalb Fire Dist		75,000 TO M	
	EAST-0256616 NRTH-1645856					
	DEED BOOK 2008 PG-12532					
	FULL MARKET VALUE	75,000				

116.002-1-7	51 Old State Rd 270 Mfg housing		COUNTY TAXABLE VALUE		27,900	1- 26-10
White John E II	Hermon-Dekalb 404401	15,900	TOWN TAXABLE VALUE		27,900	
PO Box 303	294x301x280x324	27,900	SCHOOL TAXABLE VALUE		27,900	
Colton, NY 13625-0303	ACRES 1.90		FD011 Dekalb Fire Dist		27,900 TO M	
	EAST-0256456 NRTH-1645659		LT008 Dekalb Jct Light		27,900 TO M	
	DEED BOOK 2003 PG-6548					
	FULL MARKET VALUE	27,900				

116.002-1-8	75 Old State Rd 210 1 Family Res		VET WAR CT 41121	0	12,000	12,000 0
Sayer John	Hermon-Dekalb 404401	17,000	Basic Star 41854	0	0	0 30,730
Sayer Diane	478x300x394x300	98,000	COUNTY TAXABLE VALUE		86,000	
PO Box 117	FRNT 478.00 DPTH 300.00		TOWN TAXABLE VALUE		86,000	
De Kalb Junction, NY	ACRES 3.00		SCHOOL TAXABLE VALUE		67,270	
13630-0117	EAST-0256856 NRTH-1646142		FD011 Dekalb Fire Dist		98,000 TO M	
	DEED BOOK 2005 PG-21158					
	FULL MARKET VALUE	98,000				

STATE OF NEW YORK
COUNTY - St Lawrence
TOWN - Dekalb
SWIS - 403089

2 0 1 5 T E N T A T I V E A S S E S S M E N T R O L L
T A X A B L E SECTION OF THE ROLL - 1

PAGE 250
VALUATION DATE-JUL 01, 2014
TAXABLE STATUS DATE-MAR 01, 2015

TAX MAP NUMBER SEQUENCE
UNIFORM PERCENT OF VALUE IS 100.00
UNIFORM PERCENT OF VALUE IS 100.00

TAX MAP PARCEL NUMBER	PROPERTY LOCATION & CLASS	ASSESSMENT	EXEMPTION CODE	COUNTY	TOWN	SCHOOL
CURRENT OWNERS NAME	SCHOOL DISTRICT	LAND	TAX DESCRIPTION	TAXABLE VALUE		
CURRENT OWNERS ADDRESS	PARCEL SIZE/GRID COORD	TOTAL	SPECIAL DISTRICTS	ACCOUNT NO.		

116.002-1-10.1	Old State Rd 312 Vac w/imprv		COUNTY TAXABLE VALUE	8,800		
Thomson Timothy A	Hermon-Dekalb 404401	6,800	TOWN TAXABLE VALUE	8,800		
Thomson Josephine	FRNT 389.00 DPTH	8,800	SCHOOL TAXABLE VALUE	8,800		
125 Old State Rd	ACRES 2.80		FD011 Dekalb Fire Dist	8,800	TO M	
De Kalb Junction, NY	EAST-0257412 NRTH-1646808					
13630-4169	DEED BOOK 1099 PG-362					
	FULL MARKET VALUE	8,800				

116.002-1-10.21	97 Old State Rd		COUNTY TAXABLE VALUE	59,000		1-32-5
Putman Ross	Hermon-Dekalb 404401	27,600	TOWN TAXABLE VALUE	59,000		
145 Old State Rd	Lease 2001/8263	59,000	SCHOOL TAXABLE VALUE	59,000		
De Kalb Junction, NY 13630	Lease 2002/7199		FD011 Dekalb Fire Dist	59,000	TO M	
	230'fr					
	ACRES 20.40					
	EAST-0256917 NRTH-1646965					
	DEED BOOK 2014 PG-15061					
	FULL MARKET VALUE	59,000				

116.002-1-11	110 Old State Rd	91 PCT OF VALUE USED FOR EXEMPTION PURPOSES	Aged - All 41800	0	42,770	42,770
Thomson June M	Hermon-Dekalb 404401	18,300	Enhanced S 41834	0	0	0
110 Old State Rd	5.2a (D)	94,000	COUNTY TAXABLE VALUE	51,230		42,770
De Kalb Junction, NY	664x380x650x328		TOWN TAXABLE VALUE	51,230		51,230
13630-3179	ACRES 4.30		SCHOOL TAXABLE VALUE	0		
	EAST-0257504 NRTH-1646412		FD011 Dekalb Fire Dist	94,000	TO M	
	DEED BOOK 984 PG-00903					
	FULL MARKET VALUE	94,000				

116.002-1-12.1	82 Old State Rd		COUNTY TAXABLE VALUE	23,500		1-72-7.1
Stiles James	Hermon-Dekalb 404401	13,400	TOWN TAXABLE VALUE	23,500		
Stiles Claricy M	11/05SP39000	23,500	SCHOOL TAXABLE VALUE	23,500		
26 Church Rd	2 Trailers/business		FD011 Dekalb Fire Dist	23,500	TO M	
Canton, NY 13617-3484	FRNT 162.00 DPTH 280.00					
	ACRES 1.00					
	EAST-0257157 NRTH-1645978					
	DEED BOOK 2008 PG-17532					
	FULL MARKET VALUE	23,500				

116.002-1-12.2	88,90 Old State Rd		COUNTY TAXABLE VALUE	17,400		
Thomson Kenneth R	Hermon-Dekalb 404401	12,400	TOWN TAXABLE VALUE	17,400		
88 Old State Rd	FRNT 141.00 DPTH 292.00	17,400	SCHOOL TAXABLE VALUE	17,400		
De Kalb Junction, NY	EAST-0257247 NRTH-1646091		FD011 Dekalb Fire Dist	17,400	TO M	
13630-3178	DEED BOOK 2014 PG-13147					
	FULL MARKET VALUE	17,400				

STATE OF NEW YORK
 COUNTY - St Lawrence
 TOWN - Dekalb
 SWIS - 403089

2 0 1 5 T E N T A T I V E A S S E S S M E N T R O L L
 T A X A B L E SECTION OF THE ROLL - 1

PAGE 251
 VALUATION DATE-JUL 01, 2014
 TAXABLE STATUS DATE-MAR 01, 2015

TAX MAP NUMBER SEQUENCE
 UNIFORM PERCENT OF VALUE IS 100.00
 UNIFORM PERCENT OF VALUE IS 100.00

TAX MAP PARCEL NUMBER	PROPERTY LOCATION & CLASS	ASSESSMENT	EXEMPTION CODE	COUNTY	TOWN	SCHOOL
CURRENT OWNERS NAME	SCHOOL DISTRICT	LAND	TAX DESCRIPTION	TAXABLE VALUE		
CURRENT OWNERS ADDRESS	PARCEL SIZE/GRID COORD	TOTAL	SPECIAL DISTRICTS	ACCOUNT NO.		

116.002-1-13.1	70, 76 Old State Rd			116.002-1-13.1	1-58	2.1
Stiles James	311 Res vac land		COUNTY TAXABLE VALUE	5,900		
% Julia Stiles	Hermon-Dekalb 404401	5,900	TOWN TAXABLE VALUE	5,900		
26 Church Rd	FRNT 338.00 DPTH	5,900	SCHOOL TAXABLE VALUE	5,900		
Canton, NY 13617-3484	ACRES 1.90		FD011 Dekalb Fire Dist	5,900		TO M
	EAST-0256977 NRTH-1645822					
	DEED BOOK 2012 PG-17798					
	FULL MARKET VALUE	5,900				

116.002-1-13.2	64 Old State Rd			116.002-1-13.2	1-58	2.2
Thomson Terry	270 Mfg housing		COUNTY TAXABLE VALUE	38,000		
PO Box 631	Hermon-Dekalb 404401	15,700	TOWN TAXABLE VALUE	38,000		
Russell, NY 13684	ACRES 1.70	38,000	SCHOOL TAXABLE VALUE	38,000		
	EAST-0256732 NRTH-1645558		FD011 Dekalb Fire Dist	38,000		TO M
	DEED BOOK 961 PG-00160					
	FULL MARKET VALUE	38,000				

116.002-1-14.1	30 Old State Rd			116.002-1-14.1	1-33	15
Thomson June	484 1 use sm bld		COUNTY TAXABLE VALUE	45,000		
110 Old State Rd	Hermon-Dekalb 404401	11,400	TOWN TAXABLE VALUE	45,000		
De Kalb Junction, NY	650x90x620	45,000	SCHOOL TAXABLE VALUE	45,000		
	FRNT 650.00 DPTH 78.00		FD011 Dekalb Fire Dist	45,000		TO M
	13630-3179 EAST-0256186 NRTH-1644994		LT008 Dekalb Jct Light	45,000		TO M
	DEED BOOK 999 PG-759					
	FULL MARKET VALUE	45,000				

116.002-1-14.2	Old State Rd			116.002-1-14.2		
Thomson Terrance	323 Vacant rural		COUNTY TAXABLE VALUE	390		
PO Box 631	Hermon-Dekalb 404401	390	TOWN TAXABLE VALUE	390		
Russell, NY 13684	412x192x396x122	390	SCHOOL TAXABLE VALUE	390		
	ACRES 1.30		FD011 Dekalb Fire Dist	390		TO M
	EAST-0256472 NRTH-1645283		LT008 Dekalb Jct Light	390		TO M
	DEED BOOK 1078 PG-786					
	FULL MARKET VALUE	390				

116.002-1-17	Off Old State Rd			116.002-1-17	1-60	3
Stiles Ricky A	322 Rural vac>10		COUNTY TAXABLE VALUE	9,100		
PO Box 163	Hermon-Dekalb 404401	9,100	TOWN TAXABLE VALUE	9,100		
De Kalb Junction, NY 13630	13.00(D)	9,100	SCHOOL TAXABLE VALUE	9,100		
	ACRES 14.00		FD011 Dekalb Fire Dist	9,100		TO M
	EAST-0254787 NRTH-1645446		LT008 Dekalb Jct Light	9,100		TO M
	DEED BOOK 2014 PG-1196					
	FULL MARKET VALUE	9,100				

STATE OF NEW YORK
COUNTY - St Lawrence
TOWN - Dekalb
SWIS - 403089

2 0 1 5 T E N T A T I V E A S S E S S M E N T R O L L
T A X A B L E SECTION OF THE ROLL - 1

PAGE 252
VALUATION DATE-JUL 01, 2014
TAXABLE STATUS DATE-MAR 01, 2015

TAX MAP NUMBER SEQUENCE
UNIFORM PERCENT OF VALUE IS 100.00
UNIFORM PERCENT OF VALUE IS 100.00

TAX MAP PARCEL NUMBER	PROPERTY LOCATION & CLASS	ASSESSMENT	EXEMPTION CODE	COUNTY	TOWN	SCHOOL
CURRENT OWNERS NAME	SCHOOL DISTRICT	LAND	TAX DESCRIPTION	TAXABLE VALUE		
CURRENT OWNERS ADDRESS	PARCEL SIZE/GRID COORD	TOTAL	SPECIAL DISTRICTS	ACCOUNT NO.		

116.002-1-18	11 Old State Rd			116.002-1-18		*****
116.002-1-18	430 Mtor veh srv		COUNTY TAXABLE VALUE	39,600		1- 39-15
Stiles Ricky A	Hermon-Dekalb 404401	15,500	TOWN TAXABLE VALUE	39,600		
PO Box 163	2.50A(D)	39,600	SCHOOL TAXABLE VALUE	39,600		
De Kalb Junction, NY 13630	ACRES 1.50		FD011 Dekalb Fire Dist	39,600 TO M		
	EAST-0255458 NRTH-1644435		LT008 Dekalb Jct Light	39,600 TO M		
	DEED BOOK 2014 PG-1196					
	FULL MARKET VALUE	39,600				

116.002-1-19	1 Old State Rd			116.002-1-19		*****
116.002-1-19	210 1 Family Res		COUNTY TAXABLE VALUE	1,850		1- 60- 2
Stiles Howard J	Hermon-Dekalb 404401	1,350	TOWN TAXABLE VALUE	1,850		
1429 State Highway 58	ACRES 3.00	1,850	SCHOOL TAXABLE VALUE	1,850		
Edwards, NY 13635	EAST-0255096 NRTH-1644260		FD011 Dekalb Fire Dist	1,850 TO M		
	DEED BOOK 2014 PG-5556		LT008 Dekalb Jct Light	1,850 TO M		
	FULL MARKET VALUE	1,850				

116.002-1-20	Green Street Ext			116.002-1-20		*****
116.002-1-20	105 Vac farmland		Ag Distric 41720	0	23,574	23,574 23,574
Merithew Paul F	Hermon-Dekalb 404401	65,300	COUNTY TAXABLE VALUE	41,726		
Merithew Jean E	ACRES 100.50	65,300	TOWN TAXABLE VALUE	41,726		
3824 US Highway 11	EAST-0252953 NRTH-1645460		SCHOOL TAXABLE VALUE	41,726		
De Kalb Junction, NY	DEED BOOK 2002 PG-13810		AG001 Ag Dist #1	.00 MT		
13630-3130	FULL MARKET VALUE	65,300	FD011 Dekalb Fire Dist	41,726 TO M		
			23,574 EX			
MAY BE SUBJECT TO PAYMENT UNDER AGDIST LAW TIL 2019						

116.002-1-21.11	Off Cr 17			116.002-1-21.11		*****
116.002-1-21.11	105 Vac farmland		Ag Distric 41720	0	13,406	13,406 13,406
Merithew Paul F	Hermon-Dekalb 404401	18,400	COUNTY TAXABLE VALUE	4,994		
Merithew Jean E	Also See 1016/411	18,400	TOWN TAXABLE VALUE	4,994		
3824 US Highway 11	Also See 1049/46		SCHOOL TAXABLE VALUE	4,994		
De Kalb Junction, NY	ACRES 14.40		AG001 Ag Dist #1	.00 MT		
13630-3130	EAST-0252669 NRTH-1644602		FD011 Dekalb Fire Dist	4,994 TO M		
	DEED BOOK 2002 PG-13810		13,406 EX			
	FULL MARKET VALUE	18,400	LT008 Dekalb Jct Light	4,994 TO M		
			13,406 EX			
MAY BE SUBJECT TO PAYMENT UNDER AGDIST LAW TIL 2019						

STATE OF NEW YORK
 COUNTY - St Lawrence
 TOWN - Dekalb
 SWIS - 403089

2 0 1 5 T E N T A T I V E A S S E S S M E N T R O L L
 T A X A B L E SECTION OF THE ROLL - 1

PAGE 253
 VALUATION DATE-JUL 01, 2014
 TAXABLE STATUS DATE-MAR 01, 2015

TAX MAP NUMBER SEQUENCE
 UNIFORM PERCENT OF VALUE IS 100.00
 UNIFORM PERCENT OF VALUE IS 100.00

TAX MAP PARCEL NUMBER	PROPERTY LOCATION & CLASS	ASSESSMENT	EXEMPTION CODE-----	COUNTY-----	TOWN-----	SCHOOL
CURRENT OWNERS NAME	SCHOOL DISTRICT	LAND	TAX DESCRIPTION	TAXABLE VALUE		
CURRENT OWNERS ADDRESS	PARCEL SIZE/GRID COORD	TOTAL	SPECIAL DISTRICTS	ACCOUNT NO.		
***** 116.002-1-21.12 *****						
3000 Cr 17						
116.002-1-21.12	270 Mfg housing		VET COM CT 41131	0	14,250	14,250 0
Rawson Lee E (LU)	Hermon-Dekalb 404401	25,800	Enhanced S 41834	0	0	0 57,000
3000 County Route 17	ACRES 16.50	57,000	COUNTY TAXABLE VALUE		42,750	
De Kalb Junction, NY	EAST-0252315 NRTH-1644247		TOWN TAXABLE VALUE		42,750	
13630-2111	DEED BOOK 2008 PG-987		SCHOOL TAXABLE VALUE		0	
	FULL MARKET VALUE	57,000	FD011 Dekalb Fire Dist		57,000	TO M
			LT008 Dekalb Jct Light		57,000	TO M
***** 116.002-1-22 *****						
Off Old State St						
116.002-1-22	322 Rural vac>10		COUNTY TAXABLE VALUE		14,300	
Stiles Ricky A	Hermon-Dekalb 404401	14,300	TOWN TAXABLE VALUE		14,300	
PO Box 163	ACRES 25.00	14,300	SCHOOL TAXABLE VALUE		14,300	
De Kalb Junction, NY 13630	EAST-0254474 NRTH-1645249		FD011 Dekalb Fire Dist		14,300	TO M
	DEED BOOK 2014 PG-1196		LT008 Dekalb Jct Light		14,300	TO M
	FULL MARKET VALUE	14,300				
***** 116.002-1-24 *****						
144 Risley Rd						1- 43-15.12
116.002-1-24	210 1 Family Res		Basic Star 41854	0	0	0 30,730
Coffey Craig J	Hermon-Dekalb 404401	17,000	COUNTY TAXABLE VALUE		92,000	
Coffey Ashley K	FRNT 483.00 DPTH 270.00	92,000	TOWN TAXABLE VALUE		92,000	
13 Lake George Rd	ACRES 3.00 BANK8888150		SCHOOL TAXABLE VALUE		61,270	
Russell, NY 13684	EAST-0254734 NRTH-1647996		FD011 Dekalb Fire Dist		92,000	TO M
	DEED BOOK 2014 PG-15436					
	FULL MARKET VALUE	92,000				
***** 116.002-1-25.1 *****						
Green Street Ext						
116.002-1-25.1	323 Vacant rural		COUNTY TAXABLE VALUE		7,200	
Stiles Ricky A	Hermon-Dekalb 404401	7,200	TOWN TAXABLE VALUE		7,200	
PO Box 163	ACRES 11.70	7,200	SCHOOL TAXABLE VALUE		7,200	
De Kalb Junction, NY 13630	EAST-0254577 NRTH-1644134		FD011 Dekalb Fire Dist		7,200	TO M
	DEED BOOK 2014 PG-1196		LT008 Dekalb Jct Light		7,200	TO M
	FULL MARKET VALUE	7,200				
***** 116.002-1-25.2 *****						
Ush 11						
116.002-1-25.2	438 Parking lot		COUNTY TAXABLE VALUE		3,800	
Fobare John C	Hermon-Dekalb 404401	3,800	TOWN TAXABLE VALUE		3,800	
Fobare Michael L	Easement 2000/8138	3,800	SCHOOL TAXABLE VALUE		3,800	
358 Coles Creek Rd	70x350x110x350		FD011 Dekalb Fire Dist		3,800	TO M
Waddington, NY 13694	FRNT 70.00 DPTH		LT008 Dekalb Jct Light		3,800	TO M
	ACRES 0.70					
	EAST-0254497 NRTH-1643549					
	DEED BOOK 1069 PG-156					
	FULL MARKET VALUE	3,800				

STATE OF NEW YORK
COUNTY - St Lawrence
TOWN - Dekalb
SWIS - 403089

2 0 1 5 T E N T A T I V E A S S E S S M E N T R O L L
T A X A B L E SECTION OF THE ROLL - 1

PAGE 254
VALUATION DATE-JUL 01, 2014
TAXABLE STATUS DATE-MAR 01, 2015

TAX MAP NUMBER SEQUENCE
UNIFORM PERCENT OF VALUE IS 100.00
UNIFORM PERCENT OF VALUE IS 100.00

TAX MAP PARCEL NUMBER	PROPERTY LOCATION & CLASS	ASSESSMENT	EXEMPTION CODE	COUNTY	TOWN	SCHOOL
CURRENT OWNERS NAME	SCHOOL DISTRICT	LAND	TAX DESCRIPTION	TAXABLE VALUE		
CURRENT OWNERS ADDRESS	PARCEL SIZE/GRID COORD	TOTAL	SPECIAL DISTRICTS			ACCOUNT NO.

116.002-3-1	4508 Ush 11			116.002-3-1		*****
MacCue Michael R	240 Rural res		Basic Star 41854	0	0	1- 45- 6
MacCue Theresa	Hermon-Dekalb 404401	59,400	COUNTY TAXABLE VALUE		114,400	30,730
PO Box 245	Also see 1018/578 &	114,400	TOWN TAXABLE VALUE		114,400	
De Kalb Junction, NY	274/151		SCHOOL TAXABLE VALUE		83,670	
	95Ar		FD011 Dekalb Fire Dist		114,400 TO M	
13630-0245	ACRES 69.30		LT008 Dekalb Jct Light		114,400 TO M	
	EAST-0257763 NRTH-1645024					
	DEED BOOK 2012 PG-19907					
	FULL MARKET VALUE	114,400				

116.002-3-2.1	71 Rice Rd			116.002-3-2.1		*****
Briggs Jeffrey W	240 Rural res		Ag Distric 41720	0	21,203	1- 63-11
Briggs Laurie J	Hermon-Dekalb 404401	123,200	Basic Star 41854	0	0	30,730
71 Rice Rd	FRNT 1514.00 DPTH	178,300	COUNTY TAXABLE VALUE		157,097	
De Kalb Junction, NY	ACRES 177.00		TOWN TAXABLE VALUE		157,097	
	EAST-0259524 NRTH-1642450		SCHOOL TAXABLE VALUE		126,367	
13630-3193	DEED BOOK 1999 PG-14069		FD011 Dekalb Fire Dist		157,097 TO M	
	FULL MARKET VALUE	178,300	21,203 EX			

MAY BE SUBJECT TO PAYMENT UNDER AGDIST LAW TIL 2019						

116.002-3-4.12	2820 Cr 17			116.002-3-4.12		*****
Walrath James I	270 Mfg housing		Enhanced S 41834	0	0	
Walrath Barbara A	Hermon-Dekalb 404401	15,300	COUNTY TAXABLE VALUE		51,900	
2820 County Route 17	FRNT 200.00 DPTH 250.00	51,900	TOWN TAXABLE VALUE		51,900	
De Kalb Junction, NY	ACRES 1.20		SCHOOL TAXABLE VALUE		0	
	EAST-0256310 NRTH-1641412		FD011 Dekalb Fire Dist		51,900 TO M	
13630-3135	DEED BOOK 2005 PG-9378					
	FULL MARKET VALUE	51,900				

116.002-3-4.21	2855 Cr 17			116.002-3-4.21		*****
Eggleston Brent W	312 Vac w/imprv		COUNTY TAXABLE VALUE		20,000	1- 63- 2.2
PO Box 255	Hermon-Dekalb 404401	12,500	TOWN TAXABLE VALUE		20,000	
De Kalb Junction, NY	ACRES 8.50	20,000	SCHOOL TAXABLE VALUE		20,000	
	EAST-0255685 NRTH-1641491		FD011 Dekalb Fire Dist		20,000 TO M	
13630-0255	DEED BOOK 2012 PG-16225					
	FULL MARKET VALUE	20,000				

116.002-3-4.22	2819 Cr 17			116.002-3-4.22		*****
Brown Kevin M	270 Mfg housing		Basic Star 41854	0	0	30,730
2819 County Route 17	Hermon-Dekalb 404401	25,800	COUNTY TAXABLE VALUE		46,500	
De Kalb Junction, NY	7.77A (D)	46,500	TOWN TAXABLE VALUE		46,500	
	ACRES 7.80		SCHOOL TAXABLE VALUE		15,770	
13630-4131	EAST-0256163 NRTH-1640836		FD011 Dekalb Fire Dist		46,500 TO M	
	DEED BOOK 2000 PG-20249					
	FULL MARKET VALUE	46,500				

STATE OF NEW YORK
COUNTY - St Lawrence
TOWN - Dekalb
SWIS - 403089

2 0 1 5 T E N T A T I V E A S S E S S M E N T R O L L
T A X A B L E SECTION OF THE ROLL - 1

PAGE 255
VALUATION DATE-JUL 01, 2014
TAXABLE STATUS DATE-MAR 01, 2015

TAX MAP NUMBER SEQUENCE
UNIFORM PERCENT OF VALUE IS 100.00
UNIFORM PERCENT OF VALUE IS 100.00

TAX MAP PARCEL NUMBER	PROPERTY LOCATION & CLASS	ASSESSMENT	EXEMPTION CODE	COUNTY	TOWN	SCHOOL
CURRENT OWNERS NAME	SCHOOL DISTRICT	LAND	TAX DESCRIPTION	TAXABLE VALUE		ACCOUNT NO.
CURRENT OWNERS ADDRESS	PARCEL SIZE/GRID COORD	TOTAL	SPECIAL DISTRICTS			

116.002-3-6	49 Rice Rd			116.002-3-6		*****
116.002-3-6	240 Rural res		Basic Star 41854	0	0	1-49-12.6
Williams Gregg	Hermon-Dekalb 404401	25,800	COUNTY TAXABLE VALUE		99,000	
Williams Anne	13.23 A (D)	99,000	TOWN TAXABLE VALUE		99,000	
49 Rice Rd	1046x876x905x387		SCHOOL TAXABLE VALUE		68,270	
De Kalb Junction, NY	FRNT 1046.00 DPTH		FD011 Dekalb Fire Dist		99,000 TO M	
13630-3193	ACRES 12.60					
	EAST-0260216 NRTH-1640740					
	DEED BOOK 1003 PG-00257					
	FULL MARKET VALUE	99,000				

116.002-3-7	51 Wells St			116.002-3-7		*****
116.002-3-7	210 1 Family Res		Basic Star 41854	0	0	1- 18- 2
Briggs Charles T	Hermon-Dekalb 404401	20,200	COUNTY TAXABLE VALUE		51,600	
Briggs Barbara R	ACRES 9.20	51,600	TOWN TAXABLE VALUE		51,600	
PO Box 168	EAST-0256633 NRTH-1641852		SCHOOL TAXABLE VALUE		20,870	
De Kalb Junction, NY	DEED BOOK 1052 PG-00594		FD011 Dekalb Fire Dist		51,600 TO M	
13630-0168	FULL MARKET VALUE	51,600	LT008 Dekalb Jct Light		51,600 TO M	

116.002-3-8	79 Wells St			116.002-3-8		*****
116.002-3-8	210 1 Family Res		COUNTY TAXABLE VALUE		70,000	1- 63- 2.1
Thompson Gladys E (LU)	Hermon-Dekalb 404401	17,300	TOWN TAXABLE VALUE		70,000	
% Daniel L Thompson	ACRES 3.50	70,000	SCHOOL TAXABLE VALUE		70,000	
PO Box 36	EAST-0255980 NRTH-1641800		FD011 Dekalb Fire Dist		70,000 TO M	
De Kalb Junction, NY	DEED BOOK 2003 PG-9323					
13630-0036	FULL MARKET VALUE	70,000				

116.002-3-9.1	Cr 17			116.002-3-9.1		*****
116.002-3-9.1	105 Vac farmland		COUNTY TAXABLE VALUE		48,900	
Briggs Charles T	Hermon-Dekalb 404401	48,900	TOWN TAXABLE VALUE		48,900	
Briggs Barbara R	FRNT 638.00 DPTH	48,900	SCHOOL TAXABLE VALUE		48,900	
PO Box 168	ACRES 93.00		FD011 Dekalb Fire Dist		48,900 TO M	
De Kalb Junction, NY	EAST-0257239 NRTH-1642457					
13630-0168	DEED BOOK 1998 PG-4043					
	FULL MARKET VALUE	48,900				

116.002-3-9.2	2824 CR 17			116.002-3-9.2		*****
116.002-3-9.2	314 Rural vac<10		COUNTY TAXABLE VALUE		8,100	
McBroom Tammy L	Hermon-Dekalb 404401	8,100	TOWN TAXABLE VALUE		8,100	
237 Irish Hill Rd	FRNT 197.00 DPTH	8,100	SCHOOL TAXABLE VALUE		8,100	
Oswegatchie, NY 13670	ACRES 1.20		FD011 Dekalb Fire Dist		8,100 TO M	
	EAST-0256216 NRTH-1641571					
	DEED BOOK 2014 PG-14780					
	FULL MARKET VALUE	8,100				

STATE OF NEW YORK
 COUNTY - St Lawrence
 TOWN - Dekalb
 SWIS - 403089

2 0 1 5 T E N T A T I V E A S S E S S M E N T R O L L
 T A X A B L E SECTION OF THE ROLL - 1

PAGE 256
 VALUATION DATE-JUL 01, 2014
 TAXABLE STATUS DATE-MAR 01, 2015

TAX MAP NUMBER SEQUENCE
 UNIFORM PERCENT OF VALUE IS 100.00
 UNIFORM PERCENT OF VALUE IS 100.00

TAX MAP PARCEL NUMBER	PROPERTY LOCATION & CLASS	ASSESSMENT	EXEMPTION CODE	COUNTY	TOWN	SCHOOL
CURRENT OWNERS NAME	SCHOOL DISTRICT	LAND	TAX DESCRIPTION	TAXABLE VALUE		ACCOUNT NO.
CURRENT OWNERS ADDRESS	PARCEL SIZE/GRID COORD	TOTAL	SPECIAL DISTRICTS			
***** 116.002-4-1 *****						
2773 Cr 17						1- 49-13.4
116.002-4-1	210 1 Family Res		VET WAR CT 41121	0	12,000	12,000 0
VanBrocklin Phillip J	Hermon-Dekalb 404401	15,300	VET DIS CT 41141	0	18,570	18,570 0
VanBrocklin Vera J	206x303x206x255	123,800	Enhanced S 41834	0	0	0 65,300
2773 County Route 17	FRNT 206.00 DPTH 279.00		COUNTY TAXABLE VALUE		93,230	
De Kalb Junction, NY 13630	EAST-0256816 NRTH-1640293		TOWN TAXABLE VALUE		93,230	
	DEED BOOK 2013 PG-1409		SCHOOL TAXABLE VALUE		58,500	
	FULL MARKET VALUE	123,800	FD011 Dekalb Fire Dist		123,800	TO M
***** 116.002-4-2 *****						
2781 Cr 17						1- 49-13.31
116.002-4-2	270 Mfg housing		Enhanced S 41834	0	0	0 59,700
Noble Weldon C	Hermon-Dekalb 404401	11,100	COUNTY TAXABLE VALUE		59,700	
Noble Roxanna Mary	315x190x320x25	59,700	TOWN TAXABLE VALUE		59,700	
2781 County Route 17	FRNT 315.00 DPTH 90.00		SCHOOL TAXABLE VALUE		0	
De Kalb Junction, NY	EAST-0256729 NRTH-1640517		FD011 Dekalb Fire Dist		59,700	TO M
	13630-3134 DEED BOOK 1001 PG-00740					
	FULL MARKET VALUE	59,700				
***** 116.002-4-3.1 *****						
2770 Cr 17						
116.002-4-3.1	210 1 Family Res		Basic Star 41854	0	0	0 30,730
Cole Philip	Hermon-Dekalb 404401	48,000	COUNTY TAXABLE VALUE		130,000	
Cole Jennifer	ACRES 85.80	130,000	TOWN TAXABLE VALUE		130,000	
2770 County Route 17	EAST-0258709 NRTH-1640953		SCHOOL TAXABLE VALUE		99,270	
De Kalb Junction, NY	DEED BOOK 2000 PG-24855		FD011 Dekalb Fire Dist		130,000	TO M
	13630-2116 FULL MARKET VALUE	130,000				
***** 116.002-4-4 *****						
Cr 17						
116.002-4-4	323 Vacant rural		COUNTY TAXABLE VALUE		4,000	
Sayer John	Hermon-Dekalb 404401	4,000	TOWN TAXABLE VALUE		4,000	
Sayer Diane	FRNT 385.00 DPTH	4,000	SCHOOL TAXABLE VALUE		4,000	
PO Box 117	ACRES 6.10		FD011 Dekalb Fire Dist		4,000	TO M
De Kalb Junction, NY	EAST-0257155 NRTH-1640811					
	13630-0117 DEED BOOK 2005 PG-21157					
	FULL MARKET VALUE	4,000				
***** 116.002-5-2 *****						
3016 Cr 17						1- 26- 9
116.002-5-2	210 1 Family Res		COUNTY TAXABLE VALUE		104,000	
O'Donnell Dale	Hermon-Dekalb 404401	16,400	TOWN TAXABLE VALUE		104,000	
3016 County Route 17	1 Ar	104,000	SCHOOL TAXABLE VALUE		104,000	
DeKalb Junction, NY 13630	FRNT 364.00 DPTH		FD011 Dekalb Fire Dist		104,000	TO M
	ACRES 2.30 BANK8888197		LT008 Dekalb Jct Light		104,000	TO M
	EAST-0252545 NRTH-1643479					
	DEED BOOK 2006 PG-10291					
	FULL MARKET VALUE	104,000				

STATE OF NEW YORK
 COUNTY - St Lawrence
 TOWN - Dekalb
 SWIS - 403089

2 0 1 5 T E N T A T I V E A S S E S S M E N T R O L L
 T A X A B L E SECTION OF THE ROLL - 1

PAGE 257
 VALUATION DATE-JUL 01, 2014
 TAXABLE STATUS DATE-MAR 01, 2015

TAX MAP NUMBER SEQUENCE
 UNIFORM PERCENT OF VALUE IS 100.00
 UNIFORM PERCENT OF VALUE IS 100.00

TAX MAP PARCEL NUMBER	PROPERTY LOCATION & CLASS	ASSESSMENT	EXEMPTION CODE	COUNTY	TOWN	SCHOOL
CURRENT OWNERS NAME	SCHOOL DISTRICT	LAND	TAX DESCRIPTION	TAXABLE VALUE		ACCOUNT NO.
CURRENT OWNERS ADDRESS	PARCEL SIZE/GRID COORD	TOTAL	SPECIAL DISTRICTS			

116.002-5-3	2879 Cr 17			116.002-5-3		1- 56- 4
Stiles Claricy	210 1 Family Res		COUNTY TAXABLE VALUE	71,000		
% Julia Stiles	Hermon-Dekalb 404401	20,600	TOWN TAXABLE VALUE	71,000		
26 Church Rd	6.75 Ar	71,000	SCHOOL TAXABLE VALUE	71,000		
Canton, NY 13617-3484	ACRES 6.67		FD011 Dekalb Fire Dist	71,000 TO M		
	EAST-0254907 NRTH-1641901		LT008 Dekalb Jct Light	71,000 TO M		
	DEED BOOK 983 PG-00472					
	FULL MARKET VALUE	71,000				

116.002-5-4	4294 Ush 11			116.002-5-4		1- 52- 5
Powell Warren Edwin	240 Rural res		Basic Star 41854	0	0	30,730
PO Box 294	Hermon-Dekalb 404401	42,800	COUNTY TAXABLE VALUE	94,200		
De Kalb Junction, NY	Agreement 1999/19034	94,200	TOWN TAXABLE VALUE	94,200		
	Easement 2000/8145		SCHOOL TAXABLE VALUE	63,470		
	221'fr		FD011 Dekalb Fire Dist	94,200 TO M		
	ACRES 46.60		LT008 Dekalb Jct Light	94,200 TO M		
	EAST-0255090 NRTH-1641164					
	DEED BOOK 2004 PG-21714					
	FULL MARKET VALUE	94,200				

116.002-5-5.1	4284 Ush 11			116.002-5-5.1		1- 44-12.1
Worden Daniel	240 Rural res		Basic Star 41854	0	0	30,730
PO Box 167	Hermon-Dekalb 404401	47,000	COUNTY TAXABLE VALUE	116,200		
De Kalb Junction, NY	95.00d	116,200	TOWN TAXABLE VALUE	116,200		
	ACRES 54.90		SCHOOL TAXABLE VALUE	85,470		
	EAST-0254138 NRTH-1640941		FD011 Dekalb Fire Dist	116,200 TO M		
	DEED BOOK 2003 PG-20246		LT008 Dekalb Jct Light	116,200 TO M		
	FULL MARKET VALUE	116,200				

116.002-5-6.21	4231 Ush 11			116.002-5-6.21		
Chatlos Arielle	112 Dairy farm		COUNTY TAXABLE VALUE	135,000		
2583 California Rd	Hermon-Dekalb 404401	56,500	TOWN TAXABLE VALUE	135,000		
Gouverneur, NY 13642	1/2013sp135000	135,000	SCHOOL TAXABLE VALUE	135,000		
	FRNT 1679.00 DPTH		FD011 Dekalb Fire Dist	135,000 TO M		
	ACRES 49.80					
	EAST-0252521 NRTH-1641232					
	DEED BOOK 2013 PG-993					
	FULL MARKET VALUE	135,000				

116.002-5-6.22	4230 USH 11			116.002-5-6.22		
Yoder Noah D	240 Rural res		Ag Buildin 41700	0	4,200	4,200
Yoder Mattie M	Hermon-Dekalb 404401	29,400	Basic Star 41854	0	0	30,730
4230 US Highway 11	FRNT 877.00 DPTH	82,800	COUNTY TAXABLE VALUE	78,600		
De Kalb Junction, NY	ACRES 34.70		TOWN TAXABLE VALUE	78,600		
	EAST-0253433 NRTH-1640372		SCHOOL TAXABLE VALUE	47,870		
	DEED BOOK 2013 PG-8219		FD011 Dekalb Fire Dist	82,800 TO M		
	FULL MARKET VALUE	82,800				

STATE OF NEW YORK
 COUNTY - St Lawrence
 TOWN - Dekalb
 SWIS - 403089

2 0 1 5 T E N T A T I V E A S S E S S M E N T R O L L
 T A X A B L E SECTION OF THE ROLL - 1

PAGE 258
 VALUATION DATE-JUL 01, 2014
 TAXABLE STATUS DATE-MAR 01, 2015

TAX MAP NUMBER SEQUENCE
 UNIFORM PERCENT OF VALUE IS 100.00
 UNIFORM PERCENT OF VALUE IS 100.00

TAX MAP PARCEL NUMBER	PROPERTY LOCATION & CLASS	ASSESSMENT	EXEMPTION CODE	COUNTY	TOWN	SCHOOL
CURRENT OWNERS NAME	SCHOOL DISTRICT	LAND	TAX DESCRIPTION	TAXABLE VALUE		
CURRENT OWNERS ADDRESS	PARCEL SIZE/GRID COORD	TOTAL	SPECIAL DISTRICTS	ACCOUNT NO.		

116.002-5-8.1	Ush 11			116.002-5-8.1		*****
Podunk Industries Inc	311 Res vac land		COUNTY TAXABLE VALUE			1- 44-12.3
1145 County Route 19	Hermon-Dekalb 404401	8,000	TOWN TAXABLE VALUE			
Hermon, NY 13652	196x99x137x67x15x57x48	8,000	SCHOOL TAXABLE VALUE			
	ACRES 0.40		FD011 Dekalb Fire Dist		8,000 TO M	
	EAST-0253396 NRTH-1641803		LT008 Dekalb Jct Light		8,000 TO M	
	DEED BOOK 2000 PG-10693					
	FULL MARKET VALUE	8,000				

116.002-5-8.21	4275 Ush 11			116.002-5-8.21		*****
DeKalb Commons LLC	422 Diner/lunch		COUNTY TAXABLE VALUE			
2660 US Highway 11	Hermon-Dekalb 404401	18,400	TOWN TAXABLE VALUE			
Richville, NY 13681	FRNT 120.00 DPTH	36,000	SCHOOL TAXABLE VALUE			
	ACRES 4.40		FD011 Dekalb Fire Dist		36,000 TO M	
	EAST-0253256 NRTH-1642046		LT008 Dekalb Jct Light		36,000 TO M	
	DEED BOOK 2005 PG-17580					
	FULL MARKET VALUE	36,000				

116.002-5-8.22	4269 Ush 11			116.002-5-8.22		*****
Szpylman Properties, LLC	457 Small Retail		Business I 47612	0	153,840	0 0
% Family Dollar-Tax Dept	Hermon-Dekalb 404401	15,400	COUNTY TAXABLE VALUE		246,160	
PO Box 1017	Easement 2012/14252	400,000	TOWN TAXABLE VALUE		400,000	
Charlotte, NC 28201-1017	FRNT 255.00 DPTH		SCHOOL TAXABLE VALUE		400,000	
	ACRES 1.40		FD011 Dekalb Fire Dist		400,000 TO M	
	EAST-0253210 NRTH-1641755		LT008 Dekalb Jct Light		246,160 TO M	
	DEED BOOK 2012 PG-20738				153,840 EX	
	FULL MARKET VALUE	400,000				

116.002-5-9	Cr 17			116.002-5-9		*****
Poole Gordon W	322 Rural vac>10		COUNTY TAXABLE VALUE		23,400	1-44-12.1
Huntress Survivor Trust	Hermon-Dekalb 404401	23,400	TOWN TAXABLE VALUE		23,400	
% Wayne L Huntress	FRNT 910.00 DPTH	23,400	SCHOOL TAXABLE VALUE		23,400	
PO Box 213	ACRES 21.40		FD011 Dekalb Fire Dist		23,400 TO M	
Philadelphia, NY 13673	EAST-0252951 NRTH-1642840		LT008 Dekalb Jct Light		23,400 TO M	
	DEED BOOK 2012 PG-1971					
	FULL MARKET VALUE	23,400				

STATE OF NEW YORK
 COUNTY - St Lawrence
 TOWN - Dekalb
 SWIS - 403089

2 0 1 5 T E N T A T I V E A S S E S S M E N T R O L L
 T A X A B L E S E C T I O N O F T H E R O L L - 1
 M A P S E C T I O N - 116
 S U B - S E C T I O N - 002
 U N I F O R M P E R C E N T O F V A L U E I S 100.00

PAGE 259
 VALUATION DATE-JUL 01, 2014
 TAXABLE STATUS DATE-MAR 01, 2015
 RPS150/V04/L015
 CURRENT DATE 4/21/2015

*** S P E C I A L D I S T R I C T S U M M A R Y ***

CODE	DISTRICT NAME	TOTAL PARCELS	EXTENSION TYPE	EXTENSION VALUE	AD VALOREM VALUE	EXEMPT AMOUNT	TAXABLE VALUE
AG001	Ag Dist #1	2	MOVTAX				
FD011	Dekalb Fire Di	52	TOTAL M		3584,740	67,034	3517,706
LT008	Dekalb Jct Lig	23	TOTAL M		1508,340	167,246	1341,094

*** S C H O O L D I S T R I C T S U M M A R Y ***

CODE	DISTRICT NAME	TOTAL PARCELS	ASSESSED LAND	ASSESSED TOTAL	EXEMPT AMOUNT	TOTAL TAXABLE	STAR AMOUNT	STAR TAXABLE
404401	Hermon-Dekalb	52	1246,840	3584,740	114,004	3470,736	876,680	2594,056
	S U B - T O T A L	52	1246,840	3584,740	114,004	3470,736	876,680	2594,056
	T O T A L	52	1246,840	3584,740	114,004	3470,736	876,680	2594,056

*** S Y S T E M C O D E S S U M M A R Y ***

NO SYSTEM EXEMPTIONS AT THIS LEVEL

*** E X E M P T I O N S U M M A R Y ***

CODE	DESCRIPTION	TOTAL PARCELS	COUNTY	TOWN	SCHOOL
41121	VET WAR CT	3	36,000	36,000	
41131	VET COM CT	2	34,250	34,250	
41141	VET DIS CT	2	40,820	40,820	
41700	Ag Buildin	1	4,200	4,200	4,200
41720	Ag Distric	4	67,034	67,034	67,034
41800	Aged - All	1	42,770	42,770	42,770
41834	Enhanced S	7			415,730
41854	Basic Star	15			460,950
47612	Business I	1	153,840		
	T O T A L	36	378,914	225,074	990,684

STATE OF NEW YORK
COUNTY - St Lawrence
TOWN - Dekalb
SWIS - 403089

2 0 1 5 T E N T A T I V E A S S E S S M E N T R O L L
T A X A B L E SECTION OF THE ROLL - 1
M A P S E C T I O N - 116
S U B - S E C T I O N - 002
UNIFORM PERCENT OF VALUE IS 100.00

PAGE 260
VALUATION DATE-JUL 01, 2014
TAXABLE STATUS DATE-MAR 01, 2015
RPS150/V04/L015
CURRENT DATE 4/21/2015

*** G R A N D T O T A L S ***

ROLL SEC	DESCRIPTION	TOTAL PARCELS	ASSESSED LAND	ASSESSED TOTAL	TAXABLE COUNTY	TAXABLE TOWN	TAXABLE SCHOOL	STAR TAXABLE
1	TAXABLE	52	1246,840	3584,740	3205,826	3359,666	3470,736	2594,056

STATE OF NEW YORK
COUNTY - St Lawrence
TOWN - Dekalb
SWIS - 403089

2 0 1 5 T E N T A T I V E A S S E S S M E N T R O L L
T A X A B L E SECTION OF THE ROLL - 1

PAGE 261
VALUATION DATE-JUL 01, 2014
TAXABLE STATUS DATE-MAR 01, 2015

TAX MAP NUMBER SEQUENCE
UNIFORM PERCENT OF VALUE IS 100.00
UNIFORM PERCENT OF VALUE IS 100.00

TAX MAP PARCEL NUMBER	PROPERTY LOCATION & CLASS	ASSESSMENT	EXEMPTION CODE	COUNTY	TOWN	SCHOOL
CURRENT OWNERS NAME	SCHOOL DISTRICT	LAND	TAX DESCRIPTION	TAXABLE VALUE		
CURRENT OWNERS ADDRESS	PARCEL SIZE/GRID COORD	TOTAL	SPECIAL DISTRICTS	ACCOUNT NO.		

116.003-1-1.2	4171 Ush 11			116.003-1-1.2		*****
Osborn Leonard T	312 Vac w/imprv		COUNTY TAXABLE VALUE		9,600	1- 36- 7.2
Osborn Debra A	Hermon-Dekalb 404401	3,800	TOWN TAXABLE VALUE		9,600	
4175 US Highway 11	FRNT 150.00 DPTH 150.00	9,600	SCHOOL TAXABLE VALUE		9,600	
De Kalb Junction, NY	EAST-0251790 NRTH-1639936		FD011 Dekalb Fire Dist		9,600 TO M	
	DEED BOOK 2006 PG-21760					
	13630-3101 FULL MARKET VALUE	9,600				

116.003-1-1.11	4125 Ush 11			116.003-1-1.11		*****
Coller Eugene (LU)	240 Rural res		Ag Land Co 41730	0	6,085	6,085 6,085
Coller Barbara (LU)	Hermon-Dekalb 404401	59,100	COUNTY TAXABLE VALUE		119,915	
Gebarten Acres	ACRES 61.50	126,000	TOWN TAXABLE VALUE		119,915	
393 East Dekalb Rd	EAST-0251418 NRTH-1639982		SCHOOL TAXABLE VALUE		119,915	
Hermon, NY 13652	DEED BOOK 2013 PG-4728		AG001 Ag Dist #1		.00 MT	
	FULL MARKET VALUE	126,000	FD011 Dekalb Fire Dist		126,000 TO M	

MAY BE SUBJECT TO PAYMENT UNDER AGDIST LAW TIL 2022						

116.003-1-2.211	4156 Ush 11			116.003-1-2.211		*****
Smith Tanya	240 Rural res		Basic Star 41854	0	0	0 30,730
9730 NE Highway NN	Hermon-Dekalb 404401	37,200	COUNTY TAXABLE VALUE		76,800	
Lowry City, MO 64763-8123	FRNT 505.00 DPTH	76,800	TOWN TAXABLE VALUE		76,800	
	ACRES 39.80		SCHOOL TAXABLE VALUE		46,070	
	EAST-0252193 NRTH-1638993		FD011 Dekalb Fire Dist		76,800 TO M	
	DEED BOOK 2014 PG-3740					
	FULL MARKET VALUE	76,800				

116.003-1-3	4143,4149 Ush 11			116.003-1-3		*****
Grant Bruce A	210 1 Family Res		VET WAR CT 41121	0	12,000	12,000 0
Grant Bonnie L	Hermon-Dekalb 404401	19,400	VET DIS CT 41141	0	11,000	11,000 0
4143 US Highway 11	5.50 Ar	110,000	Basic Star 41854	0	0	0 30,730
De Kalb Junction, NY	FRNT 450.00 DPTH		COUNTY TAXABLE VALUE		87,000	
	ACRES 5.40		TOWN TAXABLE VALUE		87,000	
	EAST-0251254 NRTH-1639546		SCHOOL TAXABLE VALUE		79,270	
	DEED BOOK 1082 PG-438		FD011 Dekalb Fire Dist		110,000 TO M	
	FULL MARKET VALUE	110,000				

116.003-1-4.2	4138 Ush 11			116.003-1-4.2		*****
Durham Daniel P	270 Mfg housing		Basic Star 41854	0	0	0 19,800
Hooper Stephanie L	Hermon-Dekalb 404401	9,800	COUNTY TAXABLE VALUE		19,800	
4138 US Highway 11	120x140	19,800	TOWN TAXABLE VALUE		19,800	
De Kalb Junction, NY 13630	FRNT 120.00 DPTH 140.00		SCHOOL TAXABLE VALUE		0	
	EAST-0251429 NRTH-1639074		FD011 Dekalb Fire Dist		19,800 TO M	
	DEED BOOK 2013 PG-19033					
	FULL MARKET VALUE	19,800				

STATE OF NEW YORK
COUNTY - St Lawrence
TOWN - Dekalb
SWIS - 403089

2 0 1 5 T E N T A T I V E A S S E S S M E N T R O L L

T A X A B L E SECTION OF THE ROLL - 1

VALUATION DATE-JUL 01, 2014

TAXABLE STATUS DATE-MAR 01, 2015

TAX MAP NUMBER SEQUENCE
UNIFORM PERCENT OF VALUE IS 100.00
UNIFORM PERCENT OF VALUE IS 100.00

TAX MAP PARCEL NUMBER	PROPERTY LOCATION & CLASS	ASSESSMENT	EXEMPTION CODE	COUNTY	TOWN	SCHOOL
CURRENT OWNERS NAME	SCHOOL DISTRICT	LAND	TAX DESCRIPTION	TAXABLE VALUE		
CURRENT OWNERS ADDRESS	PARCEL SIZE/GRID COORD	TOTAL	SPECIAL DISTRICTS	ACCOUNT NO.		
***** 116.003-1-5.1 *****						
	Ush 11				1-	41-15.1
116.003-1-5.1	105 Vac farmland		Ag Distric 41720	0	33,800	33,800
Morrill Steven & Jill	Hermon-Dekalb 404401	57,900	COUNTY TAXABLE VALUE		24,100	
Coller Eugene & Barbara	69 Ar	57,900	TOWN TAXABLE VALUE		24,100	
393 East Dekalb Rd	ACRES 64.30		SCHOOL TAXABLE VALUE		24,100	
Hermon, NY 13652	EAST-0251144 NRTH-1638052		AG001 Ag Dist #1		.00 MT	
	DEED BOOK 1092 PG-71		FD011 Dekalb Fire Dist		24,100 TO M	
MAY BE SUBJECT TO PAYMENT	FULL MARKET VALUE	57,900	33,800 EX			
UNDER AGDIST LAW TIL 2019						
***** 116.003-1-5.2 *****						
	4128 Ush 11				1-	41-15.2
116.003-1-5.2	210 1 Family Res		Enhanced S 41834	0	0	65,300
Coller Eugene	Hermon-Dekalb 404401	15,300	COUNTY TAXABLE VALUE		94,000	
Coller Barbara	200x300x185x240	94,000	TOWN TAXABLE VALUE		94,000	
4128 US Highway 11	FRNT 200.00 DPTH 270.00		SCHOOL TAXABLE VALUE		28,700	
De Kalb Junction, NY	EAST-0251313 NRTH-1638841		FD011 Dekalb Fire Dist		94,000 TO M	
	13630-4117 DEED BOOK 2002 PG-16690					
	FULL MARKET VALUE	94,000				
***** 116.003-1-6.1 *****						
	3967 Ush 11				1-	41-13
116.003-1-6.1	240 Rural res		Basic Star 41854	0	0	30,730
Livingston Michael	Hermon-Dekalb 404401	120,300	COUNTY TAXABLE VALUE		225,000	
3967 US Highway 11	ACRES 151.00	225,000	TOWN TAXABLE VALUE		225,000	
De Kalb Junction, NY	EAST-0248008 NRTH-1636584		SCHOOL TAXABLE VALUE		194,270	
	13630-3102 DEED BOOK 2010 PG-9488		AG001 Ag Dist #1		.00 MT	
	FULL MARKET VALUE	225,000	FD011 Dekalb Fire Dist		225,000 TO M	
***** 116.003-1-6.2 *****						
	Ush 11					
116.003-1-6.2	321 Abandoned ag		Ag Distric 41720	0	38,065	38,065
Morrill Steven	Hermon-Dekalb 404401	71,000	COUNTY TAXABLE VALUE		32,935	
Coller Eugene	ACRES 79.80	71,000	TOWN TAXABLE VALUE		32,935	
393 East Dekalb Rd	EAST-0249430 NRTH-1637883		SCHOOL TAXABLE VALUE		32,935	
Hermon, NY 13652	DEED BOOK 1092 PG-71		AG001 Ag Dist #1		.00 MT	
	FULL MARKET VALUE	71,000	FD011 Dekalb Fire Dist		32,935 TO M	
MAY BE SUBJECT TO PAYMENT			38,065 EX			
UNDER AGDIST LAW TIL 2019						
***** 116.003-1-7 *****						
	3933 Ush 11				1-	32-11
116.003-1-7	270 Mfg housing		Enhanced S 41834	0	0	46,700
Grant Clarridge D (LU)	Hermon-Dekalb 404401	28,700	COUNTY TAXABLE VALUE		46,700	
Grant Anna T (LU)	10 Ar	46,700	TOWN TAXABLE VALUE		46,700	
3933 US Highway 11	ACRES 10.70		SCHOOL TAXABLE VALUE		0	
De Kalb Junction, NY	EAST-0247463 NRTH-1635915		AG001 Ag Dist #1		.00 MT	
	13630-3102 DEED BOOK 1998 PG-17533		FD011 Dekalb Fire Dist		46,700 TO M	
	FULL MARKET VALUE	46,700				

STATE OF NEW YORK
COUNTY - St Lawrence
TOWN - Dekalb
SWIS - 403089

2 0 1 5 T E N T A T I V E A S S E S S M E N T R O L L

T A X A B L E SECTION OF THE ROLL - 1

VALUATION DATE-JUL 01, 2014

TAXABLE STATUS DATE-MAR 01, 2015

TAX MAP NUMBER SEQUENCE
UNIFORM PERCENT OF VALUE IS 100.00
UNIFORM PERCENT OF VALUE IS 100.00

TAX MAP PARCEL NUMBER	PROPERTY LOCATION & CLASS	ASSESSMENT	EXEMPTION CODE	COUNTY	TOWN	SCHOOL
CURRENT OWNERS NAME	SCHOOL DISTRICT	LAND	TAX DESCRIPTION	TAXABLE VALUE		ACCOUNT NO.
CURRENT OWNERS ADDRESS	PARCEL SIZE/GRID COORD	TOTAL	SPECIAL DISTRICTS			

116.003-1-8.1	3921 Ush 11			116.003-1-8.1		*****
Garvey Marvin L	240 Rural res		Basic Star 41854	0	0	1- 15- 4.1
Garvey Wanda	Hermon-Dekalb 404401	27,500	COUNTY TAXABLE VALUE	63,000		30,730
3921 US Highway 11	ACRES 16.00	63,000	TOWN TAXABLE VALUE	63,000		
De Kalb Junction, NY	EAST-0246893 NRTH-1636502		SCHOOL TAXABLE VALUE	32,270		
	DEED BOOK 2007 PG-6938		AG001 Ag Dist #1	.00 MT		
13630-3102	FULL MARKET VALUE	63,000	FD011 Dekalb Fire Dist	63,000 TO M		

116.003-1-11	3938 Ush 11			116.003-1-11		*****
Gilbert Phyllis	210 1 Family Res		VET WAR CT 41121	0	9,360	1- 45- 7
3938 US Highway 11	Hermon-Dekalb 404401	10,600	Enhanced S 41834	0	0	62,400
De Kalb Junction, NY	250x90x250x50	62,400	COUNTY TAXABLE VALUE	53,040		
	FRNT 250.00 DPTH 70.00		TOWN TAXABLE VALUE	53,040		
13630-2100	ACRES 0.50		SCHOOL TAXABLE VALUE	0		
	EAST-0248129 NRTH-1635286		AG001 Ag Dist #1	.00 MT		
	DEED BOOK 1021 PG-00124		FD011 Dekalb Fire Dist	62,400 TO M		
	FULL MARKET VALUE	62,400				

116.003-1-12.2	681 East Dekalb Rd			116.003-1-12.2		*****
Peters Jeffrey L	270 Mfg housing		Basic Star 41854	0	0	30,730
Peters Lisa	Hermon-Dekalb 404401	15,600	COUNTY TAXABLE VALUE	36,600		
681 E Dekalb Rd	FRNT 390.00 DPTH	36,600	TOWN TAXABLE VALUE	36,600		
De Kalb Junction, NY	ACRES 1.60		SCHOOL TAXABLE VALUE	5,870		
	EAST-0247722 NRTH-1634731		FD011 Dekalb Fire Dist	36,600 TO M		
13630-4120	DEED BOOK 1054 PG-35					
	FULL MARKET VALUE	36,600				

116.003-1-12.11	654 East Dekalb Rd			116.003-1-12.11		*****
Gattuso James	240 Rural res		COUNTY TAXABLE VALUE	161,800		1- 14- 6
1518 Parksley Ave	Hermon-Dekalb 404401	81,800	TOWN TAXABLE VALUE	161,800		
Baltimore, MD 21230	FRNT 2586.00 DPTH	161,800	SCHOOL TAXABLE VALUE	161,800		
	ACRES 109.00		AG001 Ag Dist #1	.00 MT		
	EAST-0249687 NRTH-1635550		FD011 Dekalb Fire Dist	161,800 TO M		
	DEED BOOK 2007 PG-5527					
	FULL MARKET VALUE	161,800				

116.003-1-12.12	Jeffers Rd			116.003-1-12.12		*****
Gattuso James	314 Rural vac<10		COUNTY TAXABLE VALUE	11,000		
1518 Parksley Ave	Hermon-Dekalb 404401	11,000	TOWN TAXABLE VALUE	11,000		
Baltimore, MD 21230	FRNT 1179.00 DPTH	11,000	SCHOOL TAXABLE VALUE	11,000		
	ACRES 7.00		AG001 Ag Dist #1	.00 MT		
	EAST-0250697 NRTH-1636794		FD011 Dekalb Fire Dist	11,000 TO M		
	DEED BOOK 2011 PG-9200					
	FULL MARKET VALUE	11,000				

STATE OF NEW YORK
COUNTY - St Lawrence
TOWN - Dekalb
SWIS - 403089

2 0 1 5 T E N T A T I V E A S S E S S M E N T R O L L
T A X A B L E SECTION OF THE ROLL - 1

PAGE 264
VALUATION DATE-JUL 01, 2014
TAXABLE STATUS DATE-MAR 01, 2015

TAX MAP NUMBER SEQUENCE
UNIFORM PERCENT OF VALUE IS 100.00
UNIFORM PERCENT OF VALUE IS 100.00

TAX MAP PARCEL NUMBER	PROPERTY LOCATION & CLASS	ASSESSMENT	EXEMPTION CODE	COUNTY	TOWN	SCHOOL
CURRENT OWNERS NAME	SCHOOL DISTRICT	LAND	TAX DESCRIPTION	TAXABLE VALUE		
CURRENT OWNERS ADDRESS	PARCEL SIZE/GRID COORD	TOTAL	SPECIAL DISTRICTS	ACCOUNT NO.		

116.003-1-13.1	588 East Dekalb Rd			116.003-1-13.1		*****
Matott Jeffery	270 Mfg housing		Basic Star 41854	0	0	1- 66-11
588 E Dekalb Rd	Hermon-Dekalb 404401	51,200	COUNTY TAXABLE VALUE	66,500	0	30,730
De Kalb Junction, NY	629' Fr	66,500	TOWN TAXABLE VALUE	66,500		
	ACRES 74.50		SCHOOL TAXABLE VALUE	35,770		
13630-3106	EAST-0250833 NRTH-1634683		AG001 Ag Dist #1	.00 MT		
	DEED BOOK 1052 PG-00791		FD011 Dekalb Fire Dist	66,500 TO M		
	FULL MARKET VALUE	66,500				

116.003-1-14.2	614 East Dekalb Rd			116.003-1-14.2		*****
Simser Daniel P	210 1 Family Res		Basic Star 41854	0	0	1-31-9.2
Simser Tracey M	Hermon-Dekalb 404401	17,100	COUNTY TAXABLE VALUE	97,000	0	30,730
614 E Dekalb Rd	Also See 1029/849 & 851	97,000	TOWN TAXABLE VALUE	97,000		
De Kalb Junction, NY	440x550x141x65x425		SCHOOL TAXABLE VALUE	66,270		
	FRNT 430.00 DPTH		AG001 Ag Dist #1	.00 MT		
13630-3105	ACRES 3.10		FD011 Dekalb Fire Dist	97,000 TO M		
	EAST-0249275 NRTH-1634373					
	DEED BOOK 2012 PG-13799					
	FULL MARKET VALUE	97,000				

116.003-1-14.111	602 East Dekalb Rd		94 PCT OF VALUE USED FOR EXEMPTION PURPOSES	116.003-1-14.111		*****
Gilson Ferns	210 1 Family Res		Aged - All 41800	0	29,187	1- 31- 9.1
Gilson Viola C	Hermon-Dekalb 404401	19,000	Enhanced S 41834	0	0	29,187
602 E Dekalb Rd	492'fr 2 Res 78	62,100	COUNTY TAXABLE VALUE	32,913	0	32,913
De Kalb Junction, NY	ACRES 5.00		TOWN TAXABLE VALUE	32,913		
	EAST-0249626 NRTH-1634228		SCHOOL TAXABLE VALUE	0		
13630-3105	DEED BOOK 1012 PG-00850		AG001 Ag Dist #1	.00 MT		
	FULL MARKET VALUE	62,100	FD011 Dekalb Fire Dist	62,100 TO M		

116.003-1-15	540 East Dekalb Rd			116.003-1-15		*****
Smith David A Jr	112 Dairy farm		Silo 42100	0	3,000	1- 18- 3
Smith Brenda	Hermon-Dekalb 404401	139,300	COUNTY TAXABLE VALUE	179,300	3,000	3,000
540 E Dekalb Rd	Dairy Farm 166 Ar	182,300	TOWN TAXABLE VALUE	179,300		
De Kalb Junction, NY	ACRES 166.10		SCHOOL TAXABLE VALUE	179,300		
	EAST-0250481 NRTH-1632661		AG001 Ag Dist #1	.00 MT		
13630-3106	DEED BOOK 00974 PG-01044		FD011 Dekalb Fire Dist	179,300 TO M		
	FULL MARKET VALUE	182,300	3,000 EX			

116.003-1-16	East Dekalb Rd			116.003-1-16		*****
Peters Jeffrey	322 Rural vac>10		COUNTY TAXABLE VALUE	13,500		1- 40-10.12
Peters Lisa	Hermon-Dekalb 404401	13,500	TOWN TAXABLE VALUE	13,500		
681 E DeKalb Rd	ACRES 15.00	13,500	SCHOOL TAXABLE VALUE	13,500		
De Kalb Junction, NY	EAST-0248878 NRTH-1633873		AG001 Ag Dist #1	.00 MT		
	DEED BOOK 2006 PG-15174		FD011 Dekalb Fire Dist	13,500 TO M		
13630-4120	FULL MARKET VALUE	13,500				

STATE OF NEW YORK
COUNTY - St Lawrence
TOWN - Dekalb
SWIS - 403089

2 0 1 5 T E N T A T I V E A S S E S S M E N T R O L L
T A X A B L E SECTION OF THE ROLL - 1

PAGE 265
VALUATION DATE-JUL 01, 2014
TAXABLE STATUS DATE-MAR 01, 2015

TAX MAP NUMBER SEQUENCE
UNIFORM PERCENT OF VALUE IS 100.00
UNIFORM PERCENT OF VALUE IS 100.00

TAX MAP PARCEL NUMBER	PROPERTY LOCATION & CLASS	ASSESSMENT	EXEMPTION CODE	COUNTY	TOWN	SCHOOL
CURRENT OWNERS NAME	SCHOOL DISTRICT	LAND	TAX DESCRIPTION	TAXABLE VALUE		
CURRENT OWNERS ADDRESS	PARCEL SIZE/GRID COORD	TOTAL	SPECIAL DISTRICTS	ACCOUNT NO.		

116.003-1-17	Ush 11			116.003-1-17		*****
Stransky John	321 Abandoned ag		COUNTY TAXABLE VALUE			1- 40-10.2
3900 US Highway 11	Hermon-Dekalb 404401	5,400	TOWN TAXABLE VALUE			
De Kalb Junction, NY	1.00d	5,400	SCHOOL TAXABLE VALUE			
	FRNT 204.00 DPTH		FD011 Dekalb Fire Dist		5,400 TO M	
	13630-2100 ACRES 1.40					
	EAST-0247498 NRTH-1634746					
	DEED BOOK 902 PG-00899					
	FULL MARKET VALUE	5,400				

116.003-1-18	3900 Ush 11			116.003-1-18		*****
Stransky John D	210 1 Family Res		Enhanced S 41834		0	1- 61- 6
3900 US Highway 11	Hermon-Dekalb 404401	12,900	COUNTY TAXABLE VALUE		0	65,300
De Kalb Junction, NY	FRNT 151.00 DPTH 299.00	70,000	TOWN TAXABLE VALUE			
	ACRES 1.00		SCHOOL TAXABLE VALUE			
	13630-2100 EAST-0247351 NRTH-1634660		FD011 Dekalb Fire Dist		70,000 TO M	
	DEED BOOK 889 PG-00495					
	FULL MARKET VALUE	70,000				

116.003-1-19	Orebed Rd			116.003-1-19		*****
Burr Timothy R	321 Abandoned ag		COUNTY TAXABLE VALUE			1- 40-10.11
Duong Timothy H	Hermon-Dekalb 404401	75,000	TOWN TAXABLE VALUE			
40704 County Route 26	142.00AD	75,000	SCHOOL TAXABLE VALUE			
Gouverneur, NY 13642-4508	ACRES 145.80		AG001 Ag Dist #1		.00 MT	
	EAST-0247808 NRTH-1633478		FD011 Dekalb Fire Dist		75,000 TO M	
	DEED BOOK 2012 PG-16552					
	FULL MARKET VALUE	75,000				

116.003-1-20	Ush 11			116.003-1-20		*****
Jeness Jeffrey	314 Rural vac<10		COUNTY TAXABLE VALUE			9-999-17
Jeness Lori	Hermon-Dekalb 404401	5,300	TOWN TAXABLE VALUE			
503 Orebed Rd	Easement 2001/10354	5,300	SCHOOL TAXABLE VALUE			
De Kalb Junction, NY	ACRES 5.30		AG001 Ag Dist #1		.00 MT	
	EAST-0246328 NRTH-1633856		FD011 Dekalb Fire Dist		5,300 TO M	
	13630-3109 DEED BOOK 2011 PG-5467					
	FULL MARKET VALUE	5,300				

116.003-1-21.1	3824 Ush 11			116.003-1-21.1		*****
Merithew Paul	113 Cattle farm		Ag Distric 41720		0	1- 40- 9
Merithew Jean	Hermon-Dekalb 404401	125,900	Basic Star 41854		0	64,264 64,264 64,264
3824 US Highway 11	Also 2012/1290-Lease	212,000	COUNTY TAXABLE VALUE		0	30,730
De Kalb Junction, NY	ACRES 144.70		TOWN TAXABLE VALUE			
	EAST-0245946 NRTH-1632396		SCHOOL TAXABLE VALUE			
	13630-3130 DEED BOOK 00975 PG-00443		AG001 Ag Dist #1		.00 MT	
	FULL MARKET VALUE	212,000	FD011 Dekalb Fire Dist		147,736 TO M	
					64,264 EX	

MAY BE SUBJECT TO PAYMENT
UNDER AGDIST LAW TIL 2019

STATE OF NEW YORK
COUNTY - St Lawrence
TOWN - Dekalb
SWIS - 403089

2 0 1 5 T E N T A T I V E A S S E S S M E N T R O L L

T A X A B L E SECTION OF THE ROLL - 1

PAGE 266
VALUATION DATE-JUL 01, 2014
TAXABLE STATUS DATE-MAR 01, 2015

TAX MAP NUMBER SEQUENCE
UNIFORM PERCENT OF VALUE IS 100.00
UNIFORM PERCENT OF VALUE IS 100.00

TAX MAP PARCEL NUMBER	PROPERTY LOCATION & CLASS	ASSESSMENT	EXEMPTION CODE	COUNTY	TOWN	SCHOOL
CURRENT OWNERS NAME	SCHOOL DISTRICT	LAND	TAX DESCRIPTION	TAXABLE VALUE		
CURRENT OWNERS ADDRESS	PARCEL SIZE/GRID COORD	TOTAL	SPECIAL DISTRICTS			ACCOUNT NO.
***** 116.003-1-22.2 *****						
3816 Ush 11						
116.003-1-22.2	210 1 Family Res		VET WAR CT 41121	0	12,000	12,000 0
Bacon Brian B	Hermon-Dekalb 404401	15,100	VET DIS CT 41141	0	4,450	4,450 0
Bacon Brenda S	160'fr	89,000	Basic Star 41854	0	0	0 30,730
3816 US Highway 11	ACRES 1.10		COUNTY TAXABLE VALUE		72,550	
De Kalb Junction, NY	EAST-0245551 NRTH-1633508		TOWN TAXABLE VALUE		72,550	
13630-3130	DEED BOOK 2000 PG-14117		SCHOOL TAXABLE VALUE		58,270	
	FULL MARKET VALUE	89,000	FD011 Dekalb Fire Dist		89,000	TO M
***** 116.003-1-22.11 *****						
Ush 11						1- 64-15
116.003-1-22.11	311 Res vac land		COUNTY TAXABLE VALUE		7,100	
Glinski Helen E Turnbull	Hermon-Dekalb 404401	7,100	TOWN TAXABLE VALUE		7,100	
6940 43rd Terrace N	388x315	7,100	SCHOOL TAXABLE VALUE		7,100	
West Palm Beach, FL 33404	ACRES 3.10		AG001 Ag Dist #1		.00	MT
	EAST-0245124 NRTH-1633192		FD011 Dekalb Fire Dist		7,100	TO M
	DEED BOOK 2008 PG-2389					
	FULL MARKET VALUE	7,100				
***** 116.003-1-22.12 *****						
3812 Ush 11						
116.003-1-22.12	433 Auto body		COUNTY TAXABLE VALUE		55,700	
Bacon Brian B	Hermon-Dekalb 404401	16,000	TOWN TAXABLE VALUE		55,700	
Bacon Brenda S	280x310	55,700	SCHOOL TAXABLE VALUE		55,700	
3816 US Highway 11	ACRES 2.00		AG001 Ag Dist #1		.00	MT
De Kalb Junction, NY	EAST-0245401 NRTH-1633384		FD011 Dekalb Fire Dist		55,700	TO M
13630-3130	DEED BOOK 2001 PG-10436					
	FULL MARKET VALUE	55,700				
***** 116.003-1-24.1 *****						
724, 772 East Dekalb Rd						1- 64- 7
116.003-1-24.1	113 Cattle farm		Ag Distric 41720	0	38,709	38,709 38,709
Swartzentruber Gideon	Hermon-Dekalb 404401	102,900	Basic Star 41854	0	0	0 30,730
Swartzentruber Mary	ACRES 126.50	174,000	COUNTY TAXABLE VALUE		135,291	
772 E Dekalb Rd	EAST-0245478 NRTH-1634868		TOWN TAXABLE VALUE		135,291	
De Kalb Junction, NY	DEED BOOK 1087 PG-288		SCHOOL TAXABLE VALUE		104,561	
13630-4118	FULL MARKET VALUE	174,000	AG001 Ag Dist #1		.00	MT
			FD011 Dekalb Fire Dist		135,291	TO M
					38,709	EX
MAY BE SUBJECT TO PAYMENT UNDER AGDIST LAW TIL 2019						
***** 116.003-1-24.2 *****						
3851 Ush 11						
116.003-1-24.2	322 Rural vac>10		COUNTY TAXABLE VALUE		9,600	
Kroll John	Hermon-Dekalb 404401	9,600	TOWN TAXABLE VALUE		9,600	
Kroll Judith L	ACRES 14.80	9,600	SCHOOL TAXABLE VALUE		9,600	
17401 State Route 7 S	EAST-0245083 NRTH-1633685		AG001 Ag Dist #1		.00	MT
Crown City, OH 45623	DEED BOOK 1038 PG-00795		FD011 Dekalb Fire Dist		9,600	TO M
	FULL MARKET VALUE	9,600				

STATE OF NEW YORK
 COUNTY - St Lawrence
 TOWN - Dekalb
 SWIS - 403089

2 0 1 5 T E N T A T I V E A S S E S S M E N T R O L L
 T A X A B L E SECTION OF THE ROLL - 1

PAGE 267
 VALUATION DATE-JUL 01, 2014
 TAXABLE STATUS DATE-MAR 01, 2015

TAX MAP NUMBER SEQUENCE
 UNIFORM PERCENT OF VALUE IS 100.00
 UNIFORM PERCENT OF VALUE IS 100.00

TAX MAP PARCEL NUMBER	PROPERTY LOCATION & CLASS	ASSESSMENT	EXEMPTION CODE	COUNTY	TOWN	SCHOOL
CURRENT OWNERS NAME	SCHOOL DISTRICT	LAND	TAX DESCRIPTION	TAXABLE VALUE		
CURRENT OWNERS ADDRESS	PARCEL SIZE/GRID COORD	TOTAL	SPECIAL DISTRICTS	ACCOUNT NO.		

116.003-1-25	763 East Dekalb Rd 210 1 Family Res		Basic Star 41854	0	0	0 30,730
Morrill Randi V	Hermon-Dekalb 404401	12,000	COUNTY TAXABLE VALUE		40,000	
763 East De Kalb Rd	Also 1110/247	40,000	TOWN TAXABLE VALUE		40,000	
De Kalb Junction, NY 13630	147x165x167x159		SCHOOL TAXABLE VALUE		9,270	
	FRNT 147.00 DPTH 162.00		AG001 Ag Dist #1		.00 MT	
	EAST-0245732 NRTH-1635660		FD011 Dekalb Fire Dist		40,000 TO M	
	DEED BOOK 2014 PG-14160					
	FULL MARKET VALUE	40,000				

116.003-1-27.1	851 East Dekalb Rd 113 Cattle farm		Basic Star 41854	0	0	0 30,730
Woodrow Robert	Hermon-Dekalb 404401	63,900	COUNTY TAXABLE VALUE		115,400	
851 E Dekalb Rd	ACRES 69.30	115,400	TOWN TAXABLE VALUE		115,400	
De Kalb Junction, NY	EAST-0243832 NRTH-1635535		SCHOOL TAXABLE VALUE		84,670	
13630-3104	DEED BOOK 2008 PG-12185		AG001 Ag Dist #1		.00 MT	
	FULL MARKET VALUE	115,400	FD011 Dekalb Fire Dist		115,400 TO M	

116.003-1-27.2	876,880 East Dekalb Rd 112 Dairy farm		Ag Distric 41720	0	32,095	32,095 32,095
Miller Joni M	Hermon-Dekalb 404401	88,900	Basic Star 41854	0	0	0 30,730
Miller Ada E	48.0a & 49.3A	155,000	COUNTY TAXABLE VALUE		122,905	
880 E DeKalb Rd	ACRES 95.80		TOWN TAXABLE VALUE		122,905	
De Kalb Junction, NY	EAST-0242938 NRTH-1636464		SCHOOL TAXABLE VALUE		92,175	
13630-4119	DEED BOOK 2006 PG-2042		AG001 Ag Dist #1		.00 MT	
	FULL MARKET VALUE	155,000	FD011 Dekalb Fire Dist		122,905 TO M	
			32,095 EX			
MAY BE SUBJECT TO PAYMENT UNDER AGDIST LAW TIL 2019						

116.003-1-28	859 East Dekalb Rd 210 1 Family Res		COUNTY TAXABLE VALUE		63,400	1- 43-10
Tyo Michael S	Hermon-Dekalb 404401	12,400	TOWN TAXABLE VALUE		63,400	
Tyo Kelly M	140x328x142x319 1.07A(D)	63,400	SCHOOL TAXABLE VALUE		63,400	
859 E Dekalb Rd	FRNT 140.00 DPTH 324.00		AG001 Ag Dist #1		.00 MT	
De Kalb Junction, NY	EAST-0243471 NRTH-1636393		FD011 Dekalb Fire Dist		63,400 TO M	
13630-3104	DEED BOOK 1998 PG-13079					
	FULL MARKET VALUE	63,400				

116.003-1-29	3743 Ush 11 113 Cattle farm		Basic Star 41854	0	0	0 30,730
Wynne William P	Hermon-Dekalb 404401	106,500	COUNTY TAXABLE VALUE		141,500	
Wynne Rosemarie A	142.68 Ar	141,500	TOWN TAXABLE VALUE		141,500	
PO Box 283	ACRES 141.50		SCHOOL TAXABLE VALUE		110,770	
De Kalb Junction, NY	EAST-0242273 NRTH-1633393		AG001 Ag Dist #1		.00 MT	
13630-0283	DEED BOOK 1013 PG-00313		FD011 Dekalb Fire Dist		141,500 TO M	
	FULL MARKET VALUE	141,500				

STATE OF NEW YORK
 COUNTY - St Lawrence
 TOWN - Dekalb
 SWIS - 403089

2 0 1 5 T E N T A T I V E A S S E S S M E N T R O L L
 T A X A B L E SECTION OF THE ROLL - 1

PAGE 268
 VALUATION DATE-JUL 01, 2014
 TAXABLE STATUS DATE-MAR 01, 2015

TAX MAP NUMBER SEQUENCE
 UNIFORM PERCENT OF VALUE IS 100.00
 UNIFORM PERCENT OF VALUE IS 100.00

TAX MAP PARCEL NUMBER	PROPERTY LOCATION & CLASS	ASSESSMENT	EXEMPTION CODE	COUNTY	TOWN	SCHOOL
CURRENT OWNERS NAME	SCHOOL DISTRICT	LAND	TAX DESCRIPTION	TAXABLE VALUE		
CURRENT OWNERS ADDRESS	PARCEL SIZE/GRID COORD	TOTAL	SPECIAL DISTRICTS			ACCOUNT NO.

116.003-1-30.12	East Dekalb Rd 105 Vac farmland		COUNTY TAXABLE VALUE	87,800		
Beldock Timothy	Hermon-Dekalb 404401	87,800	TOWN TAXABLE VALUE	87,800		
Beldock Shannon	1108'fr	87,800	SCHOOL TAXABLE VALUE	87,800		
412 Linden St	ACRES 205.00		AG001 Ag Dist #1	.00 MT		
Ogdensburg, NY 13669	EAST-0240097 NRTH-1636701		FD011 Dekalb Fire Dist	87,800 TO M		
	DEED BOOK 2001 PG-2028					
	FULL MARKET VALUE	87,800				

116.003-1-30.111	899 East Dekalb Rd		COUNTY TAXABLE VALUE	99,600		1- 57-14
Robinson Lloyd W	240 Rural res		TOWN TAXABLE VALUE	99,600		
916 East Dekalb Rd	Hermon-Dekalb 404401	54,000	SCHOOL TAXABLE VALUE	99,600		
De Kalb Junction, NY 13630	701'ff	99,600	AG001 Ag Dist #1	.00 MT		
	ACRES 44.30		FD011 Dekalb Fire Dist	99,600 TO M		
	EAST-0241719 NRTH-1636115					
	DEED BOOK 2013 PG-16813					
	FULL MARKET VALUE	99,600				

116.003-1-30.112	East Dekalb Rd		COUNTY TAXABLE VALUE	44,500		
Everts Eric R	322 Rural vac>10		TOWN TAXABLE VALUE	44,500		
Everts Robin D	Hermon-Dekalb 404401	44,500	SCHOOL TAXABLE VALUE	44,500		
130 Cemetery Rd	ACRES 49.40	44,500	AG001 Ag Dist #1	.00 MT		
Pequea, PA 17565	EAST-0240842 NRTH-1634511		FD011 Dekalb Fire Dist	44,500 TO M		
	DEED BOOK 2014 PG-8339					
	FULL MARKET VALUE	44,500				

116.003-1-31.1	961 East Dekalb Rd		COUNTY TAXABLE VALUE	6,000		1- 58- 1
Beldock Timothy A	105 Vac farmland		TOWN TAXABLE VALUE	6,000		
412 Linden St	Hermon-Dekalb 404401	6,000	SCHOOL TAXABLE VALUE	6,000		
Ogdensburg, NY 13669-2804	294'fr	6,000	AG001 Ag Dist #1	.00 MT		
	ACRES 12.60		FD011 Dekalb Fire Dist	6,000 TO M		
	EAST-0240656 NRTH-1637684					
	DEED BOOK 2002 PG-17894					
	FULL MARKET VALUE	6,000				

116.003-1-32.1	Cr 17		COUNTY TAXABLE VALUE	5,785		1- 28- 9
Burt Peter C	311 Res vac land		TOWN TAXABLE VALUE	5,785		
Burt Martha H	Hermon-Dekalb 404401	5,785	SCHOOL TAXABLE VALUE	5,785		
2456 State Highway 812	Easement 2000/5729	5,785	AG001 Ag Dist #1	.00 MT		
De Kalb Junction, NY	FRNT 734.00 DPTH		FD011 Dekalb Fire Dist	5,785 TO M		
	ACRES 8.90					
	13630-2106 EAST-0240502 NRTH-1638126					
	DEED BOOK 1045 PG-00619					
	FULL MARKET VALUE	5,785				

STATE OF NEW YORK
COUNTY - St Lawrence
TOWN - Dekalb
SWIS - 403089

2 0 1 5 T E N T A T I V E A S S E S S M E N T R O L L
T A X A B L E SECTION OF THE ROLL - 1

PAGE 269
VALUATION DATE-JUL 01, 2014
TAXABLE STATUS DATE-MAR 01, 2015

TAX MAP NUMBER SEQUENCE
UNIFORM PERCENT OF VALUE IS 100.00
UNIFORM PERCENT OF VALUE IS 100.00

TAX MAP PARCEL NUMBER	PROPERTY LOCATION & CLASS	ASSESSMENT	EXEMPTION CODE	COUNTY	TOWN	SCHOOL
CURRENT OWNERS NAME	SCHOOL DISTRICT	LAND	TAX DESCRIPTION	TAXABLE VALUE		
CURRENT OWNERS ADDRESS	PARCEL SIZE/GRID COORD	TOTAL	SPECIAL DISTRICTS	ACCOUNT NO.		
***** 116.003-1-32.211 *****						
4 Brice Rd						1-28-9.2
116.003-1-32.211	240 Rural res		VET COM CT 41131	0	20,000	20,000 0
Sands John R	Hermon-Dekalb 404401	87,200	Basic Star 41854	0	0	0 30,730
Sands Amy L	ACRES 117.60	170,000	COUNTY TAXABLE VALUE		150,000	
4 Brice Rd	EAST-0241765 NRTH-1639024		TOWN TAXABLE VALUE		150,000	
De Kalb Junction, NY	DEED BOOK 2002 PG-5682		SCHOOL TAXABLE VALUE		139,270	
13630-3142	FULL MARKET VALUE	170,000	AG001 Ag Dist #1		.00 MT	
			FD011 Dekalb Fire Dist		170,000 TO M	
***** 116.003-1-33.1 *****						
900 East Dekalb Rd						1- 38- 6
116.003-1-33.1	270 Mfg housing		Basic Star 41854	0	0	0 30,730
Livingston Claude	Hermon-Dekalb 404401	17,700	COUNTY TAXABLE VALUE		45,400	
Livingston Charlotte	ACRES 3.70	45,400	TOWN TAXABLE VALUE		45,400	
900 E Dekalb Rd	EAST-0242723 NRTH-1637215		SCHOOL TAXABLE VALUE		14,670	
De Kalb Junction, NY	DEED BOOK 991 PG-00991		AG001 Ag Dist #1		.00 MT	
13630-3131	FULL MARKET VALUE	45,400	FD011 Dekalb Fire Dist		45,400 TO M	
***** 116.003-1-33.2 *****						
3383 Cr 17						
116.003-1-33.2	113 Cattle farm		Ag Distric 41720	0	21,918	21,918 21,918
Amaral Barry R	Hermon-Dekalb 404401	91,500	Basic Star 41854	0	0	0 30,730
3383 County Route 17	ACRES 108.60	138,000	COUNTY TAXABLE VALUE		116,082	
De Kalb Junction, NY	EAST-0243805 NRTH-1638340		TOWN TAXABLE VALUE		116,082	
13630-2113	DEED BOOK 1107 PG-274		SCHOOL TAXABLE VALUE		85,352	
	FULL MARKET VALUE	138,000	AG001 Ag Dist #1		.00 MT	
			FD011 Dekalb Fire Dist		116,082 TO M	
***** 116.003-1-34 *****						
3330 Cr 17						1- 19-10
116.003-1-34	113 Cattle farm		Basic Star 41854	0	0	0 30,730
Fuoss Kirk Wayne	Hermon-Dekalb 404401	119,000	COUNTY TAXABLE VALUE		203,000	
Hill Randall Thomas Gray	ACRES 137.60	203,000	TOWN TAXABLE VALUE		203,000	
3330 County Route 17	EAST-0246030 NRTH-1638395		SCHOOL TAXABLE VALUE		172,270	
De Kalb Junction, NY	DEED BOOK 1115 PG-761		AG001 Ag Dist #1		.00 MT	
13630-3140	FULL MARKET VALUE	203,000	FD011 Dekalb Fire Dist		203,000 TO M	
***** 116.003-1-37 *****						
80 Brice Rd						
116.003-1-37	210 1 Family Res		Enhanced S 41834	0	0	0 65,300
Carpenter Donald A Jr	Hermon-Dekalb 404401	16,500	VET WAR CT 41121	0	12,000	12,000 0
Carpenter Wanda D	FRNT 279.00 DPTH	111,500	VET COM CT 41131	0	20,000	20,000 0
80 Brice Rd	ACRES 2.50		COUNTY TAXABLE VALUE		79,500	
De Kalb Junction, NY	EAST-0241867 NRTH-1639946		TOWN TAXABLE VALUE		79,500	
13630-3142	DEED BOOK 2007 PG-1761		SCHOOL TAXABLE VALUE		46,200	
	FULL MARKET VALUE	111,500	AG001 Ag Dist #1		.00 MT	
			FD011 Dekalb Fire Dist		111,500 TO M	

STATE OF NEW YORK
COUNTY - St Lawrence
TOWN - Dekalb
SWIS - 403089

2 0 1 5 T E N T A T I V E A S S E S S M E N T R O L L
T A X A B L E SECTION OF THE ROLL - 1

PAGE 270
VALUATION DATE-JUL 01, 2014
TAXABLE STATUS DATE-MAR 01, 2015

TAX MAP NUMBER SEQUENCE
UNIFORM PERCENT OF VALUE IS 100.00
UNIFORM PERCENT OF VALUE IS 100.00

TAX MAP PARCEL NUMBER	PROPERTY LOCATION & CLASS	ASSESSMENT	EXEMPTION CODE	COUNTY	TOWN	SCHOOL
CURRENT OWNERS NAME	SCHOOL DISTRICT	LAND	TAX DESCRIPTION	TAXABLE VALUE		
CURRENT OWNERS ADDRESS	PARCEL SIZE/GRID COORD	TOTAL	SPECIAL DISTRICTS	ACCOUNT NO.		

116.003-1-38	4176 Ush 11			116.003-1-38		*****
Gilbert Donald L	270 Mfg housing		VET COM CT 41131	0	9,500	9,500 0
Gilbert Phyllis M	Hermon-Dekalb 404401	16,800	Enhanced S 41834	0	0	0 38,000
4176 US Highway 11	426x350x340x304	38,000	COUNTY TAXABLE VALUE		28,500	
De Kalb Junction, NY	ACRES 2.80		TOWN TAXABLE VALUE		28,500	
	EAST-0252148 NRTH-1639877		SCHOOL TAXABLE VALUE		0	
13630-4117	DEED BOOK 988 PG-00764		FD011 Dekalb Fire Dist		38,000	TO M
	FULL MARKET VALUE	38,000				

116.003-1-39	4148 Ush 11			116.003-1-39		*****
Miller Joseph S. A.	210 1 Family Res		Basic Star 41854	0	0	0 30,730
Miller Lizzie J	Hermon-Dekalb 404401	17,000	COUNTY TAXABLE VALUE		37,000	
4148 US Highway 11	FRNT 286.00 DPTH	37,000	TOWN TAXABLE VALUE		37,000	
De Kalb Junction, NY	ACRES 5.70		SCHOOL TAXABLE VALUE		6,270	
	EAST-0251556 NRTH-1638840		FD011 Dekalb Fire Dist		37,000	TO M
13630-4117	DEED BOOK 2009 PG-18962					
	FULL MARKET VALUE	37,000				

116.003-1-40	USH 11			116.003-1-40		*****
Coller Eugene C	314 Rural vac<10		COUNTY TAXABLE VALUE		2,700	
Coller Barbara A	Hermon-Dekalb 404401	2,700	TOWN TAXABLE VALUE		2,700	
4128 US Highway 11	FRNT 100.00 DPTH 140.00	2,700	SCHOOL TAXABLE VALUE		2,700	
De Kalb Junction, NY	EAST-0251369 NRTH-1638998		FD011 Dekalb Fire Dist		2,700	TO M
	DEED BOOK 2010 PG-11941					
13630-4117	FULL MARKET VALUE	2,700				

116.003-2-1	CR 17			116.003-2-1		*****
Velez Juan C	314 Rural vac<10		COUNTY TAXABLE VALUE		8,800	
58 May St	Hermon-Dekalb 404401	8,800	TOWN TAXABLE VALUE		8,800	
Fairfield, CT 06825	White Holding Sub-Div	8,800	SCHOOL TAXABLE VALUE		8,800	
	Lot 1		AG001 Ag Dist #1		.00	MT
	FRNT 240.00 DPTH		FD011 Dekalb Fire Dist		8,800	TO M
	ACRES 4.80					
	EAST-0246456 NRTH-1639228					
	DEED BOOK 2011 PG-10722					
	FULL MARKET VALUE	8,800				

116.003-2-2	3305 CR 17			116.003-2-2		*****
White Rick & Christina	314 Rural vac<10		COUNTY TAXABLE VALUE		8,900	
White Marion	Hermon-Dekalb 404401	8,900	TOWN TAXABLE VALUE		8,900	
33 Grove St	White Holding Sub-Div	8,900	SCHOOL TAXABLE VALUE		8,900	
Bristol, CT 06010	Lot 2		AG001 Ag Dist #1		.00	MT
	FRNT 240.00 DPTH		FD011 Dekalb Fire Dist		8,900	TO M
	ACRES 4.90					
	EAST-0246677 NRTH-1639338					
	DEED BOOK 2014 PG-16945					
	FULL MARKET VALUE	8,900				

STATE OF NEW YORK
COUNTY - St Lawrence
TOWN - Dekalb
SWIS - 403089

2 0 1 5 T E N T A T I V E A S S E S S M E N T R O L L
T A X A B L E SECTION OF THE ROLL - 1

PAGE 271
VALUATION DATE-JUL 01, 2014
TAXABLE STATUS DATE-MAR 01, 2015

TAX MAP NUMBER SEQUENCE
UNIFORM PERCENT OF VALUE IS 100.00
UNIFORM PERCENT OF VALUE IS 100.00

TAX MAP PARCEL NUMBER	PROPERTY LOCATION & CLASS	ASSESSMENT	EXEMPTION CODE	COUNTY	TOWN	SCHOOL
CURRENT OWNERS NAME	SCHOOL DISTRICT	LAND	TAX DESCRIPTION	TAXABLE VALUE		
CURRENT OWNERS ADDRESS	PARCEL SIZE/GRID COORD	TOTAL	SPECIAL DISTRICTS	ACCOUNT NO.		

116.003-2-3	CR 17 314 Rural vac<10		COUNTY TAXABLE VALUE	116.003-2-3		
Livingston Michael Brian	Hermon-Dekalb 404401	8,900	TOWN TAXABLE VALUE			
3967 US Highway 11	White Holding Sub-Div	8,900	SCHOOL TAXABLE VALUE			
De Kalb Junction, NY 13630	Lot 3		AG001 Ag Dist #1			
	FRNT 240.00 DPTH		FD011 Dekalb Fire Dist			
	ACRES 4.90					
	EAST-0246891 NRTH-1639441					
	DEED BOOK 2014 PG-346					
	FULL MARKET VALUE	8,900				

116.003-2-4	CR 17 314 Rural vac<10		COUNTY TAXABLE VALUE	116.003-2-4		
Repman Charles L IV	Hermon-Dekalb 404401	8,900	TOWN TAXABLE VALUE			
4047 Parkside Ct	White Holding Sub-Div	8,900	SCHOOL TAXABLE VALUE			
Mount Joy, PA 17552	Lot 4		AG001 Ag Dist #1			
	FRNT 198.00 DPTH		FD011 Dekalb Fire Dist			
	ACRES 4.90					
	EAST-0247113 NRTH-1639556					
	DEED BOOK 2011 PG-10001					
	FULL MARKET VALUE	8,900				

116.003-2-5	CR 17 314 Rural vac<10		COUNTY TAXABLE VALUE	116.003-2-5		
Repman Charles L IV	Hermon-Dekalb 404401	9,000	TOWN TAXABLE VALUE			
4047 Parkside Ct	White Holding Sub-Div	9,000	SCHOOL TAXABLE VALUE			
Mount Joy, PA 17552	Lot 5		AG001 Ag Dist #1			
	FRNT 202.00 DPTH		FD011 Dekalb Fire Dist			
	ACRES 5.00					
	EAST-0247350 NRTH-1639698					
	DEED BOOK 2011 PG-10001					
	FULL MARKET VALUE	9,000				

116.003-2-6	CR 17 314 Rural vac<10		COUNTY TAXABLE VALUE	116.003-2-6		
White Holding LLC	Hermon-Dekalb 404401	8,900	TOWN TAXABLE VALUE			
241 Raspberry Patch Dr	White Holding Sub-Div	8,900	SCHOOL TAXABLE VALUE			
Rochester, NY 14512-2875	Lot 6		AG001 Ag Dist #1			
	FRNT 226.00 DPTH		FD011 Dekalb Fire Dist			
	ACRES 4.90					
	EAST-0247607 NRTH-1639790					
	DEED BOOK 2010 PG-16797					
	FULL MARKET VALUE	8,900				

STATE OF NEW YORK
COUNTY - St Lawrence
TOWN - Dekalb
SWIS - 403089

2 0 1 5 T E N T A T I V E A S S E S S M E N T R O L L
T A X A B L E SECTION OF THE ROLL - 1

PAGE 272
VALUATION DATE-JUL 01, 2014
TAXABLE STATUS DATE-MAR 01, 2015

TAX MAP NUMBER SEQUENCE
UNIFORM PERCENT OF VALUE IS 100.00
UNIFORM PERCENT OF VALUE IS 100.00

TAX MAP PARCEL NUMBER	PROPERTY LOCATION & CLASS	ASSESSMENT	EXEMPTION CODE	COUNTY	TOWN	SCHOOL
CURRENT OWNERS NAME	SCHOOL DISTRICT	LAND	TAX DESCRIPTION	TAXABLE VALUE		
CURRENT OWNERS ADDRESS	PARCEL SIZE/GRID COORD	TOTAL	SPECIAL DISTRICTS	ACCOUNT NO.		
***** 116.003-2-7 *****						
116.003-2-7	CR 17					
Riley Kim L Jr	314 Rural vac<10		COUNTY TAXABLE VALUE	8,900		
103 Main St	Hermon-Dekalb 404401	8,900	TOWN TAXABLE VALUE	8,900		
Richville, NY 13681	White Holding Sub-Div	8,900	SCHOOL TAXABLE VALUE	8,900		
	Lot 7		AG001 Ag Dist #1	.00 MT		
	FRNT 226.00 DPTH		FD011 Dekalb Fire Dist	8,900 TO M		
	ACRES 4.90					
	EAST-0247812 NRTH-1639896					
	DEED BOOK 2011 PG-9716					
	FULL MARKET VALUE	8,900				
***** 116.003-2-8 *****						
116.003-2-8	CR 17					
Riley Kim L Jr	314 Rural vac<10		COUNTY TAXABLE VALUE	3,100		
103 Main St	Hermon-Dekalb 404401	3,100	TOWN TAXABLE VALUE	3,100		
Richville, NY 13681	White Holding Sub-Div	3,100	SCHOOL TAXABLE VALUE	3,100		
	Lot 8		AG001 Ag Dist #1	.00 MT		
	FRNT 226.00 DPTH		FD011 Dekalb Fire Dist	3,100 TO M		
	ACRES 4.90					
	EAST-0248046 NRTH-1640005					
	DEED BOOK 2011 PG-9716					
	FULL MARKET VALUE	3,100				
***** 116.003-2-9 *****						
116.003-2-9	CR 17					
Livingston Michael	314 Rural vac<10		COUNTY TAXABLE VALUE	3,900		
3967 US Highway 11	Hermon-Dekalb 404401	3,900	TOWN TAXABLE VALUE	3,900		
De Kalb Junction, NY	FRNT 219.00 DPTH 167.00	3,900	SCHOOL TAXABLE VALUE	3,900		
	ACRES 0.80		AG001 Ag Dist #1	.00 MT		
	13630-3102 EAST-0247064 NRTH-1639918		FD011 Dekalb Fire Dist	3,900 TO M		
	DEED BOOK 2010 PG-9488					
	FULL MARKET VALUE	3,900				

STATE OF NEW YORK
 COUNTY - St Lawrence
 TOWN - Dekalb
 SWIS - 403089

2 0 1 5 T E N T A T I V E A S S E S S M E N T R O L L
 T A X A B L E S E C T I O N O F T H E R O L L - 1
 M A P S E C T I O N - 116
 S U B - S E C T I O N - 003
 U N I F O R M P E R C E N T O F V A L U E I S 100.00

PAGE 273
 VALUATION DATE-JUL 01, 2014
 TAXABLE STATUS DATE-MAR 01, 2015
 RPS150/V04/L015
 CURRENT DATE 4/21/2015

*** S P E C I A L D I S T R I C T S U M M A R Y ***

CODE	DISTRICT NAME	TOTAL PARCELS	EXTENSION TYPE	EXTENSION VALUE	AD VALOREM VALUE	EXEMPT AMOUNT	TAXABLE VALUE
AG001	Ag Dist #1	45	MOVTAX				
FD011	Dekalb Fire Di	57	TOTAL M		3869,985	231,851	3638,134

*** S C H O O L D I S T R I C T S U M M A R Y ***

CODE	DISTRICT NAME	TOTAL PARCELS	ASSESSED LAND	ASSESSED TOTAL	EXEMPT AMOUNT	TOTAL TAXABLE	STAR AMOUNT	STAR TAXABLE
404401	Hermon-Dekalb	57	2103,785	3869,985	267,123	3602,862	979,583	2623,279
	S U B - T O T A L	57	2103,785	3869,985	267,123	3602,862	979,583	2623,279
	T O T A L	57	2103,785	3869,985	267,123	3602,862	979,583	2623,279

*** S Y S T E M C O D E S S U M M A R Y ***

NO SYSTEM EXEMPTIONS AT THIS LEVEL

*** E X E M P T I O N S U M M A R Y ***

CODE	DESCRIPTION	TOTAL PARCELS	COUNTY	TOWN	SCHOOL
41121	VET WAR CT	4	45,360	45,360	
41131	VET COM CT	3	49,500	49,500	
41141	VET DIS CT	2	15,450	15,450	
41720	Ag Distric	6	228,851	228,851	228,851
41730	Ag Land Co	1	6,085	6,085	6,085
41800	Aged - All	1	29,187	29,187	29,187
41834	Enhanced S	7			375,913
41854	Basic Star	20			603,670
42100	Silo	1	3,000	3,000	3,000
	T O T A L	45	377,433	377,433	1246,706

STATE OF NEW YORK
COUNTY - St Lawrence
TOWN - Dekalb
SWIS - 403089

2 0 1 5 T E N T A T I V E A S S E S S M E N T R O L L
T A X A B L E SECTION OF THE ROLL - 1
M A P S E C T I O N - 116
S U B - S E C T I O N - 003
UNIFORM PERCENT OF VALUE IS 100.00

PAGE 274
VALUATION DATE-JUL 01, 2014
TAXABLE STATUS DATE-MAR 01, 2015
RPS150/V04/L015
CURRENT DATE 4/21/2015

*** G R A N D T O T A L S ***

ROLL SEC	DESCRIPTION	TOTAL PARCELS	ASSESSED LAND	ASSESSED TOTAL	TAXABLE COUNTY	TAXABLE TOWN	TAXABLE SCHOOL	STAR TAXABLE
1	TAXABLE	57	2103,785	3869,985	3492,552	3492,552	3602,862	2623,279

STATE OF NEW YORK
COUNTY - St Lawrence
TOWN - Dekalb
SWIS - 403089

2 0 1 5 T E N T A T I V E A S S E S S M E N T R O L L

T A X A B L E SECTION OF THE ROLL - 1

VALUATION DATE-JUL 01, 2014

TAXABLE STATUS DATE-MAR 01, 2015

TAX MAP NUMBER SEQUENCE
UNIFORM PERCENT OF VALUE IS 100.00
UNIFORM PERCENT OF VALUE IS 100.00

TAX MAP PARCEL NUMBER	PROPERTY LOCATION & CLASS	ASSESSMENT	EXEMPTION CODE	COUNTY	TOWN	SCHOOL
CURRENT OWNERS NAME	SCHOOL DISTRICT	LAND	TAX DESCRIPTION	TAXABLE VALUE		
CURRENT OWNERS ADDRESS	PARCEL SIZE/GRID COORD	TOTAL	SPECIAL DISTRICTS	ACCOUNT NO.		

116.004-1-1.1	2747 Cr 17 210 1 Family Res		COUNTY TAXABLE VALUE	78,000		
Putnam Noah G	Hermon-Dekalb 404401	15,700	TOWN TAXABLE VALUE	78,000		
Mattice Mistori L	Also See 1096/18	78,000	SCHOOL TAXABLE VALUE	78,000		
2747 County Route 17	5/12sp78,000		FD011 Dekalb Fire Dist	78,000	TO M	
Dekalb Junction, NY 13630	744'fr					
	ACRES 1.70 BANK8888856					
	EAST-0257302 NRTH-1639869					
	DEED BOOK 2012 PG-7955					
	FULL MARKET VALUE	78,000				

116.004-1-2	2696 Cr 17 210 1 Family Res		Enhanced S 41834	0	0	1- 17- 2
Dana Betty	Hermon-Dekalb 404401	8,500	COUNTY TAXABLE VALUE	97,000		65,300
2696 County Route 17	2.40d	97,000	TOWN TAXABLE VALUE	97,000		
Hermon, NY 13652	FRNT 460.00 DPTH 50.00		SCHOOL TAXABLE VALUE	31,700		
	EAST-0258584 NRTH-1639714		FD011 Dekalb Fire Dist	97,000	TO M	
	DEED BOOK 1998 PG-8836					
	FULL MARKET VALUE	97,000				

116.004-1-3.2	369 Jeffers Rd 210 1 Family Res		Enhanced S 41834	0	0	1- 56- 3.2
Fuller John M	Hermon-Dekalb 404401	15,900	COUNTY TAXABLE VALUE	75,000		65,300
Fuller Almeda F	254x92x291x73x473	75,000	TOWN TAXABLE VALUE	75,000		
369 Jeffers Rd	ACRES 1.90		SCHOOL TAXABLE VALUE	9,700		
De Kalb Junction, NY	EAST-0257582 NRTH-1639558		FD011 Dekalb Fire Dist	75,000	TO M	
13630-3133	DEED BOOK 2001 PG-15901					
	FULL MARKET VALUE	75,000				

116.004-1-3.12	Cr 17 105 Vac farmland		Ag Land Co 41730	0	16,373	16,373 16,373
Morrill Steven M	Hermon-Dekalb 404401	34,500	COUNTY TAXABLE VALUE	18,127		
Coller Gregory	ACRES 40.50	34,500	TOWN TAXABLE VALUE	18,127		
393 East Dekalb Rd	EAST-0259008 NRTH-1639317		SCHOOL TAXABLE VALUE	18,127		
Hermon, NY 13652	DEED BOOK 2003 PG-9065		AG001 Ag Dist #1	.00	MT	
	FULL MARKET VALUE	34,500	FD011 Dekalb Fire Dist	34,500	TO M	

MAY BE SUBJECT TO PAYMENT UNDER AGDIST LAW TIL 2022						

116.004-1-3.112	2661 Cr 17 240 Rural res		Basic Star 41854	0	0	0 30,730
Sayer James C	Hermon-Dekalb 404401	25,600	COUNTY TAXABLE VALUE	128,000		
2661 County Route 17	12,000 Asst Body Shop	128,000	TOWN TAXABLE VALUE	128,000		
Hermon, NY 13652	ACRES 12.80 BANK8888830		SCHOOL TAXABLE VALUE	97,270		
	EAST-0259806 NRTH-1639496		FD011 Dekalb Fire Dist	128,000	TO M	
	DEED BOOK 1094 PG-609					
	FULL MARKET VALUE	128,000				

STATE OF NEW YORK
COUNTY - St Lawrence
TOWN - Dekalb
SWIS - 403089

2 0 1 5 T E N T A T I V E A S S E S S M E N T R O L L
T A X A B L E SECTION OF THE ROLL - 1

PAGE 276
VALUATION DATE-JUL 01, 2014
TAXABLE STATUS DATE-MAR 01, 2015

TAX MAP NUMBER SEQUENCE
UNIFORM PERCENT OF VALUE IS 100.00
UNIFORM PERCENT OF VALUE IS 100.00

TAX MAP PARCEL NUMBER	PROPERTY LOCATION & CLASS	ASSESSMENT	EXEMPTION CODE	COUNTY	TOWN	SCHOOL
CURRENT OWNERS NAME	SCHOOL DISTRICT	LAND	TAX DESCRIPTION	TAXABLE VALUE		
CURRENT OWNERS ADDRESS	PARCEL SIZE/GRID COORD	TOTAL	SPECIAL DISTRICTS	ACCOUNT NO.		

116.004-1-4	Cr 17 314 Rural vac<10		COUNTY TAXABLE VALUE	2,500		
Sullivan Thelma J	Hermon-Dekalb 404401	2,500	TOWN TAXABLE VALUE	2,500		
PO Box 146	FRNT 248.00 DPTH 40.00	2,500	SCHOOL TAXABLE VALUE	2,500		
East Quogue, NY 11942	EAST-0260293 NRTH-1639503		FD011 Dekalb Fire Dist	2,500	TO M	
	DEED BOOK 1103 PG-1139					
	FULL MARKET VALUE	2,500				

116.004-1-5.1	67 Cousintown Rd 210 1 Family Res		Enhanced S 41834	0	0	0
Noble Merle	Hermon-Dekalb 404401	20,800	COUNTY TAXABLE VALUE	113,200		65,300
Noble Dancy D	ACRES 6.80	113,200	TOWN TAXABLE VALUE	113,200		
67 Cousintown Rd	EAST-0262311 NRTH-1639231		SCHOOL TAXABLE VALUE	47,900		
De Kalb Junction, NY	DEED BOOK 2001 PG-7352		FD011 Dekalb Fire Dist	113,200	TO M	
	13630-4104 FULL MARKET VALUE	113,200				

116.004-1-6	2571 Cr 17 311 Res vac land		COUNTY TAXABLE VALUE	2,600		
Jasikoff Thomas	Hermon-Dekalb 404401	2,600	TOWN TAXABLE VALUE	2,600		
Jasikoff Pamela	FRNT 112.00 DPTH 74.00	2,600	SCHOOL TAXABLE VALUE	2,600		
PO Box 602	EAST-0260735 NRTH-1638479		FD011 Dekalb Fire Dist	2,600	TO M	
Ovid, NY 14521	DEED BOOK 2005 PG-2828					
	FULL MARKET VALUE	2,600				

116.004-1-7	2546 Cr 17 270 Mfg housing		Basic Star 41854	0	0	0
Schober Martin	Hermon-Dekalb 404401	15,600	COUNTY TAXABLE VALUE	70,000		30,730
Schober Joan	9/12sp20,000	70,000	TOWN TAXABLE VALUE	70,000		
2546 County Route 17	ACRES 1.60		SCHOOL TAXABLE VALUE	39,270		
Hermon, NY 13652-6400	EAST-0261015 NRTH-1637964		FD011 Dekalb Fire Dist	70,000	TO M	
	DEED BOOK 2012 PG-14459					
	FULL MARKET VALUE	70,000				

116.004-1-8.1/1	Cr 17 720 Mine/quarry		COUNTY TAXABLE VALUE	100		
Browning Ralph	Hermon-Dekalb 404401	0	TOWN TAXABLE VALUE	100		
Browning Wanda	Mineral Rights On	100	SCHOOL TAXABLE VALUE	100		
PO Box 61	Joe Burke Land		FD011 Dekalb Fire Dist	100	TO M	
Hermon, NY 13652	Lot 360					
	ACRES 0.01					
	DEED BOOK 1043 PG-00851					
	FULL MARKET VALUE	100				

STATE OF NEW YORK
COUNTY - St Lawrence
TOWN - Dekalb
SWIS - 403089

2 0 1 5 T E N T A T I V E A S S E S S M E N T R O L L
T A X A B L E SECTION OF THE ROLL - 1

PAGE 277
VALUATION DATE-JUL 01, 2014
TAXABLE STATUS DATE-MAR 01, 2015

TAX MAP NUMBER SEQUENCE
UNIFORM PERCENT OF VALUE IS 100.00
UNIFORM PERCENT OF VALUE IS 100.00

TAX MAP PARCEL NUMBER	PROPERTY LOCATION & CLASS	ASSESSMENT	EXEMPTION CODE	COUNTY	TOWN	SCHOOL
CURRENT OWNERS NAME	SCHOOL DISTRICT	LAND	TAX DESCRIPTION	TAXABLE VALUE		
CURRENT OWNERS ADDRESS	PARCEL SIZE/GRID COORD	TOTAL	SPECIAL DISTRICTS	ACCOUNT NO.		

2514 Cr 17				116.004-1-8.11		*****
116.004-1-8.11	270 Mfg housing		COUNTY TAXABLE VALUE	54,000		1- 19- 2.1
Eggelston Brent	Hermon-Dekalb 404401	20,800	TOWN TAXABLE VALUE	54,000		
2501 County Route 17	Maine survey 6.83a	54,000	SCHOOL TAXABLE VALUE	54,000		
Hermon, NY 13652	FRNT 617.00 DPTH		FD011 Dekalb Fire Dist	54,000 TO M		
	ACRES 6.80					
	EAST-0261308 NRTH-1637215					
	DEED BOOK 2014 PG-16575					
	FULL MARKET VALUE	54,000				

116.004-1-8.12	CR 17			116.004-1-8.12		*****
Smith Charles B Jr	322 Rural vac>10		COUNTY TAXABLE VALUE	71,000		
Smith Cheryl	Hermon-Dekalb 404401	71,000	TOWN TAXABLE VALUE	71,000		
PO Box 415	FRNT 946.00 DPTH	71,000	SCHOOL TAXABLE VALUE	71,000		
Hope Valley, RI 02832	ACRES 84.40		FD011 Dekalb Fire Dist	71,000 TO M		
	EAST-0262184 NRTH-1637749					
	DEED BOOK 2010 PG-17174					
	FULL MARKET VALUE	71,000				

116.004-1-9.2	471 Pooler Rd			116.004-1-9.2		*****
Hayes Grant	210 1 Family Res		VET WAR CT 41121	0	9,150	9,150 0
Hayes Cathy	Hermon-Dekalb 404401	25,800	Enhanced S 41834	0	0	0 61,000
471 Pooler Rd	8.3a (D)	61,000	COUNTY TAXABLE VALUE		51,850	
De Kalb Junction, NY	FRNT 830.00 DPTH		TOWN TAXABLE VALUE		51,850	
13630-3195	ACRES 7.80		SCHOOL TAXABLE VALUE		0	
	EAST-0258978 NRTH-1636274		FD011 Dekalb Fire Dist		61,000 TO M	
	DEED BOOK 1055 PG-779					
	FULL MARKET VALUE	61,000				

116.004-1-9.12	470 Pooler Rd			116.004-1-9.12		*****
Moulton Brent M	210 1 Family Res		Basic Star 41854	0	0	0 30,730
Matthews Betsy L	Hermon-Dekalb 404401	21,900	COUNTY TAXABLE VALUE		113,000	
470 Pooler Rd	FRNT 239.00 DPTH	113,000	TOWN TAXABLE VALUE		113,000	
Dekalb Junction, NY 13630	ACRES 3.90 BANK8888869		SCHOOL TAXABLE VALUE		82,270	
	EAST-0259455 NRTH-1635657		FD011 Dekalb Fire Dist		113,000 TO M	
	DEED BOOK 2011 PG-9393					
	FULL MARKET VALUE	113,000				

116.004-1-9.112	2501 Cr 17			116.004-1-9.112		*****
Eggelston Brent	240 Rural res		COUNTY TAXABLE VALUE	147,000		
2501 County Route 17	Hermon-Dekalb 404401	39,100	TOWN TAXABLE VALUE	147,000		
Hermon, NY 13652	795' Fr	147,000	SCHOOL TAXABLE VALUE	147,000		
	ACRES 27.80		FD011 Dekalb Fire Dist	147,000 TO M		
	EAST-0260201 NRTH-1636218					
	DEED BOOK 2012 PG-20312					
	FULL MARKET VALUE	147,000				

STATE OF NEW YORK
 COUNTY - St Lawrence
 TOWN - Dekalb
 SWIS - 403089

2 0 1 5 T E N T A T I V E A S S E S S M E N T R O L L
 T A X A B L E SECTION OF THE ROLL - 1

PAGE 278
 VALUATION DATE-JUL 01, 2014
 TAXABLE STATUS DATE-MAR 01, 2015

TAX MAP NUMBER SEQUENCE
 UNIFORM PERCENT OF VALUE IS 100.00
 UNIFORM PERCENT OF VALUE IS 100.00

TAX MAP PARCEL NUMBER	PROPERTY LOCATION & CLASS	ASSESSMENT	EXEMPTION CODE	COUNTY	TOWN	SCHOOL
CURRENT OWNERS NAME	SCHOOL DISTRICT	LAND	TAX DESCRIPTION	TAXABLE VALUE		ACCOUNT NO.
CURRENT OWNERS ADDRESS	PARCEL SIZE/GRID COORD	TOTAL	SPECIAL DISTRICTS			

116.004-1-10	2432 Cr 17 220 2 Family Res		COUNTY TAXABLE VALUE	68,000		1- 63-12
White Robert J Jr	Hermon-Dekalb 404401	22,000	TOWN TAXABLE VALUE	68,000		
White Rachel B	ACRES 8.00	68,000	SCHOOL TAXABLE VALUE	68,000		
1825 County Route 21	EAST-0261613 NRTH-1635477		FD011 Dekalb Fire Dist	68,000 TO M		
Hermon, NY 13652	DEED BOOK 2013 PG-14769					
	FULL MARKET VALUE	68,000				

116.004-1-11	Cr 17 105 Vac farmland		COUNTY TAXABLE VALUE	43,800		1- 19- 3
White Robert J Jr	Hermon-Dekalb 404401	43,800	TOWN TAXABLE VALUE	43,800		
White Rachel B	Unrec Land Contract to	43,800	SCHOOL TAXABLE VALUE	43,800		
1825 County Route 21	Herbert J Wetherbe		FD011 Dekalb Fire Dist	43,800 TO M		
Hermon, NY 13652	Vac Ag Land 106 Ar					
	ACRES 130.00					
	EAST-0262916 NRTH-1636136					
	DEED BOOK 2013 PG-14768					
	FULL MARKET VALUE	43,800				

116.004-1-12	Cr 17 314 Rural vac<10		COUNTY TAXABLE VALUE	7,500		1- 23- 7
Hadynski Thomas	Hermon-Dekalb 404401	7,500	TOWN TAXABLE VALUE	7,500		
% Ralph Browning	Also See 1003/433	7,500	SCHOOL TAXABLE VALUE	7,500		
PO Box 61	Unrec Deed To Hadynski		FD011 Dekalb Fire Dist	7,500 TO M		
Hermon, NY 13652	160x100x175x180					
	FRNT 160.00 DPTH					
	ACRES 0.50					
	EAST-0262534 NRTH-1634004					
	DEED BOOK Unrec PG-Deed					
	FULL MARKET VALUE	7,500				

116.004-1-13	Cr 17 105 Vac farmland		COUNTY TAXABLE VALUE	34,800		1- 28- 8
Browning Ralph C	Hermon-Dekalb 404401	34,800	TOWN TAXABLE VALUE	34,800		
Browning Wanda J	ACRES 116.00	34,800	SCHOOL TAXABLE VALUE	34,800		
PO Box 61	EAST-0262311 NRTH-1632222		FD011 Dekalb Fire Dist	34,800 TO M		
Hermon, NY 13652	DEED BOOK 1033 PG-00003					
	FULL MARKET VALUE	34,800				

116.004-1-14	Cr 17 314 Rural vac<10		COUNTY TAXABLE VALUE	2,500		9-999- 5
Browning Ralph C	Hermon-Dekalb 404401	2,500	TOWN TAXABLE VALUE	2,500		
Browning Wanda J	170x410x90x610	2,500	SCHOOL TAXABLE VALUE	2,500		
PO Box 61	FRNT 170.00 DPTH 510.00		FD011 Dekalb Fire Dist	2,500 TO M		
Hermon, NY 13652	EAST-0263054 NRTH-1632121					
	DEED BOOK 2004 PG-1564					
	FULL MARKET VALUE	2,500				

STATE OF NEW YORK
 COUNTY - St Lawrence
 TOWN - Dekalb
 SWIS - 403089

2 0 1 5 T E N T A T I V E A S S E S S M E N T R O L L
 T A X A B L E SECTION OF THE ROLL - 1

PAGE 279
 VALUATION DATE-JUL 01, 2014
 TAXABLE STATUS DATE-MAR 01, 2015

TAX MAP NUMBER SEQUENCE
 UNIFORM PERCENT OF VALUE IS 100.00
 UNIFORM PERCENT OF VALUE IS 100.00

TAX MAP PARCEL NUMBER	PROPERTY LOCATION & CLASS	ASSESSMENT	EXEMPTION CODE	COUNTY	TOWN	SCHOOL
CURRENT OWNERS NAME	SCHOOL DISTRICT	LAND	TAX DESCRIPTION	TAXABLE VALUE		
CURRENT OWNERS ADDRESS	PARCEL SIZE/GRID COORD	TOTAL	SPECIAL DISTRICTS	ACCOUNT NO.		

116.004-1-15.11	Jeffers Rd 311 Res vac land		COUNTY TAXABLE VALUE	116.004-1-15.11		*****
Chung Eun S	Hermon-Dekalb 404401	5,800	TOWN TAXABLE VALUE			
315 Jeffers Rd	Adirondack & St Law.RR &	5,800	SCHOOL TAXABLE VALUE			
De Kalb Junction, NY 13630	R.O.W FRNT 6.00 DPTH ACRES 1.80 EAST-0255933 NRTH-1639289 DEED BOOK 2013 PG-19834 FULL MARKET VALUE		AG001 Ag Dist #1 FD011 Dekalb Fire Dist		.00 MT 5,800 TO M	

116.004-1-15.12	Jeffers Rd 314 Rural vac<10		COUNTY TAXABLE VALUE	116.004-1-15.12		*****
Shattuck Willis G	Hermon-Dekalb 404401	1,200	TOWN TAXABLE VALUE			
332 Jeffers Rd	FRNT 72.00 DPTH	1,200	SCHOOL TAXABLE VALUE			
De Kalb Junction, NY 13630-4130	ACRES 0.70 EAST-0256730 NRTH-1638601 DEED BOOK 2005 PG-1786 FULL MARKET VALUE		AG001 Ag Dist #1 FD011 Dekalb Fire Dist		.00 MT 1,200 TO M	

116.004-1-16	2431 Cr 17 330 Vacant comm		COUNTY TAXABLE VALUE	116.004-1-16		*****
Browning Ralph C	Hermon-Dekalb 404401	96,270	TOWN TAXABLE VALUE			
Browning Wanda J	Lots 361,362,363,,365 &	96,270	SCHOOL TAXABLE VALUE			
PO Box 61	377		FD011 Dekalb Fire Dist		96,270 TO M	
Hermon, NY 13652	Comm ACRES 320.90 EAST-0261228 NRTH-1634830 DEED BOOK 1046 PG-00101 FULL MARKET VALUE					

116.004-1-17	Off Cr 17 330 Vacant comm		COUNTY TAXABLE VALUE	116.004-1-17		*****
Village of Hermon	Hermon-Dekalb 404401	5,500	TOWN TAXABLE VALUE			
PO Box 29	Comm	5,500	SCHOOL TAXABLE VALUE			
Hermon, NY 13652	ACRES 1.00 EAST-0262270 NRTH-1633615 DEED BOOK 629 PG-00017 FULL MARKET VALUE		FD011 Dekalb Fire Dist		5,500 TO M	

STATE OF NEW YORK
COUNTY - St Lawrence
TOWN - Dekalb
SWIS - 403089

2 0 1 5 T E N T A T I V E A S S E S S M E N T R O L L
T A X A B L E SECTION OF THE ROLL - 1

PAGE 280
VALUATION DATE-JUL 01, 2014
TAXABLE STATUS DATE-MAR 01, 2015

TAX MAP NUMBER SEQUENCE
UNIFORM PERCENT OF VALUE IS 100.00
UNIFORM PERCENT OF VALUE IS 100.00

TAX MAP PARCEL NUMBER	PROPERTY LOCATION & CLASS	ASSESSMENT	EXEMPTION CODE	COUNTY	TOWN	SCHOOL
CURRENT OWNERS NAME	SCHOOL DISTRICT	LAND	TAX DESCRIPTION	TAXABLE VALUE		
CURRENT OWNERS ADDRESS	PARCEL SIZE/GRID COORD	TOTAL	SPECIAL DISTRICTS	ACCOUNT NO.		

116.004-1-20	407 Pooler Rd 270 Mfg housing		Basic Star 41854	0	0	0
Dibble William A (LU)	Hermon-Dekalb 404401	18,000	COUNTY TAXABLE VALUE	49,000		
Dibble Lawrence S (LU)	ACRES 4.00 BANK8888869	49,000	TOWN TAXABLE VALUE	49,000		
407 Pooler Rd	EAST-0258115 NRTH-1635101		SCHOOL TAXABLE VALUE	18,270		
DeKalb Junction, NY 13630	DEED BOOK 2008 PG-3139		AG001 Ag Dist #1	.00 MT		
	FULL MARKET VALUE	49,000	FD011 Dekalb Fire Dist	49,000 TO M		

116.004-1-21	Cr 17 321 Abandoned ag		COUNTY TAXABLE VALUE	4,400		
Browning Ralph C	Hermon-Dekalb 404401	4,400	TOWN TAXABLE VALUE	4,400		
Browning Wanda J	Adirondack-St.Law R/r	4,400	SCHOOL TAXABLE VALUE	4,400		
PO Box 61	R.o.w		FD011 Dekalb Fire Dist	4,400 TO M		
Hermon, NY 13652	Aband Ag See 1026/827					
	ACRES 9.70					
	EAST-0261526 NRTH-1634022					
	DEED BOOK 1108 PG-441					
	FULL MARKET VALUE	4,400				

116.004-1-22	332 Jeffers Rd 113 Cattle farm		Ag Distric 41720	0	34,833	34,833
Shattuck Willis G	Hermon-Dekalb 404401	97,700	Enhanced S 41834	0	0	0
332 Jeffers Rd	R.O.W 1117/871	189,000	COUNTY TAXABLE VALUE	154,167		
De Kalb Junction, NY	ACRES 120.10		TOWN TAXABLE VALUE	154,167		
13630-4130	EAST-0257920 NRTH-1637374		SCHOOL TAXABLE VALUE	88,867		
	DEED BOOK 941 PG-1029		AG001 Ag Dist #1	.00 MT		
MAY BE SUBJECT TO PAYMENT	FULL MARKET VALUE	189,000	FD011 Dekalb Fire Dist	154,167 TO M		
UNDER AGDIST LAW TIL 2019			34,833 EX			

116.004-1-23.1	Pooler Rd 120 Field crops		Ag Distric 41720	0	36,418	36,418
Coller Eugene C & Barbara	Hermon-Dekalb 404401	66,300	COUNTY TAXABLE VALUE	29,882		
Morrill Steven J & Jill M	D/B/A Gebarten Acres	66,300	TOWN TAXABLE VALUE	29,882		
393 East Dekalb Rd	72.58ar		SCHOOL TAXABLE VALUE	29,882		
Hermon, NY 13652	FRNT 986.00 DPTH		AG001 Ag Dist #1	.00 MT		
	ACRES 68.40		FD011 Dekalb Fire Dist	29,882 TO M		
MAY BE SUBJECT TO PAYMENT	EAST-0256940 NRTH-1635828					
UNDER AGDIST LAW TIL 2019	DEED BOOK 1998 PG-7533		36,418 EX			
	FULL MARKET VALUE	66,300				

STATE OF NEW YORK
COUNTY - St Lawrence
TOWN - Dekalb
SWIS - 403089

2 0 1 5 T E N T A T I V E A S S E S S M E N T R O L L
T A X A B L E SECTION OF THE ROLL - 1

PAGE 281
VALUATION DATE-JUL 01, 2014
TAXABLE STATUS DATE-MAR 01, 2015

TAX MAP NUMBER SEQUENCE
UNIFORM PERCENT OF VALUE IS 100.00
UNIFORM PERCENT OF VALUE IS 100.00

TAX MAP PARCEL NUMBER	PROPERTY LOCATION & CLASS	ASSESSMENT	EXEMPTION CODE	COUNTY	TOWN	SCHOOL
CURRENT OWNERS NAME	SCHOOL DISTRICT	LAND	TAX DESCRIPTION	TAXABLE VALUE		
CURRENT OWNERS ADDRESS	PARCEL SIZE/GRID COORD	TOTAL	SPECIAL DISTRICTS	ACCOUNT NO.		
***** 116.004-1-23.2 *****						
116.004-1-23.2	391 Pooler Rd 210 1 Family Res		Basic Star 41854	0	0	30,730
Coller Gregory J	Hermon-Dekalb 404401	15,500	COUNTY TAXABLE VALUE		98,700	
Coller Heather E	FRNT 295.00 DPTH	98,700	TOWN TAXABLE VALUE		98,700	
391 Pooler Rd	ACRES 1.50		SCHOOL TAXABLE VALUE		67,970	
De Kalb Junction, NY	EAST-0257503 NRTH-1635071		AG001 Ag Dist #1		.00 MT	
13630-3196	DEED BOOK 2007 PG-6694		FD011 Dekalb Fire Dist		98,700 TO M	
	FULL MARKET VALUE	98,700				
***** 116.004-1-24 *****						
116.004-1-24	384 Pooler Rd 240 Rural res		Ag Buildin 41700	0	1,500	1,500
Brown Donald	Hermon-Dekalb 404401	82,150	Ag Buildin 41700	0	6,300	6,300
Brown Mary	ACRES 118.30	184,350	Ag Land Co 41730	0	23,081	23,081
384 Pooler Rd	EAST-0258344 NRTH-1634280		Basic Star 41854	0	0	30,730
De Kalb Junction, NY	DEED BOOK 2003 PG-6194		COUNTY TAXABLE VALUE		153,469	
13630-4124	FULL MARKET VALUE	184,350	TOWN TAXABLE VALUE		153,469	
			SCHOOL TAXABLE VALUE		122,739	
			AG001 Ag Dist #1		.00 MT	
			FD011 Dekalb Fire Dist		184,350 TO M	
***** 116.004-1-25 *****						
116.004-1-25	East Dekalb Rd 120 Field crops		Ag Buildin 41700	0	76,200	76,200
Coller Gregory J	Hermon-Dekalb 404401	93,300	Ag Distric 41720	0	36,579	36,579
Morrill Steven	ACRES 99.30	179,600	COUNTY TAXABLE VALUE		66,821	
393 East Dekalb Rd	EAST-0255905 NRTH-1632596		TOWN TAXABLE VALUE		66,821	
Hermon, NY 13652	DEED BOOK 2013 PG-1343		SCHOOL TAXABLE VALUE		66,821	
	FULL MARKET VALUE	179,600	AG001 Ag Dist #1		.00 MT	
			FD011 Dekalb Fire Dist		143,021 TO M	
			36,579 EX			
***** 116.004-1-26.1 *****						
116.004-1-26.1	424 East Dekalb Rd 112 Dairy farm		Ag Distric 41720	0	28,236	28,236
Coller Eugene (LU)	Hermon-Dekalb 404401	48,500	COUNTY TAXABLE VALUE		63,364	
Coller Barbara (LU)	ACRES 44.10	91,600	TOWN TAXABLE VALUE		63,364	
Gebarten Acres	EAST-0255240 NRTH-1633159		SCHOOL TAXABLE VALUE		63,364	
393 East Dekalb Rd	DEED BOOK 2013 PG-4728		AG001 Ag Dist #1		.00 MT	
Hermon, NY 13652	FULL MARKET VALUE	91,600	FD011 Dekalb Fire Dist		63,364 TO M	
			28,236 EX			
***** 116.004-1-26.1 *****						
MAY BE SUBJECT TO PAYMENT UNDER AGDIST LAW TIL 2019						

STATE OF NEW YORK
 COUNTY - St Lawrence
 TOWN - Dekalb
 SWIS - 403089

2 0 1 5 T E N T A T I V E A S S E S S M E N T R O L L
 T A X A B L E SECTION OF THE ROLL - 1

PAGE 282
 VALUATION DATE-JUL 01, 2014
 TAXABLE STATUS DATE-MAR 01, 2015

TAX MAP NUMBER SEQUENCE
 UNIFORM PERCENT OF VALUE IS 100.00
 UNIFORM PERCENT OF VALUE IS 100.00

TAX MAP PARCEL NUMBER	PROPERTY LOCATION & CLASS	ASSESSMENT	EXEMPTION CODE	COUNTY	TOWN	SCHOOL
CURRENT OWNERS NAME	SCHOOL DISTRICT	LAND	TAX DESCRIPTION	TAXABLE VALUE		
CURRENT OWNERS ADDRESS	PARCEL SIZE/GRID COORD	TOTAL	SPECIAL DISTRICTS			ACCOUNT NO.
***** 116.004-1-26.2 *****						
116.004-1-26.2	232 Pooler Rd					
Morrill Steven J	210 1 Family Res		COUNTY TAXABLE VALUE	96,600		
Coller Gregory J	Hermon-Dekalb 404401	13,700	TOWN TAXABLE VALUE	96,600		
393 East DeKalb Rd	297x224x188x191	96,600	SCHOOL TAXABLE VALUE	96,600		
Hermon, NY 13652	FRNT 297.00 DPTH		AG001 Ag Dist #1	.00 MT		
	ACRES 0.90		FD011 Dekalb Fire Dist	96,600 TO M		
	EAST-0254231 NRTH-1632746					
	DEED BOOK 2008 PG-19972					
	FULL MARKET VALUE	96,600				
***** 116.004-1-27.1 *****						
116.004-1-27.1	217,219 Pooler Rd					1- 37-10
Bishop David E	271 Mfg housings		Enhanced S 41834	0	0	65,300
Bishop Linda L	Hermon-Dekalb 404401	22,400	COUNTY TAXABLE VALUE	70,600		
219 Pooler Rd	Also 2003/23199	70,600	TOWN TAXABLE VALUE	70,600		
De Kalb Junction, NY	Trailer/garage		SCHOOL TAXABLE VALUE	5,300		
	FRNT 375.00 DPTH 634.00		AG001 Ag Dist #1	.00 MT		
	13630-3108 ACRES 5.50		FD011 Dekalb Fire Dist	70,600 TO M		
	EAST-0253714 NRTH-1632911					
	DEED BOOK 2003 PG-23199					
	FULL MARKET VALUE	70,600				
***** 116.004-1-28.1 *****						
116.004-1-28.1	448 East Dekalb Rd					1- 13- 7.1
Perry Lisa M	240 Rural res		Ag Distric 41720	0	11,453	11,453
448 E Dekalb Rd	Hermon-Dekalb 404401	46,500	Basic Star 41854	0	0	30,730
De Kalb Junction, NY	48.75A(D)	135,000	COUNTY TAXABLE VALUE	123,547		
	ACRES 46.60		TOWN TAXABLE VALUE	123,547		
	13630-3107 EAST-0252152 NRTH-1632079		SCHOOL TAXABLE VALUE	92,817		
	DEED BOOK 2013 PG-1065		AG001 Ag Dist #1	.00 MT		
MAY BE SUBJECT TO PAYMENT	FULL MARKET VALUE	135,000	FD011 Dekalb Fire Dist	123,547 TO M		
UNDER AGDIST LAW TIL 2019			11,453 EX			
***** 116.004-1-28.2 *****						
116.004-1-28.2	469 East Dekalb Rd					1- 13- 7.2
Hagen Daniel A	270 Mfg housing		VET WAR CT 41121	0	3,660	3,660
469 East Dekalb Rd	Hermon-Dekalb 404401	15,400	Basic Star 41854	0	0	24,400
De Kalb Junction, NY	ACRES 1.40	24,400	COUNTY TAXABLE VALUE	20,740		
	13630-4121 EAST-0252291 NRTH-1632500		TOWN TAXABLE VALUE	20,740		
	DEED BOOK 1083 PG-845		SCHOOL TAXABLE VALUE	0		
	FULL MARKET VALUE	24,400	AG001 Ag Dist #1	.00 MT		
			FD011 Dekalb Fire Dist	24,400 TO M		
***** 116.004-1-29 *****						
116.004-1-29	East Dekalb Rd					1- 18-11
Taberski Becky	311 Res vac land		COUNTY TAXABLE VALUE	5,300		
Taberski Terry	Hermon-Dekalb 404401	5,300	TOWN TAXABLE VALUE	5,300		
5088 US Highway 11	1 Ar	5,300	SCHOOL TAXABLE VALUE	5,300		
Canton, NY 13617	ACRES 1.30		AG001 Ag Dist #1	.00 MT		
	EAST-0252504 NRTH-1632668		FD011 Dekalb Fire Dist	5,300 TO M		
	DEED BOOK 2008 PG-21735					
	FULL MARKET VALUE	5,300				

STATE OF NEW YORK
COUNTY - St Lawrence
TOWN - Dekalb
SWIS - 403089

2 0 1 5 T E N T A T I V E A S S E S S M E N T R O L L

T A X A B L E SECTION OF THE ROLL - 1

VALUATION DATE-JUL 01, 2014

TAXABLE STATUS DATE-MAR 01, 2015

TAX MAP NUMBER SEQUENCE
UNIFORM PERCENT OF VALUE IS 100.00
UNIFORM PERCENT OF VALUE IS 100.00

TAX MAP PARCEL NUMBER	PROPERTY LOCATION & CLASS	ASSESSMENT	EXEMPTION CODE	COUNTY	TOWN	SCHOOL
CURRENT OWNERS NAME	SCHOOL DISTRICT	LAND	TAX DESCRIPTION	TAXABLE VALUE		
CURRENT OWNERS ADDRESS	PARCEL SIZE/GRID COORD	TOTAL	SPECIAL DISTRICTS	ACCOUNT NO.		

116.004-1-30.1	245 Pooler Rd 240 Rural res		Ag Buildin 41700	0	14,400	14,400
Brown Mary	Hermon-Dekalb 404401	135,000	Ag Land Co 41730	0	22,037	22,037
384 Pooler Rd	Easement 2012/13174	183,400	COUNTY TAXABLE VALUE		146,963	
De Kalb Junction, NY	202 Ar		TOWN TAXABLE VALUE		146,963	
	13630-4124 FRNT 3260.00 DPTH		SCHOOL TAXABLE VALUE		146,963	
	ACRES 203.80		AG001 Ag Dist #1		.00 MT	
MAY BE SUBJECT TO PAYMENT	EAST-0254630 NRTH-1634598		FD011 Dekalb Fire Dist		183,400	TO M
UNDER AGDIST LAW TIL 2023	DEED BOOK 2006 PG-20935					
	FULL MARKET VALUE	183,400				

116.004-1-31	Jeffers Rd 105 Vac farmland		COUNTY TAXABLE VALUE		42,100	1- 41-14
Livingston Michael	Hermon-Dekalb 404401	42,100	TOWN TAXABLE VALUE		42,100	
3967 US Highway 11	48.2 A (D)	42,100	SCHOOL TAXABLE VALUE		42,100	
De Kalb Junction, NY	ACRES 46.80		AG001 Ag Dist #1		.00 MT	
	13630-3102 EAST-0252349 NRTH-1635541		FD011 Dekalb Fire Dist		42,100	TO M
	DEED BOOK 1091 PG-892					
	FULL MARKET VALUE	42,100				

116.004-1-32.1	148 Jeffers Rd 113 Cattle farm		Enhanced S 41834	0	0	0
Livingston Gary	Hermon-Dekalb 404401	116,700	Silo 42100	0	2,400	2,400
Livingston Betty	ACRES 217.00	191,700	COUNTY TAXABLE VALUE		189,300	
148 Jeffers Rd	EAST-0253452 NRTH-1637927		TOWN TAXABLE VALUE		189,300	
De Kalb Junction, NY	DEED BOOK 756 PG-00520		SCHOOL TAXABLE VALUE		124,000	
	13630-3132 FULL MARKET VALUE	191,700	AG001 Ag Dist #1		.00 MT	
			FD011 Dekalb Fire Dist		189,300	TO M
			2,400 EX			

116.004-1-32.2	118 Jeffers Rd 210 1 Family Res		Basic Star 41854	0	0	0
Morrill Steven J	Hermon-Dekalb 404401	15,300	COUNTY TAXABLE VALUE		125,000	1-42-1.2
Morrill Jill M	273x295x159x324	125,000	TOWN TAXABLE VALUE		125,000	
118 Jeffers Rd	FRNT 273.00 DPTH		SCHOOL TAXABLE VALUE		94,270	
De Kalb Junction, NY	ACRES 1.30		AG001 Ag Dist #1		.00 MT	
	13630-3132 EAST-0252156 NRTH-1636485		FD011 Dekalb Fire Dist		125,000	TO M
	DEED BOOK 1998 PG-15137					
	FULL MARKET VALUE	125,000				

STATE OF NEW YORK
COUNTY - St Lawrence
TOWN - Dekalb
SWIS - 403089

2 0 1 5 T E N T A T I V E A S S E S S M E N T R O L L
T A X A B L E SECTION OF THE ROLL - 1

PAGE 284
VALUATION DATE-JUL 01, 2014
TAXABLE STATUS DATE-MAR 01, 2015

TAX MAP NUMBER SEQUENCE
UNIFORM PERCENT OF VALUE IS 100.00
UNIFORM PERCENT OF VALUE IS 100.00

TAX MAP PARCEL NUMBER	PROPERTY LOCATION & CLASS	ASSESSMENT	EXEMPTION CODE	COUNTY	TOWN	SCHOOL
CURRENT OWNERS NAME	SCHOOL DISTRICT	LAND	TAX DESCRIPTION	TAXABLE VALUE		
CURRENT OWNERS ADDRESS	PARCEL SIZE/GRID COORD	TOTAL	SPECIAL DISTRICTS	ACCOUNT NO.		
***** 116.004-1-33.1 *****						
116.004-1-33.1	Jeffers Rd 105 Vac farmland		Ag Distric 41720	0	47,820	47,820
Morrill Steven J	Hermon-Dekalb 404401	89,000	COUNTY TAXABLE VALUE		41,180	47,820
Coller Eugene	ACRES 99.50	89,000	TOWN TAXABLE VALUE		41,180	
393 East Dekalb Rd	EAST-0256303 NRTH-1637591		SCHOOL TAXABLE VALUE		41,180	
Hermon, NY 13652	DEED BOOK 2000 PG-9904		AG001 Ag Dist #1		.00 MT	
	FULL MARKET VALUE	89,000	FD011 Dekalb Fire Dist		41,180 TO M	
MAY BE SUBJECT TO PAYMENT UNDER AGDIST LAW TIL 2019						
***** 116.004-1-33.3 *****						
116.004-1-33.3	Jeffers Rd 311 Res vac land		COUNTY TAXABLE VALUE		2,300	
Shattuck Willis	Hermon-Dekalb 404401	2,300	TOWN TAXABLE VALUE		2,300	
Russell Donna E	429'fr	2,300	SCHOOL TAXABLE VALUE		2,300	
332 Jeffers Rd	ACRES 2.30		AG001 Ag Dist #1		.00 MT	
De Kalb Junction, NY	EAST-0256891 NRTH-1639044		FD011 Dekalb Fire Dist		2,300 TO M	
13630-4130	DEED BOOK 2009 PG-13679		FULL MARKET VALUE		2,300	
***** 116.004-1-33.4 *****						
116.004-1-33.4	271, 315 Jeffers Rd 240 Rural res		COUNTY TAXABLE VALUE		248,000	
Chung Eun S	Hermon-Dekalb 404401	89,000	TOWN TAXABLE VALUE		248,000	
315 Jeffers Rd	ACRES 86.20	248,000	SCHOOL TAXABLE VALUE		248,000	
De Kalb Junction, NY 13630	EAST-0255700 NRTH-1639183		AG001 Ag Dist #1		.00 MT	
	DEED BOOK 2013 PG-19834		FD011 Dekalb Fire Dist		248,000 TO M	
	FULL MARKET VALUE	248,000				
***** 116.004-1-34.1 *****						
116.004-1-34.1	317 Jeffers Rd 210 1 Family Res		Basic Star 41854	0	0	1- 49-13.2
Woodrow Kristin W	Hermon-Dekalb 404401	17,200	COUNTY TAXABLE VALUE		88,000	30,730
Grant Bruce A & Bonnie L	FRNT 256.00 DPTH 213.00	88,000	TOWN TAXABLE VALUE		88,000	
317 Jeffers Rd	ACRES 1.30		SCHOOL TAXABLE VALUE		57,270	
De Kalb Junction, NY	EAST-0256546 NRTH-1638910		FD011 Dekalb Fire Dist		88,000 TO M	
13630-3133	DEED BOOK 2011 PG-9695		FULL MARKET VALUE		88,000	
***** 116.004-1-35 *****						
116.004-1-35	361 Jeffers Rd 210 1 Family Res		Basic Star 41854	0	0	1- 43-13
Lottie James M	Hermon-Dekalb 404401	17,600	COUNTY TAXABLE VALUE		105,000	30,730
361 Jeffers Rd	ACRES 3.60	105,000	TOWN TAXABLE VALUE		105,000	
De Kalb Junction, NY	EAST-0257290 NRTH-1639259		SCHOOL TAXABLE VALUE		74,270	
13630-3133	DEED BOOK 2004 PG-10815		FD011 Dekalb Fire Dist		105,000 TO M	
	FULL MARKET VALUE	105,000				

STATE OF NEW YORK
COUNTY - St Lawrence
TOWN - Dekalb
SWIS - 403089

2 0 1 5 T E N T A T I V E A S S E S S M E N T R O L L
T A X A B L E SECTION OF THE ROLL - 1

PAGE 285
VALUATION DATE-JUL 01, 2014
TAXABLE STATUS DATE-MAR 01, 2015

TAX MAP NUMBER SEQUENCE
UNIFORM PERCENT OF VALUE IS 100.00
UNIFORM PERCENT OF VALUE IS 100.00

TAX MAP PARCEL NUMBER	PROPERTY LOCATION & CLASS	ASSESSMENT	EXEMPTION CODE	COUNTY	TOWN	SCHOOL
CURRENT OWNERS NAME	SCHOOL DISTRICT	LAND	TAX DESCRIPTION	TAXABLE VALUE		
CURRENT OWNERS ADDRESS	PARCEL SIZE/GRID COORD	TOTAL	SPECIAL DISTRICTS	ACCOUNT NO.		
***** 116.004-1-36 *****						
116.004-1-36	Pooler Rd 260 Seasonal res		COUNTY TAXABLE VALUE	23,800		
Perry Michael	Hermon-Dekalb 404401	6,400	TOWN TAXABLE VALUE	23,800		
Perry Lisa	170x75x150x60	23,800	SCHOOL TAXABLE VALUE	23,800		
119 Church St	FRNT 170.00 DPTH 67.00		FD011 Dekalb Fire Dist	23,800	TO M	
Hermon, NY 13652	EAST-0253001 NRTH-1632170					
	DEED BOOK 2001 PG-16470					
	FULL MARKET VALUE	23,800				
***** 116.004-1-38.2 *****						
116.004-1-38.2	360 Jeffers Rd 270 Mfg housing		Basic Star 41854 0	0	0	30,730
Sayer Mark J	Hermon-Dekalb 404401	18,900	COUNTY TAXABLE VALUE	70,800		
360 Jeffers Rd	106'fr	70,800	TOWN TAXABLE VALUE	70,800		
De Kalb Junction, NY	ACRES 4.90		SCHOOL TAXABLE VALUE	40,070		
13630-4130	EAST-0257929 NRTH-1639059		FD011 Dekalb Fire Dist	70,800	TO M	
	DEED BOOK 2007 PG-329					
	FULL MARKET VALUE	70,800				
***** 116.004-1-38.11 *****						
116.004-1-38.11	Cr 17 & Jeffers Rd 314 Rural vac<10		COUNTY TAXABLE VALUE	5,900		
Sayer James	Hermon-Dekalb 404401	5,900	TOWN TAXABLE VALUE	5,900		
2661 County Route 17	106'fr	5,900	SCHOOL TAXABLE VALUE	5,900		
Hermon, NY 13652	Also See 1998/12067		FD011 Dekalb Fire Dist	5,900	TO M	
	ACRES 1.90					
	EAST-0257924 NRTH-1639410					
	DEED BOOK 1076 PG-956					
	FULL MARKET VALUE	5,900				
***** 116.004-1-38.12 *****						
116.004-1-38.12	2709 Cr 17 314 Rural vac<10		COUNTY TAXABLE VALUE	5,800		
Thornton Jeffrey	Hermon-Dekalb 404401	5,800	TOWN TAXABLE VALUE	5,800		
1461 E Tierra Grande Dr	ACRES 2.80	5,800	SCHOOL TAXABLE VALUE	5,800		
Wasilla, AK 99654-3532	EAST-0258288 NRTH-1639250		FD011 Dekalb Fire Dist	5,800	TO M	
	DEED BOOK 2005 PG-789					
	FULL MARKET VALUE	5,800				
***** 116.004-1-39 *****						
116.004-1-39	Cr 17 314 Rural vac<10		COUNTY TAXABLE VALUE	5,000		
Shattuck Willis G	Hermon-Dekalb 404401	5,000	TOWN TAXABLE VALUE	5,000		
332 Jeffers Rd	209x209	5,000	SCHOOL TAXABLE VALUE	5,000		
De Kalb Junction, NY	ACRES 1.00		FD011 Dekalb Fire Dist	5,000	TO M	
13630-4130	EAST-0257782 NRTH-1639821					
	DEED BOOK 1078 PG-614					
	FULL MARKET VALUE	5,000				

STATE OF NEW YORK
COUNTY - St Lawrence
TOWN - Dekalb
SWIS - 403089

2 0 1 5 T E N T A T I V E A S S E S S M E N T R O L L

T A X A B L E SECTION OF THE ROLL - 1

VALUATION DATE-JUL 01, 2014

TAXABLE STATUS DATE-MAR 01, 2015

TAX MAP NUMBER SEQUENCE
UNIFORM PERCENT OF VALUE IS 100.00
UNIFORM PERCENT OF VALUE IS 100.00

TAX MAP PARCEL NUMBER	PROPERTY LOCATION & CLASS	ASSESSMENT	EXEMPTION CODE	COUNTY	TOWN	SCHOOL
CURRENT OWNERS NAME	SCHOOL DISTRICT	LAND	TAX DESCRIPTION	TAXABLE VALUE		
CURRENT OWNERS ADDRESS	PARCEL SIZE/GRID COORD	TOTAL	SPECIAL DISTRICTS	ACCOUNT NO.		

2589 Cr 17				116.004-1-40.1		*****
116.004-1-40.1	210 1 Family Res		COUNTY TAXABLE VALUE	85,000		1-49-12.212
Jasikoff Thomas M	Hermon-Dekalb 404401	18,400	TOWN TAXABLE VALUE	85,000		
Jasikoff Pamela S	ACRES 4.80 BANK8888869	85,000	SCHOOL TAXABLE VALUE	85,000		
PO Box 602	EAST-0260477 NRTH-1638942		FD011 Dekalb Fire Dist	85,000	TO M	
Ovid, NY 14521-0602	DEED BOOK 1998 PG-9433					
	FULL MARKET VALUE	85,000				

Cr 17				116.004-1-40.2		*****
116.004-1-40.2	321 Abandoned ag		COUNTY TAXABLE VALUE	30,800		
Jasikoff Thomas M	Hermon-Dekalb 404401	30,800	TOWN TAXABLE VALUE	30,800		
Jasikoff Pamela S	ACRES 26.80	30,800	SCHOOL TAXABLE VALUE	30,800		
PO Box 602	EAST-0260124 NRTH-1638475		FD011 Dekalb Fire Dist	30,800	TO M	
Ovid, NY 14521-0602	DEED BOOK 1052 PG-297					
	FULL MARKET VALUE	30,800				

Pooler Rd				116.004-1-42		*****
116.004-1-42	322 Rural vac>10		COUNTY TAXABLE VALUE	33,000		1- 19- 1
Shattuck Willis G	Hermon-Dekalb 404401	33,000	TOWN TAXABLE VALUE	33,000		
332 Jeffers Rd	FRNT 1340.00 DPTH	33,000	SCHOOL TAXABLE VALUE	33,000		
De Kalb Junction, NY	ACRES 40.20		FD011 Dekalb Fire Dist	33,000	TO M	
13630-4130	EAST-0259941 NRTH-1637135					
	DEED BOOK 2010 PG-19548					
	FULL MARKET VALUE	33,000				

491 Pooler Rd				116.004-1-43		*****
116.004-1-43	240 Rural res		Basic Star 41854	0	0	30,730
Harmer Harry J Jr	Hermon-Dekalb 404401	25,400	COUNTY TAXABLE VALUE	64,000		
491 Pooler Rd	344'fr	64,000	TOWN TAXABLE VALUE	64,000		
De Kalb Junction, NY	ACRES 11.80		SCHOOL TAXABLE VALUE	33,270		
13630-3195	EAST-0259271 NRTH-1636912		FD011 Dekalb Fire Dist	64,000	TO M	
	DEED BOOK 2000 PG-12832					
	FULL MARKET VALUE	64,000				

471B Pooler Rd				116.004-1-44		*****
116.004-1-44	260 Seasonal res		COUNTY TAXABLE VALUE	28,000		
Hayes Todd J	Hermon-Dekalb 404401	13,700	TOWN TAXABLE VALUE	28,000		
471B Pooler Rd	211'fr	28,000	SCHOOL TAXABLE VALUE	28,000		
De Kalb Junction, NY	ACRES 9.70		FD011 Dekalb Fire Dist	28,000	TO M	
13630-3195	EAST-0258742 NRTH-1636783					
	DEED BOOK 2010 PG-19803					
	FULL MARKET VALUE	28,000				

STATE OF NEW YORK
COUNTY - St Lawrence
TOWN - Dekalb
SWIS - 403089

2 0 1 5 T E N T A T I V E A S S E S S M E N T R O L L
T A X A B L E SECTION OF THE ROLL - 1

PAGE 287
VALUATION DATE-JUL 01, 2014
TAXABLE STATUS DATE-MAR 01, 2015

TAX MAP NUMBER SEQUENCE
UNIFORM PERCENT OF VALUE IS 100.00
UNIFORM PERCENT OF VALUE IS 100.00

TAX MAP PARCEL NUMBER	PROPERTY LOCATION & CLASS	ASSESSMENT	EXEMPTION CODE	COUNTY	TOWN	SCHOOL
CURRENT OWNERS NAME	SCHOOL DISTRICT	LAND	TAX DESCRIPTION	TAXABLE VALUE		
CURRENT OWNERS ADDRESS	PARCEL SIZE/GRID COORD	TOTAL	SPECIAL DISTRICTS	ACCOUNT NO.		
***** 116.004-1-46 *****						
116.004-1-46	Cr 17 105 Vac farmland		Ag Land Co 41730	0	26,714	26,714
Morrill Steven M	Hermon-Dekalb 404401	50,600	COUNTY TAXABLE VALUE		23,886	26,714
Coller Gregory	Vacant Land	50,600	TOWN TAXABLE VALUE		23,886	
393 East Dekalb Rd	Also 1076' Rice Rd		SCHOOL TAXABLE VALUE		23,886	
Hermon, NY 13652	Also 1373' Cousintown Rd		AG001 Ag Dist #1		.00 MT	
	ACRES 58.50		FD011 Dekalb Fire Dist		50,600 TO M	
MAY BE SUBJECT TO PAYMENT	EAST-0261151 NRTH-1639434					
UNDER AGDIST LAW TIL 2022	DEED BOOK 2003 PG-9065					
	FULL MARKET VALUE	50,600				
***** 116.004-1-48 *****						
116.004-1-48	4222,4224 Ush 11					9-999-35
Brown Matthew J	270 Mfg housing		COUNTY TAXABLE VALUE		80,000	
Brown Kathy M	Hermon-Dekalb 404401	27,000	TOWN TAXABLE VALUE		80,000	
PO Box 246	ACRES 19.70	80,000	SCHOOL TAXABLE VALUE		80,000	
De Kalb Junction, NY	EAST-0252728 NRTH-1640018		FD011 Dekalb Fire Dist		80,000 TO M	
	DEED BOOK 2002 PG-10506					
	13630-0246 FULL MARKET VALUE	80,000				

STATE OF NEW YORK
 COUNTY - St Lawrence
 TOWN - Dekalb
 SWIS - 403089

2 0 1 5 T E N T A T I V E A S S E S S M E N T R O L L
 T A X A B L E S E C T I O N O F T H E R O L L - 1
 M A P S E C T I O N - 116
 S U B - S E C T I O N - 004
 U N I F O R M P E R C E N T O F V A L U E I S 100.00

PAGE 288
 VALUATION DATE-JUL 01, 2014
 TAXABLE STATUS DATE-MAR 01, 2015
 RPS150/V04/L015
 CURRENT DATE 4/21/2015

*** S P E C I A L D I S T R I C T S U M M A R Y ***

CODE	DISTRICT NAME	TOTAL PARCELS	EXTENSION TYPE	EXTENSION VALUE	AD VALOREM VALUE	EXEMPT AMOUNT	TAXABLE VALUE
AG001	Ag Dist #1	23	MOVTAX				
FD011	Dekalb Fire Di	58	TOTAL M		4064,320	197,739	3866,581

*** S C H O O L D I S T R I C T S U M M A R Y ***

CODE	DISTRICT NAME	TOTAL PARCELS	ASSESSED LAND	ASSESSED TOTAL	EXEMPT AMOUNT	TOTAL TAXABLE	STAR AMOUNT	STAR TAXABLE
404401	Hermon-Dekalb	58	1833,920	4064,320	384,344	3679,976	845,960	2834,016
	S U B - T O T A L	58	1833,920	4064,320	384,344	3679,976	845,960	2834,016
	T O T A L	58	1833,920	4064,320	384,344	3679,976	845,960	2834,016

*** S Y S T E M C O D E S S U M M A R Y ***

NO SYSTEM EXEMPTIONS AT THIS LEVEL

*** E X E M P T I O N S U M M A R Y ***

CODE	DESCRIPTION	TOTAL PARCELS	COUNTY	TOWN	SCHOOL
41121	VET WAR CT	2	12,810	12,810	
41700	Ag Buildin	3	98,400	98,400	98,400
41720	Ag Distric	6	195,339	195,339	195,339
41730	Ag Land Co	4	88,205	88,205	88,205
41834	Enhanced S	7			452,800
41854	Basic Star	13			393,160
42100	Silo	1	2,400	2,400	2,400
	T O T A L	36	397,154	397,154	1230,304

STATE OF NEW YORK
COUNTY - St Lawrence
TOWN - Dekalb
SWIS - 403089

2 0 1 5 T E N T A T I V E A S S E S S M E N T R O L L
T A X A B L E SECTION OF THE ROLL - 1
M A P S E C T I O N - 116
S U B - S E C T I O N - 004
UNIFORM PERCENT OF VALUE IS 100.00

PAGE 289
VALUATION DATE-JUL 01, 2014
TAXABLE STATUS DATE-MAR 01, 2015
RPS150/V04/L015
CURRENT DATE 4/21/2015

*** G R A N D T O T A L S ***

ROLL SEC	DESCRIPTION	TOTAL PARCELS	ASSESSED LAND	ASSESSED TOTAL	TAXABLE COUNTY	TAXABLE TOWN	TAXABLE SCHOOL	STAR TAXABLE
1	TAXABLE	58	1833,920	4064,320	3667,166	3667,166	3679,976	2834,016

STATE OF NEW YORK
COUNTY - St Lawrence
TOWN - Dekalb
SWIS - 403089

2 0 1 5 T E N T A T I V E A S S E S S M E N T R O L L

T A X A B L E SECTION OF THE ROLL - 1

VALUATION DATE-JUL 01, 2014

TAXABLE STATUS DATE-MAR 01, 2015

TAX MAP NUMBER SEQUENCE
UNIFORM PERCENT OF VALUE IS 100.00
UNIFORM PERCENT OF VALUE IS 100.00

TAX MAP PARCEL NUMBER	PROPERTY LOCATION & CLASS	ASSESSMENT	EXEMPTION CODE	COUNTY	TOWN	SCHOOL
CURRENT OWNERS NAME	SCHOOL DISTRICT	LAND	TAX DESCRIPTION	TAXABLE VALUE		
CURRENT OWNERS ADDRESS	PARCEL SIZE/GRID COORD	TOTAL	SPECIAL DISTRICTS			ACCOUNT NO.

116.033-1-2	4 Green Street Ext 210 1 Family Res		Basic Star 41854	0	0	1- 70-13
Matthews Dale	Hermon-Dekalb 404401	7,000	COUNTY TAXABLE VALUE	52,100	0	30,730
Matthews Rose Lapoint	FRNT 165.00 DPTH 250.00	52,100	TOWN TAXABLE VALUE	52,100		
4 Green Street Ext	EAST-0254038 NRTH-1644109		SCHOOL TAXABLE VALUE	21,370		
De Kalb Junction, NY	DEED BOOK 00975 PG-00253		FD011 Dekalb Fire Dist	52,100 TO M		
13630-3137	FULL MARKET VALUE	52,100	LT008 Dekalb Jct Light	52,100 TO M		

116.033-1-4	9 Green Street Ext 210 1 Family Res		Basic Star 41854	0	0	1- 52- 6
Spadaccini Alan	Hermon-Dekalb 404401	8,700	COUNTY TAXABLE VALUE	47,000	0	30,730
Vining Julie	FRNT 149.00 DPTH 136.00	47,000	TOWN TAXABLE VALUE	47,000		
9 Green St. Ext	ACRES 0.50 BANK8888830		SCHOOL TAXABLE VALUE	16,270		
Dekalb Junction, NY 13630	EAST-0253779 NRTH-1644092		FD011 Dekalb Fire Dist	47,000 TO M		
	DEED BOOK 1052 PG-00039		LT008 Dekalb Jct Light	47,000 TO M		
	FULL MARKET VALUE	47,000				

116.033-1-5.1	8 Green Street Ext 270 Mfg housing		Basic Star 41854	0	0	1- 31-14
Dalton Gary P	Hermon-Dekalb 404401	7,500	COUNTY TAXABLE VALUE	22,400	0	22,400
8 Green Street Ext	FRNT 92.00 DPTH 242.00	22,400	TOWN TAXABLE VALUE	22,400		
De Kalb Junction, NY	EAST-0253950 NRTH-1644225		SCHOOL TAXABLE VALUE	0		
13630-3137	DEED BOOK 2006 PG-6776		FD011 Dekalb Fire Dist	22,400 TO M		
	FULL MARKET VALUE	22,400	LT008 Dekalb Jct Light	22,400 TO M		

116.033-1-5.2	14 Green Street Ext 210 1 Family Res		Basic Star 41854	0	0	30,730
Robinson Matthew D	Hermon-Dekalb 404401	12,300	COUNTY TAXABLE VALUE	58,300	0	
Robinson Beverly J	ACRES 1.30 BANK8888830	58,300	TOWN TAXABLE VALUE	58,300		
14 Green St	EAST-0253864 NRTH-1644343		SCHOOL TAXABLE VALUE	27,570		
Dekalb Junction, NY 13630	DEED BOOK 2001 PG-21459		FD011 Dekalb Fire Dist	58,300 TO M		
	FULL MARKET VALUE	58,300	LT008 Dekalb Jct Light	58,300 TO M		

STATE OF NEW YORK
 COUNTY - St Lawrence
 TOWN - Dekalb
 SWIS - 403089

2 0 1 5 T E N T A T I V E A S S E S S M E N T R O L L
 T A X A B L E S E C T I O N O F T H E R O L L - 1
 M A P S E C T I O N - 116
 S U B - S E C T I O N - 033
 U N I F O R M P E R C E N T O F V A L U E I S 100.00

PAGE 291
 VALUATION DATE-JUL 01, 2014
 TAXABLE STATUS DATE-MAR 01, 2015
 RPS150/V04/L015
 CURRENT DATE 4/21/2015

*** S P E C I A L D I S T R I C T S U M M A R Y ***

CODE	DISTRICT NAME	TOTAL PARCELS	EXTENSION TYPE	EXTENSION VALUE	AD VALOREM VALUE	EXEMPT AMOUNT	TAXABLE VALUE
FD011	Dekalb Fire Di	4	TOTAL M		179,800		179,800
LT008	Dekalb Jct Lig	4	TOTAL M		179,800		179,800

*** S C H O O L D I S T R I C T S U M M A R Y ***

CODE	DISTRICT NAME	TOTAL PARCELS	ASSESSED LAND	ASSESSED TOTAL	EXEMPT AMOUNT	TOTAL TAXABLE	STAR AMOUNT	STAR TAXABLE
404401	Hermon-Dekalb	4	35,500	179,800		179,800	114,590	65,210
	S U B - T O T A L	4	35,500	179,800		179,800	114,590	65,210
	T O T A L	4	35,500	179,800		179,800	114,590	65,210

*** S Y S T E M C O D E S S U M M A R Y ***

NO SYSTEM EXEMPTIONS AT THIS LEVEL

*** E X E M P T I O N S U M M A R Y ***

CODE	DESCRIPTION	TOTAL PARCELS	COUNTY	TOWN	SCHOOL
41854	Basic Star	4			114,590
	T O T A L	4			114,590

*** G R A N D T O T A L S ***

ROLL SEC	DESCRIPTION	TOTAL PARCELS	ASSESSED LAND	ASSESSED TOTAL	TAXABLE COUNTY	TAXABLE TOWN	TAXABLE SCHOOL	STAR TAXABLE
1	TAXABLE	4	35,500	179,800	179,800	179,800	179,800	65,210

STATE OF NEW YORK
COUNTY - St Lawrence
TOWN - Dekalb
SWIS - 403089

2 0 1 5 T E N T A T I V E A S S E S S M E N T R O L L
T A X A B L E SECTION OF THE ROLL - 1

PAGE 292
VALUATION DATE-JUL 01, 2014
TAXABLE STATUS DATE-MAR 01, 2015

TAX MAP NUMBER SEQUENCE
UNIFORM PERCENT OF VALUE IS 100.00
UNIFORM PERCENT OF VALUE IS 100.00

TAX MAP PARCEL NUMBER	PROPERTY LOCATION & CLASS	ASSESSMENT	EXEMPTION CODE	COUNTY	TOWN	SCHOOL
CURRENT OWNERS NAME	SCHOOL DISTRICT	LAND	TAX DESCRIPTION	TAXABLE VALUE		
CURRENT OWNERS ADDRESS	PARCEL SIZE/GRID COORD	TOTAL	SPECIAL DISTRICTS	ACCOUNT NO.		

116.034-1-1	65 Gibbons St & 4420 Ush 11			116.034-1-1		*****
Carvel Lee J	484 1 use sm bld		COUNTY TAXABLE VALUE			1- 19- 7.1
% Junction Bldg Supply	Hermon-Dekalb 404401	15,000	TOWN TAXABLE VALUE			
4420 US Highway 11	4420a-Trailer-D. Fuller	156,200	SCHOOL TAXABLE VALUE			
De Kalb Junction, NY 13630	65-Trailer-A.jefferson		FD011 Dekalb Fire Dist			
	4420-Hardware Store		LT008 Dekalb Jct Light			
	ACRES 4.70					
	EAST-0256290 NRTH-1644437					
	DEED BOOK 1023 PG-00843					
	FULL MARKET VALUE	156,200				

116.034-1-2.1	68 Gibbons St			116.034-1-2.1		*****
Fletcher James E	240 Rural res		Basic Star 41854			1- 63- 9
68 Gibbons St	Hermon-Dekalb 404401	19,500	COUNTY TAXABLE VALUE			30,730
DeKalb Junction, NY 13630	12/09SP82150	83,000	TOWN TAXABLE VALUE			
	ACRES 8.50 BANK8888830		SCHOOL TAXABLE VALUE			
	EAST-0256946 NRTH-1644305		FD011 Dekalb Fire Dist			
	DEED BOOK 2010 PG-1254		LT008 Dekalb Jct Light			
	FULL MARKET VALUE	83,000				

116.034-1-4.1	57 Gibbons St			116.034-1-4.1		*****
Bush Ann	210 1 Family Res		COUNTY TAXABLE VALUE			1- 15- 6
PO Box 2	Hermon-Dekalb 404401	11,400	TOWN TAXABLE VALUE			
De Kalb Junction, NY	See 911/912 & 1023/841	137,000	SCHOOL TAXABLE VALUE			
13630-0002	195x210x155x143		FD011 Dekalb Fire Dist			
	FRNT 195.00 DPTH 178.00		LT008 Dekalb Jct Light			
	ACRES 0.75					
	EAST-0256249 NRTH-1644096					
	DEED BOOK 903 PG-01011					
	FULL MARKET VALUE	137,000				

116.034-1-5.1	4392 Ush 11			116.034-1-5.1		*****
Webb Arthur B	210 1 Family Res		Enhanced S 41834			1- 60- 4
Webb Patricia	Hermon-Dekalb 404401	17,000	COUNTY TAXABLE VALUE			63,000
PO Box 123	ACRES 6.00	63,000	TOWN TAXABLE VALUE			
De Kalb Junction, NY	EAST-0255861 NRTH-1644081		SCHOOL TAXABLE VALUE			
13630-0123	DEED BOOK 988 PG-00859		FD011 Dekalb Fire Dist			
	FULL MARKET VALUE	63,000	LT008 Dekalb Jct Light			

STATE OF NEW YORK
 COUNTY - St Lawrence
 TOWN - Dekalb
 SWIS - 403089

2 0 1 5 T E N T A T I V E A S S E S S M E N T R O L L
 T A X A B L E S E C T I O N O F T H E R O L L - 1
 M A P S E C T I O N - 116
 S U B - S E C T I O N - 034
 U N I F O R M P E R C E N T O F V A L U E I S 100.00

PAGE 293
 VALUATION DATE-JUL 01, 2014
 TAXABLE STATUS DATE-MAR 01, 2015
 RPS150/V04/L015
 CURRENT DATE 4/21/2015

*** S P E C I A L D I S T R I C T S U M M A R Y ***

CODE	DISTRICT NAME	TOTAL PARCELS	EXTENSION TYPE	EXTENSION VALUE	AD VALOREM VALUE	EXEMPT AMOUNT	TAXABLE VALUE
FD011	Dekalb Fire Di	4	TOTAL M		439,200		439,200
LT008	Dekalb Jct Lig	4	TOTAL M		439,200		439,200

*** S C H O O L D I S T R I C T S U M M A R Y ***

CODE	DISTRICT NAME	TOTAL PARCELS	ASSESSED LAND	ASSESSED TOTAL	EXEMPT AMOUNT	TOTAL TAXABLE	STAR AMOUNT	STAR TAXABLE
404401	Hermon-Dekalb	4	62,900	439,200		439,200	93,730	345,470
	S U B - T O T A L	4	62,900	439,200		439,200	93,730	345,470
	T O T A L	4	62,900	439,200		439,200	93,730	345,470

*** S Y S T E M C O D E S S U M M A R Y ***

NO SYSTEM EXEMPTIONS AT THIS LEVEL

*** E X E M P T I O N S U M M A R Y ***

CODE	DESCRIPTION	TOTAL PARCELS	COUNTY	TOWN	SCHOOL
41834	Enhanced S	1			63,000
41854	Basic Star	1			30,730
	T O T A L	2			93,730

STATE OF NEW YORK
COUNTY - St Lawrence
TOWN - Dekalb
SWIS - 403089

2 0 1 5 T E N T A T I V E A S S E S S M E N T R O L L
T A X A B L E SECTION OF THE ROLL - 1
M A P S E C T I O N - 116
S U B - S E C T I O N - 034
UNIFORM PERCENT OF VALUE IS 100.00

PAGE 294
VALUATION DATE-JUL 01, 2014
TAXABLE STATUS DATE-MAR 01, 2015
RPS150/V04/L015
CURRENT DATE 4/21/2015

*** G R A N D T O T A L S ***

ROLL SEC	DESCRIPTION	TOTAL PARCELS	ASSESSED LAND	ASSESSED TOTAL	TAXABLE COUNTY	TAXABLE TOWN	TAXABLE SCHOOL	STAR TAXABLE
1	TAXABLE	4	62,900	439,200	439,200	439,200	439,200	345,470

STATE OF NEW YORK
 COUNTY - St Lawrence
 TOWN - Dekalb
 SWIS - 403089

2 0 1 5 T E N T A T I V E A S S E S S M E N T R O L L

T A X A B L E SECTION OF THE ROLL - 1

VALUATION DATE-JUL 01, 2014

TAXABLE STATUS DATE-MAR 01, 2015

TAX MAP NUMBER SEQUENCE
 UNIFORM PERCENT OF VALUE IS 100.00
 UNIFORM PERCENT OF VALUE IS 100.00

TAX MAP PARCEL NUMBER	PROPERTY LOCATION & CLASS	ASSESSMENT	EXEMPTION CODE	COUNTY	TOWN	SCHOOL
CURRENT OWNERS NAME	SCHOOL DISTRICT	LAND	TAX DESCRIPTION	TAXABLE VALUE		ACCOUNT NO.
CURRENT OWNERS ADDRESS	PARCEL SIZE/GRID COORD	TOTAL	SPECIAL DISTRICTS			

116.041-1-1.1	2956 Cr 17 210 1 Family Res		Basic Star 41854	0	0	1- 17- 4
Freeman Ronnie D Jr	Hermon-Dekalb 404401	11,000	COUNTY TAXABLE VALUE		85,000	30,730
LaBow Genevieve K	12/09sp78000	85,000	TOWN TAXABLE VALUE		85,000	
2956 County Route 17	FRNT 161.00 DPTH		SCHOOL TAXABLE VALUE		54,270	
Dekalb Junction, NY 13630	ACRES 1.90 BANK8888864		FD011 Dekalb Fire Dist		85,000 TO M	
	EAST-0254246 NRTH-1644041		LT008 Dekalb Jct Light		85,000 TO M	
	DEED BOOK 2011 PG-13072					
	FULL MARKET VALUE	85,000				

116.041-1-3.1	2950 Cr 17 210 1 Family Res		Basic Star 41854	0	0	1- 45- 8.1
Huska Paul	Hermon-Dekalb 404401	6,800	COUNTY TAXABLE VALUE		39,500	30,730
Beldock Kateri	81x452x103x388	39,500	TOWN TAXABLE VALUE		39,500	
334 County Route 15	FRNT 81.00 DPTH 420.00		SCHOOL TAXABLE VALUE		8,770	
De Kalb Junction, NY 13630	EAST-0254278 NRTH-1643930		FD011 Dekalb Fire Dist		39,500 TO M	
	DEED BOOK 2015 PG-1185		LT008 Dekalb Jct Light		39,500 TO M	
	FULL MARKET VALUE	39,500				

116.041-1-4	2946 Cr 17 210 1 Family Res		Basic Star 41854	0	0	1- 52-15
Mousaw Christopher	Hermon-Dekalb 404401	6,000	COUNTY TAXABLE VALUE		58,000	30,730
Mousaw Shirley	FRNT 77.00 DPTH 190.00	58,000	TOWN TAXABLE VALUE		58,000	
2946 County Route 17	ACRES 0.25		SCHOOL TAXABLE VALUE		27,270	
De Kalb Junction, NY	EAST-0254211 NRTH-1643792		FD011 Dekalb Fire Dist		58,000 TO M	
13630-3136	DEED BOOK 2004 PG-18697		LT008 Dekalb Jct Light		58,000 TO M	
	FULL MARKET VALUE	58,000				

116.041-1-5.1	2944 Cr 17 210 1 Family Res		Basic Star 41854	0	0	1- 33-13.1
Crosbie Crystal L (LC)	Hermon-Dekalb 404401	4,400	COUNTY TAXABLE VALUE		59,000	30,730
2944 County Route 17	53xvar	59,000	TOWN TAXABLE VALUE		59,000	
De Kalb Junction, NY	FRNT 53.00 DPTH 309.00		SCHOOL TAXABLE VALUE		28,270	
13630-3136	EAST-0254330 NRTH-1643803		FD011 Dekalb Fire Dist		59,000 TO M	
	DEED BOOK 2002 PG-13913		LT008 Dekalb Jct Light		59,000 TO M	
	FULL MARKET VALUE	59,000				

116.041-1-6	2942 Cr 17 220 2 Family Res		COUNTY TAXABLE VALUE		48,800	1- 26- 7
Doerr Sean P	Hermon-Dekalb 404401	2,500	TOWN TAXABLE VALUE		48,800	
2942 County Route 17	FRNT 32.00 DPTH 175.00	48,800	SCHOOL TAXABLE VALUE		48,800	
DeKalb Junction, NY 13630	BANK8888869		FD011 Dekalb Fire Dist		48,800 TO M	
	EAST-0254268 NRTH-1643704		LT008 Dekalb Jct Light		48,800 TO M	
	DEED BOOK 2008 PG-19791					
	FULL MARKET VALUE	48,800				

STATE OF NEW YORK
 COUNTY - St Lawrence
 TOWN - Dekalb
 SWIS - 403089

2 0 1 5 T E N T A T I V E A S S E S S M E N T R O L L
 T A X A B L E SECTION OF THE ROLL - 1

PAGE 296
 VALUATION DATE-JUL 01, 2014
 TAXABLE STATUS DATE-MAR 01, 2015

TAX MAP NUMBER SEQUENCE
 UNIFORM PERCENT OF VALUE IS 100.00
 UNIFORM PERCENT OF VALUE IS 100.00

TAX MAP PARCEL NUMBER	PROPERTY LOCATION & CLASS	ASSESSMENT	EXEMPTION CODE-----	COUNTY-----	TOWN-----	SCHOOL
CURRENT OWNERS NAME	SCHOOL DISTRICT	LAND	TAX DESCRIPTION	TAXABLE VALUE		ACCOUNT NO.
CURRENT OWNERS ADDRESS	PARCEL SIZE/GRID COORD	TOTAL	SPECIAL DISTRICTS			

116.041-1-7	2938 Cr 17 220 2 Family Res		COUNTY TAXABLE VALUE	59,000		1- 68-15
Whitehead Carole V (LU)	Hermon-Dekalb 404401	7,000	TOWN TAXABLE VALUE	59,000		
2938 County Route 17	0.435A(survey)	59,000	SCHOOL TAXABLE VALUE	59,000		
De Kalb Junction, NY	171x174x44x214		FD011 Dekalb Fire Dist	59,000 TO M		
	13630-3136 ACRES 0.44		LT008 Dekalb Jct Light	59,000 TO M		
	EAST-0254302 NRTH-1643635					
	DEED BOOK 2009 PG-20258					
	FULL MARKET VALUE	59,000				

116.041-1-8	2935 Cr 17 210 1 Family Res		COUNTY TAXABLE VALUE	55,000		1- 39-12
Doerr Sean	Hermon-Dekalb 404401	8,100	TOWN TAXABLE VALUE	55,000		
Doerr Tara	120x119x158x132	55,000	SCHOOL TAXABLE VALUE	55,000		
2935 County Route 17	FRNT 120.00 DPTH 125.00		FD011 Dekalb Fire Dist	55,000 TO M		
De Kalb Junction, NY	ACRES 0.50		LT008 Dekalb Jct Light	55,000 TO M		
	13630-2110 EAST-0254185 NRTH-1643459					
	DEED BOOK 2004 PG-19303					
	FULL MARKET VALUE	55,000				

116.041-1-9	2939 Cr 17 210 1 Family Res		Basic Star 41854	0	0	1- 67- 1 30,730
Chilton Eric D	Hermon-Dekalb 404401	5,300	COUNTY TAXABLE VALUE	68,000		
Chilton Jennifer A	FRNT 81.00 DPTH 119.00	68,000	TOWN TAXABLE VALUE	68,000		
2939 County Route 17	ACRES 0.22		SCHOOL TAXABLE VALUE	37,270		
De Kalb Junction, NY	EAST-0254140 NRTH-1643548		FD011 Dekalb Fire Dist	68,000 TO M		
	13630-2110 DEED BOOK 1998 PG-12943		LT008 Dekalb Jct Light	68,000 TO M		
	FULL MARKET VALUE	68,000				

116.041-1-11	2943 Cr 17 210 1 Family Res		Enhanced S 41834	0	0	1- 68- 7 65,300
Poole Gordon W	Hermon-Dekalb 404401	6,500	COUNTY TAXABLE VALUE	84,900		
2943 County Route 17	81x119 & 75X97	84,900	TOWN TAXABLE VALUE	84,900		
De Kalb Junction, NY	FRNT 81.00 DPTH		SCHOOL TAXABLE VALUE	19,600		
	13630-2110 ACRES 0.50		FD011 Dekalb Fire Dist	84,900 TO M		
	EAST-0254065 NRTH-1643587		LT008 Dekalb Jct Light	84,900 TO M		
	DEED BOOK 2003 PG-6067					
	FULL MARKET VALUE	84,900				

116.041-1-12	2947 Cr 17 210 1 Family Res		COUNTY TAXABLE VALUE	60,600		1- 53-15
Poole Gordon W	Hermon-Dekalb 404401	5,800	TOWN TAXABLE VALUE	60,600		
2943 County Route 17	81x119x36x24x117x143	60,600	SCHOOL TAXABLE VALUE	60,600		
De Kalb Junction, NY	FRNT 81.00 DPTH 95.00		FD011 Dekalb Fire Dist	60,600 TO M		
	13630-2110 ACRES 0.25		LT008 Dekalb Jct Light	60,600 TO M		
	EAST-0254037 NRTH-1643676					
	DEED BOOK 2004 PG-6445					
	FULL MARKET VALUE	60,600				

STATE OF NEW YORK
 COUNTY - St Lawrence
 TOWN - Dekalb
 SWIS - 403089

2 0 1 5 T E N T A T I V E A S S E S S M E N T R O L L
 T A X A B L E SECTION OF THE ROLL - 1

PAGE 297
 VALUATION DATE-JUL 01, 2014
 TAXABLE STATUS DATE-MAR 01, 2015

TAX MAP NUMBER SEQUENCE
 UNIFORM PERCENT OF VALUE IS 100.00
 UNIFORM PERCENT OF VALUE IS 100.00

TAX MAP PARCEL NUMBER	PROPERTY LOCATION & CLASS	ASSESSMENT	EXEMPTION CODE-----	COUNTY-----	TOWN-----	SCHOOL
CURRENT OWNERS NAME	SCHOOL DISTRICT	LAND	TAX DESCRIPTION	TAXABLE VALUE		
CURRENT OWNERS ADDRESS	PARCEL SIZE/GRID COORD	TOTAL	SPECIAL DISTRICTS	ACCOUNT NO.		

2951 Cr 17				116.041-1-13		*****
116.041-1-13	210 1 Family Res		COUNTY TAXABLE VALUE			1- 34-15
Martin Daun	Hermon-Dekalb 404401	8,600	TOWN TAXABLE VALUE			
2951 County Route 17	FRNT 164.00 DPTH 119.00	94,000	SCHOOL TAXABLE VALUE			
DeKalb Junction, NY 13630	BANK8888830		FD011 Dekalb Fire Dist		94,000 TO M	
	EAST-0253976 NRTH-1643781		LT008 Dekalb Jct Light		94,000 TO M	
	DEED BOOK 2006 PG-16291					
	FULL MARKET VALUE	94,000				

2951 Cr 17				116.041-1-14		*****
116.041-1-14	314 Rural vac<10		COUNTY TAXABLE VALUE			1- 76-14
Simser Albert	Hermon-Dekalb 404401	2,900	TOWN TAXABLE VALUE		2,900	
310 Leary Rd	45x110x20x118x86	2,900	SCHOOL TAXABLE VALUE		2,900	
Colton, NY 13625-4145	FRNT 45.00 DPTH 114.00		FD011 Dekalb Fire Dist		2,900 TO M	
	EAST-0253911 NRTH-1643876		LT008 Dekalb Jct Light		2,900 TO M	
	DEED BOOK 999 PG-00900					
	FULL MARKET VALUE	2,900				

2981,2987 Cr 17				116.041-1-15		*****
116.041-1-15	280 Res Multiple		VET WAR CT 41121	0	12,000	12,000
Makowiec Joseph P	Hermon-Dekalb 404401	27,300	Basic Star 41854	0	0	0
PO Box 237	16 Ar	157,000	VET COM CT 41131	0	20,000	20,000
De Kalb Junction, NY	ACRES 17.90		COUNTY TAXABLE VALUE		125,000	
13630-0237	EAST-0253640 NRTH-1643408		TOWN TAXABLE VALUE		125,000	
	DEED BOOK BY PG-WILL		SCHOOL TAXABLE VALUE		126,270	
	FULL MARKET VALUE	157,000	FD011 Dekalb Fire Dist		157,000 TO M	
			LT008 Dekalb Jct Light		157,000 TO M	

2996 Cr 17				116.041-1-16.1		*****
116.041-1-16.1	210 1 Family Res		Enhanced S 41834	0	0	0
Chilton Reginald	Hermon-Dekalb 404401	15,200	RPTL466_f 41690	0	3,000	3,000
Chilton Elizabeth	ACRES 4.20	113,600	COUNTY TAXABLE VALUE		110,600	
PO Box 33	EAST-0253031 NRTH-1643644		TOWN TAXABLE VALUE		110,600	
De Kalb Junction, NY	DEED BOOK 770 PG-00054		SCHOOL TAXABLE VALUE		45,300	
13630-0033	FULL MARKET VALUE	113,600	FD011 Dekalb Fire Dist		113,600 TO M	
			LT008 Dekalb Jct Light		113,600 TO M	

2974 Cr 17				116.041-1-17.11		*****
116.041-1-17.11	210 1 Family Res		Basic Star 41854	0	0	0
Bishop Aaron J	Hermon-Dekalb 404401	12,400	COUNTY TAXABLE VALUE		153,500	
Carter-Bishop Laura A	12/09sp90000	153,500	TOWN TAXABLE VALUE		153,500	
5870 County Route 6	276x248		SCHOOL TAXABLE VALUE		122,770	
Ogdensburg, NY 13669	ACRES 1.40		FD011 Dekalb Fire Dist		153,500 TO M	
	EAST-0253476 NRTH-1643891		LT008 Dekalb Jct Light		153,500 TO M	
	DEED BOOK 2014 PG-13048					
	FULL MARKET VALUE	153,500				

STATE OF NEW YORK
COUNTY - St Lawrence
TOWN - Dekalb
SWIS - 403089

2 0 1 5 T E N T A T I V E A S S E S S M E N T R O L L
T A X A B L E SECTION OF THE ROLL - 1

PAGE 298
VALUATION DATE-JUL 01, 2014
TAXABLE STATUS DATE-MAR 01, 2015

TAX MAP NUMBER SEQUENCE
UNIFORM PERCENT OF VALUE IS 100.00
UNIFORM PERCENT OF VALUE IS 100.00

TAX MAP PARCEL NUMBER	PROPERTY LOCATION & CLASS	ASSESSMENT	EXEMPTION CODE	COUNTY	TOWN	SCHOOL
CURRENT OWNERS NAME	SCHOOL DISTRICT	LAND	TAX DESCRIPTION	TAXABLE VALUE		
CURRENT OWNERS ADDRESS	PARCEL SIZE/GRID COORD	TOTAL	SPECIAL DISTRICTS	ACCOUNT NO.		

2970 Cr 17				116.041-1-18	1-18-12	*****
116.041-1-18	210 1 Family Res		Basic Star 41854	0	0	0 30,730
Toomey Bradley	Hermon-Dekalb 404401	7,600	COUNTY TAXABLE VALUE	62,000		
Toomey Marybeth	FRNT 93.00 DPTH 248.00	62,000	TOWN TAXABLE VALUE	62,000		
2970 County Route 17	ACRES 0.50 BANK8888869		SCHOOL TAXABLE VALUE	31,270		
Dekalb Junction, NY 13630	EAST-0253636 NRTH-1643966		FD011 Dekalb Fire Dist	62,000 TO M		
	DEED BOOK 2001 PG-6709		LT008 Dekalb Jct Light	62,000 TO M		
	FULL MARKET VALUE	62,000				

2966 Cr 17				116.041-1-19	1-58-10	*****
116.041-1-19	210 1 Family Res		COUNTY TAXABLE VALUE	58,000		
Curtis Reginald S	Hermon-Dekalb 404401	7,300	TOWN TAXABLE VALUE	58,000		
Curtis Pamela M	FRNT 89.00 DPTH 248.00	58,000	SCHOOL TAXABLE VALUE	58,000		
% Zachary Curtis	EAST-0253718 NRTH-1643997		FD011 Dekalb Fire Dist	58,000 TO M		
2956 County Route 17	DEED BOOK 2014 PG-5598		LT008 Dekalb Jct Light	58,000 TO M		
De Kalb Junction, NY 13630	FULL MARKET VALUE	58,000				

2960 Cr 17				116.041-1-20	1-14-4	*****
116.041-1-20	210 1 Family Res		COUNTY TAXABLE VALUE	62,600		
Simser Albert F	Hermon-Dekalb 404401	5,700	TOWN TAXABLE VALUE	62,600		
Simser Susan K	90x111x73x112	62,600	SCHOOL TAXABLE VALUE	62,600		
310 Leary Rd	FRNT 90.00 DPTH 111.00		FD011 Dekalb Fire Dist	62,600 TO M		
Colton, NY 13625-4145	EAST-0253835 NRTH-1643999		LT008 Dekalb Jct Light	62,600 TO M		
	DEED BOOK 1048 PG-00777					
	FULL MARKET VALUE	62,600				

4371 Ush 11				116.041-3-1	1-51-8	*****
116.041-3-1	270 Mfg housing		Enhanced S 41834	0	0	0 16,400
Spadaccini James	Hermon-Dekalb 404401	4,600	COUNTY TAXABLE VALUE	16,400		
PO Box 137	72x124x103x111	16,400	TOWN TAXABLE VALUE	16,400		
De Kalb Junction, NY	FRNT 72.00 DPTH 117.00		SCHOOL TAXABLE VALUE	0		
13630-0137	ACRES 0.13		FD011 Dekalb Fire Dist	16,400 TO M		
	EAST-0255000 NRTH-1643786		LT008 Dekalb Jct Light	16,400 TO M		
	DEED BOOK 1005 PG-01074					
	FULL MARKET VALUE	16,400				

4365 Ush 11				116.041-3-2	1-21-14	*****
116.041-3-2	270 Mfg housing		COUNTY TAXABLE VALUE	14,000		
LaRue Danielle M	Hermon-Dekalb 404401	3,900	TOWN TAXABLE VALUE	14,000		
525 Lazy River Rd	72x137x73x124	14,000	SCHOOL TAXABLE VALUE	14,000		
Hermon, NY 13652	FRNT 72.00 DPTH 130.00		FD011 Dekalb Fire Dist	14,000 TO M		
	ACRES 0.13		LT008 Dekalb Jct Light	14,000 TO M		
	EAST-0254946 NRTH-1643726					
	DEED BOOK 2010 PG-11197					
	FULL MARKET VALUE	14,000				

STATE OF NEW YORK
 COUNTY - St Lawrence
 TOWN - Dekalb
 SWIS - 403089

2 0 1 5 T E N T A T I V E A S S E S S M E N T R O L L
 T A X A B L E SECTION OF THE ROLL - 1

PAGE 299
 VALUATION DATE-JUL 01, 2014
 TAXABLE STATUS DATE-MAR 01, 2015

TAX MAP NUMBER SEQUENCE
 UNIFORM PERCENT OF VALUE IS 100.00
 UNIFORM PERCENT OF VALUE IS 100.00

TAX MAP PARCEL NUMBER	PROPERTY LOCATION & CLASS	ASSESSMENT	EXEMPTION CODE	COUNTY	TOWN	SCHOOL
CURRENT OWNERS NAME	SCHOOL DISTRICT	LAND	TAX DESCRIPTION	TAXABLE VALUE		
CURRENT OWNERS ADDRESS	PARCEL SIZE/GRID COORD	TOTAL	SPECIAL DISTRICTS	ACCOUNT NO.		

116.041-3-3.1	4361, 4363 Ush 11			116.041-3-3.1	*****	
Matott Richard	210 1 Family Res		COUNTY TAXABLE VALUE	57,000	1- 42- 5	
Matott Sonja A	Hermon-Dekalb 404401	7,400	TOWN TAXABLE VALUE	57,000		
PO Box 690	FRNT 152.00 DPTH 102.00	57,000	SCHOOL TAXABLE VALUE	57,000		
Russell, NY 13684	EAST-0254866 NRTH-1643647		FD011 Dekalb Fire Dist	57,000 TO M		
	DEED BOOK 2002 PG-2326		LT008 Dekalb Jct Light	57,000 TO M		
	FULL MARKET VALUE	57,000				

116.041-3-5	4357 Ush 11			116.041-3-5	*****	
Seymours Commission Sales, LLC	210 1 Family Res		COUNTY TAXABLE VALUE	48,000	1- 24- 3	
358 Coles Creek Rd	Hermon-Dekalb 404401	5,700	TOWN TAXABLE VALUE	48,000		
Waddington, NY 13694	FRNT 90.00 DPTH	48,000	SCHOOL TAXABLE VALUE	48,000		
	ACRES 0.25		FD011 Dekalb Fire Dist	48,000 TO M		
	EAST-0254791 NRTH-1643570		LT008 Dekalb Jct Light	48,000 TO M		
	DEED BOOK 2006 PG-13454					
	FULL MARKET VALUE	48,000				

116.041-3-6	4351 Ush 11			116.041-3-6	*****	
Garvey-Beebe Margaret	270 Mfg housing		VET WAR CT 41121	0	2,025	2,025 0
PO Box 242	Hermon-Dekalb 404401	4,000	Enhanced S 41834	0	0	0 13,500
De Kalb Junction, NY	FRNT 92.00 DPTH 54.00	13,500	COUNTY TAXABLE VALUE	11,475		
	EAST-0254761 NRTH-1643478		TOWN TAXABLE VALUE	11,475		
	DEED BOOK 1089 PG-586		SCHOOL TAXABLE VALUE	0		
	FULL MARKET VALUE	13,500	FD011 Dekalb Fire Dist	13,500 TO M		
			LT008 Dekalb Jct Light	13,500 TO M		

116.041-3-7	4349 Ush 11			116.041-3-7	*****	
Seymours Commission Sales, LLC	449 Other Storag		COUNTY TAXABLE VALUE	83,000	1- 29-12	
358 Coles Creek Rd	Hermon-Dekalb 404401	15,000	TOWN TAXABLE VALUE	83,000		
Waddington, NY 13694	FRNT 52.00 DPTH	83,000	SCHOOL TAXABLE VALUE	83,000		
	ACRES 1.00		FD011 Dekalb Fire Dist	83,000 TO M		
	EAST-0254682 NRTH-1643469		LT008 Dekalb Jct Light	83,000 TO M		
	DEED BOOK 2006 PG-13454					
	FULL MARKET VALUE	83,000				

116.041-3-8	Ush 11			116.041-3-8	*****	
Seymours Commission Sales, LLC	438 Parking lot		COUNTY TAXABLE VALUE	1,800	1- 29-13	
358 Coles Creek Rd	Hermon-Dekalb 404401	1,800	TOWN TAXABLE VALUE	1,800		
Waddington, NY 13694	FRNT 56.00 DPTH 80.00	1,800	SCHOOL TAXABLE VALUE	1,800		
	EAST-0254665 NRTH-1643381		FD011 Dekalb Fire Dist	1,800 TO M		
	DEED BOOK 2006 PG-13454		LT008 Dekalb Jct Light	1,800 TO M		
	FULL MARKET VALUE	1,800				

STATE OF NEW YORK
COUNTY - St Lawrence
TOWN - Dekalb
SWIS - 403089

2 0 1 5 T E N T A T I V E A S S E S S M E N T R O L L
T A X A B L E SECTION OF THE ROLL - 1

PAGE 300
VALUATION DATE-JUL 01, 2014
TAXABLE STATUS DATE-MAR 01, 2015

TAX MAP NUMBER SEQUENCE
UNIFORM PERCENT OF VALUE IS 100.00
UNIFORM PERCENT OF VALUE IS 100.00

TAX MAP PARCEL NUMBER	PROPERTY LOCATION & CLASS	ASSESSMENT	EXEMPTION CODE	COUNTY	TOWN	SCHOOL
CURRENT OWNERS NAME	SCHOOL DISTRICT	LAND	TAX DESCRIPTION	TAXABLE VALUE		
CURRENT OWNERS ADDRESS	PARCEL SIZE/GRID COORD	TOTAL	SPECIAL DISTRICTS			ACCOUNT NO.

116.041-3-9	Ush 11			116.041-3-9		1- 29-14
Seymours Commission Sales, LLC	438 Parking lot		COUNTY TAXABLE VALUE	1,100		
358 Coles Creek Rd	Hermon-Dekalb 404401	1,100	TOWN TAXABLE VALUE	1,100		
Waddington, NY 13694	Easement 2000/8140	1,100	SCHOOL TAXABLE VALUE	1,100		
	47x117x47x108		FD011 Dekalb Fire Dist	1,100 TO M		
	FRNT 47.00 DPTH 112.00		LT008 Dekalb Jct Light	1,100 TO M		
	ACRES 0.13					
	EAST-0254641 NRTH-1643341					
	DEED BOOK 2006 PG-13454					
	FULL MARKET VALUE	1,100				

116.041-3-10	2924 Cr 17			116.041-3-10		1- 12- 6
Denesha Larry D	483 Converted Res		Basic Star 41854	0	0	30,730
Denesha Susan J	Hermon-Dekalb 404401	9,600	COUNTY TAXABLE VALUE	95,000		
PO Box 191	Dr. Off & Ice Cream Parlo	95,000	TOWN TAXABLE VALUE	95,000		
De Kalb Junction, NY	Easement 2000/8137		SCHOOL TAXABLE VALUE	64,270		
13630-0191	FRNT 100.00 DPTH 175.00		FD011 Dekalb Fire Dist	95,000 TO M		
	ACRES 0.50		LT008 Dekalb Jct Light	95,000 TO M		
	EAST-0254531 NRTH-1643351					
	DEED BOOK 2006 PG-10192					
	FULL MARKET VALUE	95,000				

116.041-3-12	4358 Ush 11			116.041-3-12		1- 53-14
Denesha Clay F	210 1 Family Res		Basic Star 41854	0	0	30,730
Denesha Bethanie J	Hermon-Dekalb 404401	7,600	COUNTY TAXABLE VALUE	73,000		
4358 US Highway 11	Easement 2000/8132	73,000	TOWN TAXABLE VALUE	73,000		
Dekalb Junction, NY 13630	117x136x109x135		SCHOOL TAXABLE VALUE	42,270		
	FRNT 117.00 DPTH 135.00		FD011 Dekalb Fire Dist	73,000 TO M		
	BANK8888864		LT008 Dekalb Jct Light	73,000 TO M		
	EAST-0254955 NRTH-1643465					
	DEED BOOK 2001 PG-16439					
	FULL MARKET VALUE	73,000				

116.041-3-13	4354 Ush 11			116.041-3-13		1- 65-13
Porter Kathy J	210 1 Family Res		Basic Star 41854	0	0	30,730
451 Leslie Rd Apt 37	Hermon-Dekalb 404401	5,500	COUNTY TAXABLE VALUE	48,000		
Massena, NY 13662-4204	Easement 2000/8147	48,000	TOWN TAXABLE VALUE	48,000		
	FRNT 90.00 DPTH 102.00		SCHOOL TAXABLE VALUE	17,270		
	BANK8888869		FD011 Dekalb Fire Dist	48,000 TO M		
	EAST-0254901 NRTH-1643400		LT008 Dekalb Jct Light	48,000 TO M		
	DEED BOOK 2009 PG-5086					
	FULL MARKET VALUE	48,000				

STATE OF NEW YORK
 COUNTY - St Lawrence
 TOWN - Dekalb
 SWIS - 403089

2 0 1 5 T E N T A T I V E A S S E S S M E N T R O L L

T A X A B L E SECTION OF THE ROLL - 1

VALUATION DATE-JUL 01, 2014

TAXABLE STATUS DATE-MAR 01, 2015

TAX MAP NUMBER SEQUENCE
 UNIFORM PERCENT OF VALUE IS 100.00
 UNIFORM PERCENT OF VALUE IS 100.00

TAX MAP PARCEL NUMBER	PROPERTY LOCATION & CLASS	ASSESSMENT	EXEMPTION CODE	COUNTY	TOWN	SCHOOL
CURRENT OWNERS NAME	SCHOOL DISTRICT	LAND	TAX DESCRIPTION	TAXABLE VALUE		ACCOUNT NO.
CURRENT OWNERS ADDRESS	PARCEL SIZE/GRID COORD	TOTAL	SPECIAL DISTRICTS			

116.041-3-14	4352 Ush 11			116.041-3-14		*****
Hitchman Paul D	481 Att row bldg		COUNTY TAXABLE VALUE	9,000		1- 17- 1
Rowe-Hitchman Karen P	Hermon-Dekalb 404401	2,600	TOWN TAXABLE VALUE	9,000		
39 County Route 32	Comm	9,000	SCHOOL TAXABLE VALUE	9,000		
Canton, NY 13617	FRNT 30.00 DPTH 135.00		FD011 Dekalb Fire Dist	9,000 TO M		
	ACRES 0.13		LT008 Dekalb Jct Light	9,000 TO M		
	EAST-0254862 NRTH-1643354					
	DEED BOOK 2003 PG-17065					
	FULL MARKET VALUE	9,000				

116.041-3-15	4350 Ush 11			116.041-3-15		*****
Hitchman Paul D	481 Att row bldg		COUNTY TAXABLE VALUE	40,100		1- 16-15
Rowe-Hitchman Karen P	Hermon-Dekalb 404401	1,000	TOWN TAXABLE VALUE	40,100		
39 County Route 32	FRNT 30.00 DPTH 135.00	40,100	SCHOOL TAXABLE VALUE	40,100		
Canton, NY 13617	ACRES 0.13		FD011 Dekalb Fire Dist	40,100 TO M		
	EAST-0254843 NRTH-1643332		LT008 Dekalb Jct Light	40,100 TO M		
	DEED BOOK 2003 PG-17065					
	FULL MARKET VALUE	40,100				

116.041-3-17	4344 Ush 11			116.041-3-17		*****
O'Neill James	481 Att row bldg		COUNTY TAXABLE VALUE	40,000		1- 64-10
Shenkle-O'Neill Cheryl L	Hermon-Dekalb 404401	4,600	TOWN TAXABLE VALUE	40,000		
3470 US Highway 11	54x130x37x129	40,000	SCHOOL TAXABLE VALUE	40,000		
De Kalb Junction, NY 13630	FRNT 54.00 DPTH 130.00		FD011 Dekalb Fire Dist	40,000 TO M		
	EAST-0254784 NRTH-1643248		LT008 Dekalb Jct Light	40,000 TO M		
	DEED BOOK 2014 PG-3731					
	FULL MARKET VALUE	40,000				

116.041-3-18.1	Ush 11			116.041-3-18.1		*****
C W Augustine, Inc	311 Res vac land		COUNTY TAXABLE VALUE	1,800		1- 40-15
3470 US Highway 11	Hermon-Dekalb 404401	1,800	TOWN TAXABLE VALUE	1,800		
De Kalb Junction, NY 13630	64x129x70x129	1,800	SCHOOL TAXABLE VALUE	1,800		
	FRNT 64.00 DPTH 129.00		FD011 Dekalb Fire Dist	1,800 TO M		
	EAST-0254750 NRTH-1643204		LT008 Dekalb Jct Light	1,800 TO M		
	DEED BOOK 2012 PG-6141					
	FULL MARKET VALUE	1,800				

116.041-3-19	4342 Ush 11			116.041-3-19		*****
Matott Richard O	422 Diner/lunch		COUNTY TAXABLE VALUE	26,500		1- 24- 5
Matott Sonja A	Hermon-Dekalb 404401	2,800	TOWN TAXABLE VALUE	26,500		
PO Box 690	33x133x27x133	26,500	SCHOOL TAXABLE VALUE	26,500		
Russell, NY 13684	FRNT 33.00 DPTH 132.00		FD011 Dekalb Fire Dist	26,500 TO M		
	EAST-0254712 NRTH-1643175		LT008 Dekalb Jct Light	26,500 TO M		
	DEED BOOK 2003 PG-18643					
	FULL MARKET VALUE	26,500				

STATE OF NEW YORK
COUNTY - St Lawrence
TOWN - Dekalb
SWIS - 403089

2 0 1 5 T E N T A T I V E A S S E S S M E N T R O L L
T A X A B L E SECTION OF THE ROLL - 1

PAGE 302
VALUATION DATE-JUL 01, 2014
TAXABLE STATUS DATE-MAR 01, 2015

TAX MAP NUMBER SEQUENCE
UNIFORM PERCENT OF VALUE IS 100.00
UNIFORM PERCENT OF VALUE IS 100.00

TAX MAP PARCEL NUMBER	PROPERTY LOCATION & CLASS	ASSESSMENT	EXEMPTION CODE	COUNTY	TOWN	SCHOOL
CURRENT OWNERS NAME	SCHOOL DISTRICT	LAND	TAX DESCRIPTION	TAXABLE VALUE		
CURRENT OWNERS ADDRESS	PARCEL SIZE/GRID COORD	TOTAL	SPECIAL DISTRICTS	ACCOUNT NO.		

116.041-3-20	4340 Ush 11			116.041-3-20		*****
Matott Richard O	431 Auto dealer		COUNTY TAXABLE VALUE			1- 34- 4
Matott Sonja	Hermon-Dekalb 404401	8,700	TOWN TAXABLE VALUE			
PO Box 690	103x132x124x132	75,000	SCHOOL TAXABLE VALUE			
Russell, NY 13684	FRNT 103.00 DPTH 132.00		FD011 Dekalb Fire Dist			
	ACRES 0.25		LT008 Dekalb Jct Light			
	EAST-0254680 NRTH-1643128					
	DEED BOOK 1018 PG-00050					
	FULL MARKET VALUE	75,000				

116.041-3-21	2910 Cr 17			116.041-3-21		*****
Matott Richard O	484 1 use sm bld		COUNTY TAXABLE VALUE			1- 44-14
PO Box 690	Hermon-Dekalb 404401	1,300	TOWN TAXABLE VALUE			
Russell, NY 13684	Easement 2000/8136	18,000	SCHOOL TAXABLE VALUE			
	37x151x46x151		FD011 Dekalb Fire Dist			
	FRNT 37.00 DPTH 151.00		LT008 Dekalb Jct Light			
	EAST-0254730 NRTH-1643092					
	DEED BOOK 1999 PG-10833					
	FULL MARKET VALUE	18,000				

116.041-3-22	2908 Cr 17			116.041-3-22		*****
Matott Richard O	484 1 use sm bld		COUNTY TAXABLE VALUE			1- 44-13
PO Box 690	Hermon-Dekalb 404401	8,900	TOWN TAXABLE VALUE			
Russell, NY 13684	97x151x104x165	34,000	SCHOOL TAXABLE VALUE			
	FRNT 97.00 DPTH 153.00		FD011 Dekalb Fire Dist			
	ACRES 0.25		LT008 Dekalb Jct Light			
	EAST-0254782 NRTH-1643044					
	DEED BOOK 1999 PG-10833					
	FULL MARKET VALUE	34,000				

116.041-3-23	2904 Cr 17			116.041-3-23		*****
Soulia Gerald	210 1 Family Res		COUNTY TAXABLE VALUE			1- 58-12
Soulia Patricia	Hermon-Dekalb 404401	6,600	TOWN TAXABLE VALUE			
PO Box 957	FRNT 85.00 DPTH 177.00	51,000	SCHOOL TAXABLE VALUE			
Roosevelt, NY 13683	EAST-0254846 NRTH-1642967		FD011 Dekalb Fire Dist			
	DEED BOOK 879 PG-00520		LT008 Dekalb Jct Light			
	FULL MARKET VALUE	51,000				

116.041-3-25	2894 Cr 17			116.041-3-25		*****
Friot Richard	210 1 Family Res		COUNTY TAXABLE VALUE			1- 71-10
Friot Jamie	Hermon-Dekalb 404401	8,000	TOWN TAXABLE VALUE			
PO Box 232	FRNT 99.00 DPTH 235.00	18,000	SCHOOL TAXABLE VALUE			
De Kalb Junction, NY	EAST-0255046 NRTH-1642795		FD011 Dekalb Fire Dist			
	DEED BOOK 2006 PG-19921		LT008 Dekalb Jct Light			
	FULL MARKET VALUE	18,000				

STATE OF NEW YORK
COUNTY - St Lawrence
TOWN - Dekalb
SWIS - 403089

2 0 1 5 T E N T A T I V E A S S E S S M E N T R O L L
T A X A B L E SECTION OF THE ROLL - 1

PAGE 303
VALUATION DATE-JUL 01, 2014
TAXABLE STATUS DATE-MAR 01, 2015

TAX MAP NUMBER SEQUENCE
UNIFORM PERCENT OF VALUE IS 100.00
UNIFORM PERCENT OF VALUE IS 100.00

TAX MAP PARCEL NUMBER	PROPERTY LOCATION & CLASS	ASSESSMENT	EXEMPTION CODE	COUNTY	TOWN	SCHOOL
CURRENT OWNERS NAME	SCHOOL DISTRICT	LAND	TAX DESCRIPTION	TAXABLE VALUE		
CURRENT OWNERS ADDRESS	PARCEL SIZE/GRID COORD	TOTAL	SPECIAL DISTRICTS			ACCOUNT NO.

2888 Cr 17				116.041-3-26		*****
116.041-3-26	210 1 Family Res		Basic Star 41854	0	0	1- 12- 7
Friot Jamie A	Hermon-Dekalb 404401	7,000	COUNTY TAXABLE VALUE		62,500	30,730
Friot Richard	FRNT 87.00 DPTH 235.00	62,500	TOWN TAXABLE VALUE		62,500	
PO Box 232	ACRES 0.50		SCHOOL TAXABLE VALUE		31,770	
De Kalb Junction, NY	EAST-0255104 NRTH-1642728		FD011 Dekalb Fire Dist		62,500 TO M	
13630-0232	DEED BOOK 2000 PG-16103		LT008 Dekalb Jct Light		62,500 TO M	
	FULL MARKET VALUE	62,500				

5 Second St				116.041-3-27		*****
116.041-3-27	210 1 Family Res		Basic Star 41854	0	0	1- 31- 8
Griffin Margaret A	Hermon-Dekalb 404401	8,600	COUNTY TAXABLE VALUE		55,000	30,730
68 W Main Street Apt 781	85x209	55,000	TOWN TAXABLE VALUE		55,000	
Gouverneur, NY 13642-1359	FRNT 85.00 DPTH 209.00		SCHOOL TAXABLE VALUE		24,270	
	BANK8888869		FD011 Dekalb Fire Dist		55,000 TO M	
	EAST-0255154 NRTH-1642644		LT008 Dekalb Jct Light		55,000 TO M	
	DEED BOOK 2013 PG-5873					
	FULL MARKET VALUE	55,000				

Off Cr 17				116.041-3-28		*****
116.041-3-28	323 Vacant rural		COUNTY TAXABLE VALUE		5,500	1- 32- 3
Glinski David	Hermon-Dekalb 404401	5,500	TOWN TAXABLE VALUE		5,500	
6940 43rd Ter N	1.25 Ar	5,500	SCHOOL TAXABLE VALUE		5,500	
West Palm Beach, FL 33404-5872	ACRES 1.50		FD011 Dekalb Fire Dist		5,500 TO M	
	EAST-0254972 NRTH-1643093		LT008 Dekalb Jct Light		5,500 TO M	
	DEED BOOK 886 PG-01169					
	FULL MARKET VALUE	5,500				

6 School St				116.041-3-29		*****
116.041-3-29	210 1 Family Res		Enhanced S 41834	0	0	1- 23- 8
Woods Helen E	Hermon-Dekalb 404401	8,200	COUNTY TAXABLE VALUE		58,500	58,500
PO Box 122	100x252x99x261	58,500	TOWN TAXABLE VALUE		58,500	
De Kalb Junction, NY	FRNT 100.00 DPTH 257.00		SCHOOL TAXABLE VALUE		0	
13630-0122	ACRES 0.58		FD011 Dekalb Fire Dist		58,500 TO M	
	EAST-0254977 NRTH-1643350		LT008 Dekalb Jct Light		58,500 TO M	
	DEED BOOK 1012 PG-00903					
	FULL MARKET VALUE	58,500				

School St				116.041-3-30		*****
116.041-3-30	311 Res vac land		COUNTY TAXABLE VALUE		500	1- 32- 2
Glinski David	Hermon-Dekalb 404401	500	TOWN TAXABLE VALUE		500	
Glinski Helen	16x119x71x75x87x190	500	SCHOOL TAXABLE VALUE		500	
6940 43rd Ter N	FRNT 16.00 DPTH 128.00		FD011 Dekalb Fire Dist		500 TO M	
West Palm Beach, FL 33404-5872	ACRES 0.06		LT008 Dekalb Jct Light		500 TO M	
	EAST-0255016 NRTH-1643240					
	DEED BOOK 873 PG-00651					
	FULL MARKET VALUE	500				

STATE OF NEW YORK
 COUNTY - St Lawrence
 TOWN - Dekalb
 SWIS - 403089

2 0 1 5 T E N T A T I V E A S S E S S M E N T R O L L
 T A X A B L E SECTION OF THE ROLL - 1

PAGE 304
 VALUATION DATE-JUL 01, 2014
 TAXABLE STATUS DATE-MAR 01, 2015

TAX MAP NUMBER SEQUENCE
 UNIFORM PERCENT OF VALUE IS 100.00
 UNIFORM PERCENT OF VALUE IS 100.00

TAX MAP PARCEL NUMBER	PROPERTY LOCATION & CLASS	ASSESSMENT	EXEMPTION CODE	COUNTY	TOWN	SCHOOL
CURRENT OWNERS NAME	SCHOOL DISTRICT	LAND	TAX DESCRIPTION	TAXABLE VALUE		
CURRENT OWNERS ADDRESS	PARCEL SIZE/GRID COORD	TOTAL	SPECIAL DISTRICTS	ACCOUNT NO.		

116.041-3-31	12 School St 230 3 Family Res		COUNTY TAXABLE VALUE	70,000		1- 64-14
O'Neill James	Hermon-Dekalb 404401	4,700	TOWN TAXABLE VALUE	70,000		
Shenkle-O'Neill Cheryl L	71x132x71x119	70,000	SCHOOL TAXABLE VALUE	70,000		
3470 US Highway 11	FRNT 71.00 DPTH 125.00		FD011 Dekalb Fire Dist	70,000 TO M		
De Kalb Junction, NY 13630	BANK8888869		LT008 Dekalb Jct Light	70,000 TO M		
	EAST-0255076 NRTH-1643308					
	DEED BOOK 2014 PG-3730					
	FULL MARKET VALUE	70,000				

116.041-3-32	14 School St 210 1 Family Res		Vet Chg of 41003	0	27,305	1- 58-13
Spadaccini Freda	Hermon-Dekalb 404401	6,900	Vet Pro Ra 41112	0	20,776	0
PO Box 202	86x199x86x207	45,700	Enhanced S 41834	0	0	45,700
De Kalb Junction, NY	FRNT 86.00 DPTH 203.00		COUNTY TAXABLE VALUE	24,924		
13630-0202	EAST-0255114 NRTH-1643220		TOWN TAXABLE VALUE	18,395		
	DEED BOOK 670 PG-00056		SCHOOL TAXABLE VALUE	0		
	FULL MARKET VALUE	45,700	FD011 Dekalb Fire Dist	45,700 TO M		
			LT008 Dekalb Jct Light	45,700 TO M		

116.041-3-33	16 School St 210 1 Family Res		Basic Star 41854	0	0	1- 20- 5
Carvel Marylou K	Hermon-Dekalb 404401	5,200	COUNTY TAXABLE VALUE	47,000		30,730
PO Box 43	66x194x65x199	47,000	TOWN TAXABLE VALUE	47,000		
De Kalb Junction, NY	FRNT 66.00 DPTH 197.00		SCHOOL TAXABLE VALUE	16,270		
13630-0043	EAST-0255160 NRTH-1643166		FD011 Dekalb Fire Dist	47,000 TO M		
	DEED BOOK 1116 PG-746		LT008 Dekalb Jct Light	47,000 TO M		
	FULL MARKET VALUE	47,000				

116.041-4-1	Ush 11 311 Res vac land		COUNTY TAXABLE VALUE	1,900		1- 25- 4
Matott Richard O	Hermon-Dekalb 404401	1,900	TOWN TAXABLE VALUE	1,900		
Matott Sonja A	70x112x63x105	1,900	SCHOOL TAXABLE VALUE	1,900		
PO Box 690	FRNT 70.00 DPTH 112.00		FD011 Dekalb Fire Dist	1,900 TO M		
Russell, NY 13684	EAST-0254581 NRTH-1643020		LT008 Dekalb Jct Light	1,900 TO M		
	DEED BOOK 1018 PG-04150					
	FULL MARKET VALUE	1,900				

116.041-4-4	Off Cr 17 311 Res vac land		COUNTY TAXABLE VALUE	1,500		1- 26- 5
Johnson-Allen Charlene A	Hermon-Dekalb 404401	1,500	TOWN TAXABLE VALUE	1,500		
PO Box 12	Correction Deed 1077/288	1,500	SCHOOL TAXABLE VALUE	1,500		
De Kalb Junction, NY	51x44x96x57x134		FD011 Dekalb Fire Dist	1,500 TO M		
13630-0012	FRNT 51.00 DPTH 50.00		LT008 Dekalb Jct Light	1,500 TO M		
	ACRES 0.25					
	EAST-0254639 NRTH-1642856					
	DEED BOOK 2004 PG-5676					
	FULL MARKET VALUE	1,500				

STATE OF NEW YORK
 COUNTY - St Lawrence
 TOWN - Dekalb
 SWIS - 403089

2 0 1 5 T E N T A T I V E A S S E S S M E N T R O L L

T A X A B L E SECTION OF THE ROLL - 1

VALUATION DATE-JUL 01, 2014

TAXABLE STATUS DATE-MAR 01, 2015

TAX MAP NUMBER SEQUENCE
 UNIFORM PERCENT OF VALUE IS 100.00
 UNIFORM PERCENT OF VALUE IS 100.00

TAX MAP PARCEL NUMBER	PROPERTY LOCATION & CLASS	ASSESSMENT	EXEMPTION CODE	COUNTY	TOWN	SCHOOL
CURRENT OWNERS NAME	SCHOOL DISTRICT	LAND	TAX DESCRIPTION	TAXABLE VALUE		ACCOUNT NO.
CURRENT OWNERS ADDRESS	PARCEL SIZE/GRID COORD	TOTAL	SPECIAL DISTRICTS			

116.041-4-5	Cr 17 438 Parking lot		COUNTY TAXABLE VALUE	2,000		1- 17- 7
Turnbull Roderick E	Hermon-Dekalb 404401	2,000	TOWN TAXABLE VALUE	2,000		
46 Beaver Cove Ln	75x200x89x96x96	2,000	SCHOOL TAXABLE VALUE	2,000		
Hermon, NY 13652-3225	FRNT 75.00 DPTH ACRES 0.25		FD011 Dekalb Fire Dist LT008 Dekalb Jct Light	2,000 TO M 2,000 TO M		
	EAST-0254690 NRTH-1642811 DEED BOOK 929 PG-00314					
	FULL MARKET VALUE	2,000				

116.041-4-6	2901 Cr 17 411 Apartment		COUNTY TAXABLE VALUE	57,000		1- 66- 1
Turnbull Roderick	Hermon-Dekalb 404401	10,000	TOWN TAXABLE VALUE	57,000		
46 Beaver Cove Ln	99x210x99x200	57,000	SCHOOL TAXABLE VALUE	57,000		
Hermon, NY 13652-3225	FRNT 99.00 DPTH 205.00		FD011 Dekalb Fire Dist LT008 Dekalb Jct Light	57,000 TO M 57,000 TO M		
	EAST-0254748 NRTH-1642733 DEED BOOK 929 PG-00316					
	FULL MARKET VALUE	57,000				

116.041-4-7	2895 Cr 17 210 1 Family Res		Basic Star 41854	0	0	1- 52- 7
Crotty Julie	Hermon-Dekalb 404401	8,000	COUNTY TAXABLE VALUE	63,000	0	30,730
PO Box 31	99x200x99x210	63,000	TOWN TAXABLE VALUE	63,000		
De Kalb Junction, NY	FRNT 99.00 DPTH 215.00		SCHOOL TAXABLE VALUE	32,270		
13630-0031	EAST-0254808 NRTH-1642653 DEED BOOK 2013 PG-10495		FD011 Dekalb Fire Dist LT008 Dekalb Jct Light	63,000 TO M 63,000 TO M		
	FULL MARKET VALUE	63,000				

116.041-4-8	2891 Cr 17 210 1 Family Res		Basic Star 41854	0	0	1- 55-11
Mousaw Audrey A	Hermon-Dekalb 404401	8,100	COUNTY TAXABLE VALUE	82,000	0	30,730
PO Box 105	99x245x99x220	82,000	TOWN TAXABLE VALUE	82,000		
De Kalb Junction, NY	FRNT 99.00 DPTH 232.00		SCHOOL TAXABLE VALUE	51,270		
13630-0105	ACRES 0.50		FD011 Dekalb Fire Dist LT008 Dekalb Jct Light	82,000 TO M 82,000 TO M		
	EAST-0254870 NRTH-1642573 DEED BOOK 2003 PG-20464					
	FULL MARKET VALUE	82,000				

116.041-4-9	2887 Cr 17 210 1 Family Res		Basic Star 41854	0	0	1- 71-15
Stiles Ricky	Hermon-Dekalb 404401	6,000	COUNTY TAXABLE VALUE	55,400	0	30,730
PO Box 163	74x267x56x264	55,400	TOWN TAXABLE VALUE	55,400		
De Kalb Junction, NY	FRNT 74.00 DPTH 268.00		SCHOOL TAXABLE VALUE	24,670		
13630-0163	ACRES 0.50		FD011 Dekalb Fire Dist LT008 Dekalb Jct Light	55,400 TO M 55,400 TO M		
	EAST-0254924 NRTH-1642517 DEED BOOK 1027 PG-01060					
	FULL MARKET VALUE	55,400				

STATE OF NEW YORK
COUNTY - St Lawrence
TOWN - Dekalb
SWIS - 403089

2 0 1 5 T E N T A T I V E A S S E S S M E N T R O L L

T A X A B L E SECTION OF THE ROLL - 1

VALUATION DATE-JUL 01, 2014

TAXABLE STATUS DATE-MAR 01, 2015

TAX MAP NUMBER SEQUENCE
UNIFORM PERCENT OF VALUE IS 100.00
UNIFORM PERCENT OF VALUE IS 100.00

TAX MAP PARCEL NUMBER	PROPERTY LOCATION & CLASS	ASSESSMENT	EXEMPTION CODE	COUNTY	TOWN	SCHOOL
CURRENT OWNERS NAME	SCHOOL DISTRICT	LAND	TAX DESCRIPTION	TAXABLE VALUE		
CURRENT OWNERS ADDRESS	PARCEL SIZE/GRID COORD	TOTAL	SPECIAL DISTRICTS	ACCOUNT NO.		

2885 Cr 17				116.041-4-10.11	4-10.11	*****
116.041-4-10.11	210 1 Family Res		Enhanced S 41834	0	0	0 58,000
Scott William H	Hermon-Dekalb 404401	10,900	COUNTY TAXABLE VALUE		58,000	
Scott Joanne	FRNT 166.00 DPTH 248.00	58,000	TOWN TAXABLE VALUE		58,000	
2885 County Route 17	ACRES 1.00		SCHOOL TAXABLE VALUE		0	
De Kalb Junction, NY	EAST-0254992 NRTH-1642422		FD011 Dekalb Fire Dist		58,000	TO M
13630-4131	DEED BOOK 1038 PG-00105		LT008 Dekalb Jct Light		58,000	TO M
	FULL MARKET VALUE	58,000				

15 Tanner St				116.041-4-11	4-11	*****
116.041-4-11	210 1 Family Res		Basic Star 41854	0	0	0 34,530
Bishop Harold	Hermon-Dekalb 404401	7,900	COUNTY TAXABLE VALUE		37,300	
Bishop Bonnie	Simser Powell	37,300	TOWN TAXABLE VALUE		37,300	
PO Box 165	Claflin Street		SCHOOL TAXABLE VALUE		2,770	
De Kalb Junction, NY	FRNT 462.00 DPTH 94.00		FD011 Dekalb Fire Dist		37,300	TO M
13630-0165	EAST-0254776 NRTH-1642436		LT008 Dekalb Jct Light		37,300	TO M
	DEED BOOK 897 PG-00345					
	FULL MARKET VALUE	37,300				

11 Tanner St				116.041-4-12	4-12	*****
116.041-4-12	210 1 Family Res					1- 72- 1
Stiles James C	Hermon-Dekalb 404401	3,800	COUNTY TAXABLE VALUE		22,700	
Stiles Claricy M	63x100x50x100	22,700	TOWN TAXABLE VALUE		22,700	
% Julia Stiles	FRNT 63.00 DPTH 100.00		SCHOOL TAXABLE VALUE		22,700	
26 Church Rd	ACRES 0.13		FD011 Dekalb Fire Dist		22,700	TO M
Canton, NY 13617-3484	EAST-0254606 NRTH-1642687		LT008 Dekalb Jct Light		22,700	TO M
	DEED BOOK 2005 PG-324					
	FULL MARKET VALUE	22,700				

9 Tanner St				116.041-4-13	4-13	*****
116.041-4-13	210 1 Family Res					1- 52-12
Forbes William M	Hermon-Dekalb 404401	3,700	COUNTY TAXABLE VALUE		34,200	
53 Devine Rd	63x95x52x93	34,200	TOWN TAXABLE VALUE		34,200	
De Kalb Junction, NY	FRNT 63.00 DPTH 94.00		SCHOOL TAXABLE VALUE		34,200	
13630-0165	EAST-0254576 NRTH-1642729		FD011 Dekalb Fire Dist		34,200	TO M
	DEED BOOK 2008 PG-7943		LT008 Dekalb Jct Light		34,200	TO M
	FULL MARKET VALUE	34,200				

7 Tanner St				116.041-4-14	4-14	*****
116.041-4-14	220 2 Family Res					1- 30- 7
Storie Shawn E	Hermon-Dekalb 404401	3,300	COUNTY TAXABLE VALUE		39,500	
Storie Jennifer L	FRNT 57.00 DPTH 95.00	39,500	TOWN TAXABLE VALUE		39,500	
401 Cream Of The Valley Rd	EAST-0254541 NRTH-1642777		SCHOOL TAXABLE VALUE		39,500	
Gouverneur, NY 13642	DEED BOOK 2001 PG-2255		FD011 Dekalb Fire Dist		39,500	TO M
	FULL MARKET VALUE	39,500	LT008 Dekalb Jct Light		39,500	TO M

STATE OF NEW YORK
COUNTY - St Lawrence
TOWN - Dekalb
SWIS - 403089

2 0 1 5 T E N T A T I V E A S S E S S M E N T R O L L
T A X A B L E SECTION OF THE ROLL - 1

PAGE 307
VALUATION DATE-JUL 01, 2014
TAXABLE STATUS DATE-MAR 01, 2015

TAX MAP NUMBER SEQUENCE
UNIFORM PERCENT OF VALUE IS 100.00
UNIFORM PERCENT OF VALUE IS 100.00

TAX MAP PARCEL NUMBER	PROPERTY LOCATION & CLASS	ASSESSMENT	EXEMPTION CODE	COUNTY	TOWN	SCHOOL
CURRENT OWNERS NAME	SCHOOL DISTRICT	LAND	TAX DESCRIPTION	TAXABLE VALUE		
CURRENT OWNERS ADDRESS	PARCEL SIZE/GRID COORD	TOTAL	SPECIAL DISTRICTS	ACCOUNT NO.		

116.041-4-15	14 Tanner St 270 Mfg housing		COUNTY TAXABLE VALUE	20,200		
Forbes Clarence (Estate)	Hermon-Dekalb 404401	8,900	TOWN TAXABLE VALUE	20,200		
Bishop Forbes Valery (Estate)	137x181x126x182	20,200	SCHOOL TAXABLE VALUE	20,200		
312 Fairview Rd	FRNT 137.00 DPTH 181.00		FD011 Dekalb Fire Dist	20,200	TO M	
Gore, VA 22637-1912	EAST-0254520 NRTH-1642506		LT008 Dekalb Jct Light	20,200	TO M	
	DEED BOOK 2010 PG-14071					
	FULL MARKET VALUE	20,200				

116.041-4-16	18 Tanner St 210 1 Family Res		COUNTY TAXABLE VALUE	33,600		
Bishop Sarah	Hermon-Dekalb 404401	2,700	TOWN TAXABLE VALUE	33,600		
18 Tanner St	91x179x66x182	33,600	SCHOOL TAXABLE VALUE	33,600		
De Kalb Junction, NY 13630	FRNT 91.00 DPTH 182.00		FD011 Dekalb Fire Dist	33,600	TO M	
	EAST-0254579 NRTH-1642422		LT008 Dekalb Jct Light	33,600	TO M	
	DEED BOOK 2014 PG-14358					
	FULL MARKET VALUE	33,600				

116.041-4-17	22 Tanner St 210 1 Family Res		COUNTY TAXABLE VALUE	30,000		
Brown Larry C	Hermon-Dekalb 404401	12,400	TOWN TAXABLE VALUE	30,000		
PO Box 165	25'fr	30,000	SCHOOL TAXABLE VALUE	30,000		
De Kalb Junction, NY	ACRES 1.40		FD011 Dekalb Fire Dist	30,000	TO M	
13630-0165	EAST-0254669 NRTH-1642277		LT008 Dekalb Jct Light	30,000	TO M	
	DEED BOOK 2010 PG-10794					
	FULL MARKET VALUE	30,000				

116.041-4-22.1	4308 Ush 11 314 Rural vac<10		COUNTY TAXABLE VALUE	13,800		
Merithew Paul F	Hermon-Dekalb 404401	13,800	TOWN TAXABLE VALUE	13,800		
Merithew Jean E	3/08SP8500	13,800	SCHOOL TAXABLE VALUE	13,800		
3824 US Highway 11	83x196		FD011 Dekalb Fire Dist	13,800	TO M	
De Kalb Junction, NY	FRNT 83.00 DPTH		LT008 Dekalb Jct Light	13,800	TO M	
13630-3130	ACRES 2.80					
	EAST-0254363 NRTH-1642239					
	DEED BOOK 2008 PG-3917					
	FULL MARKET VALUE	13,800				

116.041-4-23	4312 Ush 11 210 1 Family Res		COUNTY TAXABLE VALUE	63,000		
Merithew Robert C	Hermon-Dekalb 404401	6,000	TOWN TAXABLE VALUE	63,000		
Merithew Richard L & Paul F	83x248x66x229	63,000	SCHOOL TAXABLE VALUE	63,000		
446 County Route 35	FRNT 83.00 DPTH 238.00		FD011 Dekalb Fire Dist	63,000	TO M	
Canton, NY 13617	ACRES 0.50		LT008 Dekalb Jct Light	63,000	TO M	
	EAST-0254231 NRTH-1642508					
	DEED BOOK 1076 PG-1025					
	FULL MARKET VALUE	63,000				

STATE OF NEW YORK
COUNTY - St Lawrence
TOWN - Dekalb
SWIS - 403089

2 0 1 5 T E N T A T I V E A S S E S S M E N T R O L L
T A X A B L E SECTION OF THE ROLL - 1

PAGE 308
VALUATION DATE-JUL 01, 2014
TAXABLE STATUS DATE-MAR 01, 2015

TAX MAP NUMBER SEQUENCE
UNIFORM PERCENT OF VALUE IS 100.00
UNIFORM PERCENT OF VALUE IS 100.00

TAX MAP PARCEL NUMBER	PROPERTY LOCATION & CLASS	ASSESSMENT	EXEMPTION CODE	COUNTY	TOWN	SCHOOL
CURRENT OWNERS NAME	SCHOOL DISTRICT	LAND	TAX DESCRIPTION	TAXABLE VALUE		ACCOUNT NO.
CURRENT OWNERS ADDRESS	PARCEL SIZE/GRID COORD	TOTAL	SPECIAL DISTRICTS			

116.041-4-24.1	4316 Ush 11 210 1 Family Res		Basic Star 41854	0	0	0 30,730
Bigelow Amy D	Hermon-Dekalb 404401	12,500	COUNTY TAXABLE VALUE		69,300	
Oney John W	114x765x91x307x9x429	69,300	TOWN TAXABLE VALUE		69,300	
PO Box 54	ACRES 1.60		SCHOOL TAXABLE VALUE		38,570	
De Kalb Junction, NY	EAST-0254446 NRTH-1642356		FD011 Dekalb Fire Dist		69,300 TO M	
13630-0054	DEED BOOK 2003 PG-14694		LT008 Dekalb Jct Light		69,300 TO M	
	FULL MARKET VALUE	69,300				

116.041-4-25	4318 Ush 11 210 1 Family Res		Basic Star 41854	0	0	0 30,730
Fenlong Scott C	Hermon-Dekalb 404401	5,400	COUNTY TAXABLE VALUE		72,000	
Fenlong Anita M	FRNT 66.00 DPTH 267.00	72,000	TOWN TAXABLE VALUE		72,000	
3367 US Highway 11	EAST-0254363 NRTH-1642622		SCHOOL TAXABLE VALUE		41,270	
De Kalb Junction, NY	DEED BOOK 1098 PG-222		FD011 Dekalb Fire Dist		72,000 TO M	
13630-3128	FULL MARKET VALUE	72,000	LT008 Dekalb Jct Light		72,000 TO M	

116.041-4-26	4322 Ush 11 210 1 Family Res		Basic Star 41854	0	0	0 30,730
Woods Aaron D	Hermon-Dekalb 404401	5,500	COUNTY TAXABLE VALUE		49,500	
4322 US Highway 11	50x297 (267'S)	49,500	TOWN TAXABLE VALUE		49,500	
DeKalb Junction, NY 13630	FRNT 68.00 DPTH 267.00		SCHOOL TAXABLE VALUE		18,770	
	BANK8888150		FD011 Dekalb Fire Dist		49,500 TO M	
	EAST-0254400 NRTH-1642677		LT008 Dekalb Jct Light		49,500 TO M	
	DEED BOOK 2010 PG-16594					
	FULL MARKET VALUE	49,500				

116.041-4-27.1	Ush 11 311 Res vac land		COUNTY TAXABLE VALUE		3,500	1- 67- 3
Johnson-Allen Charlene A	Hermon-Dekalb 404401	3,500	TOWN TAXABLE VALUE		3,500	
PO Box 12	FRNT 84.00 DPTH 49.00	3,500	SCHOOL TAXABLE VALUE		3,500	
De Kalb Junction, NY	EAST-0254386 NRTH-1642801		FD011 Dekalb Fire Dist		3,500 TO M	
13630-0012	DEED BOOK 2005 PG-4198		LT008 Dekalb Jct Light		3,500 TO M	
	FULL MARKET VALUE	3,500				

116.041-4-27.2	4 Tanner St 210 1 Family Res		Basic Star 41854	0	0	0 30,730
Bristol Justin C	Hermon-Dekalb 404401	5,800	COUNTY TAXABLE VALUE		51,000	
4 Tanner St	2/08SP47500	51,000	TOWN TAXABLE VALUE		51,000	
DeKalb Junction, NY 13630	FRNT 183.00 DPTH 49.00		SCHOOL TAXABLE VALUE		20,270	
	BANK8888830		FD011 Dekalb Fire Dist		51,000 TO M	
	EAST-0254466 NRTH-1642689		LT008 Dekalb Jct Light		51,000 TO M	
	DEED BOOK 2008 PG-3096					
	FULL MARKET VALUE	51,000				

STATE OF NEW YORK
COUNTY - St Lawrence
TOWN - Dekalb
SWIS - 403089

2 0 1 5 T E N T A T I V E A S S E S S M E N T R O L L

T A X A B L E SECTION OF THE ROLL - 1

VALUATION DATE-JUL 01, 2014

TAXABLE STATUS DATE-MAR 01, 2015

TAX MAP NUMBER SEQUENCE
UNIFORM PERCENT OF VALUE IS 100.00
UNIFORM PERCENT OF VALUE IS 100.00

TAX MAP PARCEL NUMBER	PROPERTY LOCATION & CLASS	ASSESSMENT	EXEMPTION CODE	COUNTY	TOWN	SCHOOL
CURRENT OWNERS NAME	SCHOOL DISTRICT	LAND	TAX DESCRIPTION	TAXABLE VALUE		
CURRENT OWNERS ADDRESS	PARCEL SIZE/GRID COORD	TOTAL	SPECIAL DISTRICTS	ACCOUNT NO.		

116.041-4-28	4330 Ush 11			116.041-4-28	1- 26- 6	*****
Johnson-Allen Charlene A	483 Converted Re		Basic Star 41854	0	0	0 30,730
PO Box 12	Hermon-Dekalb 404401	3,800	COUNTY TAXABLE VALUE			139,200
De Kalb Junction, NY	Correction Deed 1077/288	139,200	TOWN TAXABLE VALUE			139,200
	Funeral Home 1098/574		SCHOOL TAXABLE VALUE			108,470
	13630-0012 102x189x95x161		FD011 Dekalb Fire Dist			139,200 TO M
	FRNT 102.00 DPTH 175.00		LT008 Dekalb Jct Light			139,200 TO M
	ACRES 0.25					
	EAST-0254486 NRTH-1642857					
	DEED BOOK 2004 PG-5676					
	FULL MARKET VALUE	139,200				

116.041-4-29	4332 Ush 11			116.041-4-29	1- 40- 5	*****
Johnson-Allen Charlene A	411 Apartment		COUNTY TAXABLE VALUE			118,300
PO Box 12	Hermon-Dekalb 404401	5,000	TOWN TAXABLE VALUE			118,300
De Kalb Junction, NY	Correction Deeds 1077/288	118,300	SCHOOL TAXABLE VALUE			118,300
	& 1077/285, Also 1098/574		FD011 Dekalb Fire Dist			118,300 TO M
	13630-0012 40x105x60x75x134x180		LT008 Dekalb Jct Light			118,300 TO M
	FRNT 40.00 DPTH 120.00					
	ACRES 0.25					
	EAST-0254578 NRTH-1642903					
	DEED BOOK 2004 PG-5676					
	FULL MARKET VALUE	118,300				

116.041-4-30	Ush 11			116.041-4-30	1- 25- 6	*****
Johnson-Allen Charlene A	311 Res vac land		COUNTY TAXABLE VALUE			1,500
PO Box 12	Hermon-Dekalb 404401	1,500	TOWN TAXABLE VALUE			1,500
De Kalb Junction, NY 0012	Correction Deed 1077/288	1,500	SCHOOL TAXABLE VALUE			1,500
	Also 1098/574		FD011 Dekalb Fire Dist			1,500 TO M
	60x105x50x105		LT008 Dekalb Jct Light			1,500 TO M
	FRNT 60.00 DPTH 105.00					
	EAST-0254557 NRTH-1642981					
	DEED BOOK 2004 PG-5676					
	FULL MARKET VALUE	1,500				

116.041-5-1	2921 Cr 17			116.041-5-1	1- 66- 4	*****
Denesha Clay	311 Res vac land		COUNTY TAXABLE VALUE			8,300
Denesha Bethanie	Hermon-Dekalb 404401	8,300	TOWN TAXABLE VALUE			8,300
PO Box 141	Easement 2000/8153	8,300	SCHOOL TAXABLE VALUE			8,300
De Kalb Junction, NY	105x232x109x218		FD011 Dekalb Fire Dist			8,300 TO M
	FRNT 105.00 DPTH 225.00		LT008 Dekalb Jct Light			8,300 TO M
	13630-0141 EAST-0254353 NRTH-1643185					
	DEED BOOK 2009 PG-11154					
	FULL MARKET VALUE	8,300				

STATE OF NEW YORK
 COUNTY - St Lawrence
 TOWN - Dekalb
 SWIS - 403089

2 0 1 5 T E N T A T I V E A S S E S S M E N T R O L L
 T A X A B L E SECTION OF THE ROLL - 1

PAGE 310
 VALUATION DATE-JUL 01, 2014
 TAXABLE STATUS DATE-MAR 01, 2015

TAX MAP NUMBER SEQUENCE
 UNIFORM PERCENT OF VALUE IS 100.00
 UNIFORM PERCENT OF VALUE IS 100.00

TAX MAP PARCEL NUMBER	PROPERTY LOCATION & CLASS	ASSESSMENT	EXEMPTION CODE	COUNTY	TOWN	SCHOOL
CURRENT OWNERS NAME	SCHOOL DISTRICT	LAND	TAX DESCRIPTION	TAXABLE VALUE		
CURRENT OWNERS ADDRESS	PARCEL SIZE/GRID COORD	TOTAL	SPECIAL DISTRICTS	ACCOUNT NO.		

116.041-5-2.1	2919 Cr 17 330 Vacant comm		COUNTY TAXABLE VALUE	4,500		1- 41- 6
Walsh Denis M	Hermon-Dekalb 404401	4,500	TOWN TAXABLE VALUE	4,500		
8 Chapel St	Also See 1104/1076	4,500	SCHOOL TAXABLE VALUE	4,500		
Canton, NY 13617	77x75x37x20x40x55		FD011 Dekalb Fire Dist	4,500	TO M	
	FRNT 77.00 DPTH 62.00		LT008 Dekalb Jct Light	4,500	TO M	
	EAST-0254470 NRTH-1643165					
	DEED BOOK 1999 PG-19350					
	FULL MARKET VALUE	4,500				

116.041-5-4	4333 Ush 11 330 Vacant comm		COUNTY TAXABLE VALUE	3,900		1- 66- 3
Walsh Denis	Hermon-Dekalb 404401	3,900	TOWN TAXABLE VALUE	3,900		
8 Chapel St	168x140x80x72	3,900	SCHOOL TAXABLE VALUE	3,900		
Canton, NY 13617	FRNT 168.00 DPTH 106.00		FD011 Dekalb Fire Dist	3,900	TO M	
	ACRES 0.25		LT008 Dekalb Jct Light	3,900	TO M	
	EAST-0254430 NRTH-1643093					
	DEED BOOK 2001 PG-9931					
	FULL MARKET VALUE	3,900				

116.041-5-5	4329 Ush 11 484 1 use sm bld		COUNTY TAXABLE VALUE	55,000		1- 66- 2
Walsh Denis	Hermon-Dekalb 404401	8,300	TOWN TAXABLE VALUE	55,000		
8 Chapel St	92x155x90x140	55,000	SCHOOL TAXABLE VALUE	55,000		
Canton, NY 13617	FRNT 92.00 DPTH 147.00		FD011 Dekalb Fire Dist	55,000	TO M	
	ACRES 0.25		LT008 Dekalb Jct Light	55,000	TO M	
	EAST-0254360 NRTH-1643038					
	DEED BOOK 2001 PG-9931					
	FULL MARKET VALUE	55,000				

116.041-5-6	4327 Ush 11 432 Gas station		COUNTY TAXABLE VALUE	100,000		1- 33-14
Denesha Clay	Hermon-Dekalb 404401	10,200	TOWN TAXABLE VALUE	100,000		
Denesha Bethanie	Easement 2000/8153	100,000	SCHOOL TAXABLE VALUE	100,000		
PO Box 141	6/09sp124000		FD011 Dekalb Fire Dist	100,000	TO M	
De Kalb Junction, NY	100x268x100x251		LT008 Dekalb Jct Light	100,000	TO M	
	FRNT 100.00 DPTH 259.00					
	EAST-0254275 NRTH-1643010					
	DEED BOOK 2009 PG-11154					
	FULL MARKET VALUE	100,000				

STATE OF NEW YORK
 COUNTY - St Lawrence
 TOWN - Dekalb
 SWIS - 403089

2 0 1 5 T E N T A T I V E A S S E S S M E N T R O L L
 T A X A B L E SECTION OF THE ROLL - 1

PAGE 311
 VALUATION DATE-JUL 01, 2014
 TAXABLE STATUS DATE-MAR 01, 2015

TAX MAP NUMBER SEQUENCE
 UNIFORM PERCENT OF VALUE IS 100.00
 UNIFORM PERCENT OF VALUE IS 100.00

TAX MAP PARCEL NUMBER	PROPERTY LOCATION & CLASS	ASSESSMENT	EXEMPTION CODE	COUNTY	TOWN	SCHOOL
CURRENT OWNERS NAME	SCHOOL DISTRICT	LAND	TAX DESCRIPTION	TAXABLE VALUE		ACCOUNT NO.
CURRENT OWNERS ADDRESS	PARCEL SIZE/GRID COORD	TOTAL	SPECIAL DISTRICTS			
***** 116.041-5-8.111 *****						
	4311 Ush 11					1- 23-15
116.041-5-8.111	210 1 Family Res		Basic Star 41854	0	0	30,730
Labarge Louis H	Hermon-Dekalb 404401	13,900	COUNTY TAXABLE VALUE		86,000	
Labarge Diane M	Easement 2000/8141	86,000	TOWN TAXABLE VALUE		86,000	
PO Box 320	346'fr		SCHOOL TAXABLE VALUE		55,270	
De Kalb Junction, NY	FRNT 346.00 DPTH		FD011 Dekalb Fire Dist		86,000 TO M	
13630-0320	ACRES 2.90		LT008 Dekalb Jct Light		86,000 TO M	
	EAST-0254005 NRTH-1642728					
	DEED BOOK 1998 PG-16840					
	FULL MARKET VALUE	86,000				
***** 116.041-5-9.11 *****						
	4305 Ush 11					1- 60-13
116.041-5-9.11	210 1 Family Res		Enhanced S 41834	0	0	64,000
Matott Family Irrevoc Trust	Hermon-Dekalb 404401	9,200	COUNTY TAXABLE VALUE		64,000	
PO Box 17	Easement 2000/8143	64,000	TOWN TAXABLE VALUE		64,000	
De Kalb Junction, NY	157x142x130x60x63		SCHOOL TAXABLE VALUE		0	
13630-0017	FRNT 175.00 DPTH		FD011 Dekalb Fire Dist		64,000 TO M	
	ACRES 0.50		LT008 Dekalb Jct Light		64,000 TO M	
	EAST-0253954 NRTH-1642502					
	DEED BOOK 2007 PG-18568					
	FULL MARKET VALUE	64,000				
***** 116.041-5-10 *****						
	4301 Ush 11					8- 76- 9
116.041-5-10	210 1 Family Res		COUNTY TAXABLE VALUE		42,400	
Reynolds Scott I	Hermon-Dekalb 404401	5,300	TOWN TAXABLE VALUE		42,400	
Reilly Patricia	Easement 2000/8150	42,400	SCHOOL TAXABLE VALUE		42,400	
1850 53rd St S	FRNT 74.00 DPTH 142.00		FD011 Dekalb Fire Dist		42,400 TO M	
Gulfport, FL 33707	EAST-0253883 NRTH-1642415		LT008 Dekalb Jct Light		42,400 TO M	
	DEED BOOK 1999 PG-16284					
	FULL MARKET VALUE	42,400				
***** 116.041-5-11 *****						
	4297 Ush 11					1- 54- 8
116.041-5-11	210 1 Family Res		RPTL466_f 41690	0	3,000	3,000
Rickett Byron (Estate)	Hermon-Dekalb 404401	5,300	Basic Star 41854	0	0	30,730
Rickett Marion (Estate)	Easement 2000/8149	63,000	COUNTY TAXABLE VALUE		60,000	
% David Rickett	FRNT 74.00 DPTH 142.00		TOWN TAXABLE VALUE		60,000	
67 Main St	EAST-0253832 NRTH-1642361		SCHOOL TAXABLE VALUE		29,270	
Hermon, NY 13652-3177	DEED BOOK 648 PG-575		FD011 Dekalb Fire Dist		63,000 TO M	
	FULL MARKET VALUE	63,000	LT008 Dekalb Jct Light		63,000 TO M	
***** 116.041-5-12.2 *****						
116.041-5-12.2	Richards Lane/prvt					
Rickett David A	311 Res vac land		COUNTY TAXABLE VALUE		400	
67 Main St	Hermon-Dekalb 404401	400	TOWN TAXABLE VALUE		400	
Hermon, NY 13652	FRNT 11.00 DPTH 32.00	400	SCHOOL TAXABLE VALUE		400	
	EAST-0253781 NRTH-1642405		FD011 Dekalb Fire Dist		400 TO M	
	DEED BOOK 2001 PG-2469		LT008 Dekalb Jct Light		400 TO M	
	FULL MARKET VALUE	400				

STATE OF NEW YORK
 COUNTY - St Lawrence
 TOWN - Dekalb
 SWIS - 403089

2 0 1 5 T E N T A T I V E A S S E S S M E N T R O L L
 T A X A B L E SECTION OF THE ROLL - 1

PAGE 312
 VALUATION DATE-JUL 01, 2014
 TAXABLE STATUS DATE-MAR 01, 2015

TAX MAP NUMBER SEQUENCE
 UNIFORM PERCENT OF VALUE IS 100.00
 UNIFORM PERCENT OF VALUE IS 100.00

TAX MAP PARCEL NUMBER	PROPERTY LOCATION & CLASS	ASSESSMENT	EXEMPTION CODE	COUNTY	TOWN	SCHOOL
CURRENT OWNERS NAME	SCHOOL DISTRICT	LAND	TAX DESCRIPTION	TAXABLE VALUE		
CURRENT OWNERS ADDRESS	PARCEL SIZE/GRID COORD	TOTAL	SPECIAL DISTRICTS	ACCOUNT NO.		

116.041-5-14.1	4291 Ush 11 210 1 Family Res		Enhanced S 41834	0	0	0 65,300
Knowlton Bonnie J (LU)	Hermon-Dekalb 404401	13,300	COUNTY TAXABLE VALUE		75,000	
4291 US Highway 11	Also See 2001/1890	75,000	TOWN TAXABLE VALUE		75,000	
De Kalb Junction, NY	ACRES 2.30		SCHOOL TAXABLE VALUE		9,700	
13630-3100	EAST-0253685 NRTH-1642422		FD011 Dekalb Fire Dist		75,000 TO M	
	DEED BOOK 2004 PG-10746		LT008 Dekalb Jct Light		75,000 TO M	
	FULL MARKET VALUE	75,000	*****			

116.041-5-16.1	4287 Ush 11 210 1 Family Res		Enhanced S 41834	0	0	0 65,300
Bacon Perley Sanford (LU)	Hermon-Dekalb 404401	12,400	COUNTY TAXABLE VALUE		78,000	
Bacon Patricia (LU)	Also See 2001/1890	78,000	TOWN TAXABLE VALUE		78,000	
4287 US Highway 11	Lots 3P, 4 & 7		SCHOOL TAXABLE VALUE		12,700	
De Kalb Junction, NY 13630	ACRES 1.41		FD011 Dekalb Fire Dist		78,000 TO M	
	EAST-0253602 NRTH-1642260		LT008 Dekalb Jct Light		78,000 TO M	
	DEED BOOK 2014 PG-2174		FULL MARKET VALUE		78,000	

116.041-5-17.1	4281 Ush 11 210 1 Family Res		VET DIS CT 41141	0	4,000	4,000 0
Coloton John L (LU)	Hermon-Dekalb 404401	9,200	VET WAR CT 41121	0	12,000	12,000 0
Coloton Janet M (LU)	Village Lots 5 & 6	80,000	Enhanced S 41834	0	0	0 65,300
4281 US Highway 11	FRNT 114.00 DPTH		COUNTY TAXABLE VALUE		64,000	
De Kalb Junction, NY	ACRES 1.20		TOWN TAXABLE VALUE		64,000	
13630-3100	EAST-0253495 NRTH-1642194		SCHOOL TAXABLE VALUE		14,700	
	DEED BOOK 2012 PG-16496		FD011 Dekalb Fire Dist		80,000 TO M	
	FULL MARKET VALUE	80,000	LT008 Dekalb Jct Light		80,000 TO M	

116.041-6-1	3 School St 484 1 use sm bld		COUNTY TAXABLE VALUE		28,000	1- 64-13
L'Hommedieu Ruthanne Liv Trust	Hermon-Dekalb 404401	3,400	TOWN TAXABLE VALUE		28,000	
PO Box 13	Easement 2000/8151	28,000	SCHOOL TAXABLE VALUE		28,000	
De Kalb Junction, NY 13630	43x105x62x110		FD011 Dekalb Fire Dist		28,000 TO M	
	FRNT 43.00 DPTH 108.00		LT008 Dekalb Jct Light		28,000 TO M	
PRIOR OWNER ON 3/01/2015	EAST-0255031 NRTH-1643608		FULL MARKET VALUE		28,000	
L'Hommedieu Ruthanne Liv Trust	DEED BOOK 2015 PG-2115		*****			

116.041-6-2	4366 Ush 11 311 Res vac land		COUNTY TAXABLE VALUE		2,800	
Law Robert E Sr	Hermon-Dekalb 404401	2,800	TOWN TAXABLE VALUE		2,800	
PO Box 128	63x46x18x56x57	2,800	SCHOOL TAXABLE VALUE		2,800	
De Kalb Junction, NY	Contract To Joan Cutway		FD011 Dekalb Fire Dist		2,800 TO M	
13630-0128	FRNT 63.00 DPTH 46.00		LT008 Dekalb Jct Light		2,800 TO M	
	EAST-0255082 NRTH-1643667		FULL MARKET VALUE		2,800	
	DEED BOOK 1108 PG-1056		*****			

STATE OF NEW YORK
 COUNTY - St Lawrence
 TOWN - Dekalb
 SWIS - 403089

2 0 1 5 T E N T A T I V E A S S E S S M E N T R O L L

T A X A B L E SECTION OF THE ROLL - 1

VALUATION DATE-JUL 01, 2014

TAXABLE STATUS DATE-MAR 01, 2015

TAX MAP NUMBER SEQUENCE
 UNIFORM PERCENT OF VALUE IS 100.00
 UNIFORM PERCENT OF VALUE IS 100.00

TAX MAP PARCEL NUMBER	PROPERTY LOCATION & CLASS	ASSESSMENT	EXEMPTION CODE	COUNTY	TOWN	SCHOOL
CURRENT OWNERS NAME	SCHOOL DISTRICT	LAND	TAX DESCRIPTION	TAXABLE VALUE		ACCOUNT NO.
CURRENT OWNERS ADDRESS	PARCEL SIZE/GRID COORD	TOTAL	SPECIAL DISTRICTS			

116.041-6-3	Off Ush 11			116.041-6-3		1- 51-10
Law Robert Sr	312 Vac w/imprv		COUNTY TAXABLE VALUE	4,600		
PO Box 128	Hermon-Dekalb 404401	1,400	TOWN TAXABLE VALUE	4,600		
De Kalb Junction, NY	56x54x50x37x14 0.057A	4,600	SCHOOL TAXABLE VALUE	4,600		
	Land Contract/b.davis		FD011 Dekalb Fire Dist	4,600 TO M		
	13630-0128 FRNT 56.00 DPTH 54.00		LT008 Dekalb Jct Light	4,600 TO M		
	EAST-0255123 NRTH-1643619					
	DEED BOOK 2003 PG-3222					
	FULL MARKET VALUE	4,600				

116.041-6-4	9 School St			116.041-6-4		1- 15- 1
Edward Richard	210 1 Family Res		Basic Star 41854	0	0	30,730
Edward Rosemarie	Hermon-Dekalb 404401	4,600	COUNTY TAXABLE VALUE	51,000		
PO Box 252	67x155x62x140	51,000	TOWN TAXABLE VALUE	51,000		
De Kalb Junction, NY	FRNT 82.00 DPTH 153.00		SCHOOL TAXABLE VALUE	20,270		
	EAST-0255162 NRTH-1643489		FD011 Dekalb Fire Dist	51,000 TO M		
	13630-0252 DEED BOOK 1008 PG-00295		LT008 Dekalb Jct Light	51,000 TO M		
	FULL MARKET VALUE	51,000				

116.041-6-5	7 School St			116.041-6-5		1- 35- 4
Chase Terryl L	210 1 Family Res		Enhanced S 41834	0	0	50,000
PO Box 234	Hermon-Dekalb 404401	5,000	COUNTY TAXABLE VALUE	50,000		
De Kalb Junction, NY	67x165x62x155	50,000	TOWN TAXABLE VALUE	50,000		
	FRNT 67.00 DPTH 160.00		SCHOOL TAXABLE VALUE	0		
	13630-0234 ACRES 0.25		FD011 Dekalb Fire Dist	50,000 TO M		
	EAST-0255123 NRTH-1643539		LT008 Dekalb Jct Light	50,000 TO M		
	DEED BOOK 1051 PG-00603					
	FULL MARKET VALUE	50,000				

116.041-6-6	5 School St			116.041-6-6		1- 24- 4
Turnbull Roderick	210 1 Family Res		COUNTY TAXABLE VALUE	41,000		
46 Beaver Cove Ln	Hermon-Dekalb 404401	4,000	TOWN TAXABLE VALUE	41,000		
Hermon, NY 13652-3225	63x110x52x115	41,000	SCHOOL TAXABLE VALUE	41,000		
	FRNT 63.00 DPTH 112.00		FD011 Dekalb Fire Dist	41,000 TO M		
	ACRES 0.25		LT008 Dekalb Jct Light	41,000 TO M		
	EAST-0255065 NRTH-1643568					
	DEED BOOK 00966 PG-00656					
	FULL MARKET VALUE	41,000				

STATE OF NEW YORK
 COUNTY - St Lawrence
 TOWN - Dekalb
 SWIS - 403089

2 0 1 5 T E N T A T I V E A S S E S S M E N T R O L L
 T A X A B L E S E C T I O N O F T H E R O L L - 1
 M A P S E C T I O N - 116
 S U B - S E C T I O N - 041
 U N I F O R M P E R C E N T O F V A L U E I S 100.00

PAGE 314
 VALUATION DATE-JUL 01, 2014
 TAXABLE STATUS DATE-MAR 01, 2015
 RPS150/V04/L015
 CURRENT DATE 4/21/2015

*** S P E C I A L D I S T R I C T S U M M A R Y ***

CODE	DISTRICT NAME	TOTAL PARCELS	EXTENSION TYPE	EXTENSION VALUE	AD VALOREM VALUE	EXEMPT AMOUNT	TAXABLE VALUE
FD011	Dekalb Fire Di	91	TOTAL M		4387,600		4387,600
LT008	Dekalb Jct Lig	91	TOTAL M		4387,600		4387,600

*** S C H O O L D I S T R I C T S U M M A R Y ***

CODE	DISTRICT NAME	TOTAL PARCELS	ASSESSED LAND	ASSESSED TOTAL	EXEMPT AMOUNT	TOTAL TAXABLE	STAR AMOUNT	STAR TAXABLE
404401	Hermon-Dekalb	91	588,800	4387,600	6,000	4381,600	1435,380	2946,220
	S U B - T O T A L	91	588,800	4387,600	6,000	4381,600	1435,380	2946,220
	T O T A L	91	588,800	4387,600	6,000	4381,600	1435,380	2946,220

*** S Y S T E M C O D E S S U M M A R Y ***

NO SYSTEM EXEMPTIONS AT THIS LEVEL

*** E X E M P T I O N S U M M A R Y ***

CODE	DESCRIPTION	TOTAL PARCELS	COUNTY	TOWN	SCHOOL
41003	Vet Chg of	1		27,305	
41112	Vet Pro Ra	1	20,776		
41121	VET WAR CT	3	26,025	26,025	
41131	VET COM CT	1	20,000	20,000	
41141	VET DIS CT	1	4,000	4,000	
41690	RPTL466_f	2	6,000	6,000	6,000
41834	Enhanced S	12			632,600
41854	Basic Star	26			802,780
	T O T A L	47	76,801	83,330	1441,380

STATE OF NEW YORK
COUNTY - St Lawrence
TOWN - Dekalb
SWIS - 403089

2 0 1 5 T E N T A T I V E A S S E S S M E N T R O L L
T A X A B L E SECTION OF THE ROLL - 1
M A P S E C T I O N - 116
S U B - S E C T I O N - 041
UNIFORM PERCENT OF VALUE IS 100.00

PAGE 315
VALUATION DATE-JUL 01, 2014
TAXABLE STATUS DATE-MAR 01, 2015
RPS150/V04/L015
CURRENT DATE 4/21/2015

*** G R A N D T O T A L S ***

ROLL SEC	DESCRIPTION	TOTAL PARCELS	ASSESSED LAND	ASSESSED TOTAL	TAXABLE COUNTY	TAXABLE TOWN	TAXABLE SCHOOL	STAR TAXABLE
1	TAXABLE	91	588,800	4387,600	4310,799	4304,270	4381,600	2946,220

STATE OF NEW YORK
 COUNTY - St Lawrence
 TOWN - Dekalb
 SWIS - 403089

2 0 1 5 T E N T A T I V E A S S E S S M E N T R O L L
 T A X A B L E SECTION OF THE ROLL - 1

PAGE 316
 VALUATION DATE-JUL 01, 2014
 TAXABLE STATUS DATE-MAR 01, 2015

TAX MAP NUMBER SEQUENCE
 UNIFORM PERCENT OF VALUE IS 100.00
 UNIFORM PERCENT OF VALUE IS 100.00

TAX MAP PARCEL NUMBER	PROPERTY LOCATION & CLASS	ASSESSMENT	EXEMPTION CODE	COUNTY	TOWN	SCHOOL
CURRENT OWNERS NAME	SCHOOL DISTRICT	LAND	TAX DESCRIPTION	TAXABLE VALUE		ACCOUNT NO.
CURRENT OWNERS ADDRESS	PARCEL SIZE/GRID COORD	TOTAL	SPECIAL DISTRICTS			

116.042-1-2.1	4370 Ush 11			116.042-1-2.1		*****
Law Robert Sr	484 1 use sm bld		COUNTY TAXABLE VALUE	36,000		1- 51- 9.1
PO Box 128	Hermon-Dekalb 404401	10,100	TOWN TAXABLE VALUE	36,000		
De Kalb Junction, NY	Antique Warehouse	36,000	SCHOOL TAXABLE VALUE	36,000		
	Lc To W. Typhair		FD011 Dekalb Fire Dist	36,000 TO M		
	13630-0128 FRNT 99.00 DPTH 229.00		LT008 Dekalb Jct Light	36,000 TO M		
	EAST-0255192 NRTH-1643626					
	DEED BOOK 1999 PG-14610					
	FULL MARKET VALUE	36,000				

116.042-1-2.2	4372 Ush 11			116.042-1-2.2		*****
Kimble Dudley J	210 1 Family Res		Basic Star 41854	0		1-51-9.2
Kimble Debra	Hermon-Dekalb 404401	6,500	COUNTY TAXABLE VALUE	51,800	0	30,730
PO Box 162	.38a D	51,800	TOWN TAXABLE VALUE	51,800		
De Kalb Junction, NY	81x182x75x157x23x43		SCHOOL TAXABLE VALUE	21,070		
	FRNT 81.00 DPTH		FD011 Dekalb Fire Dist	51,800 TO M		
	13630-0162 ACRES 0.38		LT008 Dekalb Jct Light	51,800 TO M		
	EAST-0255247 NRTH-1643689					
	DEED BOOK 1009 PG-00209					
	FULL MARKET VALUE	51,800				

116.042-1-3	4378 Ush 11			116.042-1-3		*****
Colton Darren W	210 1 Family Res		Basic Star 41854	0		1- 41- 7
Colton Deborah A	Hermon-Dekalb 404401	12,500	COUNTY TAXABLE VALUE	69,500	0	30,730
PO Box 15	2 Ar	69,500	TOWN TAXABLE VALUE	69,500		
De Kalb Junction, NY	FRNT 1000.00 DPTH		SCHOOL TAXABLE VALUE	38,770		
	ACRES 1.50		FD011 Dekalb Fire Dist	69,500 TO M		
	13630-0015 EAST-0255378 NRTH-1643719		LT008 Dekalb Jct Light	69,500 TO M		
	DEED BOOK 1009 PG-00229					
	FULL MARKET VALUE	69,500				

116.042-1-4	25 Gibbons St			116.042-1-4		*****
Allen Carlton	210 1 Family Res		Basic Star 41854	0		1- 43-14
PO Box 173	Hermon-Dekalb 404401	8,700	COUNTY TAXABLE VALUE	45,000	0	30,730
Dekalb Junction, NY 13630	FRNT 132.00 DPTH 165.00	45,000	TOWN TAXABLE VALUE	45,000		
	BANK8888869		SCHOOL TAXABLE VALUE	14,270		
	EAST-0255685 NRTH-1643759		FD011 Dekalb Fire Dist	45,000 TO M		
	DEED BOOK 1110 PG-276		LT008 Dekalb Jct Light	45,000 TO M		
	FULL MARKET VALUE	45,000				

STATE OF NEW YORK
 COUNTY - St Lawrence
 TOWN - Dekalb
 SWIS - 403089

2 0 1 5 T E N T A T I V E A S S E S S M E N T R O L L
 T A X A B L E SECTION OF THE ROLL - 1

PAGE 317
 VALUATION DATE-JUL 01, 2014
 TAXABLE STATUS DATE-MAR 01, 2015

TAX MAP NUMBER SEQUENCE
 UNIFORM PERCENT OF VALUE IS 100.00
 UNIFORM PERCENT OF VALUE IS 100.00

TAX MAP PARCEL NUMBER	PROPERTY LOCATION & CLASS	ASSESSMENT	EXEMPTION CODE	COUNTY	TOWN	SCHOOL
CURRENT OWNERS NAME	SCHOOL DISTRICT	LAND	TAX DESCRIPTION	TAXABLE VALUE		ACCOUNT NO.
CURRENT OWNERS ADDRESS	PARCEL SIZE/GRID COORD	TOTAL	SPECIAL DISTRICTS			

116.042-1-5	33 Gibbons St 210 1 Family Res		Basic Star 41854	0	0	1- 52- 4
Clifford Rocky	Hermon-Dekalb 404401	7,400	COUNTY TAXABLE VALUE		63,000	30,730
Fisher Alicia R	FRNT 173.00 DPTH 82.00	63,000	TOWN TAXABLE VALUE		63,000	
33 Gibbons St	BANK8888830		SCHOOL TAXABLE VALUE		32,270	
De Kalb Junction, NY	EAST-0255913 NRTH-1643749		FD011 Dekalb Fire Dist		63,000 TO M	
13630-3203	DEED BOOK 2009 PG-469		LT008 Dekalb Jct Light		63,000 TO M	
	FULL MARKET VALUE	63,000				

116.042-1-6	29 Gibbons St 210 1 Family Res		Basic Star 41854	0	0	1- 52- 3
Michaud Deanna	Hermon-Dekalb 404401	4,600	COUNTY TAXABLE VALUE		85,000	30,730
29 Gibbons St	5/2011sp85000	85,000	TOWN TAXABLE VALUE		85,000	
Dekalb Junction, NY 13630	73x110x73x115		SCHOOL TAXABLE VALUE		54,270	
	FRNT 73.00 DPTH 110.00		FD011 Dekalb Fire Dist		85,000 TO M	
	BANK8888150		LT008 Dekalb Jct Light		85,000 TO M	
	EAST-0255780 NRTH-1643671					
	DEED BOOK 2011 PG-6512					
	FULL MARKET VALUE	85,000				

116.042-1-8.2	Ush 11 330 Vacant comm		COUNTY TAXABLE VALUE		5,300	
Matott Richard Sr	Hermon-Dekalb 404401	5,300	TOWN TAXABLE VALUE		5,300	
PO Box 690	ACRES 0.40	5,300	SCHOOL TAXABLE VALUE		5,300	
Russell, NY 13684	EAST-0255457 NRTH-1643854		FD011 Dekalb Fire Dist		5,300 TO M	
	DEED BOOK 2003 PG-6244		LT008 Dekalb Jct Light		5,300 TO M	
	FULL MARKET VALUE	5,300				

116.042-1-8.11	23 Gibbons St 210 1 Family Res		VET COM CT 41131	0	17,375	1- 40- 6.1
Law Robert Sr	Hermon-Dekalb 404401	12,100	VET DIS CT 41141	0	27,800	0
Law Wanda L	2.50d	69,500	Enhanced S 41834	0	0	65,300
PO Box 128	FRNT 221.00 DPTH		COUNTY TAXABLE VALUE		24,325	
De Kalb Junction, NY	ACRES 1.00		TOWN TAXABLE VALUE		24,325	
13630-0128	EAST-0255596 NRTH-1643574		SCHOOL TAXABLE VALUE		4,200	
	DEED BOOK 2004 PG-470		FD011 Dekalb Fire Dist		69,500 TO M	
	FULL MARKET VALUE	69,500	LT008 Dekalb Jct Light		69,500 TO M	

116.042-1-8.12	Off Ush 11 314 Rural vac<10		COUNTY TAXABLE VALUE		200	
Colton Darren	Hermon-Dekalb 404401	200	TOWN TAXABLE VALUE		200	
Colton Deborah	ACRES 0.13	200	SCHOOL TAXABLE VALUE		200	
PO Box 15	EAST-0255493 NRTH-1643751		FD011 Dekalb Fire Dist		200 TO M	
De Kalb Junction, NY	DEED BOOK 2006 PG-15028		LT008 Dekalb Jct Light		200 TO M	
13630-0015	FULL MARKET VALUE	200				

STATE OF NEW YORK
COUNTY - St Lawrence
TOWN - Dekalb
SWIS - 403089

2 0 1 5 T E N T A T I V E A S S E S S M E N T R O L L
T A X A B L E SECTION OF THE ROLL - 1

PAGE 318
VALUATION DATE-JUL 01, 2014
TAXABLE STATUS DATE-MAR 01, 2015

TAX MAP NUMBER SEQUENCE
UNIFORM PERCENT OF VALUE IS 100.00
UNIFORM PERCENT OF VALUE IS 100.00

TAX MAP PARCEL NUMBER	PROPERTY LOCATION & CLASS	ASSESSMENT	EXEMPTION CODE	COUNTY	TOWN	SCHOOL
CURRENT OWNERS NAME	SCHOOL DISTRICT	LAND	TAX DESCRIPTION	TAXABLE VALUE		
CURRENT OWNERS ADDRESS	PARCEL SIZE/GRID COORD	TOTAL	SPECIAL DISTRICTS			ACCOUNT NO.
***** 116.042-1-10 *****						
116.042-1-10	11 Gibbons St					1- 16- 6
Sherman Cynthia T	210 1 Family Res		Basic Star 41854	0	0	30,730
Austin Tyler J	Hermon-Dekalb 404401	5,100	COUNTY TAXABLE VALUE		56,000	
11 Gibbons St	68x148x60x153	56,000	TOWN TAXABLE VALUE		56,000	
De Kalb Junction, NY 13630	FRNT 68.00 DPTH 150.00		SCHOOL TAXABLE VALUE		25,270	
	BANK8888288		FD011 Dekalb Fire Dist		56,000 TO M	
	EAST-0255430 NRTH-1643397		LT008 Dekalb Jct Light		56,000 TO M	
PRIOR OWNER ON 3/01/2015	DEED BOOK 2015 PG-341					
Sherman Cynthia T	FULL MARKET VALUE	56,000				
***** 116.042-1-11.1 *****						
116.042-1-11.1	19 School St					1- 20-11
Streeter Wayne P	210 1 Family Res		VET WAR CT 41121	0	7,950	0
PO Box 23	Hermon-Dekalb 404401	7,500	Basic Star 41854	0	0	30,730
De Kalb Junction, NY	Also See 1050/353	53,000	COUNTY TAXABLE VALUE		45,050	
	Also See 1048/61		TOWN TAXABLE VALUE		45,050	
	13630-0023 105x87x117x123x186		SCHOOL TAXABLE VALUE		22,270	
	FRNT 105.00 DPTH 151.00		FD011 Dekalb Fire Dist		53,000 TO M	
	BANK8888870		LT008 Dekalb Jct Light		53,000 TO M	
	EAST-0255358 NRTH-1643295					
	DEED BOOK 2004 PG-11673					
	FULL MARKET VALUE	53,000				
***** 116.042-1-12.1 *****						
116.042-1-12.1	15 School St					1- 29- 7
Fischer Edward	210 1 Family Res		Vet Pro Ra 41112	0	71,000	0
PO Box 37	Hermon-Dekalb 404401	7,400	Vet Chg of 41003	0	0	71,000
De Kalb Junction, NY	99x210x100x117x87	71,000	Enhanced S 41834	0	0	65,300
	FRNT 99.00 DPTH 163.00		COUNTY TAXABLE VALUE		0	
	13630-0037 EAST-0255288 NRTH-1643379		TOWN TAXABLE VALUE		0	
	DEED BOOK 839 PG-00384		SCHOOL TAXABLE VALUE		5,700	
	FULL MARKET VALUE	71,000	FD011 Dekalb Fire Dist		71,000 TO M	
			LT008 Dekalb Jct Light		71,000 TO M	
***** 116.042-1-13 *****						
116.042-1-13	13 School St					1- 16-12
Blair Roger J (LU)	210 1 Family Res		RPTL466_f 41690	0	3,000	3,000
Blair Sheila A (LU)	Hermon-Dekalb 404401	6,600	Enhanced S 41834	0	0	60,000
PO Box 204	82x220x90x210	63,000	COUNTY TAXABLE VALUE		60,000	
De Kalb Junction, NY	FRNT 82.00 DPTH 215.00		TOWN TAXABLE VALUE		60,000	
	ACRES 0.50		SCHOOL TAXABLE VALUE		0	
	13630-0204 EAST-0255237 NRTH-1643458		FD011 Dekalb Fire Dist		63,000 TO M	
	DEED BOOK 2005 PG-16942		LT008 Dekalb Jct Light		63,000 TO M	
	FULL MARKET VALUE	63,000				

STATE OF NEW YORK
 COUNTY - St Lawrence
 TOWN - Dekalb
 SWIS - 403089

2 0 1 5 T E N T A T I V E A S S E S S M E N T R O L L
 T A X A B L E SECTION OF THE ROLL - 1

PAGE 319
 VALUATION DATE-JUL 01, 2014
 TAXABLE STATUS DATE-MAR 01, 2015

TAX MAP NUMBER SEQUENCE
 UNIFORM PERCENT OF VALUE IS 100.00
 UNIFORM PERCENT OF VALUE IS 100.00

TAX MAP PARCEL NUMBER	PROPERTY LOCATION & CLASS	ASSESSMENT	EXEMPTION CODE	COUNTY	TOWN	SCHOOL
CURRENT OWNERS NAME	SCHOOL DISTRICT	LAND	TAX DESCRIPTION	TAXABLE VALUE		
CURRENT OWNERS ADDRESS	PARCEL SIZE/GRID COORD	TOTAL	SPECIAL DISTRICTS			ACCOUNT NO.

116.042-1-19	Gibbons St 311 Res vac land		COUNTY TAXABLE VALUE	3,600		
Clifford Rocky	Hermon-Dekalb 404401	3,600	TOWN TAXABLE VALUE	3,600		
Fisher Alicia R	0.85a (D)	3,600	SCHOOL TAXABLE VALUE	3,600		
33 Gibbons St	331x108x327x105		FD011 Dekalb Fire Dist	3,600 TO M		
De Kalb Junction, NY	FRNT 331.00 DPTH		LT008 Dekalb Jct Light	3,600 TO M		
13630-3203	ACRES 0.66 BANK8888830					
	EAST-0256104 NRTH-1643871					
	DEED BOOK 2009 PG-469					
	FULL MARKET VALUE	3,600				

116.042-2-1	16 Gibbons St		VET COM CT 41131	0	9,500	1- 16- 5 0
Bishop Roberta	Hermon-Dekalb 404401	1,700	Aged - Cou 41802	0	11,400	0 0
PO Box 177	70x184x70x170	38,000	Aged - Tow 41803	0	0	14,250 0
De Kalb Junction, NY	FRNT 70.00 DPTH 177.00		Enhanced S 41834	0	0	0 38,000
13630-0177	ACRES 0.25		COUNTY TAXABLE VALUE	17,100		
	EAST-0255704 NRTH-1643366		TOWN TAXABLE VALUE	14,250		
	DEED BOOK 1060 PG-343		SCHOOL TAXABLE VALUE	0		
	FULL MARKET VALUE	38,000	FD011 Dekalb Fire Dist	38,000 TO M		
			LT008 Dekalb Jct Light	38,000 TO M		

116.042-2-2	20 Gibbons St		Enhanced S 41834	0	0	1- 51-12 41,000
Brothers Hubert M	Hermon-Dekalb 404401	5,700	COUNTY TAXABLE VALUE	41,000		
Brothers Georgia	83x195x82x184	41,000	TOWN TAXABLE VALUE	41,000		
PO Box 243	FRNT 83.00 DPTH 189.00		SCHOOL TAXABLE VALUE	0		
DeKalb Junction, NY 13630	ACRES 0.25 BANK8888870		FD011 Dekalb Fire Dist	41,000 TO M		
	EAST-0255765 NRTH-1643413		LT008 Dekalb Jct Light	41,000 TO M		
	DEED BOOK 2008 PG-7048					
	FULL MARKET VALUE	41,000				

116.042-2-3	6 Josephine St		Basic Star 41854	0	0	1- 42-11 30,730
Zeller Sarah	Hermon-Dekalb 404401	9,300	COUNTY TAXABLE VALUE	34,000		
6 Josephine St	85x148x164x85x85x82	34,000	TOWN TAXABLE VALUE	34,000		
De Kalb Junction, NY	FRNT 85.00 DPTH		SCHOOL TAXABLE VALUE	3,270		
13630-4106	ACRES 0.50		FD011 Dekalb Fire Dist	34,000 TO M		
	EAST-0255856 NRTH-1643486		LT008 Dekalb Jct Light	34,000 TO M		
	DEED BOOK 1998 PG-1587					
	FULL MARKET VALUE	34,000				

STATE OF NEW YORK
 COUNTY - St Lawrence
 TOWN - Dekalb
 SWIS - 403089

2 0 1 5 T E N T A T I V E A S S E S S M E N T R O L L
 T A X A B L E SECTION OF THE ROLL - 1

PAGE 320
 VALUATION DATE-JUL 01, 2014
 TAXABLE STATUS DATE-MAR 01, 2015

TAX MAP NUMBER SEQUENCE
 UNIFORM PERCENT OF VALUE IS 100.00
 UNIFORM PERCENT OF VALUE IS 100.00

TAX MAP PARCEL NUMBER	PROPERTY LOCATION & CLASS	ASSESSMENT	EXEMPTION CODE	COUNTY	TOWN	SCHOOL
CURRENT OWNERS NAME	SCHOOL DISTRICT	LAND	TAX DESCRIPTION	TAXABLE VALUE		
CURRENT OWNERS ADDRESS	PARCEL SIZE/GRID COORD	TOTAL	SPECIAL DISTRICTS			ACCOUNT NO.

116.042-2-4.2	34 Gibbons, 3 Josephine St 210 1 Family Res		Basic Star 41854	0	0	0 30,730
Friot Jonathan G	Hermon-Dekalb 404401	13,000	COUNTY TAXABLE VALUE		62,300	
Friot Mary Elizabeth V	FRNT 250.00 DPTH	62,300	TOWN TAXABLE VALUE		62,300	
3 Josephine St	ACRES 2.00 BANK8888830		SCHOOL TAXABLE VALUE		31,570	
DeKalb Junction, NY 13630	EAST-0256103 NRTH-1643539		FD011 Dekalb Fire Dist		62,300 TO M	
	DEED BOOK 2007 PG-5064		LT008 Dekalb Jct Light		62,300 TO M	
	FULL MARKET VALUE	62,300				

116.042-2-5.2	Josephine St 311 Res vac land		COUNTY TAXABLE VALUE		4,100	1- 36-14.2
Morgan Cheryl R	Hermon-Dekalb 404401	4,100	TOWN TAXABLE VALUE		4,100	
130 Becker Rd	FRNT 265.00 DPTH 149.00	4,100	SCHOOL TAXABLE VALUE		4,100	
Lisbon, NY 13658-3163	EAST-0255966 NRTH-1643313		FD011 Dekalb Fire Dist		4,100 TO M	
	DEED BOOK 1998 PG-3639		LT008 Dekalb Jct Light		4,100 TO M	
	FULL MARKET VALUE	4,100				

116.042-2-7	55 Wells St 270 Mfg housing		COUNTY TAXABLE VALUE		19,500	1- 69- 3
Briggs Charles T	Hermon-Dekalb 404401	12,000	TOWN TAXABLE VALUE		19,500	
Briggs Barbara R	10-11-12 & Etal 3.50D	19,500	SCHOOL TAXABLE VALUE		19,500	
PO Box 168	ACRES 2.60		FD011 Dekalb Fire Dist		19,500 TO M	
De Kalb Junction, NY	EAST-0256820 NRTH-1642100		LT008 Dekalb Jct Light		19,500 TO M	
13630-0168	DEED BOOK 1012 PG-00058					
	FULL MARKET VALUE	19,500				

116.042-2-8.1	41 Caroline St 210 1 Family Res		COUNTY TAXABLE VALUE		54,600	1- 63- 8
Dox Travis W	Hermon-Dekalb 404401	10,400	TOWN TAXABLE VALUE		54,600	
Dox Margaret J	Lots 5,4,3	54,600	SCHOOL TAXABLE VALUE		54,600	
170 Miles Rd	230x147x220x147		FD011 Dekalb Fire Dist		54,600 TO M	
Hermon, NY 13652	FRNT 230.00 DPTH 147.00		LT008 Dekalb Jct Light		54,600 TO M	
	EAST-0256241 NRTH-1642634					
	DEED BOOK 2014 PG-7655					
	FULL MARKET VALUE	54,600				

116.042-2-8.2	Caroline St 311 Res vac land		COUNTY TAXABLE VALUE		3,200	
Scales Thomas	Hermon-Dekalb 404401	3,200	TOWN TAXABLE VALUE		3,200	
Scales Ellen	84x147x69x147	3,200	SCHOOL TAXABLE VALUE		3,200	
PO Box 211	FRNT 84.00 DPTH 147.00		FD011 Dekalb Fire Dist		3,200 TO M	
De Kalb Junction, NY	EAST-0256158 NRTH-1642752		LT008 Dekalb Jct Light		3,200 TO M	
13630-0211	DEED BOOK 2009 PG-4299					
	FULL MARKET VALUE	3,200				

STATE OF NEW YORK
COUNTY - St Lawrence
TOWN - Dekalb
SWIS - 403089

2 0 1 5 T E N T A T I V E A S S E S S M E N T R O L L

T A X A B L E SECTION OF THE ROLL - 1

PAGE 321
VALUATION DATE-JUL 01, 2014
TAXABLE STATUS DATE-MAR 01, 2015

TAX MAP NUMBER SEQUENCE
UNIFORM PERCENT OF VALUE IS 100.00
UNIFORM PERCENT OF VALUE IS 100.00

TAX MAP PARCEL NUMBER	PROPERTY LOCATION & CLASS	ASSESSMENT	EXEMPTION CODE	COUNTY	TOWN	SCHOOL
CURRENT OWNERS NAME	SCHOOL DISTRICT	LAND	TAX DESCRIPTION	TAXABLE VALUE		
CURRENT OWNERS ADDRESS	PARCEL SIZE/GRID COORD	TOTAL	SPECIAL DISTRICTS			ACCOUNT NO.
***** 116.042-2-9 *****						
33	Caroline St					1- 12-10
116.042-2-9	210 1 Family Res		VET WAR CT 41121	0	11,325	11,325 0
Scales Thomas	Hermon-Dekalb 404401	8,200	VET COM CT 41131	0	18,875	18,875 0
Scales Ellen	125x147x145x150	75,500	COUNTY TAXABLE VALUE		45,300	
PO Box 211	FRNT 125.00 DPTH 148.00		TOWN TAXABLE VALUE		45,300	
De Kalb Junction, NY	ACRES 0.50		SCHOOL TAXABLE VALUE		75,500	
13630-0211	EAST-0256100 NRTH-1642840		FD011 Dekalb Fire Dist		75,500	TO M
	DEED BOOK 2002 PG-20565		LT008 Dekalb Jct Light		75,500	TO M
	FULL MARKET VALUE	75,500				
***** 116.042-2-10 *****						
27	Caroline St					1- 33- 1
116.042-2-10	210 1 Family Res		Basic Star 41854	0	0	0 30,730
Stransky Barbara	Hermon-Dekalb 404401	6,000	COUNTY TAXABLE VALUE		48,000	
3900 US Highway 11	FRNT 83.00 DPTH 147.00	48,000	TOWN TAXABLE VALUE		48,000	
De Kalb Junction, NY	EAST-0256042 NRTH-1642928		SCHOOL TAXABLE VALUE		17,270	
13630-2100	DEED BOOK 2012 PG-13670		FD011 Dekalb Fire Dist		48,000	TO M
	FULL MARKET VALUE	48,000	LT008 Dekalb Jct Light		48,000	TO M
***** 116.042-2-11 *****						
23A,B	Caroline St					1- 37- 1
116.042-2-11	210 1 Family Res		Enhanced S 41834	0	0	0 59,000
Trombley Paul	Hermon-Dekalb 404401	6,000	COUNTY TAXABLE VALUE		59,000	
Trombley Gloria	FRNT 85.00 DPTH 150.00	59,000	TOWN TAXABLE VALUE		59,000	
PO Box 187	ACRES 0.25		SCHOOL TAXABLE VALUE		0	
De Kalb Junction, NY	EAST-0255994 NRTH-1643005		FD011 Dekalb Fire Dist		59,000	TO M
13630-0187	DEED BOOK 2005 PG-6731		LT008 Dekalb Jct Light		59,000	TO M
	FULL MARKET VALUE	59,000				
***** 116.042-2-12 *****						
19	Caroline St					1- 36-13
116.042-2-12	210 1 Family Res		Vet Chg of 41003	0	0	77,000 0
Hendrick Reginald	Hermon-Dekalb 404401	6,200	Vet Pro Ra 41112	0	73,531	0 0
PO Box 244	FRNT 85.00 DPTH 150.00	77,000	Enhanced S 41834	0	0	0 65,300
De Kalb Junction, NY	ACRES 0.25		COUNTY TAXABLE VALUE		3,469	
13630-0244	EAST-0255947 NRTH-1643067		TOWN TAXABLE VALUE		0	
	DEED BOOK 595 PG-00131		SCHOOL TAXABLE VALUE		11,700	
	FULL MARKET VALUE	77,000	FD011 Dekalb Fire Dist		77,000	TO M
			LT008 Dekalb Jct Light		77,000	TO M
***** 116.042-2-13 *****						
15	Caroline St					1- 33- 3
116.042-2-13	210 1 Family Res		VET WAR CT 41121	0	7,635	7,635 0
Simser Inez	Hermon-Dekalb 404401	6,000	Enhanced S 41834	0	0	0 50,900
PO Box 164	82x152x82x150	50,900	COUNTY TAXABLE VALUE		43,265	
De Kalb Junction, NY	FRNT 82.00 DPTH 151.00		TOWN TAXABLE VALUE		43,265	
13630-0164	ACRES 0.25		SCHOOL TAXABLE VALUE		0	
	EAST-0255902 NRTH-1643144		FD011 Dekalb Fire Dist		50,900	TO M
	DEED BOOK 956 PG-00577		LT008 Dekalb Jct Light		50,900	TO M
	FULL MARKET VALUE	50,900				

STATE OF NEW YORK
 COUNTY - St Lawrence
 TOWN - Dekalb
 SWIS - 403089

2 0 1 5 T E N T A T I V E A S S E S S M E N T R O L L
 T A X A B L E SECTION OF THE ROLL - 1

PAGE 322
 VALUATION DATE-JUL 01, 2014
 TAXABLE STATUS DATE-MAR 01, 2015

TAX MAP NUMBER SEQUENCE
 UNIFORM PERCENT OF VALUE IS 100.00
 UNIFORM PERCENT OF VALUE IS 100.00

TAX MAP PARCEL NUMBER	PROPERTY LOCATION & CLASS	ASSESSMENT	EXEMPTION CODE	COUNTY	TOWN	SCHOOL
CURRENT OWNERS NAME	SCHOOL DISTRICT	LAND	TAX DESCRIPTION	TAXABLE VALUE		
CURRENT OWNERS ADDRESS	PARCEL SIZE/GRID COORD	TOTAL	SPECIAL DISTRICTS	ACCOUNT NO.		
***** 116.042-2-14 *****						
116.042-2-14	13 Caroline St					1- 52-13
Cutway Don W	210 1 Family Res		Basic Star 41854	0	0	30,730
Fent Matthew	Hermon-Dekalb 404401	6,000	COUNTY TAXABLE VALUE		84,000	
PO Box 196	82x155x82x152	84,000	TOWN TAXABLE VALUE		84,000	
Dekalb Junction, NY 13630	FRNT 82.00 DPTH 153.00		SCHOOL TAXABLE VALUE		53,270	
	BANK8888830		FD011 Dekalb Fire Dist		84,000 TO M	
	EAST-0255852 NRTH-1643211		LT008 Dekalb Jct Light		84,000 TO M	
	DEED BOOK 1998 PG-2357					
	FULL MARKET VALUE	84,000				
***** 116.042-2-15 *****						
116.042-2-15	11 Caroline St					1- 27-13
McDermott Suzan L	210 1 Family Res		Basic Star 41854	0	0	30,730
PO Box 61	Hermon-Dekalb 404401	6,000	COUNTY TAXABLE VALUE		63,000	
Canton, NY 13617	FRNT 82.00 DPTH 155.00	63,000	TOWN TAXABLE VALUE		63,000	
	ACRES 0.32 BANK8888869		SCHOOL TAXABLE VALUE		32,270	
	EAST-0255808 NRTH-1643281		FD011 Dekalb Fire Dist		63,000 TO M	
	DEED BOOK 2005 PG-18995		LT008 Dekalb Jct Light		63,000 TO M	
	FULL MARKET VALUE	63,000				
***** 116.042-3-1 *****						
116.042-3-1	12 Gibbons St					1- 51-13
Smith William H II	210 1 Family Res		Basic Star 41854	0	0	30,730
Smith Katie E	Hermon-Dekalb 404401	8,900	COUNTY TAXABLE VALUE		62,000	
PO Box 3	9/06SP44K	62,000	TOWN TAXABLE VALUE		62,000	
De Kalb Junction, NY	150x120x149x115		SCHOOL TAXABLE VALUE		31,270	
13630-0003	FRNT 150.00 DPTH 117.00		FD011 Dekalb Fire Dist		62,000 TO M	
	ACRES 0.40		LT008 Dekalb Jct Light		62,000 TO M	
	EAST-0255571 NRTH-1643263					
	DEED BOOK 2006 PG-17672					
	FULL MARKET VALUE	62,000				
***** 116.042-3-2 *****						
116.042-3-2	8 Caroline St					1- 67- 4
Lee Wanda	210 1 Family Res		Basic Star 41854	0	0	30,730
PO Box 301	Hermon-Dekalb 404401	6,100	COUNTY TAXABLE VALUE		65,000	
De Kalb Junction, NY	111x147x96x149	65,000	TOWN TAXABLE VALUE		65,000	
13630-0301	FRNT 111.00 DPTH 148.00		SCHOOL TAXABLE VALUE		34,270	
	ACRES 0.35		FD011 Dekalb Fire Dist		65,000 TO M	
	EAST-0255633 NRTH-1643180		LT008 Dekalb Jct Light		65,000 TO M	
	DEED BOOK 2005 PG-8755					
	FULL MARKET VALUE	65,000				

STATE OF NEW YORK
COUNTY - St Lawrence
TOWN - Dekalb
SWIS - 403089

2 0 1 5 T E N T A T I V E A S S E S S M E N T R O L L
T A X A B L E SECTION OF THE ROLL - 1

PAGE 323
VALUATION DATE-JUL 01, 2014
TAXABLE STATUS DATE-MAR 01, 2015

TAX MAP NUMBER SEQUENCE
UNIFORM PERCENT OF VALUE IS 100.00
UNIFORM PERCENT OF VALUE IS 100.00

TAX MAP PARCEL NUMBER	PROPERTY LOCATION & CLASS	ASSESSMENT	EXEMPTION CODE	COUNTY	TOWN	SCHOOL
CURRENT OWNERS NAME	SCHOOL DISTRICT	LAND	TAX DESCRIPTION	TAXABLE VALUE		
CURRENT OWNERS ADDRESS	PARCEL SIZE/GRID COORD	TOTAL	SPECIAL DISTRICTS			ACCOUNT NO.

116.042-3-3	10 Caroline St 210 1 Family Res		Basic Star 41854	0	0	1- 15- 3
Klock Dylan M	Hermon-Dekalb 404401	11,000	COUNTY TAXABLE VALUE	80,000		30,730
Klock Sarah K	Lots 1,2,3	80,000	TOWN TAXABLE VALUE	80,000		
10 Caroline St	210x147x205x150		SCHOOL TAXABLE VALUE	49,270		
Dekalb Junction, NY 13630	FRNT 21.00 DPTH 148.00		FD011 Dekalb Fire Dist	80,000 TO M		
	ACRES 0.70 BANK8888830		LT008 Dekalb Jct Light	80,000 TO M		
	EAST-0255748 NRTH-1643010					
	DEED BOOK 2011 PG-14413					
	FULL MARKET VALUE	80,000				

116.042-3-5	26 Caroline St 210 1 Family Res		Enhanced S 41834	0	0	1- 33- 4
Elen Constance	Hermon-Dekalb 404401	9,600	COUNTY TAXABLE VALUE	63,000		63,000
PO Box 106	Lot 4 & 5	63,000	TOWN TAXABLE VALUE	63,000		
De Kalb Junction, NY	FRNT 165.00 DPTH 147.00		SCHOOL TAXABLE VALUE	0		
13630-0106	EAST-0255846 NRTH-1642859		FD011 Dekalb Fire Dist	63,000 TO M		
	DEED BOOK 917 PG-00051		LT008 Dekalb Jct Light	63,000 TO M		
	FULL MARKET VALUE	63,000				

116.042-3-6.11	34 Caroline St 210 1 Family Res		COUNTY TAXABLE VALUE	75,000		1- 64- 8
Trombley Katelyn Elizabeth	Hermon-Dekalb 404401	8,600	TOWN TAXABLE VALUE	75,000		
PO Box 16	136x153x136x152	75,000	SCHOOL TAXABLE VALUE	75,000		
De Kalb Junction, NY	FRNT 136.00 DPTH 153.00		FD011 Dekalb Fire Dist	75,000 TO M		
13630-0016	ACRES 0.50		LT008 Dekalb Jct Light	75,000 TO M		
	EAST-0255979 NRTH-1642699					
	DEED BOOK 2013 PG-5717					
	FULL MARKET VALUE	75,000				

116.042-3-6.12	Caroline St 311 Res vac land		COUNTY TAXABLE VALUE	2,200		
Trombley Katelyn Elizabeth	Hermon-Dekalb 404401	2,200	TOWN TAXABLE VALUE	2,200		
PO Box 16	80x152	2,200	SCHOOL TAXABLE VALUE	2,200		
De Kalb Junction, NY	FRNT 80.00 DPTH 152.00		FD011 Dekalb Fire Dist	2,200 TO M		
13630-0016	EAST-0255918 NRTH-1642756		LT008 Dekalb Jct Light	2,200 TO M		
	DEED BOOK 2013 PG-5717					
	FULL MARKET VALUE	2,200				

116.042-3-7	36 Caroline St 210 1 Family Res		COUNTY TAXABLE VALUE	43,000		1- 58- 4
Arquitt Loren C	Hermon-Dekalb 404401	7,500	TOWN TAXABLE VALUE	43,000		
Arquitt Charlene A	105x150x115x150	43,000	SCHOOL TAXABLE VALUE	43,000		
PO Box 66	FRNT 105.00 DPTH 150.00		FD011 Dekalb Fire Dist	43,000 TO M		
Rensselaer Falls, NY 13680	EAST-0256047 NRTH-1642563		LT008 Dekalb Jct Light	43,000 TO M		
	DEED BOOK 2008 PG-18208					
	FULL MARKET VALUE	43,000				

STATE OF NEW YORK
 COUNTY - St Lawrence
 TOWN - Dekalb
 SWIS - 403089

2 0 1 5 T E N T A T I V E A S S E S S M E N T R O L L
 T A X A B L E SECTION OF THE ROLL - 1

PAGE 324
 VALUATION DATE-JUL 01, 2014
 TAXABLE STATUS DATE-MAR 01, 2015

TAX MAP NUMBER SEQUENCE
 UNIFORM PERCENT OF VALUE IS 100.00
 UNIFORM PERCENT OF VALUE IS 100.00

TAX MAP PARCEL NUMBER	PROPERTY LOCATION & CLASS	ASSESSMENT	EXEMPTION CODE	COUNTY	TOWN	SCHOOL
CURRENT OWNERS NAME	SCHOOL DISTRICT	LAND	TAX DESCRIPTION	TAXABLE VALUE		
CURRENT OWNERS ADDRESS	PARCEL SIZE/GRID COORD	TOTAL	SPECIAL DISTRICTS	ACCOUNT NO.		

116.042-3-8	Caroline St 311 Res vac land		COUNTY TAXABLE VALUE	2,500		1- 70-15
Briggs Charles	Hermon-Dekalb 404401	2,500	TOWN TAXABLE VALUE	2,500		
PO Box 168	153x250x150x250	2,500	SCHOOL TAXABLE VALUE	2,500		
De Kalb Junction, NY	FRNT 153.00 DPTH 250.00		FD011 Dekalb Fire Dist	2,500	TO M	
13630-0168	EAST-0256137 NRTH-1642435		LT008 Dekalb Jct Light	2,500	TO M	
	DEED BOOK 1032 PG-00201					
	FULL MARKET VALUE	2,500				

116.042-3-9	47 School St 210 1 Family Res		Basic Star 41854	0	0	1- 36-12
Trombley Paul Jr	Hermon-Dekalb 404401	9,600	COUNTY TAXABLE VALUE	77,000		30,730
Trombley Anna	207x123x250x100	77,000	TOWN TAXABLE VALUE	77,000		
PO Box 8	FRNT 207.00 DPTH 112.00		SCHOOL TAXABLE VALUE	46,270		
De Kalb Junction, NY	ACRES 0.50		FD011 Dekalb Fire Dist	77,000	TO M	
13630-0008	EAST-0255771 NRTH-1642734		LT008 Dekalb Jct Light	77,000	TO M	
	DEED BOOK 1089 PG-1004					
	FULL MARKET VALUE	77,000				

116.042-3-10	44 School St 210 1 Family Res		Basic Star 41854	0	0	1- 33- 2
Fletcher Robert	Hermon-Dekalb 404401	6,800	COUNTY TAXABLE VALUE	42,000		30,730
Fletcher Debra	242X61X210X56	42,000	TOWN TAXABLE VALUE	42,000		
PO Box 34	FRNT 242.00 DPTH 57.00		SCHOOL TAXABLE VALUE	11,270		
De Kalb Junction, NY	ACRES 0.29		FD011 Dekalb Fire Dist	42,000	TO M	
13630-0034	EAST-0255639 NRTH-1642697		LT008 Dekalb Jct Light	42,000	TO M	
	DEED BOOK 1037 PG-00076					
	FULL MARKET VALUE	42,000				

116.042-3-12.1	9 Ridge St 210 1 Family Res		COUNTY TAXABLE VALUE	73,000		1- 35-15
North Country Savings Bank	Hermon-Dekalb 404401	7,100	TOWN TAXABLE VALUE	73,000		
127 Main St	6/09sp75000	73,000	SCHOOL TAXABLE VALUE	73,000		
Canton, NY 13617	189x62x215x67		FD011 Dekalb Fire Dist	73,000	TO M	
	FRNT 189.00 DPTH 65.00		LT008 Dekalb Jct Light	73,000	TO M	
	BANK8888869					
	EAST-0255590 NRTH-1642661					
	DEED BOOK 2014 PG-1543					
	FULL MARKET VALUE	73,000				

STATE OF NEW YORK
 COUNTY - St Lawrence
 TOWN - Dekalb
 SWIS - 403089

2 0 1 5 T E N T A T I V E A S S E S S M E N T R O L L
 T A X A B L E SECTION OF THE ROLL - 1

PAGE 325
 VALUATION DATE-JUL 01, 2014
 TAXABLE STATUS DATE-MAR 01, 2015

TAX MAP NUMBER SEQUENCE
 UNIFORM PERCENT OF VALUE IS 100.00
 UNIFORM PERCENT OF VALUE IS 100.00

TAX MAP PARCEL NUMBER	PROPERTY LOCATION & CLASS	ASSESSMENT	EXEMPTION CODE	COUNTY	TOWN	SCHOOL
CURRENT OWNERS NAME	SCHOOL DISTRICT	LAND	TAX DESCRIPTION	TAXABLE VALUE		
CURRENT OWNERS ADDRESS	PARCEL SIZE/GRID COORD	TOTAL	SPECIAL DISTRICTS	ACCOUNT NO.		

116.042-3-13.11	5 Ridge St 210 1 Family Res		Enhanced S 41834	0	0	0 60,000
Simmons Clara E	Hermon-Dekalb 404401	5,000	COUNTY TAXABLE VALUE		60,000	
PO Box 183	67X86X81X30X145X56X5X62	60,000	TOWN TAXABLE VALUE		60,000	
De Kalb Junction, NY	57X12X63		SCHOOL TAXABLE VALUE		0	
	13630-0183 FRNT 67.00 DPTH		FD011 Dekalb Fire Dist		60,000	TO M
	ACRES 0.24		LT008 Dekalb Jct Light		60,000	TO M
	EAST-0255525 NRTH-1642793					
	DEED BOOK 1999 PG-13934					
	FULL MARKET VALUE	60,000				

116.042-3-13.21	3 Ridge St 270 Mfg housing		COUNTY TAXABLE VALUE		33,200	1- 49-10.2
Conklin Suzann	Hermon-Dekalb 404401	3,800	TOWN TAXABLE VALUE		33,200	
1048 Maple Ridge Rd	66x87x81x86	33,200	SCHOOL TAXABLE VALUE		33,200	
De Kalb Junction, NY	FRNT 66.00 DPTH 94.00		FD011 Dekalb Fire Dist		33,200	TO M
	13630-3152 EAST-0255459 NRTH-1642824		LT008 Dekalb Jct Light		33,200	TO M
	DEED BOOK 2001 PG-22176					
	FULL MARKET VALUE	33,200				

116.042-3-14	39 School St 210 1 Family Res		Basic Star 41854	0	0	0 30,000
Trathen James A	Hermon-Dekalb 404401	6,700	COUNTY TAXABLE VALUE		30,000	
Trathen Christine	99x135x99x123	30,000	TOWN TAXABLE VALUE		30,000	
PO Box 118	FRNT 99.00 DPTH		SCHOOL TAXABLE VALUE		0	
De Kalb Junction, NY	ACRES 0.25 BANK8888830		FD011 Dekalb Fire Dist		30,000	TO M
	13630-0118 EAST-0255677 NRTH-1642865		LT008 Dekalb Jct Light		30,000	TO M
	DEED BOOK 903 PG-01063					
	FULL MARKET VALUE	30,000				

116.042-3-15	26 Second St 210 1 Family Res		Basic Star 41854	0	0	0 30,730
Deleel Jordan	Hermon-Dekalb 404401	7,500	COUNTY TAXABLE VALUE		79,000	
Deleel Samantha	110x90x60x130x135	79,000	TOWN TAXABLE VALUE		79,000	
PO Box 58	FRNT 110.00 DPTH 142.00		SCHOOL TAXABLE VALUE		48,270	
Dekalb Junction, NY	13630-0058 BANK8888830		FD011 Dekalb Fire Dist		79,000	TO M
	EAST-0255612 NRTH-1642953		LT008 Dekalb Jct Light		79,000	TO M
	DEED BOOK 2011 PG-5982					
	FULL MARKET VALUE	79,000				

STATE OF NEW YORK
COUNTY - St Lawrence
TOWN - Dekalb
SWIS - 403089

2 0 1 5 T E N T A T I V E A S S E S S M E N T R O L L
T A X A B L E SECTION OF THE ROLL - 1

PAGE 326
VALUATION DATE-JUL 01, 2014
TAXABLE STATUS DATE-MAR 01, 2015

TAX MAP NUMBER SEQUENCE
UNIFORM PERCENT OF VALUE IS 100.00
UNIFORM PERCENT OF VALUE IS 100.00

TAX MAP PARCEL NUMBER	PROPERTY LOCATION & CLASS	ASSESSMENT	EXEMPTION CODE	COUNTY	TOWN	SCHOOL
CURRENT OWNERS NAME	SCHOOL DISTRICT	LAND	TAX DESCRIPTION	TAXABLE VALUE		
CURRENT OWNERS ADDRESS	PARCEL SIZE/GRID COORD	TOTAL	SPECIAL DISTRICTS	ACCOUNT NO.		
***** 116.042-3-16 *****						
29	School St					1- 65- 4
116.042-3-16	210 1 Family Res		Enhanced S 41834	0	0	58,000
Tyo Jean M	Hermon-Dekalb 404401	7,700	COUNTY TAXABLE VALUE		58,000	
PO Box 219	Lot 26	58,000	TOWN TAXABLE VALUE		58,000	
De Kalb Junction, NY	119x111x14x58x125x157		SCHOOL TAXABLE VALUE		0	
13630-0219	FRNT 119.00 DPTH 160.00		FD011 Dekalb Fire Dist		58,000	TO M
	EAST-0255507 NRTH-1643095		LT008 Dekalb Jct Light		58,000	TO M
	DEED BOOK 1114 PG-559					
	FULL MARKET VALUE	58,000				
***** 116.042-3-17.1 *****						
27	School St					1- 18-14
116.042-3-17.1	210 1 Family Res		Basic Star 41854	0	0	30,730
Webb Priscilla R	Hermon-Dekalb 404401	5,500	COUNTY TAXABLE VALUE		45,600	
100 Market St Apt 17	98x84x50x35x54x111	45,600	TOWN TAXABLE VALUE		45,600	
Potsdam, NY 13676-1703	FRNT 98.00 DPTH 111.00		SCHOOL TAXABLE VALUE		14,870	
	EAST-0255409 NRTH-1643145		FD011 Dekalb Fire Dist		45,600	TO M
	DEED BOOK 2003 PG-1755		LT008 Dekalb Jct Light		45,600	TO M
	FULL MARKET VALUE	45,600				
***** 116.042-3-17.2 *****						
6	Gibbons St					
116.042-3-17.2	270 Mfg housing		Basic Star 41854	0	0	27,600
Burke Percy C	Hermon-Dekalb 404401	5,200	COUNTY TAXABLE VALUE		27,600	
PO Box 108	Pt Lot 25	27,600	TOWN TAXABLE VALUE		27,600	
De Kalb Junction, NY	100x75x56x34x35x50		SCHOOL TAXABLE VALUE		0	
13630-0108	FRNT 100.00 DPTH 75.00		FD011 Dekalb Fire Dist		27,600	TO M
	EAST-0255471 NRTH-1643216		LT008 Dekalb Jct Light		27,600	TO M
	DEED BOOK 2006 PG-20857					
	FULL MARKET VALUE	27,600				
***** 116.042-4-1 *****						
10	Second St					1- 31-13
116.042-4-1	210 1 Family Res		Basic Star 41854	0	0	30,730
Rielly Albert N	Hermon-Dekalb 404401	9,300	COUNTY TAXABLE VALUE		74,000	
Rielly Nancy L	11/07sp68000	74,000	TOWN TAXABLE VALUE		74,000	
PO Box 154	165x155x160x120		SCHOOL TAXABLE VALUE		43,270	
DeKalb Junction, NY 13630	FRNT 165.00 DPTH 137.00		FD011 Dekalb Fire Dist		74,000	TO M
	ACRES 0.50 BANK8888830		LT008 Dekalb Jct Light		74,000	TO M
	EAST-0255378 NRTH-1642664					
	DEED BOOK 2007 PG-21143					
	FULL MARKET VALUE	74,000				

STATE OF NEW YORK
COUNTY - St Lawrence
TOWN - Dekalb
SWIS - 403089

2 0 1 5 T E N T A T I V E A S S E S S M E N T R O L L
T A X A B L E SECTION OF THE ROLL - 1

PAGE 327
VALUATION DATE-JUL 01, 2014
TAXABLE STATUS DATE-MAR 01, 2015

TAX MAP NUMBER SEQUENCE
UNIFORM PERCENT OF VALUE IS 100.00
UNIFORM PERCENT OF VALUE IS 100.00

TAX MAP PARCEL NUMBER	PROPERTY LOCATION & CLASS	ASSESSMENT	EXEMPTION CODE	COUNTY	TOWN	SCHOOL
CURRENT OWNERS NAME	SCHOOL DISTRICT	LAND	TAX DESCRIPTION	TAXABLE VALUE		ACCOUNT NO.
CURRENT OWNERS ADDRESS	PARCEL SIZE/GRID COORD	TOTAL	SPECIAL DISTRICTS			
***** 116.042-4-2 *****						
10 Ridge St						1- 65-14
116.042-4-2	210 1 Family Res		Enhanced S 41834	0	0	54,400
Cole Daniel	Hermon-Dekalb 404401	7,000	COUNTY TAXABLE VALUE		54,400	
Cole Jerrilyn	95x63x63x95x140x110	54,400	TOWN TAXABLE VALUE		54,400	
PO Box 249	FRNT 95.00 DPTH 89.00		SCHOOL TAXABLE VALUE		0	
De Kalb Junction, NY	ACRES 0.50		FD011 Dekalb Fire Dist		54,400 TO M	
13630-0249	EAST-0255465 NRTH-1642563		LT008 Dekalb Jct Light		54,400 TO M	
	DEED BOOK 1091 PG-365					
	FULL MARKET VALUE	54,400				
***** 116.042-4-3 *****						
12 Ridge St						1- 56-12
116.042-4-3	210 1 Family Res		Basic Star 41854	0	0	34,530
Weller Cyrus W	Hermon-Dekalb 404401	7,200	COUNTY TAXABLE VALUE		36,000	
PO Box 131	149x157x110x95x63x63	36,000	TOWN TAXABLE VALUE		36,000	
De Kalb Junction, NY	FRNT 149.00 DPTH 105.00		SCHOOL TAXABLE VALUE		1,470	
13630-0131	ACRES 0.50		FD011 Dekalb Fire Dist		36,000 TO M	
	EAST-0255549 NRTH-1642480		LT008 Dekalb Jct Light		36,000 TO M	
	DEED BOOK 902 PG-00563					
	FULL MARKET VALUE	36,000				
***** 116.042-4-5 *****						
2858 Cr 17						1- 12- 8
116.042-4-5	210 1 Family Res		Basic Star 41854	0	0	30,730
Snyder Ricky J Jr	Hermon-Dekalb 404401	11,900	COUNTY TAXABLE VALUE		44,000	
2858 County Route 17	Seeger survey	44,000	TOWN TAXABLE VALUE		44,000	
DeKalb Junction, NY	195x201x195x201		SCHOOL TAXABLE VALUE		13,270	
13630-3135	FRNT 195.00 DPTH 201.00		FD011 Dekalb Fire Dist		44,000 TO M	
	ACRES 0.90 BANK8888869		LT008 Dekalb Jct Light		44,000 TO M	
	EAST-0255690 NRTH-1642029					
	DEED BOOK 2010 PG-2956					
	FULL MARKET VALUE	44,000				
***** 116.042-4-6 *****						
2860 Cr 17						1- 57- 2
116.042-4-6	220 2 Family Res		COUNTY TAXABLE VALUE		47,000	
Shattuck Willis G	Hermon-Dekalb 404401	7,800	TOWN TAXABLE VALUE		47,000	
332 Jeffers Rd	97x209x97x210	47,000	SCHOOL TAXABLE VALUE		47,000	
De Kalb Junction, NY	FRNT 97.00 DPTH 209.00		FD011 Dekalb Fire Dist		47,000 TO M	
13630-4130	ACRES 0.50		LT008 Dekalb Jct Light		47,000 TO M	
	EAST-0255596 NRTH-1642142					
	DEED BOOK 1045 PG-00521					
	FULL MARKET VALUE	47,000				

STATE OF NEW YORK
COUNTY - St Lawrence
TOWN - Dekalb
SWIS - 403089

2 0 1 5 T E N T A T I V E A S S E S S M E N T R O L L
T A X A B L E SECTION OF THE ROLL - 1

PAGE 328
VALUATION DATE-JUL 01, 2014
TAXABLE STATUS DATE-MAR 01, 2015

TAX MAP NUMBER SEQUENCE
UNIFORM PERCENT OF VALUE IS 100.00
UNIFORM PERCENT OF VALUE IS 100.00

TAX MAP PARCEL NUMBER	PROPERTY LOCATION & CLASS	ASSESSMENT	EXEMPTION CODE	COUNTY	TOWN	SCHOOL
CURRENT OWNERS NAME	SCHOOL DISTRICT	LAND	TAX DESCRIPTION	TAXABLE VALUE		ACCOUNT NO.
CURRENT OWNERS ADDRESS	PARCEL SIZE/GRID COORD	TOTAL	SPECIAL DISTRICTS			
***** 116.042-4-7 *****						
2863 Cr 17						1- 23- 6
116.042-4-7	210 1 Family Res		Basic Star 41854	0	0	30,730
DeLorme Randy Jr	Hermon-Dekalb 404401	9,400	COUNTY TAXABLE VALUE		47,000	
2863 County Route 17	128x300x129x283	47,000	TOWN TAXABLE VALUE		47,000	
Dekalb Junction, NY 13630	ACRES 0.90 BANK8888830		SCHOOL TAXABLE VALUE		16,270	
	EAST-0255324 NRTH-1642001		FD011 Dekalb Fire Dist		47,000 TO M	
	DEED BOOK 2005 PG-18212		LT008 Dekalb Jct Light		47,000 TO M	
	FULL MARKET VALUE	47,000				
***** 116.042-4-8 *****						
2865 Cr 17						1- 32- 6
116.042-4-8	270 Mfg housing		Basic Star 41854	0	0	30,730
Brown Lisa I	Hermon-Dekalb 404401	7,200	COUNTY TAXABLE VALUE		52,000	
PO Box 9	78x283x79x277	52,000	TOWN TAXABLE VALUE		52,000	
De Kalb Junction, NY	FRNT 78.00 DPTH 280.00		SCHOOL TAXABLE VALUE		21,270	
13630-0009	EAST-0255263 NRTH-1642081		FD011 Dekalb Fire Dist		52,000 TO M	
	DEED BOOK 2002 PG-6851		LT008 Dekalb Jct Light		52,000 TO M	
	FULL MARKET VALUE	52,000				
***** 116.042-4-9 *****						
2871 Cr 17						1- 42-12
116.042-4-9	210 1 Family Res		Aged - All 41800	0	18,000	18,000
Maine Ronald H	Hermon-Dekalb 404401	8,800	Enhanced S 41834	0	0	18,000
PO Box 116	115x277x115x269	36,000	COUNTY TAXABLE VALUE		18,000	
De Kalb Junction, NY 13630	FRNT 115.00 DPTH 273.00		TOWN TAXABLE VALUE		18,000	
	ACRES 0.75		SCHOOL TAXABLE VALUE		0	
	EAST-0255200 NRTH-1642161		FD011 Dekalb Fire Dist		36,000 TO M	
	DEED BOOK 1053 PG-00899		LT008 Dekalb Jct Light		36,000 TO M	
	FULL MARKET VALUE	36,000				
***** 116.042-4-10 *****						
2864 Cr 17						1- 57- 3
116.042-4-10	210 1 Family Res		COUNTY TAXABLE VALUE		45,000	
Shattuck Willis G	Hermon-Dekalb 404401	7,800	TOWN TAXABLE VALUE		45,000	
332 Jeffers Rd	97x208x97x209	45,000	SCHOOL TAXABLE VALUE		45,000	
De Kalb Junction, NY	FRNT 97.00 DPTH 208.00		FD011 Dekalb Fire Dist		45,000 TO M	
13630-4130	ACRES 0.50		LT008 Dekalb Jct Light		45,000 TO M	
	EAST-0255540 NRTH-1642219					
	DEED BOOK 1045 PG-00521					
	FULL MARKET VALUE	45,000				
***** 116.042-4-11 *****						
2866 Cr 17						1- 12-11
116.042-4-11	210 1 Family Res		Basic Star 41854	0	0	30,730
Noble Justin A	Hermon-Dekalb 404401	6,500	COUNTY TAXABLE VALUE		54,000	
Noble Katie J	74x158x119x43x193x204	54,000	TOWN TAXABLE VALUE		54,000	
2866 County Route 17	FRNT 74.00 DPTH 207.00		SCHOOL TAXABLE VALUE		23,270	
De Kalb Junction, NY 13630	BANK8888288		FD011 Dekalb Fire Dist		54,000 TO M	
	EAST-0255482 NRTH-1642282		LT008 Dekalb Jct Light		54,000 TO M	
	DEED BOOK 2014 PG-12334					
	FULL MARKET VALUE	54,000				

STATE OF NEW YORK
COUNTY - St Lawrence
TOWN - Dekalb
SWIS - 403089

2 0 1 5 T E N T A T I V E A S S E S S M E N T R O L L
T A X A B L E SECTION OF THE ROLL - 1

PAGE 329
VALUATION DATE-JUL 01, 2014
TAXABLE STATUS DATE-MAR 01, 2015

TAX MAP NUMBER SEQUENCE
UNIFORM PERCENT OF VALUE IS 100.00
UNIFORM PERCENT OF VALUE IS 100.00

TAX MAP PARCEL NUMBER	PROPERTY LOCATION & CLASS	ASSESSMENT	EXEMPTION CODE	COUNTY	TOWN	SCHOOL
CURRENT OWNERS NAME	SCHOOL DISTRICT	LAND	TAX DESCRIPTION	TAXABLE VALUE		
CURRENT OWNERS ADDRESS	PARCEL SIZE/GRID COORD	TOTAL	SPECIAL DISTRICTS	ACCOUNT NO.		

116.042-4-12	2870 Cr 17			116.042-4-12		*****
Merithew Patrick John	210 1 Family Res		Basic Star 41854	0	0	1- 50-13
Harley Merithew	Hermon-Dekalb 404401	3,500	COUNTY TAXABLE VALUE	46,000		30,730
313 S Timber Trl	42x122x110x79x150x206	46,000	TOWN TAXABLE VALUE	46,000		
Wildwood, FL 34785	FRNT 42.00 DPTH 299.00		SCHOOL TAXABLE VALUE	15,270		
	EAST-0255420 NRTH-1642308		FD011 Dekalb Fire Dist	46,000 TO M		
	DEED BOOK 2001 PG-17661		LT008 Dekalb Jct Light	46,000 TO M		
	FULL MARKET VALUE	46,000				

116.042-4-13	2876 Cr 17			116.042-4-13		*****
Hendrick Deborah	210 1 Family Res		COUNTY TAXABLE VALUE	38,000		1- 42- 6
2876 County Route 17	Hermon-Dekalb 404401	10,100	TOWN TAXABLE VALUE	38,000		
De Kalb Junction, NY	229x125x222x122	38,000	SCHOOL TAXABLE VALUE	38,000		
	FRNT 229.00 DPTH 123.00		FD011 Dekalb Fire Dist	38,000 TO M		
	13630-3135 ACRES 0.60		LT008 Dekalb Jct Light	38,000 TO M		
	EAST-0255310 NRTH-1642403					
	DEED BOOK 2010 PG-13726					
	FULL MARKET VALUE	38,000				

116.042-4-14	Cr 17			116.042-4-14		*****
Drake Ernest P	311 Res vac land		COUNTY TAXABLE VALUE	300		1- 49-15
2282 County Route 19	Hermon-Dekalb 404401	300	TOWN TAXABLE VALUE	300		
Dekalb Junction, NY 13630	10x125x35x125	300	SCHOOL TAXABLE VALUE	300		
	FRNT 10.00 DPTH 125.00		FD011 Dekalb Fire Dist	300 TO M		
	BANK8888864		LT008 Dekalb Jct Light	300 TO M		
	EAST-0255251 NRTH-1642505					
	DEED BOOK 2004 PG-22793					
	FULL MARKET VALUE	300				

116.042-4-15	2 Second St			116.042-4-15		*****
Drake Ernest P	220 2 Family Res		VET COM CT 41131	0	12,500	12,500 0
2 Second St	Hermon-Dekalb 404401	4,900	Basic Star 41854	0	0	30,730
Dekalb Junction, NY 13630	125x59x125x50	50,000	COUNTY TAXABLE VALUE	37,500		
	FRNT 125.00 DPTH		TOWN TAXABLE VALUE	37,500		
	ACRES 0.25 BANK8888864		SCHOOL TAXABLE VALUE	19,270		
	EAST-0255213 NRTH-1642524		FD011 Dekalb Fire Dist	50,000 TO M		
	DEED BOOK 2004 PG-22793		LT008 Dekalb Jct Light	50,000 TO M		
	FULL MARKET VALUE	50,000				

116.042-4-16	6 Second St			116.042-4-16		*****
Stiles David L	210 1 Family Res		Basic Star 41854	0	0	1- 61- 7
Stiles Angela L	Hermon-Dekalb 404401	6,400	COUNTY TAXABLE VALUE	60,000		30,730
PO Box 143	79x225x79x205	60,000	TOWN TAXABLE VALUE	60,000		
De Kalb Junction, NY	FRNT 79.00 DPTH 215.00		SCHOOL TAXABLE VALUE	29,270		
	EAST-0255327 NRTH-1642540		FD011 Dekalb Fire Dist	60,000 TO M		
	13630-0143 DEED BOOK 2005 PG-4065		LT008 Dekalb Jct Light	60,000 TO M		
	FULL MARKET VALUE	60,000				

STATE OF NEW YORK
COUNTY - St Lawrence
TOWN - Dekalb
SWIS - 403089

2 0 1 5 T E N T A T I V E A S S E S S M E N T R O L L
T A X A B L E SECTION OF THE ROLL - 1

PAGE 330
VALUATION DATE-JUL 01, 2014
TAXABLE STATUS DATE-MAR 01, 2015

TAX MAP NUMBER SEQUENCE
UNIFORM PERCENT OF VALUE IS 100.00
UNIFORM PERCENT OF VALUE IS 100.00

TAX MAP PARCEL NUMBER	PROPERTY LOCATION & CLASS	ASSESSMENT	EXEMPTION CODE	COUNTY	TOWN	SCHOOL
CURRENT OWNERS NAME	SCHOOL DISTRICT	LAND	TAX DESCRIPTION	TAXABLE VALUE		
CURRENT OWNERS ADDRESS	PARCEL SIZE/GRID COORD	TOTAL	SPECIAL DISTRICTS			ACCOUNT NO.

116.042-5-7.1	22 School St			116.042-5-7.1		*****
Michaud Freda M	210 1 Family Res		Enhanced S 41834	0	0	1- 55- 9
PO Box 53	Hermon-Dekalb 404401	9,000	COUNTY TAXABLE VALUE	122,000		65,300
Dekalb Junction, NY 13630	72x88x6x88x59x188	122,000	TOWN TAXABLE VALUE	122,000		
	FRNT 138.00 DPTH 169.00		SCHOOL TAXABLE VALUE	56,700		
	EAST-0255226 NRTH-1643086		FD011 Dekalb Fire Dist	122,000 TO M		
	DEED BOOK 2012 PG-19860		LT008 Dekalb Jct Light	122,000 TO M		
	FULL MARKET VALUE	122,000				

116.042-5-8.1	28 School St			116.042-5-8.1		*****
Frary John	210 1 Family Res		Enhanced S 41834	0	0	1- 20- 3
Frary Marjorie	Hermon-Dekalb 404401	8,600	COUNTY TAXABLE VALUE	62,000		62,000
PO Box 151	126x99x133x88	62,000	TOWN TAXABLE VALUE	62,000		
De Kalb Junction, NY	FRNT 126.00 DPTH 94.00		SCHOOL TAXABLE VALUE	0		
	ACRES 0.46		FD011 Dekalb Fire Dist	62,000 TO M		
13630-0151	EAST-0255320 NRTH-1642993		LT008 Dekalb Jct Light	62,000 TO M		
	DEED BOOK 1999 PG-2590					
	FULL MARKET VALUE	62,000				

116.042-5-10.1	15 Second St			116.042-5-10.1		*****
Graham Arnold A	270 Mfg housing		Basic Star 41854	0	0	1- 65- 1
Graham Gloria J	Hermon-Dekalb 404401	4,300	COUNTY TAXABLE VALUE	18,000		18,000
PO Box 217	55x180x57x185	18,000	TOWN TAXABLE VALUE	18,000		
De Kalb Junction, NY	FRNT 55.00 DPTH 180.00		SCHOOL TAXABLE VALUE	0		
	EAST-0255285 NRTH-1642875		FD011 Dekalb Fire Dist	18,000 TO M		
13630-0217	DEED BOOK 2006 PG-2684		LT008 Dekalb Jct Light	18,000 TO M		
	FULL MARKET VALUE	18,000				

116.042-5-10.2	30 School St			116.042-5-10.2		*****
Sherman Cynthia Ann T	311 Res vac land		COUNTY TAXABLE VALUE	5,400		1-65-1
PO Box 247	Hermon-Dekalb 404401	5,400	TOWN TAXABLE VALUE	5,400		
De Kalb Junction, NY	75x145x75x153	5,400	SCHOOL TAXABLE VALUE	5,400		
	FRNT 75.00 DPTH 149.00		FD011 Dekalb Fire Dist	5,400 TO M		
13630-0247	ACRES 0.25		LT008 Dekalb Jct Light	5,400 TO M		
	EAST-0255386 NRTH-1642920					
	DEED BOOK 2001 PG-4985					
	FULL MARKET VALUE	5,400				

116.042-5-11	13 Second St			116.042-5-11		*****
Graham Arnold A	210 1 Family Res		Basic Star 41854	0	0	1- 54-15
Graham Gloria	Hermon-Dekalb 404401	5,000	COUNTY TAXABLE VALUE	46,000		30,730
PO Box 217	63x196x183x194	46,000	TOWN TAXABLE VALUE	46,000		
De Kalb Junction, NY	FRNT 63.00 DPTH 195.00		SCHOOL TAXABLE VALUE	15,270		
	ACRES 0.25		FD011 Dekalb Fire Dist	46,000 TO M		
13630-0217	EAST-0255191 NRTH-1642896		LT008 Dekalb Jct Light	46,000 TO M		
	DEED BOOK 1067 PG-774					
	FULL MARKET VALUE	46,000				

STATE OF NEW YORK
 COUNTY - St Lawrence
 TOWN - Dekalb
 SWIS - 403089

2 0 1 5 T E N T A T I V E A S S E S S M E N T R O L L
 T A X A B L E SECTION OF THE ROLL - 1

PAGE 331
 VALUATION DATE-JUL 01, 2014
 TAXABLE STATUS DATE-MAR 01, 2015

TAX MAP NUMBER SEQUENCE
 UNIFORM PERCENT OF VALUE IS 100.00
 UNIFORM PERCENT OF VALUE IS 100.00

TAX MAP PARCEL NUMBER	PROPERTY LOCATION & CLASS	ASSESSMENT	EXEMPTION CODE-----	COUNTY-----	TOWN-----	SCHOOL
CURRENT OWNERS NAME	SCHOOL DISTRICT	LAND	TAX DESCRIPTION	TAXABLE VALUE		
CURRENT OWNERS ADDRESS	PARCEL SIZE/GRID COORD	TOTAL	SPECIAL DISTRICTS	ACCOUNT NO.		
***** 116.042-5-12 *****						
116.042-5-12	11 Second St					
Merritt Wesley	210 1 Family Res		Basic Star 41854	0	0	1- 67- 5
Merritt Candy	Hermon-Dekalb 404401	5,000	COUNTY TAXABLE VALUE		49,000	30,730
PO Box 132	63x198x57x196	49,000	TOWN TAXABLE VALUE		49,000	
Dekalb Junction, NY 13630	FRNT 63.00 DPTH 197.00		SCHOOL TAXABLE VALUE		18,270	
	ACRES 0.25 BANK8888288		FD011 Dekalb Fire Dist		49,000 TO M	
	EAST-0255216 NRTH-1642786		LT008 Dekalb Jct Light		49,000 TO M	
	DEED BOOK 2003 PG-19249					
	FULL MARKET VALUE	49,000				

STATE OF NEW YORK
 COUNTY - St Lawrence
 TOWN - Dekalb
 SWIS - 403089

2 0 1 5 T E N T A T I V E A S S E S S M E N T R O L L
 T A X A B L E S E C T I O N O F T H E R O L L - 1
 M A P S E C T I O N - 116
 S U B - S E C T I O N - 042
 U N I F O R M P E R C E N T O F V A L U E I S 100.00

PAGE 332
 VALUATION DATE-JUL 01, 2014
 TAXABLE STATUS DATE-MAR 01, 2015
 RPS150/V04/L015
 CURRENT DATE 4/21/2015

*** S P E C I A L D I S T R I C T S U M M A R Y ***

CODE	DISTRICT NAME	TOTAL PARCELS	EXTENSION TYPE	EXTENSION VALUE	AD VALOREM VALUE	EXEMPT AMOUNT	TAXABLE VALUE
FD011	Dekalb Fire Di	68	TOTAL M		3290,200		3290,200
LT008	Dekalb Jct Lig	68	TOTAL M		3290,200		3290,200

*** S C H O O L D I S T R I C T S U M M A R Y ***

CODE	DISTRICT NAME	TOTAL PARCELS	ASSESSED LAND	ASSESSED TOTAL	EXEMPT AMOUNT	TOTAL TAXABLE	STAR AMOUNT	STAR TAXABLE
404401	Hermon-Dekalb	68	468,100	3290,200	21,000	3269,200	1826,800	1442,400
	S U B - T O T A L	68	468,100	3290,200	21,000	3269,200	1826,800	1442,400
	T O T A L	68	468,100	3290,200	21,000	3269,200	1826,800	1442,400

*** S Y S T E M C O D E S S U M M A R Y ***

NO SYSTEM EXEMPTIONS AT THIS LEVEL

*** E X E M P T I O N S U M M A R Y ***

CODE	DESCRIPTION	TOTAL PARCELS	COUNTY	TOWN	SCHOOL
41003	Vet Chg of	2		148,000	
41112	Vet Pro Ra	2	144,531		
41121	VET WAR CT	3	26,910	26,910	
41131	VET COM CT	4	58,250	58,250	
41141	VET DIS CT	1	27,800	27,800	
41690	RPTL466_f	1	3,000	3,000	3,000
41800	Aged - All	1	18,000	18,000	18,000
41802	Aged - Cou	1	11,400		
41803	Aged - Tow	1		14,250	
41834	Enhanced S	15			825,500
41854	Basic Star	33			1001,300
	T O T A L	64	289,891	296,210	1847,800

STATE OF NEW YORK
COUNTY - St Lawrence
TOWN - Dekalb
SWIS - 403089

2 0 1 5 T E N T A T I V E A S S E S S M E N T R O L L
T A X A B L E SECTION OF THE ROLL - 1
M A P S E C T I O N - 116
S U B - S E C T I O N - 042
UNIFORM PERCENT OF VALUE IS 100.00

PAGE 333
VALUATION DATE-JUL 01, 2014
TAXABLE STATUS DATE-MAR 01, 2015
RPS150/V04/L015
CURRENT DATE 4/21/2015

*** G R A N D T O T A L S ***

ROLL SEC	DESCRIPTION	TOTAL PARCELS	ASSESSED LAND	ASSESSED TOTAL	TAXABLE COUNTY	TAXABLE TOWN	TAXABLE SCHOOL	STAR TAXABLE
1	TAXABLE	68	468,100	3290,200	3000,309	2993,990	3269,200	1442,400

STATE OF NEW YORK
 COUNTY - St Lawrence
 TOWN - Dekalb
 SWIS - 403089

2 0 1 5 T E N T A T I V E A S S E S S M E N T R O L L
 T A X A B L E SECTION OF THE ROLL - 1

PAGE 334
 VALUATION DATE-JUL 01, 2014
 TAXABLE STATUS DATE-MAR 01, 2015

TAX MAP NUMBER SEQUENCE
 UNIFORM PERCENT OF VALUE IS 100.00
 UNIFORM PERCENT OF VALUE IS 100.00

TAX MAP PARCEL NUMBER	PROPERTY LOCATION & CLASS	ASSESSMENT	EXEMPTION CODE	COUNTY	TOWN	SCHOOL
CURRENT OWNERS NAME	SCHOOL DISTRICT	LAND	TAX DESCRIPTION	TAXABLE VALUE		
CURRENT OWNERS ADDRESS	PARCEL SIZE/GRID COORD	TOTAL	SPECIAL DISTRICTS	ACCOUNT NO.		

117.003-1-1	Off Cr 17 321 Abandoned ag		COUNTY TAXABLE VALUE	19,400		1- 56-11
Jacobson Jay A & Jennifer S	Hermon-Dekalb 404401	19,400	TOWN TAXABLE VALUE	19,400		
Jacobson John C & William A	ACRES 41.70	19,400	SCHOOL TAXABLE VALUE	19,400		
2210 W Magnolia Ave	EAST-0264656 NRTH-1634171		FD011 Dekalb Fire Dist	19,400	TO M	
San Antonio, TX 78201	DEED BOOK 2014 PG-1771					
	FULL MARKET VALUE	19,400				

117.003-1-2	Off Cr 17 321 Abandoned ag		COUNTY TAXABLE VALUE	15,400		
Whiteford John	Hermon-Dekalb 404401	15,400	TOWN TAXABLE VALUE	15,400		
278 County Route 25	Iroquois Gas 1042/276	15,400	SCHOOL TAXABLE VALUE	15,400		
Hermon, NY 13652-3126	Iroquois Gas 1049/803		FD011 Dekalb Fire Dist	15,400	TO M	
	ACRES 31.20					
	EAST-0265286 NRTH-1633694					
	DEED BOOK 2009 PG-2569					
	FULL MARKET VALUE	15,400				

STATE OF NEW YORK
 COUNTY - St Lawrence
 TOWN - Dekalb
 SWIS - 403089

2 0 1 5 T E N T A T I V E A S S E S S M E N T R O L L
 T A X A B L E SECTION OF THE ROLL - 1

PAGE 336
 VALUATION DATE-JUL 01, 2014
 TAXABLE STATUS DATE-MAR 01, 2015

TAX MAP NUMBER SEQUENCE
 UNIFORM PERCENT OF VALUE IS 100.00
 UNIFORM PERCENT OF VALUE IS 100.00

TAX MAP PARCEL NUMBER	PROPERTY LOCATION & CLASS	ASSESSMENT	EXEMPTION CODE	COUNTY	TOWN	SCHOOL
CURRENT OWNERS NAME	SCHOOL DISTRICT	LAND	TAX DESCRIPTION	TAXABLE VALUE		
CURRENT OWNERS ADDRESS	PARCEL SIZE/GRID COORD	TOTAL	SPECIAL DISTRICTS	ACCOUNT NO.		
***** 129.001-1-1 *****						
	Off Cr 11					1- 62- 9
129.001-1-1	322 Rural vac>10		Ag Distric 41720	0	16,212	16,212 16,212
Thompson C Douglas	Gouverneur 1 404001	29,800	COUNTY TAXABLE VALUE		13,588	
2077 County Route 11	05/07sp22000	29,800	TOWN TAXABLE VALUE		13,588	
Gouverneur, NY 13642	ACRES 53.80		SCHOOL TAXABLE VALUE		13,588	
	EAST-0203991 NRTH-1630518		AG001 Ag Dist #1		.00 MT	
MAY BE SUBJECT TO PAYMENT	DEED BOOK 2009 PG-20003		FD011 Dekalb Fire Dist		13,588 TO M	
UNDER AGDIST LAW TIL 2019	FULL MARKET VALUE	29,800	16,212 EX			

STATE OF NEW YORK
 COUNTY - St Lawrence
 TOWN - Dekalb
 SWIS - 403089

2 0 1 5 T E N T A T I V E A S S E S S M E N T R O L L
 T A X A B L E S E C T I O N O F T H E R O L L - 1
 M A P S E C T I O N - 1 2 9
 S U B - S E C T I O N - 0 0 1
 U N I F O R M P E R C E N T O F V A L U E I S 1 0 0 . 0 0

PAGE 337
 VALUATION DATE-JUL 01, 2014
 TAXABLE STATUS DATE-MAR 01, 2015
 RPS150/V04/L015
 CURRENT DATE 4/21/2015

*** S P E C I A L D I S T R I C T S U M M A R Y ***

CODE	DISTRICT NAME	TOTAL PARCELS	EXTENSION TYPE	EXTENSION VALUE	AD VALOREM VALUE	EXEMPT AMOUNT	TAXABLE VALUE
AG001	Ag Dist #1	1	MOVTAX				
FD011	Dekalb Fire Di	1	TOTAL M		29,800	16,212	13,588

*** S C H O O L D I S T R I C T S U M M A R Y ***

CODE	DISTRICT NAME	TOTAL PARCELS	ASSESSED LAND	ASSESSED TOTAL	EXEMPT AMOUNT	TOTAL TAXABLE	STAR AMOUNT	STAR TAXABLE
404001	Gouverneur 1	1	29,800	29,800	16,212	13,588		13,588
	S U B - T O T A L	1	29,800	29,800	16,212	13,588		13,588
	T O T A L	1	29,800	29,800	16,212	13,588		13,588

*** S Y S T E M C O D E S S U M M A R Y ***

NO SYSTEM EXEMPTIONS AT THIS LEVEL

*** E X E M P T I O N S U M M A R Y ***

CODE	DESCRIPTION	TOTAL PARCELS	COUNTY	TOWN	SCHOOL
41720	Ag Distric	1	16,212	16,212	16,212
	T O T A L	1	16,212	16,212	16,212

*** G R A N D T O T A L S ***

ROLL SEC	DESCRIPTION	TOTAL PARCELS	ASSESSED LAND	ASSESSED TOTAL	TAXABLE COUNTY	TAXABLE TOWN	TAXABLE SCHOOL	STAR TAXABLE
1	TAXABLE	1	29,800	29,800	13,588	13,588	13,588	13,588

STATE OF NEW YORK
COUNTY - St Lawrence
TOWN - Dekalb
SWIS - 403089

2 0 1 5 T E N T A T I V E A S S E S S M E N T R O L L
T A X A B L E SECTION OF THE ROLL - 1

PAGE 338
VALUATION DATE-JUL 01, 2014
TAXABLE STATUS DATE-MAR 01, 2015

TAX MAP NUMBER SEQUENCE
UNIFORM PERCENT OF VALUE IS 100.00
UNIFORM PERCENT OF VALUE IS 100.00

TAX MAP PARCEL NUMBER	PROPERTY LOCATION & CLASS	ASSESSMENT	EXEMPTION CODE	COUNTY	TOWN	SCHOOL
CURRENT OWNERS NAME	SCHOOL DISTRICT	LAND	TAX DESCRIPTION	TAXABLE VALUE		
CURRENT OWNERS ADDRESS	PARCEL SIZE/GRID COORD	TOTAL	SPECIAL DISTRICTS			ACCOUNT NO.

129.002-2-2	701 Maple Ridge Rd			129.002-2-2		*****
Neurath Christopher	260 Seasonal res		COUNTY TAXABLE VALUE	32,800		1- 21- 4
21 Byron Ave	Gouverneur 1 404001	27,000	TOWN TAXABLE VALUE	32,800		
Lexington, MA 02420	20ar	32,800	SCHOOL TAXABLE VALUE	32,800		
	ACRES 17.40		AG001 Ag Dist #1	.00 MT		
	EAST-0213705 NRTH-1631049		FD011 Dekalb Fire Dist	32,800 TO M		
	DEED BOOK 1007 PG-00407					
	FULL MARKET VALUE	32,800				

129.002-2-3	Maple Ridge Rd			129.002-2-3		*****
Nathanson Arthur	321 Abandoned ag		COUNTY TAXABLE VALUE	12,400		1- 48-14
342 S Plank Rd	Gouverneur 1 404001	12,400	TOWN TAXABLE VALUE	12,400		
Westtown, NY 10998	20 Ar	12,400	SCHOOL TAXABLE VALUE	12,400		
	ACRES 19.10		AG001 Ag Dist #1	.00 MT		
	EAST-0214141 NRTH-1631180		FD011 Dekalb Fire Dist	12,400 TO M		
	DEED BOOK 867 PG-01034					
	FULL MARKET VALUE	12,400				

129.002-2-4	Maple Ridge Rd			129.002-2-4		*****
Edwards Walford Sr	321 Abandoned ag		COUNTY TAXABLE VALUE	14,400		1- 65- 9
Edwards Mattie	Gouverneur 1 404001	14,400	TOWN TAXABLE VALUE	14,400		
1880 Lacombe Ave	ACRES 16.00	14,400	SCHOOL TAXABLE VALUE	14,400		
Bronx, NY 10473	EAST-0214378 NRTH-1631587		AG001 Ag Dist #1	.00 MT		
	DEED BOOK 876 PG-413		FD011 Dekalb Fire Dist	14,400 TO M		
	FULL MARKET VALUE	14,400				

129.002-2-5	Maple Ridge Rd			129.002-2-5		*****
Neurath Christopher	322 Rural vac>10		COUNTY TAXABLE VALUE	38,200		1- 51-14
21 Byron Ave	Gouverneur 1 404001	38,200	TOWN TAXABLE VALUE	38,200		
Lexington, MA 02420	58.70AD	38,200	SCHOOL TAXABLE VALUE	38,200		
	ACRES 58.70		AG001 Ag Dist #1	.00 MT		
	EAST-0215567 NRTH-1629284		FD011 Dekalb Fire Dist	38,200 TO M		
	DEED BOOK 1085 PG-589					
	FULL MARKET VALUE	38,200				

129.002-2-6	Off Maple Ridge Rd			129.002-2-6		*****
Williams Louia	321 Abandoned ag		COUNTY TAXABLE VALUE	17,200		1- 47- 2
Williams Dora Mae	Hermon-Dekalb 404401	17,200	TOWN TAXABLE VALUE	17,200		
357 Grand St	ACRES 33.70	17,200	SCHOOL TAXABLE VALUE	17,200		
Roselle, NJ 07203	EAST-0215096 NRTH-1628872		AG001 Ag Dist #1	.00 MT		
	DEED BOOK 1014 PG-00237		FD011 Dekalb Fire Dist	17,200 TO M		
	FULL MARKET VALUE	17,200				

STATE OF NEW YORK
COUNTY - St Lawrence
TOWN - Dekalb
SWIS - 403089

2 0 1 5 T E N T A T I V E A S S E S S M E N T R O L L
T A X A B L E SECTION OF THE ROLL - 1

PAGE 339
VALUATION DATE-JUL 01, 2014
TAXABLE STATUS DATE-MAR 01, 2015

TAX MAP NUMBER SEQUENCE
UNIFORM PERCENT OF VALUE IS 100.00
UNIFORM PERCENT OF VALUE IS 100.00

TAX MAP PARCEL NUMBER	PROPERTY LOCATION & CLASS	ASSESSMENT	EXEMPTION CODE	COUNTY	TOWN	SCHOOL
CURRENT OWNERS NAME	SCHOOL DISTRICT	LAND	TAX DESCRIPTION	TAXABLE VALUE		
CURRENT OWNERS ADDRESS	PARCEL SIZE/GRID COORD	TOTAL	SPECIAL DISTRICTS	ACCOUNT NO.		

129.002-2-7	Maple Ridge Rd 322 Rural vac>10		COUNTY TAXABLE VALUE	29,000		
Miroff Yuri	Gouverneur 1 404001	29,000	TOWN TAXABLE VALUE	29,000		
641 41st St Apt A4	10/06sp30050	29,000	SCHOOL TAXABLE VALUE	29,000		
Brooklyn, NY 11232-3138	ACRES 32.70		AG001 Ag Dist #1	.00 MT		
	EAST-0214744 NRTH-1628646		FD011 Dekalb Fire Dist	29,000 TO M		
	DEED BOOK 2006 PG-17696					
	FULL MARKET VALUE	29,000				

129.002-2-8	593 Maple Ridge Rd 260 Seasonal res		COUNTY TAXABLE VALUE	97,500		
Salber James M	Gouverneur 1 404001	92,000	TOWN TAXABLE VALUE	97,500		
139 Wild Acres Dr	143 Ar	97,500	SCHOOL TAXABLE VALUE	97,500		
Dingman's Ferry, PA 18328	ACRES 146.50		AG001 Ag Dist #1	.00 MT		
	EAST-0212862 NRTH-1629632		FD011 Dekalb Fire Dist	97,500 TO M		
	DEED BOOK 870 PG-00612					
	FULL MARKET VALUE	97,500				

129.002-2-10.11	450,452 Maple Ridge Rd 240 Rural res		Basic Star 41854	0	0	0
Bigelow Lisle Jr	Gouverneur 1 404001	58,500	VETCOM CTS 41130	0	20,000	20,000
Bigelow Dora A	ACRES 70.60	121,200	COUNTY TAXABLE VALUE	101,200		
450 Maple Ridge Rd	EAST-0212685 NRTH-1627394		TOWN TAXABLE VALUE	101,200		
Richville, NY 13681	DEED BOOK 1012 PG-194		SCHOOL TAXABLE VALUE	70,470		
	FULL MARKET VALUE	121,200	AG001 Ag Dist #1	.00 MT		
			FD011 Dekalb Fire Dist	121,200 TO M		

129.002-2-10.12	Off Maple Ridge Rd 322 Rural vac>10		COUNTY TAXABLE VALUE	40,000		
Gibbs James R & Gary P	Gouverneur 1 404001	40,000	TOWN TAXABLE VALUE	40,000		
Gibbs John A	ACRES 88.10	40,000	SCHOOL TAXABLE VALUE	40,000		
10438 Walker Rd	EAST-0214326 NRTH-1627125		AG001 Ag Dist #1	.00 MT		
Prattsburgh, NY 14873	DEED BOOK 2014 PG-2258		FD011 Dekalb Fire Dist	40,000 TO M		
	FULL MARKET VALUE	40,000				

129.002-2-11	379,381 Maple Ridge Rd 113 Cattle farm		COUNTY TAXABLE VALUE	95,150		
Towne Herman Jr	Gouverneur 1 404001	82,450	TOWN TAXABLE VALUE	95,150		
298 Maple Ridge Rd	ACRES 156.10	95,150	SCHOOL TAXABLE VALUE	95,150		
Richville, NY 13681	EAST-0211850 NRTH-1626827		AG001 Ag Dist #1	.00 MT		
	DEED BOOK 841 PG-00441		FD011 Dekalb Fire Dist	95,150 TO M		
	FULL MARKET VALUE	95,150				

STATE OF NEW YORK
 COUNTY - St Lawrence
 TOWN - Dekalb
 SWIS - 403089

2 0 1 5 T E N T A T I V E A S S E S S M E N T R O L L
 T A X A B L E SECTION OF THE ROLL - 1

PAGE 340
 VALUATION DATE-JUL 01, 2014
 TAXABLE STATUS DATE-MAR 01, 2015

TAX MAP NUMBER SEQUENCE
 UNIFORM PERCENT OF VALUE IS 100.00
 UNIFORM PERCENT OF VALUE IS 100.00

TAX MAP PARCEL NUMBER	PROPERTY LOCATION & CLASS	ASSESSMENT	EXEMPTION CODE	COUNTY	TOWN	SCHOOL
CURRENT OWNERS NAME	SCHOOL DISTRICT	LAND	TAX DESCRIPTION	TAXABLE VALUE		
CURRENT OWNERS ADDRESS	PARCEL SIZE/GRID COORD	TOTAL	SPECIAL DISTRICTS	ACCOUNT NO.		

129.002-2-12	298 Maple Ridge Rd 240 Rural res		Enhanced S 41834	0	0	0
Towne Herman Jr	Gouverneur 1 404001	99,000	COUNTY TAXABLE VALUE		158,000	65,300
298 Maple Ridge Rd	ACRES 150.00	158,000	TOWN TAXABLE VALUE		158,000	
Richville, NY 13681	EAST-0210809 NRTH-1625261		SCHOOL TAXABLE VALUE		92,700	
	DEED BOOK 715 PG-00345		AG001 Ag Dist #1		.00 MT	
	FULL MARKET VALUE	158,000	FD011 Dekalb Fire Dist		158,000 TO M	

129.002-2-13.2	1983 Cr 11 210 1 Family Res		Basic Star 41854	0	0	0
Link Thomas L	Gouverneur 1 404001	15,400	COUNTY TAXABLE VALUE		88,000	30,730
Link Tina L	Easement 2014/10853	88,000	TOWN TAXABLE VALUE		88,000	
1983 County Route 11	ACRES 1.20		SCHOOL TAXABLE VALUE		57,270	
Gouverneur, NY 13642	EAST-0207740 NRTH-1627061		AG001 Ag Dist #1		.00 MT	
	DEED BOOK 1015 PG-00625		FD011 Dekalb Fire Dist		88,000 TO M	
	FULL MARKET VALUE	88,000				

129.002-2-13.11	2008 Cr 11 312 Vac w/imprv		Ag Distric 41720	0	1,212	1,212
Orford Stanley E II	Gouverneur 1 404001	88,500	Ag Buildin 41700	0	7,600	7,600
38 South Ridge Trl	Easement 2014/10856	100,000	COUNTY TAXABLE VALUE		91,188	
Fairport, NY 14450	1734'fr		TOWN TAXABLE VALUE		91,188	
	ACRES 157.10		SCHOOL TAXABLE VALUE		91,188	
MAY BE SUBJECT TO PAYMENT	EAST-0208622 NRTH-1625594		AG001 Ag Dist #1		.00 MT	
UNDER RPTL483 UNTIL 2019	DEED BOOK 1007 PG-00801		FD011 Dekalb Fire Dist		98,788 TO M	
	FULL MARKET VALUE	100,000	1,212 EX			

129.002-2-13.12	Cr 11 105 Vac farmland		COUNTY TAXABLE VALUE		23,000	
Link Thomas L	Gouverneur 1 404001	23,000	TOWN TAXABLE VALUE		23,000	
Link Tina L	Easement 2014/10852	23,000	SCHOOL TAXABLE VALUE		23,000	
1983 County Route 11	1921'fr		AG001 Ag Dist #1		.00 MT	
Gouverneur, NY 13642	ACRES 36.50		FD011 Dekalb Fire Dist		23,000 TO M	
	EAST-0207351 NRTH-1627457					
	DEED BOOK 2002 PG-438					
	FULL MARKET VALUE	23,000				

129.002-2-15.11	Cr 11 322 Rural vac>10		COUNTY TAXABLE VALUE		12,560	
Jones Dawn E (LU)	Gouverneur 1 404001	12,560	TOWN TAXABLE VALUE		12,560	
Whitton Avis L (LU)	Easement 2014/10854	12,560	SCHOOL TAXABLE VALUE		12,560	
1835 County Route 11	58 Ar		AG001 Ag Dist #1		.00 MT	
Gouverneur, NY 13642	ACRES 26.70		FD011 Dekalb Fire Dist		12,560 TO M	
	EAST-0206508 NRTH-1626596					
	DEED BOOK 2007 PG-9846					
	FULL MARKET VALUE	12,560				

STATE OF NEW YORK
 COUNTY - St Lawrence
 TOWN - Dekalb
 SWIS - 403089

2 0 1 5 T E N T A T I V E A S S E S S M E N T R O L L
 T A X A B L E SECTION OF THE ROLL - 1

PAGE 341
 VALUATION DATE-JUL 01, 2014
 TAXABLE STATUS DATE-MAR 01, 2015

TAX MAP NUMBER SEQUENCE
 UNIFORM PERCENT OF VALUE IS 100.00
 UNIFORM PERCENT OF VALUE IS 100.00

TAX MAP PARCEL NUMBER	PROPERTY LOCATION & CLASS	ASSESSMENT	EXEMPTION CODE	COUNTY	TOWN	SCHOOL
CURRENT OWNERS NAME	SCHOOL DISTRICT	LAND	TAX DESCRIPTION	TAXABLE VALUE		
CURRENT OWNERS ADDRESS	PARCEL SIZE/GRID COORD	TOTAL	SPECIAL DISTRICTS	ACCOUNT NO.		

129.002-2-15.12	Cr 11 322 Rural vac>10		COUNTY TAXABLE VALUE	9,140		
Whitton Jason D	Gouverneur 1 404001	9,140	TOWN TAXABLE VALUE	9,140		
Whitton Lory A	1027'FR	9,140	SCHOOL TAXABLE VALUE	9,140		
1860 County Route 11	ACRES 18.80		AG001 Ag Dist #1	.00	MT	
Gouverneur, NY 13642	EAST-0207190 NRTH-1625587		FD011 Dekalb Fire Dist	9,140	TO M	
	DEED BOOK 2003 PG-5770					
	FULL MARKET VALUE	9,140				

129.002-2-16	Cr 11 322 Rural vac>10		Ag Distric 41720	0	4,676	1- 25-15 4,676
Orford Stanley E II	Gouverneur 1 404001	16,400	COUNTY TAXABLE VALUE	11,724		4,676
38 South Ridge Trl	ACRES 31.70	16,400	TOWN TAXABLE VALUE	11,724		
Fairport, NY 14450	EAST-0209023 NRTH-1627397		SCHOOL TAXABLE VALUE	11,724		
	DEED BOOK 1007 PG-00801		AG001 Ag Dist #1	.00	MT	
MAY BE SUBJECT TO PAYMENT	FULL MARKET VALUE	16,400	FD011 Dekalb Fire Dist	11,724	TO M	
UNDER AGDIST LAW TIL 2019			4,676 EX			

129.002-2-18	2071 Cr 11 112 Dairy farm		Ag Buildin 41700	0	10,000	1- 62- 7 10,000
Thompson C. Douglas	Gouverneur 1 404001	265,000	Ag Distric 41720	0	132,430	132,430
2077 County Route 11	ACRES 372.40	315,000	Enhanced S 41834	0	0	65,300
Gouverneur, NY 13642	EAST-0206429 NRTH-1630561		COUNTY TAXABLE VALUE	172,570		
	DEED BOOK 2007 PG-4205		TOWN TAXABLE VALUE	172,570		
MAY BE SUBJECT TO PAYMENT	FULL MARKET VALUE	315,000	SCHOOL TAXABLE VALUE	107,270		
UNDER AGDIST LAW TIL 2019			AG001 Ag Dist #1	.00	MT	
			FD011 Dekalb Fire Dist	182,570	TO M	
			132,430 EX			

129.002-2-19	Off Cr 11 105 Vac farmland		Ag Distric 41720	0	18,975	1- 62- 6 18,975
Thompson C Douglas	Gouverneur 1 404001	42,200	COUNTY TAXABLE VALUE	23,225		
Kuitems Jane	ACRES 74.20	42,200	TOWN TAXABLE VALUE	23,225		
2077 County Route 11	EAST-0205288 NRTH-1630033		SCHOOL TAXABLE VALUE	23,225		
Gouverneur, NY 13642	DEED BOOK 2007 PG-4205		AG001 Ag Dist #1	.00	MT	
MAY BE SUBJECT TO PAYMENT	FULL MARKET VALUE	42,200	FD011 Dekalb Fire Dist	23,225	TO M	
UNDER AGDIST LAW TIL 2019			18,975 EX			

STATE OF NEW YORK
COUNTY - St Lawrence
TOWN - Dekalb
SWIS - 403089

2 0 1 5 T E N T A T I V E A S S E S S M E N T R O L L
T A X A B L E SECTION OF THE ROLL - 1

PAGE 342
VALUATION DATE-JUL 01, 2014
TAXABLE STATUS DATE-MAR 01, 2015

TAX MAP NUMBER SEQUENCE
UNIFORM PERCENT OF VALUE IS 100.00
UNIFORM PERCENT OF VALUE IS 100.00

TAX MAP PARCEL NUMBER	PROPERTY LOCATION & CLASS	ASSESSMENT	EXEMPTION CODE	COUNTY	TOWN	SCHOOL
CURRENT OWNERS NAME	SCHOOL DISTRICT	LAND	TAX DESCRIPTION	TAXABLE VALUE		
CURRENT OWNERS ADDRESS	PARCEL SIZE/GRID COORD	TOTAL	SPECIAL DISTRICTS	ACCOUNT NO.		
***** 129.002-2-20 *****						
2093 Cr 11						1- 40-14
129.002-2-20	240 Rural res		Ag Distric 41720	0	34,800	34,800
Lamica Donald	Gouverneur 1 404001	77,500	Enhanced S 41834	0	0	0
Lamica Patricia	100ad	110,000	COUNTY TAXABLE VALUE		75,200	34,800
2093 County Route 11	ACRES 101.00		TOWN TAXABLE VALUE		75,200	65,300
Gouverneur, NY 13642	EAST-0207495 NRTH-1631205		SCHOOL TAXABLE VALUE		9,900	
	DEED BOOK 737 PG-00379		AG001 Ag Dist #1		.00 MT	
MAY BE SUBJECT TO PAYMENT	FULL MARKET VALUE	110,000	FD011 Dekalb Fire Dist		75,200 TO M	
UNDER AGDIST LAW TIL 2019			34,800 EX			
***** 129.002-2-22 *****						
2077 Cr 11						1- 62- 4
129.002-2-22	210 1 Family Res		Enhanced S 41834	0	0	0
Thompson C Douglas	Gouverneur 1 404001	15,300	COUNTY TAXABLE VALUE		83,000	72,860
2077 County Route 11	430x252x373	83,000	TOWN TAXABLE VALUE		83,000	
Gouverneur, NY 13642	ACRES 1.25		SCHOOL TAXABLE VALUE		10,140	
	EAST-0208983 NRTH-1629007		AG001 Ag Dist #1		.00 MT	
	DEED BOOK 2012 PG-12520		FD011 Dekalb Fire Dist		83,000 TO M	
	FULL MARKET VALUE	83,000				
***** 129.002-2-23.1 *****						
2078 Cr 11						1- 62- 5.1
129.002-2-23.1	112 Dairy farm		Ag Distric 41720	0	42,100	42,100
Thompson Bryan S	Gouverneur 1 404001	87,100	COUNTY TAXABLE VALUE		79,000	
68 Streeter Rd	Also 1057/380	121,100	TOWN TAXABLE VALUE		79,000	
De Kalb Junction, NY	ACRES 109.60		SCHOOL TAXABLE VALUE		79,000	
	13630-3150 EAST-0210071 NRTH-1628273		AG001 Ag Dist #1		.00 MT	
	DEED BOOK 2000 PG-22975		FD011 Dekalb Fire Dist		79,000 TO M	
MAY BE SUBJECT TO PAYMENT	FULL MARKET VALUE	121,100	42,100 EX			
UNDER AGDIST LAW TIL 2019						
***** 129.002-2-25.1 *****						
2192 Cr 11						1- 71-12
129.002-2-25.1	240 Rural res		Basic Star 41854	0	0	0
Finley Roger	Gouverneur 1 404001	46,200	COUNTY TAXABLE VALUE		125,000	30,730
Finley Viola	49 Ar	125,000	TOWN TAXABLE VALUE		125,000	
2192 County Route 11	FRNT 1540.00 DPTH		SCHOOL TAXABLE VALUE		94,270	
Gouverneur, NY 13642	ACRES 49.00		AG001 Ag Dist #1		.00 MT	
	EAST-0211058 NRTH-1631184		FD011 Dekalb Fire Dist		125,000 TO M	
	DEED BOOK 941 PG-00875					
	FULL MARKET VALUE	125,000				

STATE OF NEW YORK
 COUNTY - St Lawrence
 TOWN - Dekalb
 SWIS - 403089

2 0 1 5 T E N T A T I V E A S S E S S M E N T R O L L
 T A X A B L E SECTION OF THE ROLL - 1

PAGE 343
 VALUATION DATE-JUL 01, 2014
 TAXABLE STATUS DATE-MAR 01, 2015

TAX MAP NUMBER SEQUENCE
 UNIFORM PERCENT OF VALUE IS 100.00
 UNIFORM PERCENT OF VALUE IS 100.00

TAX MAP PARCEL NUMBER	PROPERTY LOCATION & CLASS	ASSESSMENT	EXEMPTION CODE	COUNTY	TOWN	SCHOOL
CURRENT OWNERS NAME	SCHOOL DISTRICT	LAND	TAX DESCRIPTION	TAXABLE VALUE		
CURRENT OWNERS ADDRESS	PARCEL SIZE/GRID COORD	TOTAL	SPECIAL DISTRICTS	ACCOUNT NO.		
***** 129.002-2-25.2 *****						
2164	CR 11					
129.002-2-25.2	210 1 Family Res		Basic Star 41854	0	0	30,730
Shepard David A	Gouverneur 1 404001	18,300	VETCOM CTS 41130	0	20,000	20,000
Shepard Deana S	Easement 2012/11676	151,000	COUNTY TAXABLE VALUE		131,000	
2164 County Route 11	FRNT 500.00 DPTH		TOWN TAXABLE VALUE		131,000	
Gouverneur, NY 13642-0143	ACRES 4.30 BANK8888864		SCHOOL TAXABLE VALUE		100,270	
	EAST-0210265 NRTH-1630780		AG001 Ag Dist #1		.00 MT	
	DEED BOOK 2010 PG-16586		FD011 Dekalb Fire Dist		151,000 TO M	
	FULL MARKET VALUE	151,000				
***** 129.002-2-26.1 *****						
2115,2133	Cr 11					1- 23-14.1
129.002-2-26.1	270 Mfg housing		COUNTY TAXABLE VALUE		110,000	
Bagnick Floyd	Gouverneur 1 404001	95,000	TOWN TAXABLE VALUE		110,000	
Bagnick Donna	ACRES 129.50	110,000	SCHOOL TAXABLE VALUE		110,000	
301 Jubinsky Rd	EAST-0208837 NRTH-1631138		AG001 Ag Dist #1		.00 MT	
Waymart, PA 18472	DEED BOOK 1113 PG-1135		FD011 Dekalb Fire Dist		110,000 TO M	
	FULL MARKET VALUE	110,000				
***** 129.002-2-28 *****						
	Maple Ridge Rd					
129.002-2-28	322 Rural vac>10		COUNTY TAXABLE VALUE		12,000	
Phillips Earl W	Gouverneur 1 404001	12,000	TOWN TAXABLE VALUE		12,000	
Phillips Bonnie J	12/12sp12000	12,000	SCHOOL TAXABLE VALUE		12,000	
101 Jersey Ave	ACRES 17.42		AG001 Ag Dist #1		.00 MT	
Ogdensburg, NY 13669	EAST-0213321 NRTH-1630877		FD011 Dekalb Fire Dist		12,000 TO M	
	DEED BOOK 2012 PG-18961					
	FULL MARKET VALUE	12,000				
***** 129.002-2-29 *****						
	Maple Ridge Rd					1- 64- 4
129.002-2-29	314 Rural vac<10		COUNTY TAXABLE VALUE		1,000	
Towne Herman Jr	Gouverneur 1 404001	1,000	TOWN TAXABLE VALUE		1,000	
298 Maple Ridge Rd	ACRES 0.25	1,000	SCHOOL TAXABLE VALUE		1,000	
Richville, NY 13681	EAST-0212086 NRTH-1624562		AG001 Ag Dist #1		.00 MT	
	DEED BOOK 841 PG-00441		FD011 Dekalb Fire Dist		1,000 TO M	
	FULL MARKET VALUE	1,000				
***** 129.002-2-30 *****						
	Off Cr 11					
129.002-2-30	322 Rural vac>10		Ag Distric 41720	0	10,649	10,649
Thompson Clinton S	Gouverneur 1 404001	24,400	COUNTY TAXABLE VALUE		13,751	
Thompson Douglas C	ACRES 43.70	24,400	TOWN TAXABLE VALUE		13,751	
2077 County Route 11	EAST-0205358 NRTH-1628430		SCHOOL TAXABLE VALUE		13,751	
Gouverneur, NY 13642	DEED BOOK 1051 PG-00701		AG001 Ag Dist #1		.00 MT	
	FULL MARKET VALUE	24,400	FD011 Dekalb Fire Dist		13,751 TO M	
					10,649 EX	

MAY BE SUBJECT TO PAYMENT
 UNDER AGDIST LAW TIL 2019

STATE OF NEW YORK
 COUNTY - St Lawrence
 TOWN - Dekalb
 SWIS - 403089

2 0 1 5 T E N T A T I V E A S S E S S M E N T R O L L
 T A X A B L E SECTION OF THE ROLL - 1

PAGE 344
 VALUATION DATE-JUL 01, 2014
 TAXABLE STATUS DATE-MAR 01, 2015

TAX MAP NUMBER SEQUENCE
 UNIFORM PERCENT OF VALUE IS 100.00
 UNIFORM PERCENT OF VALUE IS 100.00

TAX MAP PARCEL NUMBER	PROPERTY LOCATION & CLASS	ASSESSMENT	EXEMPTION CODE	COUNTY	TOWN	SCHOOL
CURRENT OWNERS NAME	SCHOOL DISTRICT	LAND	TAX DESCRIPTION	TAXABLE VALUE		
CURRENT OWNERS ADDRESS	PARCEL SIZE/GRID COORD	TOTAL	SPECIAL DISTRICTS	ACCOUNT NO.		

129.002-2-31	2179 Cr 11			129.002-2-31		*****
129.002-2-31	312 Vac w/imprv		COUNTY TAXABLE VALUE	24,600		
Finley Roger D	Gouverneur 1 404001	2,600	TOWN TAXABLE VALUE	24,600		
Finley Viola M	FRNT 288.00 DPTH	24,600	SCHOOL TAXABLE VALUE	24,600		
2192 County Route 11	ACRES 1.12		AG001 Ag Dist #1	.00 MT		
Gouverneur, NY 13642	EAST-0210086 NRTH-1631337		FD011 Dekalb Fire Dist	24,600 TO M		
	DEED BOOK 2006 PG-2737					
	FULL MARKET VALUE	24,600				

129.002-2-33	Maple Ridge Rd			129.002-2-33		*****
129.002-2-33	105 Vac farmland		COUNTY TAXABLE VALUE	62,700		1- 17- 6
Bowman Ransom	Hermon-Dekalb 404401	62,700	TOWN TAXABLE VALUE	62,700		
PO Box 267	Easement 1119/58	62,700	SCHOOL TAXABLE VALUE	62,700		
Richville, NY 13681	ACRES 58.40		AG001 Ag Dist #1	.00 MT		
	EAST-0215319 NRTH-1631924		FD011 Dekalb Fire Dist	62,700 TO M		
	DEED BOOK 522 PG-131					
	FULL MARKET VALUE	62,700				

129.002-2-34	Jenkins Rd			129.002-2-34		*****
129.002-2-34	312 Vac w/imprv		Ag Distric 41720	0	10,453	10,453 10,453
Gibbs James R & Gary P	Gouverneur 1 404001	80,000	COUNTY TAXABLE VALUE	75,547		
Gibbs John A	FRNT 1350.00 DPTH	86,000	TOWN TAXABLE VALUE	75,547		
10438 Walker Rd	ACRES 150.10		SCHOOL TAXABLE VALUE	75,547		
Prattsburgh, NY 14873	EAST-0215264 NRTH-1624453		AG001 Ag Dist #1	.00 MT		
	DEED BOOK 2013 PG-3115		FD011 Dekalb Fire Dist	75,547 TO M		
MAY BE SUBJECT TO PAYMENT	FULL MARKET VALUE	86,000	10,453 EX			
UNDER AGDIST LAW TIL 2019						

129.002-2-35	Colton Rd			129.002-2-35		*****
129.002-2-35	322 Rural vac>10		Ag Distric 41720	0	3,083	3,083 3,083
Gibbs James R & Gary	Gouverneur 1 404001	12,000	COUNTY TAXABLE VALUE	8,917		
Gibbs John A	ACRES 26.70	12,000	TOWN TAXABLE VALUE	8,917		
10438 Walker Rd	EAST-0213513 NRTH-1624515		SCHOOL TAXABLE VALUE	8,917		
Prattsburgh, NY 14873	DEED BOOK 2013 PG-3115		AG001 Ag Dist #1	.00 MT		
	FULL MARKET VALUE	12,000	FD011 Dekalb Fire Dist	8,917 TO M		
MAY BE SUBJECT TO PAYMENT			3,083 EX			
UNDER AGDIST LAW TIL 2019						

STATE OF NEW YORK
 COUNTY - St Lawrence
 TOWN - Dekalb
 SWIS - 403089

2 0 1 5 T E N T A T I V E A S S E S S M E N T R O L L
 T A X A B L E S E C T I O N O F T H E R O L L - 1
 M A P S E C T I O N - 1 2 9
 S U B - S E C T I O N - 0 0 2
 U N I F O R M P E R C E N T O F V A L U E I S 1 0 0 . 0 0

PAGE 345
 VALUATION DATE-JUL 01, 2014
 TAXABLE STATUS DATE-MAR 01, 2015
 RPS150/V04/L015
 CURRENT DATE 4/21/2015

*** S P E C I A L D I S T R I C T S U M M A R Y ***

CODE	DISTRICT NAME	TOTAL PARCELS	EXTENSION TYPE	EXTENSION VALUE	AD VALOREM VALUE	EXEMPT AMOUNT	TAXABLE VALUE
AG001	Ag Dist #1	32	MOVTAX				
FD011	Dekalb Fire Di	32	TOTAL M		2184,950	258,378	1926,572

*** S C H O O L D I S T R I C T S U M M A R Y ***

CODE	DISTRICT NAME	TOTAL PARCELS	ASSESSED LAND	ASSESSED TOTAL	EXEMPT AMOUNT	TOTAL TAXABLE	STAR AMOUNT	STAR TAXABLE
404001	Gouverneur 1	30	1436,550	2105,050	315,978	1789,072	391,680	1397,392
404401	Hermon-Dekalb	2	79,900	79,900		79,900		79,900
	S U B - T O T A L	32	1516,450	2184,950	315,978	1868,972	391,680	1477,292
	T O T A L	32	1516,450	2184,950	315,978	1868,972	391,680	1477,292

*** S Y S T E M C O D E S S U M M A R Y ***

NO SYSTEM EXEMPTIONS AT THIS LEVEL

*** E X E M P T I O N S U M M A R Y ***

CODE	DESCRIPTION	TOTAL PARCELS	COUNTY	TOWN	SCHOOL
41130	VETCOM CTS	2	40,000	40,000	40,000
41700	Ag Buildin	2	17,600	17,600	17,600
41720	Ag Distric	9	258,378	258,378	258,378
41834	Enhanced S	4			268,760
41854	Basic Star	4			122,920
	T O T A L	21	315,978	315,978	707,658

STATE OF NEW YORK
COUNTY - St Lawrence
TOWN - Dekalb
SWIS - 403089

2 0 1 5 T E N T A T I V E A S S E S S M E N T R O L L
T A X A B L E SECTION OF THE ROLL - 1
M A P S E C T I O N - 129
S U B - S E C T I O N - 002
UNIFORM PERCENT OF VALUE IS 100.00

PAGE 346
VALUATION DATE-JUL 01, 2014
TAXABLE STATUS DATE-MAR 01, 2015
RPS150/V04/L015
CURRENT DATE 4/21/2015

*** G R A N D T O T A L S ***

ROLL SEC	DESCRIPTION	TOTAL PARCELS	ASSESSED LAND	ASSESSED TOTAL	TAXABLE COUNTY	TAXABLE TOWN	TAXABLE SCHOOL	STAR TAXABLE
1	TAXABLE	32	1516,450	2184,950	1868,972	1868,972	1868,972	1477,292

STATE OF NEW YORK
COUNTY - St Lawrence
TOWN - Dekalb
SWIS - 403089

2 0 1 5 T E N T A T I V E A S S E S S M E N T R O L L
T A X A B L E SECTION OF THE ROLL - 1

PAGE 347
VALUATION DATE-JUL 01, 2014
TAXABLE STATUS DATE-MAR 01, 2015

TAX MAP NUMBER SEQUENCE
UNIFORM PERCENT OF VALUE IS 100.00
UNIFORM PERCENT OF VALUE IS 100.00

TAX MAP PARCEL NUMBER	PROPERTY LOCATION & CLASS	ASSESSMENT	EXEMPTION CODE	COUNTY	TOWN	SCHOOL
CURRENT OWNERS NAME	SCHOOL DISTRICT	LAND	TAX DESCRIPTION	TAXABLE VALUE		ACCOUNT NO.
CURRENT OWNERS ADDRESS	PARCEL SIZE/GRID COORD	TOTAL	SPECIAL DISTRICTS			
***** 129.004-2-1.2 *****						
129.004-2-1.2	339 Colton Rd					1-44-11.2
MacDonald Tommy D	210 1 Family Res		Basic Star 41854	0	0	30,730
MacDonald Dawn	Gouverneur 1 404001	11,700	COUNTY TAXABLE VALUE		72,900	
339 Colton Rd	.91a (D)	72,900	TOWN TAXABLE VALUE		72,900	
Richville, NY 13681	250x124x54x68x199		SCHOOL TAXABLE VALUE		42,170	
	FRNT 250.00 DPTH		AG001 Ag Dist #1		.00 MT	
	ACRES 0.67		FD011 Dekalb Fire Dist		72,900 TO M	
	EAST-0213935 NRTH-1623384					
	DEED BOOK 1011 PG-00191					
	FULL MARKET VALUE	72,900				
***** 129.004-2-1.112 *****						
129.004-2-1.112	Colton Rd					
Towne Herman Jr	322 Rural vac>10		COUNTY TAXABLE VALUE		22,000	
298 Maple Ridge Rd	Gouverneur 1 404001	22,000	TOWN TAXABLE VALUE		22,000	
Richville, NY 13681	8/12sp20000	22,000	SCHOOL TAXABLE VALUE		22,000	
	1702' on Colton Rd		AG001 Ag Dist #1		.00 MT	
	1360' on Maple Ridge Rd		FD011 Dekalb Fire Dist		22,000 TO M	
	ACRES 39.70					
	EAST-0212495 NRTH-1624001					
	DEED BOOK 2012 PG-12497					
	FULL MARKET VALUE	22,000				
***** 129.004-2-2 *****						
129.004-2-2	Off Reese Rd					1- 39- 5
Hayes Warren F (LU)	105 Vac farmland		Ag Distric 41720	0	5,783	5,783
Hayes Helen B (LU)	Gouverneur 1 404001	10,700	COUNTY TAXABLE VALUE		4,917	
56 Reese Rd	12a/deed	10,700	TOWN TAXABLE VALUE		4,917	
Richville, NY 13681	ACRES 18.10		SCHOOL TAXABLE VALUE		4,917	
	EAST-0214208 NRTH-1616523		AG001 Ag Dist #1		.00 MT	
	DEED BOOK 2013 PG-13634		FD011 Dekalb Fire Dist		4,917 TO M	
	FULL MARKET VALUE	10,700	5,783 EX			
MAY BE SUBJECT TO PAYMENT UNDER AGDIST LAW TIL 2019						
***** 129.004-2-3.1 *****						
129.004-2-3.1	56 Reese Rd					1- 65-10
Hayes Warren F (LU)	112 Dairy farm		Ag Distric 41720	0	41,383	41,383
Hayes Helen B (LU)	Gouverneur 1 404001	77,300	VETWAR CTS 41120	0	10,038	10,038
56 Reese Rd	ACRES 81.40	108,300	Enhanced S 41834	0	0	56,879
Richville, NY 13681	EAST-0213557 NRTH-1616860		COUNTY TAXABLE VALUE		56,879	
	DEED BOOK 2013 PG-13634		TOWN TAXABLE VALUE		56,879	
	FULL MARKET VALUE	108,300	SCHOOL TAXABLE VALUE		0	
MAY BE SUBJECT TO PAYMENT UNDER AGDIST LAW TIL 2019						
			AG001 Ag Dist #1		.00 MT	
			FD011 Dekalb Fire Dist		66,917 TO M	
			41,383 EX			

STATE OF NEW YORK
COUNTY - St Lawrence
TOWN - Dekalb
SWIS - 403089

2 0 1 5 T E N T A T I V E A S S E S S M E N T R O L L
T A X A B L E SECTION OF THE ROLL - 1

PAGE 348
VALUATION DATE-JUL 01, 2014
TAXABLE STATUS DATE-MAR 01, 2015

TAX MAP NUMBER SEQUENCE
UNIFORM PERCENT OF VALUE IS 100.00
UNIFORM PERCENT OF VALUE IS 100.00

TAX MAP PARCEL NUMBER	PROPERTY LOCATION & CLASS	ASSESSMENT	EXEMPTION CODE	COUNTY	TOWN	SCHOOL
CURRENT OWNERS NAME	SCHOOL DISTRICT	LAND	TAX DESCRIPTION	TAXABLE VALUE		
CURRENT OWNERS ADDRESS	PARCEL SIZE/GRID COORD	TOTAL	SPECIAL DISTRICTS			ACCOUNT NO.
***** 129.004-2-3.2 *****						
129.004-2-3.2	Reese Rd 120 Field crops		Ag Distric 41720	0	43,805	43,805 43,805
Hayes Thomas A	Gouverneur 1 404001	87,900	COUNTY TAXABLE VALUE		49,095	
Hayes Wendy C	2200'fr	92,900	TOWN TAXABLE VALUE		49,095	
382 Walker Rd	ACRES 132.70		SCHOOL TAXABLE VALUE		49,095	
Richville, NY 13681	EAST-0212904 NRTH-1617626		AG001 Ag Dist #1		.00 MT	
	DEED BOOK 1108 PG-96		FD011 Dekalb Fire Dist		49,095 TO M	
MAY BE SUBJECT TO PAYMENT	FULL MARKET VALUE	92,900	43,805 EX			
UNDER AGDIST LAW TIL 2019						
***** 129.004-2-4 *****						
129.004-2-4	Maple Ridge Rd 321 Abandoned ag		Ag Distric 41720	0	3,010	1- 31- 3 3,010 3,010
Church Thomas W	Gouverneur 1 404001	20,000	COUNTY TAXABLE VALUE		16,990	
Church Jacqueline	FRNT 456.00 DPTH	20,000	TOWN TAXABLE VALUE		16,990	
1698 County Route 11	ACRES 44.50		SCHOOL TAXABLE VALUE		16,990	
Gouverneur, NY 13642-3129	EAST-0209457 NRTH-1622000		AG001 Ag Dist #1		.00 MT	
	DEED BOOK 1099 PG-9		FD011 Dekalb Fire Dist		16,990 TO M	
MAY BE SUBJECT TO PAYMENT	FULL MARKET VALUE	20,000	3,010 EX			
UNDER AGDIST LAW TIL 2019						
***** 129.004-2-5.1 *****						
129.004-2-5.1	215 Maple Ridge Rd 210 1 Family Res		COUNTY TAXABLE VALUE		75,400	1- 16- 7
Gibbs John A	Gouverneur 1 404001	5,390	TOWN TAXABLE VALUE		75,400	
10438 Walker Rd	FRNT 479.00 DPTH	75,400	SCHOOL TAXABLE VALUE		75,400	
Prattsburgh, NY 14873	ACRES 3.30		AG001 Ag Dist #1		.00 MT	
	EAST-0210566 NRTH-1621599		FD011 Dekalb Fire Dist		75,400 TO M	
	DEED BOOK 1083 PG-557					
	FULL MARKET VALUE	75,400				
***** 129.004-2-5.2 *****						
129.004-2-5.2	Maple Ridge Rd 322 Rural vac>10		Ag Distric 41720	0	14,800	14,800 14,800
Gibbs John	Gouverneur 1 404001	113,700	COUNTY TAXABLE VALUE		98,900	
10438 Walker Rd	Wetland Reserve Easement	113,700	TOWN TAXABLE VALUE		98,900	
Prattsburgh, NY 14873	1998/10907		SCHOOL TAXABLE VALUE		98,900	
	ACRES 256.70		AG001 Ag Dist #1		.00 MT	
MAY BE SUBJECT TO PAYMENT	EAST-0211293 NRTH-1621044		FD011 Dekalb Fire Dist		98,900 TO M	
UNDER AGDIST LAW TIL 2019	DEED BOOK 1083 PG-555		14,800 EX			
	FULL MARKET VALUE	113,700				
***** 129.004-2-7.211 *****						
129.004-2-7.211	244,256 Colton Rd 240 Rural res		Basic Star 41854	0	0	0 30,730
McDonald Tyler M	Gouverneur 1 404001	21,900	COUNTY TAXABLE VALUE		68,000	
256 Colton Rd	1010'fr	68,000	TOWN TAXABLE VALUE		68,000	
Richville, NY 13681-3138	ACRES 10.50 BANK8888830		SCHOOL TAXABLE VALUE		37,270	
	EAST-0214869 NRTH-1621969		AG001 Ag Dist #1		.00 MT	
	DEED BOOK 2011 PG-1818		FD011 Dekalb Fire Dist		68,000 TO M	
	FULL MARKET VALUE	68,000				

STATE OF NEW YORK
 COUNTY - St Lawrence
 TOWN - Dekalb
 SWIS - 403089

2 0 1 5 T E N T A T I V E A S S E S S M E N T R O L L
 T A X A B L E SECTION OF THE ROLL - 1

PAGE 349
 VALUATION DATE-JUL 01, 2014
 TAXABLE STATUS DATE-MAR 01, 2015

TAX MAP NUMBER SEQUENCE
 UNIFORM PERCENT OF VALUE IS 100.00
 UNIFORM PERCENT OF VALUE IS 100.00

TAX MAP PARCEL NUMBER	PROPERTY LOCATION & CLASS	ASSESSMENT	EXEMPTION CODE	COUNTY	TOWN	SCHOOL
CURRENT OWNERS NAME	SCHOOL DISTRICT	LAND	TAX DESCRIPTION	TAXABLE VALUE		ACCOUNT NO.
CURRENT OWNERS ADDRESS	PARCEL SIZE/GRID COORD	TOTAL	SPECIAL DISTRICTS			

129.004-2-8	Off Cr 11			129.004-2-8		*****
Whitton Jason D	322 Rural vac>10		COUNTY TAXABLE VALUE	13,791		1- 39- 2
Whitton Lory A	Gouverneur 1 404001	13,791	TOWN TAXABLE VALUE	13,791		
1860 County Route 11	45ar	13,791	SCHOOL TAXABLE VALUE	13,791		
Gouverneur, NY 13642	ACRES 45.97		AG001 Ag Dist #1	.00 MT		
	EAST-0208085 NRTH-1624004		FD011 Dekalb Fire Dist	13,791 TO M		
	DEED BOOK 2003 PG-5770					
	FULL MARKET VALUE	13,791				

129.004-2-9	315,321 Colton Rd			129.004-2-9		*****
MacDonald George A	112 Dairy farm		Basic Star 41854	0	0	0
315 Colton Rd	Gouverneur 1 404001	129,200	Silo 42100	0	6,200	6,200
Richville, NY 13681	Rec.Easement 2000/5376	187,500	COUNTY TAXABLE VALUE	181,300		30,730
	ACRES 194.90		TOWN TAXABLE VALUE	181,300		6,200
	EAST-0214022 NRTH-1622045		SCHOOL TAXABLE VALUE	150,570		
	DEED BOOK 1998 PG-588		AG001 Ag Dist #1	.00 MT		
	FULL MARKET VALUE	187,500	FD011 Dekalb Fire Dist	181,300 TO M		
			6,200 EX			

STATE OF NEW YORK
 COUNTY - St Lawrence
 TOWN - Dekalb
 SWIS - 403089

2 0 1 5 T E N T A T I V E A S S E S S M E N T R O L L
 T A X A B L E S E C T I O N O F T H E R O L L - 1
 M A P S E C T I O N - 1 2 9
 S U B - S E C T I O N - 0 0 4
 U N I F O R M P E R C E N T O F V A L U E I S 1 0 0 . 0 0

PAGE 350
 VALUATION DATE-JUL 01, 2014
 TAXABLE STATUS DATE-MAR 01, 2015
 RPS150/V04/L015
 CURRENT DATE 4/21/2015

*** S P E C I A L D I S T R I C T S U M M A R Y ***

CODE	DISTRICT NAME	TOTAL PARCELS	EXTENSION TYPE	EXTENSION VALUE	AD VALOREM VALUE	EXEMPT AMOUNT	TAXABLE VALUE
AG001	Ag Dist #1	11	MOVTAX				
FD011	Dekalb Fire Di	11	TOTAL M		785,191	114,981	670,210

*** S C H O O L D I S T R I C T S U M M A R Y ***

CODE	DISTRICT NAME	TOTAL PARCELS	ASSESSED LAND	ASSESSED TOTAL	EXEMPT AMOUNT	TOTAL TAXABLE	STAR AMOUNT	STAR TAXABLE
404001	Gouverneur 1	11	513,581	785,191	125,019	660,172	149,069	511,103
	S U B - T O T A L	11	513,581	785,191	125,019	660,172	149,069	511,103
	T O T A L	11	513,581	785,191	125,019	660,172	149,069	511,103

*** S Y S T E M C O D E S S U M M A R Y ***

NO SYSTEM EXEMPTIONS AT THIS LEVEL

*** E X E M P T I O N S U M M A R Y ***

CODE	DESCRIPTION	TOTAL PARCELS	COUNTY	TOWN	SCHOOL
41120	VETWAR CTS	1	10,038	10,038	10,038
41720	Ag Distric	5	108,781	108,781	108,781
41834	Enhanced S	1			56,879
41854	Basic Star	3			92,190
42100	Silo	1	6,200	6,200	6,200
	T O T A L	11	125,019	125,019	274,088

STATE OF NEW YORK
COUNTY - St Lawrence
TOWN - Dekalb
SWIS - 403089

2 0 1 5 T E N T A T I V E A S S E S S M E N T R O L L
T A X A B L E SECTION OF THE ROLL - 1
M A P S E C T I O N - 129
S U B - S E C T I O N - 004
UNIFORM PERCENT OF VALUE IS 100.00

PAGE 351
VALUATION DATE-JUL 01, 2014
TAXABLE STATUS DATE-MAR 01, 2015
RPS150/V04/L015
CURRENT DATE 4/21/2015

*** G R A N D T O T A L S ***

ROLL SEC	DESCRIPTION	TOTAL PARCELS	ASSESSED LAND	ASSESSED TOTAL	TAXABLE COUNTY	TAXABLE TOWN	TAXABLE SCHOOL	STAR TAXABLE
1	TAXABLE	11	513,581	785,191	660,172	660,172	660,172	511,103

STATE OF NEW YORK
COUNTY - St Lawrence
TOWN - Dekalb
SWIS - 403089

2 0 1 5 T E N T A T I V E A S S E S S M E N T R O L L
T A X A B L E SECTION OF THE ROLL - 1

PAGE 352
VALUATION DATE-JUL 01, 2014
TAXABLE STATUS DATE-MAR 01, 2015

TAX MAP NUMBER SEQUENCE
UNIFORM PERCENT OF VALUE IS 100.00
UNIFORM PERCENT OF VALUE IS 100.00

TAX MAP PARCEL NUMBER	PROPERTY LOCATION & CLASS	ASSESSMENT	EXEMPTION CODE	COUNTY	TOWN	SCHOOL
CURRENT OWNERS NAME	SCHOOL DISTRICT	LAND	TAX DESCRIPTION	TAXABLE VALUE		
CURRENT OWNERS ADDRESS	PARCEL SIZE/GRID COORD	TOTAL	SPECIAL DISTRICTS	ACCOUNT NO.		
***** 130.001-1-1 *****						
130.001-1-1	1338 River Rd					
Corscadden Kenneth C	240 Rural res		Ag Distric 41720	0	44,877	44,877
Corscadden Lauren	Hermon-Dekalb 404401	113,500	COUNTY TAXABLE VALUE		93,623	
1334 River Rd	Ossman/grant/rier/hall	138,500	TOWN TAXABLE VALUE		93,623	
Richville, NY 13681	See 33/1 Agreement		SCHOOL TAXABLE VALUE		93,623	
	152.00d		AG001 Ag Dist #1		.00 MT	
	ACRES 152.50		FD011 Dekalb Fire Dist		93,623 TO M	
MAY BE SUBJECT TO PAYMENT	EAST-0223125 NRTH-1631025		44,877 EX			
UNDER AGDIST LAW TIL 2019	DEED BOOK 1119 PG-76					
	FULL MARKET VALUE	138,500				
***** 130.001-1-4 *****						
130.001-1-4	River Rd					
Fairbanks Davey J	260 Seasonal res		COUNTY TAXABLE VALUE		69,000	
128 Welch Rd	Hermon-Dekalb 404401	54,400	TOWN TAXABLE VALUE		69,000	
Richville, NY 13681	67.00d	69,000	SCHOOL TAXABLE VALUE		69,000	
	ACRES 64.60		AG001 Ag Dist #1		.00 MT	
	EAST-0225274 NRTH-1630557		FD011 Dekalb Fire Dist		69,000 TO M	
	DEED BOOK 1999 PG-24158					
	FULL MARKET VALUE	69,000				
***** 130.001-1-5.11 *****						
130.001-1-5.11	133 Old Northerner Rd					
Dill Charles E	112 Dairy farm		COUNTY TAXABLE VALUE		190,200	
Dill Carol Ann	Hermon-Dekalb 404401	91,800	TOWN TAXABLE VALUE		190,200	
133 Old Northerner Rd	12/07sp211k	190,200	SCHOOL TAXABLE VALUE		190,200	
De Kalb Junction, NY	Mineral Rights &		AG001 Ag Dist #1		.00 MT	
	N'ly Pt 523		FD011 Dekalb Fire Dist		190,200 TO M	
	13630-3125 ACRES 100.00 BANK8888209					
	EAST-0227548 NRTH-1625720					
	DEED BOOK 2007 PG-22180					
	FULL MARKET VALUE	190,200				
***** 130.001-1-6 *****						
130.001-1-6	1332,1334 River Rd	21	PCT OF VALUE USED FOR EXEMPTION PURPOSES			
Corscadden Kenneth C	112 Dairy farm		Ag Distric 41720	0	54,835	54,835
Corscadden Lauren	Hermon-Dekalb 404401	138,000	Silo 42100	0	40,000	40,000
1334 River Rd	Trailer 9700	391,500	VET COM CT 41131	0	20,000	20,000
Richville, NY 13681	Farm & 1 Trlr		COUNTY TAXABLE VALUE		276,665	
	ACRES 190.30		TOWN TAXABLE VALUE		276,665	
	EAST-0224047 NRTH-1628259		SCHOOL TAXABLE VALUE		276,665	
MAY BE SUBJECT TO PAYMENT	DEED BOOK 992 PG-00861		AG001 Ag Dist #1		.00 MT	
UNDER AGDIST LAW TIL 2019	FULL MARKET VALUE	391,500	FD011 Dekalb Fire Dist		296,665 TO M	
			94,835 EX			

STATE OF NEW YORK
COUNTY - St Lawrence
TOWN - Dekalb
SWIS - 403089

2 0 1 5 T E N T A T I V E A S S E S S M E N T R O L L
T A X A B L E SECTION OF THE ROLL - 1

PAGE 353
VALUATION DATE-JUL 01, 2014
TAXABLE STATUS DATE-MAR 01, 2015

TAX MAP NUMBER SEQUENCE
UNIFORM PERCENT OF VALUE IS 100.00
UNIFORM PERCENT OF VALUE IS 100.00

TAX MAP PARCEL NUMBER	PROPERTY LOCATION & CLASS	ASSESSMENT	EXEMPTION CODE	COUNTY	TOWN	SCHOOL
CURRENT OWNERS NAME	SCHOOL DISTRICT	LAND	TAX DESCRIPTION	TAXABLE VALUE		
CURRENT OWNERS ADDRESS	PARCEL SIZE/GRID COORD	TOTAL	SPECIAL DISTRICTS	ACCOUNT NO.		

1308,1310	River Rd			130.001-1-7.1	1- 61-12	
130.001-1-7.1	112 Dairy farm		Ag Distric 41720	0	63,272	63,272
Corscadden Kenneth C	Hermon-Dekalb 404401	144,100	COUNTY TAXABLE VALUE		247,728	
Corscadden Lauren C	G1 215 & 216 200 Ar	311,000	TOWN TAXABLE VALUE		247,728	
1334 River Rd	ACRES 199.70		SCHOOL TAXABLE VALUE		247,728	
Richville, NY 13681	EAST-0223312 NRTH-1627220		AG001 Ag Dist #1		.00 MT	
	DEED BOOK 954 PG-00933		FD011 Dekalb Fire Dist		247,728 TO M	
MAY BE SUBJECT TO PAYMENT	FULL MARKET VALUE	311,000	63,272 EX			
UNDER AGDIST LAW TIL 2019				130.001-1-7.2		

130.001-1-7.2	River Rd			130.001-1-7.2		
130.001-1-7.2	312 Vac w/imprv		Ag Distric 41720	0	780	780
Corscadden Kenneth C	Hermon-Dekalb 404401	16,300	COUNTY TAXABLE VALUE		72,820	
Corscadden Lauren C	80'fr	73,600	TOWN TAXABLE VALUE		72,820	
1334 River Rd	ACRES 2.30		SCHOOL TAXABLE VALUE		72,820	
Richville, NY 13681	EAST-0222782 NRTH-1628623		AG001 Ag Dist #1		.00 MT	
	DEED BOOK 2003 PG-6770		FD011 Dekalb Fire Dist		72,820 TO M	
MAY BE SUBJECT TO PAYMENT	FULL MARKET VALUE	73,600	780 EX			
UNDER AGDIST LAW TIL 2019				130.001-1-8		

1255,1263	River Rd			130.001-1-8	1- 51- 5	
130.001-1-8	112 Dairy farm		Basic Star 41854	0	0	30,730
Swartzentruber Andy D	Hermon-Dekalb 404401	174,500	Ag Distric 41720	0	69,373	69,373
Swartzentruber Frances	8/12sp250,000	240,000	COUNTY TAXABLE VALUE		170,627	
1255 River Rd	ACRES 241.70		TOWN TAXABLE VALUE		170,627	
Richville, NY 13681	EAST-0222901 NRTH-1625437		SCHOOL TAXABLE VALUE		139,897	
	DEED BOOK 2012 PG-12748		AG001 Ag Dist #1		.00 MT	
MAY BE SUBJECT TO PAYMENT	FULL MARKET VALUE	240,000	FD011 Dekalb Fire Dist		170,627 TO M	
UNDER AGDIST LAW TIL 2019			69,373 EX			

1125	River Rd			130.001-1-9.2		
130.001-1-9.2	210 1 Family Res		Basic Star 41854	0	0	30,730
Sears Todd A Jr	Gouverneur 1 404001	15,000	COUNTY TAXABLE VALUE		78,000	
Sears Shauna R	FRNT 240.00 DPTH	78,000	TOWN TAXABLE VALUE		78,000	
1125 River Rd	ACRES 1.00		SCHOOL TAXABLE VALUE		47,270	
Richville, NY 13681	EAST-0221309 NRTH-1624658		AG001 Ag Dist #1		.00 MT	
	DEED BOOK 2007 PG-9420		FD011 Dekalb Fire Dist		78,000 TO M	
MAY BE SUBJECT TO PAYMENT	FULL MARKET VALUE	78,000				
UNDER AGDIST LAW TIL 2019				130.001-1-9.11		

1105	River Rd			130.001-1-9.11	1- 39- 8	
130.001-1-9.11	240 Rural res		COUNTY TAXABLE VALUE		86,000	
Jenkins Susan E	Gouverneur 1 404001	34,400	TOWN TAXABLE VALUE		86,000	
268 West Main St	Easement 2013/11374	86,000	SCHOOL TAXABLE VALUE		86,000	
Gouverneur, NY 13642	ACRES 25.50		AG001 Ag Dist #1		.00 MT	
	EAST-0221003 NRTH-1625184		FD011 Dekalb Fire Dist		86,000 TO M	
	DEED BOOK 2012 PG-4021					
MAY BE SUBJECT TO PAYMENT	FULL MARKET VALUE	86,000				
UNDER AGDIST LAW TIL 2019						

STATE OF NEW YORK
COUNTY - St Lawrence
TOWN - Dekalb
SWIS - 403089

2 0 1 5 T E N T A T I V E A S S E S S M E N T R O L L
T A X A B L E SECTION OF THE ROLL - 1

PAGE 354
VALUATION DATE-JUL 01, 2014
TAXABLE STATUS DATE-MAR 01, 2015

TAX MAP NUMBER SEQUENCE
UNIFORM PERCENT OF VALUE IS 100.00
UNIFORM PERCENT OF VALUE IS 100.00

TAX MAP PARCEL NUMBER	PROPERTY LOCATION & CLASS	ASSESSMENT	EXEMPTION CODE	COUNTY	TOWN	SCHOOL
CURRENT OWNERS NAME	SCHOOL DISTRICT	LAND	TAX DESCRIPTION	TAXABLE VALUE		
CURRENT OWNERS ADDRESS	PARCEL SIZE/GRID COORD	TOTAL	SPECIAL DISTRICTS	ACCOUNT NO.		
***** 130.001-1-9.12 *****						
1124,1152 River Rd						
130.001-1-9.12	112 Dairy farm		Ag Distric 41720	0	82,178	82,178 82,178
Weaver Abe A & Lizzie	Gouverneur 1 404001	154,400	COUNTY TAXABLE VALUE		108,022	
Weaver Joe A & Lizzie	Easement 2013/11375	190,200	TOWN TAXABLE VALUE		108,022	
1124 River Rd	ACRES 186.30		SCHOOL TAXABLE VALUE		108,022	
Richville, NY 13681	EAST-0222244 NRTH-1624510		AG001 Ag Dist #1		.00 MT	
	DEED BOOK 2012 PG-4022		FD011 Dekalb Fire Dist		108,022 TO M	
MAY BE SUBJECT TO PAYMENT	FULL MARKET VALUE	190,200	82,178 EX			
UNDER AGDIST LAW TIL 2019						
***** 130.001-1-10 *****						
217,259, 261,263 Jenkins Rd						1- 69- 9
130.001-1-10	112 Dairy farm		Silo 42100	0	4,000	4,000 4,000
Corscadden Kenneth C	Gouverneur 1 404001	167,100	Ag Distric 41720	0	73,404	73,404 73,404
Corscadden Lauren C	92x100x36x65	222,400	COUNTY TAXABLE VALUE		144,996	
1334 River Rd	ACRES 226.80		TOWN TAXABLE VALUE		144,996	
Richville, NY 13681	EAST-0219038 NRTH-1626699		SCHOOL TAXABLE VALUE		144,996	
	DEED BOOK 2003 PG-10069		AG001 Ag Dist #1		.00 MT	
MAY BE SUBJECT TO PAYMENT	FULL MARKET VALUE	222,400	FD011 Dekalb Fire Dist		144,996 TO M	
UNDER AGDIST LAW TIL 2019			77,404 EX			
***** 130.001-1-11 *****						
175 Jenkins Rd						1- 15- 9
130.001-1-11	260 Seasonal res		Ag Distric 41720	0	34,400	34,400 34,400
McIntyre Gary L (LU)	Gouverneur 1 404001	70,000	COUNTY TAXABLE VALUE		41,300	
McIntyre Patricia C (LU)	ACRES 66.70	75,700	TOWN TAXABLE VALUE		41,300	
549 Scotch Settlement Rd	EAST-0217836 NRTH-1625597		SCHOOL TAXABLE VALUE		41,300	
Gouverneur, NY 13642	DEED BOOK 2008 PG-20660		AG001 Ag Dist #1		.00 MT	
MAY BE SUBJECT TO PAYMENT	FULL MARKET VALUE	75,700	FD011 Dekalb Fire Dist		41,300 TO M	
UNDER AGDIST LAW TIL 2019			34,400 EX			
***** 130.001-1-12 *****						
714 Maple Ridge Rd						1- 17- 5
130.001-1-12	260 Seasonal res		Ag Distric 41720	0	8,808	8,808 8,808
Gibbs John A	Hermon-Dekalb 404401	93,900	COUNTY TAXABLE VALUE		126,192	
10438 Walker Rd	ACRES 148.20	135,000	TOWN TAXABLE VALUE		126,192	
Prattsburgh, NY 14873	EAST-0216862 NRTH-1629870		SCHOOL TAXABLE VALUE		126,192	
	DEED BOOK 1998 PG-2169		AG001 Ag Dist #1		.00 MT	
MAY BE SUBJECT TO PAYMENT	FULL MARKET VALUE	135,000	FD011 Dekalb Fire Dist		126,192 TO M	
UNDER AGDIST LAW TIL 2019			8,808 EX			
***** 130.001-1-14 *****						
1459 River Rd						
130.001-1-14	270 Mfg housing		Basic Star 41854	0	0	0 25,000
Miller Paul E	Hermon-Dekalb 404401	11,300	COUNTY TAXABLE VALUE		25,000	
1459 River Rd	Old School Dist#4	25,000	TOWN TAXABLE VALUE		25,000	
De Kalb Junction, NY	170x110x91x72		SCHOOL TAXABLE VALUE		0	
	FRNT 170.00 DPTH 118.00		FD011 Dekalb Fire Dist		25,000 TO M	
13630-3148	EAST-0224828 NRTH-1631671					
	DEED BOOK 2006 PG-988					
MAY BE SUBJECT TO PAYMENT	FULL MARKET VALUE	25,000				
UNDER AGDIST LAW TIL 2019						

STATE OF NEW YORK
COUNTY - St Lawrence
TOWN - Dekalb
SWIS - 403089

2 0 1 5 T E N T A T I V E A S S E S S M E N T R O L L
T A X A B L E SECTION OF THE ROLL - 1

PAGE 355
VALUATION DATE-JUL 01, 2014
TAXABLE STATUS DATE-MAR 01, 2015

TAX MAP NUMBER SEQUENCE
UNIFORM PERCENT OF VALUE IS 100.00
UNIFORM PERCENT OF VALUE IS 100.00

TAX MAP PARCEL NUMBER	PROPERTY LOCATION & CLASS	ASSESSMENT	EXEMPTION CODE	COUNTY	TOWN	SCHOOL
CURRENT OWNERS NAME	SCHOOL DISTRICT	LAND	TAX DESCRIPTION	TAXABLE VALUE		
CURRENT OWNERS ADDRESS	PARCEL SIZE/GRID COORD	TOTAL	SPECIAL DISTRICTS	ACCOUNT NO.		

130.001-1-15	1425 River Rd			130.001-1-15		*****
Boprey Leona J	270 Mfg housing		Enhanced S 41834	0	0	1- 32-12
1425 River Rd	Hermon-Dekalb 404401	16,700	COUNTY TAXABLE VALUE	69,500		65,300
De Kalb Junction, NY	FRNT 250.00 DPTH	69,500	TOWN TAXABLE VALUE	69,500		
	ACRES 2.70		SCHOOL TAXABLE VALUE	4,200		
13630-3148	EAST-0224150 NRTH-1631205		AG001 Ag Dist #1	.00 MT		
	DEED BOOK 2006 PG-20361		FD011 Dekalb Fire Dist	69,500 TO M		
	FULL MARKET VALUE	69,500				

130.001-1-16	1433,1437 River Rd			130.001-1-16		*****
Sands William A	240 Rural res		VET WAR CT 41121	0	12,000	12,000 0
Williams Sarah A	Hermon-Dekalb 404401	37,400	VET COM CT 41131	0	20,000	20,000 0
1437 River Rd	FRNT 1105.00 DPTH	99,000	VET DIS CT 41141	0	19,800	19,800 0
De Kalb Junction, NY	ACRES 36.00		Basic Star 41854	0	0	0 34,530
	EAST-0223612 NRTH-1632241		COUNTY TAXABLE VALUE	47,200		
13630-3148	DEED BOOK 2005 PG-16187		TOWN TAXABLE VALUE	47,200		
	FULL MARKET VALUE	99,000	SCHOOL TAXABLE VALUE	64,470		
			AG001 Ag Dist #1	.00 MT		
			FD011 Dekalb Fire Dist	99,000 TO M		

130.001-1-17	River Rd			130.001-1-17		*****
Thume Kathi J	322 Rural vac>10		Ag Distric 41720	0	14,741	14,741 14,741
Dubrulle Scott J	Hermon-Dekalb 404401	26,300	COUNTY TAXABLE VALUE	11,559		
515 Doolittle Dr	FRNT 907.00 DPTH	26,300	TOWN TAXABLE VALUE	11,559		
Norfolk, CT 06058	ACRES 29.80		SCHOOL TAXABLE VALUE	11,559		
	EAST-0225805 NRTH-1631576		AG001 Ag Dist #1	.00 MT		
	DEED BOOK 2008 PG-919		FD011 Dekalb Fire Dist	11,559 TO M		
	FULL MARKET VALUE	26,300	14,741 EX			

MAY BE SUBJECT TO PAYMENT
UNDER AGDIST LAW TIL 2019

STATE OF NEW YORK
 COUNTY - St Lawrence
 TOWN - Dekalb
 SWIS - 403089

2 0 1 5 T E N T A T I V E A S S E S S M E N T R O L L
 T A X A B L E S E C T I O N O F T H E R O L L - 1
 M A P S E C T I O N - 1 3 0
 S U B - S E C T I O N - 0 0 1
 U N I F O R M P E R C E N T O F V A L U E I S 1 0 0 . 0 0

PAGE 356
 VALUATION DATE-JUL 01, 2014
 TAXABLE STATUS DATE-MAR 01, 2015
 RPS150/V04/L015
 CURRENT DATE 4/21/2015

*** S P E C I A L D I S T R I C T S U M M A R Y ***

CODE	DISTRICT NAME	TOTAL PARCELS	EXTENSION TYPE	EXTENSION VALUE	AD VALOREM VALUE	EXEMPT AMOUNT	TAXABLE VALUE
AG001	Ag Dist #1	16	MOVTAX				
FD011	Dekalb Fire Di	17	TOTAL M		2420,900	490,668	1930,232

*** S C H O O L D I S T R I C T S U M M A R Y ***

CODE	DISTRICT NAME	TOTAL PARCELS	ASSESSED LAND	ASSESSED TOTAL	EXEMPT AMOUNT	TOTAL TAXABLE	STAR AMOUNT	STAR TAXABLE
404001	Gouverneur 1	5	440,900	652,300	193,982	458,318	30,730	427,588
404401	Hermon-Dekalb	12	918,200	1768,600	296,686	1471,914	155,560	1316,354
	S U B - T O T A L	17	1359,100	2420,900	490,668	1930,232	186,290	1743,942
	T O T A L	17	1359,100	2420,900	490,668	1930,232	186,290	1743,942

*** S Y S T E M C O D E S S U M M A R Y ***

NO SYSTEM EXEMPTIONS AT THIS LEVEL

*** E X E M P T I O N S U M M A R Y ***

CODE	DESCRIPTION	TOTAL PARCELS	COUNTY	TOWN	SCHOOL
41121	VET WAR CT	1	12,000	12,000	
41131	VET COM CT	2	40,000	40,000	
41141	VET DIS CT	1	19,800	19,800	
41720	Ag Distric	10	446,668	446,668	446,668
41834	Enhanced S	1			65,300
41854	Basic Star	4			120,990
42100	Silo	2	44,000	44,000	44,000
	T O T A L	21	562,468	562,468	676,958

STATE OF NEW YORK
COUNTY - St Lawrence
TOWN - Dekalb
SWIS - 403089

2 0 1 5 T E N T A T I V E A S S E S S M E N T R O L L
T A X A B L E SECTION OF THE ROLL - 1
M A P S E C T I O N - 130
S U B - S E C T I O N - 001
UNIFORM PERCENT OF VALUE IS 100.00

PAGE 357
VALUATION DATE-JUL 01, 2014
TAXABLE STATUS DATE-MAR 01, 2015
RPS150/V04/L015
CURRENT DATE 4/21/2015

*** G R A N D T O T A L S ***

ROLL SEC	DESCRIPTION	TOTAL PARCELS	ASSESSED LAND	ASSESSED TOTAL	TAXABLE COUNTY	TAXABLE TOWN	TAXABLE SCHOOL	STAR TAXABLE
1	TAXABLE	17	1359,100	2420,900	1858,432	1858,432	1930,232	1743,942

STATE OF NEW YORK
 COUNTY - St Lawrence
 TOWN - Dekalb
 SWIS - 403089

2 0 1 5 T E N T A T I V E A S S E S S M E N T R O L L
 T A X A B L E SECTION OF THE ROLL - 1

PAGE 358
 VALUATION DATE-JUL 01, 2014
 TAXABLE STATUS DATE-MAR 01, 2015

TAX MAP NUMBER SEQUENCE
 UNIFORM PERCENT OF VALUE IS 100.00
 UNIFORM PERCENT OF VALUE IS 100.00

TAX MAP PARCEL NUMBER	PROPERTY LOCATION & CLASS	ASSESSMENT	EXEMPTION CODE	COUNTY	TOWN	SCHOOL
CURRENT OWNERS NAME	SCHOOL DISTRICT	LAND	TAX DESCRIPTION	TAXABLE VALUE		
CURRENT OWNERS ADDRESS	PARCEL SIZE/GRID COORD	TOTAL	SPECIAL DISTRICTS			ACCOUNT NO.

130.002-1-1.12	3466 Ush 11			130.002-1-1.12		*****
O'Neill James	311 Res vac land		COUNTY TAXABLE VALUE	5,200		
Shenkle-O'Neill Cheryl L	Hermon-Dekalb 404401	5,200	TOWN TAXABLE VALUE	5,200		
3470 US Highway 11	160x310x160x332	5,200	SCHOOL TAXABLE VALUE	5,200		
De Kalb Junction, NY 13630	FRNT 160.00 DPTH		AG001 Ag Dist #1	.00 MT		
	ACRES 1.20		FD011 Dekalb Fire Dist	5,200 TO M		
	EAST-0238075 NRTH-1628755					
	DEED BOOK 2014 PG-3729					
	FULL MARKET VALUE	5,200				

130.002-1-1.21	3450 Ush 11			130.002-1-1.21		*****
Trageser James Francis	210 1 Family Res		Aged - Tow 41803	0	19,850	1- 57-10.12
3450 US Highway 11	Hermon-Dekalb 404401	13,300	Aged - Cou 41802	0	19,850	0
De Kalb Junction, NY	2.58ar 1.88A + 0.46=2.3A	39,700	Enhanced S 41834	0	0	39,700
	FRNT 313.00 DPTH		COUNTY TAXABLE VALUE	19,850		
	ACRES 2.30		TOWN TAXABLE VALUE	19,850		
	EAST-0237866 NRTH-1628633		SCHOOL TAXABLE VALUE	0		
	DEED BOOK 1118 PG-1063		AG001 Ag Dist #1	.00 MT		
	FULL MARKET VALUE	39,700	FD011 Dekalb Fire Dist	39,700 TO M		

130.002-1-2.1	Ush 11			130.002-1-2.1		*****
Terra Nostra Enterprises Inc	105 Vac farmland		COUNTY TAXABLE VALUE	56,100		1- 21- 6
% Teresa San Pedro	Hermon-Dekalb 404401	56,100	TOWN TAXABLE VALUE	56,100		
PO Box 5237	189ar	56,100	SCHOOL TAXABLE VALUE	56,100		
North Branch, NJ 08876-1306	ACRES 71.70		AG001 Ag Dist #1	.00 MT		
	EAST-0238418 NRTH-1630350		FD011 Dekalb Fire Dist	56,100 TO M		
	DEED BOOK 1034 PG-01103					
	FULL MARKET VALUE	56,100				

130.002-1-3	3527 Ush 11			130.002-1-3		*****
Besaw Kevin	210 1 Family Res		Enhanced S 41834	0	0	1- 19-13
Besaw Kristine	Hermon-Dekalb 404401	11,600	COUNTY TAXABLE VALUE	85,000		65,300
3527 US Highway 11	FRNT 300.00 DPTH 100.00	85,000	TOWN TAXABLE VALUE	85,000		
De Kalb Junction, NY	ACRES 0.69 BANK8888864		SCHOOL TAXABLE VALUE	19,700		
	EAST-0239189 NRTH-1629917		AG001 Ag Dist #1	.00 MT		
	DEED BOOK 00972 PG-00634		FD011 Dekalb Fire Dist	85,000 TO M		
	FULL MARKET VALUE	85,000				

130.002-1-6	3440 Ush 11			130.002-1-6		*****
Troyer Amos D	210 1 Family Res		Basic Star 41854	0	0	1- 57-10.2
Troyer Susie D	Hermon-Dekalb 404401	16,000	COUNTY TAXABLE VALUE	45,400		30,730
3440 US Highway 11	ACRES 1.90	45,400	TOWN TAXABLE VALUE	45,400		
De Kalb Junction, NY	EAST-0237639 NRTH-1628475		SCHOOL TAXABLE VALUE	14,670		
	DEED BOOK 2007 PG-12421		AG001 Ag Dist #1	.00 MT		
	DEED BOOK 2007 PG-12421		FD011 Dekalb Fire Dist	45,400 TO M		
	FULL MARKET VALUE	45,400				

STATE OF NEW YORK
 COUNTY - St Lawrence
 TOWN - Dekalb
 SWIS - 403089

2 0 1 5 T E N T A T I V E A S S E S S M E N T R O L L

T A X A B L E SECTION OF THE ROLL - 1

VALUATION DATE-JUL 01, 2014

TAXABLE STATUS DATE-MAR 01, 2015

TAX MAP NUMBER SEQUENCE
 UNIFORM PERCENT OF VALUE IS 100.00
 UNIFORM PERCENT OF VALUE IS 100.00

TAX MAP PARCEL NUMBER	PROPERTY LOCATION & CLASS	ASSESSMENT	EXEMPTION CODE	COUNTY	TOWN	SCHOOL
CURRENT OWNERS NAME	SCHOOL DISTRICT	LAND	TAX DESCRIPTION	TAXABLE VALUE		ACCOUNT NO.
CURRENT OWNERS ADDRESS	PARCEL SIZE/GRID COORD	TOTAL	SPECIAL DISTRICTS			

130.002-1-7	Sh 812 105 Vac farmland		COUNTY TAXABLE VALUE	28,900		1- 21- 7
Terra Nostra Enterprises Inc	Hermon-Dekalb 404401	28,900	TOWN TAXABLE VALUE	28,900		
% Teresa San Pedro	FRNT 3075.00 DPTH	28,900	SCHOOL TAXABLE VALUE	28,900		
PO Box 5237	ACRES 32.10		AG001 Ag Dist #1	.00 MT		
North Branch, NJ 08876-1306	EAST-0237200 NRTH-1630040		FD011 Dekalb Fire Dist	28,900 TO M		
	DEED BOOK 1034 PG-01103					
	FULL MARKET VALUE	28,900				

130.002-1-8	Ush 11 322 Rural vac>10		COUNTY TAXABLE VALUE	13,500		1- 31-15
Glemser Herbert	Hermon-Dekalb 404401	13,500	TOWN TAXABLE VALUE	13,500		
Glemser Lawrence	ACRES 20.70	13,500	SCHOOL TAXABLE VALUE	13,500		
PO Box 13	EAST-0239101 NRTH-1628515		AG001 Ag Dist #1	.00 MT		
Colmar, PA 18915	DEED BOOK 864 PG-00600		FD011 Dekalb Fire Dist	13,500 TO M		
	FULL MARKET VALUE	13,500				

130.002-1-9.11	3470 Ush 11 120 Field crops		Enhanced S 41834	0	0	0 65,300
O'Neill James A	Hermon-Dekalb 404401	102,000	Ag Distric 41720	0	15,070	15,070 15,070
3470 US Highway 11	1066/734 & 1066/736	180,000	COUNTY TAXABLE VALUE	164,930		
De Kalb Junction, NY	ACRES 142.20		TOWN TAXABLE VALUE	164,930		
13630-3129	EAST-0237840 NRTH-1625997		SCHOOL TAXABLE VALUE	99,630		
	DEED BOOK 1999 PG-5341		AG001 Ag Dist #1	.00 MT		
MAY BE SUBJECT TO PAYMENT	FULL MARKET VALUE	180,000	FD011 Dekalb Fire Dist	164,930 TO M		
UNDER AGDIST LAW TIL 2019			15,070 EX			

130.002-1-10.1	Ush 11 105 Vac farmland		COUNTY TAXABLE VALUE	24,000		
Terra Nostra Enterprises Inc	Hermon-Dekalb 404401	24,000	TOWN TAXABLE VALUE	24,000		
% Teresa San Pedro	FRNT 1660.00 DPTH	24,000	SCHOOL TAXABLE VALUE	24,000		
PO Box 5237	ACRES 20.00		AG001 Ag Dist #1	.00 MT		
North Branch, NJ 08876-1306	EAST-0235891 NRTH-1627247		FD011 Dekalb Fire Dist	24,000 TO M		
	DEED BOOK 2003 PG-3160					
	FULL MARKET VALUE	24,000				

130.002-1-10.2	Ush 11 311 Res vac land		COUNTY TAXABLE VALUE	12,000		
Terra Nostra Enterprises Inc	Hermon-Dekalb 404401	12,000	TOWN TAXABLE VALUE	12,000		
% Teresa San Pedro	FRNT 138.00 DPTH 316.00	12,000	SCHOOL TAXABLE VALUE	12,000		
PO Box 5237	ACRES 1.00		AG001 Ag Dist #1	.00 MT		
North Branch, NJ 08876-1306	EAST-0237501 NRTH-1628312		FD011 Dekalb Fire Dist	12,000 TO M		
	FULL MARKET VALUE	12,000				

STATE OF NEW YORK
COUNTY - St Lawrence
TOWN - Dekalb
SWIS - 403089

2 0 1 5 T E N T A T I V E A S S E S S M E N T R O L L
T A X A B L E SECTION OF THE ROLL - 1

PAGE 360
VALUATION DATE-JUL 01, 2014
TAXABLE STATUS DATE-MAR 01, 2015

TAX MAP NUMBER SEQUENCE
UNIFORM PERCENT OF VALUE IS 100.00
UNIFORM PERCENT OF VALUE IS 100.00

TAX MAP PARCEL NUMBER	PROPERTY LOCATION & CLASS	ASSESSMENT	EXEMPTION CODE	COUNTY	TOWN	SCHOOL
CURRENT OWNERS NAME	SCHOOL DISTRICT	LAND	TAX DESCRIPTION	TAXABLE VALUE		
CURRENT OWNERS ADDRESS	PARCEL SIZE/GRID COORD	TOTAL	SPECIAL DISTRICTS	ACCOUNT NO.		
***** 130.002-1-10.3 *****						
3400 Ush 11						
130.002-1-10.3	112 Dairy farm		Basic Star 41854	0	0	0 30,730
Troyer Dan E	Hermon-Dekalb 404401	71,200	COUNTY TAXABLE VALUE		156,000	
Troyer Mary J	FRNT 1138.00 DPTH	156,000	TOWN TAXABLE VALUE		156,000	
3400 US Highway 11	ACRES 87.40		SCHOOL TAXABLE VALUE		125,270	
De Kalb Junction, NY	EAST-0236373 NRTH-1626817		AG001 Ag Dist #1		.00 MT	
13630-3129	DEED BOOK 2004 PG-19373		FD011 Dekalb Fire Dist		156,000 TO M	
	FULL MARKET VALUE	156,000				
***** 130.002-1-20.11 *****						
3312 Ush 11						1- 12- 9
130.002-1-20.11	112 Dairy farm		Ag Land Co 41730	0	33,900	33,900 33,900
Dias Ronald M	Hermon-Dekalb 404401	87,400	Basic Star 41854	0	0	0 34,530
Dias Susan E	FRNT 1877.00 DPTH	169,000	Silo 42100	0	6,700	6,700 6,700
3312 US Highway 11	ACRES 98.10		COUNTY TAXABLE VALUE		128,400	
De Kalb Junction, NY 13630	EAST-0234967 NRTH-1625415		TOWN TAXABLE VALUE		128,400	
	DEED BOOK 2014 PG-9377		SCHOOL TAXABLE VALUE		93,870	
MAY BE SUBJECT TO PAYMENT	FULL MARKET VALUE	169,000	AG001 Ag Dist #1		.00 MT	
UNDER AGDIST LAW TIL 2022			FD011 Dekalb Fire Dist		162,300 TO M	
			6,700 EX			
***** 130.002-1-20.12 *****						
Ush 11						
130.002-1-20.12	105 Vac farmland		COUNTY TAXABLE VALUE		46,900	
Cline Jeffery	Hermon-Dekalb 404401	46,900	TOWN TAXABLE VALUE		46,900	
Cline Michele	4/08sp40000-2/2013sp40k	46,900	SCHOOL TAXABLE VALUE		46,900	
PO Box 1656	FRNT 393.00 DPTH		AG001 Ag Dist #1		.00 MT	
Ogdensburg, NY 13669	ACRES 89.80		FD011 Dekalb Fire Dist		46,900 TO M	
	EAST-0233562 NRTH-1628428					
	DEED BOOK 2013 PG-2083					
	FULL MARKET VALUE	46,900				
***** 130.002-1-20.211 *****						
3305 Ush 11						
130.002-1-20.211	323 Vacant rural		COUNTY TAXABLE VALUE		1,900	
Lehmer Dale	Hermon-Dekalb 404401	1,900	TOWN TAXABLE VALUE		1,900	
Lehmer Sofja	FRNT 502.00 DPTH	1,900	SCHOOL TAXABLE VALUE		1,900	
770 Peabody Rd	ACRES 1.10		AG001 Ag Dist #1		.00 MT	
Gouverneur, NY 13642	EAST-0233675 NRTH-1626206		FD011 Dekalb Fire Dist		1,900 TO M	
	DEED BOOK 2012 PG-11872					
	FULL MARKET VALUE	1,900				
***** 130.002-1-20.212 *****						
USH 11						
130.002-1-20.212	312 Vac w/imprv		COUNTY TAXABLE VALUE		17,300	
Monroe Ernest (LU)	Hermon-Dekalb 404401	17,100	TOWN TAXABLE VALUE		17,300	
Monroe Elizabeth (LU)	FRNT 824.00 DPTH	17,300	SCHOOL TAXABLE VALUE		17,300	
% Edward Monroe	ACRES 20.10		AG001 Ag Dist #1		.00 MT	
8243 Misty Willow ST	EAST-0233907 NRTH-1627058		FD011 Dekalb Fire Dist		17,300 TO M	
San Antonio, TX 78250	DEED BOOK 2010 PG-6427					
	FULL MARKET VALUE	17,300				

STATE OF NEW YORK
COUNTY - St Lawrence
TOWN - Dekalb
SWIS - 403089

2 0 1 5 T E N T A T I V E A S S E S S M E N T R O L L

T A X A B L E SECTION OF THE ROLL - 1

VALUATION DATE-JUL 01, 2014

TAXABLE STATUS DATE-MAR 01, 2015

TAX MAP NUMBER SEQUENCE
UNIFORM PERCENT OF VALUE IS 100.00
UNIFORM PERCENT OF VALUE IS 100.00

TAX MAP PARCEL NUMBER	PROPERTY LOCATION & CLASS	ASSESSMENT	EXEMPTION CODE	COUNTY	TOWN	SCHOOL
CURRENT OWNERS NAME	SCHOOL DISTRICT	LAND	TAX DESCRIPTION	TAXABLE VALUE		
CURRENT OWNERS ADDRESS	PARCEL SIZE/GRID COORD	TOTAL	SPECIAL DISTRICTS			ACCOUNT NO.

130.002-1-21.11	3236,3242 Ush 11			130.002-1-21.11		*****
Thayer Randy G	280 Res Multiple		Enhanced S 41834	0	0	1- 47- 1
PO Box 161	Hermon-Dekalb 404401	15,500	COUNTY TAXABLE VALUE	64,000		64,000
Richville, NY 13681	Res/trlr	64,000	TOWN TAXABLE VALUE	64,000		
	FRNT 244.00 DPTH		SCHOOL TAXABLE VALUE	0		
	ACRES 1.20		AG001 Ag Dist #1	.00 MT		
	EAST-0233473 NRTH-1625500		FD011 Dekalb Fire Dist	64,000 TO M		
	DEED BOOK 2010 PG-12109					
	FULL MARKET VALUE	64,000				

130.002-1-21.12	USH 11			130.002-1-21.12		*****
French David J	314 Rural vac<10		COUNTY TAXABLE VALUE	5,000		
French Tami M	Hermon-Dekalb 404401	5,000	TOWN TAXABLE VALUE	5,000		
3312 US Highway 11	200x236x183x56x170	5,000	SCHOOL TAXABLE VALUE	5,000		
De Kalb Junction, NY 13630	FRNT 200.00 DPTH 231.00		AG001 Ag Dist #1	.00 MT		
	ACRES 1.00 BANK8888864		FD011 Dekalb Fire Dist	5,000 TO M		
	EAST-0233205 NRTH-1625193					
	DEED BOOK 2013 PG-19529					
	FULL MARKET VALUE	5,000				

130.002-1-21.13	USH 11			130.002-1-21.13		*****
Thayer Michael P	314 Rural vac<10		COUNTY TAXABLE VALUE	5,300		
Thayer Robin M	Hermon-Dekalb 404401	5,300	TOWN TAXABLE VALUE	5,300		
3312 Us Highway 11	233x170x56x285x225	5,300	SCHOOL TAXABLE VALUE	5,300		
De Kalb Junction, NY 13630	FRNT 233.00 DPTH		AG001 Ag Dist #1	.00 MT		
	ACRES 1.30		FD011 Dekalb Fire Dist	5,300 TO M		
	EAST-0233062 NRTH-1625016					
	DEED BOOK 2014 PG-1187					
	FULL MARKET VALUE	5,300				

130.002-1-21.14	USH 11			130.002-1-21.14		*****
Thayer Michael P	314 Rural vac<10		COUNTY TAXABLE VALUE	5,200		
Thayer Robin M	Hermon-Dekalb 404401	5,200	TOWN TAXABLE VALUE	5,200		
3312 US Highway 11	FRNT 193.00 DPTH	5,200	SCHOOL TAXABLE VALUE	5,200		
De Kalb Junction, NY 13630	ACRES 1.20		AG001 Ag Dist #1	.00 MT		
	EAST-0233338 NRTH-1625331		FD011 Dekalb Fire Dist	5,200 TO M		
	DEED BOOK 2014 PG-1187					
	FULL MARKET VALUE	5,200				

130.002-1-21.21	Ush 11			130.002-1-21.21		*****
Dias Ronald M	105 Vac farmland		Ag Land Co 41730	0	17,400	17,400 17,400
Dias Susan E	Hermon-Dekalb 404401	31,300	COUNTY TAXABLE VALUE	13,900		
3312 US Highway 11	ACRES 35.70	31,300	TOWN TAXABLE VALUE	13,900		
De Kalb Junction, NY 13630	EAST-0233964 NRTH-1624431		SCHOOL TAXABLE VALUE	13,900		
	DEED BOOK 2014 PG-9377		FD011 Dekalb Fire Dist	31,300 TO M		
	FULL MARKET VALUE	31,300				

MAY BE SUBJECT TO PAYMENT
UNDER AGDIST LAW TIL 2022

STATE OF NEW YORK
COUNTY - St Lawrence
TOWN - Dekalb
SWIS - 403089

2 0 1 5 T E N T A T I V E A S S E S S M E N T R O L L

T A X A B L E SECTION OF THE ROLL - 1

VALUATION DATE-JUL 01, 2014

TAXABLE STATUS DATE-MAR 01, 2015

TAX MAP NUMBER SEQUENCE
UNIFORM PERCENT OF VALUE IS 100.00
UNIFORM PERCENT OF VALUE IS 100.00

TAX MAP PARCEL NUMBER	PROPERTY LOCATION & CLASS	ASSESSMENT	EXEMPTION CODE	COUNTY	TOWN	SCHOOL
CURRENT OWNERS NAME	SCHOOL DISTRICT	LAND	TAX DESCRIPTION	TAXABLE VALUE		
CURRENT OWNERS ADDRESS	PARCEL SIZE/GRID COORD	TOTAL	SPECIAL DISTRICTS	ACCOUNT NO.		

130.002-1-21.22	3226 USH 11			130.002-1-21.22	*****	
French David J	240 Rural res		COUNTY TAXABLE VALUE	86,600		
French Tami M	Hermon-Dekalb 404401	13,800	TOWN TAXABLE VALUE	86,600		
3312 US Highway 11	FRNT 183.00 DPTH	86,600	SCHOOL TAXABLE VALUE	86,600		
De Kalb Junction, NY 13630	ACRES 2.10 BANK8888864		AG001 Ag Dist #1	.00 MT		
	EAST-0233427 NRTH-1624938		FD011 Dekalb Fire Dist	86,600 TO M		
	DEED BOOK 2013 PG-19529					
	FULL MARKET VALUE	86,600				

130.002-1-21.23	USH 11			130.002-1-21.23	*****	
Thayer Lorreta A (LU)	314 Rural vac<10		COUNTY TAXABLE VALUE	1,500		
PO Box 161	Hermon-Dekalb 404401	1,500	TOWN TAXABLE VALUE	1,500		
Richville, NY 13681	73x247x217x59x179x225	1,500	SCHOOL TAXABLE VALUE	1,500		
	FRNT 73.00 DPTH		AG001 Ag Dist #1	.00 MT		
	ACRES 0.60		FD011 Dekalb Fire Dist	1,500 TO M		
	EAST-0233644 NRTH-1625552					
	DEED BOOK 2014 PG-1186					
	FULL MARKET VALUE	1,500				

130.002-1-21.24	Off USH 11			130.002-1-21.24	*****	
Thayer Michael P	314 Rural vac<10		COUNTY TAXABLE VALUE	1,700		
Thayer Robin M	Hermon-Dekalb 404401	1,700	TOWN TAXABLE VALUE	1,700		
3312 US Highway 11	FRNT 262.00 DPTH	1,700	SCHOOL TAXABLE VALUE	1,700		
De Kalb Junction, NY 13630	ACRES 2.60		AG001 Ag Dist #1	.00 MT		
	EAST-0233568 NRTH-1625132		FD011 Dekalb Fire Dist	1,700 TO M		
	DEED BOOK 2014 PG-1187					
	FULL MARKET VALUE	1,700				

130.002-1-21.25	3220 USH 11			130.002-1-21.25	*****	
Thayer Michael P	240 Rural res		COUNTY TAXABLE VALUE	72,400		
Thayer Robin M	Hermon-Dekalb 404401	13,800	TOWN TAXABLE VALUE	72,400		
3312 US Highway 11	FRNT 285.00 DPTH	72,400	SCHOOL TAXABLE VALUE	72,400		
De Kalb Junction, NY 13630	ACRES 3.70		AG001 Ag Dist #1	.00 MT		
	EAST-0233281 NRTH-1624703		FD011 Dekalb Fire Dist	72,400 TO M		
	DEED BOOK 2014 PG-1187					
	FULL MARKET VALUE	72,400				

130.002-1-21.26	USH 11			130.002-1-21.26	*****	
Thayer Michael P	314 Rural vac<10		COUNTY TAXABLE VALUE	6,000		
Thayer Robin M	Hermon-Dekalb 404401	6,000	TOWN TAXABLE VALUE	6,000		
3312 US Highway 11	FRNT 264.00 DPTH 330.00	6,000	SCHOOL TAXABLE VALUE	6,000		
De Kalb Junction, NY 13630	ACRES 2.00		AG001 Ag Dist #1	.00 MT		
	EAST-0232966 NRTH-1624669		FD011 Dekalb Fire Dist	6,000 TO M		
	DEED BOOK 2014 PG-1187					
	FULL MARKET VALUE	6,000				

STATE OF NEW YORK
 COUNTY - St Lawrence
 TOWN - Dekalb
 SWIS - 403089

2 0 1 5 T E N T A T I V E A S S E S S M E N T R O L L
 T A X A B L E SECTION OF THE ROLL - 1

PAGE 363
 VALUATION DATE-JUL 01, 2014
 TAXABLE STATUS DATE-MAR 01, 2015

TAX MAP NUMBER SEQUENCE
 UNIFORM PERCENT OF VALUE IS 100.00
 UNIFORM PERCENT OF VALUE IS 100.00

TAX MAP PARCEL NUMBER	PROPERTY LOCATION & CLASS	ASSESSMENT	EXEMPTION CODE	COUNTY	TOWN	SCHOOL
CURRENT OWNERS NAME	SCHOOL DISTRICT	LAND	TAX DESCRIPTION	TAXABLE VALUE		ACCOUNT NO.
CURRENT OWNERS ADDRESS	PARCEL SIZE/GRID COORD	TOTAL	SPECIAL DISTRICTS			
***** 130.002-1-22 *****						
3227 Ush 11						1- 37- 3
130.002-1-22	270 Mfg housing		VET COM CT 41131	0	7,150	7,150 0
Harriman Ralph E (Rev Trust)	Hermon-Dekalb 404401	13,600	Enhanced S 41834	0	0	0 28,600
3227 US Highway 11	150x318x132x240	28,600	COUNTY TAXABLE VALUE		21,450	
De Kalb Junction, NY	FRNT 150.00 DPTH		TOWN TAXABLE VALUE		21,450	
13630-3127 ACRES 0.86			SCHOOL TAXABLE VALUE		0	
	EAST-0232898 NRTH-1625609		AG001 Ag Dist #1		.00 MT	
	DEED BOOK 2005 PG-3772		FD011 Dekalb Fire Dist		28,600 TO M	
	FULL MARKET VALUE	28,600				
***** 130.002-1-23 *****						
3235 Ush 11						1- 37- 2
130.002-1-23	450 Retail srvc		Business I 47610	0	4,218	4,218 4,218
D. I. Bush Fuels, Inc.	Hermon-Dekalb 404401	17,200	COUNTY TAXABLE VALUE		112,782	
Bush Fuels	2.25d 500'fr	117,000	TOWN TAXABLE VALUE		112,782	
94 1/2 W Main Street	ACRES 3.20		SCHOOL TAXABLE VALUE		112,782	
Gouverneur, NY 13642	EAST-0233253 NRTH-1625875		AG001 Ag Dist #1		.00 MT	
	DEED BOOK 2006 PG-2814		FD011 Dekalb Fire Dist		117,000 TO M	
	FULL MARKET VALUE	117,000				
***** 130.002-1-24 *****						
3231 Ush 11						1- 37- 4
130.002-1-24	421 Restaurant		COUNTY TAXABLE VALUE		75,500	
Thayer Loretta A	Hermon-Dekalb 404401	15,500	TOWN TAXABLE VALUE		75,500	
PO Box 161	ACRES 1.50	75,500	SCHOOL TAXABLE VALUE		75,500	
Richville, NY 13681	EAST-0233067 NRTH-1625648		AG001 Ag Dist #1		.00 MT	
	DEED BOOK 2002 PG-6794		FD011 Dekalb Fire Dist		75,500 TO M	
	FULL MARKET VALUE	75,500				
***** 130.002-1-25 *****						
3217 Ush 11						1- 69- 5
130.002-1-25	271 Mfg housings		VET COM CT 41131	0	20,000	20,000 0
Peters Joseph H	Hermon-Dekalb 404401	18,000	Basic Star 41854	0	0	0 30,730
Peters Donna L	3.50 Ar	83,000	COUNTY TAXABLE VALUE		63,000	
3217 US Highway 11	ACRES 2.70		TOWN TAXABLE VALUE		63,000	
De Kalb Junction, NY	EAST-0232798 NRTH-1625433		SCHOOL TAXABLE VALUE		52,270	
13630-3127 DEED BOOK 2000 PG-21229			AG001 Ag Dist #1		.00 MT	
	FULL MARKET VALUE	83,000	FD011 Dekalb Fire Dist		83,000 TO M	
***** 130.002-1-26 *****						
82 Bush Rd						1- 17-13
130.002-1-26	112 Dairy farm		Ag Distric 41720	0	23,549	23,549 23,549
Haller Richard	Hermon-Dekalb 404401	77,000	Basic Star 41854	0	0	0 30,730
Haller Paula J	1113/398 Min Rts	145,700	COUNTY TAXABLE VALUE		122,151	
PO Box 95	ACRES 115.60		TOWN TAXABLE VALUE		122,151	
Richville, NY 13681	EAST-0232290 NRTH-1627251		SCHOOL TAXABLE VALUE		91,421	
	DEED BOOK 1111 PG-374		AG001 Ag Dist #1		.00 MT	
	FULL MARKET VALUE	145,700	FD011 Dekalb Fire Dist		122,151 TO M	
MAY BE SUBJECT TO PAYMENT						
UNDER AGDIST LAW TIL 2019					23,549 EX	

STATE OF NEW YORK
COUNTY - St Lawrence
TOWN - Dekalb
SWIS - 403089

2 0 1 5 T E N T A T I V E A S S E S S M E N T R O L L

T A X A B L E SECTION OF THE ROLL - 1

VALUATION DATE-JUL 01, 2014

TAXABLE STATUS DATE-MAR 01, 2015

TAX MAP NUMBER SEQUENCE
UNIFORM PERCENT OF VALUE IS 100.00
UNIFORM PERCENT OF VALUE IS 100.00

TAX MAP PARCEL NUMBER	PROPERTY LOCATION & CLASS	ASSESSMENT	EXEMPTION CODE	COUNTY	TOWN	SCHOOL
CURRENT OWNERS NAME	SCHOOL DISTRICT	LAND	TAX DESCRIPTION	TAXABLE VALUE		ACCOUNT NO.
CURRENT OWNERS ADDRESS	PARCEL SIZE/GRID COORD	TOTAL	SPECIAL DISTRICTS			

130.002-1-27.1	Bush Rd 112 Dairy farm		Ag Distric 41720	0	43,900	43,900
Haller Richard	Hermon-Dekalb 404401	81,000	COUNTY TAXABLE VALUE		37,100	43,900
Haller Paula J	ACRES 110.30	81,000	TOWN TAXABLE VALUE		37,100	
PO Box 95	EAST-0231832 NRTH-1625464		SCHOOL TAXABLE VALUE		37,100	
Richville, NY 13681-0095	DEED BOOK 2013 PG-17969		AG001 Ag Dist #1		.00 MT	
	FULL MARKET VALUE	81,000	FD011 Dekalb Fire Dist		37,100 TO M	
MAY BE SUBJECT TO PAYMENT UNDER AGDIST LAW TIL 2019						

130.002-1-27.2	54 Bush Rd 210 1 Family Res		COUNTY TAXABLE VALUE		94,000	
Haller Robert E	Hermon-Dekalb 404401	17,700	TOWN TAXABLE VALUE		94,000	
Haller Alissa J	ACRES 5.10	94,000	SCHOOL TAXABLE VALUE		94,000	
54 Bush Rd	EAST-0231052 NRTH-1626930		AG001 Ag Dist #1		.00 MT	
De Kalb Junction, NY	DEED BOOK 2013 PG-12092		FD011 Dekalb Fire Dist		94,000 TO M	
	13630-3124 FULL MARKET VALUE	94,000				

130.002-1-29.1	3175 Ush 11 484 1 use sm bld		COUNTY TAXABLE VALUE		80,000	1- 25-14
Davis Lynn F	Hermon-Dekalb 404401	15,000	TOWN TAXABLE VALUE		80,000	
Davis Heather	2 Car Garage/	80,000	SCHOOL TAXABLE VALUE		80,000	
136 Rowley St	Antique Shop, New Shop		AG001 Ag Dist #1		.00 MT	
Gouverneur, NY 13642	FRNT 300.00 DPTH 150.00		FD011 Dekalb Fire Dist		80,000 TO M	
	ACRES 1.00					
	EAST-0232126 NRTH-1624618					
	DEED BOOK 2003 PG-23287					
	FULL MARKET VALUE	80,000				

130.002-1-30./1	Old Northerner Rd 720 Mine/quarry		COUNTY TAXABLE VALUE		100	1- 59- 2
Sprague Haile G (Estate)	Hermon-Dekalb 404401	0	TOWN TAXABLE VALUE		100	
109 Rowley St	Lot 502	100	SCHOOL TAXABLE VALUE		100	
Gouverneur, NY 13642	Mineral Rights		FD011 Dekalb Fire Dist		100 TO M	
	FULL MARKET VALUE	100				

130.002-1-30.1	202 Old Northerner Rd 112 Dairy farm		COUNTY TAXABLE VALUE		168,500	1- 25-10
Reid Mitchell	Hermon-Dekalb 404401	101,800	TOWN TAXABLE VALUE		168,500	
202 Old Northerner Rd	ACRES 117.80 BANK8888830	168,500	SCHOOL TAXABLE VALUE		168,500	
Dekalb Junction, NY 13630	EAST-0230344 NRTH-1625027		AG001 Ag Dist #1		.00 MT	
	DEED BOOK 2001 PG-5721		FD011 Dekalb Fire Dist		168,500 TO M	
	FULL MARKET VALUE	168,500				

STATE OF NEW YORK
 COUNTY - St Lawrence
 TOWN - Dekalb
 SWIS - 403089

2 0 1 5 T E N T A T I V E A S S E S S M E N T R O L L

T A X A B L E SECTION OF THE ROLL - 1

VALUATION DATE-JUL 01, 2014

TAXABLE STATUS DATE-MAR 01, 2015

TAX MAP NUMBER SEQUENCE
 UNIFORM PERCENT OF VALUE IS 100.00
 UNIFORM PERCENT OF VALUE IS 100.00

TAX MAP PARCEL NUMBER	PROPERTY LOCATION & CLASS	ASSESSMENT	EXEMPTION CODE	COUNTY	TOWN	SCHOOL
CURRENT OWNERS NAME	SCHOOL DISTRICT	LAND	TAX DESCRIPTION	TAXABLE VALUE		
CURRENT OWNERS ADDRESS	PARCEL SIZE/GRID COORD	TOTAL	SPECIAL DISTRICTS			ACCOUNT NO.
***** 130.002-1-30.2 *****						
130.002-1-30.2	Old Northerner Rd 105 Vac farmland		Ag Distric 41720	0	3,934	3,934
Haller Richard	Hermon-Dekalb 404401	6,000	COUNTY TAXABLE VALUE		2,066	3,934
Haller Paula	FRNT 1240.00 DPTH	6,000	TOWN TAXABLE VALUE		2,066	
PO Box 95	ACRES 5.50		SCHOOL TAXABLE VALUE		2,066	
Richville, NY 13681	EAST-0230177 NRTH-1626395		AG001 Ag Dist #1		.00 MT	
	DEED BOOK 2012 PG-18695		FD011 Dekalb Fire Dist		2,066 TO M	
MAY BE SUBJECT TO PAYMENT	FULL MARKET VALUE	6,000	3,934 EX			
UNDER AGDIST LAW TIL 2019						
***** 130.002-1-31 *****						
130.002-1-31	155 Old Northerner Rd 113 Cattle farm		Basic Star 41854	0	0	1- 25-12 30,730
Davis Glenn A	Hermon-Dekalb 404401	78,800	COUNTY TAXABLE VALUE		172,000	
Davis Kelly	ACRES 85.70	172,000	TOWN TAXABLE VALUE		172,000	
155 Old Northerner Rd	EAST-0228539 NRTH-1625592		SCHOOL TAXABLE VALUE		141,270	
De Kalb Junction, NY	DEED BOOK 1026 PG-00244		AG001 Ag Dist #1		.00 MT	
	13630-3125 FULL MARKET VALUE	172,000	FD011 Dekalb Fire Dist		172,000 TO M	
***** 130.002-1-31./1 *****						
130.002-1-31./1	Old Northerner Rd 720 Mine/quarry		COUNTY TAXABLE VALUE		100	1- 59- 1
Sprague Haile G (Estate)	Hermon-Dekalb 404401	0	TOWN TAXABLE VALUE		100	
% Don F Sprague	Lot 503	100	SCHOOL TAXABLE VALUE		100	
109 Rowley St	Mineral Rights		FD011 Dekalb Fire Dist		100 TO M	
Gouverneur, NY 13642	FULL MARKET VALUE	100				
***** 130.002-1-32 *****						
130.002-1-32	379 Old Northerner Rd 210 1 Family Res		Basic Star 41854	0	0	1- 14- 5 30,730
Harris Christopher H	Hermon-Dekalb 404401	14,500	COUNTY TAXABLE VALUE		45,000	
Thornton Brandi J	185x200x192x265	45,000	TOWN TAXABLE VALUE		45,000	
379 Old Northerner Rd	FRNT 185.00 DPTH 233.00		SCHOOL TAXABLE VALUE		14,270	
De Kalb Junction, NY	EAST-0229791 NRTH-1627485		AG001 Ag Dist #1		.00 MT	
	13630-3123 DEED BOOK 2008 PG-10088		FD011 Dekalb Fire Dist		45,000 TO M	
	FULL MARKET VALUE	45,000				
***** 130.002-1-33 *****						
130.002-1-33	Old Northerner Rd 105 Vac farmland		COUNTY TAXABLE VALUE		199,100	1- 53- 3
Rolf-Tore Inc	Hermon-Dekalb 404401	195,900	TOWN TAXABLE VALUE		199,100	
% Marit Foss	ACRES 294.70	199,100	SCHOOL TAXABLE VALUE		199,100	
768 Bonaire Cir	EAST-0228914 NRTH-1629414		AG001 Ag Dist #1		.00 MT	
Jacksonville Beach, FL 32250	DEED BOOK 2001 PG-18267		FD011 Dekalb Fire Dist		199,100 TO M	
	FULL MARKET VALUE	199,100				

STATE OF NEW YORK
 COUNTY - St Lawrence
 TOWN - Dekalb
 SWIS - 403089

2 0 1 5 T E N T A T I V E A S S E S S M E N T R O L L
 T A X A B L E SECTION OF THE ROLL - 1

PAGE 366
 VALUATION DATE-JUL 01, 2014
 TAXABLE STATUS DATE-MAR 01, 2015

TAX MAP NUMBER SEQUENCE
 UNIFORM PERCENT OF VALUE IS 100.00
 UNIFORM PERCENT OF VALUE IS 100.00

TAX MAP PARCEL NUMBER	PROPERTY LOCATION & CLASS	ASSESSMENT	EXEMPTION CODE	COUNTY	TOWN	SCHOOL
CURRENT OWNERS NAME	SCHOOL DISTRICT	LAND	TAX DESCRIPTION	TAXABLE VALUE		
CURRENT OWNERS ADDRESS	PARCEL SIZE/GRID COORD	TOTAL	SPECIAL DISTRICTS	ACCOUNT NO.		

130.002-1-34.1	391 Old Northerner Rd			130.002-1-34.1	*****	*****
Bigelow Donald W	210 1 Family Res		Basic Star 41854	0	0	0 30,730
Bigelow Hester I	Hermon-Dekalb 404401	19,300	COUNTY TAXABLE VALUE	106,100		
391 Old Northerner Rd	600x370x636x370	106,100	TOWN TAXABLE VALUE	106,100		
De Kalb Junction, NY	FRNT 600.00 DPTH		SCHOOL TAXABLE VALUE	75,370		
	ACRES 5.25		AG001 Ag Dist #1	.00 MT		
13630-3123	EAST-0230204 NRTH-1629893		FD011 Dekalb Fire Dist	106,100 TO M		
	DEED BOOK 1037 PG-00216					
	FULL MARKET VALUE	106,100				

130.002-1-34.21	481,485 Old Northerner Rd			130.002-1-34.21	*****	*****
Kelly Allen H	112 Dairy farm		COUNTY TAXABLE VALUE	218,700		1- 16- 9
Kelly Mary W	Hermon-Dekalb 404401	124,700	TOWN TAXABLE VALUE	218,700		
2121 Dekalb Kelly Rd	Life use to Ronald E Will	218,700	SCHOOL TAXABLE VALUE	218,700		
Rensselaer Falls, NY 13680	of house & 2 outbuildings		AG001 Ag Dist #1	.00 MT		
	ACRES 163.30		FD011 Dekalb Fire Dist	218,700 TO M		
	EAST-0229936 NRTH-1631710					
	DEED BOOK 2014 PG-7295					
	FULL MARKET VALUE	218,700				

130.002-1-34.22	Old Northerner Rd			130.002-1-34.22	*****	*****
Bigelow Donald W	314 Rural vac<10		COUNTY TAXABLE VALUE	10,900		
Bigelow Hester I	Hermon-Dekalb 404401	10,900	TOWN TAXABLE VALUE	10,900		
391 Old Northerner Rd	ACRES 5.40	10,900	SCHOOL TAXABLE VALUE	10,900		
De Kalb Junction, NY	EAST-0229866 NRTH-1630084		AG001 Ag Dist #1	.00 MT		
	DEED BOOK 2014 PG-5493		FD011 Dekalb Fire Dist	10,900 TO M		
	FULL MARKET VALUE	10,900				

130.002-1-35.1	Old Northerner Rd			130.002-1-35.1	*****	*****
Reid Mitchell	105 Vac farmland		COUNTY TAXABLE VALUE	52,000		1- 25-11
202 Old Northerner Rd	Hermon-Dekalb 404401	52,000	TOWN TAXABLE VALUE	52,000		
Dekalb Junction, NY 13630	ACRES 58.00 BANK8888830	52,000	SCHOOL TAXABLE VALUE	52,000		
	EAST-0229084 NRTH-1627171		AG001 Ag Dist #1	.00 MT		
	DEED BOOK 2001 PG-5721		FD011 Dekalb Fire Dist	52,000 TO M		
	FULL MARKET VALUE	52,000				

130.002-1-35.2	382 Old Northerner Rd			130.002-1-35.2	*****	*****
Coffey Allan W	240 Rural res		Basic Star 41854	0	0	0 30,730
382 Old Northerner Rd	Hermon-Dekalb 404401	94,000	COUNTY TAXABLE VALUE	172,000		
De Kalb Junction, NY	3620'	172,000	TOWN TAXABLE VALUE	172,000		
	ACRES 151.90		SCHOOL TAXABLE VALUE	141,270		
13630-4181	EAST-0231170 NRTH-1629458		AG001 Ag Dist #1	.00 MT		
	DEED BOOK 2003 PG-23968		FD011 Dekalb Fire Dist	172,000 TO M		
	FULL MARKET VALUE	172,000				

STATE OF NEW YORK
 COUNTY - St Lawrence
 TOWN - Dekalb
 SWIS - 403089

2 0 1 5 T E N T A T I V E A S S E S S M E N T R O L L
 T A X A B L E SECTION OF THE ROLL - 1

PAGE 367
 VALUATION DATE-JUL 01, 2014
 TAXABLE STATUS DATE-MAR 01, 2015

TAX MAP NUMBER SEQUENCE
 UNIFORM PERCENT OF VALUE IS 100.00
 UNIFORM PERCENT OF VALUE IS 100.00

TAX MAP PARCEL NUMBER	PROPERTY LOCATION & CLASS	ASSESSMENT	EXEMPTION CODE	COUNTY	TOWN	SCHOOL
CURRENT OWNERS NAME	SCHOOL DISTRICT	LAND	TAX DESCRIPTION	TAXABLE VALUE		ACCOUNT NO.
CURRENT OWNERS ADDRESS	PARCEL SIZE/GRID COORD	TOTAL	SPECIAL DISTRICTS			

130.002-1-36.1	Old Northerner Rd 105 Vac farmland		COUNTY TAXABLE VALUE	106,600		1- 15-14
Kelly Allen H	Hermon-Dekalb 404401	106,600	TOWN TAXABLE VALUE	106,600		
Kelly Mary W	3941'fr	106,600	SCHOOL TAXABLE VALUE	106,600		
2121 Dekalb Kelly Rd	ACRES 178.10		AG001 Ag Dist #1	.00 MT		
Rensselaer Falls, NY 13680	EAST-0233392 NRTH-1631197		FD011 Dekalb Fire Dist	106,600 TO M		
	DEED BOOK 2014 PG-7295					
	FULL MARKET VALUE	106,600				

130.002-1-37	Off Sh 812 105 Vac farmland		COUNTY TAXABLE VALUE	12,300		1- 19- 9
Maitland Kellie L	Hermon-Dekalb 404401	12,300	TOWN TAXABLE VALUE	12,300		
1689E US Highway 11	ACRES 13.70	12,300	SCHOOL TAXABLE VALUE	12,300		
Gouverneur, NY 13642	EAST-0234768 NRTH-1630864		AG001 Ag Dist #1	.00 MT		
	DEED BOOK 2014 PG-14084		FD011 Dekalb Fire Dist	12,300 TO M		
	FULL MARKET VALUE	12,300				

130.002-1-38	2267 Sh 812 240 Rural res		Ag Buildin 41700	0	4,800	4,800 4,800
Maitland Kellie L	Hermon-Dekalb 404401	76,400	Ag Buildin 41700	0	1,500	1,500 1,500
1689E US Highway 11	ACRES 110.00	158,000	COUNTY TAXABLE VALUE	151,700		
Gouverneur, NY 13642	EAST-0235285 NRTH-1630206		TOWN TAXABLE VALUE	151,700		
	DEED BOOK 2014 PG-14084		SCHOOL TAXABLE VALUE	151,700		
	FULL MARKET VALUE	158,000	AG001 Ag Dist #1	.00 MT		
MAY BE SUBJECT TO PAYMENT			FD011 Dekalb Fire Dist	158,000 TO M		
UNDER RPTL483 UNTIL 2017						

130.002-1-39	2221 Sh 812 210 1 Family Res		VET COM CT 41131	0	20,000	20,000 0
Anderson Steven A	Hermon-Dekalb 404401	17,200	VET DIS CT 41141	0	40,000	40,000 0
Anderson Anne M	FRNT 500.00 DPTH 871.00	102,700	Enhanced S 41834	0	0	0 65,300
2221 State Highway 812	ACRES 9.50		COUNTY TAXABLE VALUE	42,700		
De Kalb Junction, NY	EAST-0236358 NRTH-1630236		TOWN TAXABLE VALUE	42,700		
	13630-3118 DEED BOOK 2005 PG-15366		SCHOOL TAXABLE VALUE	37,400		
	FULL MARKET VALUE	102,700	AG001 Ag Dist #1	.00 MT		
			FD011 Dekalb Fire Dist	102,700 TO M		

130.002-1-40	Sh 812 321 Abandoned ag		COUNTY TAXABLE VALUE	48,000		1- 43- 1
Mehaffy Loren	Hermon-Dekalb 404401	48,000	TOWN TAXABLE VALUE	48,000		
3379 US Highway 11	82 Ar	48,000	SCHOOL TAXABLE VALUE	48,000		
De Kalb Junction, NY	ACRES 88.00		FD011 Dekalb Fire Dist	48,000 TO M		
	13630-3128 EAST-0235800 NRTH-1628657					
	DEED BOOK 2003 PG-17908					
	FULL MARKET VALUE	48,000				

STATE OF NEW YORK
COUNTY - St Lawrence
TOWN - Dekalb
SWIS - 403089

2 0 1 5 T E N T A T I V E A S S E S S M E N T R O L L
T A X A B L E SECTION OF THE ROLL - 1

PAGE 368
VALUATION DATE-JUL 01, 2014
TAXABLE STATUS DATE-MAR 01, 2015

TAX MAP NUMBER SEQUENCE
UNIFORM PERCENT OF VALUE IS 100.00
UNIFORM PERCENT OF VALUE IS 100.00

TAX MAP PARCEL NUMBER	PROPERTY LOCATION & CLASS	ASSESSMENT	EXEMPTION CODE	COUNTY	TOWN	SCHOOL
CURRENT OWNERS NAME	SCHOOL DISTRICT	LAND	TAX DESCRIPTION	TAXABLE VALUE		
CURRENT OWNERS ADDRESS	PARCEL SIZE/GRID COORD	TOTAL	SPECIAL DISTRICTS	ACCOUNT NO.		

130.002-1-45	Off Sh 812			130.002-1-45		*****
Maitland Kellie L	321 Abandoned ag		COUNTY TAXABLE VALUE			1- 29-15
1689E US Highway 11	Hermon-Dekalb 404401	7,200	TOWN TAXABLE VALUE			
Gouverneur, NY 13642	FRNT 400.00 DPTH 871.00	7,200	SCHOOL TAXABLE VALUE			
	ACRES 8.00		AG001 Ag Dist #1			
	EAST-0233894 NRTH-1629780		FD011 Dekalb Fire Dist			
	DEED BOOK 2014 PG-14084					
	FULL MARKET VALUE	7,200				

130.002-1-46.1	Ush 11			130.002-1-46.1		*****
Simmons Daniel B	322 Rural vac>10		COUNTY TAXABLE VALUE			1- 57-10.11
615 County Route 14	Hermon-Dekalb 404401	40,300	TOWN TAXABLE VALUE			
Rensselaer Falls, NY 13680	See 1048/540 1048/542	40,300	SCHOOL TAXABLE VALUE			
	See 1066/734 1066/736		AG001 Ag Dist #1			
	ACRES 37.20		FD011 Dekalb Fire Dist			
	EAST-0238654 NRTH-1627991					
	DEED BOOK 1081 PG-837					
	FULL MARKET VALUE	40,300				

130.002-1-46.2	3472 Ush 11			130.002-1-46.2		*****
Rust Michael J	240 Rural res		Basic Star 41854	0	0	0 30,730
Rust Jennifer A	Hermon-Dekalb 404401	16,000	COUNTY TAXABLE VALUE			
3472 US Highway 11	275'fr	63,100	TOWN TAXABLE VALUE			
Dekalb Junction, NY 13630	ACRES 2.00 BANK8888830		SCHOOL TAXABLE VALUE			
	EAST-0238309 NRTH-1628925		FD011 Dekalb Fire Dist			
	DEED BOOK 1998 PG-8761					
	FULL MARKET VALUE	63,100				

130.002-1-47	549 Cr 18			130.002-1-47		*****
Snyder James S	113 Cattle farm		Ag Distric 41720	0	19,139	19,139 19,139
549 County Route 18	Hermon-Dekalb 404401	57,900	Basic Star 41854	0	0	0 30,730
Richville, NY 13681-3115	1067/830 R.o.w	140,800	COUNTY TAXABLE VALUE			
	ACRES 75.00 BANK8888870		TOWN TAXABLE VALUE			
	EAST-0239402 NRTH-1624632		SCHOOL TAXABLE VALUE			
MAY BE SUBJECT TO PAYMENT	DEED BOOK 2003 PG-16584		AG001 Ag Dist #1			
UNDER AGDIST LAW TIL 2019	FULL MARKET VALUE	140,800	FD011 Dekalb Fire Dist			
						19,139 EX

130.002-1-48.2	Off USH 11			130.002-1-48.2		*****
Everts Eric	321 Abandoned ag		COUNTY TAXABLE VALUE			
Everts Robin	Hermon-Dekalb 404401	3,300	TOWN TAXABLE VALUE			
130 Creamery Rd	FRNT 430.00 DPTH	3,300	SCHOOL TAXABLE VALUE			
Pequea, PA 17565	ACRES 5.00		AG001 Ag Dist #1			
	EAST-0239369 NRTH-1630609		FD011 Dekalb Fire Dist			
	DEED BOOK 2010 PG-15247					
	FULL MARKET VALUE	3,300				

STATE OF NEW YORK
 COUNTY - St Lawrence
 TOWN - Dekalb
 SWIS - 403089

2 0 1 5 T E N T A T I V E A S S E S S M E N T R O L L
 T A X A B L E S E C T I O N O F T H E R O L L - 1
 M A P S E C T I O N - 1 3 0
 S U B - S E C T I O N - 0 0 2
 U N I F O R M P E R C E N T O F V A L U E I S 1 0 0 . 0 0

PAGE 369
 VALUATION DATE-JUL 01, 2014
 TAXABLE STATUS DATE-MAR 01, 2015
 RPS150/V04/L015
 CURRENT DATE 4/21/2015

*** S P E C I A L D I S T R I C T S U M M A R Y ***

CODE	DISTRICT NAME	TOTAL PARCELS	EXTENSION TYPE	EXTENSION VALUE	AD VALOREM VALUE	EXEMPT AMOUNT	TAXABLE VALUE
AG001	Ag Dist #1	50	MOVTAX				
FD011	Dekalb Fire Di	55	TOTAL M		3697,500	112,292	3585,208

*** S C H O O L D I S T R I C T S U M M A R Y ***

CODE	DISTRICT NAME	TOTAL PARCELS	ASSESSED LAND	ASSESSED TOTAL	EXEMPT AMOUNT	TOTAL TAXABLE	STAR AMOUNT	STAR TAXABLE
404401	Hermon-Dekalb	55	1944,300	3697,500	174,110	3523,390	670,030	2853,360
	S U B - T O T A L	55	1944,300	3697,500	174,110	3523,390	670,030	2853,360
	T O T A L	55	1944,300	3697,500	174,110	3523,390	670,030	2853,360

*** S Y S T E M C O D E S S U M M A R Y ***

NO SYSTEM EXEMPTIONS AT THIS LEVEL

*** E X E M P T I O N S U M M A R Y ***

CODE	DESCRIPTION	TOTAL PARCELS	COUNTY	TOWN	SCHOOL
41131	VET COM CT	3	47,150	47,150	
41141	VET DIS CT	1	40,000	40,000	
41700	Ag Buildin	1	6,300	6,300	6,300
41720	Ag Distric	5	105,592	105,592	105,592
41730	Ag Land Co	2	51,300	51,300	51,300
41802	Aged - Cou	1	19,850		
41803	Aged - Tow	1		19,850	
41834	Enhanced S	6			328,200
41854	Basic Star	11			341,830
42100	Silo	1	6,700	6,700	6,700
47610	Business I	1	4,218	4,218	4,218
	T O T A L	33	281,110	281,110	844,140

STATE OF NEW YORK
COUNTY - St Lawrence
TOWN - Dekalb
SWIS - 403089

2 0 1 5 T E N T A T I V E A S S E S S M E N T R O L L
T A X A B L E SECTION OF THE ROLL - 1
M A P S E C T I O N - 130
S U B - S E C T I O N - 002
UNIFORM PERCENT OF VALUE IS 100.00

PAGE 370
VALUATION DATE-JUL 01, 2014
TAXABLE STATUS DATE-MAR 01, 2015
RPS150/V04/L015
CURRENT DATE 4/21/2015

*** G R A N D T O T A L S ***

ROLL SEC	DESCRIPTION	TOTAL PARCELS	ASSESSED LAND	ASSESSED TOTAL	TAXABLE COUNTY	TAXABLE TOWN	TAXABLE SCHOOL	STAR TAXABLE
1	TAXABLE	55	1944,300	3697,500	3416,390	3416,390	3523,390	2853,360

STATE OF NEW YORK
COUNTY - St Lawrence
TOWN - Dekalb
SWIS - 403089

2 0 1 5 T E N T A T I V E A S S E S S M E N T R O L L
T A X A B L E SECTION OF THE ROLL - 1

PAGE 371
VALUATION DATE-JUL 01, 2014
TAXABLE STATUS DATE-MAR 01, 2015

TAX MAP NUMBER SEQUENCE
UNIFORM PERCENT OF VALUE IS 100.00
UNIFORM PERCENT OF VALUE IS 100.00

TAX MAP PARCEL NUMBER	PROPERTY LOCATION & CLASS	ASSESSMENT	EXEMPTION CODE	COUNTY	TOWN	SCHOOL
CURRENT OWNERS NAME	SCHOOL DISTRICT	LAND	TAX DESCRIPTION	TAXABLE VALUE		
CURRENT OWNERS ADDRESS	PARCEL SIZE/GRID COORD	TOTAL	SPECIAL DISTRICTS	ACCOUNT NO.		

130.003-1-1.1	2899,2901 Ush 11			130.003-1-1.1		*****
Younan Joseph	240 Rural res		COUNTY TAXABLE VALUE			1- 34-10
437 Eugene St	Gouverneur 1 404001	131,500	TOWN TAXABLE VALUE			
Laval, QC, Canada H7P 2R9	442'FR	196,300	SCHOOL TAXABLE VALUE			
	ACRES 181.10 BANK1111111		AG001 Ag Dist #1	.00	MT	
	EAST-0225867 NRTH-1621497		FD011 Dekalb Fire Dist	196,300	TO M	
	DEED BOOK 2006 PG-10890					
	FULL MARKET VALUE	196,300				

130.003-1-2.1	2863 Ush 11			130.003-1-2.1		*****
Pillar LLC	112 Dairy farm		Ag Distric 41720	0	77,552	77,552 77,552
150 John Vertente Blvd	Gouverneur 1 404001	157,200	COUNTY TAXABLE VALUE		128,448	
New Bedford, MA 02745	FRNT 2233.00 DPTH	206,000	TOWN TAXABLE VALUE		128,448	
	ACRES 214.10		SCHOOL TAXABLE VALUE		128,448	
	EAST-0225127 NRTH-1619799		AG001 Ag Dist #1	.00	MT	
MAY BE SUBJECT TO PAYMENT	DEED BOOK 2007 PG-18577		FD011 Dekalb Fire Dist	128,448	TO M	
UNDER AGDIST LAW TIL 2019	FULL MARKET VALUE	206,000	77,552 EX			

130.003-1-3	2813,2821 Ush 11			130.003-1-3		*****
Ferguson James A	112 Dairy farm		Basic Star 41854	0	0	0 30,730
2821 US Highway 11	Gouverneur 1 404001	79,100	Ag Distric 41720	0	25,432	25,432 25,432
Richville, NY 13681	2003/9468	138,900	COUNTY TAXABLE VALUE		113,468	
	Ni Mo		TOWN TAXABLE VALUE		113,468	
	ACRES 87.40		SCHOOL TAXABLE VALUE		82,738	
MAY BE SUBJECT TO PAYMENT	EAST-0225922 NRTH-1618045		AG001 Ag Dist #1	.00	MT	
UNDER AGDIST LAW TIL 2019	DEED BOOK 2004 PG-23649		FD011 Dekalb Fire Dist	113,468	TO M	
	FULL MARKET VALUE	138,900	25,432 EX			

130.003-1-4.1	2791 Ush 11			130.003-1-4.1		*****
Piece of Mine, LLC	240 Rural res		COUNTY TAXABLE VALUE		98,600	1- 25- 5
281 E Main Street	Gouverneur 1 404001	86,600	TOWN TAXABLE VALUE		98,600	
Gouverneur, NY 13642-1575	FRNT 35.00 DPTH	98,600	SCHOOL TAXABLE VALUE		98,600	
	ACRES 103.50		AG001 Ag Dist #1	.00	MT	
MAY BE SUBJECT TO PAYMENT	EAST-0223739 NRTH-1617222		FD011 Dekalb Fire Dist	98,600	TO M	
UNDER AGDIST LAW TIL 2018	DEED BOOK 2013 PG-18819					
	FULL MARKET VALUE	98,600				

130.003-1-4.2	2789 USH 11			130.003-1-4.2		*****
Windy Knoll Trust	112 Dairy farm		Basic Star 41854	0	0	0 30,730
231 Hayden Rd	Gouverneur 1 404001	83,700	COUNTY TAXABLE VALUE		113,700	
Richville, NY 13681	ACRES 91.30 BANK8888864	113,700	TOWN TAXABLE VALUE		113,700	
	EAST-0224894 NRTH-1616391		SCHOOL TAXABLE VALUE		82,970	
	DEED BOOK 2014 PG-12903		AG001 Ag Dist #1	.00	MT	
	FULL MARKET VALUE	113,700	FD011 Dekalb Fire Dist	113,700	TO M	

STATE OF NEW YORK
 COUNTY - St Lawrence
 TOWN - Dekalb
 SWIS - 403089

2 0 1 5 T E N T A T I V E A S S E S S M E N T R O L L
 T A X A B L E SECTION OF THE ROLL - 1

PAGE 372
 VALUATION DATE-JUL 01, 2014
 TAXABLE STATUS DATE-MAR 01, 2015

TAX MAP NUMBER SEQUENCE
 UNIFORM PERCENT OF VALUE IS 100.00
 UNIFORM PERCENT OF VALUE IS 100.00

TAX MAP PARCEL NUMBER	PROPERTY LOCATION & CLASS	ASSESSMENT	EXEMPTION CODE	COUNTY	TOWN	SCHOOL
CURRENT OWNERS NAME	SCHOOL DISTRICT	LAND	TAX DESCRIPTION	TAXABLE VALUE		
CURRENT OWNERS ADDRESS	PARCEL SIZE/GRID COORD	TOTAL	SPECIAL DISTRICTS			ACCOUNT NO.

130.003-1-4.3	USH 11			130.003-1-4.3		*****
Troyer Amos D	314 Rural vac<10		COUNTY TAXABLE VALUE	6,700		
Troyer Susie D	Gouverneur 1 404001	6,700	TOWN TAXABLE VALUE	6,700		
3440 US Highway 11	FRNT 837.00 DPTH	6,700	SCHOOL TAXABLE VALUE	6,700		
De Kalb Junction, NY 13630	ACRES 3.60		AG001 Ag Dist #1	.00 MT		
	EAST-0226136 NRTH-1616400		FD011 Dekalb Fire Dist	6,700 TO M		
	DEED BOOK 2014 PG-12921					
	FULL MARKET VALUE	6,700				

130.003-1-5	1074,1078 River Rd			130.003-1-5		*****
Swartzentruber Joely	110 Livestock		Ag Land Co 41730	0	29,341	1- 39- 9
Swartzentruber Mary	Gouverneur 1 404001	78,500	Basic Star 41854	0	29,341	29,341
322 Washington Pl Apt 337	ACRES 103.70	153,900	COUNTY TAXABLE VALUE	124,559	0	30,730
Erie, PA 16505-2554	EAST-0221862 NRTH-1622478		TOWN TAXABLE VALUE	124,559		
	DEED BOOK 2013 PG-240		SCHOOL TAXABLE VALUE	93,829		
	FULL MARKET VALUE	153,900	AG001 Ag Dist #1	.00 MT		
			FD011 Dekalb Fire Dist	153,900 TO M		

130.003-1-6.2	985 River Rd			130.003-1-6.2		*****
Shippee Mark Leon	270 Mfg housing		Basic Star 41854	0	0	30,730
Shippee Jennifer	Gouverneur 1 404001	15,800	COUNTY TAXABLE VALUE	69,500	0	
985 River Rd	336x233	69,500	TOWN TAXABLE VALUE	69,500		
Richville, NY 13681	ACRES 1.80		SCHOOL TAXABLE VALUE	38,770		
	EAST-0220609 NRTH-1621506		AG001 Ag Dist #1	.00 MT		
	DEED BOOK 2001 PG-19728		FD011 Dekalb Fire Dist	69,500 TO M		
	FULL MARKET VALUE	69,500				

130.003-1-6.11	River Rd			130.003-1-6.11		*****
Youngs Randolph Carl	105 Vac farmland		COUNTY TAXABLE VALUE	3,480		1- 69- 8
Youngs Lila	Gouverneur 1 404001	3,480	TOWN TAXABLE VALUE	3,480		
971 River Rd	1164'fr	3,480	SCHOOL TAXABLE VALUE	3,480		
Richville, NY 13681	ACRES 11.60		AG001 Ag Dist #1	.00 MT		
	EAST-0220868 NRTH-1622153		FD011 Dekalb Fire Dist	3,480 TO M		
	DEED BOOK 965 PG-00335					
	FULL MARKET VALUE	3,480				

130.003-1-6.12	Off River Rd			130.003-1-6.12		*****
Corscadden Kenneth C	105 Vac farmland		Ag Distric 41720	0	30,684	30,684
Corrscadden Lauren C	Gouverneur 1 404001	53,600	COUNTY TAXABLE VALUE	22,916		
1334 River Rd	ACRES 59.60	53,600	TOWN TAXABLE VALUE	22,916		
Richville, NY 13681	EAST-0220262 NRTH-1622600		SCHOOL TAXABLE VALUE	22,916		
	DEED BOOK 2003 PG-10069		FD011 Dekalb Fire Dist	22,916 TO M		
	FULL MARKET VALUE	53,600				

MAY BE SUBJECT TO PAYMENT						
UNDER AGDIST LAW TIL 2019						

STATE OF NEW YORK
COUNTY - St Lawrence
TOWN - Dekalb
SWIS - 403089

2 0 1 5 T E N T A T I V E A S S E S S M E N T R O L L
T A X A B L E SECTION OF THE ROLL - 1

PAGE 373
VALUATION DATE-JUL 01, 2014
TAXABLE STATUS DATE-MAR 01, 2015

TAX MAP NUMBER SEQUENCE
UNIFORM PERCENT OF VALUE IS 100.00
UNIFORM PERCENT OF VALUE IS 100.00

TAX MAP PARCEL NUMBER	PROPERTY LOCATION & CLASS	ASSESSMENT	EXEMPTION CODE	COUNTY	TOWN	SCHOOL
CURRENT OWNERS NAME	SCHOOL DISTRICT	LAND	TAX DESCRIPTION	TAXABLE VALUE		
CURRENT OWNERS ADDRESS	PARCEL SIZE/GRID COORD	TOTAL	SPECIAL DISTRICTS			ACCOUNT NO.
***** 130.003-1-6.13 *****						
130.003-1-6.13	River Rd 105 Vac farmland		Ag Distric 41720	0	55,196	55,196 55,196
Corscadden Kenneth C	Gouverneur 1 404001	86,900	COUNTY TAXABLE VALUE		31,704	
Corrcsadden Lauren C	1860'fr	86,900	TOWN TAXABLE VALUE		31,704	
1334 River Rd	ACRES 123.20		SCHOOL TAXABLE VALUE		31,704	
Richville, NY 13681	EAST-0221723 NRTH-1620295		FD011 Dekalb Fire Dist		31,704	TO M
	DEED BOOK 2003 PG-10069		55,196 EX			
MAY BE SUBJECT TO PAYMENT	FULL MARKET VALUE	86,900				
UNDER AGDIST LAW TIL 2019						
***** 130.003-1-7 *****						
130.003-1-7	971 River Rd 210 1 Family Res		Enhanced S 41834	0	0	1- 38- 8 65,300
Youngs R Carl	Gouverneur 1 404001	18,600	COUNTY TAXABLE VALUE		78,000	
Youngs Lila M	3 Ar	78,000	TOWN TAXABLE VALUE		78,000	
971 River Rd	ACRES 4.60		SCHOOL TAXABLE VALUE		12,700	
Richville, NY 13681	EAST-0220370 NRTH-1621127		AG001 Ag Dist #1		.00	MT
	DEED BOOK 2001 PG-6266		FD011 Dekalb Fire Dist		78,000	TO M
	FULL MARKET VALUE	78,000				
***** 130.003-1-8.2 *****						
130.003-1-8.2	944 River Rd 210 1 Family Res		COUNTY TAXABLE VALUE		20,600	1- 54- 5.2
Dixon Clara	Gouverneur 1 404001	12,800	TOWN TAXABLE VALUE		20,600	
PO Box 373	380x123x323x100	20,600	SCHOOL TAXABLE VALUE		20,600	
Middlebury, VT 05753-0373	FRNT 380.00 DPTH 115.00		AG001 Ag Dist #1		.00	MT
	EAST-0220305 NRTH-1620431		FD011 Dekalb Fire Dist		20,600	TO M
	DEED BOOK 2000 PG-18266					
	FULL MARKET VALUE	20,600				
***** 130.003-1-8.12 *****						
130.003-1-8.12	940 River Rd 210 1 Family Res		COUNTY TAXABLE VALUE		88,000	
Dixon Clara	Gouverneur 1 404001	21,000	TOWN TAXABLE VALUE		88,000	
PO Box 373	FRNT 299.00 DPTH	88,000	SCHOOL TAXABLE VALUE		88,000	
Middlebury, VT 05753-0373	ACRES 7.90		AG001 Ag Dist #1		.00	MT
	EAST-0220521 NRTH-1619973		FD011 Dekalb Fire Dist		88,000	TO M
	DEED BOOK 2000 PG-18266					
	FULL MARKET VALUE	88,000				
***** 130.003-1-8.111 *****						
130.003-1-8.111	River Rd 105 Vac farmland		Ag Distric 41720	0	13,625	1- 54- 5.1 13,625
Richardson Clara J (LU)	Gouverneur 1 404001	50,000	COUNTY TAXABLE VALUE		36,375	
Richardson Harold W (LU)	1770'fr	50,000	TOWN TAXABLE VALUE		36,375	
871 River Rd	ACRES 104.20		SCHOOL TAXABLE VALUE		36,375	
Richville, NY 13681	EAST-0219144 NRTH-1621196		AG001 Ag Dist #1		.00	MT
	DEED BOOK 2013 PG-14241		FD011 Dekalb Fire Dist		36,375	TO M
MAY BE SUBJECT TO PAYMENT	FULL MARKET VALUE	50,000	13,625 EX			
UNDER AGDIST LAW TIL 2019						

STATE OF NEW YORK
COUNTY - St Lawrence
TOWN - Dekalb
SWIS - 403089

2 0 1 5 T E N T A T I V E A S S E S S M E N T R O L L
T A X A B L E SECTION OF THE ROLL - 1

PAGE 374
VALUATION DATE-JUL 01, 2014
TAXABLE STATUS DATE-MAR 01, 2015

TAX MAP NUMBER SEQUENCE
UNIFORM PERCENT OF VALUE IS 100.00
UNIFORM PERCENT OF VALUE IS 100.00

TAX MAP PARCEL NUMBER	PROPERTY LOCATION & CLASS	ASSESSMENT	EXEMPTION CODE	COUNTY	TOWN	SCHOOL
CURRENT OWNERS NAME	SCHOOL DISTRICT	LAND	TAX DESCRIPTION	TAXABLE VALUE		
CURRENT OWNERS ADDRESS	PARCEL SIZE/GRID COORD	TOTAL	SPECIAL DISTRICTS	ACCOUNT NO.		
***** 130.003-1-8.113 *****						
Off River Rd						
130.003-1-8.113	105 Vac farmland		Ag Distric 41720	0	13,219	13,219
Corscadden Kenneth C	Gouverneur 1 404001	49,700	COUNTY TAXABLE VALUE		36,481	13,219
Corscadden Lauren C	ACRES 110.40	49,700	TOWN TAXABLE VALUE		36,481	
1334 River Rd	EAST-0222158 NRTH-1617862		SCHOOL TAXABLE VALUE		36,481	
Richville, NY 13681	DEED BOOK 2003 PG-3364		AG001 Ag Dist #1		.00 MT	
	FULL MARKET VALUE	49,700	FD011 Dekalb Fire Dist		36,481 TO M	
			13,219 EX			
MAY BE SUBJECT TO PAYMENT						
UNDER AGDIST LAW TIL 2019						
***** 130.003-1-9.1 *****						
871 River Rd						1- 54- 4
130.003-1-9.1	112 Dairy farm		Enhanced S 41834	0	0	65,300
Richardson Clara J (LU)	Gouverneur 1 404001	91,200	Ag Distric 41720	0	43,461	43,461
Richardson Harold W (LU)	660'fr	121,200	Silo 42100	0	5,900	5,900
871 River Rd	ACRES 108.20		COUNTY TAXABLE VALUE		71,839	
Richville, NY 13681	EAST-0218161 NRTH-1619940		TOWN TAXABLE VALUE		71,839	
	DEED BOOK 2013 PG-14241		SCHOOL TAXABLE VALUE		6,539	
	FULL MARKET VALUE	121,200	AG001 Ag Dist #1		.00 MT	
			FD011 Dekalb Fire Dist		71,839 TO M	
			49,361 EX			
MAY BE SUBJECT TO PAYMENT						
UNDER AGDIST LAW TIL 2019						
***** 130.003-1-10 *****						
837 River Rd						1- 53- 7
130.003-1-10	105 Vac farmland		COUNTY TAXABLE VALUE		64,300	
Horne Jessica L	Gouverneur 1 404001	33,000	TOWN TAXABLE VALUE		64,300	
105 Mill St	FRNT 3477.00 DPTH	64,300	SCHOOL TAXABLE VALUE		64,300	
Gouverneur, NY 13642	ACRES 46.40 BANK8888288		AG001 Ag Dist #1		.00 MT	
	EAST-0218885 NRTH-1618341		FD011 Dekalb Fire Dist		64,300 TO M	
	DEED BOOK 2014 PG-15325					
	FULL MARKET VALUE	64,300				
***** 130.003-1-11 *****						
River Rd						1- 54- 6
130.003-1-11	322 Rural vac>10		Ag Distric 41720	0	24,016	24,016
Corscadden Kenneth C	Gouverneur 1 404001	48,600	COUNTY TAXABLE VALUE		24,584	
Corscadden Lauren C	ACRES 74.70	48,600	TOWN TAXABLE VALUE		24,584	
1334 River Rd	EAST-0219562 NRTH-1616472		SCHOOL TAXABLE VALUE		24,584	
Richville, NY 13681	DEED BOOK 2003 PG-3364		AG001 Ag Dist #1		.00 MT	
	FULL MARKET VALUE	48,600	FD011 Dekalb Fire Dist		24,584 TO M	
			24,016 EX			
MAY BE SUBJECT TO PAYMENT						
UNDER AGDIST LAW TIL 2019						

STATE OF NEW YORK
COUNTY - St Lawrence
TOWN - Dekalb
SWIS - 403089

2 0 1 5 T E N T A T I V E A S S E S S M E N T R O L L
T A X A B L E SECTION OF THE ROLL - 1

PAGE 375
VALUATION DATE-JUL 01, 2014
TAXABLE STATUS DATE-MAR 01, 2015

TAX MAP NUMBER SEQUENCE
UNIFORM PERCENT OF VALUE IS 100.00
UNIFORM PERCENT OF VALUE IS 100.00

TAX MAP PARCEL NUMBER	PROPERTY LOCATION & CLASS	ASSESSMENT	EXEMPTION CODE	COUNTY	TOWN	SCHOOL
CURRENT OWNERS NAME	SCHOOL DISTRICT	LAND	TAX DESCRIPTION	TAXABLE VALUE		
CURRENT OWNERS ADDRESS	PARCEL SIZE/GRID COORD	TOTAL	SPECIAL DISTRICTS	ACCOUNT NO.		
***** 130.003-1-13.1 *****						
130.003-1-13.1	Colton Rd 120 Field crops		Ag Distric 41720	0	33,733	33,733
Corscadden Kenneth C	Gouverneur 1 404001	65,700	COUNTY TAXABLE VALUE		31,967	
Corscadden Lauren C	ACRES 109.50	65,700	TOWN TAXABLE VALUE		31,967	
1334 River Rd	EAST-0217343 NRTH-1618675		SCHOOL TAXABLE VALUE		31,967	
Richville, NY 13681	DEED BOOK 2000 PG-1934		AG001 Ag Dist #1		.00 MT	
	FULL MARKET VALUE	65,700	FD011 Dekalb Fire Dist		31,967 TO M	
MAY BE SUBJECT TO PAYMENT UNDER AGDIST LAW TIL 2019						
***** 130.003-1-13.2 *****						
130.003-1-13.2	Colton Rd 105 Vac farmland		Ag Distric 41720	0	174,087	174,087
Corscadden Kenneth C	Gouverneur 1 404001	252,200	COUNTY TAXABLE VALUE		78,113	
Corscadden Lauren C	ACRES 364.40	252,200	TOWN TAXABLE VALUE		78,113	
1334 River Rd	EAST-0216373 NRTH-1617008		SCHOOL TAXABLE VALUE		78,113	
Richville, NY 13681	DEED BOOK 2000 PG-1934		AG001 Ag Dist #1		.00 MT	
	FULL MARKET VALUE	252,200	FD011 Dekalb Fire Dist		78,113 TO M	
MAY BE SUBJECT TO PAYMENT UNDER AGDIST LAW TIL 2019						
***** 130.003-1-14.2 *****						
130.003-1-14.2	69 Jenkins Rd 210 1 Family Res		Basic Star 41854	0	0	30,730
Bowman Michael	Gouverneur 1 404001	15,600	COUNTY TAXABLE VALUE		89,000	
69 Jenkins Rd	339x220	89,000	TOWN TAXABLE VALUE		89,000	
Richville, NY 13681	ACRES 1.60		SCHOOL TAXABLE VALUE		58,270	
	EAST-0216254 NRTH-1622946		AG001 Ag Dist #1		.00 MT	
	DEED BOOK 2005 PG-6549		FD011 Dekalb Fire Dist		89,000 TO M	
	FULL MARKET VALUE	89,000				
***** 130.003-1-14.12 *****						
130.003-1-14.12	Jenkins Rd 322 Rural vac>10		COUNTY TAXABLE VALUE		51,700	
MacDonald Arthur J	Gouverneur 1 404001	51,700	TOWN TAXABLE VALUE		51,700	
MacDonald Elizabeth C	FRNT 2721.00 DPTH	51,700	SCHOOL TAXABLE VALUE		51,700	
204 Walker Rd	ACRES 73.00		AG001 Ag Dist #1		.00 MT	
Richville, NY 13681	EAST-0216644 NRTH-1622057		FD011 Dekalb Fire Dist		51,700 TO M	
	DEED BOOK 2008 PG-2080					
	FULL MARKET VALUE	51,700				
***** 130.003-1-15.2 *****						
130.003-1-15.2	140 Jenkins Rd 210 1 Family Res		Enhanced S 41834	0	0	65,300
Flanagan Thomas	Gouverneur 1 404001	15,900	VETWAR CTS 41120	0	12,000	12,000
Flanagan Nancy	300'fr	88,700	COUNTY TAXABLE VALUE		76,700	
140 Jenkins Rd	ACRES 1.90		TOWN TAXABLE VALUE		76,700	
Richville, NY 13681	EAST-0217373 NRTH-1623244		SCHOOL TAXABLE VALUE		11,400	
	DEED BOOK 1105 PG-246		AG001 Ag Dist #1		.00 MT	
	FULL MARKET VALUE	88,700	FD011 Dekalb Fire Dist		88,700 TO M	

STATE OF NEW YORK
COUNTY - St Lawrence
TOWN - Dekalb
SWIS - 403089

2 0 1 5 T E N T A T I V E A S S E S S M E N T R O L L
T A X A B L E SECTION OF THE ROLL - 1

PAGE 376
VALUATION DATE-JUL 01, 2014
TAXABLE STATUS DATE-MAR 01, 2015

TAX MAP NUMBER SEQUENCE
UNIFORM PERCENT OF VALUE IS 100.00
UNIFORM PERCENT OF VALUE IS 100.00

TAX MAP PARCEL NUMBER	PROPERTY LOCATION & CLASS	ASSESSMENT	EXEMPTION CODE	COUNTY	TOWN	SCHOOL
CURRENT OWNERS NAME	SCHOOL DISTRICT	LAND	TAX DESCRIPTION	TAXABLE VALUE		
CURRENT OWNERS ADDRESS	PARCEL SIZE/GRID COORD	TOTAL	SPECIAL DISTRICTS	ACCOUNT NO.		

130.003-1-15.12	Jenkins Rd 311 Res vac land		COUNTY TAXABLE VALUE	6,000		
Flanagan Thomas	Gouverneur 1 404001	6,000	TOWN TAXABLE VALUE	6,000		
Flanagan Nancy M	FRNT 327.00 DPTH	6,000	SCHOOL TAXABLE VALUE	6,000		
140 Jenkins Rd	ACRES 2.50		AG001 Ag Dist #1	.00 MT		
Richville, NY 13681	EAST-0217464 NRTH-1623090		FD011 Dekalb Fire Dist	6,000 TO M		
	DEED BOOK 2010 PG-1795					
	FULL MARKET VALUE	6,000				

130.003-1-15.111	168 Jenkins Rd		Basic Star 41854	0	0	0
Stay John	Gouverneur 1 404001	148,300	Ag Distric 41720	0	65,886	65,886
Stay Karen R	Also 1493'rf on n boundar	190,000	VETWAR CTS 41120	0	12,000	12,000
168 Jenkins Rd	FRNT 1289.00 DPTH		COUNTY TAXABLE VALUE	112,114		
Richville, NY 13681	ACRES 212.40		TOWN TAXABLE VALUE	112,114		
	EAST-0217403 NRTH-1623805		SCHOOL TAXABLE VALUE	81,384		
MAY BE SUBJECT TO PAYMENT	DEED BOOK 1098 PG-4		AG001 Ag Dist #1	.00 MT		
UNDER AGDIST LAW TIL 2019	FULL MARKET VALUE	190,000	FD011 Dekalb Fire Dist	124,114 TO M		
			65,886 EX			

130.003-1-15.112	180 Jenkins Rd		COUNTY TAXABLE VALUE	118,700		
Stay Kori G	Gouverneur 1 404001	21,800	TOWN TAXABLE VALUE	118,700		
Stay Ashley M	FRNT 507.00 DPTH	118,700	SCHOOL TAXABLE VALUE	118,700		
180 Jenkins Rd	ACRES 7.80		AG001 Ag Dist #1	.00 MT		
Richville, NY 13681	EAST-0219098 NRTH-1624011		FD011 Dekalb Fire Dist	118,700 TO M		
	DEED BOOK 2011 PG-17491					
	FULL MARKET VALUE	118,700				

130.003-1-16	Off Ush 11		COUNTY TAXABLE VALUE	22,700		
Ferguson James A	Gouverneur 1 404001	22,700	TOWN TAXABLE VALUE	22,700		
2821 US Highway 11	19.79 Sub-Lots 527 & 462	22,700	SCHOOL TAXABLE VALUE	22,700		
Richville, NY 13681	ACRES 18.70		AG001 Ag Dist #1	.00 MT		
	EAST-0223674 NRTH-1619753		FD011 Dekalb Fire Dist	22,700 TO M		
	DEED BOOK 2004 PG-23649					
	FULL MARKET VALUE	22,700				

130.003-1-17	87 Old Northerner Rd		COUNTY TAXABLE VALUE	169,500		
Davis Claude E Sr	240 Rural res	151,500	TOWN TAXABLE VALUE	169,500		
Davis Judy A	Hermon-Dekalb 404401	169,500	SCHOOL TAXABLE VALUE	169,500		
2203 US Highway 11	1303' WF		AG001 Ag Dist #1	.00 MT		
Gouverneur, NY 13642	Easement 2003/4205		FD011 Dekalb Fire Dist	169,500 TO M		
	ACRES 181.30					
	EAST-0228732 NRTH-1621231					
	DEED BOOK 1106 PG-227					
	FULL MARKET VALUE	169,500				

STATE OF NEW YORK
COUNTY - St Lawrence
TOWN - Dekalb
SWIS - 403089

2 0 1 5 T E N T A T I V E A S S E S S M E N T R O L L
T A X A B L E SECTION OF THE ROLL - 1

PAGE 377
VALUATION DATE-JUL 01, 2014
TAXABLE STATUS DATE-MAR 01, 2015

TAX MAP NUMBER SEQUENCE
UNIFORM PERCENT OF VALUE IS 100.00
UNIFORM PERCENT OF VALUE IS 100.00

TAX MAP PARCEL NUMBER	PROPERTY LOCATION & CLASS	ASSESSMENT	EXEMPTION CODE	COUNTY	TOWN	SCHOOL
CURRENT OWNERS NAME	SCHOOL DISTRICT	LAND	TAX DESCRIPTION	TAXABLE VALUE		
CURRENT OWNERS ADDRESS	PARCEL SIZE/GRID COORD	TOTAL	SPECIAL DISTRICTS	ACCOUNT NO.		
***** 130.003-1-18 *****						
130.003-1-18	River Rd					
Davis Leslie M (Estate)	113 Cattle farm		COUNTY TAXABLE VALUE	53,600		
% Brian M Davis	Gouverneur 1 404001	53,600	TOWN TAXABLE VALUE	53,600		
418 County Route 14	ACRES 55.00	53,600	SCHOOL TAXABLE VALUE	53,600		
Rensselaer Falls, NY 13680	EAST-0220461 NRTH-1618457		AG001 Ag Dist #1	.00 MT		
	DEED BOOK 1092 PG-954		FD011 Dekalb Fire Dist	53,600 TO M		
	FULL MARKET VALUE	53,600				
***** 130.003-1-19 *****						
130.003-1-19	908 River Rd					
McDonnell Ashley M	113 Cattle farm		COUNTY TAXABLE VALUE	104,300		
343 Newcombe Rd	Gouverneur 1 404001	30,200	TOWN TAXABLE VALUE	104,300		
Rensselaer Falls, NY 13680	FRNT 774.00 DPTH	104,300	SCHOOL TAXABLE VALUE	104,300		
	ACRES 17.90		AG001 Ag Dist #1	.00 MT		
	EAST-0220348 NRTH-1619359		FD011 Dekalb Fire Dist	104,300 TO M		
PRIOR OWNER ON 3/01/2015	DEED BOOK 2015 PG-1184					
McDonnell Ashley M	FULL MARKET VALUE	104,300				

STATE OF NEW YORK
 COUNTY - St Lawrence
 TOWN - Dekalb
 SWIS - 403089

2 0 1 5 T E N T A T I V E A S S E S S M E N T R O L L
 T A X A B L E S E C T I O N O F T H E R O L L - 1
 M A P S E C T I O N - 1 3 0
 S U B - S E C T I O N - 0 0 3
 U N I F O R M P E R C E N T O F V A L U E I S 1 0 0 . 0 0

PAGE 378
 VALUATION DATE-JUL 01, 2014
 TAXABLE STATUS DATE-MAR 01, 2015
 RPS150/V04/L015
 CURRENT DATE 4/21/2015

*** S P E C I A L D I S T R I C T S U M M A R Y ***

CODE	DISTRICT NAME	TOTAL PARCELS	EXTENSION TYPE	EXTENSION VALUE	AD VALOREM VALUE	EXEMPT AMOUNT	TAXABLE VALUE
AG001	Ag Dist #1	29	MOVTAX				
FD011	Dekalb Fire Di	31	TOTAL M		2860,080	562,791	2297,289

*** S C H O O L D I S T R I C T S U M M A R Y ***

CODE	DISTRICT NAME	TOTAL PARCELS	ASSESSED LAND	ASSESSED TOTAL	EXEMPT AMOUNT	TOTAL TAXABLE	STAR AMOUNT	STAR TAXABLE
404001	Gouverneur 1	30	1791,680	2690,580	616,132	2074,448	380,280	1694,168
404401	Hermon-Dekalb	1	151,500	169,500		169,500		169,500
	S U B - T O T A L	31	1943,180	2860,080	616,132	2243,948	380,280	1863,668
	T O T A L	31	1943,180	2860,080	616,132	2243,948	380,280	1863,668

*** S Y S T E M C O D E S S U M M A R Y ***

NO SYSTEM EXEMPTIONS AT THIS LEVEL

*** E X E M P T I O N S U M M A R Y ***

CODE	DESCRIPTION	TOTAL PARCELS	COUNTY	TOWN	SCHOOL
41120	VETWAR CTS	2	24,000	24,000	24,000
41720	Ag Distric	11	556,891	556,891	556,891
41730	Ag Land Co	1	29,341	29,341	29,341
41834	Enhanced S	3			195,900
41854	Basic Star	6			184,380
42100	Silo	1	5,900	5,900	5,900
	T O T A L	24	616,132	616,132	996,412

STATE OF NEW YORK
COUNTY - St Lawrence
TOWN - Dekalb
SWIS - 403089

2 0 1 5 T E N T A T I V E A S S E S S M E N T R O L L
T A X A B L E SECTION OF THE ROLL - 1
M A P S E C T I O N - 130
S U B - S E C T I O N - 003
UNIFORM PERCENT OF VALUE IS 100.00

PAGE 379
VALUATION DATE-JUL 01, 2014
TAXABLE STATUS DATE-MAR 01, 2015
RPS150/V04/L015
CURRENT DATE 4/21/2015

*** G R A N D T O T A L S ***

ROLL SEC	DESCRIPTION	TOTAL PARCELS	ASSESSED LAND	ASSESSED TOTAL	TAXABLE COUNTY	TAXABLE TOWN	TAXABLE SCHOOL	STAR TAXABLE
1	TAXABLE	31	1943,180	2860,080	2243,948	2243,948	2243,948	1863,668

STATE OF NEW YORK
COUNTY - St Lawrence
TOWN - Dekalb
SWIS - 403089

2 0 1 5 T E N T A T I V E A S S E S S M E N T R O L L
T A X A B L E SECTION OF THE ROLL - 1

PAGE 380
VALUATION DATE-JUL 01, 2014
TAXABLE STATUS DATE-MAR 01, 2015

TAX MAP NUMBER SEQUENCE
UNIFORM PERCENT OF VALUE IS 100.00
UNIFORM PERCENT OF VALUE IS 100.00

TAX MAP PARCEL NUMBER	PROPERTY LOCATION & CLASS	ASSESSMENT	EXEMPTION CODE	COUNTY	TOWN	SCHOOL
CURRENT OWNERS NAME	SCHOOL DISTRICT	LAND	TAX DESCRIPTION	TAXABLE VALUE		
CURRENT OWNERS ADDRESS	PARCEL SIZE/GRID COORD	TOTAL	SPECIAL DISTRICTS	ACCOUNT NO.		

490,496	550 CR 18			130.004-1-1.2		*****
130.004-1-1.2	271 Mfg housings		Basic Star 41854	0	0	1- 29- 9.2
Carr Michael B	Hermon-Dekalb 404401	95,000	STARB MH 41864	0	0	5,760
Carr Cathy A	Also See 1039/61	108,000	COUNTY TAXABLE VALUE		108,000	
612 County Route 18	ACRES 134.01		TOWN TAXABLE VALUE		108,000	
Richville, NY 13681	EAST-0239488 NRTH-1623021		SCHOOL TAXABLE VALUE		96,480	
	DEED BOOK 2006 PG-10837		AG001 Ag Dist #1		.00 MT	
	FULL MARKET VALUE	108,000	FD011 Dekalb Fire Dist		108,000 TO M	

	Cr 18			130.004-1-1.2/1		*****
130.004-1-1.2/1	720 Mine/quarry		COUNTY TAXABLE VALUE		100	
Morrill Stanley (LU)	Hermon-Dekalb 404401	0	TOWN TAXABLE VALUE		100	
Morrill Shirley (LU)	Mineral Rights on 134.02	100	SCHOOL TAXABLE VALUE		100	
2283 County Route 19	100 Acres by back title		FD011 Dekalb Fire Dist		100 TO M	
De Kalb Junction, NY	ACRES 0.01					
13630-3113	EAST-0239040 NRTH-1623860					
	DEED BOOK 2009 PG-5334					
	FULL MARKET VALUE	100				

	489 Cr 18			130.004-1-3		*****
130.004-1-3	270 Mfg housing		Basic Star 41854	0	0	1- 57-11.1
Labow Richard	Hermon-Dekalb 404401	15,800	COUNTY TAXABLE VALUE		33,700	30,730
Labow Susan	18.00 D 300X300 2.1D	33,700	TOWN TAXABLE VALUE		33,700	
489 County Route 18	ACRES 1.80		SCHOOL TAXABLE VALUE		2,970	
Richville, NY 13681	EAST-0238220 NRTH-1623109		AG001 Ag Dist #1		.00 MT	
	DEED BOOK 985 PG-00526		FD011 Dekalb Fire Dist		33,700 TO M	
	FULL MARKET VALUE	33,700				

	465 Cr 18			130.004-1-4		*****
130.004-1-4	270 Mfg housing		Basic Star 41854	0	0	1- 51-11
Hitchman Eric P	Hermon-Dekalb 404401	15,200	VET COM CT 41131	0	20,000	20,000 0
Schober Kristina	209x195x209x192	82,600	VET DIS CT 41141	0	4,130	4,130 0
465 County Route 18	FRNT 209.00 DPTH		COUNTY TAXABLE VALUE		58,470	
Richville, NY 13681	ACRES 0.90 BANK8888864		TOWN TAXABLE VALUE		58,470	
	EAST-0237709 NRTH-1622763		SCHOOL TAXABLE VALUE		51,870	
	DEED BOOK 2008 PG-19616		AG001 Ag Dist #1		.00 MT	
	FULL MARKET VALUE	82,600	FD011 Dekalb Fire Dist		82,600 TO M	

	Cr 18			130.004-1-5.12		*****
130.004-1-5.12	321 Abandoned ag		COUNTY TAXABLE VALUE		52,000	
Donaldson Mickey S	Hermon-Dekalb 404401	52,000	TOWN TAXABLE VALUE		52,000	
11 Smith Rd	ACRES 125.50	52,000	SCHOOL TAXABLE VALUE		52,000	
Gouverneur, NY 13642	EAST-0238017 NRTH-1620025		AG001 Ag Dist #1		.00 MT	
	DEED BOOK 2008 PG-284		FD011 Dekalb Fire Dist		52,000 TO M	
	FULL MARKET VALUE	52,000				

STATE OF NEW YORK
COUNTY - St Lawrence
TOWN - Dekalb
SWIS - 403089

2 0 1 5 T E N T A T I V E A S S E S S M E N T R O L L

T A X A B L E SECTION OF THE ROLL - 1

VALUATION DATE-JUL 01, 2014

TAXABLE STATUS DATE-MAR 01, 2015

TAX MAP NUMBER SEQUENCE
UNIFORM PERCENT OF VALUE IS 100.00
UNIFORM PERCENT OF VALUE IS 100.00

TAX MAP PARCEL NUMBER	PROPERTY LOCATION & CLASS	ASSESSMENT	EXEMPTION CODE	COUNTY	TOWN	SCHOOL
CURRENT OWNERS NAME	SCHOOL DISTRICT	LAND	TAX DESCRIPTION	TAXABLE VALUE		ACCOUNT NO.
CURRENT OWNERS ADDRESS	PARCEL SIZE/GRID COORD	TOTAL	SPECIAL DISTRICTS			

130.004-1-5.211	455 Cr 18			130.004-1-5.211		*****
Colton Ricky L	210 1 Family Res		Basic Star 41854	0	0	1- 67-10.2
Colton Debra A	Hermon-Dekalb 404401	18,000	COUNTY TAXABLE VALUE	110,000		30,730
455 County Route 18	7/12sp110,000	110,000	TOWN TAXABLE VALUE	110,000		
Richville, NY 13681	FRNT 334.00 DPTH		SCHOOL TAXABLE VALUE	79,270		
	ACRES 4.00		AG001 Ag Dist #1	.00 MT		
	EAST-0237452 NRTH-1622713		FD011 Dekalb Fire Dist	110,000 TO M		
	DEED BOOK 2012 PG-11212					
	FULL MARKET VALUE	110,000				

130.004-1-5.212	443 Cr 18			130.004-1-5.212		*****
Eckel Christian James	240 Rural res		Basic Star 41854	0	0	30,730
443 County Route 18	Hermon-Dekalb 404401	54,000	COUNTY TAXABLE VALUE	99,000		
Richville, NY 13681	FRNT 381.00 DPTH	99,000	TOWN TAXABLE VALUE	99,000		
	ACRES 50.70		SCHOOL TAXABLE VALUE	68,270		
	EAST-0236858 NRTH-1623505		AG001 Ag Dist #1	.00 MT		
	DEED BOOK 2010 PG-17108		FD011 Dekalb Fire Dist	99,000 TO M		
	FULL MARKET VALUE	99,000				

130.004-1-6	480,484 Cr 18			130.004-1-6		*****
Carr Randy E	271 Mfg housings		COUNTY TAXABLE VALUE	157,500		1- 29-10.1
484 County Route 18	Hermon-Dekalb 404401	155,000	TOWN TAXABLE VALUE	157,500		
Richville, NY 13681	ACRES 198.90	157,500	SCHOOL TAXABLE VALUE	157,500		
	EAST-0238883 NRTH-1621069		AG001 Ag Dist #1	.00 MT		
	DEED BOOK 2012 PG-9105		FD011 Dekalb Fire Dist	157,500 TO M		
	FULL MARKET VALUE	157,500				

130.004-1-7	402 Cr 18			130.004-1-7		*****
Ormasen Arne	210 1 Family Res		Basic Star 41854	0	0	1- 37- 8
Ormasen Debra J	Hermon-Dekalb 404401	15,700	COUNTY TAXABLE VALUE	83,000		30,730
402 County Route 18	1.75 Ar	83,000	TOWN TAXABLE VALUE	83,000		
Richville, NY 13681	ACRES 1.80		SCHOOL TAXABLE VALUE	52,270		
	EAST-0236818 NRTH-1621360		AG001 Ag Dist #1	.00 MT		
	DEED BOOK 2012 PG-5004		FD011 Dekalb Fire Dist	83,000 TO M		
	FULL MARKET VALUE	83,000				

130.004-1-8.1	Cr 18			130.004-1-8.1		*****
Hobday, J B Living Trust	321 Abandoned ag		COUNTY TAXABLE VALUE	107,000		1- 30- 6
1740 39th Street	Hermon-Dekalb 404401	107,000	TOWN TAXABLE VALUE	107,000		
Sacramento, CA 95816	160.00A(D)	107,000	SCHOOL TAXABLE VALUE	107,000		
	ACRES 165.90		AG001 Ag Dist #1	.00 MT		
	EAST-0235095 NRTH-1622165		FD011 Dekalb Fire Dist	107,000 TO M		
	DEED BOOK 2014 PG-544					
	FULL MARKET VALUE	107,000				

STATE OF NEW YORK
 COUNTY - St Lawrence
 TOWN - Dekalb
 SWIS - 403089

2 0 1 5 T E N T A T I V E A S S E S S M E N T R O L L

T A X A B L E SECTION OF THE ROLL - 1

PAGE 382
 VALUATION DATE-JUL 01, 2014
 TAXABLE STATUS DATE-MAR 01, 2015

TAX MAP NUMBER SEQUENCE
 UNIFORM PERCENT OF VALUE IS 100.00
 UNIFORM PERCENT OF VALUE IS 100.00

TAX MAP PARCEL NUMBER	PROPERTY LOCATION & CLASS	ASSESSMENT	EXEMPTION CODE	COUNTY	TOWN	SCHOOL
CURRENT OWNERS NAME	SCHOOL DISTRICT	LAND	TAX DESCRIPTION	TAXABLE VALUE		ACCOUNT NO.
CURRENT OWNERS ADDRESS	PARCEL SIZE/GRID COORD	TOTAL	SPECIAL DISTRICTS			
***** 130.004-1-8.2 *****						
431 Cr 18	270 Mfg housing		Basic Star 41854	0	0	1- 29-10.21
130.004-1-8.2	Hermon-Dekalb 404401	12,100	COUNTY TAXABLE VALUE		50,400	30,730
Weller Joseph W	1089/93 Assignment	50,400	TOWN TAXABLE VALUE		50,400	
Weller Debbie A	FRNT 132.00 DPTH 365.00		SCHOOL TAXABLE VALUE		19,670	
431 County Route 18	BANK8888869		AG001 Ag Dist #1		.00 MT	
Richville, NY 13681	EAST-0237046 NRTH-1622210		FD011 Dekalb Fire Dist		50,400 TO M	
	DEED BOOK 1998 PG-2802					
	FULL MARKET VALUE	50,400				
***** 130.004-1-8.3 *****						
395 Cr 18	270 Mfg housing		Enhanced S 41834	0	0	1- 29-10.22
130.004-1-8.3	Hermon-Dekalb 404401	28,800	COUNTY TAXABLE VALUE		45,800	45,800
Palleschi Phillip J	ACRES 28.70	45,800	TOWN TAXABLE VALUE		45,800	
Palleschi Doris L	EAST-0236555 NRTH-1622327		SCHOOL TAXABLE VALUE		0	
395 County Route 18	DEED BOOK 1054 PG-00008		AG001 Ag Dist #1		.00 MT	
Richville, NY 13681	FULL MARKET VALUE	45,800	FD011 Dekalb Fire Dist		45,800 TO M	
***** 130.004-1-9.1 *****						
Cr 18	323 Vacant rural		COUNTY TAXABLE VALUE		11,300	1- 60-12.1
130.004-1-9.1	Hermon-Dekalb 404401	11,300	TOWN TAXABLE VALUE		11,300	
Riker Kelli	ACRES 10.70	11,300	SCHOOL TAXABLE VALUE		11,300	
Tromans Robert E Jr	EAST-0235893 NRTH-1621188		AG001 Ag Dist #1		.00 MT	
45 Rutherford Pl	DEED BOOK 2012 PG-9314		FD011 Dekalb Fire Dist		11,300 TO M	
North Arlington, NJ 07031	FULL MARKET VALUE	11,300				
***** 130.004-1-9.2 *****						
378 Cr 18	240 Rural res		COUNTY TAXABLE VALUE		109,000	1-60-12.2
130.004-1-9.2	Hermon-Dekalb 404401	58,900	TOWN TAXABLE VALUE		109,000	
Riker Kelli	ACRES 89.70	109,000	SCHOOL TAXABLE VALUE		109,000	
Tromans Robert E Jr	EAST-0236207 NRTH-1621230		AG001 Ag Dist #1		.00 MT	
45 Rutherford Pl	DEED BOOK 2012 PG-9314		FD011 Dekalb Fire Dist		109,000 TO M	
North Arlington, NJ 07031	FULL MARKET VALUE	109,000				
***** 130.004-1-10 *****						
290 Cr 18	240 Rural res		Ag Distric 41720	0	22,420	1- 31- 2
130.004-1-10	Gouverneur 1 404001	91,580	Enhanced S 41834	0	0	22,420
Anson Linden A	176.00d 1920'Fr	160,980	COUNTY TAXABLE VALUE		138,560	65,300
Anson Angela	ACRES 167.40		TOWN TAXABLE VALUE		138,560	
290 County Route 18	EAST-0236213 NRTH-1618440		SCHOOL TAXABLE VALUE		73,260	
Richville, NY 13681	DEED BOOK 2009 PG-7023		AG001 Ag Dist #1		.00 MT	
	FULL MARKET VALUE	160,980	FD011 Dekalb Fire Dist		138,560 TO M	
			22,420 EX			

MAY BE SUBJECT TO PAYMENT
 UNDER AGDIST LAW TIL 2019

STATE OF NEW YORK
 COUNTY - St Lawrence
 TOWN - Dekalb
 SWIS - 403089

2 0 1 5 T E N T A T I V E A S S E S S M E N T R O L L

T A X A B L E SECTION OF THE ROLL - 1

VALUATION DATE-JUL 01, 2014

TAXABLE STATUS DATE-MAR 01, 2015

TAX MAP NUMBER SEQUENCE
 UNIFORM PERCENT OF VALUE IS 100.00
 UNIFORM PERCENT OF VALUE IS 100.00

TAX MAP PARCEL NUMBER	PROPERTY LOCATION & CLASS	ASSESSMENT	EXEMPTION CODE	COUNTY	TOWN	SCHOOL
CURRENT OWNERS NAME	SCHOOL DISTRICT	LAND	TAX DESCRIPTION	TAXABLE VALUE		
CURRENT OWNERS ADDRESS	PARCEL SIZE/GRID COORD	TOTAL	SPECIAL DISTRICTS	ACCOUNT NO.		

130.004-1-11	227 Cr 18			130.004-1-11	*****	
Wilms Justin R	240 Rural res		COUNTY TAXABLE VALUE		1- 60- 6	
Hally Misty M	Gouverneur 1 404001	100,000	TOWN TAXABLE VALUE			
227 County Route 18	ACRES 168.50	129,000	SCHOOL TAXABLE VALUE			
Richville, NY 13681	EAST-0234755 NRTH-1617787		AG001 Ag Dist #1		.00 MT	
	DEED BOOK 2013 PG-9223		FD011 Dekalb Fire Dist		129,000 TO M	
	FULL MARKET VALUE	129,000				

130.004-1-12	192,204 Cr 18			130.004-1-12	*****	
Anson Edward J	271 Mfg housings		COUNTY TAXABLE VALUE		1- 47- 4	
Anson Meggan L	Gouverneur 1 404001	31,100	TOWN TAXABLE VALUE			
3677 County Route 17	ACRES 25.80	56,400	SCHOOL TAXABLE VALUE			
De Kalb Junction, NY 13630	EAST-0234345 NRTH-1616786		AG001 Ag Dist #1		.00 MT	
	DEED BOOK 2015 PG-436		FD011 Dekalb Fire Dist		56,400 TO M	
	FULL MARKET VALUE	56,400				

130.004-1-13	154,156 Cr 18			130.004-1-13	*****	
Crouse Raymond C	271 Mfg housings		COUNTY TAXABLE VALUE		1- 57- 5	
154 County Route 18	Gouverneur 1 404001	78,300	TOWN TAXABLE VALUE			
Richville, NY 13681	Lot 437 Farm W/trlr	98,700	SCHOOL TAXABLE VALUE			
	ACRES 101.80		AG001 Ag Dist #1		.00 MT	
	EAST-0233847 NRTH-1616336		FD011 Dekalb Fire Dist		98,700 TO M	
	DEED BOOK 2015 PG-2127					
	FULL MARKET VALUE	98,700				

130.004-1-14	257 Cr 18			130.004-1-14	*****	
Shepherd Raymond	210 1 Family Res		VETWAR CTS 41120	0	8,700	8,700 8,700
Shepherd Kareata	Gouverneur 1 404001	18,500	Enhanced S 41834	0	0	0 49,300
257 County Route 18	5ar	58,000	COUNTY TAXABLE VALUE		49,300	
Richville, NY 13681	ACRES 4.50		TOWN TAXABLE VALUE		49,300	
	EAST-0234694 NRTH-1618811		SCHOOL TAXABLE VALUE		0	
	DEED BOOK 834 PG-00564		AG001 Ag Dist #1		.00 MT	
	FULL MARKET VALUE	58,000	FD011 Dekalb Fire Dist		58,000 TO M	

130.004-1-16.1	145 Cr 18			130.004-1-16.1	*****	
Howard Sharon E	270 Mfg housing		Basic Star 41854	0	0	0 30,730
145 County Route 18	Gouverneur 1 404001	33,900	COUNTY TAXABLE VALUE		53,700	
Richville, NY 13681	G1 438	53,700	TOWN TAXABLE VALUE		53,700	
	ACRES 30.00		SCHOOL TAXABLE VALUE		22,970	
	EAST-0232487 NRTH-1616868		AG001 Ag Dist #1		.00 MT	
	DEED BOOK 2003 PG-11138		FD011 Dekalb Fire Dist		53,700 TO M	
	FULL MARKET VALUE	53,700				

STATE OF NEW YORK
 COUNTY - St Lawrence
 TOWN - Dekalb
 SWIS - 403089

2 0 1 5 T E N T A T I V E A S S E S S M E N T R O L L

T A X A B L E SECTION OF THE ROLL - 1

VALUATION DATE-JUL 01, 2014

TAXABLE STATUS DATE-MAR 01, 2015

TAX MAP NUMBER SEQUENCE
 UNIFORM PERCENT OF VALUE IS 100.00
 UNIFORM PERCENT OF VALUE IS 100.00

TAX MAP PARCEL NUMBER	PROPERTY LOCATION & CLASS	ASSESSMENT	EXEMPTION CODE	COUNTY	TOWN	SCHOOL
CURRENT OWNERS NAME	SCHOOL DISTRICT	LAND	TAX DESCRIPTION	TAXABLE VALUE		ACCOUNT NO.
CURRENT OWNERS ADDRESS	PARCEL SIZE/GRID COORD	TOTAL	SPECIAL DISTRICTS			

130.004-1-17.1	53 Cr 18 270 Mfg housing		Basic Star 41854	0	0	0 30,730
Hodgdon James A	Gouverneur 1 404001	81,000	COUNTY TAXABLE VALUE		98,400	
Hodgdon Susan	ACRES 102.70	98,400	TOWN TAXABLE VALUE		98,400	
53 County Route 18	EAST-0231264 NRTH-1617538		SCHOOL TAXABLE VALUE		67,670	
Richville, NY 13681	DEED BOOK 1026 PG-00867		AG001 Ag Dist #1		.00 MT	
	FULL MARKET VALUE	98,400	FD011 Dekalb Fire Dist		98,400 TO M	

130.004-1-17.2	Off Ush 11 105 Vac farmland		COUNTY TAXABLE VALUE		13,500	
Harriman Ralph E (Rev Trust)	Gouverneur 1 404001	13,500	TOWN TAXABLE VALUE		13,500	
3227 US Highway 11	ACRES 24.70	13,500	SCHOOL TAXABLE VALUE		13,500	
De Kalb Junction, NY	EAST-0231125 NRTH-1618946		AG001 Ag Dist #1		.00 MT	
13630-3127	DEED BOOK 2000 PG-23517		FD011 Dekalb Fire Dist		13,500 TO M	
	FULL MARKET VALUE	13,500				

130.004-1-18.11	86 Old Northerner Rd 240 Rural res		Basic Star 41854	0	0	0 30,730
Harriman Ricki L	Hermon-Dekalb 404401	66,800	COUNTY TAXABLE VALUE		126,000	
86 Old Northerner Rd	1802'fr	126,000	TOWN TAXABLE VALUE		126,000	
De Kalb Junction, NY	FRNT 1802.00 DPTH		SCHOOL TAXABLE VALUE		95,270	
13630-4111	ACRES 87.50		AG001 Ag Dist #1		.00 MT	
	EAST-0229871 NRTH-1620904		FD011 Dekalb Fire Dist		126,000 TO M	
	DEED BOOK 1116 PG-1121					
	FULL MARKET VALUE	126,000				

130.004-1-18.12	3081 Ush 11 449 Other Storag		COUNTY TAXABLE VALUE		255,000	
Parker Christian R	Gouverneur 1 404001	15,000	TOWN TAXABLE VALUE		255,000	
PO Box 44	FRNT 931.00 DPTH	255,000	SCHOOL TAXABLE VALUE		255,000	
De Kalb Junction, NY	ACRES 9.60		AG001 Ag Dist #1		.00 MT	
13630-0044	EAST-0229875 NRTH-1622475		FD011 Dekalb Fire Dist		255,000 TO M	
	DEED BOOK 2007 PG-4767					
	FULL MARKET VALUE	255,000				

130.004-1-19.1	Ush 11 322 Rural vac>10		COUNTY TAXABLE VALUE		73,300	1- 64- 1
Stephens Philip D	Hermon-Dekalb 404401	73,300	TOWN TAXABLE VALUE		73,300	
Stephens Fay Marie	2003/9471 Ni Mo	73,300	SCHOOL TAXABLE VALUE		73,300	
4270 SW 141 Ave	2940'fr		AG001 Ag Dist #1		.00 MT	
Miramar, FL 33027	ACRES 112.80		FD011 Dekalb Fire Dist		73,300 TO M	
	EAST-0228795 NRTH-1619456					
	DEED BOOK 2000 PG-7320					
	FULL MARKET VALUE	73,300				

STATE OF NEW YORK
 COUNTY - St Lawrence
 TOWN - Dekalb
 SWIS - 403089

2 0 1 5 T E N T A T I V E A S S E S S M E N T R O L L

T A X A B L E SECTION OF THE ROLL - 1

VALUATION DATE-JUL 01, 2014

TAXABLE STATUS DATE-MAR 01, 2015

TAX MAP NUMBER SEQUENCE

UNIFORM PERCENT OF VALUE IS 100.00

UNIFORM PERCENT OF VALUE IS 100.00

TAX MAP PARCEL NUMBER	PROPERTY LOCATION & CLASS	ASSESSMENT	EXEMPTION CODE	COUNTY	TOWN	SCHOOL
CURRENT OWNERS NAME	SCHOOL DISTRICT	LAND	TAX DESCRIPTION	TAXABLE VALUE	ACCOUNT NO.	
CURRENT OWNERS ADDRESS	PARCEL SIZE/GRID COORD	TOTAL	SPECIAL DISTRICTS			

130.004-1-20	Ush 11			130.004-1-20	1- 12- 4	
Abrantes James	314 Rural vac<10		COUNTY TAXABLE VALUE	5,800		
8130 Schell Ave Apt 11	Hermon-Dekalb 404401	5,800	TOWN TAXABLE VALUE	5,800		
Evans Mills, NY 13637-3264	1.68 Ar	5,800	SCHOOL TAXABLE VALUE	5,800		
	FRNT 219.00 DPTH		AG001 Ag Dist #1	.00 MT		
	ACRES 1.80		FD011 Dekalb Fire Dist	5,800 TO M		
	EAST-0229911 NRTH-1621601					
	DEED BOOK 762 PG-00322					
	FULL MARKET VALUE	5,800				

130.004-1-22.1	125 Old Northerner Rd			130.004-1-22.1	1- 56-10	
Davis Norris L	240 Rural res		Basic Star 41854	0	0	30,730
Davis Rae Ann	Hermon-Dekalb 404401	100,000	COUNTY TAXABLE VALUE	194,000		
125 Old Northerner Rd	626'fr	194,000	TOWN TAXABLE VALUE	194,000		
De Kalb Junction, NY	ACRES 170.30		SCHOOL TAXABLE VALUE	163,270		
	EAST-0226965 NRTH-1624549		AG001 Ag Dist #1	.00 MT		
	13630-3125 DEED BOOK 1072 PG-303		FD011 Dekalb Fire Dist	194,000 TO M		
	FULL MARKET VALUE	194,000				

130.004-1-24.2	3087 Ush 11			130.004-1-24.2		
Taylor Clifford	240 Rural res		COUNTY TAXABLE VALUE	107,900		
12461 Single Oak Rd	Hermon-Dekalb 404401	40,700	TOWN TAXABLE VALUE	107,900		
Fredericksburg, VA 22407-7008	FRNT 883.00 DPTH	107,900	SCHOOL TAXABLE VALUE	107,900		
	ACRES 22.70		AG001 Ag Dist #1	.00 MT		
	EAST-0230350 NRTH-1623446		FD011 Dekalb Fire Dist	107,900 TO M		
	DEED BOOK 2006 PG-985					
	FULL MARKET VALUE	107,900				

130.004-1-24.11	3088 Ush 11			130.004-1-24.11	1- 18- 4	
Day Carl L	240 Rural res		Basic Star 41854	0	0	30,730
Day Alane	Hermon-Dekalb 404401	80,700	COUNTY TAXABLE VALUE	249,000		
3088 US Highway 11	Nimo Easement 2012/2500	249,000	TOWN TAXABLE VALUE	249,000		
De Kalb Junction, NY	FRNT 885.00 DPTH		SCHOOL TAXABLE VALUE	218,270		
	ACRES 120.20 BANK88888864		AG001 Ag Dist #1	.00 MT		
	13630-3206 EAST-0231935 NRTH-1620993		FD011 Dekalb Fire Dist	249,000 TO M		
	DEED BOOK 2007 PG-22280					
	FULL MARKET VALUE	249,000				

130.004-1-24.12	Off Ush 11			130.004-1-24.12		
Harriman Ricki L	105 Vac farmland		COUNTY TAXABLE VALUE	18,700		
86 Old Northerner Rd	Hermon-Dekalb 404401	18,700	TOWN TAXABLE VALUE	18,700		
De Kalb Junction, NY	FRNT 857.00 DPTH	18,700	SCHOOL TAXABLE VALUE	18,700		
	ACRES 34.00		AG001 Ag Dist #1	.00 MT		
	13630-4111 EAST-0231071 NRTH-1620440		FD011 Dekalb Fire Dist	18,700 TO M		
	DEED BOOK 2006 PG-6871					
	FULL MARKET VALUE	18,700				

STATE OF NEW YORK
COUNTY - St Lawrence
TOWN - Dekalb
SWIS - 403089

2 0 1 5 T E N T A T I V E A S S E S S M E N T R O L L
T A X A B L E SECTION OF THE ROLL - 1

PAGE 386
VALUATION DATE-JUL 01, 2014
TAXABLE STATUS DATE-MAR 01, 2015

TAX MAP NUMBER SEQUENCE
UNIFORM PERCENT OF VALUE IS 100.00
UNIFORM PERCENT OF VALUE IS 100.00

TAX MAP PARCEL NUMBER	PROPERTY LOCATION & CLASS	ASSESSMENT	EXEMPTION CODE	COUNTY	TOWN	SCHOOL
CURRENT OWNERS NAME	SCHOOL DISTRICT	LAND	TAX DESCRIPTION	TAXABLE VALUE		
CURRENT OWNERS ADDRESS	PARCEL SIZE/GRID COORD	TOTAL	SPECIAL DISTRICTS	ACCOUNT NO.		
***** 130.004-1-25 *****						
	Ush 11					1- 51- 3
130.004-1-25	314 Rural vac<10		COUNTY TAXABLE VALUE	5,000		
Russell William N	Hermon-Dekalb 404401	5,000	TOWN TAXABLE VALUE	5,000		
Russell Sandra P	300x150x300x150	5,000	SCHOOL TAXABLE VALUE	5,000		
199 Miner Street Rd	ACRES 1.00		AG001 Ag Dist #1	.00 MT		
Canton, NY 13617	EAST-0231236 NRTH-1623706		FD011 Dekalb Fire Dist	5,000 TO M		
	DEED BOOK 2002 PG-4028					
	FULL MARKET VALUE	5,000				
***** 130.004-1-26 *****						
	Ush 11					1- 13-14
130.004-1-26	910 Priv forest		COUNTY TAXABLE VALUE	49,200		
Davis Glenn A	Hermon-Dekalb 404401	49,200	TOWN TAXABLE VALUE	49,200		
Davis Kelly S	ACRES 75.70	49,200	SCHOOL TAXABLE VALUE	49,200		
155 Old Northerner Rd	EAST-0232191 NRTH-1622879		AG001 Ag Dist #1	.00 MT		
De Kalb Junction, NY	DEED BOOK 1117 PG-165		FD011 Dekalb Fire Dist	49,200 TO M		
	13630-3125 FULL MARKET VALUE	49,200				
***** 130.004-1-27 *****						
	Off Cr 18					1- 31- 2.2
130.004-1-27	323 Vacant rural		COUNTY TAXABLE VALUE	24,000		
Day Carl L	Hermon-Dekalb 404401	24,000	TOWN TAXABLE VALUE	24,000		
Day Alane	12/07 578/AC	24,000	SCHOOL TAXABLE VALUE	24,000		
3088 US Highway 11	ACRES 54.20		AG001 Ag Dist #1	.00 MT		
De Kalb Junction, NY 13630	EAST-0233553 NRTH-1621690		FD011 Dekalb Fire Dist	24,000 TO M		
	DEED BOOK 2007 PG-22280					
	FULL MARKET VALUE	24,000				
***** 130.004-1-28 *****						
	Off Cr 18					1- 70-14
130.004-1-28	322 Rural vac>10		COUNTY TAXABLE VALUE	3,600		
Day Carl L	Hermon-Dekalb 404401	3,600	TOWN TAXABLE VALUE	3,600		
Day Alane	FRNT 480.00 DPTH 911.00	3,600	SCHOOL TAXABLE VALUE	3,600		
3088 US Highway 11	ACRES 10.10		AG001 Ag Dist #1	.00 MT		
De Kalb Junction, NY 13630	EAST-0233404 NRTH-1620188		FD011 Dekalb Fire Dist	3,600 TO M		
	DEED BOOK 2007 PG-22280					
	FULL MARKET VALUE	3,600				
***** 130.004-1-29.1 *****						
	509 Cr 18					1- 57-11.1
130.004-1-29.1	323 Vacant rural		COUNTY TAXABLE VALUE	20,200		
Labow Richard R	Hermon-Dekalb 404401	20,200	TOWN TAXABLE VALUE	20,200		
Labow Susan J	ACRES 16.20	20,200	SCHOOL TAXABLE VALUE	20,200		
489 County Route 18	EAST-0238078 NRTH-1623416		AG001 Ag Dist #1	.00 MT		
Richville, NY 13681	DEED BOOK 985 PG-00528		FD011 Dekalb Fire Dist	20,200 TO M		
	FULL MARKET VALUE	20,200				

STATE OF NEW YORK
 COUNTY - St Lawrence
 TOWN - Dekalb
 SWIS - 403089

2 0 1 5 T E N T A T I V E A S S E S S M E N T R O L L
 T A X A B L E SECTION OF THE ROLL - 1

PAGE 387
 VALUATION DATE-JUL 01, 2014
 TAXABLE STATUS DATE-MAR 01, 2015

TAX MAP NUMBER SEQUENCE
 UNIFORM PERCENT OF VALUE IS 100.00
 UNIFORM PERCENT OF VALUE IS 100.00

TAX MAP PARCEL NUMBER	PROPERTY LOCATION & CLASS	ASSESSMENT	EXEMPTION CODE	COUNTY	TOWN	SCHOOL
CURRENT OWNERS NAME	SCHOOL DISTRICT	LAND	TAX DESCRIPTION	TAXABLE VALUE		
CURRENT OWNERS ADDRESS	PARCEL SIZE/GRID COORD	TOTAL	SPECIAL DISTRICTS	ACCOUNT NO.		
***** 130.004-1-30 *****						
130.004-1-30	301 Cr 18					
Woodward Brenda K	270 Mfg housing		Enhanced S 41834	0	0	0 64,400
301 County Route 18	Gouverneur 1 404001	26,900	COUNTY TAXABLE VALUE		64,400	
Richville, NY 13681	In Gl 434	64,400	TOWN TAXABLE VALUE		64,400	
	ACRES 19.30		SCHOOL TAXABLE VALUE		0	
	EAST-0234619 NRTH-1620045		AG001 Ag Dist #1		.00 MT	
	DEED BOOK 1072 PG-949		FD011 Dekalb Fire Dist		64,400 TO M	
	FULL MARKET VALUE	64,400				
***** 130.004-1-31 *****						
130.004-1-31	Off Cr 18					
Day Carl L	323 Vacant rural		COUNTY TAXABLE VALUE		5,700	
Day Alane	Hermon-Dekalb 404401	5,700	TOWN TAXABLE VALUE		5,700	
3088 US Highway 11	Gl 419	5,700	SCHOOL TAXABLE VALUE		5,700	
De Kalb Junction, NY 13630	ACRES 14.20		AG001 Ag Dist #1		.00 MT	
	EAST-0231945 NRTH-1619316		FD011 Dekalb Fire Dist		5,700 TO M	
	DEED BOOK 2007 PG-22280					
	FULL MARKET VALUE	5,700				

STATE OF NEW YORK
 COUNTY - St Lawrence
 TOWN - Dekalb
 SWIS - 403089

2 0 1 5 T E N T A T I V E A S S E S S M E N T R O L L
 T A X A B L E S E C T I O N O F T H E R O L L - 1
 M A P S E C T I O N - 1 3 0
 S U B - S E C T I O N - 0 0 4
 U N I F O R M P E R C E N T O F V A L U E I S 1 0 0 . 0 0

PAGE 388
 VALUATION DATE-JUL 01, 2014
 TAXABLE STATUS DATE-MAR 01, 2015
 RPS150/V04/L015
 CURRENT DATE 4/21/2015

*** S P E C I A L D I S T R I C T S U M M A R Y ***

CODE	DISTRICT NAME	TOTAL PARCELS	EXTENSION TYPE	EXTENSION VALUE	AD VALOREM VALUE	EXEMPT AMOUNT	TAXABLE VALUE
AG001	Ag Dist #1	36	MOVTAX				
FD011	Dekalb Fire Di	37	TOTAL M		2919,880	22,420	2897,460

*** S C H O O L D I S T R I C T S U M M A R Y ***

CODE	DISTRICT NAME	TOTAL PARCELS	ASSESSED LAND	ASSESSED TOTAL	EXEMPT AMOUNT	TOTAL TAXABLE	STAR AMOUNT	STAR TAXABLE
404001	Gouverneur 1	10	489,780	988,080	31,120	956,960	240,460	716,500
404401	Hermon-Dekalb	27	1132,500	1931,800		1931,800	333,890	1597,910
	S U B - T O T A L	37	1622,280	2919,880	31,120	2888,760	574,350	2314,410
	T O T A L	37	1622,280	2919,880	31,120	2888,760	574,350	2314,410

*** S Y S T E M C O D E S S U M M A R Y ***

NO SYSTEM EXEMPTIONS AT THIS LEVEL

*** E X E M P T I O N S U M M A R Y ***

CODE	DESCRIPTION	TOTAL PARCELS	COUNTY	TOWN	SCHOOL
41120	VETWAR CTS	1	8,700	8,700	8,700
41131	VET COM CT	1	20,000	20,000	
41141	VET DIS CT	1	4,130	4,130	
41720	Ag Distric	1	22,420	22,420	22,420
41834	Enhanced S	4			224,800
41854	Basic Star	12			343,790
41864	STARB MH	1			5,760
	T O T A L	21	55,250	55,250	605,470

STATE OF NEW YORK
COUNTY - St Lawrence
TOWN - Dekalb
SWIS - 403089

2 0 1 5 T E N T A T I V E A S S E S S M E N T R O L L
T A X A B L E SECTION OF THE ROLL - 1
M A P S E C T I O N - 130
S U B - S E C T I O N - 004
UNIFORM PERCENT OF VALUE IS 100.00

PAGE 389
VALUATION DATE-JUL 01, 2014
TAXABLE STATUS DATE-MAR 01, 2015
RPS150/V04/L015
CURRENT DATE 4/21/2015

*** G R A N D T O T A L S ***

ROLL SEC	DESCRIPTION	TOTAL PARCELS	ASSESSED LAND	ASSESSED TOTAL	TAXABLE COUNTY	TAXABLE TOWN	TAXABLE SCHOOL	STAR TAXABLE
1	TAXABLE	37	1622,280	2919,880	2864,630	2864,630	2888,760	2314,410

STATE OF NEW YORK
COUNTY - St Lawrence
TOWN - Dekalb
SWIS - 403089

2 0 1 5 T E N T A T I V E A S S E S S M E N T R O L L
T A X A B L E SECTION OF THE ROLL - 1

PAGE 390
VALUATION DATE-JUL 01, 2014
TAXABLE STATUS DATE-MAR 01, 2015

TAX MAP NUMBER SEQUENCE
UNIFORM PERCENT OF VALUE IS 100.00
UNIFORM PERCENT OF VALUE IS 100.00

TAX MAP PARCEL NUMBER	PROPERTY LOCATION & CLASS	ASSESSMENT	EXEMPTION CODE	COUNTY	TOWN	SCHOOL
CURRENT OWNERS NAME	SCHOOL DISTRICT	LAND	TAX DESCRIPTION	TAXABLE VALUE		
CURRENT OWNERS ADDRESS	PARCEL SIZE/GRID COORD	TOTAL	SPECIAL DISTRICTS	ACCOUNT NO.		

130.035-1-4.1	3397 Ush 11			130.035-1-4.1	8-	27-15
LaRue James E	210 1 Family Res		VET WAR CT 41121	0	10,950	10,950 0
LaRue Johnnie F	Hermon-Dekalb 404401	9,400	Enhanced S 41834	0	0	0 65,300
3397 US Highway 11	101x165x101x165	73,000	COUNTY TAXABLE VALUE		62,050	
De Kalb Junction, NY	FRNT 101.00 DPTH 165.00		TOWN TAXABLE VALUE		62,050	
	EAST-0236436 NRTH-1628187		SCHOOL TAXABLE VALUE		7,700	
13630-3128	DEED BOOK 2003 PG-23243		FD011 Dekalb Fire Dist		73,000	TO M
	FULL MARKET VALUE	73,000				

130.035-1-5	3405 Ush 11			130.035-1-5		
Alguire Kenneth	210 1 Family Res		Enhanced S 41834	0	0	0 65,300
Alguire Lois	Hermon-Dekalb 404401	14,300	COUNTY TAXABLE VALUE		75,000	
3405 US Highway 11	FRNT 240.00 DPTH 165.00	75,000	TOWN TAXABLE VALUE		75,000	
De Kalb Junction, NY	ACRES 0.90		SCHOOL TAXABLE VALUE		9,700	
	EAST-0236570 NRTH-1628285		FD011 Dekalb Fire Dist		75,000	TO M
13630-4128	DEED BOOK 1082 PG-1046					
	FULL MARKET VALUE	75,000				

130.035-1-6	Ush 11			130.035-1-6	1-	56- 8.1
Hassan Tehmeena	314 Rural vac<10		COUNTY TAXABLE VALUE		15,500	
9413 State Route 99	Hermon-Dekalb 404401	15,500	TOWN TAXABLE VALUE		15,500	
Ellicott City, MD 21042-7203	10/06SP8000	15,500	SCHOOL TAXABLE VALUE		15,500	
	540'fr		FD011 Dekalb Fire Dist		15,500	TO M
	FRNT 566.00 DPTH					
	ACRES 1.50					
	EAST-0236849 NRTH-1628468					
	DEED BOOK 2009 PG-5294					
	FULL MARKET VALUE	15,500				

STATE OF NEW YORK
 COUNTY - St Lawrence
 TOWN - Dekalb
 SWIS - 403089

2 0 1 5 T E N T A T I V E A S S E S S M E N T R O L L
 T A X A B L E S E C T I O N O F T H E R O L L - 1
 M A P S E C T I O N - 1 3 0
 S U B - S E C T I O N - 0 3 5
 U N I F O R M P E R C E N T O F V A L U E I S 1 0 0 . 0 0

PAGE 391
 VALUATION DATE-JUL 01, 2014
 TAXABLE STATUS DATE-MAR 01, 2015
 RPS150/V04/L015
 CURRENT DATE 4/21/2015

*** S P E C I A L D I S T R I C T S U M M A R Y ***

CODE	DISTRICT NAME	TOTAL PARCELS	EXTENSION TYPE	EXTENSION VALUE	AD VALOREM VALUE	EXEMPT AMOUNT	TAXABLE VALUE
FD011	Dekalb Fire Di	3	TOTAL M		163,500		163,500

*** S C H O O L D I S T R I C T S U M M A R Y ***

CODE	DISTRICT NAME	TOTAL PARCELS	ASSESSED LAND	ASSESSED TOTAL	EXEMPT AMOUNT	TOTAL TAXABLE	STAR AMOUNT	STAR TAXABLE
404401	Hermon-Dekalb	3	39,200	163,500		163,500	130,600	32,900
	S U B - T O T A L	3	39,200	163,500		163,500	130,600	32,900
	T O T A L	3	39,200	163,500		163,500	130,600	32,900

*** S Y S T E M C O D E S S U M M A R Y ***

NO SYSTEM EXEMPTIONS AT THIS LEVEL

*** E X E M P T I O N S U M M A R Y ***

CODE	DESCRIPTION	TOTAL PARCELS	COUNTY	TOWN	SCHOOL
41121	VET WAR CT	1	10,950	10,950	
41834	Enhanced S	2			130,600
	T O T A L	3	10,950	10,950	130,600

*** G R A N D T O T A L S ***

ROLL SEC	DESCRIPTION	TOTAL PARCELS	ASSESSED LAND	ASSESSED TOTAL	TAXABLE COUNTY	TAXABLE TOWN	TAXABLE SCHOOL	STAR TAXABLE
1	TAXABLE	3	39,200	163,500	152,550	152,550	163,500	32,900

STATE OF NEW YORK
 COUNTY - St Lawrence
 TOWN - Dekalb
 SWIS - 403089

2 0 1 5 T E N T A T I V E A S S E S S M E N T R O L L

T A X A B L E SECTION OF THE ROLL - 1

VALUATION DATE-JUL 01, 2014

TAXABLE STATUS DATE-MAR 01, 2015

TAX MAP NUMBER SEQUENCE
 UNIFORM PERCENT OF VALUE IS 100.00
 UNIFORM PERCENT OF VALUE IS 100.00

TAX MAP PARCEL NUMBER	PROPERTY LOCATION & CLASS	ASSESSMENT	EXEMPTION CODE	COUNTY	TOWN	SCHOOL
CURRENT OWNERS NAME	SCHOOL DISTRICT	LAND	TAX DESCRIPTION	TAXABLE VALUE		ACCOUNT NO.
CURRENT OWNERS ADDRESS	PARCEL SIZE/GRID COORD	TOTAL	SPECIAL DISTRICTS			

130.043-1-1	Ush 11			130.043-1-1		1- 29- 6.2
Calvary Bible Church	312 Vac w/imprv		COUNTY TAXABLE VALUE	14,800		
% Floyd G Cady Sr	Hermon-Dekalb 404401	13,300	TOWN TAXABLE VALUE	14,800		
7 Ely Rd	FRNT 200.00 DPTH 165.00	14,800	SCHOOL TAXABLE VALUE	14,800		
Depew, NY 14043	EAST-0234890 NRTH-1627208		FD011 Dekalb Fire Dist	14,800 TO M		
	DEED BOOK 964 PG-00231					
	FULL MARKET VALUE	14,800				

130.043-1-2	3333 Ush 11			130.043-1-2		1- 29- 6
Cady Shirley Caple	311 Res vac land		COUNTY TAXABLE VALUE	14,800		
7 Ely Rd	Hermon-Dekalb 404401	14,800	TOWN TAXABLE VALUE	14,800		
Depew, NY 14043	2.00 D	14,800	SCHOOL TAXABLE VALUE	14,800		
	FRNT 350.00 DPTH 165.00		FD011 Dekalb Fire Dist	14,800 TO M		
	ACRES 1.32					
	EAST-0235149 NRTH-1627383					
	DEED BOOK 903 PG-00224					
	FULL MARKET VALUE	14,800				

130.043-2-1	3345 Ush 11			130.043-2-1		1- 12-15
Gemmill Glen T	270 Mfg housing		Basic Star 41854	0	0	30,730
3345 US Highway 11	Hermon-Dekalb 404401	8,100	COUNTY TAXABLE VALUE	51,100		
De Kalb Junction, NY	FRNT 86.00 DPTH 165.00	51,100	TOWN TAXABLE VALUE	51,100		
	EAST-0235391 NRTH-1627531		SCHOOL TAXABLE VALUE	20,370		
	DEED BOOK 1003 PG-01003		FD011 Dekalb Fire Dist	51,100 TO M		
	FULL MARKET VALUE	51,100				

130.043-2-2	Ush 11			130.043-2-2		1- 29- 6.1
Calvary Baptist Bible	314 Rural vac<10		COUNTY TAXABLE VALUE	9,400		
Victory Baptist Church	Hermon-Dekalb 404401	9,400	TOWN TAXABLE VALUE	9,400		
% Floyd G Cady Sr	FRNT 100.00 DPTH 165.00	9,400	SCHOOL TAXABLE VALUE	9,400		
7 Ely Rd	EAST-0235464 NRTH-1627579		FD011 Dekalb Fire Dist	9,400 TO M		
Depew, NY 14043	DEED BOOK 964 PG-00231					
	FULL MARKET VALUE	9,400				

130.043-2-3	3357 Ush 11			130.043-2-3		1- 37-13
Walton Bonnie L	210 1 Family Res		Enhanced S 41834	0	0	65,300
3357 US Highway 11	Hermon-Dekalb 404401	12,200	COUNTY TAXABLE VALUE	89,500		
De Kalb Junction, NY	FRNT 160.00 DPTH 165.00	89,500	TOWN TAXABLE VALUE	89,500		
	EAST-0235577 NRTH-1627649		SCHOOL TAXABLE VALUE	24,200		
	DEED BOOK 2001 PG-7230		FD011 Dekalb Fire Dist	89,500 TO M		
	FULL MARKET VALUE	89,500				

STATE OF NEW YORK
 COUNTY - St Lawrence
 TOWN - Dekalb
 SWIS - 403089

2 0 1 5 T E N T A T I V E A S S E S S M E N T R O L L
 T A X A B L E SECTION OF THE ROLL - 1

PAGE 393
 VALUATION DATE-JUL 01, 2014
 TAXABLE STATUS DATE-MAR 01, 2015

TAX MAP NUMBER SEQUENCE
 UNIFORM PERCENT OF VALUE IS 100.00
 UNIFORM PERCENT OF VALUE IS 100.00

TAX MAP PARCEL NUMBER	PROPERTY LOCATION & CLASS	ASSESSMENT	EXEMPTION CODE-----	COUNTY-----	TOWN-----	SCHOOL
CURRENT OWNERS NAME	SCHOOL DISTRICT	LAND	TAX DESCRIPTION	TAXABLE VALUE		ACCOUNT NO.
CURRENT OWNERS ADDRESS	PARCEL SIZE/GRID COORD	TOTAL	SPECIAL DISTRICTS			

130.043-2-4	3365 Ush 11			130.043-2-4		*****
Mead Ronald W	210 1 Family Res		COUNTY TAXABLE VALUE	61,000		1- 71- 8
3365 US Highway 11	Hermon-Dekalb 404401	8,500	TOWN TAXABLE VALUE	61,000		
DeKalb Junction, NY 13630-3128	12/10 SP60000	61,000	SCHOOL TAXABLE VALUE	61,000		
	FRNT 90.00 DPTH 165.00		FD011 Dekalb Fire Dist	61,000 TO M		
	ACRES 0.25 BANK8888830					
	EAST-0235681 NRTH-1627717					
	DEED BOOK 2011 PG-1558					
	FULL MARKET VALUE	61,000				

130.043-2-5	3367 Ush 11			130.043-2-5		*****
Weekes Donovan D	270 Mfg housing		COUNTY TAXABLE VALUE	17,900		1- 63-13.1
3367 US Highway 11	Hermon-Dekalb 404401	8,500	TOWN TAXABLE VALUE	17,900		
De Kalb Junction, NY 13630	87x165x110x167	17,900	SCHOOL TAXABLE VALUE	17,900		
	FRNT 87.00 DPTH 166.00		FD011 Dekalb Fire Dist	17,900 TO M		
	EAST-0235759 NRTH-1627761					
	DEED BOOK 2014 PG-12422					
	FULL MARKET VALUE	17,900				

130.043-2-6	3371 Ush 11			130.043-2-6		*****
Browning Ralph C	484 1 use sm bld		COUNTY TAXABLE VALUE	20,500		1- 63-13.2
Browning Wanda J	Hermon-Dekalb 404401	14,200	TOWN TAXABLE VALUE	20,500		
PO Box 61	223x167x20x165	20,500	SCHOOL TAXABLE VALUE	20,500		
Hermon, NY 13652	FRNT 223.00 DPTH		FD011 Dekalb Fire Dist	20,500 TO M		
	ACRES 0.80					
	EAST-0235886 NRTH-1627836					
	DEED BOOK 1094 PG-251					
	FULL MARKET VALUE	20,500				

130.043-2-7	3379 Ush 11			130.043-2-7		*****
Mehaffy Loren	210 1 Family Res		Enhanced S 41834	0	0	0 60,400
3379 US Highway 11	Hermon-Dekalb 404401	8,500	COUNTY TAXABLE VALUE	60,400		
De Kalb Junction, NY	FRNT 135.00 DPTH 165.00	60,400	TOWN TAXABLE VALUE	60,400		
13630-3128	ACRES 0.25		SCHOOL TAXABLE VALUE	0		
	EAST-0236033 NRTH-1627948		FD011 Dekalb Fire Dist	60,400 TO M		
	DEED BOOK 776 PG-00286					
	FULL MARKET VALUE	60,400				

130.043-2-8	3385,3391 Ush 11			130.043-2-8		*****
Mcgraw James M	210 1 Family Res		Basic Star 41854	0	0	0 30,730
3385 US Highway 11	Hermon-Dekalb 404401	15,400	VET WAR CT 41121	0	12,000	12,000 0
De Kalb Junction, NY	350x165	140,200	COUNTY TAXABLE VALUE	128,200		
13630-3128	ACRES 1.40		TOWN TAXABLE VALUE	128,200		
	EAST-0236248 NRTH-1628064		SCHOOL TAXABLE VALUE	109,470		
	DEED BOOK 2002 PG-1812		FD011 Dekalb Fire Dist	140,200 TO M		
	FULL MARKET VALUE	140,200				

STATE OF NEW YORK
 COUNTY - St Lawrence
 TOWN - Dekalb
 SWIS - 403089

2 0 1 5 T E N T A T I V E A S S E S S M E N T R O L L
 T A X A B L E S E C T I O N O F T H E R O L L - 1
 M A P S E C T I O N - 130
 S U B - S E C T I O N - 043
 U N I F O R M P E R C E N T O F V A L U E I S 100.00

PAGE 394
 VALUATION DATE-JUL 01, 2014
 TAXABLE STATUS DATE-MAR 01, 2015
 RPS150/V04/L015
 CURRENT DATE 4/21/2015

*** S P E C I A L D I S T R I C T S U M M A R Y ***

CODE	DISTRICT NAME	TOTAL PARCELS	EXTENSION TYPE	EXTENSION VALUE	AD VALOREM VALUE	EXEMPT AMOUNT	TAXABLE VALUE
FD011	Dekalb Fire Di	10	TOTAL M		479,600		479,600

*** S C H O O L D I S T R I C T S U M M A R Y ***

CODE	DISTRICT NAME	TOTAL PARCELS	ASSESSED LAND	ASSESSED TOTAL	EXEMPT AMOUNT	TOTAL TAXABLE	STAR AMOUNT	STAR TAXABLE
404401	Hermon-Dekalb	10	112,900	479,600		479,600	187,160	292,440
	S U B - T O T A L	10	112,900	479,600		479,600	187,160	292,440
	T O T A L	10	112,900	479,600		479,600	187,160	292,440

*** S Y S T E M C O D E S S U M M A R Y ***

NO SYSTEM EXEMPTIONS AT THIS LEVEL

*** E X E M P T I O N S U M M A R Y ***

CODE	DESCRIPTION	TOTAL PARCELS	COUNTY	TOWN	SCHOOL
41121	VET WAR CT	1	12,000	12,000	
41834	Enhanced S	2			125,700
41854	Basic Star	2			61,460
	T O T A L	5	12,000	12,000	187,160

STATE OF NEW YORK
COUNTY - St Lawrence
TOWN - Dekalb
SWIS - 403089

2 0 1 5 T E N T A T I V E A S S E S S M E N T R O L L
T A X A B L E SECTION OF THE ROLL - 1
M A P S E C T I O N - 130
S U B - S E C T I O N - 043
UNIFORM PERCENT OF VALUE IS 100.00

PAGE 395
VALUATION DATE-JUL 01, 2014
TAXABLE STATUS DATE-MAR 01, 2015
RPS150/V04/L015
CURRENT DATE 4/21/2015

*** G R A N D T O T A L S ***

ROLL SEC	DESCRIPTION	TOTAL PARCELS	ASSESSED LAND	ASSESSED TOTAL	TAXABLE COUNTY	TAXABLE TOWN	TAXABLE SCHOOL	STAR TAXABLE
1	TAXABLE	10	112,900	479,600	467,600	467,600	479,600	292,440

STATE OF NEW YORK
COUNTY - St Lawrence
TOWN - Dekalb
SWIS - 403089

2 0 1 5 T E N T A T I V E A S S E S S M E N T R O L L
T A X A B L E SECTION OF THE ROLL - 1

PAGE 396
VALUATION DATE-JUL 01, 2014
TAXABLE STATUS DATE-MAR 01, 2015

TAX MAP NUMBER SEQUENCE
UNIFORM PERCENT OF VALUE IS 100.00
UNIFORM PERCENT OF VALUE IS 100.00

TAX MAP PARCEL NUMBER	PROPERTY LOCATION & CLASS	ASSESSMENT	EXEMPTION CODE	COUNTY	TOWN	SCHOOL
CURRENT OWNERS NAME	SCHOOL DISTRICT	LAND	TAX DESCRIPTION	TAXABLE VALUE		ACCOUNT NO.
CURRENT OWNERS ADDRESS	PARCEL SIZE/GRID COORD	TOTAL	SPECIAL DISTRICTS			
***** 131.001-1-1 *****						
445 Orebed Rd				131.001-1-1		1- 24-11
131.001-1-1	240 Rural res		Basic Star 41854	0	0	30,730
Lucas Marvin J	Hermon-Dekalb 404401	46,300	COUNTY TAXABLE VALUE		94,300	
Lucas Penny L	Correction Deed 1071/179	94,300	TOWN TAXABLE VALUE		94,300	
445 Orebed Rd	ACRES 52.20		SCHOOL TAXABLE VALUE		63,570	
De Kalb Junction, NY	EAST-0247869 NRTH-1629350		AG001 Ag Dist #1		.00 MT	
13630-3202	DEED BOOK 2008 PG-9739		FD011 Dekalb Fire Dist		94,300 TO M	
	FULL MARKET VALUE	94,300				
***** 131.001-1-2 *****						
425 East Dekalb Rd				131.001-1-2		1- 14- 3
131.001-1-2	112 Dairy farm		Ag Distric 41720	0	31,269	31,269
Morrill Steven	Hermon-Dekalb 404401	72,900	Ag Buildin 41700	0	123,000	123,000
Eugene Collier	ACRES 90.00	196,000	COUNTY TAXABLE VALUE		41,731	
393 East Dekalb Rd	EAST-0250436 NRTH-1629645		TOWN TAXABLE VALUE		41,731	
Hermon, NY 13652	DEED BOOK 2000 PG-24205		SCHOOL TAXABLE VALUE		41,731	
	FULL MARKET VALUE	196,000	AG001 Ag Dist #1		.00 MT	
			FD011 Dekalb Fire Dist		164,731 TO M	
MAY BE SUBJECT TO PAYMENT			31,269 EX			
UNDER AGDIST LAW TIL 2019						
***** 131.001-1-3 *****						
Orebed Rd				131.001-1-3		1- 42- 8
131.001-1-3	105 Vac farmland		Ag Distric 41720	0	8,050	8,050
Lowery Harold M (LU)	Hermon-Dekalb 404401	12,800	COUNTY TAXABLE VALUE		4,750	
Lowery Carol A (LU)	ACRES 19.70	12,800	TOWN TAXABLE VALUE		4,750	
275 Orebed Rd	EAST-0250783 NRTH-1628861		SCHOOL TAXABLE VALUE		4,750	
De Kalb Junction, NY	DEED BOOK 2004 PG-11526		AG001 Ag Dist #1		.00 MT	
13630-3110	FULL MARKET VALUE	12,800	FD011 Dekalb Fire Dist		4,750 TO M	
			8,050 EX			
MAY BE SUBJECT TO PAYMENT						
UNDER AGDIST LAW TIL 2019						
***** 131.001-1-4 *****						
275 Orebed Rd				131.001-1-4		1- 42- 9
131.001-1-4	112 Dairy farm		Ag Distric 41720	0	2,632	2,632
Lowery Harold M (LU)	Hermon-Dekalb 404401	49,740	Silo 42100	0	1,400	1,400
Lowery Carol A (LU)	ACRES 96.10	114,740	Enhanced S 41834	0	0	65,300
275 Orebed Rd	EAST-0250490 NRTH-1625357		COUNTY TAXABLE VALUE		110,708	
De Kalb Junction, NY	DEED BOOK 2004 PG-11526		TOWN TAXABLE VALUE		110,708	
13630-3110	FULL MARKET VALUE	114,740	SCHOOL TAXABLE VALUE		45,408	
			AG001 Ag Dist #1		.00 MT	
			FD011 Dekalb Fire Dist		110,708 TO M	
MAY BE SUBJECT TO PAYMENT			4,032 EX			
UNDER AGDIST LAW TIL 2019						

STATE OF NEW YORK
COUNTY - St Lawrence
TOWN - Dekalb
SWIS - 403089

2 0 1 5 T E N T A T I V E A S S E S S M E N T R O L L

T A X A B L E SECTION OF THE ROLL - 1

VALUATION DATE-JUL 01, 2014

TAXABLE STATUS DATE-MAR 01, 2015

TAX MAP NUMBER SEQUENCE
UNIFORM PERCENT OF VALUE IS 100.00
UNIFORM PERCENT OF VALUE IS 100.00

TAX MAP PARCEL NUMBER	PROPERTY LOCATION & CLASS	ASSESSMENT	EXEMPTION CODE	COUNTY	TOWN	SCHOOL
CURRENT OWNERS NAME	SCHOOL DISTRICT	LAND	TAX DESCRIPTION	TAXABLE VALUE		
CURRENT OWNERS ADDRESS	PARCEL SIZE/GRID COORD	TOTAL	SPECIAL DISTRICTS	ACCOUNT NO.		

131.001-1-5	317 Orebed Rd			131.001-1-5	1-42-7	*****
Lowery Harold M (LU)	311 Res vac land		Ag Distric 41720	0	38,875	38,875
Lowery Carol A (LU)	Hermon-Dekalb 404401	73,200	COUNTY TAXABLE VALUE		34,325	38,875
275 Orebed Rd	ACRES 96.30	73,200	TOWN TAXABLE VALUE		34,325	
De Kalb Junction, NY	EAST-0249515 NRTH-1626751		SCHOOL TAXABLE VALUE		34,325	
13630-3110	DEED BOOK 2004 PG-11526		AG001 Ag Dist #1		.00 MT	
	FULL MARKET VALUE	73,200	FD011 Dekalb Fire Dist		34,325 TO M	
			38,875 EX			

MAY BE SUBJECT TO PAYMENT
UNDER AGDIST LAW TIL 2019

131.001-1-6	Orebed Rd			131.001-1-6	1-14-10	*****
Weller Cyrus W	321 Abandoned ag		COUNTY TAXABLE VALUE		68,400	
Weller Michael	Hermon-Dekalb 404401	68,400	TOWN TAXABLE VALUE		68,400	
PO Box 274	ACRES 105.20	68,400	SCHOOL TAXABLE VALUE		68,400	
Rensselaer Falls, NY 13680	EAST-0248633 NRTH-1628184		AG001 Ag Dist #1		.00 MT	
	DEED BOOK 2000 PG-15135		FD011 Dekalb Fire Dist		68,400 TO M	
	FULL MARKET VALUE	68,400				

131.001-1-7	Orebed Rd			131.001-1-7	1-50-3	*****
Dewitt Robert Peter Jr	321 Abandoned ag		COUNTY TAXABLE VALUE		31,800	
Dewitt Sherrie E	Hermon-Dekalb 404401	31,800	TOWN TAXABLE VALUE		31,800	
261 Shell Point E	Correction Deed 1071/179	31,800	SCHOOL TAXABLE VALUE		31,800	
Maitland, FL 32751	ACRES 48.90		AG001 Ag Dist #1		.00 MT	
	EAST-0250051 NRTH-1630700		FD011 Dekalb Fire Dist		31,800 TO M	
	DEED BOOK 1084 PG-538					
	FULL MARKET VALUE	31,800				

131.001-1-8	503 Orebed Rd			131.001-1-8	1-54-7	*****
Jenness Jeffrey E	240 Rural res		Basic Star 41854	0	0	30,730
Jenness Lori A	Hermon-Dekalb 404401	85,300	Ag Buildin 41700	0	20,000	20,000
503 Orebed Rd	Mineral Rts	186,000	Solar Ener 49500	0	6,500	6,500
De Kalb Junction, NY	ACRES 109.20		VET WAR CT 41121	0	12,000	0
13630-3109	EAST-0247125 NRTH-1630550		Ag Distric 41720	0	35,006	35,006
	DEED BOOK 2002 PG-20066		COUNTY TAXABLE VALUE		112,494	
	FULL MARKET VALUE	186,000	TOWN TAXABLE VALUE		112,494	
			SCHOOL TAXABLE VALUE		93,764	
			AG001 Ag Dist #1		.00 MT	
			FD011 Dekalb Fire Dist		150,994 TO M	
			35,006 EX			

MAY BE SUBJECT TO PAYMENT
UNDER AGDIST LAW TIL 2019

STATE OF NEW YORK
 COUNTY - St Lawrence
 TOWN - Dekalb
 SWIS - 403089

2 0 1 5 T E N T A T I V E A S S E S S M E N T R O L L
 T A X A B L E SECTION OF THE ROLL - 1

PAGE 398
 VALUATION DATE-JUL 01, 2014
 TAXABLE STATUS DATE-MAR 01, 2015

TAX MAP NUMBER SEQUENCE
 UNIFORM PERCENT OF VALUE IS 100.00
 UNIFORM PERCENT OF VALUE IS 100.00

TAX MAP PARCEL NUMBER	PROPERTY LOCATION & CLASS	ASSESSMENT	EXEMPTION CODE	COUNTY	TOWN	SCHOOL
CURRENT OWNERS NAME	SCHOOL DISTRICT	LAND	TAX DESCRIPTION	TAXABLE VALUE		
CURRENT OWNERS ADDRESS	PARCEL SIZE/GRID COORD	TOTAL	SPECIAL DISTRICTS	ACCOUNT NO.		

131.001-1-9.2	2556,2600, 2650 Cr 19			131.001-1-9.2		*****
131.001-1-9.2	240 Rural res		Enhanced S 41834	0	0	1- 20- 6.2
Miller John M Jr (LU)	Hermon-Dekalb 404401	78,500	COUNTY TAXABLE VALUE		150,000	65,300
Miller Albertha B (LU)	ACRES 113.70	150,000	TOWN TAXABLE VALUE		150,000	
2556 County Route 19	EAST-0244993 NRTH-1629200		SCHOOL TAXABLE VALUE		84,700	
De Kalb Junction, NY	DEED BOOK 2012 PG-10731		AG001 Ag Dist #1		.00 MT	
13630-3114	FULL MARKET VALUE	150,000	FD011 Dekalb Fire Dist		150,000 TO M	

131.001-1-9.12	Cr 19			131.001-1-9.12		*****
131.001-1-9.12	105 Vac farmland		Ag Distric 41720	0	28,200	28,200 28,200
Gilson Gary F	Hermon-Dekalb 404401	75,000	COUNTY TAXABLE VALUE		46,800	
1491 Maple Ridge Rd	1670'fr	75,000	TOWN TAXABLE VALUE		46,800	
De Kalb Junction, NY	ACRES 116.60		SCHOOL TAXABLE VALUE		46,800	
13630-3156	EAST-0245944 NRTH-1627616		AG001 Ag Dist #1		.00 MT	
	DEED BOOK 2009 PG-8471		FD011 Dekalb Fire Dist		46,800 TO M	
MAY BE SUBJECT TO PAYMENT	FULL MARKET VALUE	75,000	28,200 EX			
UNDER AGDIST LAW TIL 2019				131.001-1-9.112		*****

131.001-1-9.112	Cr 18					
131.001-1-9.112	311 Res vac land		COUNTY TAXABLE VALUE		16,000	
Dennis Martin E	Hermon-Dekalb 404401	16,000	TOWN TAXABLE VALUE		16,000	
Dennis Ruth A	209x418x207x418	16,000	SCHOOL TAXABLE VALUE		16,000	
15 Mayflower Ave	ACRES 2.00		AG001 Ag Dist #1		.00 MT	
Dover Plains, NY 12522	EAST-0242368 NRTH-1625893		FD011 Dekalb Fire Dist		16,000 TO M	
	DEED BOOK 2014 PG-8739					
	FULL MARKET VALUE	16,000				

131.001-1-10./1	Cr 19			131.001-1-10./1		*****
131.001-1-10./1	720 Mine/quarry		COUNTY TAXABLE VALUE		100	
Morrill James F Trust	Hermon-Dekalb 404401	0	TOWN TAXABLE VALUE		100	
235 NE 1st St Apt 310	Mineral Rights	100	SCHOOL TAXABLE VALUE		100	
Delray Beach, FL 33444-3784	ACRES 0.01		FD011 Dekalb Fire Dist		100 TO M	
	EAST-0246550 NRTH-1625940					
	DEED BOOK 2013 PG-13325					
	FULL MARKET VALUE	100				

131.001-1-10.1	Cr 19			131.001-1-10.1		*****
131.001-1-10.1	105 Vac farmland		Ag Distric 41720	0	28,200	1- 47-10 28,200
Whitton James L	Hermon-Dekalb 404401	28,200	COUNTY TAXABLE VALUE		0	
Whitton Karen J	Also See 1039/50	28,200	TOWN TAXABLE VALUE		0	
2131 County Route 19	ACRES 36.70		SCHOOL TAXABLE VALUE		0	
Richville, NY 13681	EAST-0246772 NRTH-1626097		AG001 Ag Dist #1		.00 MT	
	DEED BOOK 2007 PG-1077		FD011 Dekalb Fire Dist		0 TO M	
MAY BE SUBJECT TO PAYMENT	FULL MARKET VALUE	28,200	28,200 EX			
UNDER AGDIST LAW TIL 2019						

STATE OF NEW YORK
 COUNTY - St Lawrence
 TOWN - Dekalb
 SWIS - 403089

2 0 1 5 T E N T A T I V E A S S E S S M E N T R O L L

T A X A B L E SECTION OF THE ROLL - 1

VALUATION DATE-JUL 01, 2014

TAXABLE STATUS DATE-MAR 01, 2015

TAX MAP NUMBER SEQUENCE
 UNIFORM PERCENT OF VALUE IS 100.00
 UNIFORM PERCENT OF VALUE IS 100.00

TAX MAP PARCEL NUMBER	PROPERTY LOCATION & CLASS	ASSESSMENT	EXEMPTION CODE	COUNTY	TOWN	SCHOOL
CURRENT OWNERS NAME	SCHOOL DISTRICT	LAND	TAX DESCRIPTION	TAXABLE VALUE		
CURRENT OWNERS ADDRESS	PARCEL SIZE/GRID COORD	TOTAL	SPECIAL DISTRICTS			ACCOUNT NO.
***** 131.001-1-10.2 *****						
	CR 19					
131.001-1-10.2	322 Rural vac>10		COUNTY TAXABLE VALUE	13,300		
Whitton James L	Hermon-Dekalb 404401	13,300	TOWN TAXABLE VALUE	13,300		
Whitton Karen J	ACRES 13.80	13,300	SCHOOL TAXABLE VALUE	13,300		
2131 County Route 19	EAST-0246271 NRTH-1624976		AG001 Ag Dist #1	.00 MT		
Richville, NY 13681	FULL MARKET VALUE	13,300	FD011 Dekalb Fire Dist	13,300 TO M		
***** 131.001-1-10.3 *****						
	Off CR 19					
131.001-1-10.3	322 Rural vac>10		COUNTY TAXABLE VALUE	32,000		
Finley Elijah P	Hermon-Dekalb 404401	32,000	TOWN TAXABLE VALUE	32,000		
Enslow Brooke J	ACRES 61.00	32,000	SCHOOL TAXABLE VALUE	32,000		
525 Proctor Ave	EAST-0247117 NRTH-1626003		AG001 Ag Dist #1	.00 MT		
Ogdensburg, NY 13669	DEED BOOK 2014 PG-9593		FD011 Dekalb Fire Dist	32,000 TO M		
***** 131.001-1-11.1/1 *****						
	Cr 19					1-47-11/1
131.001-1-11.1/1	720 Mine/quarry		COUNTY TAXABLE VALUE	100		
Morrill James F Trust	Hermon-Dekalb 404401	0	TOWN TAXABLE VALUE	100		
235 NE 1st St Apt 310	Mineral Rights On 173 A	100	SCHOOL TAXABLE VALUE	100		
Delray Beach, FL 33444-3784	ACRES 0.01		FD011 Dekalb Fire Dist	100 TO M		
	EAST-0247860 NRTH-1624820					
	DEED BOOK 2013 PG-13325					
	FULL MARKET VALUE	100				
***** 131.001-1-11.2 *****						
	CR 19					
131.001-1-11.2	322 Rural vac>10		COUNTY TAXABLE VALUE	13,900		
Whitton James L	Hermon-Dekalb 404401	13,900	TOWN TAXABLE VALUE	13,900		
Whitton Karen J	ACRES 14.70	13,900	SCHOOL TAXABLE VALUE	13,900		
2131 County Route 19	EAST-0246448 NRTH-1624599		AG001 Ag Dist #1	.00 MT		
Richville, NY 13681	FULL MARKET VALUE	13,900	FD011 Dekalb Fire Dist	13,900 TO M		
***** 131.001-1-11.3 *****						
	Off CR 19					
131.001-1-11.3	322 Rural vac>10		COUNTY TAXABLE VALUE	96,900		
Finley Elijah P	Hermon-Dekalb 404401	96,900	TOWN TAXABLE VALUE	96,900		
Enslow Brooke J	ACRES 132.30	96,900	SCHOOL TAXABLE VALUE	96,900		
525 Proctor Ave	EAST-0248069 NRTH-1624503		AG001 Ag Dist #1	.00 MT		
Ogdensburg, NY 13669	DEED BOOK 2014 PG-9593		FD011 Dekalb Fire Dist	96,900 TO M		
***** 131.001-1-12 *****						
	2432 Cr 19					1- 39-15
131.001-1-12	210 1 Family Res		Enhanced S 41834	0	0	65,300
Fitzgerald Richard	Hermon-Dekalb 404401	19,200	COUNTY TAXABLE VALUE	72,400		
PO Box 161	See 1106/1028	72,400	TOWN TAXABLE VALUE	72,400		
Hermon, NY 13652	ACRES 4.90		SCHOOL TAXABLE VALUE	7,100		
	EAST-0245619 NRTH-1624951		AG001 Ag Dist #1	.00 MT		
	DEED BOOK 1106 PG-1030		FD011 Dekalb Fire Dist	72,400 TO M		
	FULL MARKET VALUE	72,400				

STATE OF NEW YORK
COUNTY - St Lawrence
TOWN - Dekalb
SWIS - 403089

2 0 1 5 T E N T A T I V E A S S E S S M E N T R O L L
T A X A B L E SECTION OF THE ROLL - 1

PAGE 400
VALUATION DATE-JUL 01, 2014
TAXABLE STATUS DATE-MAR 01, 2015

TAX MAP NUMBER SEQUENCE
UNIFORM PERCENT OF VALUE IS 100.00
UNIFORM PERCENT OF VALUE IS 100.00

TAX MAP PARCEL NUMBER	PROPERTY LOCATION & CLASS	ASSESSMENT	EXEMPTION CODE	COUNTY	TOWN	SCHOOL
CURRENT OWNERS NAME	SCHOOL DISTRICT	LAND	TAX DESCRIPTION	TAXABLE VALUE		
CURRENT OWNERS ADDRESS	PARCEL SIZE/GRID COORD	TOTAL	SPECIAL DISTRICTS	ACCOUNT NO.		

2411 Cr 19		41	PCT OF VALUE USED FOR EXEMPTION PURPOSES	131.001-1-13	1- 67- 7	
131.001-1-13	240 Rural res		Enhanced S 41834	0	0	65,300
Iannacone Rita	Hermon-Dekalb 404401	90,300	Aged - All 41800	0	27,327	27,327
2411 County Route 19	ACRES 116.80	133,300	COUNTY TAXABLE VALUE			105,973
Richville, NY 13681	EAST-0244098 NRTH-1625450		TOWN TAXABLE VALUE			105,973
	DEED BOOK 982 PG-00872		SCHOOL TAXABLE VALUE			40,673
	FULL MARKET VALUE	133,300	AG001 Ag Dist #1		.00 MT	
			FD011 Dekalb Fire Dist		133,300 TO M	

Cr 18				131.001-1-14./1	1- 54-16	
131.001-1-14./1	720 Mine/quarry		COUNTY TAXABLE VALUE			100
Kords David	Hermon-Dekalb 404401	0	TOWN TAXABLE VALUE			100
PO Box 64	Mineral Rights On	100	SCHOOL TAXABLE VALUE			100
Walworth, NY 14568	Robinson, G & S Alverson		FD011 Dekalb Fire Dist		100 TO M	
	Mr On 1-54-14 On 5 Ac					
	DEED BOOK 2004 PG-6953					
	FULL MARKET VALUE	100				

594 Cr 18				131.001-1-15.2	1- 13- 9.2	
131.001-1-15.2	210 1 Family Res		COUNTY TAXABLE VALUE			72,000
Marx Austin M	Hermon-Dekalb 404401	19,800	TOWN TAXABLE VALUE			72,000
594 County Route 18	Also See 1076/432	72,000	SCHOOL TAXABLE VALUE			72,000
Richville, NY 13681	260x860x320x881		AG001 Ag Dist #1		.00 MT	
	FRNT 260.00 DPTH 870.00		FD011 Dekalb Fire Dist		72,000 TO M	
	ACRES 5.80 BANK8888289					
	EAST-0240723 NRTH-1624033					
	DEED BOOK 2013 PG-17363					
	FULL MARKET VALUE	72,000				

668 Cr 18				131.001-1-15.12		
131.001-1-15.12	271 Mfg housings		COUNTY TAXABLE VALUE			31,200
Lerch Louis H	Hermon-Dekalb 404401	15,900	TOWN TAXABLE VALUE			31,200
Lerch Wanda-Marie	258x354x258x354	31,200	SCHOOL TAXABLE VALUE			31,200
1400 Jimmy Blvd	FRNT 258.00 DPTH		AG001 Ag Dist #1		.00 MT	
Utica, NY 13502	ACRES 1.90		FD011 Dekalb Fire Dist		31,200 TO M	
	EAST-0241999 NRTH-1625107					
	DEED BOOK 2001 PG-17229					
	FULL MARKET VALUE	31,200				

584 Cr 18				131.001-1-16	1- 51- 6	
131.001-1-16	210 1 Family Res		Basic Star 41854	0	0	30,730
Smith David A	Hermon-Dekalb 404401	10,300	COUNTY TAXABLE VALUE			46,300
584 County Route 18	FRNT 208.00 DPTH 104.00	46,300	TOWN TAXABLE VALUE			46,300
Richville, NY 13681	ACRES 0.50		SCHOOL TAXABLE VALUE			15,570
	EAST-0240324 NRTH-1624193		AG001 Ag Dist #1		.00 MT	
	DEED BOOK 2013 PG-3134		FD011 Dekalb Fire Dist		46,300 TO M	
	FULL MARKET VALUE	46,300				

STATE OF NEW YORK
COUNTY - St Lawrence
TOWN - Dekalb
SWIS - 403089

2 0 1 5 T E N T A T I V E A S S E S S M E N T R O L L

T A X A B L E SECTION OF THE ROLL - 1

VALUATION DATE-JUL 01, 2014

TAXABLE STATUS DATE-MAR 01, 2015

TAX MAP NUMBER SEQUENCE
UNIFORM PERCENT OF VALUE IS 100.00
UNIFORM PERCENT OF VALUE IS 100.00

TAX MAP PARCEL NUMBER	PROPERTY LOCATION & CLASS	ASSESSMENT	EXEMPTION CODE	COUNTY	TOWN	SCHOOL
CURRENT OWNERS NAME	SCHOOL DISTRICT	LAND	TAX DESCRIPTION	TAXABLE VALUE		ACCOUNT NO.
CURRENT OWNERS ADDRESS	PARCEL SIZE/GRID COORD	TOTAL	SPECIAL DISTRICTS			

131.001-1-17.1	643 Cr 18 112 Dairy farm		Ag Distric 41720	0	12,578	12,578
O'Neill Thomas	Hermon-Dekalb 404401	113,000	COUNTY TAXABLE VALUE		149,022	12,578
O'Neill Roberta	Farm & Min Rights	161,600	TOWN TAXABLE VALUE		149,022	1- 13- 8
3300 Pleasant Ridge Rd	ACRES 170.30		SCHOOL TAXABLE VALUE		149,022	
Wingdale, NY 12594	EAST-0240968 NRTH-1626287		AG001 Ag Dist #1		.00 MT	
	DEED BOOK 2003 PG-15581		FD011 Dekalb Fire Dist		149,022 TO M	
	FULL MARKET VALUE	161,600	12,578 EX			
MAY BE SUBJECT TO PAYMENT						
UNDER AGDIST LAW TIL 2019						

131.001-1-18	Cr 19 720 Mine/quarry		COUNTY TAXABLE VALUE		1,000	1- 33- 5
Greenhill Mining Co	Hermon-Dekalb 404401	1,000	TOWN TAXABLE VALUE		1,000	
Robert Leader	ACRES 10.20	1,000	SCHOOL TAXABLE VALUE		1,000	
107 E Main St	EAST-0244365 NRTH-1626482		AG001 Ag Dist #1		.00 MT	
Gouverneur, NY 13642	DEED BOOK W52 PG-00090		FD011 Dekalb Fire Dist		1,000 TO M	
	FULL MARKET VALUE	1,000				

131.001-1-18./1	Cr 19 720 Mine/quarry		COUNTY TAXABLE VALUE		100	1- 33- 5
Greenhill Mining Co	Hermon-Dekalb 404401	0	TOWN TAXABLE VALUE		100	
Robert Leader	Mineral Rights On	100	SCHOOL TAXABLE VALUE		100	
107 E Main St	5 Acres On 1-33-5		FD011 Dekalb Fire Dist		100 TO M	
Gouverneur, NY 13642	FULL MARKET VALUE	100				

131.001-1-19.1	2645,2657 Cr 19 240 Rural res		Enhanced S 41834	0	0	1- 50-11
Paquette Geraldine M	Hermon-Dekalb 404401	114,600	COUNTY TAXABLE VALUE		178,900	65,300
2645 County Route 19	FRNT 3246.00 DPTH	178,900	TOWN TAXABLE VALUE		178,900	
De Kalb Junction, NY	ACRES 148.40		SCHOOL TAXABLE VALUE		113,600	
	EAST-0242080 NRTH-1628828		AG001 Ag Dist #1		.00 MT	
	DEED BOOK 1021 PG-687		FD011 Dekalb Fire Dist		178,900 TO M	
	FULL MARKET VALUE	178,900				

131.001-1-21	Cr 19 720 Mine/quarry		COUNTY TAXABLE VALUE		200	1- 33- 6
Greenhill Mining Co	Hermon-Dekalb 404401	200	TOWN TAXABLE VALUE		200	
% Robert Leader	236x33x216	200	SCHOOL TAXABLE VALUE		200	
107 E Main St	FRNT 236.00 DPTH 33.00		AG001 Ag Dist #1		.00 MT	
Gouverneur, NY 13642	ACRES 0.25		FD011 Dekalb Fire Dist		200 TO M	
	EAST-0242097 NRTH-1631116					
	DEED BOOK 202 PG-00316					
	FULL MARKET VALUE	200				

STATE OF NEW YORK
COUNTY - St Lawrence
TOWN - Dekalb
SWIS - 403089

2 0 1 5 T E N T A T I V E A S S E S S M E N T R O L L
T A X A B L E SECTION OF THE ROLL - 1

PAGE 402
VALUATION DATE-JUL 01, 2014
TAXABLE STATUS DATE-MAR 01, 2015

TAX MAP NUMBER SEQUENCE
UNIFORM PERCENT OF VALUE IS 100.00
UNIFORM PERCENT OF VALUE IS 100.00

TAX MAP PARCEL NUMBER	PROPERTY LOCATION & CLASS	ASSESSMENT	EXEMPTION CODE	COUNTY	TOWN	SCHOOL
CURRENT OWNERS NAME	SCHOOL DISTRICT	LAND	TAX DESCRIPTION	TAXABLE VALUE		
CURRENT OWNERS ADDRESS	PARCEL SIZE/GRID COORD	TOTAL	SPECIAL DISTRICTS	ACCOUNT NO.		
***** 131.001-1-22 *****						
3608 Ush 11						1- 68-14
131.001-1-22	240 Rural res		Ag Distric 41720	0	29,250	29,250
Woods John	Hermon-Dekalb 404401	83,300	Enhanced S 41834	0	0	0
3608 US Highway 11	86.30	145,500	COUNTY TAXABLE VALUE		116,250	29,250
De Kalb Junction, NY	ACRES 90.70		TOWN TAXABLE VALUE		116,250	65,300
13630-2104	EAST-0241004 NRTH-1630263		SCHOOL TAXABLE VALUE		50,950	
	DEED BOOK 449 PG-494		AG001 Ag Dist #1		.00	MT
MAY BE SUBJECT TO PAYMENT	FULL MARKET VALUE	145,500	FD011 Dekalb Fire Dist		116,250	TO M
UNDER AGDIST LAW TIL 2019			29,250 EX			
***** 131.001-1-23 *****						
3611 Ush 11						1- 22- 3
131.001-1-23	270 Mfg housing		Basic Star 41854	0	0	0
Bango Robert	Hermon-Dekalb 404401	16,100	COUNTY TAXABLE VALUE		56,000	30,730
Bango Miranda	9/11sp55000	56,000	TOWN TAXABLE VALUE		56,000	
3611 US Highway 11	400x180x334x133x65		SCHOOL TAXABLE VALUE		25,270	
De Kalb Junction, NY	FRNT 400.00 DPTH		AG001 Ag Dist #1		.00	MT
13630-3116	ACRES 2.10		FD011 Dekalb Fire Dist		56,000	TO M
	EAST-0240898 NRTH-1631098					
	DEED BOOK 2011 PG-15436					
	FULL MARKET VALUE	56,000				
***** 131.001-1-24 *****						
3660 Ush 11						1- 28-15
131.001-1-24	210 1 Family Res		Enhanced S 41834	0	0	0
Fenlong David L	Hermon-Dekalb 404401	15,500	VET WAR CT 41121	0	12,000	12,000
3660 US Highway 11	3 Ar	85,600	COUNTY TAXABLE VALUE		73,600	0
De Kalb Junction, NY	ACRES 1.50		TOWN TAXABLE VALUE		73,600	
13630-2104	EAST-0242048 NRTH-1631423		SCHOOL TAXABLE VALUE		20,300	
	DEED BOOK 1052 PG-01078		AG001 Ag Dist #1		.00	MT
	FULL MARKET VALUE	85,600	FD011 Dekalb Fire Dist		85,600	TO M
***** 131.001-1-25 *****						
2704 Cr 19						1- 55- 4
131.001-1-25	270 Mfg housing		Basic Star 41854	0	0	0
Reed George	Hermon-Dekalb 404401	112,100	COUNTY TAXABLE VALUE		180,500	30,730
Reed Carol	156ar	180,500	TOWN TAXABLE VALUE		180,500	
2704 County Route 19	ACRES 150.40		SCHOOL TAXABLE VALUE		149,770	
De Kalb Junction, NY	EAST-0243778 NRTH-1631210		AG001 Ag Dist #1		.00	MT
13630-2103	DEED BOOK 917 PG-00463		FD011 Dekalb Fire Dist		180,500	TO M
	FULL MARKET VALUE	180,500				
***** 131.001-1-26 *****						
604 Cr 18						
131.001-1-26	311 Res vac land		COUNTY TAXABLE VALUE		7,000	
Coffey Paul R	Hermon-Dekalb 404401	7,000	TOWN TAXABLE VALUE		7,000	
33 North Woods Rd	1108/980, 983 &986	7,000	SCHOOL TAXABLE VALUE		7,000	
Hermon, NY 13652	104x416		AG001 Ag Dist #1		.00	MT
	FRNT 104.00 DPTH 391.00		FD011 Dekalb Fire Dist		7,000	TO M
	EAST-0240752 NRTH-1624315					
	DEED BOOK 2014 PG-6730					
	FULL MARKET VALUE	7,000				

STATE OF NEW YORK
 COUNTY - St Lawrence
 TOWN - Dekalb
 SWIS - 403089

2 0 1 5 T E N T A T I V E A S S E S S M E N T R O L L
 T A X A B L E SECTION OF THE ROLL - 1

PAGE 403
 VALUATION DATE-JUL 01, 2014
 TAXABLE STATUS DATE-MAR 01, 2015

TAX MAP NUMBER SEQUENCE
 UNIFORM PERCENT OF VALUE IS 100.00
 UNIFORM PERCENT OF VALUE IS 100.00

TAX MAP PARCEL NUMBER	PROPERTY LOCATION & CLASS	ASSESSMENT	EXEMPTION CODE	COUNTY	TOWN	SCHOOL
CURRENT OWNERS NAME	SCHOOL DISTRICT	LAND	TAX DESCRIPTION	TAXABLE VALUE		
CURRENT OWNERS ADDRESS	PARCEL SIZE/GRID COORD	TOTAL	SPECIAL DISTRICTS			ACCOUNT NO.

131.001-1-27	606 Cr 18 270 Mfg housing		COUNTY TAXABLE VALUE	40,000		
Coffey Paul	Hermon-Dekalb 404401	10,700	TOWN TAXABLE VALUE	40,000		
33 North Woods Rd	FRNT 104.00 DPTH 383.00	40,000	SCHOOL TAXABLE VALUE	40,000		
Hermon, NY 13652	ACRES 0.90		AG001 Ag Dist #1	.00 MT		
	EAST-0240844 NRTH-1624380		FD011 Dekalb Fire Dist	40,000 TO M		
	DEED BOOK 2012 PG-16585					
	FULL MARKET VALUE	40,000				

131.001-1-28.11	Ush 11 105 Vac farmland		COUNTY TAXABLE VALUE	43,500		
Everts Eric	Hermon-Dekalb 404401	43,500	TOWN TAXABLE VALUE	43,500		
Everts Robin	8/10 SP 82000	43,500	SCHOOL TAXABLE VALUE	43,500		
130 Creamery Rd	FRNT 1075.00 DPTH		AG001 Ag Dist #1	.00 MT		
Pequea, PA 17565	ACRES 70.00		FD011 Dekalb Fire Dist	43,500 TO M		
	EAST-0240275 NRTH-1631490					
	DEED BOOK 2010 PG-13354					
	FULL MARKET VALUE	43,500				

131.001-1-28.12	3619,3621 Ush 11 210 1 Family Res		Basic Star 41854	0	0	34,530
Walrath Wayne C	Hermon-Dekalb 404401	27,300	COUNTY TAXABLE VALUE	129,400		
Walrath Pamela S	FRNT 810.00 DPTH	129,400	TOWN TAXABLE VALUE	129,400		
3619 US Highway 11	ACRES 20.00 BANK8888864		SCHOOL TAXABLE VALUE	94,870		
DeKalb Junction, NY 13630	EAST-0241171 NRTH-1631736		AG001 Ag Dist #1	.00 MT		
	DEED BOOK 2008 PG-12424		FD011 Dekalb Fire Dist	129,400 TO M		
	FULL MARKET VALUE	129,400				

131.001-1-29	Cr 19 105 Vac farmland		COUNTY TAXABLE VALUE	14,300		1- 20- 6.1
Miller John M Jr (LU)	Hermon-Dekalb 404401	14,300	TOWN TAXABLE VALUE	14,300		
Miller Albertha B (LU)	1552'Fr	14,300	SCHOOL TAXABLE VALUE	14,300		
2556 County Route 19	ACRES 15.90		AG001 Ag Dist #1	.00 MT		
De Kalb Junction, NY	EAST-0244046 NRTH-1627460		FD011 Dekalb Fire Dist	14,300 TO M		
	13630-3114 DEED BOOK 2012 PG-10731					
	FULL MARKET VALUE	14,300				

131.001-1-30.1	725 Cr 18 240 Rural res		Enhanced S 41834	0	0	65,300
Bacon Living Trust	Hermon-Dekalb 404401	63,200	COUNTY TAXABLE VALUE	139,000		
% Bruce & Maxine Bacon	1827'Fr	139,000	TOWN TAXABLE VALUE	139,000		
725 County Route 18	FRNT 1505.00 DPTH		SCHOOL TAXABLE VALUE	73,700		
Richville, NY 13681	ACRES 75.20		AG001 Ag Dist #1	.00 MT		
	EAST-0243008 NRTH-1626872		FD011 Dekalb Fire Dist	139,000 TO M		
	DEED BOOK 2009 PG-2401					
	FULL MARKET VALUE	139,000				

STATE OF NEW YORK
 COUNTY - St Lawrence
 TOWN - Dekalb
 SWIS - 403089

2 0 1 5 T E N T A T I V E A S S E S S M E N T R O L L
 T A X A B L E SECTION OF THE ROLL - 1

PAGE 404
 VALUATION DATE-JUL 01, 2014
 TAXABLE STATUS DATE-MAR 01, 2015

TAX MAP NUMBER SEQUENCE
 UNIFORM PERCENT OF VALUE IS 100.00
 UNIFORM PERCENT OF VALUE IS 100.00

TAX MAP PARCEL NUMBER	PROPERTY LOCATION & CLASS	ASSESSMENT	EXEMPTION CODE	COUNTY	TOWN	SCHOOL
CURRENT OWNERS NAME	SCHOOL DISTRICT	LAND	TAX DESCRIPTION	TAXABLE VALUE		
CURRENT OWNERS ADDRESS	PARCEL SIZE/GRID COORD	TOTAL	SPECIAL DISTRICTS			ACCOUNT NO.

131.001-1-30.2	CR 18 314 Rural vac<10		COUNTY TAXABLE VALUE	7,000		131.001-1-30.2 *****
Dennis Martin E	Hermon-Dekalb 404401	7,000	TOWN TAXABLE VALUE	7,000		
Dennis Ruth A	FRNT 314.00 DPTH	7,000	SCHOOL TAXABLE VALUE	7,000		
15 Mayflower Ave	ACRES 3.00		AG001 Ag Dist #1	.00 MT		
Dover Plains, NY 12522	EAST-0242597 NRTH-1626035		FD011 Dekalb Fire Dist	7,000 TO M		
	DEED BOOK 2014 PG-8739					
	FULL MARKET VALUE	7,000				

131.001-1-31.1	Cr 18 105 Vac farmland		COUNTY TAXABLE VALUE	79,000		131.001-1-31.1 *****
Wong Sze Chun	Hermon-Dekalb 404401	79,000	TOWN TAXABLE VALUE	79,000		1- 13- 9.11
Wong Carole	FRNT 1377.00 DPTH	79,000	SCHOOL TAXABLE VALUE	79,000		
3311 56th Dr E	ACRES 121.60		AG001 Ag Dist #1	.00 MT		
Bradenton, FL 34203	EAST-0241713 NRTH-1624337		FD011 Dekalb Fire Dist	79,000 TO M		
	DEED BOOK 2008 PG-13361					
	FULL MARKET VALUE	79,000				

131.001-1-31.2	682 Cr 18 311 Res vac land		COUNTY TAXABLE VALUE	15,300		131.001-1-31.2 *****
Anson Wells E Ann & Etal	Hermon-Dekalb 404401	15,300	TOWN TAXABLE VALUE	15,300		
PO Box 151582	FRNT 175.00 DPTH	15,300	SCHOOL TAXABLE VALUE	15,300		
Cape Coral, FL 33915	ACRES 1.30		AG001 Ag Dist #1	.00 MT		
	EAST-0242432 NRTH-1625381		FD011 Dekalb Fire Dist	15,300 TO M		
	DEED BOOK 2011 PG-11151					
	FULL MARKET VALUE	15,300				

131.001-1-32	678 Cr 18 210 1 Family Res		COUNTY TAXABLE VALUE	44,000		131.001-1-32 *****
Anson Wells E Ann & Etal	Hermon-Dekalb 404401	16,100	TOWN TAXABLE VALUE	44,000		
PO Box 151582	2.58A (Survey) 199' Fr	44,000	SCHOOL TAXABLE VALUE	44,000		
Cape Coral, FL 33915	FRNT 299.00 DPTH		AG001 Ag Dist #1	.00 MT		
	ACRES 2.10		FD011 Dekalb Fire Dist	44,000 TO M		
	EAST-0242246 NRTH-1625245					
	DEED BOOK 2011 PG-11151					
	FULL MARKET VALUE	44,000				

STATE OF NEW YORK
 COUNTY - St Lawrence
 TOWN - Dekalb
 SWIS - 403089

2 0 1 5 T E N T A T I V E A S S E S S M E N T R O L L
 T A X A B L E S E C T I O N O F T H E R O L L - 1
 M A P S E C T I O N - 1 3 1
 S U B - S E C T I O N - 0 0 1
 U N I F O R M P E R C E N T O F V A L U E I S 1 0 0 . 0 0

PAGE 405
 VALUATION DATE-JUL 01, 2014
 TAXABLE STATUS DATE-MAR 01, 2015
 RPS150/V04/L015
 CURRENT DATE 4/21/2015

*** S P E C I A L D I S T R I C T S U M M A R Y ***

CODE	DISTRICT NAME	TOTAL PARCELS	EXTENSION TYPE	EXTENSION VALUE	AD VALOREM VALUE	EXEMPT AMOUNT	TAXABLE VALUE
AG001	Ag Dist #1	39	MOVTAX				
FD011	Dekalb Fire Di	43	TOTAL M		2885,940	215,460	2670,480

*** S C H O O L D I S T R I C T S U M M A R Y ***

CODE	DISTRICT NAME	TOTAL PARCELS	ASSESSED LAND	ASSESSED TOTAL	EXEMPT AMOUNT	TOTAL TAXABLE	STAR AMOUNT	STAR TAXABLE
404401	Hermon-Dekalb	43	1688,940	2885,940	392,287	2493,653	710,580	1783,073
	S U B - T O T A L	43	1688,940	2885,940	392,287	2493,653	710,580	1783,073
	T O T A L	43	1688,940	2885,940	392,287	2493,653	710,580	1783,073

*** S Y S T E M C O D E S S U M M A R Y ***

NO SYSTEM EXEMPTIONS AT THIS LEVEL

*** E X E M P T I O N S U M M A R Y ***

CODE	DESCRIPTION	TOTAL PARCELS	COUNTY	TOWN	SCHOOL
41121	VET WAR CT	2	24,000	24,000	
41700	Ag Buildin	2	143,000	143,000	143,000
41720	Ag Distric	9	214,060	214,060	214,060
41800	Aged - All	1	27,327	27,327	27,327
41834	Enhanced S	8			522,400
41854	Basic Star	6			188,180
42100	Silo	1	1,400	1,400	1,400
49500	Solar Ener	1	6,500	6,500	6,500
	T O T A L	30	416,287	416,287	1102,867

STATE OF NEW YORK
COUNTY - St Lawrence
TOWN - Dekalb
SWIS - 403089

2 0 1 5 T E N T A T I V E A S S E S S M E N T R O L L
T A X A B L E SECTION OF THE ROLL - 1
M A P S E C T I O N - 131
S U B - S E C T I O N - 001
UNIFORM PERCENT OF VALUE IS 100.00

PAGE 406
VALUATION DATE-JUL 01, 2014
TAXABLE STATUS DATE-MAR 01, 2015
RPS150/V04/L015
CURRENT DATE 4/21/2015

*** G R A N D T O T A L S ***

ROLL SEC	DESCRIPTION	TOTAL PARCELS	ASSESSED LAND	ASSESSED TOTAL	TAXABLE COUNTY	TAXABLE TOWN	TAXABLE SCHOOL	STAR TAXABLE
1	TAXABLE	43	1688,940	2885,940	2469,653	2469,653	2493,653	1783,073

STATE OF NEW YORK
COUNTY - St Lawrence
TOWN - Dekalb
SWIS - 403089

2 0 1 5 T E N T A T I V E A S S E S S M E N T R O L L
T A X A B L E SECTION OF THE ROLL - 1

PAGE 407
VALUATION DATE-JUL 01, 2014
TAXABLE STATUS DATE-MAR 01, 2015

TAX MAP NUMBER SEQUENCE
UNIFORM PERCENT OF VALUE IS 100.00
UNIFORM PERCENT OF VALUE IS 100.00

TAX MAP PARCEL NUMBER	PROPERTY LOCATION & CLASS	ASSESSMENT	EXEMPTION CODE	COUNTY	TOWN	SCHOOL
CURRENT OWNERS NAME	SCHOOL DISTRICT	LAND	TAX DESCRIPTION	TAXABLE VALUE		
CURRENT OWNERS ADDRESS	PARCEL SIZE/GRID COORD	TOTAL	SPECIAL DISTRICTS	ACCOUNT NO.		

131.002-1-2./1	East Dekalb Rd 720 Mine/quarry		COUNTY TAXABLE VALUE	100		
Hogan Frank & Mary & James	Hermon-Dekalb 404401	0	TOWN TAXABLE VALUE	100		
Mackowski Richard & Betty	Mineral Rights	100	SCHOOL TAXABLE VALUE	100		
% Betty Mackowski	ACRES 0.01		FD011 Dekalb Fire Dist	100 TO M		
17 Kindle Ln	EAST-0257410 NRTH-1631500					
Derby, CT 06418-2118	DEED BOOK 00978 PG-00656					
	FULL MARKET VALUE	100				

131.002-1-4	Off East Dekalb Rd 322 Rural vac>10		COUNTY TAXABLE VALUE	8,400		1- 28-10
Browning Ralph C	Hermon-Dekalb 404401	8,400	TOWN TAXABLE VALUE	8,400		
Browning Wanda J	39.00 D	8,400	SCHOOL TAXABLE VALUE	8,400		
PO Box 61	ACRES 28.00		FD011 Dekalb Fire Dist	8,400 TO M		
Hermon, NY 13652-0061	EAST-0259218 NRTH-1630133					
	DEED BOOK 1033 PG-00003					
	FULL MARKET VALUE	8,400				

131.002-1-5	182 East Dekalb Rd 240 Rural res		Basic Star 41854	0	0	1- 43- 3
Stevens Ronald C	Hermon-Dekalb 404401	43,200	COUNTY TAXABLE VALUE	60,000		30,730
Stevens Margaret	FRNT 796.00 DPTH	60,000	TOWN TAXABLE VALUE	60,000		
182 East Dekalb Rd	ACRES 47.30		SCHOOL TAXABLE VALUE	29,270		
Hermon, NY 13652	EAST-0258376 NRTH-1630342		FD011 Dekalb Fire Dist	60,000 TO M		
	DEED BOOK 2007 PG-15961					
	FULL MARKET VALUE	60,000				

131.002-1-6	218 East Dekalb Rd 210 1 Family Res		Basic Star 41854	0	0	1- 62-12
Elwell Stephen (LC)	Hermon-Dekalb 404401	18,400	COUNTY TAXABLE VALUE	59,000		30,730
Elwell Brenda (LC)	FRNT 525.00 DPTH	59,000	TOWN TAXABLE VALUE	59,000		
218 East Dekalb Rd	ACRES 4.40		SCHOOL TAXABLE VALUE	28,270		
Hermon, NY 13652	EAST-0257760 NRTH-1629597		FD011 Dekalb Fire Dist	59,000 TO M		
	DEED BOOK 1067 PG-72					
	FULL MARKET VALUE	59,000				

131.002-1-7	221 East Dekalb Rd	87 PCT OF VALUE USED FOR EXEMPTION PURPOSES				1- 18-15.4
McCurdy Michael	240 Rural res		Enhanced S 41834	0	0	65,300
McCurdy Ramona	Hermon-Dekalb 404401	25,000	VET COM CT 41131	0	20,000	20,000
221 East Dekalb Rd	FRNT 850.00 DPTH 1050.00	105,000	COUNTY TAXABLE VALUE	85,000		
Hermon, NY 13652	ACRES 19.30		TOWN TAXABLE VALUE	85,000		
	EAST-0257118 NRTH-1629230		SCHOOL TAXABLE VALUE	39,700		
	DEED BOOK 00966 PG-00406		FD011 Dekalb Fire Dist	105,000 TO M		
	FULL MARKET VALUE	105,000				

STATE OF NEW YORK
COUNTY - St Lawrence
TOWN - Dekalb
SWIS - 403089

2 0 1 5 T E N T A T I V E A S S E S S M E N T R O L L

T A X A B L E SECTION OF THE ROLL - 1

VALUATION DATE-JUL 01, 2014

TAXABLE STATUS DATE-MAR 01, 2015

TAX MAP NUMBER SEQUENCE
UNIFORM PERCENT OF VALUE IS 100.00
UNIFORM PERCENT OF VALUE IS 100.00

TAX MAP PARCEL NUMBER	PROPERTY LOCATION & CLASS	ASSESSMENT	EXEMPTION CODE	COUNTY	TOWN	SCHOOL
CURRENT OWNERS NAME	SCHOOL DISTRICT	LAND	TAX DESCRIPTION	TAXABLE VALUE		
CURRENT OWNERS ADDRESS	PARCEL SIZE/GRID COORD	TOTAL	SPECIAL DISTRICTS	ACCOUNT NO.		

131.002-1-8	276 East Dekalb Rd			131.002-1-8	1-19-14.12	
Gebarten Acres	322 Rural vac>10		Ag Land Co 41730	0	38,147	38,147
393 East Dekalb Rd	Hermon-Dekalb 404401	109,400	COUNTY TAXABLE VALUE		136,153	
Hermon, NY 13652	FRNT 2155.00 DPTH	174,300	TOWN TAXABLE VALUE		136,153	
	ACRES 179.70		SCHOOL TAXABLE VALUE		136,153	
	EAST-0257223 NRTH-1630889		FD011 Dekalb Fire Dist		174,300	TO M
MAY BE SUBJECT TO PAYMENT	DEED BOOK 2013 PG-7133					
UNDER AGDIST LAW TIL 2022	FULL MARKET VALUE	174,300				

131.002-1-9	269 East Dekalb Rd			131.002-1-9	1-18-15.2	
McAdoo William H	210 1 Family Res		Enhanced S 41834	0	0	65,300
McAdoo Kathleen P	Hermon-Dekalb 404401	19,100	COUNTY TAXABLE VALUE		75,200	
269 East Dekalb Rd	FRNT 600.00 DPTH 400.00	75,200	TOWN TAXABLE VALUE		75,200	
Hermon, NY 13652	ACRES 5.10		SCHOOL TAXABLE VALUE		9,900	
	EAST-0256378 NRTH-1630169		FD011 Dekalb Fire Dist		75,200	TO M
	DEED BOOK 1012 PG-00413					
	FULL MARKET VALUE	75,200				

131.002-1-11	268 Orebed Rd			131.002-1-11	1-19-14.11	
Hogan Frank & Mary & Jame	321 Abandoned ag		COUNTY TAXABLE VALUE		97,800	
Mackowski Richard & Betty	Hermon-Dekalb 404401	97,800	TOWN TAXABLE VALUE		97,800	
% Betty Mackowski	ACRES 157.40	97,800	SCHOOL TAXABLE VALUE		97,800	
17 Kindle Ln	EAST-0253850 NRTH-1627030		AG001 Ag Dist #1		.00	MT
Derby, CT 06418-2118	DEED BOOK 1999 PG-24772		FD011 Dekalb Fire Dist		97,800	TO M
	FULL MARKET VALUE	97,800				

131.002-1-12	East Dekalb Rd			131.002-1-12	1-32-10	
Lung Dieter	321 Abandoned ag		COUNTY TAXABLE VALUE		91,500	
Lung Ingrid	Hermon-Dekalb 404401	91,500	TOWN TAXABLE VALUE		91,500	
282 S Irving St	ACRES 140.70	91,500	SCHOOL TAXABLE VALUE		91,500	
Ridgewood, NJ 07450	EAST-0253621 NRTH-1628372		AG001 Ag Dist #1		.00	MT
	DEED BOOK 894 PG-1155		FD011 Dekalb Fire Dist		91,500	TO M
	FULL MARKET VALUE	91,500				

131.002-1-13	295 East Dekalb Rd			131.002-1-13	1-15-10	
Conklin Edward	210 1 Family Res		Enhanced S 41834	0	0	61,000
Conklin Ruth	Hermon-Dekalb 404401	15,300	COUNTY TAXABLE VALUE		61,000	
295 East Dekalb Rd	FRNT 198.00 DPTH 330.00	61,000	TOWN TAXABLE VALUE		61,000	
Hermon, NY 13652	ACRES 1.30		SCHOOL TAXABLE VALUE		0	
	EAST-0256099 NRTH-1630425		FD011 Dekalb Fire Dist		61,000	TO M
	DEED BOOK 2003 PG-15574					
	FULL MARKET VALUE	61,000				

STATE OF NEW YORK
 COUNTY - St Lawrence
 TOWN - Dekalb
 SWIS - 403089

2 0 1 5 T E N T A T I V E A S S E S S M E N T R O L L
 T A X A B L E SECTION OF THE ROLL - 1

PAGE 409
 VALUATION DATE-JUL 01, 2014
 TAXABLE STATUS DATE-MAR 01, 2015

TAX MAP NUMBER SEQUENCE
 UNIFORM PERCENT OF VALUE IS 100.00
 UNIFORM PERCENT OF VALUE IS 100.00

TAX MAP PARCEL NUMBER	PROPERTY LOCATION & CLASS	ASSESSMENT	EXEMPTION CODE	COUNTY	TOWN	SCHOOL
CURRENT OWNERS NAME	SCHOOL DISTRICT	LAND	TAX DESCRIPTION	TAXABLE VALUE		
CURRENT OWNERS ADDRESS	PARCEL SIZE/GRID COORD	TOTAL	SPECIAL DISTRICTS	ACCOUNT NO.		
***** 131.002-1-14.1 *****						
339,343	East Dekalb Rd					1- 50-14
131.002-1-14.1	120 Field crops		Ag Distric 41720	0	49,583	49,583 49,583
Paro Gary L	Hermon-Dekalb 404401	126,000	Basic Star 41854	0	0	0 30,730
343 East DeKalb Rd	1020'fr	158,300	COUNTY TAXABLE VALUE		108,717	
Hermon, NY 13652	ACRES 153.20		TOWN TAXABLE VALUE		108,717	
	EAST-0253833 NRTH-1629702		SCHOOL TAXABLE VALUE		77,987	
MAY BE SUBJECT TO PAYMENT	DEED BOOK 2009 PG-17586		AG001 Ag Dist #1		.00 MT	
UNDER AGDIST LAW TIL 2019	FULL MARKET VALUE	158,300	FD011 Dekalb Fire Dist		108,717 TO M	
			49,583 EX			
***** 131.002-1-15 *****						
393	East Dekalb Rd					1- 21-11
131.002-1-15	112 Dairy farm		Ag Buildin 41700	0	641,800	641,800 641,800
Coller Gregory J	Hermon-Dekalb 404401	104,500	Ag Distric 41720	0	61,143	61,143 61,143
Morrill Steven	ACRES 110.40	1148,000	Silo 42100	0	28,000	28,000 28,000
393 East Dekalb Rd	EAST-0252849 NRTH-1630545		COUNTY TAXABLE VALUE		417,057	
Hermon, NY 13652	DEED BOOK 2013 PG-1343		TOWN TAXABLE VALUE		417,057	
	FULL MARKET VALUE	1148,000	SCHOOL TAXABLE VALUE		417,057	
MAY BE SUBJECT TO PAYMENT			AG001 Ag Dist #1		.00 MT	
UNDER AGDIST LAW TIL 2019			FD011 Dekalb Fire Dist		1058,857 TO M	
			89,143 EX			
***** 131.002-1-15./1 *****						
	East Dekalb Rd					1- 38-12
131.002-1-15./1	720 Mine/quarry		COUNTY TAXABLE VALUE		5,400	
Vanderbilt Minerals, LLC	Hermon-Dekalb 404401	0	TOWN TAXABLE VALUE		5,400	
PO Box 89	Lot 385	5,400	SCHOOL TAXABLE VALUE		5,400	
Gouverneur, NY 13642-0089	Mineral Rights On 129Ac		FD011 Dekalb Fire Dist		5,400 TO M	
	BANK9999960					
	DEED BOOK 2014 PG-12694					
	FULL MARKET VALUE	5,400				
***** 131.002-1-16 *****						
	East Dekalb Rd					1- 26-11
131.002-1-16	321 Abandoned ag		COUNTY TAXABLE VALUE		14,000	
Diieso Albert P	Hermon-Dekalb 404401	14,000	TOWN TAXABLE VALUE		14,000	
9055 E Catalina Hwy Apt 18205	V L 2 10 A	14,000	SCHOOL TAXABLE VALUE		14,000	
Tucson, AZ 85749-7439	ACRES 10.00		FD011 Dekalb Fire Dist		14,000 TO M	
	EAST-0256173 NRTH-1630999					
	DEED BOOK 957 PG-00007					
	FULL MARKET VALUE	14,000				
***** 131.002-1-17 *****						
	East Dekalb Rd					
131.002-1-17	322 Rural vac>10		COUNTY TAXABLE VALUE		6,000	
Smith Charles B Jr	Hermon-Dekalb 404401	6,000	TOWN TAXABLE VALUE		6,000	
Smith Cheryl	ACRES 12.10	6,000	SCHOOL TAXABLE VALUE		6,000	
PO Box 415	EAST-0257493 NRTH-1628775		FD011 Dekalb Fire Dist		6,000 TO M	
Hope Valley, RI 02832	DEED BOOK 2006 PG-7347					
	FULL MARKET VALUE	6,000				

STATE OF NEW YORK
 COUNTY - St Lawrence
 TOWN - Dekalb
 SWIS - 403089

2 0 1 5 T E N T A T I V E A S S E S S M E N T R O L L
 T A X A B L E S E C T I O N O F T H E R O L L - 1
 M A P S E C T I O N - 1 3 1
 S U B - S E C T I O N - 0 0 2
 U N I F O R M P E R C E N T O F V A L U E I S 1 0 0 . 0 0

PAGE 410
 VALUATION DATE-JUL 01, 2014
 TAXABLE STATUS DATE-MAR 01, 2015
 RPS150/V04/L015
 CURRENT DATE 4/21/2015

*** S P E C I A L D I S T R I C T S U M M A R Y ***

CODE	DISTRICT NAME	TOTAL PARCELS	EXTENSION TYPE	EXTENSION VALUE	AD VALOREM VALUE	EXEMPT AMOUNT	TAXABLE VALUE
AG001	Ag Dist #1		4 MOVTAX				
FD011	Dekalb Fire Di	15	TOTAL M		2064,000	138,726	1925,274

*** S C H O O L D I S T R I C T S U M M A R Y ***

CODE	DISTRICT NAME	TOTAL PARCELS	ASSESSED LAND	ASSESSED TOTAL	EXEMPT AMOUNT	TOTAL TAXABLE	STAR AMOUNT	STAR TAXABLE
404401	Hermon-Dekalb	15	678,600	2064,000	818,673	1245,327	283,790	961,537
	S U B - T O T A L	15	678,600	2064,000	818,673	1245,327	283,790	961,537
	T O T A L	15	678,600	2064,000	818,673	1245,327	283,790	961,537

*** S Y S T E M C O D E S S U M M A R Y ***

NO SYSTEM EXEMPTIONS AT THIS LEVEL

*** E X E M P T I O N S U M M A R Y ***

CODE	DESCRIPTION	TOTAL PARCELS	COUNTY	TOWN	SCHOOL
41131	VET COM CT	1	20,000	20,000	
41700	Ag Buildin	1	641,800	641,800	641,800
41720	Ag Distric	2	110,726	110,726	110,726
41730	Ag Land Co	1	38,147	38,147	38,147
41834	Enhanced S	3			191,600
41854	Basic Star	3			92,190
42100	Silo	1	28,000	28,000	28,000
	T O T A L	12	838,673	838,673	1102,463

STATE OF NEW YORK
COUNTY - St Lawrence
TOWN - Dekalb
SWIS - 403089

2 0 1 5 T E N T A T I V E A S S E S S M E N T R O L L
T A X A B L E SECTION OF THE ROLL - 1
M A P S E C T I O N - 131
S U B - S E C T I O N - 002
UNIFORM PERCENT OF VALUE IS 100.00

PAGE 411
VALUATION DATE-JUL 01, 2014
TAXABLE STATUS DATE-MAR 01, 2015
RPS150/V04/L015
CURRENT DATE 4/21/2015

*** G R A N D T O T A L S ***

ROLL SEC	DESCRIPTION	TOTAL PARCELS	ASSESSED LAND	ASSESSED TOTAL	TAXABLE COUNTY	TAXABLE TOWN	TAXABLE SCHOOL	STAR TAXABLE
1	TAXABLE	15	678,600	2064,000	1225,327	1225,327	1245,327	961,537

STATE OF NEW YORK
COUNTY - St Lawrence
TOWN - Dekalb
SWIS - 403089

2 0 1 5 T E N T A T I V E A S S E S S M E N T R O L L

T A X A B L E SECTION OF THE ROLL - 1

VALUATION DATE-JUL 01, 2014

TAXABLE STATUS DATE-MAR 01, 2015

TAX MAP NUMBER SEQUENCE
UNIFORM PERCENT OF VALUE IS 100.00
UNIFORM PERCENT OF VALUE IS 100.00

TAX MAP PARCEL NUMBER	PROPERTY LOCATION & CLASS	ASSESSMENT	EXEMPTION CODE	COUNTY	TOWN	SCHOOL
CURRENT OWNERS NAME	SCHOOL DISTRICT	LAND	TAX DESCRIPTION	TAXABLE VALUE		
CURRENT OWNERS ADDRESS	PARCEL SIZE/GRID COORD	TOTAL	SPECIAL DISTRICTS	ACCOUNT NO.		
***** 131.003-1-1.1 *****						
	Cr 19					
131.003-1-1.1	720 Mine/quarry		COUNTY TAXABLE VALUE	100		
Morrill James F Trust	Hermon-Dekalb 404401	0	TOWN TAXABLE VALUE	100		
235 NE 1st St Apt 310	Mineral Rights	100	SCHOOL TAXABLE VALUE	100		
Delray Beach, FL 33444-3784	ACRES 0.01		FD011 Dekalb Fire Dist	100 TO M		
	EAST-0246400 NRTH-1623120					
	DEED BOOK 2013 PG-13325					
	FULL MARKET VALUE	100				
***** 131.003-1-1.1 *****						
	Cr 19					1- 47- 9
131.003-1-1.1	105 Vac farmland		Ag Distric 41720	0	5,952	5,952
Whitton James L	Hermon-Dekalb 404401	13,600	COUNTY TAXABLE VALUE		7,648	
Whitton Karen J	ACRES 21.40	13,600	TOWN TAXABLE VALUE		7,648	
2131 County Route 19	EAST-0246676 NRTH-1622510		SCHOOL TAXABLE VALUE		7,648	
Richville, NY 13681	DEED BOOK 2007 PG-1077		AG001 Ag Dist #1		.00 MT	
	FULL MARKET VALUE	13,600	FD011 Dekalb Fire Dist		7,648 TO M	
			5,952 EX			
MAY BE SUBJECT TO PAYMENT UNDER AGDIST LAW TIL 2019						
***** 131.003-1-1.2 *****						
	2370 Cr 19					
131.003-1-1.2	210 1 Family Res		COUNTY TAXABLE VALUE	187,700		
Finley Elijah P	Hermon-Dekalb 404401	25,500	TOWN TAXABLE VALUE	187,700		
Enslow Brooke J	ACRES 32.60	187,700	SCHOOL TAXABLE VALUE	187,700		
2370 CR 19	EAST-0246222 NRTH-1623564		AG001 Ag Dist #1		.00 MT	
Richville, NY 13681	DEED BOOK 2014 PG-9593		FD011 Dekalb Fire Dist		187,700 TO M	
	FULL MARKET VALUE	187,700				
***** 131.003-1-3.2 *****						
	Cr 19					1-46-9
131.003-1-3.2	720 Mine/quarry		COUNTY TAXABLE VALUE	100		
Wissen Kathy (Estate)	Hermon-Dekalb 404401	0	TOWN TAXABLE VALUE	100		
% Dorothea Weller	Lot 427	100	SCHOOL TAXABLE VALUE	100		
10004 Kingswood Ln	Mineral Rights		FD011 Dekalb Fire Dist	100 TO M		
Port Richey, FL 33568	FULL MARKET VALUE	100				
***** 131.003-1-3.3 *****						
	Cr 19					1-46-10
131.003-1-3.3	720 Mine/quarry		COUNTY TAXABLE VALUE	100		
Mclear C	Hermon-Dekalb 404401	0	TOWN TAXABLE VALUE	100		
% Robert Leader	Lots 422-423	100	SCHOOL TAXABLE VALUE	100		
107 E Main St	Mineral Rights		FD011 Dekalb Fire Dist	100 TO M		
Gouverneur, NY 13642	FULL MARKET VALUE	100				

STATE OF NEW YORK
COUNTY - St Lawrence
TOWN - Dekalb
SWIS - 403089

2 0 1 5 T E N T A T I V E A S S E S S M E N T R O L L

T A X A B L E SECTION OF THE ROLL - 1

VALUATION DATE-JUL 01, 2014

TAXABLE STATUS DATE-MAR 01, 2015

TAX MAP NUMBER SEQUENCE
UNIFORM PERCENT OF VALUE IS 100.00
UNIFORM PERCENT OF VALUE IS 100.00

TAX MAP PARCEL NUMBER	PROPERTY LOCATION & CLASS	ASSESSMENT	EXEMPTION CODE	COUNTY	TOWN	SCHOOL
CURRENT OWNERS NAME	SCHOOL DISTRICT	LAND	TAX DESCRIPTION	TAXABLE VALUE		
CURRENT OWNERS ADDRESS	PARCEL SIZE/GRID COORD	TOTAL	SPECIAL DISTRICTS			ACCOUNT NO.
***** 131.003-1-3.2 *****						
2303 Cr 19						
131.003-1-3.2	210 1 Family Res		Basic Star 41854	0	0	0 30,730
Vanbrocklin Max	Hermon-Dekalb 404401	15,500	COUNTY TAXABLE VALUE		55,000	
2303 County Route 19	FRNT 200.00 DPTH 329.00	55,000	TOWN TAXABLE VALUE		55,000	
De Kalb Junction, NY	ACRES 1.50		SCHOOL TAXABLE VALUE		24,270	
13630-3113	EAST-0245978 NRTH-1622085		AG001 Ag Dist #1		.00 MT	
	DEED BOOK 1054 PG-404		FD011 Dekalb Fire Dist		55,000 TO M	
	FULL MARKET VALUE	55,000				
***** 131.003-1-3.11 *****						
Cr 19						1- 47-12
131.003-1-3.11	312 Vac w/imprv		Ag Distric 41720	0	12,307	12,307 12,307
Morrill Frederick S Sr	Hermon-Dekalb 404401	96,800	Ag Buildin 41700	0	16,560	16,560 16,560
2347 County Route 19	ACRES 169.90	113,400	COUNTY TAXABLE VALUE		84,533	
De Kalb Junction, NY	EAST-0244778 NRTH-1622528		TOWN TAXABLE VALUE		84,533	
13630-3113	DEED BOOK 2000 PG-361		SCHOOL TAXABLE VALUE		84,533	
	FULL MARKET VALUE	113,400	AG001 Ag Dist #1		.00 MT	
			FD011 Dekalb Fire Dist		101,093 TO M	
			12,307 EX			
***** 131.003-1-3.12 *****						
2347 Cr 19						
131.003-1-3.12	210 1 Family Res		Basic Star 41854	0	0	0 30,730
Morrill Frederick S	Hermon-Dekalb 404401	12,500	COUNTY TAXABLE VALUE		116,200	
2347 County Route 19	FRNT 175.00 DPTH 150.00	116,200	TOWN TAXABLE VALUE		116,200	
De Kalb Junction, NY	EAST-0245848 NRTH-1622915		SCHOOL TAXABLE VALUE		85,470	
13630-3113	DEED BOOK 2002 PG-5183		AG001 Ag Dist #1		.00 MT	
	FULL MARKET VALUE	116,200	FD011 Dekalb Fire Dist		116,200 TO M	
***** 131.003-1-4 *****						
Off Cr 19						1- 14- 9
131.003-1-4	105 Vac farmland		Ag Distric 41720	0	41,371	41,371 41,371
Morrill Frederick S Sr	Hermon-Dekalb 404401	95,900	COUNTY TAXABLE VALUE		54,529	
2347 County Route 19	Also See 1039/50	95,900	TOWN TAXABLE VALUE		54,529	
De Kalb Junction, NY	168.00d		SCHOOL TAXABLE VALUE		54,529	
13630-3113	ACRES 168.20		AG001 Ag Dist #1		.00 MT	
	EAST-0242573 NRTH-1621221		FD011 Dekalb Fire Dist		54,529 TO M	
	DEED BOOK 2000 PG-361		41,371 EX			
	FULL MARKET VALUE	95,900				
***** 131.003-1-4./1 *****						
Off Cr 19						1- 60-10
131.003-1-4./1	720 Mine/quarry		COUNTY TAXABLE VALUE		100	
Stiles John D	Hermon-Dekalb 404401	0	TOWN TAXABLE VALUE		100	
Stiles Martha H	Lot 432	100	SCHOOL TAXABLE VALUE		100	
4966 Howlett Hill Rd	Mineral Rights		FD011 Dekalb Fire Dist		100 TO M	
Marcellus, NY 13108-9704	ACRES 0.01					
	DEED BOOK 1999 PG-25325					
	FULL MARKET VALUE	100				

STATE OF NEW YORK
COUNTY - St Lawrence
TOWN - Dekalb
SWIS - 403089

2 0 1 5 T E N T A T I V E A S S E S S M E N T R O L L
T A X A B L E SECTION OF THE ROLL - 1

PAGE 414
VALUATION DATE-JUL 01, 2014
TAXABLE STATUS DATE-MAR 01, 2015

TAX MAP NUMBER SEQUENCE
UNIFORM PERCENT OF VALUE IS 100.00
UNIFORM PERCENT OF VALUE IS 100.00

TAX MAP PARCEL NUMBER	PROPERTY LOCATION & CLASS	ASSESSMENT	EXEMPTION CODE	COUNTY	TOWN	SCHOOL
CURRENT OWNERS NAME	SCHOOL DISTRICT	LAND	TAX DESCRIPTION	TAXABLE VALUE		
CURRENT OWNERS ADDRESS	PARCEL SIZE/GRID COORD	TOTAL	SPECIAL DISTRICTS	ACCOUNT NO.		

131.003-1-4./2	Off Cr 19			131.003-1-4./2		*****
Vanderbilt Minerals, LLC	720 Mine/quarry		COUNTY TAXABLE VALUE			1-38-13
PO Box 89	Hermon-Dekalb 404401	0	TOWN TAXABLE VALUE			
Gouverneur, NY 13642-0089	Lot 425-426	9,500	SCHOOL TAXABLE VALUE			
	Mineral Rights		FD011 Dekalb Fire Dist	9,500	TO M	
	ACRES 0.01 BANK9999960					
	DEED BOOK 2014 PG-12694					
	FULL MARKET VALUE	9,500				

131.003-1-5.2	Off Cr 19			131.003-1-5.2		*****
Morrill Frederick	323 Vacant rural		COUNTY TAXABLE VALUE			
2347 County Route 19	Hermon-Dekalb 404401	7,200	TOWN TAXABLE VALUE			
De Kalb Junction, NY 13630	Gl 428 438X717	7,200	SCHOOL TAXABLE VALUE			
	ACRES 7.20		AG001 Ag Dist #1		.00 MT	
	EAST-0241657 NRTH-1619502		FD011 Dekalb Fire Dist		7,200 TO M	
	DEED BOOK 2014 PG-15600					
	FULL MARKET VALUE	7,200				

131.003-1-7	Off Cr 19			131.003-1-7		*****
Whitton James L	120 Field crops		Ag Distric 41720	0	7,300	1- 47-11
Whitton Karen J	Hermon-Dekalb 404401	12,400	COUNTY TAXABLE VALUE		7,300	7,300
2131 County Route 19	ACRES 19.00	12,400	TOWN TAXABLE VALUE			
Richville, NY 13681	EAST-0247897 NRTH-1623120		SCHOOL TAXABLE VALUE			
	DEED BOOK 2007 PG-1077		AG001 Ag Dist #1		.00 MT	
	FULL MARKET VALUE	12,400	FD011 Dekalb Fire Dist		5,100 TO M	
					7,300 EX	
MAY BE SUBJECT TO PAYMENT UNDER AGDIST LAW TIL 2019						

131.003-4-1	Off Cr 18			131.003-4-1		*****
Kords David	321 Abandoned ag		COUNTY TAXABLE VALUE			1- 13- 9.4
PO Box 64	Hermon-Dekalb 404401	5,200	TOWN TAXABLE VALUE			
Walworth, NY 14568	FRNT 209.00 DPTH 300.00	5,200	SCHOOL TAXABLE VALUE			
	ACRES 1.40		AG001 Ag Dist #1		.00 MT	
	EAST-0240885 NRTH-1623401		FD011 Dekalb Fire Dist		5,200 TO M	
	DEED BOOK 2004 PG-6953					
	FULL MARKET VALUE	5,200				

131.003-4-2	Cr 18			131.003-4-2		*****
Kords David	314 Rural vac<10		COUNTY TAXABLE VALUE			1- 54-14
PO Box 64	Hermon-Dekalb 404401	7,600	TOWN TAXABLE VALUE			
Walworth, NY 14568	ACRES 3.60	7,600	SCHOOL TAXABLE VALUE			
	EAST-0240325 NRTH-1623749		AG001 Ag Dist #1		.00 MT	
	DEED BOOK 2004 PG-6953		FD011 Dekalb Fire Dist		7,600 TO M	
	FULL MARKET VALUE	7,600				

STATE OF NEW YORK
 COUNTY - St Lawrence
 TOWN - Dekalb
 SWIS - 403089

2 0 1 5 T E N T A T I V E A S S E S S M E N T R O L L
 T A X A B L E SECTION OF THE ROLL - 1

PAGE 415
 VALUATION DATE-JUL 01, 2014
 TAXABLE STATUS DATE-MAR 01, 2015

TAX MAP NUMBER SEQUENCE
 UNIFORM PERCENT OF VALUE IS 100.00
 UNIFORM PERCENT OF VALUE IS 100.00

TAX MAP PARCEL NUMBER	PROPERTY LOCATION & CLASS	ASSESSMENT	EXEMPTION CODE	COUNTY	TOWN	SCHOOL
CURRENT OWNERS NAME	SCHOOL DISTRICT	LAND	TAX DESCRIPTION	TAXABLE VALUE		
CURRENT OWNERS ADDRESS	PARCEL SIZE/GRID COORD	TOTAL	SPECIAL DISTRICTS	ACCOUNT NO.		
***** 131.003-4-3 *****						
131.003-4-3	580 A,B Cr 18					1- 13- 9.3
Anson Joan	271 Mfg housings		Enhanced S 41834	0	0	0 37,900
580B County Route 18	Hermon-Dekalb 404401	19,700	COUNTY TAXABLE VALUE		37,900	
Richville, NY 13681	2 Trailers	37,900	TOWN TAXABLE VALUE		37,900	
	100x104x208x772x308x894		SCHOOL TAXABLE VALUE		0	
	ACRES 5.70		AG001 Ag Dist #1		.00 MT	
	EAST-0240496 NRTH-1623867		FD011 Dekalb Fire Dist		37,900 TO M	
	DEED BOOK 1086 PG-217					
	FULL MARKET VALUE	37,900				

STATE OF NEW YORK
 COUNTY - St Lawrence
 TOWN - Dekalb
 SWIS - 403089

2 0 1 5 T E N T A T I V E A S S E S S M E N T R O L L
 T A X A B L E S E C T I O N O F T H E R O L L - 1
 M A P S E C T I O N - 131
 S U B - S E C T I O N - 003
 U N I F O R M P E R C E N T O F V A L U E I S 100.00

PAGE 416
 VALUATION DATE-JUL 01, 2014
 TAXABLE STATUS DATE-MAR 01, 2015
 RPS150/V04/L015
 CURRENT DATE 4/21/2015

*** S P E C I A L D I S T R I C T S U M M A R Y ***

CODE	DISTRICT NAME	TOTAL PARCELS	EXTENSION TYPE	EXTENSION VALUE	AD VALOREM VALUE	EXEMPT AMOUNT	TAXABLE VALUE
AG001	Ag Dist #1	11	MOVTAX				
FD011	Dekalb Fire Di	16	TOTAL M		662,000	66,930	595,070

*** S C H O O L D I S T R I C T S U M M A R Y ***

CODE	DISTRICT NAME	TOTAL PARCELS	ASSESSED LAND	ASSESSED TOTAL	EXEMPT AMOUNT	TOTAL TAXABLE	STAR AMOUNT	STAR TAXABLE
404401	Hermon-Dekalb	16	311,900	662,000	83,490	578,510	99,360	479,150
	S U B - T O T A L	16	311,900	662,000	83,490	578,510	99,360	479,150
	T O T A L	16	311,900	662,000	83,490	578,510	99,360	479,150

*** S Y S T E M C O D E S S U M M A R Y ***

NO SYSTEM EXEMPTIONS AT THIS LEVEL

*** E X E M P T I O N S U M M A R Y ***

CODE	DESCRIPTION	TOTAL PARCELS	COUNTY	TOWN	SCHOOL
41700	Ag Buildin	1	16,560	16,560	16,560
41720	Ag Distric	4	66,930	66,930	66,930
41834	Enhanced S	1			37,900
41854	Basic Star	2			61,460
	T O T A L	8	83,490	83,490	182,850

STATE OF NEW YORK
COUNTY - St Lawrence
TOWN - Dekalb
SWIS - 403089

2 0 1 5 T E N T A T I V E A S S E S S M E N T R O L L
T A X A B L E SECTION OF THE ROLL - 1
M A P S E C T I O N - 131
S U B - S E C T I O N - 003
UNIFORM PERCENT OF VALUE IS 100.00

PAGE 417
VALUATION DATE-JUL 01, 2014
TAXABLE STATUS DATE-MAR 01, 2015
RPS150/V04/L015
CURRENT DATE 4/21/2015

*** G R A N D T O T A L S ***

ROLL SEC	DESCRIPTION	TOTAL PARCELS	ASSESSED LAND	ASSESSED TOTAL	TAXABLE COUNTY	TAXABLE TOWN	TAXABLE SCHOOL	STAR TAXABLE
1	TAXABLE	16	311,900	662,000	578,510	578,510	578,510	479,150

STATE OF NEW YORK
COUNTY - St Lawrence
TOWN - Dekalb
SWIS - 403089

2 0 1 5 T E N T A T I V E A S S E S S M E N T R O L L
T A X A B L E SECTION OF THE ROLL - 1

PAGE 418
VALUATION DATE-JUL 01, 2014
TAXABLE STATUS DATE-MAR 01, 2015

TAX MAP NUMBER SEQUENCE
UNIFORM PERCENT OF VALUE IS 100.00
UNIFORM PERCENT OF VALUE IS 100.00

TAX MAP PARCEL NUMBER	PROPERTY LOCATION & CLASS	ASSESSMENT	EXEMPTION CODE	COUNTY	TOWN	SCHOOL
CURRENT OWNERS NAME	SCHOOL DISTRICT	LAND	TAX DESCRIPTION	TAXABLE VALUE		ACCOUNT NO.
CURRENT OWNERS ADDRESS	PARCEL SIZE/GRID COORD	TOTAL	SPECIAL DISTRICTS			
***** 144.002-2-1 *****						
144.002-2-1	Off Reese Rd					1- 65-11
Hayes Thomas A	322 Rural vac>10		Ag Distric 41720	0	15,656	15,656
Hayes Wendy C	Gouverneur 1 404001	17,700	COUNTY TAXABLE VALUE		2,044	15,656
382 Walker Rd	ACRES 39.30	17,700	TOWN TAXABLE VALUE		2,044	
Richville, NY 13681	EAST-0214556 NRTH-1614074		SCHOOL TAXABLE VALUE		2,044	
	DEED BOOK 2006 PG-19634		AG001 Ag Dist #1		.00 MT	
	FULL MARKET VALUE	17,700	FD011 Dekalb Fire Dist		2,044 TO M	
MAY BE SUBJECT TO PAYMENT						
UNDER AGDIST LAW TIL 2019						
***** 144.002-2-2 *****						
144.002-2-2	Off Reese Rd					1- 39- 5.2
Hayes Warren F (LU)	323 Vacant rural		Ag Distric 41720	0	13,385	13,385
Hayes Helen B (LU)	Gouverneur 1 404001	15,800	COUNTY TAXABLE VALUE		2,415	13,385
56 Reese Rd	ACRES 35.20	15,800	TOWN TAXABLE VALUE		2,415	
Richville, NY 13681	EAST-0215068 NRTH-1615229		SCHOOL TAXABLE VALUE		2,415	
	DEED BOOK 2013 PG-13634		AG001 Ag Dist #1		.00 MT	
	FULL MARKET VALUE	15,800	FD011 Dekalb Fire Dist		2,415 TO M	
MAY BE SUBJECT TO PAYMENT						
UNDER AGDIST LAW TIL 2019						

STATE OF NEW YORK
 COUNTY - St Lawrence
 TOWN - Dekalb
 SWIS - 403089

2 0 1 5 T E N T A T I V E A S S E S S M E N T R O L L
 T A X A B L E S E C T I O N O F T H E R O L L - 1
 M A P S E C T I O N - 1 4 4
 S U B - S E C T I O N - 0 0 2
 U N I F O R M P E R C E N T O F V A L U E I S 1 0 0 . 0 0

PAGE 419
 VALUATION DATE-JUL 01, 2014
 TAXABLE STATUS DATE-MAR 01, 2015
 RPS150/V04/L015
 CURRENT DATE 4/21/2015

*** S P E C I A L D I S T R I C T S U M M A R Y ***

CODE	DISTRICT NAME	TOTAL PARCELS	EXTENSION TYPE	EXTENSION VALUE	AD VALOREM VALUE	EXEMPT AMOUNT	TAXABLE VALUE
AG001	Ag Dist #1	2	MOVTAX				
FD011	Dekalb Fire Di	2	TOTAL M		33,500	29,041	4,459

*** S C H O O L D I S T R I C T S U M M A R Y ***

CODE	DISTRICT NAME	TOTAL PARCELS	ASSESSED LAND	ASSESSED TOTAL	EXEMPT AMOUNT	TOTAL TAXABLE	STAR AMOUNT	STAR TAXABLE
404001	Gouverneur 1	2	33,500	33,500	29,041	4,459		4,459
	S U B - T O T A L	2	33,500	33,500	29,041	4,459		4,459
	T O T A L	2	33,500	33,500	29,041	4,459		4,459

*** S Y S T E M C O D E S S U M M A R Y ***

NO SYSTEM EXEMPTIONS AT THIS LEVEL

*** E X E M P T I O N S U M M A R Y ***

CODE	DESCRIPTION	TOTAL PARCELS	COUNTY	TOWN	SCHOOL
41720	Ag Distric	2	29,041	29,041	29,041
	T O T A L	2	29,041	29,041	29,041

*** G R A N D T O T A L S ***

ROLL SEC	DESCRIPTION	TOTAL PARCELS	ASSESSED LAND	ASSESSED TOTAL	TAXABLE COUNTY	TAXABLE TOWN	TAXABLE SCHOOL	STAR TAXABLE
1	TAXABLE	2	33,500	33,500	4,459	4,459	4,459	4,459

STATE OF NEW YORK
COUNTY - St Lawrence
TOWN - Dekalb
SWIS - 403089

2 0 1 5 T E N T A T I V E A S S E S S M E N T R O L L

T A X A B L E SECTION OF THE ROLL - 1

PAGE 420

VALUATION DATE-JUL 01, 2014

TAXABLE STATUS DATE-MAR 01, 2015

TAX MAP NUMBER SEQUENCE
UNIFORM PERCENT OF VALUE IS 100.00
UNIFORM PERCENT OF VALUE IS 100.00

TAX MAP PARCEL NUMBER	PROPERTY LOCATION & CLASS	ASSESSMENT	EXEMPTION CODE	COUNTY	TOWN	SCHOOL
CURRENT OWNERS NAME	SCHOOL DISTRICT	LAND	TAX DESCRIPTION	TAXABLE VALUE		
CURRENT OWNERS ADDRESS	PARCEL SIZE/GRID COORD	TOTAL	SPECIAL DISTRICTS	ACCOUNT NO.		

145.001-1-1	Off River Rd 105 Vac farmland		COUNTY TAXABLE VALUE	2,000		
Ax Charles J III	Gouverneur 1 404001	2,000	TOWN TAXABLE VALUE	2,000		
Ax Karen L	9 Ar	2,000	SCHOOL TAXABLE VALUE	2,000		
PO Box 197	ACRES 11.80		AG001 Ag Dist #1	.00 MT		
Richville, NY 13681	EAST-0218982 NRTH-1615214		FD011 Dekalb Fire Dist	2,000 TO M		
	DEED BOOK 1999 PG-16916					
	FULL MARKET VALUE	2,000				

145.001-1-2.1	Off Ush 11 322 Rural vac>10		Ag Distric 41720	0	57,835	57,835
Dixon Clara J	Gouverneur 1 404001	82,200	COUNTY TAXABLE VALUE	24,365		
PO Box 373	FRNT 469.00 DPTH	82,200	TOWN TAXABLE VALUE	24,365		
Middlebury, VT 05753-0373	ACRES 80.60		SCHOOL TAXABLE VALUE	24,365		
	EAST-0223283 NRTH-1614730		AG001 Ag Dist #1	.00 MT		
MAY BE SUBJECT TO PAYMENT	DEED BOOK 2004 PG-12079		FD011 Dekalb Fire Dist	24,365 TO M		
UNDER AGDIST LAW TIL 2019	FULL MARKET VALUE	82,200	57,835 EX			

145.001-1-4	Off Richville Bridge Rd 105 Vac farmland		COUNTY TAXABLE VALUE	30,900		
Taylor Paul A	Gouverneur 1 404001	30,900	TOWN TAXABLE VALUE	30,900		
3916 Milford Ave	ACRES 46.60	30,900	SCHOOL TAXABLE VALUE	30,900		
Baltimore, MD 21207	EAST-0222440 NRTH-1613499		AG001 Ag Dist #1	.00 MT		
	DEED BOOK 2005 PG-11258		FD011 Dekalb Fire Dist	30,900 TO M		
	FULL MARKET VALUE	30,900				

145.001-1-5	Richville Bridge Rd 323 Vacant rural		Ag Distric 41720	0	7,458	7,458
Reynolds Ford	Gouverneur 1 404001	11,300	COUNTY TAXABLE VALUE	3,842		
Reynolds Sarah	ACRES 11.00	11,300	TOWN TAXABLE VALUE	3,842		
78 Richville Bridge Rd	EAST-0221424 NRTH-1612306		SCHOOL TAXABLE VALUE	3,842		
Richville, NY 13681	DEED BOOK 769 PG-262		AG001 Ag Dist #1	.00 MT		
	FULL MARKET VALUE	11,300	FD011 Dekalb Fire Dist	3,842 TO M		
MAY BE SUBJECT TO PAYMENT			7,458 EX			
UNDER AGDIST LAW TIL 2019						

145.001-1-6	78 Richville Bridge Rd 112 Dairy farm		Enhanced S 41834	0	0	0
Reynolds Ford	Gouverneur 1 404001	142,800	Ag Distric 41720	0	57,221	57,221
Reynolds Sarah	Easement 2013/20456	230,000	COUNTY TAXABLE VALUE	172,779		
78 Richville Bridge Rd	ACRES 188.60		TOWN TAXABLE VALUE	172,779		
Richville, NY 13681	EAST-0221041 NRTH-1614292		SCHOOL TAXABLE VALUE	107,479		
	DEED BOOK 769 PG-262		AG001 Ag Dist #1	.00 MT		
MAY BE SUBJECT TO PAYMENT	FULL MARKET VALUE	230,000	FD011 Dekalb Fire Dist	172,779 TO M		
UNDER AGDIST LAW TIL 2019			57,221 EX			

STATE OF NEW YORK
 COUNTY - St Lawrence
 TOWN - Dekalb
 SWIS - 403089

2 0 1 5 T E N T A T I V E A S S E S S M E N T R O L L

T A X A B L E SECTION OF THE ROLL - 1

VALUATION DATE-JUL 01, 2014

TAXABLE STATUS DATE-MAR 01, 2015

TAX MAP NUMBER SEQUENCE
 UNIFORM PERCENT OF VALUE IS 100.00
 UNIFORM PERCENT OF VALUE IS 100.00

TAX MAP PARCEL NUMBER	PROPERTY LOCATION & CLASS	ASSESSMENT	EXEMPTION CODE	COUNTY	TOWN	SCHOOL
CURRENT OWNERS NAME	SCHOOL DISTRICT	LAND	TAX DESCRIPTION	TAXABLE VALUE		
CURRENT OWNERS ADDRESS	PARCEL SIZE/GRID COORD	TOTAL	SPECIAL DISTRICTS	ACCOUNT NO.		
***** 145.001-1-7.1 *****						
145.001-1-7.1	Richville Bridge Rd 105 Vac farmland		Ag Distric 41720	0	9,655	9,655
Ax Charles J III	Gouverneur 1 404001	38,000	COUNTY TAXABLE VALUE		28,345	9,655
Ax Karen L	ACRES 66.00	38,000	TOWN TAXABLE VALUE		28,345	
PO Box 197	EAST-0220072 NRTH-1611699		SCHOOL TAXABLE VALUE		28,345	
Richville, NY 13681	DEED BOOK 1999 PG-16916		AG001 Ag Dist #1		.00 MT	
	FULL MARKET VALUE	38,000	FD011 Dekalb Fire Dist		28,345 TO M	
MAY BE SUBJECT TO PAYMENT UNDER AGDIST LAW TIL 2019						
***** 145.001-1-7.2 *****						
145.001-1-7.2	103 Richville Bridge Rd 260 Seasonal res - WTRFNT		COUNTY TAXABLE VALUE		30,800	
Willard Vincent W	Gouverneur 1 404001	23,800	TOWN TAXABLE VALUE		30,800	
Willard Brenda J	1085'River Ft	30,800	SCHOOL TAXABLE VALUE		30,800	
416 Hermon Rd	Easement 2013/20457		AG001 Ag Dist #1		.00 MT	
Gouverneur, NY 13642	ACRES 4.60		FD011 Dekalb Fire Dist		30,800 TO M	
	EAST-0219240 NRTH-1612493					
	DEED BOOK 1102 PG-813					
	FULL MARKET VALUE	30,800				
***** 145.001-1-8 *****						
145.001-1-8	613 Welsh Rd 112 Dairy farm		Silo 42100	0	10,400	10,400
Harper Dean S	Gouverneur 1 404001	96,900	Basic Star 41854	0	0	30,730
Harper Ellen L	ACRES 144.20	126,900	Ag Distric 41720	0	26,500	26,500
613 Welch Rd	EAST-0219576 NRTH-1609966		COUNTY TAXABLE VALUE		90,000	
Richville, NY 13681-3142	DEED BOOK 2008 PG-6525		TOWN TAXABLE VALUE		90,000	
	FULL MARKET VALUE	126,900	SCHOOL TAXABLE VALUE		59,270	
			AG001 Ag Dist #1		.00 MT	
			FD011 Dekalb Fire Dist		90,000 TO M	
MAY BE SUBJECT TO PAYMENT UNDER AGDIST LAW TIL 2019						
***** 145.001-1-9 *****						
145.001-1-9	635 Welsh Rd 210 1 Family Res		Basic Star 41854	0	0	30,730
Leonard Jean E	Gouverneur 1 404001	13,600	COUNTY TAXABLE VALUE		88,000	
Leonard Robin L	110x185x180x160x80	88,000	TOWN TAXABLE VALUE		88,000	
635 Welch Rd	FRNT 185.00 DPTH 172.00		SCHOOL TAXABLE VALUE		57,270	
Richville, NY 13681-3142	EAST-0220986 NRTH-1608622		AG001 Ag Dist #1		.00 MT	
	DEED BOOK 1999 PG-16752		FD011 Dekalb Fire Dist		88,000 TO M	
	FULL MARKET VALUE	88,000				

STATE OF NEW YORK
COUNTY - St Lawrence
TOWN - Dekalb
SWIS - 403089

2 0 1 5 T E N T A T I V E A S S E S S M E N T R O L L
T A X A B L E SECTION OF THE ROLL - 1

PAGE 422
VALUATION DATE-JUL 01, 2014
TAXABLE STATUS DATE-MAR 01, 2015

TAX MAP NUMBER SEQUENCE
UNIFORM PERCENT OF VALUE IS 100.00
UNIFORM PERCENT OF VALUE IS 100.00

TAX MAP PARCEL NUMBER	PROPERTY LOCATION & CLASS	ASSESSMENT	EXEMPTION CODE	COUNTY	TOWN	SCHOOL
CURRENT OWNERS NAME	SCHOOL DISTRICT	LAND	TAX DESCRIPTION	TAXABLE VALUE		ACCOUNT NO.
CURRENT OWNERS ADDRESS	PARCEL SIZE/GRID COORD	TOTAL	SPECIAL DISTRICTS			
***** 145.001-1-11 *****						
2387 Ush 11				145.001-1-11		1- 52- 8
145.001-1-11	210 1 Family Res		Basic Star 41854	0	0	30,730
Spaulding Cathy J	Gouverneur 1 404001	9,100	COUNTY TAXABLE VALUE		94,000	
2387 US Highway 11	Easement 2014/5078	94,000	TOWN TAXABLE VALUE		94,000	
Richville, NY 13681	120x20x60x30x171x137		SCHOOL TAXABLE VALUE		63,270	
	FRNT 120.00 DPTH 122.00		AG001 Ag Dist #1		.00 MT	
	BANK8888870		FD011 Dekalb Fire Dist		94,000 TO M	
	EAST-0221355 NRTH-1608656					
	DEED BOOK 2004 PG-20176					
	FULL MARKET VALUE	94,000				
***** 145.001-1-14.12 *****						
567 Welsh Rd				145.001-1-14.12		*****
145.001-1-14.12	210 1 Family Res		Basic Star 41854	0	0	30,730
Thomas Lisa M	Gouverneur 1 404001	16,100	VETWAR CTS 41120	0	12,000	12,000
Thomas David	FRNT 434.00 DPTH	141,900	VETDIS CTS 41140	0	40,000	40,000
567 Welsh Rd	ACRES 2.10 BANK8888830		COUNTY TAXABLE VALUE		89,900	
Richville, NY 13681-3142	EAST-0219526 NRTH-1608294		TOWN TAXABLE VALUE		89,900	
	DEED BOOK 2011 PG-3622		SCHOOL TAXABLE VALUE		59,170	
	FULL MARKET VALUE	141,900	AG001 Ag Dist #1		.00 MT	
			FD011 Dekalb Fire Dist		141,900 TO M	
***** 145.001-1-15 *****						
Welsh Rd				145.001-1-15		1- 36- 3
145.001-1-15	105 Vac farmland		Ag Distric 41720	0	43,690	43,690
Harper Dean S	Gouverneur 1 404001	85,000	COUNTY TAXABLE VALUE		41,310	
Harper Ellen L	ACRES 125.40	85,000	TOWN TAXABLE VALUE		41,310	
613 Welch Rd	EAST-0218080 NRTH-1609591		SCHOOL TAXABLE VALUE		41,310	
Richville, NY 13681-3142	DEED BOOK 2008 PG-6525		AG001 Ag Dist #1		.00 MT	
	FULL MARKET VALUE	85,000	FD011 Dekalb Fire Dist		41,310 TO M	
			43,690 EX			
***** 145.001-1-16 *****						
River Rd				145.001-1-16		1- 30- 4
145.001-1-16	322 Rural vac>10		COUNTY TAXABLE VALUE		39,474	
Sullivan Sheila	Gouverneur 1 404001	39,474	TOWN TAXABLE VALUE		39,474	
Fox Michael F &John G I	ACRES 131.50	39,474	SCHOOL TAXABLE VALUE		39,474	
PO Box 166	EAST-0216341 NRTH-1612479		AG001 Ag Dist #1		.00 MT	
Sandy, OR 97055	DEED BOOK 2008 PG-17088		FD011 Dekalb Fire Dist		39,474 TO M	
	FULL MARKET VALUE	39,474				
***** 145.001-1-17 *****						
River Rd				145.001-1-17		1- 53- 1
145.001-1-17	323 Vacant rural		COUNTY TAXABLE VALUE		12,000	
Fox John Gregory (LU)	Gouverneur 1 404001	12,000	TOWN TAXABLE VALUE		12,000	
Fox Audrey W (LU)	ACRES 21.50	12,000	SCHOOL TAXABLE VALUE		12,000	
% Sheila M Laia	EAST-0217112 NRTH-1612338		AG001 Ag Dist #1		.00 MT	
2205 S Perryville Rd	DEED BOOK 2000 PG-22789		FD011 Dekalb Fire Dist		12,000 TO M	
Rockford, IL 61108	FULL MARKET VALUE	12,000				

STATE OF NEW YORK
COUNTY - St Lawrence
TOWN - Dekalb
SWIS - 403089

2 0 1 5 T E N T A T I V E A S S E S S M E N T R O L L
T A X A B L E SECTION OF THE ROLL - 1

PAGE 423
VALUATION DATE-JUL 01, 2014
TAXABLE STATUS DATE-MAR 01, 2015

TAX MAP NUMBER SEQUENCE
UNIFORM PERCENT OF VALUE IS 100.00
UNIFORM PERCENT OF VALUE IS 100.00

TAX MAP PARCEL NUMBER	PROPERTY LOCATION & CLASS	ASSESSMENT	EXEMPTION CODE	COUNTY	TOWN	SCHOOL
CURRENT OWNERS NAME	SCHOOL DISTRICT	LAND	TAX DESCRIPTION	TAXABLE VALUE		
CURRENT OWNERS ADDRESS	PARCEL SIZE/GRID COORD	TOTAL	SPECIAL DISTRICTS	ACCOUNT NO.		
***** 145.001-1-18 *****						
145.001-1-18	537 River Rd					1- 61-15.1
Tharrett Bernard C (LU)	260 Seasonal res		COUNTY TAXABLE VALUE	30,400		
% Laura Jean Cunningham	Gouverneur 1 404001	25,200	TOWN TAXABLE VALUE	30,400		
42145 Camel Hill Rd	ACRES 17.60	30,400	SCHOOL TAXABLE VALUE	30,400		
Antwerp, NY 13608	EAST-0217429 NRTH-1612533		AG001 Ag Dist #1	.00 MT		
	DEED BOOK 2013 PG-5642		FD011 Dekalb Fire Dist	30,400 TO M		
	FULL MARKET VALUE	30,400				
***** 145.001-1-19 *****						
145.001-1-19	523 River Rd					1- 61-15.2
Cummings Scott A	260 Seasonal res		COUNTY TAXABLE VALUE	28,000		
Cummings Tammy	Gouverneur 1 404001	18,000	TOWN TAXABLE VALUE	28,000		
82 Rowley St	FRNT 150.00 DPTH 325.00	28,000	SCHOOL TAXABLE VALUE	28,000		
Gouverneur, NY 13642	ACRES 1.10		AG001 Ag Dist #1	.00 MT		
	EAST-0217817 NRTH-1611757		FD011 Dekalb Fire Dist	28,000 TO M		
	DEED BOOK 2000 PG-9444					
	FULL MARKET VALUE	28,000				
***** 145.001-1-20 *****						
145.001-1-20	545 River Rd					1- 57-15
Connelly James M	260 Seasonal res		COUNTY TAXABLE VALUE	36,200		
Connelly Alison P	Gouverneur 1 404001	31,200	TOWN TAXABLE VALUE	36,200		
304 Dorchester Rd	ACRES 19.60	36,200	SCHOOL TAXABLE VALUE	36,200		
Syracuse, NY 13219	EAST-0217787 NRTH-1612788		AG001 Ag Dist #1	.00 MT		
	DEED BOOK 2013 PG-14063		FD011 Dekalb Fire Dist	36,200 TO M		
	FULL MARKET VALUE	36,200				
***** 145.001-1-21 *****						
145.001-1-21	River Rd					1- 50- 7
Ax Charles J III	105 Vac farmland		Ag Distric 41720	0	20,921	20,921
Ax Karen L	Gouverneur 1 404001	67,200	COUNTY TAXABLE VALUE	46,279		
PO Box 197	ACRES 84.10	67,200	TOWN TAXABLE VALUE	46,279		
Richville, NY 13681	EAST-0218667 NRTH-1613532		SCHOOL TAXABLE VALUE	46,279		
	DEED BOOK 1999 PG-16916		AG001 Ag Dist #1	.00 MT		
	FULL MARKET VALUE	67,200	FD011 Dekalb Fire Dist	46,279 TO M		
			20,921 EX			
***** 145.001-1-22 *****						
145.001-1-22	Off River Rd					1- 30- 5
Sullivan Sheila	105 Vac farmland		COUNTY TAXABLE VALUE	12,060		
Fox Michael F & John G	Gouverneur 1 404001	12,060	TOWN TAXABLE VALUE	12,060		
PO Box 166	ACRES 40.20	12,060	SCHOOL TAXABLE VALUE	12,060		
Sandy, OR 97055	EAST-0216666 NRTH-1614656		AG001 Ag Dist #1	.00 MT		
	DEED BOOK 2008 PG-17088		FD011 Dekalb Fire Dist	12,060 TO M		
	FULL MARKET VALUE	12,060				

STATE OF NEW YORK
COUNTY - St Lawrence
TOWN - Dekalb
SWIS - 403089

2 0 1 5 T E N T A T I V E A S S E S S M E N T R O L L
T A X A B L E SECTION OF THE ROLL - 1

PAGE 424
VALUATION DATE-JUL 01, 2014
TAXABLE STATUS DATE-MAR 01, 2015

TAX MAP NUMBER SEQUENCE
UNIFORM PERCENT OF VALUE IS 100.00
UNIFORM PERCENT OF VALUE IS 100.00

TAX MAP PARCEL NUMBER	PROPERTY LOCATION & CLASS	ASSESSMENT	EXEMPTION CODE	COUNTY	TOWN	SCHOOL
CURRENT OWNERS NAME	SCHOOL DISTRICT	LAND	TAX DESCRIPTION	TAXABLE VALUE		
CURRENT OWNERS ADDRESS	PARCEL SIZE/GRID COORD	TOTAL	SPECIAL DISTRICTS	ACCOUNT NO.		

145.001-1-23	754 River Rd			145.001-1-23	1-34-1	
Hadfield Erich	210 1 Family Res		COUNTY TAXABLE VALUE	41,000		
Hooper Adrienne	Gouverneur 1 404001	20,800	TOWN TAXABLE VALUE	41,000		
754 River Rd	250x200x190x390	41,000	SCHOOL TAXABLE VALUE	41,000		
Richville, NY 13681	FRNT 250.00 DPTH 295.00		AG001 Ag Dist #1	.00 MT		
	EAST-0218561 NRTH-1616023		FD011 Dekalb Fire Dist	41,000 TO M		
	DEED BOOK 1069 PG-280					
	FULL MARKET VALUE	41,000				

145.001-2-1.1	Ush 11			145.001-2-1.1		
Roberts Arnold C	105 Vac farmland		COUNTY TAXABLE VALUE	11,500		
Roberts Jacquelyn H	Gouverneur 1 404001	11,500	TOWN TAXABLE VALUE	11,500		
2660 US Highway 11	FRNT 544.00 DPTH	11,500	SCHOOL TAXABLE VALUE	11,500		
Richville, NY 13681	ACRES 8.40		AG001 Ag Dist #1	.00 MT		
	EAST-0224518 NRTH-1614759		FD011 Dekalb Fire Dist	11,500 TO M		
	DEED BOOK 980 PG-647					
	FULL MARKET VALUE	11,500				

145.001-2-1.2	2705 Ush 11			145.001-2-1.2	1-58-14.2	
Law Randy L	270 Mfg housing		Basic Star 41854	0	30,730	
Bush Sherry L	Gouverneur 1 404001	16,500	COUNTY TAXABLE VALUE	62,100		
2705 US Highway 11	FRNT 258.00 DPTH	62,100	TOWN TAXABLE VALUE	62,100		
Richville, NY 13681	ACRES 2.50		SCHOOL TAXABLE VALUE	31,370		
	EAST-0224718 NRTH-1614985		AG001 Ag Dist #1	.00 MT		
	DEED BOOK 2007 PG-12911		FD011 Dekalb Fire Dist	62,100 TO M		
	FULL MARKET VALUE	62,100				

145.001-2-2	2697 Ush 11			145.001-2-2	1-41-2	
Sibley George E	210 1 Family Res		Basic Star 41854	0	30,730	
Sibley Judith A	Gouverneur 1 404001	15,600	COUNTY TAXABLE VALUE	96,000		
PO Box 103	11/07sp87000	96,000	TOWN TAXABLE VALUE	96,000		
Richville, NY 13681	FRNT 356.00 DPTH		SCHOOL TAXABLE VALUE	65,270		
	ACRES 1.60 BANK8888870		AG001 Ag Dist #1	.00 MT		
	EAST-0224993 NRTH-1615111		FD011 Dekalb Fire Dist	96,000 TO M		
	DEED BOOK 2007 PG-19621					
	FULL MARKET VALUE	96,000				

145.001-2-3.1	2643 Ush 11			145.001-2-3.1	1-15-8.1	
Tripp Robert G Jr	210 1 Family Res		Basic Star 41854	0	30,730	
Laybault Vicki L	Gouverneur 1 404001	12,300	COUNTY TAXABLE VALUE	68,000		
2643 US Highway 11	861x190x46x165x53x147	68,000	TOWN TAXABLE VALUE	68,000		
Richville, NY 13681	FRNT 161.00 DPTH 168.00		SCHOOL TAXABLE VALUE	37,270		
	BANK8888864		AG001 Ag Dist #1	.00 MT		
	EAST-0224343 NRTH-1613660		FD011 Dekalb Fire Dist	68,000 TO M		
	DEED BOOK 2010 PG-10520					
	FULL MARKET VALUE	68,000				

STATE OF NEW YORK
COUNTY - St Lawrence
TOWN - Dekalb
SWIS - 403089

2 0 1 5 T E N T A T I V E A S S E S S M E N T R O L L
T A X A B L E SECTION OF THE ROLL - 1

PAGE 425
VALUATION DATE-JUL 01, 2014
TAXABLE STATUS DATE-MAR 01, 2015

TAX MAP NUMBER SEQUENCE
UNIFORM PERCENT OF VALUE IS 100.00
UNIFORM PERCENT OF VALUE IS 100.00

TAX MAP PARCEL NUMBER	PROPERTY LOCATION & CLASS	ASSESSMENT	EXEMPTION CODE	COUNTY	TOWN	SCHOOL
CURRENT OWNERS NAME	SCHOOL DISTRICT	LAND	TAX DESCRIPTION	TAXABLE VALUE		ACCOUNT NO.
CURRENT OWNERS ADDRESS	PARCEL SIZE/GRID COORD	TOTAL	SPECIAL DISTRICTS			

145.001-2-3.2	Ush 11			145.001-2-3.2		*****
145.001-2-3.2	105 Vac farmland		COUNTY TAXABLE VALUE	4,100		1- 15- 8.2
Roberts Arnold	Gouverneur 1 404001	4,100	TOWN TAXABLE VALUE	4,100		
Roberts Jacquelin	ACRES 6.30	4,100	SCHOOL TAXABLE VALUE	4,100		
2660 US Highway 11	EAST-0224313 NRTH-1614491		AG001 Ag Dist #1	.00 MT		
Richville, NY 13681	DEED BOOK 980 PG-00643		FD011 Dekalb Fire Dist	4,100 TO M		
	FULL MARKET VALUE	4,100				

145.001-2-3.3	2649,2649A Ush 11			145.001-2-3.3		*****
145.001-2-3.3	220 2 Family Res		COUNTY TAXABLE VALUE	73,000		1- 15- 8.3
Goodman Gloria J	Gouverneur 1 404001	7,700	TOWN TAXABLE VALUE	73,000		
3450 Howard Rd Lot 139	8/07sp71k	73,000	SCHOOL TAXABLE VALUE	73,000		
Hamburg, NY 14075	69x142x147x220		AG001 Ag Dist #1	.00 MT		
	FRNT 142.00 DPTH 73.00		FD011 Dekalb Fire Dist	73,000 TO M		
	BANK8888830					
	EAST-0224461 NRTH-1613770					
	DEED BOOK 2007 PG-15160					
	FULL MARKET VALUE	73,000				

145.001-2-4.1	2656 Ush 11			145.001-2-4.1		*****
145.001-2-4.1	312 Vac w/imprv		COUNTY TAXABLE VALUE	43,600		1- 58-15
Fenlong Andrew P	Gouverneur 1 404001	26,800	TOWN TAXABLE VALUE	43,600		
Fenlong Ella Mae	ACRES 35.50	43,600	SCHOOL TAXABLE VALUE	43,600		
210 Main St	EAST-0225402 NRTH-1613034		AG001 Ag Dist #1	.00 MT		
Richville, NY 13681	DEED BOOK 1999 PG-11846		FD011 Dekalb Fire Dist	43,600 TO M		
	FULL MARKET VALUE	43,600				

145.001-2-4.2	Off Depot St			145.001-2-4.2		*****
145.001-2-4.2	311 Res vac land		COUNTY TAXABLE VALUE	4,000		
Rivers Carl E	Gouverneur 1 404001	4,000	TOWN TAXABLE VALUE	4,000		
Rivers Helen G	ACRES 2.00	4,000	SCHOOL TAXABLE VALUE	4,000		
PO Box 199	EAST-0225503 NRTH-1612093		FD011 Dekalb Fire Dist	4,000 TO M		
Richville, NY 13681	DEED BOOK 1084 PG-445					
	FULL MARKET VALUE	4,000				

145.001-2-5.1	2700 Ush 11			145.001-2-5.1		*****
145.001-2-5.1	105 Vac farmland		Ag Distric 41720	0	23,199	1- 58-14.1
Buckley Timothy W	Gouverneur 1 404001	97,900	COUNTY TAXABLE VALUE	74,701	23,199	23,199
2700 US Highway 11	Lease 2002/6135	97,900	TOWN TAXABLE VALUE	74,701		
Richville, NY 13681	FRNT 2054.00 DPTH		SCHOOL TAXABLE VALUE	74,701		
	ACRES 163.80		AG001 Ag Dist #1	.00 MT		
MAY BE SUBJECT TO PAYMENT	EAST-0226340 NRTH-1614519		FD011 Dekalb Fire Dist	74,701 TO M		
UNDER AGDIST LAW TIL 2019	DEED BOOK 2012 PG-15365		23,199 EX			
	FULL MARKET VALUE	97,900				

STATE OF NEW YORK
COUNTY - St Lawrence
TOWN - Dekalb
SWIS - 403089

2 0 1 5 T E N T A T I V E A S S E S S M E N T R O L L
T A X A B L E SECTION OF THE ROLL - 1

PAGE 426
VALUATION DATE-JUL 01, 2014
TAXABLE STATUS DATE-MAR 01, 2015

TAX MAP NUMBER SEQUENCE
UNIFORM PERCENT OF VALUE IS 100.00
UNIFORM PERCENT OF VALUE IS 100.00

TAX MAP PARCEL NUMBER	PROPERTY LOCATION & CLASS	ASSESSMENT	EXEMPTION CODE	COUNTY	TOWN	SCHOOL
CURRENT OWNERS NAME	SCHOOL DISTRICT	LAND	TAX DESCRIPTION	TAXABLE VALUE		
CURRENT OWNERS ADDRESS	PARCEL SIZE/GRID COORD	TOTAL	SPECIAL DISTRICTS	ACCOUNT NO.		
***** 145.001-2-5.2 *****						
2660 Ush 11						1- 58-14.3
145.001-2-5.2	210 1 Family Res		Basic Star 41854	0	0	30,730
Roberts Living Trust	Gouverneur 1 404001	15,700	COUNTY TAXABLE VALUE		106,900	
% Arnold C & Jacquelyn Roberts	348xvar	106,900	TOWN TAXABLE VALUE		106,900	
2660 US Highway 11	ACRES 1.69 BANK8888870		SCHOOL TAXABLE VALUE		76,170	
Richville, NY 13681-3101	EAST-0224945 NRTH-1614004		AG001 Ag Dist #1		.00 MT	
	DEED BOOK 2011 PG-58		FD011 Dekalb Fire Dist		106,900 TO M	
	FULL MARKET VALUE	106,900				
***** 145.001-2-6.21 *****						
183 CR 20						
145.001-2-6.21	210 1 Family Res		Dis & Lim 41932	0	9,200	0
Garrand Gary	Gouverneur 1 404001	36,400	Basic Star 41854	0	0	30,730
183 County Route 20	Also 2011/9771	92,000	COUNTY TAXABLE VALUE		82,800	
Richville, NY 13681	FRNT 905.00 DPTH		TOWN TAXABLE VALUE		92,000	
	ACRES 24.80		SCHOOL TAXABLE VALUE		61,270	
	EAST-0227293 NRTH-1612444		AG001 Ag Dist #1		.00 MT	
	DEED BOOK 2011 PG-9771		FD011 Dekalb Fire Dist		92,000 TO M	
	FULL MARKET VALUE	92,000				
***** 145.001-2-7 *****						
115, 123, 129 Cr 20						1- 52-10
145.001-2-7	112 Dairy farm		Basic Star 41854	0	0	30,730
Hart David A	Gouverneur 1 404001	139,600	COUNTY TAXABLE VALUE		189,000	
Hart Marlene P	11/07sp104000	189,000	TOWN TAXABLE VALUE		189,000	
123 County Route 20	ACRES 175.70		SCHOOL TAXABLE VALUE		158,270	
Richville, NY 13681	EAST-0226734 NRTH-1610685		AG001 Ag Dist #1		.00 MT	
	DEED BOOK 2007 PG-20416		FD011 Dekalb Fire Dist		189,000 TO M	
	FULL MARKET VALUE	189,000				

STATE OF NEW YORK
 COUNTY - St Lawrence
 TOWN - Dekalb
 SWIS - 403089

2 0 1 5 T E N T A T I V E A S S E S S M E N T R O L L
 T A X A B L E S E C T I O N O F T H E R O L L - 1
 M A P S E C T I O N - 1 4 5
 S U B - S E C T I O N - 0 0 1
 U N I F O R M P E R C E N T O F V A L U E I S 1 0 0 . 0 0

PAGE 427
 VALUATION DATE-JUL 01, 2014
 TAXABLE STATUS DATE-MAR 01, 2015
 RPS150/V04/L015
 CURRENT DATE 4/21/2015

*** S P E C I A L D I S T R I C T S U M M A R Y ***

CODE	DISTRICT NAME	TOTAL PARCELS	EXTENSION TYPE	EXTENSION VALUE	AD VALOREM VALUE	EXEMPT AMOUNT	TAXABLE VALUE
AG001	Ag Dist #1	31	MOVTAX				
FD011	Dekalb Fire Di	32	TOTAL M		2075,434	256,879	1818,555

*** S C H O O L D I S T R I C T S U M M A R Y ***

CODE	DISTRICT NAME	TOTAL PARCELS	ASSESSED LAND	ASSESSED TOTAL	EXEMPT AMOUNT	TOTAL TAXABLE	STAR AMOUNT	STAR TAXABLE
404001	Gouverneur 1	32	1165,734	2075,434	308,879	1766,555	372,600	1393,955
	S U B - T O T A L	32	1165,734	2075,434	308,879	1766,555	372,600	1393,955
	T O T A L	32	1165,734	2075,434	308,879	1766,555	372,600	1393,955

*** S Y S T E M C O D E S S U M M A R Y ***

NO SYSTEM EXEMPTIONS AT THIS LEVEL

*** E X E M P T I O N S U M M A R Y ***

CODE	DESCRIPTION	TOTAL PARCELS	COUNTY	TOWN	SCHOOL
41120	VETWAR CTS	1	12,000	12,000	12,000
41140	VETDIS CTS	1	40,000	40,000	40,000
41720	Ag Distric	8	246,479	246,479	246,479
41834	Enhanced S	1			65,300
41854	Basic Star	10			307,300
41932	Dis & Lim	1	9,200		
42100	Silo	1	10,400	10,400	10,400
	T O T A L	23	318,079	308,879	681,479

STATE OF NEW YORK
COUNTY - St Lawrence
TOWN - Dekalb
SWIS - 403089

2 0 1 5 T E N T A T I V E A S S E S S M E N T R O L L
T A X A B L E SECTION OF THE ROLL - 1
M A P S E C T I O N - 145
S U B - S E C T I O N - 001
UNIFORM PERCENT OF VALUE IS 100.00

PAGE 428
VALUATION DATE-JUL 01, 2014
TAXABLE STATUS DATE-MAR 01, 2015
RPS150/V04/L015
CURRENT DATE 4/21/2015

*** G R A N D T O T A L S ***

ROLL SEC	DESCRIPTION	TOTAL PARCELS	ASSESSED LAND	ASSESSED TOTAL	TAXABLE COUNTY	TAXABLE TOWN	TAXABLE SCHOOL	STAR TAXABLE
1	TAXABLE	32	1165,734	2075,434	1757,355	1766,555	1766,555	1393,955

STATE OF NEW YORK
 COUNTY - St Lawrence
 TOWN - Dekalb
 SWIS - 403089

2 0 1 5 T E N T A T I V E A S S E S S M E N T R O L L
 T A X A B L E SECTION OF THE ROLL - 1

PAGE 429
 VALUATION DATE-JUL 01, 2014
 TAXABLE STATUS DATE-MAR 01, 2015

TAX MAP NUMBER SEQUENCE
 UNIFORM PERCENT OF VALUE IS 100.00
 UNIFORM PERCENT OF VALUE IS 100.00

TAX MAP PARCEL NUMBER	PROPERTY LOCATION & CLASS	ASSESSMENT	EXEMPTION CODE	COUNTY	TOWN	SCHOOL
CURRENT OWNERS NAME	SCHOOL DISTRICT	LAND	TAX DESCRIPTION	TAXABLE VALUE		ACCOUNT NO.
CURRENT OWNERS ADDRESS	PARCEL SIZE/GRID COORD	TOTAL	SPECIAL DISTRICTS			

145.002-1-1	Cr 18			145.002-1-1		*****
145.002-1-1	105 Vac farmland		COUNTY TAXABLE VALUE	16,800		1-13-10
Ellison Barbara M	Gouverneur 1 404001	16,800	TOWN TAXABLE VALUE	16,800		
631 Stone Cir	ACRES 25.80	16,800	SCHOOL TAXABLE VALUE	16,800		
Watertown, NY 13601	EAST-0231357 NRTH-1614871		AG001 Ag Dist #1	.00 MT		
	DEED BOOK 1022 PG-00322		FD011 Dekalb Fire Dist	16,800 TO M		
	FULL MARKET VALUE	16,800				

145.002-1-2	115 Cr 18			145.002-1-2		*****
145.002-1-2	210 1 Family Res		COUNTY TAXABLE VALUE	75,000		1- 71- 5
Mann Travis L	Gouverneur 1 404001	12,100	TOWN TAXABLE VALUE	75,000		
Mann Lianne J	260x120x220x100	75,000	SCHOOL TAXABLE VALUE	75,000		
115 County Route 18	FRNT 260.00 DPTH 110.00		AG001 Ag Dist #1	.00 MT		
Richville, NY 13681-3114	EAST-0232763 NRTH-1615779		FD011 Dekalb Fire Dist	75,000 TO M		
	DEED BOOK 2011 PG-4134					
	FULL MARKET VALUE	75,000				

145.002-1-4.11	54 Cr 18			145.002-1-4.11		*****
145.002-1-4.11	210 1 Family Res		Basic Star 41854 0	0	0	1- 57- 1
Sharpe Brian G	Gouverneur 1 404001	14,200	COUNTY TAXABLE VALUE	47,800		30,730
54 County Route 18	FRNT 178.00 DPTH	47,800	TOWN TAXABLE VALUE	47,800		
Richville, NY 13681	ACRES 1.00		SCHOOL TAXABLE VALUE	17,070		
	EAST-0232152 NRTH-1614333		AG001 Ag Dist #1	.00 MT		
	DEED BOOK 2000 PG-24467		FD011 Dekalb Fire Dist	47,800 TO M		
	FULL MARKET VALUE	47,800				

145.002-1-4.12	60 Cr 18			145.002-1-4.12		*****
145.002-1-4.12	311 Res vac land		COUNTY TAXABLE VALUE	6,000		
Sharpe Brian G	Gouverneur 1 404001	6,000	TOWN TAXABLE VALUE	6,000		
Sharpe Sheri	FRNT 178.00 DPTH 264.00	6,000	SCHOOL TAXABLE VALUE	6,000		
54 County Route 18	ACRES 1.00		AG001 Ag Dist #1	.00 MT		
Richville, NY 13681	EAST-0232227 NRTH-1614498		FD011 Dekalb Fire Dist	6,000 TO M		
	DEED BOOK 1055 PG-1087					
	FULL MARKET VALUE	6,000				

145.002-1-5	85 Cr 18			145.002-1-5		*****
145.002-1-5	210 1 Family Res		COUNTY TAXABLE VALUE	24,000		1- 44- 8
Mann Travis	Gouverneur 1 404001	24,000	TOWN TAXABLE VALUE	24,000		
Mann Lianne	1030'fr	24,000	SCHOOL TAXABLE VALUE	24,000		
115 County Route 18	ACRES 10.00		AG001 Ag Dist #1	.00 MT		
Richville, NY 13681	EAST-0232364 NRTH-1615369		FD011 Dekalb Fire Dist	24,000 TO M		
	DEED BOOK 2011 PG-7217					
	FULL MARKET VALUE	24,000				

STATE OF NEW YORK
COUNTY - St Lawrence
TOWN - Dekalb
SWIS - 403089

2 0 1 5 T E N T A T I V E A S S E S S M E N T R O L L
T A X A B L E SECTION OF THE ROLL - 1

PAGE 430
VALUATION DATE-JUL 01, 2014
TAXABLE STATUS DATE-MAR 01, 2015

TAX MAP NUMBER SEQUENCE
UNIFORM PERCENT OF VALUE IS 100.00
UNIFORM PERCENT OF VALUE IS 100.00

TAX MAP PARCEL NUMBER	PROPERTY LOCATION & CLASS	ASSESSMENT	EXEMPTION CODE	COUNTY	TOWN	SCHOOL
CURRENT OWNERS NAME	SCHOOL DISTRICT	LAND	TAX DESCRIPTION	TAXABLE VALUE		ACCOUNT NO.
CURRENT OWNERS ADDRESS	PARCEL SIZE/GRID COORD	TOTAL	SPECIAL DISTRICTS			

145.002-1-6	365 Cr 20			145.002-1-6		*****
145.002-1-6	240 Rural res		Basic Star 41854	0	0	1- 34- 7
Stinson Jeffery	Gouverneur 1 404001	25,500	COUNTY TAXABLE VALUE	97,400		30,730
365 County Route 20	18 Ar	97,400	TOWN TAXABLE VALUE	97,400		
Richville, NY 13681	ACRES 17.10		SCHOOL TAXABLE VALUE	66,670		
	EAST-0232296 NRTH-1613853		AG001 Ag Dist #1	.00 MT		
	DEED BOOK 999 PG-00622		FD011 Dekalb Fire Dist	97,400 TO M		
	FULL MARKET VALUE	97,400	LT009 Bigelow Light	97,400 TO M		

145.002-1-7	14 Cr 18			145.002-1-7		*****
145.002-1-7	210 1 Family Res		COUNTY TAXABLE VALUE	39,000		1- 69- 4
Ellis Michael	Gouverneur 1 404001	13,800	TOWN TAXABLE VALUE	39,000		
10423 E Florian Ave	306x287x271	39,000	SCHOOL TAXABLE VALUE	39,000		
Mesa, AZ 85208	FRNT 306.00 DPTH 139.00		FD011 Dekalb Fire Dist	39,000 TO M		
	BANK8888830		LT009 Bigelow Light	39,000 TO M		
	EAST-0231753 NRTH-1613579					
	DEED BOOK 2003 PG-16148					
	FULL MARKET VALUE	39,000				

145.002-1-8	380 Cr 20			145.002-1-8		*****
145.002-1-8	312 Vac w/imprv		COUNTY TAXABLE VALUE	11,500		1- 14- 8
Woodward Brenda K	Gouverneur 1 404001	9,000	TOWN TAXABLE VALUE	11,500		
301 County Route 18	174x93x233x183 .65A	11,500	SCHOOL TAXABLE VALUE	11,500		
Richville, NY 13681	ACRES 0.65		FD011 Dekalb Fire Dist	11,500 TO M		
	EAST-0232019 NRTH-1613262		LT009 Bigelow Light	11,500 TO M		
	DEED BOOK 1040 PG-00141					
	FULL MARKET VALUE	11,500				

145.002-1-9	372 Cr 20			145.002-1-9		*****
145.002-1-9	240 Rural res		Vet Chg of 41003	0	0	1- 28-14
Hartshorn Romaine	Gouverneur 1 404001	29,400	Vet Pro Ra 41112	0	64,971	0
372 County Route 20	ACRES 23.20	90,000	Basic Star 41854	0	0	0
Richville, NY 13681	EAST-0231985 NRTH-1612641		COUNTY TAXABLE VALUE	25,029		30,730
	DEED BOOK 902 PG-00751		TOWN TAXABLE VALUE	8,089		
	FULL MARKET VALUE	90,000	SCHOOL TAXABLE VALUE	59,270		
			AG001 Ag Dist #1	.00 MT		
			FD011 Dekalb Fire Dist	90,000 TO M		
			LT009 Bigelow Light	90,000 TO M		

STATE OF NEW YORK
 COUNTY - St Lawrence
 TOWN - Dekalb
 SWIS - 403089

2 0 1 5 T E N T A T I V E A S S E S S M E N T R O L L
 T A X A B L E SECTION OF THE ROLL - 1

PAGE 431
 VALUATION DATE-JUL 01, 2014
 TAXABLE STATUS DATE-MAR 01, 2015

TAX MAP NUMBER SEQUENCE
 UNIFORM PERCENT OF VALUE IS 100.00
 UNIFORM PERCENT OF VALUE IS 100.00

TAX MAP PARCEL NUMBER	PROPERTY LOCATION & CLASS	ASSESSMENT	EXEMPTION CODE	COUNTY	TOWN	SCHOOL
CURRENT OWNERS NAME	SCHOOL DISTRICT	LAND	TAX DESCRIPTION	TAXABLE VALUE		ACCOUNT NO.
CURRENT OWNERS ADDRESS	PARCEL SIZE/GRID COORD	TOTAL	SPECIAL DISTRICTS			
***** 145.002-1-10 *****						
1618 Boland Rd						1- 31-11
145.002-1-10	270 Mfg housing		VETWAR CTS 41120	0	4,635	4,635
Given Sandra	Gouverneur 1 404001	15,200	Basic Star 41854	0	0	0
1618 Boland Rd	ACRES 1.10	30,900	COUNTY TAXABLE VALUE		26,265	26,265
Richville, NY 13681	EAST-0231476 NRTH-1612944		TOWN TAXABLE VALUE		26,265	
	DEED BOOK 913 PG-00064		SCHOOL TAXABLE VALUE		0	
	FULL MARKET VALUE	30,900	AG001 Ag Dist #1		.00 MT	
			FD011 Dekalb Fire Dist		30,900 TO M	
***** 145.002-1-11 *****						
1606 Boland Rd						1- 71-13
145.002-1-11	210 1 Family Res		Basic Star 41854	0	0	0
Houghton Jason K	Gouverneur 1 404001	20,000	COUNTY TAXABLE VALUE		86,000	30,730
Houghton Terri Bulger	5/07sp95000	86,000	TOWN TAXABLE VALUE		86,000	
1606 Boland Rd	ACRES 6.00 BANK8888830		SCHOOL TAXABLE VALUE		55,270	
Richville, NY 13681	EAST-0231500 NRTH-1612515		AG001 Ag Dist #1		.00 MT	
	DEED BOOK 2007 PG-8986		FD011 Dekalb Fire Dist		86,000 TO M	
	FULL MARKET VALUE	86,000				
***** 145.002-1-12 *****						
1598 Boland Rd						1- 39- 4
145.002-1-12	210 1 Family Res		Enhanced S 41834	0	0	0
Jefferson Living Trust	Gouverneur 1 404001	14,800	COUNTY TAXABLE VALUE		82,000	65,300
Jefferson Gary D (Trustee)	302x231x170x259 Res/shop	82,000	TOWN TAXABLE VALUE		82,000	
1598 Boland Rd	ACRES 1.20		SCHOOL TAXABLE VALUE		16,700	
Richville, NY 13681	EAST-0231178 NRTH-1612500		FD011 Dekalb Fire Dist		82,000 TO M	
	DEED BOOK 2004 PG-20296					
	FULL MARKET VALUE	82,000				
***** 145.002-1-13 *****						
1591 Boland Rd						1- 55- 7
145.002-1-13	210 1 Family Res		COUNTY TAXABLE VALUE		38,000	
Hitchcock Peter J	Gouverneur 1 404001	17,400	TOWN TAXABLE VALUE		38,000	
Hitchcock Barbara A	ACRES 3.40	38,000	SCHOOL TAXABLE VALUE		38,000	
685B Emeryville Rd	EAST-0230734 NRTH-1612518		FD011 Dekalb Fire Dist		38,000 TO M	
Gouverneur, NY 13642	DEED BOOK 1108 PG-174					
	FULL MARKET VALUE	38,000				
***** 145.002-1-14 *****						
Boland Rd						1- 52-14
145.002-1-14	314 Rural vac<10		COUNTY TAXABLE VALUE		2,200	
Stevens Timothy	Gouverneur 1 404001	2,200	TOWN TAXABLE VALUE		2,200	
Stevens Susan	280x145x207x155	2,200	SCHOOL TAXABLE VALUE		2,200	
1613 Boland Rd	FRNT 280.00 DPTH 150.00		FD011 Dekalb Fire Dist		2,200 TO M	
Richville, NY 13681	EAST-0231170 NRTH-1612811					
	DEED BOOK 963 PG-00131					
	FULL MARKET VALUE	2,200				

STATE OF NEW YORK
 COUNTY - St Lawrence
 TOWN - Dekalb
 SWIS - 403089

2 0 1 5 T E N T A T I V E A S S E S S M E N T R O L L

T A X A B L E SECTION OF THE ROLL - 1

VALUATION DATE-JUL 01, 2014

TAXABLE STATUS DATE-MAR 01, 2015

TAX MAP NUMBER SEQUENCE
 UNIFORM PERCENT OF VALUE IS 100.00
 UNIFORM PERCENT OF VALUE IS 100.00

TAX MAP PARCEL NUMBER	PROPERTY LOCATION & CLASS	ASSESSMENT	EXEMPTION CODE	COUNTY	TOWN	SCHOOL
CURRENT OWNERS NAME	SCHOOL DISTRICT	LAND	TAX DESCRIPTION	TAXABLE VALUE		ACCOUNT NO.
CURRENT OWNERS ADDRESS	PARCEL SIZE/GRID COORD	TOTAL	SPECIAL DISTRICTS			
***** 145.002-1-15 *****						
1613 Boland Rd						1- 48- 2
145.002-1-15	210 1 Family Res		Basic Star 41854	0	0	30,730
Stevens Timothy L	Gouverneur 1 404001	9,800	VETWAR CTS 41120	0	10,425	10,425
Bush Susan	117X155X109X141	69,500	COUNTY TAXABLE VALUE		59,075	
1613 Boland Rd	FRNT 117.00 DPTH 148.00		TOWN TAXABLE VALUE		59,075	
Richville, NY 13681	ACRES 0.38		SCHOOL TAXABLE VALUE		28,345	
	EAST-0231254 NRTH-1612946		FD011 Dekalb Fire Dist		69,500 TO M	
	DEED BOOK 930 PG-00622					
	FULL MARKET VALUE	69,500				
***** 145.002-1-16 *****						
1625 Boland Rd						1- 28-12
145.002-1-16	271 Mfg housings		Basic Star 41854	0	0	30,730
Bush Ricky Lee	Gouverneur 1 404001	16,300	COUNTY TAXABLE VALUE		44,300	
Bush Penney Sue	FRNT 330.00 DPTH 346.00	44,300	TOWN TAXABLE VALUE		44,300	
1625 Boland Rd	BANK8888830		SCHOOL TAXABLE VALUE		13,570	
Richville, NY 13681	EAST-0231340 NRTH-1613155		FD011 Dekalb Fire Dist		44,300 TO M	
	DEED BOOK 2004 PG-20568		LT009 Bigelow Light		44,300 TO M	
	FULL MARKET VALUE	44,300				
***** 145.002-1-17 *****						
355 Cr 20						1- 28-13
145.002-1-17	210 1 Family Res		Basic Star 41854	0	0	30,730
Hendricks Dianne (LU)	Gouverneur 1 404001	14,300	COUNTY TAXABLE VALUE		56,500	
PO Box 63	202x185x272x157	56,500	TOWN TAXABLE VALUE		56,500	
Richville, NY 13681	FRNT 202.00 DPTH 171.00		SCHOOL TAXABLE VALUE		25,770	
	EAST-0231459 NRTH-1613411		FD011 Dekalb Fire Dist		56,500 TO M	
	DEED BOOK 2013 PG-2427		LT009 Bigelow Light		56,500 TO M	
	FULL MARKET VALUE	56,500				
***** 145.002-1-18 *****						
347 Cr 20						1- 69- 1
145.002-1-18	210 1 Family Res		Basic Star 41854	0	0	30,730
Woods Paul	Gouverneur 1 404001	10,500	COUNTY TAXABLE VALUE		45,000	
Woods Martha	149x117x215x139	45,000	TOWN TAXABLE VALUE		45,000	
347 County Route 20	FRNT 149.00 DPTH 128.00		SCHOOL TAXABLE VALUE		14,270	
Richville, NY 13681	EAST-0231251 NRTH-1613331		FD011 Dekalb Fire Dist		45,000 TO M	
	DEED BOOK 807 PG-00106		LT009 Bigelow Light		45,000 TO M	
	FULL MARKET VALUE	45,000				
***** 145.002-1-19 *****						
9 Cr 18						1- 67- 9
145.002-1-19	210 1 Family Res		Basic Star 41854	0	0	30,730
Johnson Gina M	Gouverneur 1 404001	15,900	COUNTY TAXABLE VALUE		84,000	
Johnson Kristopher R	359x157x12x91x149x300x165	84,000	TOWN TAXABLE VALUE		84,000	
9 County Route 18	ACRES 1.90 BANK8888830		SCHOOL TAXABLE VALUE		53,270	
Richville, NY 13681	EAST-0231563 NRTH-1613691		FD011 Dekalb Fire Dist		84,000 TO M	
	DEED BOOK 2013 PG-16011		LT009 Bigelow Light		84,000 TO M	
	FULL MARKET VALUE	84,000				

STATE OF NEW YORK
 COUNTY - St Lawrence
 TOWN - Dekalb
 SWIS - 403089

2 0 1 5 T E N T A T I V E A S S E S S M E N T R O L L
 T A X A B L E SECTION OF THE ROLL - 1

PAGE 433
 VALUATION DATE-JUL 01, 2014
 TAXABLE STATUS DATE-MAR 01, 2015

TAX MAP NUMBER SEQUENCE
 UNIFORM PERCENT OF VALUE IS 100.00
 UNIFORM PERCENT OF VALUE IS 100.00

TAX MAP PARCEL NUMBER	PROPERTY LOCATION & CLASS	ASSESSMENT	EXEMPTION CODE	COUNTY	TOWN	SCHOOL
CURRENT OWNERS NAME	SCHOOL DISTRICT	LAND	TAX DESCRIPTION	TAXABLE VALUE		
CURRENT OWNERS ADDRESS	PARCEL SIZE/GRID COORD	TOTAL	SPECIAL DISTRICTS	ACCOUNT NO.		

145.002-1-20.1	Cr 20 105 Vac farmland		COUNTY TAXABLE VALUE	41,900		
Stowell Adam T	Gouverneur 1 404001	41,900	TOWN TAXABLE VALUE	41,900		
599 County Route 11	FRNT 509.00 DPTH	41,900	SCHOOL TAXABLE VALUE	41,900		
Gouverneur, NY 13642	ACRES 44.70 BANK8888864		AG001 Ag Dist #1	.00 MT		
	EAST-0230774 NRTH-1613894		FD011 Dekalb Fire Dist	41,900 TO M		
	DEED BOOK 2007 PG-8902		LT009 Bigelow Light	41,900 TO M		
	FULL MARKET VALUE	41,900				

145.002-1-20.2	310 Cr 20 210 1 Family Res		COUNTY TAXABLE VALUE	63,700		
Mitchell Brian M	Gouverneur 1 404001	19,100	TOWN TAXABLE VALUE	63,700		
Shippee Leon E	FRNT 872.00 DPTH	63,700	SCHOOL TAXABLE VALUE	63,700		
310 County Route 20	ACRES 6.10 BANK8888830		FD011 Dekalb Fire Dist	63,700 TO M		
Richville, NY 13681	EAST-0230937 NRTH-1612900		LT009 Bigelow Light	63,700 TO M		
	DEED BOOK 2014 PG-9766					
	FULL MARKET VALUE	63,700				

145.002-1-22.1	305 Cr 20 210 1 Family Res		Basic Star 41854	0	0	0 30,730
Stowell Adam T	Gouverneur 1 404001	9,000	COUNTY TAXABLE VALUE	43,000		
599 County Route 11	225x162x158x34x142 .72A	43,000	TOWN TAXABLE VALUE	43,000		
Gouverneur, NY 13642	FRNT 225.00 DPTH 162.00		SCHOOL TAXABLE VALUE	12,270		
	ACRES 0.37 BANK8888864		FD011 Dekalb Fire Dist	43,000 TO M		
	EAST-0230398 NRTH-1613194		LT009 Bigelow Light	43,000 TO M		
	DEED BOOK 2007 PG-8902					
	FULL MARKET VALUE	43,000				

145.002-1-23	301 Cr 20 210 1 Family Res		COUNTY TAXABLE VALUE	45,000		
Cleveland Brian E	Gouverneur 1 404001	9,200	TOWN TAXABLE VALUE	45,000		
Cleveland Sheila B	FRNT 99.00 DPTH 162.00	45,000	SCHOOL TAXABLE VALUE	45,000		
591 Trout Lake Rd	ACRES 0.37		FD011 Dekalb Fire Dist	45,000 TO M		
Hermon, NY 13652	EAST-0230231 NRTH-1613199		LT009 Bigelow Light	45,000 TO M		
	DEED BOOK 2002 PG-12087					
	FULL MARKET VALUE	45,000				

145.002-1-24	299 Cr 20 210 1 Family Res		Basic Star 41854	0	0	0 34,530
Garrand Alan L	Gouverneur 1 404001	10,200	COUNTY TAXABLE VALUE	51,000		
299 County Route 20	FRNT 99.00 DPTH 162.00	51,000	TOWN TAXABLE VALUE	51,000		
Richville, NY 13681	ACRES 0.37		SCHOOL TAXABLE VALUE	16,470		
	EAST-0230130 NRTH-1613192		FD011 Dekalb Fire Dist	51,000 TO M		
	DEED BOOK 994 PG-00383		LT009 Bigelow Light	51,000 TO M		
	FULL MARKET VALUE	51,000				

STATE OF NEW YORK
 COUNTY - St Lawrence
 TOWN - Dekalb
 SWIS - 403089

2 0 1 5 T E N T A T I V E A S S E S S M E N T R O L L
 T A X A B L E SECTION OF THE ROLL - 1

PAGE 434
 VALUATION DATE-JUL 01, 2014
 TAXABLE STATUS DATE-MAR 01, 2015

TAX MAP NUMBER SEQUENCE
 UNIFORM PERCENT OF VALUE IS 100.00
 UNIFORM PERCENT OF VALUE IS 100.00

TAX MAP PARCEL NUMBER	PROPERTY LOCATION & CLASS	ASSESSMENT	EXEMPTION CODE-----	COUNTY-----	TOWN-----	SCHOOL
CURRENT OWNERS NAME	SCHOOL DISTRICT	LAND	TAX DESCRIPTION	TAXABLE VALUE		
CURRENT OWNERS ADDRESS	PARCEL SIZE/GRID COORD	TOTAL	SPECIAL DISTRICTS	ACCOUNT NO.		

291 Cr 20				145.002-1-26	*****	*****
145.002-1-26	210 1 Family Res		COUNTY TAXABLE VALUE			1- 68- 4
Ayen William A	Gouverneur 1 404001	13,800	TOWN TAXABLE VALUE			
Ayen Kathy J	234x308x289	37,600	SCHOOL TAXABLE VALUE			
1121 US Highway 11 Lot 40	FRNT 234.00 DPTH 149.00		FD011 Dekalb Fire Dist			
Gouverneur, NY 13642-4529	EAST-0229831 NRTH-1613210		LT009 Bigelow Light			
	DEED BOOK 1004 PG-00523					
	FULL MARKET VALUE	37,600				

282 Cr 20				145.002-1-27.1	*****	*****
145.002-1-27.1	220 2 Family Res		COUNTY TAXABLE VALUE			1- 27- 1
Dusharm Janet Ruth	Gouverneur 1 404001	5,700	TOWN TAXABLE VALUE			
280 County Route 20 Apt 1	FRNT 63.00 DPTH 149.00	29,600	SCHOOL TAXABLE VALUE			
Richville, NY 13681-3149	ACRES 0.25		FD011 Dekalb Fire Dist			
	EAST-0229661 NRTH-1613000		LT009 Bigelow Light			
	DEED BOOK 918 PG-00714					
	FULL MARKET VALUE	29,600				

280 Cr 20				145.002-1-27.2	*****	*****
145.002-1-27.2	230 3 Family Res		Basic Star 41854	0	0	1- 68- 5
Dusharm Janet Ruth	Gouverneur 1 404001	5,700	COUNTY TAXABLE VALUE			30,730
280 County Route 20 Apt 1	33x149x116x171	42,600	TOWN TAXABLE VALUE			
Richville, NY 13681-3149	FRNT 33.00 DPTH		SCHOOL TAXABLE VALUE			
	ACRES 0.25		FD011 Dekalb Fire Dist			
	EAST-0229598 NRTH-1612993		LT009 Bigelow Light			
	DEED BOOK 918 PG-00718					
	FULL MARKET VALUE	42,600				

284 Cr 20				145.002-1-28.1	*****	*****
145.002-1-28.1	311 Res vac land		COUNTY TAXABLE VALUE			1- 64- 5
Gill Clifford H	Gouverneur 1 404001	4,500	TOWN TAXABLE VALUE			
Gill Kathy L	FRNT 202.00 DPTH 149.00	4,500	SCHOOL TAXABLE VALUE			
298 County Route 20	EAST-0229781 NRTH-1612994		FD011 Dekalb Fire Dist			
Richville, NY 13681	DEED BOOK 1105 PG-474		LT009 Bigelow Light			
	FULL MARKET VALUE	4,500				

298 Cr 20				145.002-1-33.1	*****	*****
145.002-1-33.1	210 1 Family Res		Basic Star 41854	0	0	1- 27- 3
Gill Clifford	Gouverneur 1 404001	11,800	COUNTY TAXABLE VALUE			30,730
Gill Kathy	FRNT 301.00 DPTH	63,000	TOWN TAXABLE VALUE			
298 County Route 20	ACRES 0.72		SCHOOL TAXABLE VALUE			
Richville, NY 13681	EAST-0230133 NRTH-1613015		FD011 Dekalb Fire Dist			
	DEED BOOK 1999 PG-17776		LT009 Bigelow Light			
	FULL MARKET VALUE	63,000				

STATE OF NEW YORK
 COUNTY - St Lawrence
 TOWN - Dekalb
 SWIS - 403089

2 0 1 5 T E N T A T I V E A S S E S S M E N T R O L L
 T A X A B L E SECTION OF THE ROLL - 1

PAGE 435
 VALUATION DATE-JUL 01, 2014
 TAXABLE STATUS DATE-MAR 01, 2015

TAX MAP NUMBER SEQUENCE
 UNIFORM PERCENT OF VALUE IS 100.00
 UNIFORM PERCENT OF VALUE IS 100.00

TAX MAP PARCEL NUMBER	PROPERTY LOCATION & CLASS	ASSESSMENT	EXEMPTION CODE	COUNTY	TOWN	SCHOOL
CURRENT OWNERS NAME	SCHOOL DISTRICT	LAND	TAX DESCRIPTION	TAXABLE VALUE		ACCOUNT NO.
CURRENT OWNERS ADDRESS	PARCEL SIZE/GRID COORD	TOTAL	SPECIAL DISTRICTS			

145.002-1-34	Cr 20 322 Rural vac>10		COUNTY TAXABLE VALUE	16,000		1- 27- 4
Gill Clifford H	Gouverneur 1 404001	16,000	TOWN TAXABLE VALUE	16,000		
Gill Kathy L	25 Ar	16,000	SCHOOL TAXABLE VALUE	16,000		
298 County Route 20	ACRES 25.60		AG001 Ag Dist #1	.00 MT		
Richville, NY 13681	EAST-0230095 NRTH-1612533		FD011 Dekalb Fire Dist	16,000 TO M		
	DEED BOOK 985 PG-00823					
	FULL MARKET VALUE	16,000				

145.002-1-35	1553 Boland Rd		Enhanced S 41834	0	0	1- 39-10
Rinehart Mark S	Gouverneur 1 404001	100,000	COUNTY TAXABLE VALUE	145,000	0	65,300
Rinehart Kathleen A	Beef 140.00D Apt Bldg	145,000	TOWN TAXABLE VALUE	145,000		
1553 Boland Rd	ACRES 140.00 BANK8888864		SCHOOL TAXABLE VALUE	79,700		
Richville, NY 13681	EAST-0231463 NRTH-1611611		AG001 Ag Dist #1	.00 MT		
	DEED BOOK 1004 PG-01054		FD011 Dekalb Fire Dist	145,000 TO M		
	FULL MARKET VALUE	145,000				

145.002-1-38	1537 Boland Rd					1- 52- 9.2
Pratt Larry R	Gouverneur 1 404001	10,000	COUNTY TAXABLE VALUE	12,000		
PO Box 273	390'fr	12,000	TOWN TAXABLE VALUE	12,000		
Richville, NY 13681	ACRES 1.70		SCHOOL TAXABLE VALUE	12,000		
	EAST-0229336 NRTH-1609743		AG001 Ag Dist #1	.00 MT		
	DEED BOOK 902 PG-00642		FD011 Dekalb Fire Dist	12,000 TO M		
	FULL MARKET VALUE	12,000				

145.002-1-39.1	Cr 20					1- 52- 9.1
Hart David A	Gouverneur 1 404001	36,300	COUNTY TAXABLE VALUE	39,600		
Hart Marlene P	633' on Boland Rd	39,600	TOWN TAXABLE VALUE	39,600		
123 County Route 20	ACRES 60.20		SCHOOL TAXABLE VALUE	39,600		
Richville, NY 13681	EAST-0228874 NRTH-1611321		AG001 Ag Dist #1	.00 MT		
	DEED BOOK 2010 PG-15445		FD011 Dekalb Fire Dist	39,600 TO M		
	FULL MARKET VALUE	39,600				

145.002-1-39.2	CR 20					
Flynn Wyatt	Gouverneur 1 404001	32,800	COUNTY TAXABLE VALUE	32,800		
171 Tallman Rd	ACRES 52.20	32,800	TOWN TAXABLE VALUE	32,800		
Ogdensburg, NY 13669	EAST-0228149 NRTH-1613174		SCHOOL TAXABLE VALUE	32,800		
	DEED BOOK 2013 PG-14384		AG001 Ag Dist #1	.00 MT		
	FULL MARKET VALUE	32,800	FD011 Dekalb Fire Dist	32,800 TO M		

STATE OF NEW YORK
 COUNTY - St Lawrence
 TOWN - Dekalb
 SWIS - 403089

2 0 1 5 T E N T A T I V E A S S E S S M E N T R O L L
 T A X A B L E SECTION OF THE ROLL - 1

PAGE 436
 VALUATION DATE-JUL 01, 2014
 TAXABLE STATUS DATE-MAR 01, 2015

TAX MAP NUMBER SEQUENCE
 UNIFORM PERCENT OF VALUE IS 100.00
 UNIFORM PERCENT OF VALUE IS 100.00

TAX MAP PARCEL NUMBER	PROPERTY LOCATION & CLASS	ASSESSMENT	EXEMPTION CODE-----	COUNTY-----	TOWN-----	SCHOOL
CURRENT OWNERS NAME	SCHOOL DISTRICT	LAND	TAX DESCRIPTION	TAXABLE VALUE		
CURRENT OWNERS ADDRESS	PARCEL SIZE/GRID COORD	TOTAL	SPECIAL DISTRICTS	ACCOUNT NO.		

145.002-1-40.1	Cr 20			145.002-1-40.1	*****	1- 30-13
Wood Christine L	312 Vac w/imprv		COUNTY TAXABLE VALUE	2,200		
222 County Route 20	Gouverneur 1 404001	1,200	TOWN TAXABLE VALUE	2,200		
Richville, NY 13681	50x125x104x36x54x89	2,200	SCHOOL TAXABLE VALUE	2,200		
	FRNT 50.00 DPTH		AG001 Ag Dist #1	.00 MT		
	ACRES 0.20 BANK8888830		FD011 Dekalb Fire Dist	2,200 TO M		
	EAST-0228410 NRTH-1612230					
	DEED BOOK 2012 PG-9732					
	FULL MARKET VALUE	2,200				

145.002-1-40.2	222 CR 20			145.002-1-40.2	*****	
Wood Christine L	210 1 Family Res		Basic Star 41854	0	0	0 30,730
222 County Route 20	Gouverneur 1 404001	13,000	COUNTY TAXABLE VALUE	80,000		
Richville, NY 13681	175x225x144x100x31x125	80,000	TOWN TAXABLE VALUE	80,000		
	FRNT 175.00 DPTH		SCHOOL TAXABLE VALUE	49,270		
	ACRES 0.80 BANK8888830		AG001 Ag Dist #1	.00 MT		
	EAST-0228528 NRTH-1612270		FD011 Dekalb Fire Dist	80,000 TO M		
	DEED BOOK 2012 PG-9729					
	FULL MARKET VALUE	80,000				

145.002-1-41.1	256 Cr 20			145.002-1-41.1	*****	1- 53- 9.1
Reynolds William (Lu)	270 Mfg housing		Aged - Co 41801	0	11,350	11,350 0
% Gary E Reynolds	Gouverneur 1 404001	15,200	Enhanced S 41834	0	0	0 22,700
420 County Route 20	1.00 D Also 915/383	22,700	COUNTY TAXABLE VALUE	11,350		
Richville, NY 13681	ACRES 1.20		TOWN TAXABLE VALUE	11,350		
	EAST-0229194 NRTH-1612738		SCHOOL TAXABLE VALUE	0		
	DEED BOOK 1049 PG-00963		FD011 Dekalb Fire Dist	22,700 TO M		
	FULL MARKET VALUE	22,700				

145.002-1-41.2	246 Cr 20			145.002-1-41.2	*****	1- 53- 9.2
Thomas Amy J	210 1 Family Res		Basic Star 41854	0	0	0 30,730
246 County Route 20	Gouverneur 1 404001	15,400	COUNTY TAXABLE VALUE	82,100		
Richville, NY 13681	2001/18092 Water Rts	82,100	TOWN TAXABLE VALUE	82,100		
	ACRES 1.40 BANK8888830		SCHOOL TAXABLE VALUE	51,370		
	EAST-0229069 NRTH-1612582		FD011 Dekalb Fire Dist	82,100 TO M		
	DEED BOOK 2001 PG-18093					
	FULL MARKET VALUE	82,100				

145.002-1-42	273 Cr 20			145.002-1-42	*****	1- 17- 8.1
Peachey Joseph A	312 Vac w/imprv		COUNTY TAXABLE VALUE	167,000		
Peachey Mary E	Gouverneur 1 404001	152,400	TOWN TAXABLE VALUE	167,000		
9477 Front Mountain Rd	ACRES 256.50	167,000	SCHOOL TAXABLE VALUE	167,000		
Allensville, PA 17002	EAST-0229455 NRTH-1615356		AG001 Ag Dist #1	.00 MT		
	DEED BOOK 2004 PG-13055		FD011 Dekalb Fire Dist	167,000 TO M		
	FULL MARKET VALUE	167,000	LT009 Bigelow Light	167,000 TO M		

STATE OF NEW YORK
COUNTY - St Lawrence
TOWN - Dekalb
SWIS - 403089

2 0 1 5 T E N T A T I V E A S S E S S M E N T R O L L
T A X A B L E SECTION OF THE ROLL - 1

PAGE 437
VALUATION DATE-JUL 01, 2014
TAXABLE STATUS DATE-MAR 01, 2015

TAX MAP NUMBER SEQUENCE
UNIFORM PERCENT OF VALUE IS 100.00
UNIFORM PERCENT OF VALUE IS 100.00

TAX MAP PARCEL NUMBER	PROPERTY LOCATION & CLASS	ASSESSMENT	EXEMPTION CODE	COUNTY	TOWN	SCHOOL
CURRENT OWNERS NAME	SCHOOL DISTRICT	LAND	TAX DESCRIPTION	TAXABLE VALUE		
CURRENT OWNERS ADDRESS	PARCEL SIZE/GRID COORD	TOTAL	SPECIAL DISTRICTS	ACCOUNT NO.		

145.002-1-43	Cr 20 311 Res vac land		COUNTY TAXABLE VALUE	3,800		
Gouverneur Savings & Loan	Gouverneur 1 404001	3,800	TOWN TAXABLE VALUE	3,800		
PO Box 2	325x320x170	3,800	SCHOOL TAXABLE VALUE	3,800		
Gouverneur, NY 13642	FRNT 325.00 DPTH 170.00		FD011 Dekalb Fire Dist	3,800	TO M	
	ACRES 0.45 BANK8888864		LT009 Bigelow Light	3,800	TO M	
	EAST-0229365 NRTH-1612923					
	DEED BOOK 2014 PG-17985					
	FULL MARKET VALUE	3,800				

145.002-1-46	Cr 20 105 Vac farmland		COUNTY TAXABLE VALUE	53,000		
Garrand Alan L	Gouverneur 1 404001	53,000	TOWN TAXABLE VALUE	53,000		
299 County Route 20	Also 1120rf on Boland Rd	53,000	SCHOOL TAXABLE VALUE	53,000		
Richville, NY 13681	FRNT 670.00 DPTH		AG001 Ag Dist #1	.00	MT	
	ACRES 66.70		FD011 Dekalb Fire Dist	53,000	TO M	
	EAST-0228531 NRTH-1610002					
	DEED BOOK 2009 PG-3893					
	FULL MARKET VALUE	53,000				

145.002-2-1	Off Cr 20 323 Vacant rural		COUNTY TAXABLE VALUE	13,980		
Fuller Donald S	Gouverneur 1 404001	13,980	TOWN TAXABLE VALUE	13,980		
Fuller Mary M	55 Ar	13,980	SCHOOL TAXABLE VALUE	13,980		
855 County Route 20	ACRES 46.60		AG001 Ag Dist #1	.00	MT	
Richville, NY 13681	EAST-0237853 NRTH-1616012		FD011 Dekalb Fire Dist	13,980	TO M	
	DEED BOOK 1089 PG-245					
	FULL MARKET VALUE	13,980				

145.002-2-2	Off CR 20 105 Vac farmland		Ag Distric 41720	0	7,600	7,600 7,600
Reynolds Gary R	Gouverneur 1 404001	13,000	COUNTY TAXABLE VALUE	5,400		
Reynolds Alice J	ACRES 20.00	13,000	TOWN TAXABLE VALUE	5,400		
420 County Route 20	EAST-0238785 NRTH-1615285		SCHOOL TAXABLE VALUE	5,400		
Richville, NY 13681	DEED BOOK 2007 PG-14799		AG001 Ag Dist #1	.00	MT	
	FULL MARKET VALUE	13,000	FD011 Dekalb Fire Dist	5,400	TO M	
			7,600 EX			

MAY BE SUBJECT TO PAYMENT
UNDER AGDIST LAW TIL 2019

STATE OF NEW YORK
COUNTY - St Lawrence
TOWN - Dekalb
SWIS - 403089

2 0 1 5 T E N T A T I V E A S S E S S M E N T R O L L
T A X A B L E SECTION OF THE ROLL - 1

PAGE 438
VALUATION DATE-JUL 01, 2014
TAXABLE STATUS DATE-MAR 01, 2015

TAX MAP NUMBER SEQUENCE
UNIFORM PERCENT OF VALUE IS 100.00
UNIFORM PERCENT OF VALUE IS 100.00

TAX MAP PARCEL NUMBER	PROPERTY LOCATION & CLASS	ASSESSMENT	EXEMPTION CODE	COUNTY	TOWN	SCHOOL
CURRENT OWNERS NAME	SCHOOL DISTRICT	LAND	TAX DESCRIPTION	TAXABLE VALUE		
CURRENT OWNERS ADDRESS	PARCEL SIZE/GRID COORD	TOTAL	SPECIAL DISTRICTS	ACCOUNT NO.		
***** 145.002-2-3 *****						
Off Cr 20				145.002-2-3	1- 53-11	
145.002-2-3	321 Abandoned ag		Ag Distric 41720	0	27,914	27,914
Reynolds Gary R	Gouverneur 1 404001	39,000	COUNTY TAXABLE VALUE		11,086	
Reynolds Alice J	44 Ar	39,000	TOWN TAXABLE VALUE		11,086	
420 County Route 20	ACRES 43.40		SCHOOL TAXABLE VALUE		11,086	
Richville, NY 13681	EAST-0238207 NRTH-1614541		AG001 Ag Dist #1		.00 MT	
	DEED BOOK 2007 PG-14799		FD011 Dekalb Fire Dist		11,086 TO M	
MAY BE SUBJECT TO PAYMENT	FULL MARKET VALUE	39,000	27,914 EX			
UNDER AGDIST LAW TIL 2019						
***** 145.002-2-4 *****						
835 Cr 20				145.002-2-4	1- 67- 6	
145.002-2-4	112 Dairy farm		VET WAR CT 41121	0	12,000	12,000
Whitton Archie	Hermon-Dekalb 404401	111,685	Ag Distric 41720	0	49,148	49,148
Whitton Linda L	ACRES 152.90	156,285	Enhanced S 41834	0	0	65,300
835 County Route 20	EAST-0239453 NRTH-1613437		COUNTY TAXABLE VALUE		95,137	
Richville, NY 13681	DEED BOOK 775 PG-00318		TOWN TAXABLE VALUE		95,137	
	FULL MARKET VALUE	156,285	SCHOOL TAXABLE VALUE		41,837	
MAY BE SUBJECT TO PAYMENT			AG001 Ag Dist #1		.00 MT	
UNDER AGDIST LAW TIL 2019			FD011 Dekalb Fire Dist		107,137 TO M	
			49,148 EX			
***** 145.002-2-5.1 *****						
705 Cr 20				145.002-2-5.1	1- 25- 7	
145.002-2-5.1	314 Rural vac<10		Ag Distric 41720	0	5,102	5,102
Whitton Archie Jr	Gouverneur 1 404001	8,100	COUNTY TAXABLE VALUE		2,998	
Whitton Linda	Easement 2013/20458	8,100	TOWN TAXABLE VALUE		2,998	
835 County Route 20	ACRES 9.50		SCHOOL TAXABLE VALUE		2,998	
Richville, NY 13681	EAST-0238717 NRTH-1611107		AG001 Ag Dist #1		.00 MT	
	DEED BOOK 1030 PG-01018		FD011 Dekalb Fire Dist		2,998 TO M	
MAY BE SUBJECT TO PAYMENT	FULL MARKET VALUE	8,100	5,102 EX			
UNDER AGDIST LAW TIL 2019						
***** 145.002-2-5.2 *****						
747 Cr 20				145.002-2-5.2		
145.002-2-5.2	210 1 Family Res		COUNTY TAXABLE VALUE		83,300	
Slane Jeffrey M	Gouverneur 1 404001	11,900	TOWN TAXABLE VALUE		83,300	
Slane Joanne L	280x130x179x165	83,300	SCHOOL TAXABLE VALUE		83,300	
PO Box 107	ACRES 0.68		AG001 Ag Dist #1		.00 MT	
Richville, NY 13681	EAST-0239131 NRTH-1611122		FD011 Dekalb Fire Dist		83,300 TO M	
	DEED BOOK 2006 PG-8226					
	FULL MARKET VALUE	83,300				

STATE OF NEW YORK
COUNTY - St Lawrence
TOWN - Dekalb
SWIS - 403089

2 0 1 5 T E N T A T I V E A S S E S S M E N T R O L L
T A X A B L E SECTION OF THE ROLL - 1

PAGE 439
VALUATION DATE-JUL 01, 2014
TAXABLE STATUS DATE-MAR 01, 2015

TAX MAP NUMBER SEQUENCE
UNIFORM PERCENT OF VALUE IS 100.00
UNIFORM PERCENT OF VALUE IS 100.00

TAX MAP PARCEL NUMBER	PROPERTY LOCATION & CLASS	ASSESSMENT	EXEMPTION CODE	COUNTY	TOWN	SCHOOL
CURRENT OWNERS NAME	SCHOOL DISTRICT	LAND	TAX DESCRIPTION	TAXABLE VALUE		
CURRENT OWNERS ADDRESS	PARCEL SIZE/GRID COORD	TOTAL	SPECIAL DISTRICTS	ACCOUNT NO.		

145.002-2-7	645,659 Cr 20	41	PCT OF VALUE USED FOR EXEMPTION PURPOSES	145.002-2-7	1- 16- 1	
Nault Marlene T (LU)	241 Rural res&ag		Enhanced S 41834	0	0	65,300
3400 US Highway 11	Gouverneur 1 404001	121,000	Aged - Co 41801	0	34,850	34,850 0
De Kalb Junction, NY 13630	ACRES 162.00	170,000	COUNTY TAXABLE VALUE			135,150
	EAST-0237074 NRTH-1611747		TOWN TAXABLE VALUE			135,150
	DEED BOOK 2014 PG-13210		SCHOOL TAXABLE VALUE			104,700
	FULL MARKET VALUE	170,000	AG001 Ag Dist #1		.00 MT	
			FD011 Dekalb Fire Dist		170,000 TO M	

145.002-2-8	668 Cr 20		Ag Distric 41720	0	5,108	5,108 5,108
Whitton Archie M Jr	Gouverneur 1 404001	22,000	COUNTY TAXABLE VALUE			43,892
Whitton Linda	ACRES 8.00	49,000	TOWN TAXABLE VALUE			43,892
835 County Route 20	EAST-0236978 NRTH-1609906		SCHOOL TAXABLE VALUE			43,892
Richville, NY 13681	DEED BOOK 958 PG-00995		AG001 Ag Dist #1		.00 MT	
	FULL MARKET VALUE	49,000	FD011 Dekalb Fire Dist		43,892 TO M	
			5,108 EX			

145.002-2-9	630 Cr 20		Basic Star 41854	0	0	30,730
Edney Steven L	Gouverneur 1 404001	34,800	COUNTY TAXABLE VALUE			73,800
Edney Tammy L	2/11 SP 35000	73,800	TOWN TAXABLE VALUE			73,800
630 County Route 20	ACRES 33.80 BANK8888830		SCHOOL TAXABLE VALUE			43,070
Richville, NY 13681-3119	EAST-0235896 NRTH-1609804		AG001 Ag Dist #1		.00 MT	
	DEED BOOK 2011 PG-2232		FD011 Dekalb Fire Dist		73,800 TO M	
	FULL MARKET VALUE	73,800				

145.002-2-10.2	Off Cr 20			145.002-2-10.2	1- 54- 3.2	
Raymo Carl B (LU)	321 Abandoned ag		COUNTY TAXABLE VALUE			16,500
Raymo Bonnie G (LU)	Gouverneur 1 404001	16,500	TOWN TAXABLE VALUE			16,500
195 Main St	ACRES 25.40	16,500	SCHOOL TAXABLE VALUE			16,500
Richville, NY 13681	EAST-0235159 NRTH-1609316		AG001 Ag Dist #1		.00 MT	
	DEED BOOK 2008 PG-2435		FD011 Dekalb Fire Dist		16,500 TO M	
	FULL MARKET VALUE	16,500				

145.002-2-10.11	531 Cr 20		Basic Star 41854	0	0	30,730
Devito Carl A	Gouverneur 1 404001	16,000	COUNTY TAXABLE VALUE			46,000
531 County Route 20	ACRES 2.00 BANK8888830	46,000	TOWN TAXABLE VALUE			46,000
Richville, NY 13681	EAST-0234492 NRTH-1611357		SCHOOL TAXABLE VALUE			15,270
	DEED BOOK 2011 PG-14258		AG001 Ag Dist #1		.00 MT	
	FULL MARKET VALUE	46,000	FD011 Dekalb Fire Dist		46,000 TO M	

STATE OF NEW YORK
 COUNTY - St Lawrence
 TOWN - Dekalb
 SWIS - 403089

2 0 1 5 T E N T A T I V E A S S E S S M E N T R O L L
 T A X A B L E SECTION OF THE ROLL - 1

PAGE 440
 VALUATION DATE-JUL 01, 2014
 TAXABLE STATUS DATE-MAR 01, 2015

TAX MAP NUMBER SEQUENCE
 UNIFORM PERCENT OF VALUE IS 100.00
 UNIFORM PERCENT OF VALUE IS 100.00

TAX MAP PARCEL NUMBER	PROPERTY LOCATION & CLASS	ASSESSMENT	EXEMPTION CODE	COUNTY	TOWN	SCHOOL
CURRENT OWNERS NAME	SCHOOL DISTRICT	LAND	TAX DESCRIPTION	TAXABLE VALUE		
CURRENT OWNERS ADDRESS	PARCEL SIZE/GRID COORD	TOTAL	SPECIAL DISTRICTS	ACCOUNT NO.		
***** 145.002-2-12 *****						
145.002-2-12	Cr 20 105 Vac farmland		Ag Distric 41720	0	35,906	35,906
Reynolds Gary R	Gouverneur 1 404001	66,600	COUNTY TAXABLE VALUE		30,694	
Reynolds Alice J	ACRES 74.00	66,600	TOWN TAXABLE VALUE		30,694	
420 County Route 20	EAST-0235300 NRTH-1612670		SCHOOL TAXABLE VALUE		30,694	
Richville, NY 13681	DEED BOOK 2007 PG-14799		AG001 Ag Dist #1		.00 MT	
	FULL MARKET VALUE	66,600	FD011 Dekalb Fire Dist		30,694 TO M	
MAY BE SUBJECT TO PAYMENT UNDER AGDIST LAW TIL 2019						
***** 145.002-2-13.1 *****						
145.002-2-13.1	420 Cr 20 112 Dairy farm		Silo 42100	0	50	50
Reynolds Gary R	Gouverneur 1 404001	174,500	Ag Distric 41720	0	82,615	82,615
Reynolds Alice J	ACRES 212.30	253,400	Basic Star 41854	0	0	30,730
420 County Route 20	EAST-0235528 NRTH-1614307		VETWAR CTS 41120	0	12,000	12,000
Richville, NY 13681	DEED BOOK 2007 PG-14799		COUNTY TAXABLE VALUE		158,735	
	FULL MARKET VALUE	253,400	TOWN TAXABLE VALUE		158,735	
MAY BE SUBJECT TO PAYMENT UNDER AGDIST LAW TIL 2019						
			SCHOOL TAXABLE VALUE		128,005	
			AG001 Ag Dist #1		.00 MT	
			FD011 Dekalb Fire Dist		170,735 TO M	
			82,665 EX			
***** 145.002-2-15 *****						
145.002-2-15	Cr 18 120 Field crops		COUNTY TAXABLE VALUE		38,000	
Reynolds Gary R	Gouverneur 1 404001	38,000	TOWN TAXABLE VALUE		38,000	
Reynolds Alice J	ACRES 42.40	38,000	SCHOOL TAXABLE VALUE		38,000	
420 County Route 20	EAST-0235532 NRTH-1615242		AG001 Ag Dist #1		.00 MT	
Richville, NY 13681	DEED BOOK 2007 PG-14799		FD011 Dekalb Fire Dist		38,000 TO M	
	FULL MARKET VALUE	38,000				
***** 145.002-2-16.1 *****						
145.002-2-16.1	599 Cr 20 240 Rural res		VETCOM CTS 41130	0	20,000	20,000
Denault Charles H Sr	Gouverneur 1 404001	19,800	VETCOM CTS 41130	0	20,000	20,000
Denault Carol E	ACRES 8.40	134,000	VETDIS CTS 41140	0	40,000	40,000
599 County Route 20	EAST-0235423 NRTH-1610937		Enhanced S 41834	0	0	54,000
Richville, NY 13681	DEED BOOK 2003 PG-12066		COUNTY TAXABLE VALUE		54,000	
	FULL MARKET VALUE	134,000	TOWN TAXABLE VALUE		54,000	
			SCHOOL TAXABLE VALUE		0	
			AG001 Ag Dist #1		.00 MT	
			FD011 Dekalb Fire Dist		134,000 TO M	

STATE OF NEW YORK
COUNTY - St Lawrence
TOWN - Dekalb
SWIS - 403089

2 0 1 5 T E N T A T I V E A S S E S S M E N T R O L L
T A X A B L E SECTION OF THE ROLL - 1

PAGE 441
VALUATION DATE-JUL 01, 2014
TAXABLE STATUS DATE-MAR 01, 2015

TAX MAP NUMBER SEQUENCE
UNIFORM PERCENT OF VALUE IS 100.00
UNIFORM PERCENT OF VALUE IS 100.00

TAX MAP PARCEL NUMBER	PROPERTY LOCATION & CLASS	ASSESSMENT	EXEMPTION CODE	COUNTY	TOWN	SCHOOL
CURRENT OWNERS NAME	SCHOOL DISTRICT	LAND	TAX DESCRIPTION	TAXABLE VALUE		
CURRENT OWNERS ADDRESS	PARCEL SIZE/GRID COORD	TOTAL	SPECIAL DISTRICTS	ACCOUNT NO.		

145.002-2-16.21	CR 20			145.002-2-16.21	*****	
Devito Carl A	322 Rural vac>10		COUNTY TAXABLE VALUE	13,100		
531 County Route 20	Gouverneur 1 404001	13,100	TOWN TAXABLE VALUE	13,100		
Richville, NY 13681	ACRES 13.50	13,100	SCHOOL TAXABLE VALUE	13,100		
	EAST-0234940 NRTH-1611427		AG001 Ag Dist #1	.00 MT		
	DEED BOOK 2013 PG-2752		FD011 Dekalb Fire Dist	13,100 TO M		
	FULL MARKET VALUE	13,100				

145.002-2-16.22	525 CR 20			145.002-2-16.22	*****	
Little Wayne	314 Rural vac<10		COUNTY TAXABLE VALUE	7,100		
Little Pamela B	Gouverneur 1 404001	7,100	TOWN TAXABLE VALUE	7,100		
2201 County Route 27	FRNT 213.00 DPTH	7,100	SCHOOL TAXABLE VALUE	7,100		
Russell, NY 13684	ACRES 4.20		AG001 Ag Dist #1	.00 MT		
	EAST-0234609 NRTH-1611841		FD011 Dekalb Fire Dist	7,100 TO M		
	DEED BOOK 2013 PG-16168					
	FULL MARKET VALUE	7,100				

145.002-2-17	532 Cr 20			145.002-2-17	*****	
Sharpe Christopher B	240 Rural res		Basic Star 41854	0	0	30,730
Sharpe Jennifer L	Gouverneur 1 404001	114,100	COUNTY TAXABLE VALUE	274,500		
532 County Route 20	ACRES 159.80 BANK8888830	274,500	TOWN TAXABLE VALUE	274,500		
Richville, NY 13681	EAST-0233944 NRTH-1611062		SCHOOL TAXABLE VALUE	243,770		
	DEED BOOK 2003 PG-12066		AG001 Ag Dist #1	.00 MT		
	FULL MARKET VALUE	274,500	FD011 Dekalb Fire Dist	274,500 TO M		

STATE OF NEW YORK
 COUNTY - St Lawrence
 TOWN - Dekalb
 SWIS - 403089

2 0 1 5 T E N T A T I V E A S S E S S M E N T R O L L
 T A X A B L E SECTION OF THE ROLL - 1
 M A P S E C T I O N - 145
 S U B - S E C T I O N - 002
 UNIFORM PERCENT OF VALUE IS 100.00

PAGE 442
 VALUATION DATE-JUL 01, 2014
 TAXABLE STATUS DATE-MAR 01, 2015
 RPS150/V04/L015
 CURRENT DATE 4/21/2015

*** S P E C I A L D I S T R I C T S U M M A R Y ***

CODE	DISTRICT NAME	TOTAL PARCELS	EXTENSION TYPE	EXTENSION VALUE	AD VALOREM VALUE	EXEMPT AMOUNT	TAXABLE VALUE
AG001	Ag Dist #1	37	MOVTAX				
FD011	Dekalb Fire Di	59	TOTAL M		3479,665	213,443	3266,222
LT009	Bigelow Light	20	TOTAL M		1060,400		1060,400

*** S C H O O L D I S T R I C T S U M M A R Y ***

CODE	DISTRICT NAME	TOTAL PARCELS	ASSESSED LAND	ASSESSED TOTAL	EXEMPT AMOUNT	TOTAL TAXABLE	STAR AMOUNT	STAR TAXABLE
404001	Gouverneur 1	58	1596,680	3323,380	271,355	3052,025	886,535	2165,490
404401	Hermon-Dekalb	1	111,685	156,285	49,148	107,137	65,300	41,837
	S U B - T O T A L	59	1708,365	3479,665	320,503	3159,162	951,835	2207,327
	T O T A L	59	1708,365	3479,665	320,503	3159,162	951,835	2207,327

*** S Y S T E M C O D E S S U M M A R Y ***

NO SYSTEM EXEMPTIONS AT THIS LEVEL

*** E X E M P T I O N S U M M A R Y ***

CODE	DESCRIPTION	TOTAL PARCELS	COUNTY	TOWN	SCHOOL
41003	Vet Chg of	1		81,911	
41112	Vet Pro Ra	1	64,971		
41120	VETWAR CTS	3	27,060	27,060	27,060
41121	VET WAR CT	1	12,000	12,000	
41130	VETCOM CTS	1	40,000	40,000	40,000
41140	VETDIS CTS	1	40,000	40,000	40,000
41720	Ag Distric	7	213,393	213,393	213,393
41801	Aged - Co	2	46,200	46,200	
41834	Enhanced S	6			337,900
41854	Basic Star	20			613,935
42100	Silo	1	50	50	50

STATE OF NEW YORK
 COUNTY - St Lawrence
 TOWN - Dekalb
 SWIS - 403089

2 0 1 5 T E N T A T I V E A S S E S S M E N T R O L L

T A X A B L E SECTION OF THE ROLL - 1

VALUATION DATE-JUL 01, 2014
 TAXABLE STATUS DATE-MAR 01, 2015
 RPS150/V04/L015
 CURRENT DATE 4/21/2015

M A P S E C T I O N - 145
 S U B - S E C T I O N - 002
 UNIFORM PERCENT OF VALUE IS 100.00

*** E X E M P T I O N S U M M A R Y ***

CODE	DESCRIPTION	TOTAL PARCELS	COUNTY	TOWN	SCHOOL
	T O T A L	44	443,674	460,614	1272,338

*** G R A N D T O T A L S ***

ROLL SEC	DESCRIPTION	TOTAL PARCELS	ASSESSED LAND	ASSESSED TOTAL	TAXABLE COUNTY	TAXABLE TOWN	TAXABLE SCHOOL	STAR TAXABLE
1	TAXABLE	59	1708,365	3479,665	3035,991	3019,051	3159,162	2207,327

STATE OF NEW YORK
COUNTY - St Lawrence
TOWN - Dekalb
SWIS - 403089

2 0 1 5 T E N T A T I V E A S S E S S M E N T R O L L
T A X A B L E SECTION OF THE ROLL - 1

PAGE 444
VALUATION DATE-JUL 01, 2014
TAXABLE STATUS DATE-MAR 01, 2015

TAX MAP NUMBER SEQUENCE
UNIFORM PERCENT OF VALUE IS 100.00
UNIFORM PERCENT OF VALUE IS 100.00

TAX MAP PARCEL NUMBER	PROPERTY LOCATION & CLASS	ASSESSMENT	EXEMPTION CODE	COUNTY	TOWN	SCHOOL
CURRENT OWNERS NAME	SCHOOL DISTRICT	LAND	TAX DESCRIPTION	TAXABLE VALUE		
CURRENT OWNERS ADDRESS	PARCEL SIZE/GRID COORD	TOTAL	SPECIAL DISTRICTS	ACCOUNT NO.		
***** 145.003-2-1 *****						
512 Cole Rd						1- 51- 4
145.003-2-1	113 Cattle farm		Basic Star 41854	0	0	30,730
Hartle David W	Gouverneur 1 404001	43,800	Ag Distric 41720	0	14,522	14,522
Hartle Connie M	33 Ar	135,000	COUNTY TAXABLE VALUE			120,478
512 Cole Rd	ACRES 38.00		TOWN TAXABLE VALUE			120,478
Gouverneur, NY 13642	EAST-0223613 NRTH-1607297		SCHOOL TAXABLE VALUE			89,748
	DEED BOOK 1998 PG-2422		AG001 Ag Dist #1		.00 MT	
MAY BE SUBJECT TO PAYMENT	FULL MARKET VALUE	135,000	FD011 Dekalb Fire Dist		120,478 TO M	
UNDER AGDIST LAW TIL 2019			14,522 EX			
***** 145.003-2-1./1 *****						
	Cole Rd					1-46-14
145.003-2-1./1	720 Mine/quarry		COUNTY TAXABLE VALUE		100	
Davis Gary L	Gouverneur 1 404001	0	TOWN TAXABLE VALUE		100	
Karolyi Carolyn	Lot 488	100	SCHOOL TAXABLE VALUE		100	
5170 Laura Ln	Mineral Rights		FD011 Dekalb Fire Dist		100 TO M	
Canandaigua, NY 14424	DEED BOOK 928 PG-00617		FULL MARKET VALUE		100	
***** 145.003-2-2 *****						
153 Davis Rd						1- 36-11
145.003-2-2	240 Rural res		Enhanced S 41834	0	0	65,300
Lavender Bonnie C	Gouverneur 1 404001	128,700	Ag Distric 41720	0	45,430	45,430
153 Davis Rd	182 Ar	210,600	COUNTY TAXABLE VALUE			165,170
Richville, NY 13681	ACRES 151.10		TOWN TAXABLE VALUE			165,170
	EAST-0225161 NRTH-1605540		SCHOOL TAXABLE VALUE			99,870
MAY BE SUBJECT TO PAYMENT	DEED BOOK 1013 PG-00960		AG001 Ag Dist #1		.00 MT	
UNDER AGDIST LAW TIL 2019	FULL MARKET VALUE	210,600	FD011 Dekalb Fire Dist		165,170 TO M	
			45,430 EX			
***** 145.003-2-2./1 *****						
	Davis Rd					1-46-12
145.003-2-2./1	720 Mine/quarry		COUNTY TAXABLE VALUE		100	
Davis Gary L	Gouverneur 1 404001	0	TOWN TAXABLE VALUE		100	
Karolyi Carolyn	Lot 486	100	SCHOOL TAXABLE VALUE		100	
5170 Laura Ln	Mineral Rights		FD011 Dekalb Fire Dist		100 TO M	
Canandaigua, NY 14424	DEED BOOK 928 PG-00617		FULL MARKET VALUE		100	
***** 145.003-2-3.1 *****						
170 Davis Rd						1- 25- 9
145.003-2-3.1	240 Rural res		Ag Distric 41720	0	32,297	32,297
Davis Gary & Dorothy	Gouverneur 1 404001	72,600	COUNTY TAXABLE VALUE		109,703	
Davis Gregory	ACRES 78.10	142,000	TOWN TAXABLE VALUE		109,703	
5170 Laura Lane	EAST-0225549 NRTH-1607758		SCHOOL TAXABLE VALUE		109,703	
Canandaigua, NY 14424	DEED BOOK 2012 PG-7271		AG001 Ag Dist #1		.00 MT	
MAY BE SUBJECT TO PAYMENT	FULL MARKET VALUE	142,000	FD011 Dekalb Fire Dist		109,703 TO M	
UNDER AGDIST LAW TIL 2019			32,297 EX			

STATE OF NEW YORK
COUNTY - St Lawrence
TOWN - Dekalb
SWIS - 403089

2 0 1 5 T E N T A T I V E A S S E S S M E N T R O L L
T A X A B L E SECTION OF THE ROLL - 1

PAGE 445
VALUATION DATE-JUL 01, 2014
TAXABLE STATUS DATE-MAR 01, 2015

TAX MAP NUMBER SEQUENCE
UNIFORM PERCENT OF VALUE IS 100.00
UNIFORM PERCENT OF VALUE IS 100.00

TAX MAP PARCEL NUMBER	PROPERTY LOCATION & CLASS	ASSESSMENT	EXEMPTION CODE	COUNTY	TOWN	SCHOOL
CURRENT OWNERS NAME	SCHOOL DISTRICT	LAND	TAX DESCRIPTION	TAXABLE VALUE		
CURRENT OWNERS ADDRESS	PARCEL SIZE/GRID COORD	TOTAL	SPECIAL DISTRICTS	ACCOUNT NO.		
***** 145.003-2-4 *****						
145.003-2-4	100 Davis Rd					
Fiefield Evelyn (LU)	270 Mfg housing		Enhanced S 41834	0	0	0 22,100
% Duane Simmons	Gouverneur 1 404001	16,100	COUNTY TAXABLE VALUE		22,100	
100 Davis Rd	1049/370 To Dinah Simmons	22,100	TOWN TAXABLE VALUE		22,100	
Richville, NY 13681	Lu To Evelyn Simmons		SCHOOL TAXABLE VALUE		0	
	ACRES 2.10		AG001 Ag Dist #1		.00 MT	
	EAST-0225451 NRTH-1606896		FD011 Dekalb Fire Dist		22,100 TO M	
	DEED BOOK 2005 PG-22295					
	FULL MARKET VALUE	22,100				
***** 145.003-2-5.2 *****						
145.003-2-5.2	Davis Rd					
Terpstra Richard	322 Rural vac>10		Ag Distric 41720	0	33,043	33,043 33,043
Terpstra Elaine	Gouverneur 1 404001	64,000	COUNTY TAXABLE VALUE		30,957	
1291 Boland Rd	ACRES 94.40	64,000	TOWN TAXABLE VALUE		30,957	
Richville, NY 13681	EAST-0226879 NRTH-1605936		SCHOOL TAXABLE VALUE		30,957	
	DEED BOOK 1041 PG-00182		AG001 Ag Dist #1		.00 MT	
	FULL MARKET VALUE	64,000	FD011 Dekalb Fire Dist		30,957 TO M	
			33,043 EX			
MAY BE SUBJECT TO PAYMENT UNDER AGDIST LAW TIL 2019						
***** 145.003-2-5.11 *****						
145.003-2-5.11	Davis Rd					
Dalton Gary	105 Vac farmland		COUNTY TAXABLE VALUE		1,800	1- 24- 8
8 Green Street Ext	Gouverneur 1 404001	1,800	TOWN TAXABLE VALUE		1,800	
De Kalb Junction, NY	FRNT 419.00 DPTH	1,800	SCHOOL TAXABLE VALUE		1,800	
13630-3137	ACRES 4.00		AG001 Ag Dist #1		.00 MT	
	EAST-0226728 NRTH-1605032		FD011 Dekalb Fire Dist		1,800 TO M	
	DEED BOOK 824 PG-00515					
	FULL MARKET VALUE	1,800				
***** 145.003-2-5.12 *****						
145.003-2-5.12	10 Davis Rd					
Dalton Michael P	210 1 Family Res		Basic Star 41854	0	0	0 30,730
Dalton Angel D	Gouverneur 1 404001	21,000	COUNTY TAXABLE VALUE		79,900	
PO Box 134	FRNT 360.00 DPTH	79,900	TOWN TAXABLE VALUE		79,900	
Richville, NY 13681	ACRES 3.00 BANK8888830		SCHOOL TAXABLE VALUE		49,170	
	EAST-0226522 NRTH-1605344		AG001 Ag Dist #1		.00 MT	
	DEED BOOK 2005 PG-13909		FD011 Dekalb Fire Dist		79,900 TO M	
	FULL MARKET VALUE	79,900				
***** 145.003-2-6.1 *****						
145.003-2-6.1	290 Hayden Rd					
Pacella Anthony	321 Abandoned ag		COUNTY TAXABLE VALUE		5,100	1- 72- 9
2831 N Oakland Forest Dr Apt 3	Gouverneur 1 404001	5,100	TOWN TAXABLE VALUE		5,100	
Oakland Park, FL 33309-7657	FRNT 210.00 DPTH 210.00	5,100	SCHOOL TAXABLE VALUE		5,100	
	ACRES 1.02		AG001 Ag Dist #1		.00 MT	
	EAST-0228444 NRTH-1604903		FD011 Dekalb Fire Dist		5,100 TO M	
	DEED BOOK 2007 PG-17605					
	FULL MARKET VALUE	5,100				

STATE OF NEW YORK
 COUNTY - St Lawrence
 TOWN - Dekalb
 SWIS - 403089

2 0 1 5 T E N T A T I V E A S S E S S M E N T R O L L
 T A X A B L E SECTION OF THE ROLL - 1

PAGE 446
 VALUATION DATE-JUL 01, 2014
 TAXABLE STATUS DATE-MAR 01, 2015

TAX MAP NUMBER SEQUENCE
 UNIFORM PERCENT OF VALUE IS 100.00
 UNIFORM PERCENT OF VALUE IS 100.00

TAX MAP PARCEL NUMBER	PROPERTY LOCATION & CLASS	ASSESSMENT	EXEMPTION CODE	COUNTY	TOWN	SCHOOL
CURRENT OWNERS NAME	SCHOOL DISTRICT	LAND	TAX DESCRIPTION	TAXABLE VALUE		
CURRENT OWNERS ADDRESS	PARCEL SIZE/GRID COORD	TOTAL	SPECIAL DISTRICTS	ACCOUNT NO.		
***** 145.003-2-6.2 *****						
1291 Boland Rd				145.003-2-6.2	1- 57- 7	
145.003-2-6.2	240 Rural res		Ag Distric 41720	0	13,162	13,162
Terpstra Richard	Gouverneur 1 404001	38,000	Basic Star 41854	0	0	0
1291 Boland Rd	38.00 D	143,000	COUNTY TAXABLE VALUE		129,838	
Richville, NY 13681	ACRES 29.20		TOWN TAXABLE VALUE		129,838	
	EAST-0227188 NRTH-1606917		SCHOOL TAXABLE VALUE		99,108	
MAY BE SUBJECT TO PAYMENT	DEED BOOK 907 PG-00031		AG001 Ag Dist #1		.00 MT	
UNDER AGDIST LAW TIL 2019	FULL MARKET VALUE	143,000	FD011 Dekalb Fire Dist		129,838	TO M
			13,162 EX			
***** 145.003-2-7 *****						
1292 Boland Rd				145.003-2-7	1- 24- 7	
145.003-2-7	270 Mfg housing		Enhanced S 41834	0	0	0
Mullin Keitha R	Gouverneur 1 404001	13,000	COUNTY TAXABLE VALUE		60,000	60,000
1292 Boland Rd	FRNT 132.00 DPTH 240.00	60,000	TOWN TAXABLE VALUE		60,000	
Richville, NY 13681	EAST-0227833 NRTH-1605810		SCHOOL TAXABLE VALUE		0	
	DEED BOOK 2004 PG-6319		AG001 Ag Dist #1		.00 MT	
	FULL MARKET VALUE	60,000	FD011 Dekalb Fire Dist		60,000	TO M
***** 145.003-2-8.2 *****						
1220 Boland Rd		96 PCT OF VALUE USED FOR EXEMPTION PURPOSES		145.003-2-8.2	1- 55-12.1	
145.003-2-8.2	210 1 Family Res		Aged - Cou 41802	0	53,376	0
Davis Frederick (Lu)	Gouverneur 1 404001	21,000	Aged - Tow 41803	0	0	66,720
Davis Catherine (Lu)	FRNT 700.00 DPTH 436.00	139,000	Enhanced S 41834	0	0	0
1220 Boland Rd	ACRES 7.00		COUNTY TAXABLE VALUE		85,624	
Richville, NY 13681	EAST-0226624 NRTH-1604098		TOWN TAXABLE VALUE		72,280	
	DEED BOOK 2003 PG-1686		SCHOOL TAXABLE VALUE		73,700	
	FULL MARKET VALUE	139,000	AG001 Ag Dist #1		.00 MT	
			FD011 Dekalb Fire Dist		139,000	TO M
***** 145.003-2-8.11 *****						
1168 Boland Rd				145.003-2-8.11	1- 55-12.2	
145.003-2-8.11	240 Rural res		COUNTY TAXABLE VALUE		50,000	
Davis Catherine J	Gouverneur 1 404001	21,900	TOWN TAXABLE VALUE		50,000	
% Chastity Davis	ACRES 11.60	50,000	SCHOOL TAXABLE VALUE		50,000	
177 Main St	EAST-0226912 NRTH-1603792		AG001 Ag Dist #1		.00 MT	
Richville, NY 13681	DEED BOOK 993 PG-00016		FD011 Dekalb Fire Dist		50,000	TO M
	FULL MARKET VALUE	50,000				
***** 145.003-2-8.12 *****						
1174 Boland Rd				145.003-2-8.12		
145.003-2-8.12	270 Mfg housing		COUNTY TAXABLE VALUE		35,500	
Bassette Alan R	Gouverneur 1 404001	19,000	TOWN TAXABLE VALUE		35,500	
184 Shore Oaks Drv	FRNT 949.00 DPTH	35,500	SCHOOL TAXABLE VALUE		35,500	
Oswego, NY 13126	ACRES 7.10		AG001 Ag Dist #1		.00 MT	
	EAST-0226244 NRTH-1603250		FD011 Dekalb Fire Dist		35,500	TO M
	DEED BOOK 2013 PG-16889					
	FULL MARKET VALUE	35,500				

STATE OF NEW YORK
COUNTY - St Lawrence
TOWN - Dekalb
SWIS - 403089

2 0 1 5 T E N T A T I V E A S S E S S M E N T R O L L
T A X A B L E SECTION OF THE ROLL - 1

PAGE 447
VALUATION DATE-JUL 01, 2014
TAXABLE STATUS DATE-MAR 01, 2015

TAX MAP NUMBER SEQUENCE
UNIFORM PERCENT OF VALUE IS 100.00
UNIFORM PERCENT OF VALUE IS 100.00

TAX MAP PARCEL NUMBER	PROPERTY LOCATION & CLASS	ASSESSMENT	EXEMPTION CODE	COUNTY	TOWN	SCHOOL
CURRENT OWNERS NAME	SCHOOL DISTRICT	LAND	TAX DESCRIPTION	TAXABLE VALUE		
CURRENT OWNERS ADDRESS	PARCEL SIZE/GRID COORD	TOTAL	SPECIAL DISTRICTS	ACCOUNT NO.		

145.003-2-9	1181 Boland Rd 240 Rural res		Basic Star 41854	0	0	0 30,730
Fawcett Robert	Gouverneur 1 404001	24,000	COUNTY TAXABLE VALUE	65,000		
Fawcett Patricia	ACRES 15.60	65,000	TOWN TAXABLE VALUE	65,000		
PO Box 190	EAST-0226122 NRTH-1604319		SCHOOL TAXABLE VALUE	34,270		
Richville, NY 13681	DEED BOOK 926 PG-00499		AG001 Ag Dist #1	.00 MT		
	FULL MARKET VALUE	65,000	FD011 Dekalb Fire Dist	65,000 TO M		

145.003-2-10	Davis Rd 321 Abandoned ag		COUNTY TAXABLE VALUE	56,000		1- 53- 8
Taylor Clifford T	Gouverneur 1 404001	56,000	TOWN TAXABLE VALUE	56,000		
Taylor Karen E	ACRES 59.50	56,000	SCHOOL TAXABLE VALUE	56,000		
954 Scotch Settlement Rd	EAST-0225515 NRTH-1603538		AG001 Ag Dist #1	.00 MT		
Gouverneur, NY 13642	DEED BOOK 1068 PG-962		FD011 Dekalb Fire Dist	56,000 TO M		
	FULL MARKET VALUE	56,000				

145.003-2-10./1	Davis Rd 720 Mine/quarry		COUNTY TAXABLE VALUE	100		1-46-11
Davis Gary L	Gouverneur 1 404001	0	TOWN TAXABLE VALUE	100		
Karolyi Carolyn	Lot 485	100	SCHOOL TAXABLE VALUE	100		
5170 Laura Ln	Mineral Rights		FD011 Dekalb Fire Dist	100 TO M		
Canandaigua, NY 14424	DEED BOOK 928 PG-00617					
	FULL MARKET VALUE	100				

145.003-2-11	458 Cole Rd 112 Dairy farm		COUNTY TAXABLE VALUE	150,000		1- 18- 6
Shetler Ezra	Gouverneur 1 404001	63,600	TOWN TAXABLE VALUE	150,000		
Shetler Frances	ACRES 64.30	150,000	SCHOOL TAXABLE VALUE	150,000		
458 Cole Rd	EAST-0223819 NRTH-1605382		AG001 Ag Dist #1	.00 MT		
Gouverneur, NY 13642	DEED BOOK 2014 PG-16350		FD011 Dekalb Fire Dist	150,000 TO M		
	FULL MARKET VALUE	150,000				
MAY BE SUBJECT TO PAYMENT UNDER AGDIST LAW TIL 2019						

145.003-2-11./1	Cole Rd 720 Mine/quarry		COUNTY TAXABLE VALUE	100		1-46-13
Davis Gary L	Gouverneur 1 404001	0	TOWN TAXABLE VALUE	100		
Karolyi Carolyn	Lot 487	100	SCHOOL TAXABLE VALUE	100		
5170 Laura Ln	Mineral Rights		FD011 Dekalb Fire Dist	100 TO M		
Canandaigua, NY 14424	DEED BOOK 928 PG-00617					
	FULL MARKET VALUE	100				

STATE OF NEW YORK
 COUNTY - St Lawrence
 TOWN - Dekalb
 SWIS - 403089

2 0 1 5 T E N T A T I V E A S S E S S M E N T R O L L
 T A X A B L E SECTION OF THE ROLL - 1

PAGE 448
 VALUATION DATE-JUL 01, 2014
 TAXABLE STATUS DATE-MAR 01, 2015

TAX MAP NUMBER SEQUENCE
 UNIFORM PERCENT OF VALUE IS 100.00
 UNIFORM PERCENT OF VALUE IS 100.00

TAX MAP PARCEL NUMBER	PROPERTY LOCATION & CLASS	ASSESSMENT	EXEMPTION CODE	COUNTY	TOWN	SCHOOL
CURRENT OWNERS NAME	SCHOOL DISTRICT	LAND	TAX DESCRIPTION	TAXABLE VALUE		
CURRENT OWNERS ADDRESS	PARCEL SIZE/GRID COORD	TOTAL	SPECIAL DISTRICTS	ACCOUNT NO.		
***** 145.003-2-12 *****						
145.003-2-12	Cole Rd 105 Vac farmland		COUNTY TAXABLE VALUE	29,600		1- 18- 8
Hartle David W	Gouverneur 1 404001	29,600	TOWN TAXABLE VALUE	29,600		
Hartle Connie M	ACRES 35.90	29,600	SCHOOL TAXABLE VALUE	29,600		
512 Cole Rd	EAST-0222641 NRTH-1606754		AG001 Ag Dist #1	.00 MT		
Gouverneur, NY 13642	DEED BOOK 2014 PG-7945		FD011 Dekalb Fire Dist	29,600 TO M		
	FULL MARKET VALUE	29,600				
MAY BE SUBJECT TO PAYMENT UNDER AGDIST LAW TIL 2019						
***** 145.003-2-13 *****						
145.003-2-13	427 Cole Rd 270 Mfg housing		Basic Star 41854	0	0	1- 65-15
Lancto Jeffrey A	Gouverneur 1 404001	18,000	COUNTY TAXABLE VALUE	37,000	0	30,730
427 Cole Rd	375x422x628x350	37,000	TOWN TAXABLE VALUE	37,000		
Gouverneur, NY 13642-3160	ACRES 4.00		SCHOOL TAXABLE VALUE	6,270		
	EAST-0222825 NRTH-1605058		AG001 Ag Dist #1	.00 MT		
	DEED BOOK 1091 PG-94		FD011 Dekalb Fire Dist	37,000 TO M		
	FULL MARKET VALUE	37,000				
***** 145.003-2-14 *****						
145.003-2-14	405 Cole Rd 112 Dairy farm		Ag Distric 41720	0	63,873	1- 18- 7
Brown Robert J	Gouverneur 1 404001	153,100	Enhanced S 41834	0	0	63,873
Brown Linda	ACRES 195.30	231,200	Silo 42100	0	2,800	0
405 Cole Rd	EAST-0221992 NRTH-1603798		COUNTY TAXABLE VALUE	164,527	2,800	72,860
Gouverneur, NY 13642	DEED BOOK 2014 PG-428		TOWN TAXABLE VALUE	164,527		2,800
	FULL MARKET VALUE	231,200	SCHOOL TAXABLE VALUE	91,667		
			AG001 Ag Dist #1	.00 MT		
			FD011 Dekalb Fire Dist	164,527 TO M		
			66,673 EX			
MAY BE SUBJECT TO PAYMENT UNDER AGDIST LAW TIL 2019						
***** 145.003-2-14./1 *****						
145.003-2-14./1	Cole Rd 720 Mine/quarry		COUNTY TAXABLE VALUE	100		1-46-15
Davis Gary L	Gouverneur 1 404001	0	TOWN TAXABLE VALUE	100		
Karolyi Carolyn	Lt 490	100	SCHOOL TAXABLE VALUE	100		
5170 Laura Ln	Mineral Rights		FD011 Dekalb Fire Dist	100 TO M		
Canandaigua, NY 14424	DEED BOOK 928 PG-00617					
	FULL MARKET VALUE	100				
***** 145.003-2-15.1 *****						
145.003-2-15.1	Off Ush 11 105 Vac farmland		Ag Distric 41720	0	5,232	1- 68-10.2
Harper Mark C	Gouverneur 1 404001	10,500	COUNTY TAXABLE VALUE	5,268	5,232	5,232
PO Box 134	ACRES 16.40	10,500	TOWN TAXABLE VALUE	5,268		
Haillesboro, NY 13645	EAST-0220375 NRTH-1605098		SCHOOL TAXABLE VALUE	5,268		
	DEED BOOK 2001 PG-15592		AG001 Ag Dist #1	.00 MT		
	FULL MARKET VALUE	10,500	FD011 Dekalb Fire Dist	5,268 TO M		
			5,232 EX			
MAY BE SUBJECT TO PAYMENT UNDER AGDIST LAW TIL 2019						

STATE OF NEW YORK
 COUNTY - St Lawrence
 TOWN - Dekalb
 SWIS - 403089

2 0 1 5 T E N T A T I V E A S S E S S M E N T R O L L

T A X A B L E SECTION OF THE ROLL - 1

VALUATION DATE-JUL 01, 2014

TAXABLE STATUS DATE-MAR 01, 2015

TAX MAP NUMBER SEQUENCE
 UNIFORM PERCENT OF VALUE IS 100.00
 UNIFORM PERCENT OF VALUE IS 100.00

TAX MAP PARCEL NUMBER	PROPERTY LOCATION & CLASS	ASSESSMENT	EXEMPTION CODE	COUNTY	TOWN	SCHOOL
CURRENT OWNERS NAME	SCHOOL DISTRICT	LAND	TAX DESCRIPTION	TAXABLE VALUE		ACCOUNT NO.
CURRENT OWNERS ADDRESS	PARCEL SIZE/GRID COORD	TOTAL	SPECIAL DISTRICTS			

145.003-2-15.2	2256 Ush 11			145.003-2-15.2		*****
Richville Fuel Co Inc	450 Retail srvc		COUNTY TAXABLE VALUE	45,000		1- 68-13
PO Box 279	Gouverneur 1 404001	20,000	TOWN TAXABLE VALUE	45,000		
Richville, NY 13681	Comm/garage	45,000	SCHOOL TAXABLE VALUE	45,000		
	563x285x294x64		AG001 Ag Dist #1	.00 MT		
	ACRES 2.40		FD011 Dekalb Fire Dist	45,000 TO M		
	EAST-0220031 NRTH-1605623					
	DEED BOOK 1057 PG-38					
	FULL MARKET VALUE	45,000				

145.003-2-16	2268 Ush 11			145.003-2-16		*****
Harper David J	240 Rural res		Basic Star 41854	0	0	1- 68-10.1
2268 US Highway 11	Gouverneur 1 404001	62,400	COUNTY TAXABLE VALUE	280,000	0	30,730
Gouverneur, NY 13642	ACRES 69.00	280,000	TOWN TAXABLE VALUE	280,000		
	EAST-0221003 NRTH-1605877		SCHOOL TAXABLE VALUE	249,270		
	DEED BOOK 2005 PG-2238		AG001 Ag Dist #1	.00 MT		
	FULL MARKET VALUE	280,000	FD011 Dekalb Fire Dist	280,000 TO M		

145.003-2-17	2292 Ush 11			145.003-2-17		*****
Allen Amy	210 1 Family Res		Basic Star 41854	0	0	1- 65- 2
2292 US Highway 11	Gouverneur 1 404001	14,100	COUNTY TAXABLE VALUE	76,000	0	30,730
Gouverneur, NY 13642	0.79a(survey)	76,000	TOWN TAXABLE VALUE	76,000		
	215x159x215x161		SCHOOL TAXABLE VALUE	45,270		
	FRNT 215.00 DPTH 160.00		AG001 Ag Dist #1	.00 MT		
	ACRES 0.08 BANK8888870		FD011 Dekalb Fire Dist	76,000 TO M		
	EAST-0220426 NRTH-1606410					
	DEED BOOK 2009 PG-6385					
	FULL MARKET VALUE	76,000				

145.003-2-18.1	2334 Ush 11			145.003-2-18.1		*****
Cardinell Cindy S	270 Mfg housing		Basic Star 41854	0	0	1- 27-14
2334 US Highway 11	Gouverneur 1 404001	35,100	COUNTY TAXABLE VALUE	60,000	0	30,730
Gouverneur, NY 13642-3453	ACRES 32.00	60,000	TOWN TAXABLE VALUE	60,000		
	EAST-0221443 NRTH-1606977		SCHOOL TAXABLE VALUE	29,270		
	DEED BOOK 2012 PG-19363		AG001 Ag Dist #1	.00 MT		
	FULL MARKET VALUE	60,000	FD011 Dekalb Fire Dist	60,000 TO M		

145.003-2-18.2	Cole Rd			145.003-2-18.2		*****
Lancto Jeffrey A	105 Vac farmland		COUNTY TAXABLE VALUE	12,200		
427 Cole Rd	Gouverneur 1 404001	12,200	TOWN TAXABLE VALUE	12,200		
Gouverneur, NY 13642-3160	13.66a (D)	12,200	SCHOOL TAXABLE VALUE	12,200		
	ACRES 13.70		AG001 Ag Dist #1	.00 MT		
	EAST-0222506 NRTH-1605135		FD011 Dekalb Fire Dist	12,200 TO M		
	DEED BOOK 1091 PG-94					
	FULL MARKET VALUE	12,200				

STATE OF NEW YORK
 COUNTY - St Lawrence
 TOWN - Dekalb
 SWIS - 403089

2 0 1 5 T E N T A T I V E A S S E S S M E N T R O L L

T A X A B L E SECTION OF THE ROLL - 1

VALUATION DATE-JUL 01, 2014

TAXABLE STATUS DATE-MAR 01, 2015

TAX MAP NUMBER SEQUENCE
 UNIFORM PERCENT OF VALUE IS 100.00
 UNIFORM PERCENT OF VALUE IS 100.00

TAX MAP PARCEL NUMBER	PROPERTY LOCATION & CLASS	ASSESSMENT	EXEMPTION CODE	COUNTY	TOWN	SCHOOL
CURRENT OWNERS NAME	SCHOOL DISTRICT	LAND	TAX DESCRIPTION	TAXABLE VALUE		
CURRENT OWNERS ADDRESS	PARCEL SIZE/GRID COORD	TOTAL	SPECIAL DISTRICTS			ACCOUNT NO.

145.003-2-19	564 Welsh Rd & 2315 USH 11			145.003-2-19		*****
Wickham Robert	240 Rural res		COUNTY TAXABLE VALUE	150,000		1- 14- 2
564 Welch Rd	Gouverneur 1 404001	37,000	TOWN TAXABLE VALUE	150,000		
Richville, NY 13681	ACRES 33.80 BANK8888856	150,000	SCHOOL TAXABLE VALUE	150,000		
	EAST-0219903 NRTH-1607245		AG001 Ag Dist #1	.00 MT		
	DEED BOOK 20051 PG-14240		FD011 Dekalb Fire Dist	150,000 TO M		
	FULL MARKET VALUE	150,000				

145.003-2-20	2275,2277 Ush 11			145.003-2-20		*****
Brozzo Robert	210 1 Family Res		Basic Star 41854	0	0	1- 64-12
Brozzo Shawnee	Gouverneur 1 404001	11,400	COUNTY TAXABLE VALUE	53,000		
2275 US Highway 11	147x166x110x147	53,000	TOWN TAXABLE VALUE	53,000		
Gouverneur, NY 13642	FRNT 147.00 DPTH 156.00		SCHOOL TAXABLE VALUE	22,270		
	EAST-0220024 NRTH-1606215		AG001 Ag Dist #1	.00 MT		
	DEED BOOK 2001 PG-7535		FD011 Dekalb Fire Dist	53,000 TO M		
	FULL MARKET VALUE	53,000				

145.003-2-21.2	Ush 11			145.003-2-21.2		*****
Brozzo Robert	314 Rural vac<10		COUNTY TAXABLE VALUE	2,600		
Brozzo Shawnee	Gouverneur 1 404001	2,600	TOWN TAXABLE VALUE	2,600		
2275 US Highway 11	100x187x206x5x110x125	2,600	SCHOOL TAXABLE VALUE	2,600		
Gouverneur, NY 13642	FRNT 100.00 DPTH		AG001 Ag Dist #1	.00 MT		
	ACRES 0.44		FD011 Dekalb Fire Dist	2,600 TO M		
	EAST-0219934 NRTH-1606182					
	DEED BOOK 2001 PG-7535					
	FULL MARKET VALUE	2,600				

145.003-2-21.11	Ush 11			145.003-2-21.11		*****
Langtry Kevin	105 Vac farmland		COUNTY TAXABLE VALUE	17,800		1- 13-15
508 Wagner Rd	Gouverneur 1 404001	17,800	TOWN TAXABLE VALUE	17,800		
Brushhton, NY 12916	FRNT 600.00 DPTH	17,800	SCHOOL TAXABLE VALUE	17,800		
	ACRES 26.50		AG001 Ag Dist #1	.00 MT		
	EAST-0219316 NRTH-1606660		FD011 Dekalb Fire Dist	17,800 TO M		
	DEED BOOK 2004 PG-4334					
	FULL MARKET VALUE	17,800				

145.003-2-21.12	500 Welsh Rd			145.003-2-21.12		*****
Garrison Cory S	210 1 Family Res		Basic Star 41854	0	0	30,730
500 Welch Rd	Gouverneur 1 404001	16,400	COUNTY TAXABLE VALUE	81,900		
Richville, NY 13681-3142	FRNT 400.00 DPTH	81,900	TOWN TAXABLE VALUE	81,900		
	ACRES 2.40		SCHOOL TAXABLE VALUE	51,170		
	EAST-0219110 NRTH-1607275		FD011 Dekalb Fire Dist	81,900 TO M		
	DEED BOOK 2004 PG-21009					
	FULL MARKET VALUE	81,900				

STATE OF NEW YORK
COUNTY - St Lawrence
TOWN - Dekalb
SWIS - 403089

2 0 1 5 T E N T A T I V E A S S E S S M E N T R O L L

T A X A B L E SECTION OF THE ROLL - 1

PAGE 451

VALUATION DATE-JUL 01, 2014

TAXABLE STATUS DATE-MAR 01, 2015

TAX MAP NUMBER SEQUENCE
UNIFORM PERCENT OF VALUE IS 100.00
UNIFORM PERCENT OF VALUE IS 100.00

TAX MAP PARCEL NUMBER	PROPERTY LOCATION & CLASS	ASSESSMENT	EXEMPTION CODE	COUNTY	TOWN	SCHOOL
CURRENT OWNERS NAME	SCHOOL DISTRICT	LAND	TAX DESCRIPTION	TAXABLE VALUE		ACCOUNT NO.
CURRENT OWNERS ADDRESS	PARCEL SIZE/GRID COORD	TOTAL	SPECIAL DISTRICTS			

145.003-2-22	551 Welsh Rd			145.003-2-22		*****
Mashaw Ronald	210 1 Family Res		Basic Star 41854	0	0	1- 43- 4
Mashaw Barbara	Gouverneur 1 404001	11,600	COUNTY TAXABLE VALUE	91,000		30,730
551 Welch Rd	130x205x100x205	91,000	TOWN TAXABLE VALUE	91,000		
Richville, NY 13681-3142	FRNT 130.00 DPTH 205.00		SCHOOL TAXABLE VALUE	60,270		
	EAST-0219159 NRTH-1607748		AG001 Ag Dist #1	.00 MT		
	DEED BOOK 870 PG-00683		FD011 Dekalb Fire Dist	91,000 TO M		
	FULL MARKET VALUE	91,000				

145.003-2-24	Welsh Rd			145.003-2-24		*****
Mashaw Ronald	311 Res vac land		COUNTY TAXABLE VALUE	4,000		
Mashaw Barbara	Gouverneur 1 404001	4,000	TOWN TAXABLE VALUE	4,000		
551 Welch Rd	150x205x180x205 .80A	4,000	SCHOOL TAXABLE VALUE	4,000		
Richville, NY 13681-3142	FRNT 150.00 DPTH 205.00		AG001 Ag Dist #1	.00 MT		
	EAST-0219208 NRTH-1607873		FD011 Dekalb Fire Dist	4,000 TO M		
	DEED BOOK 1999 PG-7347					
	FULL MARKET VALUE	4,000				

145.003-2-25	563 Welsh Rd			145.003-2-25		*****
Morrow Johnathan G	210 1 Family Res		COUNTY TAXABLE VALUE	67,000		1- 61-11
Cummings Kimberly A	Gouverneur 1 404001	15,300	TOWN TAXABLE VALUE	67,000		
180 US Highway 11	FRNT 209.00 DPTH	67,000	SCHOOL TAXABLE VALUE	67,000		
Gouverneur, NY 13642	ACRES 1.10 BANK8888864		AG001 Ag Dist #1	.00 MT		
	EAST-0219305 NRTH-1608019		FD011 Dekalb Fire Dist	67,000 TO M		
	DEED BOOK 2014 PG-9844					
	FULL MARKET VALUE	67,000				

145.003-2-26	2370 Ush 11			145.003-2-26		*****
Franke Mark L	210 1 Family Res		Basic Star 41854	0	0	1- 34- 2.2
Franke Karen D	Gouverneur 1 404001	11,300	COUNTY TAXABLE VALUE	76,800		30,730
2370 US Highway 11	Also 1054/812	76,800	TOWN TAXABLE VALUE	76,800		
Gouverneur, NY 13642	FRNT 127.00 DPTH 197.00		SCHOOL TAXABLE VALUE	46,070		
	EAST-0221262 NRTH-1608025		AG001 Ag Dist #1	.00 MT		
	DEED BOOK 2012 PG-15782		FD011 Dekalb Fire Dist	76,800 TO M		
	FULL MARKET VALUE	76,800				

145.003-2-27	Ush 11			145.003-2-27		*****
Lachine Properties, LLC	311 Res vac land		COUNTY TAXABLE VALUE	6,500		1- 34- 2.1
213 Old Colony Rd	Gouverneur 1 404001	6,500	TOWN TAXABLE VALUE	6,500		
Richmond Hill, On, Canada	ACRES 2.50 BANK1111111	6,500	SCHOOL TAXABLE VALUE	6,500		
L4E 5B9	EAST-0221717 NRTH-1608161		AG001 Ag Dist #1	.00 MT		
	DEED BOOK 2013 PG-122		FD011 Dekalb Fire Dist	6,500 TO M		
	FULL MARKET VALUE	6,500				

STATE OF NEW YORK
 COUNTY - St Lawrence
 TOWN - Dekalb
 SWIS - 403089

2 0 1 5 T E N T A T I V E A S S E S S M E N T R O L L
 T A X A B L E SECTION OF THE ROLL - 1

PAGE 452
 VALUATION DATE-JUL 01, 2014
 TAXABLE STATUS DATE-MAR 01, 2015

TAX MAP NUMBER SEQUENCE
 UNIFORM PERCENT OF VALUE IS 100.00
 UNIFORM PERCENT OF VALUE IS 100.00

TAX MAP PARCEL NUMBER	PROPERTY LOCATION & CLASS	ASSESSMENT	EXEMPTION CODE	COUNTY	TOWN	SCHOOL
CURRENT OWNERS NAME	SCHOOL DISTRICT	LAND	TAX DESCRIPTION	TAXABLE VALUE		
CURRENT OWNERS ADDRESS	PARCEL SIZE/GRID COORD	TOTAL	SPECIAL DISTRICTS	ACCOUNT NO.		
***** 145.003-2-28 *****						
145.003-2-28	2372 Ush 11		Basic Star 41854	0	0	30,730
Hall Christopher D	Gouverneur 1 404001	24,000	COUNTY TAXABLE VALUE		114,500	
2372 US Highway 11	ACRES 14.70	114,500	TOWN TAXABLE VALUE		114,500	
Gouverneur, NY 13642	EAST-0221688 NRTH-1607762		SCHOOL TAXABLE VALUE		83,770	
	DEED BOOK 2007 PG-2611		AG001 Ag Dist #1		.00 MT	
	FULL MARKET VALUE	114,500	FD011 Dekalb Fire Dist		114,500 TO M	

STATE OF NEW YORK
 COUNTY - St Lawrence
 TOWN - Dekalb
 SWIS - 403089

2 0 1 5 T E N T A T I V E A S S E S S M E N T R O L L
 T A X A B L E S E C T I O N O F T H E R O L L - 1
 M A P S E C T I O N - 1 4 5
 S U B - S E C T I O N - 0 0 3
 U N I F O R M P E R C E N T O F V A L U E I S 1 0 0 . 0 0

PAGE 453
 VALUATION DATE-JUL 01, 2014
 TAXABLE STATUS DATE-MAR 01, 2015
 RPS150/V04/L015
 CURRENT DATE 4/21/2015

*** S P E C I A L D I S T R I C T S U M M A R Y ***

CODE	DISTRICT NAME	TOTAL PARCELS	EXTENSION TYPE	EXTENSION VALUE	AD VALOREM VALUE	EXEMPT AMOUNT	TAXABLE VALUE
AG001	Ag Dist #1	35	MOVTAX				
FD011	Dekalb Fire Di	41	TOTAL M		2806,100	210,359	2595,741

*** S C H O O L D I S T R I C T S U M M A R Y ***

CODE	DISTRICT NAME	TOTAL PARCELS	ASSESSED LAND	ASSESSED TOTAL	EXEMPT AMOUNT	TOTAL TAXABLE	STAR AMOUNT	STAR TAXABLE
404001	Gouverneur 1	41	1122,500	2806,100	210,359	2595,741	685,050	1910,691
	S U B - T O T A L	41	1122,500	2806,100	210,359	2595,741	685,050	1910,691
	T O T A L	41	1122,500	2806,100	210,359	2595,741	685,050	1910,691

*** S Y S T E M C O D E S S U M M A R Y ***

NO SYSTEM EXEMPTIONS AT THIS LEVEL

*** E X E M P T I O N S U M M A R Y ***

CODE	DESCRIPTION	TOTAL PARCELS	COUNTY	TOWN	SCHOOL
41720	Ag Distric	7	207,559	207,559	207,559
41802	Aged - Cou	1	53,376		
41803	Aged - Tow	1		66,720	
41834	Enhanced S	5			285,560
41854	Basic Star	13			399,490
42100	Silo	1	2,800	2,800	2,800
	T O T A L	28	263,735	277,079	895,409

STATE OF NEW YORK
COUNTY - St Lawrence
TOWN - Dekalb
SWIS - 403089

2 0 1 5 T E N T A T I V E A S S E S S M E N T R O L L
T A X A B L E SECTION OF THE ROLL - 1
M A P S E C T I O N - 145
S U B - S E C T I O N - 003
UNIFORM PERCENT OF VALUE IS 100.00

PAGE 454
VALUATION DATE-JUL 01, 2014
TAXABLE STATUS DATE-MAR 01, 2015
RPS150/V04/L015
CURRENT DATE 4/21/2015

*** G R A N D T O T A L S ***

ROLL SEC	DESCRIPTION	TOTAL PARCELS	ASSESSED LAND	ASSESSED TOTAL	TAXABLE COUNTY	TAXABLE TOWN	TAXABLE SCHOOL	STAR TAXABLE
1	TAXABLE	41	1122,500	2806,100	2542,365	2529,021	2595,741	1910,691

STATE OF NEW YORK
COUNTY - St Lawrence
TOWN - Dekalb
SWIS - 403089

2 0 1 5 T E N T A T I V E A S S E S S M E N T R O L L
T A X A B L E SECTION OF THE ROLL - 1

PAGE 455
VALUATION DATE-JUL 01, 2014
TAXABLE STATUS DATE-MAR 01, 2015

TAX MAP NUMBER SEQUENCE
UNIFORM PERCENT OF VALUE IS 100.00
UNIFORM PERCENT OF VALUE IS 100.00

TAX MAP PARCEL NUMBER	PROPERTY LOCATION & CLASS	ASSESSMENT	EXEMPTION CODE	COUNTY	TOWN	SCHOOL
CURRENT OWNERS NAME	SCHOOL DISTRICT	LAND	TAX DESCRIPTION	TAXABLE VALUE		
CURRENT OWNERS ADDRESS	PARCEL SIZE/GRID COORD	TOTAL	SPECIAL DISTRICTS	ACCOUNT NO.		

145.004-1-1.1	1348,1350 Boland Rd			145.004-1-1.1		*****
Ashley Richard K Jr	271 Mfg housings		Basic Star 41854	0	0	1- 24- 9.3
1348 Boland Rd	Gouverneur 1 404001	30,200	COUNTY TAXABLE VALUE		54,000	30,730
Richville, NY 13681	749x258x93x175x58	54,000	TOWN TAXABLE VALUE		54,000	
	ACRES 2.20		SCHOOL TAXABLE VALUE		23,270	
	EAST-0228578 NRTH-1607117		AG001 Ag Dist #1		.00 MT	
	DEED BOOK 2000 PG-21078		FD011 Dekalb Fire Dist		54,000 TO M	
	FULL MARKET VALUE	54,000				

145.004-1-1.2	1349 Boland Rd			145.004-1-1.2		*****
Shampine Ivan F	210 1 Family Res		COUNTY TAXABLE VALUE		59,000	1- 24- 9.4
1349 Boland Rd	Gouverneur 1 404001	16,200	TOWN TAXABLE VALUE		59,000	
Richville, NY 13681	Pratt Garrand	59,000	SCHOOL TAXABLE VALUE		59,000	
	Simmons T Line		AG001 Ag Dist #1		.00 MT	
	ACRES 2.20 BANK8888864		FD011 Dekalb Fire Dist		59,000 TO M	
	EAST-0228437 NRTH-1607260					
	DEED BOOK 1093 PG-1135					
	FULL MARKET VALUE	59,000				

145.004-1-2	1335 Boland Rd			145.004-1-2		*****
Douglas James W	270 Mfg housing		Basic Star 41854	0	0	1- 24- 9.2
1335 Boland Rd	Gouverneur 1 404001	99,100	COUNTY TAXABLE VALUE		150,000	30,730
Richville, NY 13681	142.00 D	150,000	TOWN TAXABLE VALUE		150,000	
	ACRES 161.40 BANK8888864		SCHOOL TAXABLE VALUE		119,270	
	EAST-0228852 NRTH-1605835		AG001 Ag Dist #1		.00 MT	
	DEED BOOK 1118 PG-727		FD011 Dekalb Fire Dist		150,000 TO M	
	FULL MARKET VALUE	150,000				

145.004-1-2./1	Boland Rd			145.004-1-2./1		*****
Vanderbilt Minerals, LLC	720 Mine/quarry		COUNTY TAXABLE VALUE		10,900	1- 38-15
PO Box 89	Gouverneur 1 404001	0	TOWN TAXABLE VALUE		10,900	
Gouverneur, NY 13642-0089	Lot 484	10,900	SCHOOL TAXABLE VALUE		10,900	
	Mineral Rights		FD011 Dekalb Fire Dist		10,900 TO M	
	ACRES 0.01 BANK9999960					
	DEED BOOK 2014 PG-12694					
	FULL MARKET VALUE	10,900				

STATE OF NEW YORK
 COUNTY - St Lawrence
 TOWN - Dekalb
 SWIS - 403089

2 0 1 5 T E N T A T I V E A S S E S S M E N T R O L L
 T A X A B L E S E C T I O N O F T H E R O L L - 1
 M A P S E C T I O N - 1 4 5
 S U B - S E C T I O N - 0 0 4
 U N I F O R M P E R C E N T O F V A L U E I S 1 0 0 . 0 0

PAGE 456
 VALUATION DATE-JUL 01, 2014
 TAXABLE STATUS DATE-MAR 01, 2015
 RPS150/V04/L015
 CURRENT DATE 4/21/2015

*** S P E C I A L D I S T R I C T S U M M A R Y ***

CODE	DISTRICT NAME	TOTAL PARCELS	EXTENSION TYPE	EXTENSION VALUE	AD VALOREM VALUE	EXEMPT AMOUNT	TAXABLE VALUE
AG001	Ag Dist #1	3	MOVTAX				
FD011	Dekalb Fire Di	4	TOTAL M		273,900		273,900

*** S C H O O L D I S T R I C T S U M M A R Y ***

CODE	DISTRICT NAME	TOTAL PARCELS	ASSESSED LAND	ASSESSED TOTAL	EXEMPT AMOUNT	TOTAL TAXABLE	STAR AMOUNT	STAR TAXABLE
404001	Gouverneur 1	4	145,500	273,900		273,900	61,460	212,440
	S U B - T O T A L	4	145,500	273,900		273,900	61,460	212,440
	T O T A L	4	145,500	273,900		273,900	61,460	212,440

*** S Y S T E M C O D E S S U M M A R Y ***

NO SYSTEM EXEMPTIONS AT THIS LEVEL

*** E X E M P T I O N S U M M A R Y ***

CODE	DESCRIPTION	TOTAL PARCELS	COUNTY	TOWN	SCHOOL
41854	Basic Star	2			61,460
	T O T A L	2			61,460

*** G R A N D T O T A L S ***

ROLL SEC	DESCRIPTION	TOTAL PARCELS	ASSESSED LAND	ASSESSED TOTAL	TAXABLE COUNTY	TAXABLE TOWN	TAXABLE SCHOOL	STAR TAXABLE
1	TAXABLE	4	145,500	273,900	273,900	273,900	273,900	212,440

STATE OF NEW YORK
 COUNTY - St Lawrence
 TOWN - Dekalb
 SWIS - 403089

2 0 1 5 T E N T A T I V E A S S E S S M E N T R O L L
 T A X A B L E S E C T I O N O F T H E R O L L - 1

PAGE 457
 VALUATION DATE-JUL 01, 2014
 TAXABLE STATUS DATE-MAR 01, 2015
 RPS150/V04/L015
 CURRENT DATE 4/21/2015

S U B - S E C T I O N - 004
 U N I F O R M P E R C E N T O F V A L U E I S 100.00
 R O L L S U B S E C T I O N - - T O T A L S

*** S P E C I A L D I S T R I C T S U M M A R Y ***

CODE	DISTRICT NAME	TOTAL PARCELS	EXTENSION TYPE	EXTENSION VALUE	AD VALOREM VALUE	EXEMPT AMOUNT	TAXABLE VALUE
AG001	Ag Dist #1	781	MOVTAX				
FD011	Dekalb Fire Di	1,299	TOTAL M		98261,860	5377,369	92884,491
LT008	Dekalb Jct Lig	191	TOTAL M		9815,140	167,246	9647,894
LT009	Bigelow Light	20	TOTAL M		1060,400		1060,400

*** S C H O O L D I S T R I C T S U M M A R Y ***

CODE	DISTRICT NAME	TOTAL PARCELS	ASSESSED LAND	ASSESSED TOTAL	EXEMPT AMOUNT	TOTAL TAXABLE	STAR AMOUNT	STAR TAXABLE
402201	Canton 1	65	1597,800	14068,991	127,446	13941,545	583,490	13358,055
404001	Gouverneur 1	242	9688,005	17046,515	2211,721	14834,794	3324,624	11510,170
404401	Hermon-Dekalb	823	24839,419	54693,119	4069,917	50623,202	13529,523	37093,679
406404	Heuvelton Central	169	6334,069	12453,235	1128,108	11325,127	2752,990	8572,137
	S U B - T O T A L	1,299	42459,293	98261,860	7537,192	90724,668	20190,627	70534,041
	T O T A L	1,299	42459,293	98261,860	7537,192	90724,668	20190,627	70534,041

*** S Y S T E M C O D E S S U M M A R Y ***

NO SYSTEM EXEMPTIONS AT THIS LEVEL

*** E X E M P T I O N S U M M A R Y ***

CODE	DESCRIPTION	TOTAL PARCELS	COUNTY	TOWN	SCHOOL
41003	Vet Chg of	7		510,762	
41112	Vet Pro Ra	7	527,313		
41120	VETWAR CTS	8	81,798	81,798	81,798
41121	VET WAR CT	34	361,635	361,635	
41130	VETCOM CTS	3	80,000	80,000	80,000
41131	VET COM CT	32	534,835	534,835	
41140	VETDIS CTS	2	80,000	80,000	80,000
41141	VET DIS CT	10	168,400	168,400	

STATE OF NEW YORK
 COUNTY - St Lawrence
 TOWN - Dekalb
 SWIS - 403089

2 0 1 5 T E N T A T I V E A S S E S S M E N T R O L L
 T A X A B L E SECTION OF THE ROLL - 1

PAGE 458
 VALUATION DATE-JUL 01, 2014
 TAXABLE STATUS DATE-MAR 01, 2015
 RPS150/V04/L015
 CURRENT DATE 4/21/2015

S U B - S E C T I O N - 004
 UNIFORM PERCENT OF VALUE IS 100.00
 R O L L S U B S E C T I O N - - T O T A L S

*** E X E M P T I O N S U M M A R Y ***

CODE	DESCRIPTION	TOTAL PARCELS	COUNTY	TOWN	SCHOOL
41162	CW_15_VET/	1	12,000		
41400	Clergy	1	1,500	1,500	1,500
41690	RPTL466_f	5	15,000	15,000	15,000
41700	Ag Buildin	21	1255,825	1255,825	1255,825
41720	Ag Distric	171	5182,842	5222,019	5222,019
41730	Ag Land Co	16	423,593	423,593	423,593
41800	Aged - All	7	189,878	182,013	211,389
41801	Aged - Co	2	46,200	46,200	
41802	Aged - Cou	7	154,273		
41803	Aged - Tow	7		182,515	
41834	Enhanced S	149			8805,292
41854	Basic Star	371			11330,575
41864	STARB MH	3			54,760
41932	Dis & Lim	1	9,200		
42100	Silo	21	143,550	155,350	155,350
47610	Business I	1	4,218	4,218	4,218
47612	Business I	1	153,840		
49500	Solar Ener	1	6,500	6,500	6,500
	T O T A L	889	9432,400	9312,163	27727,819

*** G R A N D T O T A L S ***

ROLL SEC	DESCRIPTION	TOTAL PARCELS	ASSESSED LAND	ASSESSED TOTAL	TAXABLE COUNTY	TAXABLE TOWN	TAXABLE SCHOOL	STAR TAXABLE
1	TAXABLE	1,299	42459,293	98261,860	88829,460	88949,697	90724,668	70534,041

STATE OF NEW YORK
COUNTY - St Lawrence
TOWN - Dekalb
SWIS - 403089

2 0 1 5 T E N T A T I V E A S S E S S M E N T R O L L

T A X A B L E SECTION OF THE ROLL - 1 SUB-SECT - R VALUATION DATE-JUL 01, 2014
TAXABLE STATUS DATE-MAR 01, 2015

TAX MAP NUMBER SEQUENCE
UNIFORM PERCENT OF VALUE IS 100.00
UNIFORM PERCENT OF VALUE IS 100.00

TAX MAP PARCEL NUMBER	PROPERTY LOCATION & CLASS	ASSESSMENT	EXEMPTION CODE	COUNTY	TOWN	SCHOOL
CURRENT OWNERS NAME	SCHOOL DISTRICT	LAND	TAX DESCRIPTION	TAXABLE VALUE		
CURRENT OWNERS ADDRESS	PARCEL SIZE/GRID COORD	TOTAL	SPECIAL DISTRICTS	ACCOUNT NO.		

87.003-1-4./1	Mcadoo Rd 720 Mine/quarry		COUNTY TAXABLE VALUE	1,300		
St Lawrence County	Hermon-Dekalb 404401	0	TOWN TAXABLE VALUE	1,300		1- 70- 1
(Corning)	Mineral Rights On	1,300	SCHOOL TAXABLE VALUE	1,300		
Attn: SLC Treasurer	Corning Glass Land		FD011 Dekalb Fire Dist	1,300 TO M		
48 Court St	Lot 2					
Canton, NY 13617	BANK9999906					
	EAST-0243190 NRTH-1667080					
	DEED BOOK 577 PG-423					
	FULL MARKET VALUE	1,300				

87.003-1-6./1	Mcadoo Rd 720 Mine/quarry		COUNTY TAXABLE VALUE	1,300		1- 70- 2
St Lawrence County	Hermon-Dekalb 404401	0	TOWN TAXABLE VALUE	1,300		
(Corning)	Mineral Rights On	1,300	SCHOOL TAXABLE VALUE	1,300		
Attn: SLC Treasurer	Corning Glass Land		FD011 Dekalb Fire Dist	1,300 TO M		
48 Court St	Lot 3					
Canton, NY 13617	BANK9999906					
	EAST-0242530 NRTH-1665520					
	DEED BOOK 577 PG-420					
	FULL MARKET VALUE	1,300				

STATE OF NEW YORK
 COUNTY - St Lawrence
 TOWN - Dekalb
 SWIS - 403089

2 0 1 5 T E N T A T I V E A S S E S S M E N T
 T A X A B L E S E C T I O N O F T H E R O L L - 1
 M A P S E C T I O N - 0 8 7
 S U B - S E C T I O N - 0 0 3
 U N I F O R M P E R C E N T O F V A L U E I S 1 0 0 . 0 0

R O L L P A G E 4 6 0
 S U B - S E C T - R V A L U A T I O N D A T E - J U L 0 1 , 2 0 1 4
 T A X A B L E S T A T U S D A T E - M A R 0 1 , 2 0 1 5
 R P S 1 5 0 / V 0 4 / L 0 1 5
 C U R R E N T D A T E 4 / 2 1 / 2 0 1 5

*** S P E C I A L D I S T R I C T S U M M A R Y ***

CODE	DISTRICT NAME	TOTAL PARCELS	EXTENSION TYPE	EXTENSION VALUE	AD VALOREM VALUE	EXEMPT AMOUNT	TAXABLE VALUE
FD011	Dekalb Fire Di	2	TOTAL M		2,600		2,600

*** S C H O O L D I S T R I C T S U M M A R Y ***

CODE	DISTRICT NAME	TOTAL PARCELS	ASSESSED LAND	ASSESSED TOTAL	EXEMPT AMOUNT	TOTAL TAXABLE	STAR AMOUNT	STAR TAXABLE
404401	Hermon-Dekalb	2		2,600		2,600		2,600
	S U B - T O T A L	2		2,600		2,600		2,600
	T O T A L	2		2,600		2,600		2,600

*** S Y S T E M C O D E S S U M M A R Y ***

NO SYSTEM EXEMPTIONS AT THIS LEVEL

*** E X E M P T I O N S U M M A R Y ***

NO EXEMPTIONS AT THIS LEVEL

*** G R A N D T O T A L S ***

ROLL SEC	DESCRIPTION	TOTAL PARCELS	ASSESSED LAND	ASSESSED TOTAL	TAXABLE COUNTY	TAXABLE TOWN	TAXABLE SCHOOL	STAR TAXABLE
1	TAXABLE	2		2,600	2,600	2,600	2,600	2,600

STATE OF NEW YORK
 COUNTY - St Lawrence
 TOWN - Dekalb
 SWIS - 403089

2 0 1 5 T E N T A T I V E A S S E S S M E N T R O L L

T A X A B L E SECTION OF THE ROLL - 1 SUB-SECT - R VALUATION DATE-JUL 01, 2014

TAXABLE STATUS DATE-MAR 01, 2015

TAX MAP NUMBER SEQUENCE
 UNIFORM PERCENT OF VALUE IS 100.00
 UNIFORM PERCENT OF VALUE IS 100.00

TAX MAP PARCEL NUMBER	PROPERTY LOCATION & CLASS	ASSESSMENT	EXEMPTION CODE	COUNTY	TOWN	SCHOOL
CURRENT OWNERS NAME	SCHOOL DISTRICT	LAND	TAX DESCRIPTION	TAXABLE VALUE		ACCOUNT NO.
CURRENT OWNERS ADDRESS	PARCEL SIZE/GRID COORD	TOTAL	SPECIAL DISTRICTS			

100.002-2-4./1	Cr 14 720 Mine/quarry		COUNTY TAXABLE VALUE	1,300		1- 70- 4
St Lawrence County	Hermon-Dekalb 404401	0	TOWN TAXABLE VALUE	1,300		
(McCallion)	Mineral Rights On	1,300	SCHOOL TAXABLE VALUE	1,300		
Attn: SLC Treasurer	Barry Mccallion Land		FD011 Dekalb Fire Dist	1,300 TO M		
48 Court St	Lot 7					
Canton, NY 13617	BANK9999906					
	DEED BOOK 577 PG-414					
	FULL MARKET VALUE	1,300				

100.002-2-6./1	Cr 14 720 Mine/quarry		COUNTY TAXABLE VALUE	1,300		1- 70- 3
St Lawrence County	Hermon-Dekalb 404401	0	TOWN TAXABLE VALUE	1,300		
(Moore)	Mineral Rights On	1,300	SCHOOL TAXABLE VALUE	1,300		
Attn: SLC Treasurer	John Moore Land		FD011 Dekalb Fire Dist	1,300 TO M		
48 Court St	Lot 6					
Canton, NY 13617	BANK9999906					
	DEED BOOK 577 PG-417					
	FULL MARKET VALUE	1,300				

100.002-2-8./2	Cr 14 720 Mine/quarry		COUNTY TAXABLE VALUE	1,300		1- 70- 6
St Lawrence County	Hermon-Dekalb 404401	0	TOWN TAXABLE VALUE	1,300		
(Colton)	Mineral Rights On	1,300	SCHOOL TAXABLE VALUE	1,300		
Attn: SLC Treasurer	Pearl Colton Land		FD011 Dekalb Fire Dist	1,300 TO M		
48 Court St	Lot 10					
Canton, NY 13617	BANK9999906					
	DEED BOOK 577 PG-411					
	FULL MARKET VALUE	1,300				

100.002-2-9./1	Sh 812 720 Mine/quarry		COUNTY TAXABLE VALUE	1,300		1- 70- 7
St Lawrence County	Hermon-Dekalb 404401	0	TOWN TAXABLE VALUE	1,300		
(Kendrew Cem)	Mineral Rights On	1,300	SCHOOL TAXABLE VALUE	1,300		
Attn: SLC Treasurer	Kendrew Cemetery		FD011 Dekalb Fire Dist	1,300 TO M		
48 Court St	Lot 11					
Canton, NY 13617	BANK9999906					
	DEED BOOK 511 PG-152					
	FULL MARKET VALUE	1,300				

100.002-2-16.11/1	Cr 14 720 Mine/quarry		COUNTY TAXABLE VALUE	600		1- 70- 5
St Lawrence County	Hermon-Dekalb 404401	0	TOWN TAXABLE VALUE	600		
(Colton)	Mineral Rights On	600	SCHOOL TAXABLE VALUE	600		
Attn: SLC Treasurer	Pearl Colton Land		FD011 Dekalb Fire Dist	600 TO M		
48 Court St	Lot 16					
Canton, NY 13617	BANK9999906					
	DEED BOOK 511 PG-55					
	FULL MARKET VALUE	600				

STATE OF NEW YORK
 COUNTY - St Lawrence
 TOWN - Dekalb
 SWIS - 403089

2 0 1 5 T E N T A T I V E A S S E S S M E N T
 T A X A B L E S E C T I O N O F T H E R O L L - 1
 M A P S E C T I O N - 1 0 0
 S U B - S E C T I O N - 0 0 2
 U N I F O R M P E R C E N T O F V A L U E I S 1 0 0 . 0 0

R O L L P A G E 4 6 2
 S U B - S E C T - R V A L U A T I O N D A T E - J U L 0 1 , 2 0 1 4
 T A X A B L E S T A T U S D A T E - M A R 0 1 , 2 0 1 5
 R P S 1 5 0 / V 0 4 / L 0 1 5
 C U R R E N T D A T E 4 / 2 1 / 2 0 1 5

*** S P E C I A L D I S T R I C T S U M M A R Y ***

CODE	DISTRICT NAME	TOTAL PARCELS	EXTENSION TYPE	EXTENSION VALUE	AD VALOREM VALUE	EXEMPT AMOUNT	TAXABLE VALUE
FD011	Dekalb Fire Di	5	TOTAL M		5,800		5,800

*** S C H O O L D I S T R I C T S U M M A R Y ***

CODE	DISTRICT NAME	TOTAL PARCELS	ASSESSED LAND	ASSESSED TOTAL	EXEMPT AMOUNT	TOTAL TAXABLE	STAR AMOUNT	STAR TAXABLE
404401	Hermon-Dekalb	5		5,800		5,800		5,800
	S U B - T O T A L	5		5,800		5,800		5,800
	T O T A L	5		5,800		5,800		5,800

*** S Y S T E M C O D E S S U M M A R Y ***

NO SYSTEM EXEMPTIONS AT THIS LEVEL

*** E X E M P T I O N S U M M A R Y ***

NO EXEMPTIONS AT THIS LEVEL

*** G R A N D T O T A L S ***

ROLL SEC	DESCRIPTION	TOTAL PARCELS	ASSESSED LAND	ASSESSED TOTAL	TAXABLE COUNTY	TAXABLE TOWN	TAXABLE SCHOOL	STAR TAXABLE
1	TAXABLE	5		5,800	5,800	5,800	5,800	5,800

STATE OF NEW YORK
 COUNTY - St Lawrence
 TOWN - Dekalb
 SWIS - 403089

2 0 1 5 T E N T A T I V E A S S E S S M E N T R O L L

T A X A B L E SECTION OF THE ROLL - 1 SUB-SECT - R VALUATION DATE-JUL 01, 2014
 TAXABLE STATUS DATE-MAR 01, 2015

TAX MAP NUMBER SEQUENCE
 UNIFORM PERCENT OF VALUE IS 100.00
 UNIFORM PERCENT OF VALUE IS 100.00

TAX MAP PARCEL NUMBER	PROPERTY LOCATION & CLASS	ASSESSMENT	EXEMPTION CODE	COUNTY	TOWN	SCHOOL
CURRENT OWNERS NAME	SCHOOL DISTRICT	LAND	TAX DESCRIPTION	TAXABLE VALUE		
CURRENT OWNERS ADDRESS	PARCEL SIZE/GRID COORD	TOTAL	SPECIAL DISTRICTS	ACCOUNT NO.		

114.004-2-6./1	Maple Ridge Rd 720 Mine/quarry		COUNTY TAXABLE VALUE	600		
St Lawrence County	Hermon-Dekalb 404401	0	TOWN TAXABLE VALUE	600		
(Bowman)	Mineral Rights On	600	SCHOOL TAXABLE VALUE	600		
Attn: SLC Treasurer	Charles Bowman Land		FD011 Dekalb Fire Dist	600 TO M		
48 Court St	Lot 182					
Canton, NY 13617	BANK9999906					
	DEED BOOK 577 PG-426					
	FULL MARKET VALUE	600				

114.004-2-11./1	Off Cr 11 720 Mine/quarry		COUNTY TAXABLE VALUE	1,300		
St Lawrence County	Gouverneur 1 404001	0	TOWN TAXABLE VALUE	1,300		
(Gault)	Mineral Rights On	1,300	SCHOOL TAXABLE VALUE	1,300		
Attn: SLC Treasurer	William Gault Land		FD011 Dekalb Fire Dist	1,300 TO M		
48 Court St	Lot 161					
Canton, NY 13617	BANK9999906					
	DEED BOOK 510 PG-85					
	FULL MARKET VALUE	1,300				

STATE OF NEW YORK
 COUNTY - St Lawrence
 TOWN - Dekalb
 SWIS - 403089

2 0 1 5 T E N T A T I V E A S S E S S M E N T R O L L
 T A X A B L E SECTION OF THE ROLL - 1
 M A P S E C T I O N - 114
 S U B - S E C T I O N - 004
 UNIFORM PERCENT OF VALUE IS 100.00

PAGE 464
 SUB-SECT - R VALUATION DATE-JUL 01, 2014
 TAXABLE STATUS DATE-MAR 01, 2015
 RPS150/V04/L015
 CURRENT DATE 4/21/2015

*** S P E C I A L D I S T R I C T S U M M A R Y ***

CODE	DISTRICT NAME	TOTAL PARCELS	EXTENSION TYPE	EXTENSION VALUE	AD VALOREM VALUE	EXEMPT AMOUNT	TAXABLE VALUE
FD011	Dekalb Fire Di	2	TOTAL M		1,900		1,900

*** S C H O O L D I S T R I C T S U M M A R Y ***

CODE	DISTRICT NAME	TOTAL PARCELS	ASSESSED LAND	ASSESSED TOTAL	EXEMPT AMOUNT	TOTAL TAXABLE	STAR AMOUNT	STAR TAXABLE
404001	Gouverneur 1	1		1,300		1,300		1,300
404401	Hermon-Dekalb	1		600		600		600
	S U B - T O T A L	2		1,900		1,900		1,900
	T O T A L	2		1,900		1,900		1,900

*** S Y S T E M C O D E S S U M M A R Y ***

NO SYSTEM EXEMPTIONS AT THIS LEVEL

*** E X E M P T I O N S U M M A R Y ***

NO EXEMPTIONS AT THIS LEVEL

*** G R A N D T O T A L S ***

ROLL SEC	DESCRIPTION	TOTAL PARCELS	ASSESSED LAND	ASSESSED TOTAL	TAXABLE COUNTY	TAXABLE TOWN	TAXABLE SCHOOL	STAR TAXABLE
1	TAXABLE	2		1,900	1,900	1,900	1,900	1,900

STATE OF NEW YORK
 COUNTY - St Lawrence
 TOWN - Dekalb
 SWIS - 403089

2 0 1 5 T E N T A T I V E A S S E S S M E N T R O L L

T A X A B L E SECTION OF THE ROLL - 1 SUB-SECT - R VALUATION DATE-JUL 01, 2014
 TAXABLE STATUS DATE-MAR 01, 2015

TAX MAP NUMBER SEQUENCE
 UNIFORM PERCENT OF VALUE IS 100.00
 UNIFORM PERCENT OF VALUE IS 100.00

TAX MAP PARCEL NUMBER	PROPERTY LOCATION & CLASS	ASSESSMENT	EXEMPTION CODE	COUNTY	TOWN	SCHOOL
CURRENT OWNERS NAME	SCHOOL DISTRICT	LAND	TAX DESCRIPTION	TAXABLE VALUE		
CURRENT OWNERS ADDRESS	PARCEL SIZE/GRID COORD	TOTAL	SPECIAL DISTRICTS	ACCOUNT NO.		

116.002-3-2./1	Rice Rd			116.002-3-2./1		*****
St Lawrence County	720 Mine/quarry		COUNTY TAXABLE VALUE	600		1- 70- 9
(Thornton)	Hermon-Dekalb 404401	0	TOWN TAXABLE VALUE	600		
Attn: SLC Treasurer	Mineral Rights On	600	SCHOOL TAXABLE VALUE	600		
48 Court St	Gordon Thornton Land		FD011 Dekalb Fire Dist	600 TO M		
Canton, NY 13617	Lot 323					
	BANK9999906					
	DEED BOOK 511 PG-52					
	FULL MARKET VALUE	600				

116.002-3-3./1	Off Rice Rd			116.002-3-3./1		*****
St Lawrence County	720 Mine/quarry		COUNTY TAXABLE VALUE	1,300		1- 70-10
(Thornton)	Hermon-Dekalb 404401	0	TOWN TAXABLE VALUE	1,300		
Attn: SLC Treasurer	Mineral Rights On	1,300	SCHOOL TAXABLE VALUE	1,300		
48 Court St	Gordon Thornton Land		FD011 Dekalb Fire Dist	1,300 TO M		
Canton, NY 13617	Lot 324					
	BANK9999906					
	DEED BOOK 511 PG-49					
	FULL MARKET VALUE	1,300				

STATE OF NEW YORK
 COUNTY - St Lawrence
 TOWN - Dekalb
 SWIS - 403089

2 0 1 5 T E N T A T I V E A S S E S S M E N T
 T A X A B L E S E C T I O N O F T H E R O L L - 1
 M A P S E C T I O N - 116
 S U B - S E C T I O N - 002
 U N I F O R M P E R C E N T O F V A L U E I S 100.00

R O L L P A G E 466
 S U B - S E C T - R V A L U A T I O N D A T E - J U L 01, 2014
 T A X A B L E S T A T U S D A T E - M A R 01, 2015
 R P S 150 / V 04 / L 015
 C U R R E N T D A T E 4/21/2015

*** S P E C I A L D I S T R I C T S U M M A R Y ***

CODE	DISTRICT NAME	TOTAL PARCELS	EXTENSION TYPE	EXTENSION VALUE	AD VALOREM VALUE	EXEMPT AMOUNT	TAXABLE VALUE
FD011	Dekalb Fire Di	2	TOTAL M		1,900		1,900

*** S C H O O L D I S T R I C T S U M M A R Y ***

CODE	DISTRICT NAME	TOTAL PARCELS	ASSESSED LAND	ASSESSED TOTAL	EXEMPT AMOUNT	TOTAL TAXABLE	STAR AMOUNT	STAR TAXABLE
404401	Hermon-Dekalb	2		1,900		1,900		1,900
	S U B - T O T A L	2		1,900		1,900		1,900
	T O T A L	2		1,900		1,900		1,900

*** S Y S T E M C O D E S S U M M A R Y ***

NO SYSTEM EXEMPTIONS AT THIS LEVEL

*** E X E M P T I O N S U M M A R Y ***

NO EXEMPTIONS AT THIS LEVEL

*** G R A N D T O T A L S ***

ROLL SEC	DESCRIPTION	TOTAL PARCELS	ASSESSED LAND	ASSESSED TOTAL	TAXABLE COUNTY	TAXABLE TOWN	TAXABLE SCHOOL	STAR TAXABLE
1	TAXABLE	2		1,900	1,900	1,900	1,900	1,900

STATE OF NEW YORK
COUNTY - St Lawrence
TOWN - Dekalb
SWIS - 403089

2 0 1 5 T E N T A T I V E A S S E S S M E N T R O L L

T A X A B L E SECTION OF THE ROLL - 1 SUB-SECT - R VALUATION DATE-JUL 01, 2014
TAXABLE STATUS DATE-MAR 01, 2015

TAX MAP NUMBER SEQUENCE
UNIFORM PERCENT OF VALUE IS 100.00
UNIFORM PERCENT OF VALUE IS 100.00

TAX MAP PARCEL NUMBER	PROPERTY LOCATION & CLASS	ASSESSMENT	EXEMPTION CODE	COUNTY	TOWN	SCHOOL
CURRENT OWNERS NAME	SCHOOL DISTRICT	LAND	TAX DESCRIPTION	TAXABLE VALUE		
CURRENT OWNERS ADDRESS	PARCEL SIZE/GRID COORD	TOTAL	SPECIAL DISTRICTS	ACCOUNT NO.		
***** 116.042-5-1./1 *****						
116.042-5-1./1	School St					1-23-8/1
St Lawrence County	720 Mine/quarry		COUNTY TAXABLE VALUE	100		
(Gillette)	Hermon-Dekalb 404401	0	TOWN TAXABLE VALUE	100		
Attn: SLC Treasurer	Rice Street	100	SCHOOL TAXABLE VALUE	100		
48 Court St	Short Hotel		FD011 Dekalb Fire Dist	100 TO M		
Canton, NY 13617	Mr On 1-23-8 On .58Ac					
	BANK9999906					
	DEED BOOK 00973 PG-00326					
	FULL MARKET VALUE	100				

STATE OF NEW YORK
 COUNTY - St Lawrence
 TOWN - Dekalb
 SWIS - 403089

2 0 1 5 T E N T A T I V E A S S E S S M E N T
 T A X A B L E S E C T I O N O F T H E R O L L - 1
 M A P S E C T I O N - 116
 S U B - S E C T I O N - 042
 U N I F O R M P E R C E N T O F V A L U E I S 100.00

R O L L P A G E 468
 S U B - S E C T - R V A L U A T I O N D A T E - J U L 01, 2014
 T A X A B L E S T A T U S D A T E - M A R 01, 2015
 R P S 150 / V 04 / L 015
 C U R R E N T D A T E 4/21/2015

*** S P E C I A L D I S T R I C T S U M M A R Y ***

CODE	DISTRICT NAME	TOTAL PARCELS	EXTENSION TYPE	EXTENSION VALUE	AD VALOREM VALUE	EXEMPT AMOUNT	TAXABLE VALUE
FD011	Dekalb Fire Di	1	TOTAL M		100		100

*** S C H O O L D I S T R I C T S U M M A R Y ***

CODE	DISTRICT NAME	TOTAL PARCELS	ASSESSED LAND	ASSESSED TOTAL	EXEMPT AMOUNT	TOTAL TAXABLE	STAR AMOUNT	STAR TAXABLE
404401	Hermon-Dekalb	1		100		100		100
	S U B - T O T A L	1		100		100		100
	T O T A L	1		100		100		100

*** S Y S T E M C O D E S S U M M A R Y ***

NO SYSTEM EXEMPTIONS AT THIS LEVEL

*** E X E M P T I O N S U M M A R Y ***

NO EXEMPTIONS AT THIS LEVEL

*** G R A N D T O T A L S ***

ROLL SEC	DESCRIPTION	TOTAL PARCELS	ASSESSED LAND	ASSESSED TOTAL	TAXABLE COUNTY	TAXABLE TOWN	TAXABLE SCHOOL	STAR TAXABLE
1	TAXABLE	1		100	100	100	100	100

STATE OF NEW YORK
 COUNTY - St Lawrence
 TOWN - Dekalb
 SWIS - 403089

2 0 1 5 T E N T A T I V E A S S E S S M E N T R O L L

T A X A B L E SECTION OF THE ROLL - 1 SUB-SECT - R VALUATION DATE-JUL 01, 2014
 TAXABLE STATUS DATE-MAR 01, 2015

TAX MAP NUMBER SEQUENCE
 UNIFORM PERCENT OF VALUE IS 100.00
 UNIFORM PERCENT OF VALUE IS 100.00

TAX MAP PARCEL NUMBER	PROPERTY LOCATION & CLASS	ASSESSMENT	EXEMPTION CODE-----	COUNTY-----	TOWN-----	SCHOOL
CURRENT OWNERS NAME	SCHOOL DISTRICT	LAND	TAX DESCRIPTION	TAXABLE VALUE		
CURRENT OWNERS ADDRESS	PARCEL SIZE/GRID COORD	TOTAL	SPECIAL DISTRICTS	ACCOUNT NO.		

130.001-1-5./1	Off Old Northerner Rd			130.001-1-5./1	*****	
St Lawrence County	720 Mine/quarry		COUNTY TAXABLE VALUE	1,300	1- 56- 9	
(Davis)	Hermon-Dekalb 404401	0	TOWN TAXABLE VALUE	1,300		
Attn: SLC Treasurer	Mr On 1-56-9 On 30 Ac	1,300	SCHOOL TAXABLE VALUE	1,300		
48 Court St	BANK9999906		FD011 Dekalb Fire Dist	1,300 TO M		
Canton, NY 13617	DEED BOOK 981 PG-580					
	FULL MARKET VALUE	1,300				

STATE OF NEW YORK
 COUNTY - St Lawrence
 TOWN - Dekalb
 SWIS - 403089

2 0 1 5 T E N T A T I V E A S S E S S M E N T R O L L
 T A X A B L E SECTION OF THE ROLL - 1
 M A P S E C T I O N - 130
 S U B - S E C T I O N - 001
 UNIFORM PERCENT OF VALUE IS 100.00

PAGE 470
 SUB-SECT - R VALUATION DATE-JUL 01, 2014
 TAXABLE STATUS DATE-MAR 01, 2015
 RPS150/V04/L015
 CURRENT DATE 4/21/2015

*** S P E C I A L D I S T R I C T S U M M A R Y ***

CODE	DISTRICT NAME	TOTAL PARCELS	EXTENSION TYPE	EXTENSION VALUE	AD VALOREM VALUE	EXEMPT AMOUNT	TAXABLE VALUE
FD011	Dekalb Fire Di	1	TOTAL M		1,300		1,300

*** S C H O O L D I S T R I C T S U M M A R Y ***

CODE	DISTRICT NAME	TOTAL PARCELS	ASSESSED LAND	ASSESSED TOTAL	EXEMPT AMOUNT	TOTAL TAXABLE	STAR AMOUNT	STAR TAXABLE
404401	Hermon-Dekalb	1		1,300		1,300		1,300
	S U B - T O T A L	1		1,300		1,300		1,300
	T O T A L	1		1,300		1,300		1,300

*** S Y S T E M C O D E S S U M M A R Y ***

NO SYSTEM EXEMPTIONS AT THIS LEVEL

*** E X E M P T I O N S U M M A R Y ***

NO EXEMPTIONS AT THIS LEVEL

*** G R A N D T O T A L S ***

ROLL SEC	DESCRIPTION	TOTAL PARCELS	ASSESSED LAND	ASSESSED TOTAL	TAXABLE COUNTY	TAXABLE TOWN	TAXABLE SCHOOL	STAR TAXABLE
1	TAXABLE	1		1,300	1,300	1,300	1,300	1,300

STATE OF NEW YORK
COUNTY - St Lawrence
TOWN - Dekalb
SWIS - 403089

2 0 1 5 T E N T A T I V E A S S E S S M E N T R O L L

T A X A B L E SECTION OF THE ROLL - 1 SUB-SECT - R VALUATION DATE-JUL 01, 2014
TAXABLE STATUS DATE-MAR 01, 2015

TAX MAP NUMBER SEQUENCE
UNIFORM PERCENT OF VALUE IS 100.00
UNIFORM PERCENT OF VALUE IS 100.00

TAX MAP PARCEL NUMBER	PROPERTY LOCATION & CLASS	ASSESSMENT	EXEMPTION CODE	COUNTY	TOWN	SCHOOL
CURRENT OWNERS NAME	SCHOOL DISTRICT	LAND	TAX DESCRIPTION	TAXABLE VALUE		
CURRENT OWNERS ADDRESS	PARCEL SIZE/GRID COORD	TOTAL	SPECIAL DISTRICTS	ACCOUNT NO.		
***** 130.004-1-4./2 *****						
130.004-1-4./2	Cr 18 720 Mine/quarry		COUNTY TAXABLE VALUE	1,300		1- 51-11/2
St Lawrence County	Hermon-Dekalb 404401	0	TOWN TAXABLE VALUE	1,300		
(Peters)	Mineral Rights	1,300	SCHOOL TAXABLE VALUE	1,300		
Attn: SLC Treasurer	On 1-51-11 On .25 Ac		FD011 Dekalb Fire Dist	1,300 TO M		
48 Court St	BANK9999906					
Canton, NY 13617	DEED BOOK 987 PG-00737					
	FULL MARKET VALUE	1,300				
***** 130.004-1-6./1 *****						
130.004-1-6./1	Cr 18 720 Mine/quarry		COUNTY TAXABLE VALUE	1,300		1- 50- 9/1
St Lawrence County	Hermon-Dekalb 404401	0	TOWN TAXABLE VALUE	1,300		
(Overacker)	Lot 429	1,300	SCHOOL TAXABLE VALUE	1,300		
Attn: SLC Treasurer	Mr On 101 Acres		FD011 Dekalb Fire Dist	1,300 TO M		
48 Court St	ACRES 0.01 BANK9999906					
Canton, NY 13617	DEED BOOK 1078 PG-273					
	FULL MARKET VALUE	1,300				
***** 130.004-1-22./1 *****						
130.004-1-22./1	Old Northerner Rd 720 Mine/quarry		COUNTY TAXABLE VALUE	1,300		1- 56-10
St Lawrence County	Hermon-Dekalb 404401	0	TOWN TAXABLE VALUE	1,300		
(Davis)	Mr On 1-56-10 On 159 Ac	1,300	SCHOOL TAXABLE VALUE	1,300		
Attn: SLC Treasurer	BANK9999906		FD011 Dekalb Fire Dist	1,300 TO M		
48 Court St	EAST-0228430 NRTH-1623210					
Canton, NY 13617	DEED BOOK 981 PG-00590					
	FULL MARKET VALUE	1,300				

STATE OF NEW YORK
 COUNTY - St Lawrence
 TOWN - Dekalb
 SWIS - 403089

2 0 1 5 T E N T A T I V E A S S E S S M E N T R O L L
 T A X A B L E S E C T I O N O F T H E R O L L - 1
 M A P S E C T I O N - 1 3 0
 S U B - S E C T I O N - 0 0 4
 U N I F O R M P E R C E N T O F V A L U E I S 1 0 0 . 0 0

PAGE 472
 SUB-SECT - R VALUATION DATE-JUL 01, 2014
 TAXABLE STATUS DATE-MAR 01, 2015
 RPS150/V04/L015
 CURRENT DATE 4/21/2015

*** S P E C I A L D I S T R I C T S U M M A R Y ***

CODE	DISTRICT NAME	TOTAL PARCELS	EXTENSION TYPE	EXTENSION VALUE	AD VALOREM VALUE	EXEMPT AMOUNT	TAXABLE VALUE
FD011	Dekalb Fire Di	3	TOTAL M		3,900		3,900

*** S C H O O L D I S T R I C T S U M M A R Y ***

CODE	DISTRICT NAME	TOTAL PARCELS	ASSESSED LAND	ASSESSED TOTAL	EXEMPT AMOUNT	TOTAL TAXABLE	STAR AMOUNT	STAR TAXABLE
404401	Hermon-Dekalb	3		3,900		3,900		3,900
	S U B - T O T A L	3		3,900		3,900		3,900
	T O T A L	3		3,900		3,900		3,900

*** S Y S T E M C O D E S S U M M A R Y ***

NO SYSTEM EXEMPTIONS AT THIS LEVEL

*** E X E M P T I O N S U M M A R Y ***

NO EXEMPTIONS AT THIS LEVEL

*** G R A N D T O T A L S ***

ROLL SEC	DESCRIPTION	TOTAL PARCELS	ASSESSED LAND	ASSESSED TOTAL	TAXABLE COUNTY	TAXABLE TOWN	TAXABLE SCHOOL	STAR TAXABLE
1	TAXABLE	3		3,900	3,900	3,900	3,900	3,900

STATE OF NEW YORK
 COUNTY - St Lawrence
 TOWN - Dekalb
 SWIS - 403089

2 0 1 5 T E N T A T I V E A S S E S S M E N T R O L L

T A X A B L E SECTION OF THE ROLL - 1 SUB-SECT - R VALUATION DATE-JUL 01, 2014
 TAXABLE STATUS DATE-MAR 01, 2015

TAX MAP NUMBER SEQUENCE
 UNIFORM PERCENT OF VALUE IS 100.00
 UNIFORM PERCENT OF VALUE IS 100.00

TAX MAP PARCEL NUMBER	PROPERTY LOCATION & CLASS	ASSESSMENT	EXEMPTION CODE	COUNTY	TOWN	SCHOOL
CURRENT OWNERS NAME	SCHOOL DISTRICT	LAND	TAX DESCRIPTION	TAXABLE VALUE		
CURRENT OWNERS ADDRESS	PARCEL SIZE/GRID COORD	TOTAL	SPECIAL DISTRICTS	ACCOUNT NO.		

131.001-1-1./1	Pooler Rd 720 Mine/quarry		COUNTY	TAXABLE VALUE	1,300	
St Lawrence County	Hermon-Dekalb 404401	0	TOWN	TAXABLE VALUE	1,300	
(Patton)	Mineral Rights On	1,300	SCHOOL	TAXABLE VALUE	1,300	
Attn: SLC Treasurer	131.001-1-1		FD011 Dekalb Fire Dist		1,300 TO M	
48 Court St	BANK9999906					
Canton, NY 13617	DEED BOOK 927 PG-907					
	FULL MARKET VALUE	1,300				

STATE OF NEW YORK
 COUNTY - St Lawrence
 TOWN - Dekalb
 SWIS - 403089

2 0 1 5 T E N T A T I V E A S S E S S M E N T
 T A X A B L E S E C T I O N O F T H E R O L L - 1
 M A P S E C T I O N - 131
 S U B - S E C T I O N - 001
 U N I F O R M P E R C E N T O F V A L U E I S 100.00

R O L L P A G E 474
 S U B - S E C T - R V A L U A T I O N D A T E - J U L 01, 2014
 T A X A B L E S T A T U S D A T E - M A R 01, 2015
 R P S 150 / V 04 / L 015
 C U R R E N T D A T E 4/21/2015

*** S P E C I A L D I S T R I C T S U M M A R Y ***

CODE	DISTRICT NAME	TOTAL PARCELS	EXTENSION TYPE	EXTENSION VALUE	AD VALOREM VALUE	EXEMPT AMOUNT	TAXABLE VALUE
FD011	Dekalb Fire Di	1	TOTAL M		1,300		1,300

*** S C H O O L D I S T R I C T S U M M A R Y ***

CODE	DISTRICT NAME	TOTAL PARCELS	ASSESSED LAND	ASSESSED TOTAL	EXEMPT AMOUNT	TOTAL TAXABLE	STAR AMOUNT	STAR TAXABLE
404401	Hermon-Dekalb	1		1,300		1,300		1,300
	S U B - T O T A L	1		1,300		1,300		1,300
	T O T A L	1		1,300		1,300		1,300

*** S Y S T E M C O D E S S U M M A R Y ***

NO SYSTEM EXEMPTIONS AT THIS LEVEL

*** E X E M P T I O N S U M M A R Y ***

NO EXEMPTIONS AT THIS LEVEL

*** G R A N D T O T A L S ***

ROLL SEC	DESCRIPTION	TOTAL PARCELS	ASSESSED LAND	ASSESSED TOTAL	TAXABLE COUNTY	TAXABLE TOWN	TAXABLE SCHOOL	STAR TAXABLE
1	TAXABLE	1		1,300	1,300	1,300	1,300	1,300

STATE OF NEW YORK
 COUNTY - St Lawrence
 TOWN - Dekalb
 SWIS - 403089

2 0 1 5 T E N T A T I V E A S S E S S M E N T R O L L

T A X A B L E SECTION OF THE ROLL - 1 SUB-SECT - R VALUATION DATE-JUL 01, 2014
 TAXABLE STATUS DATE-MAR 01, 2015

TAX MAP NUMBER SEQUENCE
 UNIFORM PERCENT OF VALUE IS 100.00
 UNIFORM PERCENT OF VALUE IS 100.00

TAX MAP PARCEL NUMBER	PROPERTY LOCATION & CLASS	ASSESSMENT	EXEMPTION CODE	COUNTY	TOWN	SCHOOL
CURRENT OWNERS NAME	SCHOOL DISTRICT	LAND	TAX DESCRIPTION	TAXABLE VALUE		
CURRENT OWNERS ADDRESS	PARCEL SIZE/GRID COORD	TOTAL	SPECIAL DISTRICTS	ACCOUNT NO.		
***** 131.003-1-5.1 *****						
	Off Cr 19					
131.003-1-5.1	323 Vacant rural		County Tax 33201	0	7,500	7,500 0
St Lawrence County	Hermon-Dekalb 404401	7,500	COUNTY TAXABLE VALUE		0	
(Marucci)	ACRES 7.50 BANK9999999	7,500	TOWN TAXABLE VALUE		0	
% SLC Treasurer	EAST-0241294 NRTH-1619250		SCHOOL TAXABLE VALUE		7,500	
48 Court St	DEED BOOK 2014 PG-9582		AG001 Ag Dist #1		.00 MT	
Canton, NY 13617	FULL MARKET VALUE	7,500	FD011 Dekalb Fire Dist		0 TO M	
			7,500 EX			

STATE OF NEW YORK
 COUNTY - St Lawrence
 TOWN - Dekalb
 SWIS - 403089

2 0 1 5 T E N T A T I V E A S S E S S M E N T
 T A X A B L E S E C T I O N O F T H E R O L L - 1
 M A P S E C T I O N - 1 3 1
 S U B - S E C T I O N - 0 0 3
 U N I F O R M P E R C E N T O F V A L U E I S 1 0 0 . 0 0

R O L L P A G E 4 7 6
 S U B - S E C T - R V A L U A T I O N D A T E - J U L 0 1 , 2 0 1 4
 T A X A B L E S T A T U S D A T E - M A R 0 1 , 2 0 1 5
 R P S 1 5 0 / V 0 4 / L 0 1 5
 C U R R E N T D A T E 4 / 2 1 / 2 0 1 5

*** S P E C I A L D I S T R I C T S U M M A R Y ***

CODE	DISTRICT NAME	TOTAL PARCELS	EXTENSION TYPE	EXTENSION VALUE	AD VALOREM VALUE	EXEMPT AMOUNT	TAXABLE VALUE
AG001	Ag Dist #1	1	MOVTAX				
FD011	Dekalb Fire Di	1	TOTAL M		7,500	7,500	

*** S C H O O L D I S T R I C T S U M M A R Y ***

CODE	DISTRICT NAME	TOTAL PARCELS	ASSESSED LAND	ASSESSED TOTAL	EXEMPT AMOUNT	TOTAL TAXABLE	STAR AMOUNT	STAR TAXABLE
404401	Hermon-Dekalb	1	7,500	7,500		7,500		7,500
	S U B - T O T A L	1	7,500	7,500		7,500		7,500
	T O T A L	1	7,500	7,500		7,500		7,500

*** S Y S T E M C O D E S S U M M A R Y ***

NO SYSTEM EXEMPTIONS AT THIS LEVEL

*** E X E M P T I O N S U M M A R Y ***

CODE	DESCRIPTION	TOTAL PARCELS	COUNTY	TOWN	SCHOOL
33201	County Tax	1	7,500	7,500	
	T O T A L	1	7,500	7,500	

*** G R A N D T O T A L S ***

ROLL SEC	DESCRIPTION	TOTAL PARCELS	ASSESSED LAND	ASSESSED TOTAL	TAXABLE COUNTY	TAXABLE TOWN	TAXABLE SCHOOL	STAR TAXABLE
1	TAXABLE	1	7,500	7,500			7,500	7,500

STATE OF NEW YORK
COUNTY - St Lawrence
TOWN - Dekalb
SWIS - 403089

2 0 1 5 T E N T A T I V E A S S E S S M E N T R O L L

T A X A B L E SECTION OF THE ROLL - 1 SUB-SECT - R VALUATION DATE-JUL 01, 2014
TAXABLE STATUS DATE-MAR 01, 2015

TAX MAP NUMBER SEQUENCE
UNIFORM PERCENT OF VALUE IS 100.00
UNIFORM PERCENT OF VALUE IS 100.00

TAX MAP PARCEL NUMBER	PROPERTY LOCATION & CLASS	ASSESSMENT	EXEMPTION CODE-----	COUNTY-----	TOWN-----	SCHOOL
CURRENT OWNERS NAME	SCHOOL DISTRICT	LAND	TAX DESCRIPTION	TAXABLE VALUE		
CURRENT OWNERS ADDRESS	PARCEL SIZE/GRID COORD	TOTAL	SPECIAL DISTRICTS	ACCOUNT NO.		
*****	Ush 11			145.001-2-5.1/1	*****	*****
145.001-2-5.1/1	720 Mine/quarry		COUNTY TAXABLE VALUE	1,300		1- 58-14. 1
St Lawrence County	Gouverneur 1 404001	0	TOWN TAXABLE VALUE	1,300		
(Davis)	Mr On 1-58-14.1 On 158Ac	1,300	SCHOOL TAXABLE VALUE	1,300		
Attn: SLC Treasurer	BANK9999906		FD011 Dekalb Fire Dist	1,300 TO M		
48 Court St	DEED BOOK 1078 PG-271					
Canton, NY 13617	FULL MARKET VALUE	1,300				

STATE OF NEW YORK
 COUNTY - St Lawrence
 TOWN - Dekalb
 SWIS - 403089

2 0 1 5 T E N T A T I V E A S S E S S M E N T R O L L
 T A X A B L E S E C T I O N O F T H E R O L L - 1
 M A P S E C T I O N - 1 4 5
 S U B - S E C T I O N - 0 0 1
 U N I F O R M P E R C E N T O F V A L U E I S 1 0 0 . 0 0

PAGE 478
 SUB-SECT - R VALUATION DATE-JUL 01, 2014
 TAXABLE STATUS DATE-MAR 01, 2015
 RPS150/V04/L015
 CURRENT DATE 4/21/2015

*** S P E C I A L D I S T R I C T S U M M A R Y ***

CODE	DISTRICT NAME	TOTAL PARCELS	EXTENSION TYPE	EXTENSION VALUE	AD VALOREM VALUE	EXEMPT AMOUNT	TAXABLE VALUE
FD011	Dekalb Fire Di	1	TOTAL M		1,300		1,300

*** S C H O O L D I S T R I C T S U M M A R Y ***

CODE	DISTRICT NAME	TOTAL PARCELS	ASSESSED LAND	ASSESSED TOTAL	EXEMPT AMOUNT	TOTAL TAXABLE	STAR AMOUNT	STAR TAXABLE
404001	Gouverneur 1	1		1,300		1,300		1,300
	S U B - T O T A L	1		1,300		1,300		1,300
	T O T A L	1		1,300		1,300		1,300

*** S Y S T E M C O D E S S U M M A R Y ***

NO SYSTEM EXEMPTIONS AT THIS LEVEL

*** E X E M P T I O N S U M M A R Y ***

NO EXEMPTIONS AT THIS LEVEL

*** G R A N D T O T A L S ***

ROLL SEC	DESCRIPTION	TOTAL PARCELS	ASSESSED LAND	ASSESSED TOTAL	TAXABLE COUNTY	TAXABLE TOWN	TAXABLE SCHOOL	STAR TAXABLE
1	TAXABLE	1		1,300	1,300	1,300	1,300	1,300

STATE OF NEW YORK
 COUNTY - St Lawrence
 TOWN - Dekalb
 SWIS - 403089

2 0 1 5 T E N T A T I V E A S S E S S M E N T R O L L
 T A X A B L E S E C T I O N O F T H E R O L L - 1

PAGE 479
 SUB-SECT - R VALUATION DATE-JUL 01, 2014
 TAXABLE STATUS DATE-MAR 01, 2015
 RPS150/V04/L015
 CURRENT DATE 4/21/2015

S U B - S E C T I O N - 0 0 1
 U N I F O R M P E R C E N T O F V A L U E I S 1 0 0 . 0 0
 R O L L S U B S E C T I O N - R - T O T A L S

*** S P E C I A L D I S T R I C T S U M M A R Y ***

CODE	DISTRICT NAME	TOTAL PARCELS	EXTENSION TYPE	EXTENSION VALUE	AD VALOREM VALUE	EXEMPT AMOUNT	TAXABLE VALUE
AG001	Ag Dist #1	1	MOVTAX				
FD011	Dekalb Fire Di	19	TOTAL M		27,600	7,500	20,100

*** S C H O O L D I S T R I C T S U M M A R Y ***

CODE	DISTRICT NAME	TOTAL PARCELS	ASSESSED LAND	ASSESSED TOTAL	EXEMPT AMOUNT	TOTAL TAXABLE	STAR AMOUNT	STAR TAXABLE
404001	Gouverneur 1	2		2,600		2,600		2,600
404401	Hermon-Dekalb	17	7,500	25,000		25,000		25,000
	S U B - T O T A L	19	7,500	27,600		27,600		27,600
	T O T A L	19	7,500	27,600		27,600		27,600

*** S Y S T E M C O D E S S U M M A R Y ***

NO SYSTEM EXEMPTIONS AT THIS LEVEL

*** E X E M P T I O N S U M M A R Y ***

CODE	DESCRIPTION	TOTAL PARCELS	COUNTY	TOWN	SCHOOL
33201	County Tax	1	7,500	7,500	
	T O T A L	1	7,500	7,500	

STATE OF NEW YORK
COUNTY - St Lawrence
TOWN - Dekalb
SWIS - 403089

2 0 1 5 T E N T A T I V E A S S E S S M E N T R O L L

T A X A B L E SECTION OF THE ROLL - 1 SUB-SECT - R VALUATION DATE-JUL 01, 2014

TAXABLE STATUS DATE-MAR 01, 2015

RPS150/V04/L015

CURRENT DATE 4/21/2015

S U B - S E C T I O N - 001

UNIFORM PERCENT OF VALUE IS 100.00

R O L L S U B S E C T I O N - R - T O T A L S

*** G R A N D T O T A L S ***

ROLL SEC	DESCRIPTION	TOTAL PARCELS	ASSESSED LAND	ASSESSED TOTAL	TAXABLE COUNTY	TAXABLE TOWN	TAXABLE SCHOOL	STAR TAXABLE
1	TAXABLE	19	7,500	27,600	20,100	20,100	27,600	27,600

STATE OF NEW YORK
 COUNTY - St Lawrence
 TOWN - Dekalb
 SWIS - 403089

2 0 1 5 T E N T A T I V E A S S E S S M E N T R O L L
 T A X A B L E SECTION OF THE ROLL - 1

PAGE 481
 VALUATION DATE-JUL 01, 2014
 TAXABLE STATUS DATE-MAR 01, 2015
 RPS150/V04/L015
 CURRENT DATE 4/21/2015

UNIFORM PERCENT OF VALUE IS 100.00

R O L L S E C T I O N T O T A L S

*** S P E C I A L D I S T R I C T S U M M A R Y ***

CODE	DISTRICT NAME	TOTAL PARCELS	EXTENSION TYPE	EXTENSION VALUE	AD VALOREM VALUE	EXEMPT AMOUNT	TAXABLE VALUE
AG001	Ag Dist #1	782	MOVTAX				
FD011	Dekalb Fire Di	1,318	TOTAL M		98289,460	5384,869	92904,591
LT008	Dekalb Jct Lig	191	TOTAL M		9815,140	167,246	9647,894
LT009	Bigelow Light	20	TOTAL M		1060,400		1060,400

*** S C H O O L D I S T R I C T S U M M A R Y ***

CODE	DISTRICT NAME	TOTAL PARCELS	ASSESSED LAND	ASSESSED TOTAL	EXEMPT AMOUNT	TOTAL TAXABLE	STAR AMOUNT	STAR TAXABLE
402201	Canton 1	65	1597,800	14068,991	127,446	13941,545	583,490	13358,055
404001	Gouverneur 1	244	9688,005	17049,115	2211,721	14837,394	3324,624	11512,770
404401	Hermon-Dekalb	840	24846,919	54718,119	4069,917	50648,202	13529,523	37118,679
406404	Heuvelton Central	169	6334,069	12453,235	1128,108	11325,127	2752,990	8572,137
	S U B - T O T A L	1,318	42466,793	98289,460	7537,192	90752,268	20190,627	70561,641
	T O T A L	1,318	42466,793	98289,460	7537,192	90752,268	20190,627	70561,641

*** S Y S T E M C O D E S S U M M A R Y ***

NO SYSTEM EXEMPTIONS AT THIS LEVEL

*** E X E M P T I O N S U M M A R Y ***

CODE	DESCRIPTION	TOTAL PARCELS	COUNTY	TOWN	SCHOOL
33201	County Tax	1	7,500	7,500	
41003	Vet Chg of	7		510,762	
41112	Vet Pro Ra	7	527,313		
41120	VETWAR CTS	8	81,798	81,798	81,798
41121	VET WAR CT	34	361,635	361,635	
41130	VETCOM CTS	3	80,000	80,000	80,000
41131	VET COM CT	32	534,835	534,835	
41140	VETDIS CTS	2	80,000	80,000	80,000

STATE OF NEW YORK
 COUNTY - St Lawrence
 TOWN - Dekalb
 SWIS - 403089

2 0 1 5 T E N T A T I V E A S S E S S M E N T R O L L
 T A X A B L E SECTION OF THE ROLL - 1

PAGE 482
 VALUATION DATE-JUL 01, 2014
 TAXABLE STATUS DATE-MAR 01, 2015
 RPS150/V04/L015
 CURRENT DATE 4/21/2015

UNIFORM PERCENT OF VALUE IS 100.00

R O L L S E C T I O N T O T A L S

*** E X E M P T I O N S U M M A R Y ***

CODE	DESCRIPTION	TOTAL PARCELS	COUNTY	TOWN	SCHOOL
41141	VET DIS CT	10	168,400	168,400	
41162	CW_15_VET/	1	12,000		
41400	Clergy	1	1,500	1,500	1,500
41690	RPTL466_f	5	15,000	15,000	15,000
41700	Ag Buildin	21	1255,825	1255,825	1255,825
41720	Ag Distric	171	5182,842	5222,019	5222,019
41730	Ag Land Co	16	423,593	423,593	423,593
41800	Aged - All	7	189,878	182,013	211,389
41801	Aged - Co	2	46,200	46,200	
41802	Aged - Cou	7	154,273		
41803	Aged - Tow	7		182,515	
41834	Enhanced S	149			8805,292
41854	Basic Star	371			11330,575
41864	STARB MH	3			54,760
41932	Dis & Lim	1	9,200		
42100	Silo	21	143,550	155,350	155,350
47610	Business I	1	4,218	4,218	4,218
47612	Business I	1	153,840		
49500	Solar Ener	1	6,500	6,500	6,500
	T O T A L	890	9439,900	9319,663	27727,819

*** G R A N D T O T A L S ***

ROLL SEC	DESCRIPTION	TOTAL PARCELS	ASSESSED LAND	ASSESSED TOTAL	TAXABLE COUNTY	TAXABLE TOWN	TAXABLE SCHOOL	STAR TAXABLE
1	TAXABLE	1,318	42466,793	98289,460	88849,560	88969,797	90752,268	70561,641

STATE OF NEW YORK
COUNTY - St Lawrence
TOWN - Dekalb
SWIS - 403089

2 0 1 5 T E N T A T I V E A S S E S S M E N T R O L L
SPECIAL FRANCHISE SECTION OF THE ROLL - 5
TAX MAP NUMBER SEQUENCE
UNIFORM PERCENT OF VALUE IS 100.00

PAGE 483
VALUATION DATE-JUL 01, 2014
TAXABLE STATUS DATE-MAR 01, 2015

TAX MAP PARCEL NUMBER	PROPERTY LOCATION & CLASS	ASSESSMENT	EXEMPTION CODE	COUNTY	TOWN	SCHOOL
CURRENT OWNERS NAME	SCHOOL DISTRICT	LAND	TAX DESCRIPTION	TAXABLE VALUE		
CURRENT OWNERS ADDRESS	PARCEL SIZE/GRID COORD	TOTAL	SPECIAL DISTRICTS	ACCOUNT NO.		
***** 555.005-16-1 *****						
	Dekalb					5- 74- 3
555.005-16-1	866 Telephone		COUNTY TAXABLE VALUE	191,553		
Edwards Telephone Co Inc	Hermon-Dekalb 404401	0	TOWN TAXABLE VALUE	191,553		
Company Code 615500	Special Franchise	191,553	SCHOOL TAXABLE VALUE	191,553		
525 Junction Rd	For Town Roll		FD011 Dekalb Fire Dist	191,553 TO M		
Madison, WI 53717	BANK9999984		LT008 Dekalb Jct Light	7,260 TO M		
	FULL MARKET VALUE	191,553				

STATE OF NEW YORK
 COUNTY - St Lawrence
 TOWN - Dekalb
 SWIS - 403089

2 0 1 5 T E N T A T I V E A S S E S S M E N T R O L L
 SPECIAL FRANCHISE SECTION OF THE ROLL - 5
 M A P S E C T I O N - 555
 S U B - S E C T I O N - 005
 UNIFORM PERCENT OF VALUE IS 100.00

PAGE 484
 VALUATION DATE-JUL 01, 2014
 TAXABLE STATUS DATE-MAR 01, 2015
 RPS150/V04/L015
 CURRENT DATE 4/21/2015

*** S P E C I A L D I S T R I C T S U M M A R Y ***

CODE	DISTRICT NAME	TOTAL PARCELS	EXTENSION TYPE	EXTENSION VALUE	AD VALOREM VALUE	EXEMPT AMOUNT	TAXABLE VALUE
FD011	Dekalb Fire Di	1	TOTAL M		191,553		191,553
LT008	Dekalb Jct Lig	1	TOTAL M		7,260		7,260

*** S C H O O L D I S T R I C T S U M M A R Y ***

CODE	DISTRICT NAME	TOTAL PARCELS	ASSESSED LAND	ASSESSED TOTAL	EXEMPT AMOUNT	TOTAL TAXABLE	STAR AMOUNT	STAR TAXABLE
404401	Hermon-Dekalb	1		191,553		191,553		191,553
	S U B - T O T A L	1		191,553		191,553		191,553
	T O T A L	1		191,553		191,553		191,553

*** S Y S T E M C O D E S S U M M A R Y ***

NO SYSTEM EXEMPTIONS AT THIS LEVEL

*** E X E M P T I O N S U M M A R Y ***

NO EXEMPTIONS AT THIS LEVEL

*** G R A N D T O T A L S ***

ROLL SEC	DESCRIPTION	TOTAL PARCELS	ASSESSED LAND	ASSESSED TOTAL	TAXABLE COUNTY	TAXABLE TOWN	TAXABLE SCHOOL	STAR TAXABLE
5	SPECIAL FRANCHISE	1		191,553	191,553	191,553	191,553	191,553

STATE OF NEW YORK
 COUNTY - St Lawrence
 TOWN - Dekalb
 SWIS - 403089

2 0 1 5 T E N T A T I V E A S S E S S M E N T R O L L
 SPECIAL FRANCHISE SECTION OF THE ROLL - 5

PAGE 485
 VALUATION DATE-JUL 01, 2014
 TAXABLE STATUS DATE-MAR 01, 2015

TAX MAP NUMBER SEQUENCE
 UNIFORM PERCENT OF VALUE IS 100.00
 UNIFORM PERCENT OF VALUE IS 100.00

TAX MAP PARCEL NUMBER	PROPERTY LOCATION & CLASS	ASSESSMENT	EXEMPTION CODE-----	COUNTY-----	TOWN-----	SCHOOL
CURRENT OWNERS NAME	SCHOOL DISTRICT	LAND	TAX DESCRIPTION	TAXABLE VALUE		
CURRENT OWNERS ADDRESS	PARCEL SIZE/GRID COORD	TOTAL	SPECIAL DISTRICTS	ACCOUNT NO.		
*****	Town Of Dekalb			555.007-8-1	*****	*****
555.007-8-1	869 Television		COUNTY TAXABLE VALUE	140,339		555.007-8-1
Time Warner - North Region	Hermon-Dekalb 404401	0	TOWN TAXABLE VALUE	140,339		
Company Code 950680	Special Franchise	140,339	SCHOOL TAXABLE VALUE	140,339		
PO Box 7467	App Factor 100% Hd Sch		FD011 Dekalb Fire Dist	140,339 TO M		
Charlotte, NC 28241-7467	BANK9999982		LT009 Bigelow Light	140,339 TO M		
	FULL MARKET VALUE	140,339				

STATE OF NEW YORK
 COUNTY - St Lawrence
 TOWN - Dekalb
 SWIS - 403089

2 0 1 5 T E N T A T I V E A S S E S S M E N T R O L L
 SPECIAL FRANCHISE SECTION OF THE ROLL - 5
 M A P S E C T I O N - 555
 S U B - S E C T I O N - 007
 UNIFORM PERCENT OF VALUE IS 100.00

PAGE 486
 VALUATION DATE-JUL 01, 2014
 TAXABLE STATUS DATE-MAR 01, 2015
 RPS150/V04/L015
 CURRENT DATE 4/21/2015

*** S P E C I A L D I S T R I C T S U M M A R Y ***

CODE	DISTRICT NAME	TOTAL PARCELS	EXTENSION TYPE	EXTENSION VALUE	AD VALOREM VALUE	EXEMPT AMOUNT	TAXABLE VALUE
FD011	Dekalb Fire Di	1	TOTAL M		140,339		140,339
LT009	Bigelow Light	1	TOTAL M		140,339		140,339

*** S C H O O L D I S T R I C T S U M M A R Y ***

CODE	DISTRICT NAME	TOTAL PARCELS	ASSESSED LAND	ASSESSED TOTAL	EXEMPT AMOUNT	TOTAL TAXABLE	STAR AMOUNT	STAR TAXABLE
404401	Hermon-Dekalb	1		140,339		140,339		140,339
	S U B - T O T A L	1		140,339		140,339		140,339
	T O T A L	1		140,339		140,339		140,339

*** S Y S T E M C O D E S S U M M A R Y ***

NO SYSTEM EXEMPTIONS AT THIS LEVEL

*** E X E M P T I O N S U M M A R Y ***

NO EXEMPTIONS AT THIS LEVEL

*** G R A N D T O T A L S ***

ROLL SEC	DESCRIPTION	TOTAL PARCELS	ASSESSED LAND	ASSESSED TOTAL	TAXABLE COUNTY	TAXABLE TOWN	TAXABLE SCHOOL	STAR TAXABLE
5	SPECIAL FRANCHISE	1		140,339	140,339	140,339	140,339	140,339

STATE OF NEW YORK
COUNTY - St Lawrence
TOWN - Dekalb
SWIS - 403089

2 0 1 5 T E N T A T I V E A S S E S S M E N T R O L L
SPECIAL FRANCHISE SECTION OF THE ROLL - 5

PAGE 487
VALUATION DATE-JUL 01, 2014
TAXABLE STATUS DATE-MAR 01, 2015

TAX MAP NUMBER SEQUENCE
UNIFORM PERCENT OF VALUE IS 100.00
UNIFORM PERCENT OF VALUE IS 100.00

TAX MAP PARCEL NUMBER	PROPERTY LOCATION & CLASS	ASSESSMENT	EXEMPTION CODE	COUNTY	TOWN	SCHOOL
CURRENT OWNERS NAME	SCHOOL DISTRICT	LAND	TAX DESCRIPTION	TAXABLE VALUE		
CURRENT OWNERS ADDRESS	PARCEL SIZE/GRID COORD	TOTAL	SPECIAL DISTRICTS	ACCOUNT NO.		
***** 555.008-16-1 *****						
555.008-16-1	Dekalb 866 Telephone		COUNTY TAXABLE VALUE	34,223		5-74-4.1
Verizon New York Inc	Canton 1 402201	0	TOWN TAXABLE VALUE	34,223		
Company Code 631900	Special Franchise	34,223	SCHOOL TAXABLE VALUE	34,223		
PO Box 152206	App Factor 27.64% Ca Sch		FD011 Dekalb Fire Dist	34,223	TO M	
Irving, TX 75015-2206	BANK9999997					
	FULL MARKET VALUE	34,223				
***** 555.008-16-2 *****						
555.008-16-2	Dekalb 866 Telephone		COUNTY TAXABLE VALUE	17,260		5-74-4.2
Verizon New York Inc	Heuvelton Centr 406404	0	TOWN TAXABLE VALUE	17,260		
Company Code 631900	Special Franchise	17,260	SCHOOL TAXABLE VALUE	17,260		
PO Box 152206	App Factor 13.94% Hv Sch		FD011 Dekalb Fire Dist	17,260	TO M	
Irving, TX 75015-2206	BANK9999997					
	FULL MARKET VALUE	17,260				
***** 555.008-16-3 *****						
555.008-16-3	Dekalb 866 Telephone		COUNTY TAXABLE VALUE	58,614		5-74-4.3
Verizon New York Inc	Hermon-Dekalb 404401	0	TOWN TAXABLE VALUE	58,614		
Company Code 631900	Special Franchise	58,614	SCHOOL TAXABLE VALUE	58,614		
% Duff & Phelps	App Factor 47.34% Hd Sch		FD011 Dekalb Fire Dist	58,614	TO M	
PO Box 2749	BANK9999997		LT008 Dekalb Jct Light	18,006	TO M	
Addison, TX 75001-2749	FULL MARKET VALUE	58,614	LT009 Bigelow Light	3,370	TO M	
***** 555.008-16-4 *****						
555.008-16-4	Dekalb 866 Telephone		COUNTY TAXABLE VALUE	13,719		5-74-4.4
Verizon New York Inc	Gouverneur 1 404001	0	TOWN TAXABLE VALUE	13,719		
Company Code 631900	Special Franchise	13,719	SCHOOL TAXABLE VALUE	13,719		
% Duff & Phelps	App Factor 11.08% Go Sch		FD011 Dekalb Fire Dist	13,719	TO M	
PO Box 2749	BANK9999997					
Addison, TX 75001	FULL MARKET VALUE	13,719				

STATE OF NEW YORK
 COUNTY - St Lawrence
 TOWN - Dekalb
 SWIS - 403089

2 0 1 5 T E N T A T I V E A S S E S S M E N T R O L L
 SPECIAL FRANCHISE SECTION OF THE ROLL - 5
 M A P S E C T I O N - 555
 S U B - S E C T I O N - 008
 UNIFORM PERCENT OF VALUE IS 100.00

PAGE 488
 VALUATION DATE-JUL 01, 2014
 TAXABLE STATUS DATE-MAR 01, 2015
 RPS150/V04/L015
 CURRENT DATE 4/21/2015

*** S P E C I A L D I S T R I C T S U M M A R Y ***

CODE	DISTRICT NAME	TOTAL PARCELS	EXTENSION TYPE	EXTENSION VALUE	AD VALOREM VALUE	EXEMPT AMOUNT	TAXABLE VALUE
FD011	Dekalb Fire Di	4	TOTAL M		123,816		123,816
LT008	Dekalb Jct Lig	1	TOTAL M		18,006		18,006
LT009	Bigelow Light	1	TOTAL M		3,370		3,370

*** S C H O O L D I S T R I C T S U M M A R Y ***

CODE	DISTRICT NAME	TOTAL PARCELS	ASSESSED LAND	ASSESSED TOTAL	EXEMPT AMOUNT	TOTAL TAXABLE	STAR AMOUNT	STAR TAXABLE
402201	Canton 1	1		34,223		34,223		34,223
404001	Gouverneur 1	1		13,719		13,719		13,719
404401	Hermon-Dekalb	1		58,614		58,614		58,614
406404	Heuvelton Central	1		17,260		17,260		17,260
	S U B - T O T A L	4		123,816		123,816		123,816
	T O T A L	4		123,816		123,816		123,816

*** S Y S T E M C O D E S S U M M A R Y ***

NO SYSTEM EXEMPTIONS AT THIS LEVEL

*** E X E M P T I O N S U M M A R Y ***

NO EXEMPTIONS AT THIS LEVEL

*** G R A N D T O T A L S ***

ROLL SEC	DESCRIPTION	TOTAL PARCELS	ASSESSED LAND	ASSESSED TOTAL	TAXABLE COUNTY	TAXABLE TOWN	TAXABLE SCHOOL	STAR TAXABLE
5	SPECIAL FRANCHISE	4		123,816	123,816	123,816	123,816	123,816

STATE OF NEW YORK
 COUNTY - St Lawrence
 TOWN - Dekalb
 SWIS - 403089

2 0 1 5 T E N T A T I V E A S S E S S M E N T R O L L
 SPECIAL FRANCHISE SECTION OF THE ROLL - 5

PAGE 489
 VALUATION DATE-JUL 01, 2014
 TAXABLE STATUS DATE-MAR 01, 2015
 RPS150/V04/L015
 CURRENT DATE 4/21/2015

S U B - S E C T I O N - 008
 UNIFORM PERCENT OF VALUE IS 100.00
 R O L L S U B S E C T I O N - - T O T A L S

*** S P E C I A L D I S T R I C T S U M M A R Y ***

CODE	DISTRICT NAME	TOTAL PARCELS	EXTENSION TYPE	EXTENSION VALUE	AD VALOREM VALUE	EXEMPT AMOUNT	TAXABLE VALUE
FD011	Dekalb Fire Di	6	TOTAL M		455,708		455,708
LT008	Dekalb Jct Lig	2	TOTAL M		25,266		25,266
LT009	Bigelow Light	2	TOTAL M		143,709		143,709

*** S C H O O L D I S T R I C T S U M M A R Y ***

CODE	DISTRICT NAME	TOTAL PARCELS	ASSESSED LAND	ASSESSED TOTAL	EXEMPT AMOUNT	TOTAL TAXABLE	STAR AMOUNT	STAR TAXABLE
402201	Canton 1	1		34,223		34,223		34,223
404001	Gouverneur 1	1		13,719		13,719		13,719
404401	Hermon-Dekalb	3		390,506		390,506		390,506
406404	Heuvelton Central	1		17,260		17,260		17,260
	S U B - T O T A L	6		455,708		455,708		455,708
	T O T A L	6		455,708		455,708		455,708

*** S Y S T E M C O D E S S U M M A R Y ***

NO SYSTEM EXEMPTIONS AT THIS LEVEL

*** E X E M P T I O N S U M M A R Y ***

NO EXEMPTIONS AT THIS LEVEL

*** G R A N D T O T A L S ***

ROLL SEC	DESCRIPTION	TOTAL PARCELS	ASSESSED LAND	ASSESSED TOTAL	TAXABLE COUNTY	TAXABLE TOWN	TAXABLE SCHOOL	STAR TAXABLE
5	SPECIAL FRANCHISE	6		455,708	455,708	455,708	455,708	455,708

STATE OF NEW YORK
COUNTY - St Lawrence
TOWN - Dekalb
SWIS - 403089

2 0 1 5 T E N T A T I V E A S S E S S M E N T R O L L

SPECIAL FRANCHISE SECTION OF THE ROLL - 5 SUB-SECT - R VALUATION DATE-JUL 01, 2014

TAXABLE STATUS DATE-MAR 01, 2015

TAX MAP NUMBER SEQUENCE
UNIFORM PERCENT OF VALUE IS 100.00
UNIFORM PERCENT OF VALUE IS 100.00

TAX MAP PARCEL NUMBER	PROPERTY LOCATION & CLASS	ASSESSMENT	EXEMPTION CODE	COUNTY	TOWN	SCHOOL
CURRENT OWNERS NAME	SCHOOL DISTRICT	LAND	TAX DESCRIPTION	TAXABLE VALUE		
CURRENT OWNERS ADDRESS	PARCEL SIZE/GRID COORD	TOTAL	SPECIAL DISTRICTS	ACCOUNT NO.		

555.009-16-1	Dekalb 861 Elec & gas		COUNTY TAXABLE VALUE	555.009-16-1	5-74-6.1	
Niagara Mohawk Power Corp	Canton 1 402201	0	TOWN TAXABLE VALUE			
Attn: Property Tax Dept D.Mezz	Special Franchise	291,021	SCHOOL TAXABLE VALUE			
300 Erie Blvd W	For Town Roll		FD011 Dekalb Fire Dist			291,021 TO M
Syracuse, NY 13202-4250	Canton School 27.64%					
	BANK9999996					
	FULL MARKET VALUE	291,021				

555.009-16-2	Dekalb 861 Elec & gas		COUNTY TAXABLE VALUE	555.009-16-2	5-74-6.2	
Niagara Mohawk Power Corp	Heuvelton Centr 406404	0	TOWN TAXABLE VALUE			
Attn: Property Tax Dept D.Mezz	Special Franchise	146,774	SCHOOL TAXABLE VALUE			
300 Erie Blvd W	App Factor 13.94 Hv Sch		FD011 Dekalb Fire Dist			146,774 TO M
Syracuse, NY 13202-4250	BANK9999996					
	FULL MARKET VALUE	146,774				

555.009-16-3	Dekalb 861 Elec & gas		COUNTY TAXABLE VALUE	555.009-16-3	5-74-6.3	
Niagara Mohawk Power Corp	Hermon-Dekalb 404401	0	TOWN TAXABLE VALUE			
Attn: Property Tax Dept D.Mezz	Special Franchise	498,441	SCHOOL TAXABLE VALUE			
300 Erie Blvd W	App Factor 47.34% Hd Sch		FD011 Dekalb Fire Dist			498,441 TO M
Syracuse, NY 13202-4250	BANK9999996		LT008 Dekalb Jct Light			125,308 TO M
	FULL MARKET VALUE	498,441	LT009 Bigelow Light			23,427 TO M

555.009-16-4	Dekalb 861 Elec & gas		COUNTY TAXABLE VALUE	555.009-16-4	5-74-6.4	
Niagara Mohawk Power Corp	Gouverneur 1 404001	0	TOWN TAXABLE VALUE			
Attn: Property Tax Dept D.Mezz	Special Franchise	116,661	SCHOOL TAXABLE VALUE			
300 Erie Blvd W	App Factor 11.08% Go Sch		FD011 Dekalb Fire Dist			116,661 TO M
Syracuse, NY 13202-4250	BANK9999996					
	FULL MARKET VALUE	116,661				

STATE OF NEW YORK
 COUNTY - St Lawrence
 TOWN - Dekalb
 SWIS - 403089

2 0 1 5 T E N T A T I V E A S S E S S M E N T R O L L
 SPECIAL FRANCHISE SECTION OF THE ROLL - 5
 M A P S E C T I O N - 555
 S U B - S E C T I O N - 009
 UNIFORM PERCENT OF VALUE IS 100.00

PAGE 491
 SUB-SECT - R VALUATION DATE-JUL 01, 2014
 TAXABLE STATUS DATE-MAR 01, 2015
 RPS150/V04/L015
 CURRENT DATE 4/21/2015

*** S P E C I A L D I S T R I C T S U M M A R Y ***

CODE	DISTRICT NAME	TOTAL PARCELS	EXTENSION TYPE	EXTENSION VALUE	AD VALOREM VALUE	EXEMPT AMOUNT	TAXABLE VALUE
FD011	Dekalb Fire Di	4	TOTAL M		1052,897		1052,897
LT008	Dekalb Jct Lig	1	TOTAL M		125,308		125,308
LT009	Bigelow Light	1	TOTAL M		23,427		23,427

*** S C H O O L D I S T R I C T S U M M A R Y ***

CODE	DISTRICT NAME	TOTAL PARCELS	ASSESSED LAND	ASSESSED TOTAL	EXEMPT AMOUNT	TOTAL TAXABLE	STAR AMOUNT	STAR TAXABLE
402201	Canton 1	1		291,021		291,021		291,021
404001	Gouverneur 1	1		116,661		116,661		116,661
404401	Hermon-Dekalb	1		498,441		498,441		498,441
406404	Heuvelton Central	1		146,774		146,774		146,774
	S U B - T O T A L	4		1052,897		1052,897		1052,897
	T O T A L	4		1052,897		1052,897		1052,897

*** S Y S T E M C O D E S S U M M A R Y ***

NO SYSTEM EXEMPTIONS AT THIS LEVEL

*** E X E M P T I O N S U M M A R Y ***

NO EXEMPTIONS AT THIS LEVEL

*** G R A N D T O T A L S ***

ROLL SEC	DESCRIPTION	TOTAL PARCELS	ASSESSED LAND	ASSESSED TOTAL	TAXABLE COUNTY	TAXABLE TOWN	TAXABLE SCHOOL	STAR TAXABLE
5	SPECIAL FRANCHISE	4		1052,897	1052,897	1052,897	1052,897	1052,897

STATE OF NEW YORK
 COUNTY - St Lawrence
 TOWN - Dekalb
 SWIS - 403089

2 0 1 5 T E N T A T I V E A S S E S S M E N T R O L L
 SPECIAL FRANCHISE SECTION OF THE ROLL - 5

PAGE 492
 SUB-SECT - R VALUATION DATE-JUL 01, 2014
 TAXABLE STATUS DATE-MAR 01, 2015
 RPS150/V04/L015
 CURRENT DATE 4/21/2015

S U B - S E C T I O N - 009
 UNIFORM PERCENT OF VALUE IS 100.00
 R O L L S U B S E C T I O N - R - T O T A L S

*** S P E C I A L D I S T R I C T S U M M A R Y ***

CODE	DISTRICT NAME	TOTAL PARCELS	EXTENSION TYPE	EXTENSION VALUE	AD VALOREM VALUE	EXEMPT AMOUNT	TAXABLE VALUE
FD011	Dekalb Fire Di	4	TOTAL M		1052,897		1052,897
LT008	Dekalb Jct Lig	1	TOTAL M		125,308		125,308
LT009	Bigelow Light	1	TOTAL M		23,427		23,427

*** S C H O O L D I S T R I C T S U M M A R Y ***

CODE	DISTRICT NAME	TOTAL PARCELS	ASSESSED LAND	ASSESSED TOTAL	EXEMPT AMOUNT	TOTAL TAXABLE	STAR AMOUNT	STAR TAXABLE
402201	Canton 1	1		291,021		291,021		291,021
404001	Gouverneur 1	1		116,661		116,661		116,661
404401	Hermon-Dekalb	1		498,441		498,441		498,441
406404	Heuvelton Central	1		146,774		146,774		146,774
	S U B - T O T A L	4		1052,897		1052,897		1052,897
	T O T A L	4		1052,897		1052,897		1052,897

*** S Y S T E M C O D E S S U M M A R Y ***

NO SYSTEM EXEMPTIONS AT THIS LEVEL

*** E X E M P T I O N S U M M A R Y ***

NO EXEMPTIONS AT THIS LEVEL

*** G R A N D T O T A L S ***

ROLL SEC	DESCRIPTION	TOTAL PARCELS	ASSESSED LAND	ASSESSED TOTAL	TAXABLE COUNTY	TAXABLE TOWN	TAXABLE SCHOOL	STAR TAXABLE
5	SPECIAL FRANCHISE	4		1052,897	1052,897	1052,897	1052,897	1052,897

STATE OF NEW YORK
 COUNTY - St Lawrence
 TOWN - Dekalb
 SWIS - 403089

2 0 1 5 T E N T A T I V E A S S E S S M E N T R O L L
 SPECIAL FRANCHISE SECTION OF THE ROLL - 5

PAGE 493
 VALUATION DATE-JUL 01, 2014
 TAXABLE STATUS DATE-MAR 01, 2015
 RPS150/V04/L015
 CURRENT DATE 4/21/2015

UNIFORM PERCENT OF VALUE IS 100.00

R O L L S E C T I O N T O T A L S

*** S P E C I A L D I S T R I C T S U M M A R Y ***

CODE	DISTRICT NAME	TOTAL PARCELS	EXTENSION TYPE	EXTENSION VALUE	AD VALOREM VALUE	EXEMPT AMOUNT	TAXABLE VALUE
FD011	Dekalb Fire Di	10	TOTAL M		1508,605		1508,605
LT008	Dekalb Jct Lig	3	TOTAL M		150,574		150,574
LT009	Bigelow Light	3	TOTAL M		167,136		167,136

*** S C H O O L D I S T R I C T S U M M A R Y ***

CODE	DISTRICT NAME	TOTAL PARCELS	ASSESSED LAND	ASSESSED TOTAL	EXEMPT AMOUNT	TOTAL TAXABLE	STAR AMOUNT	STAR TAXABLE
402201	Canton 1	2		325,244		325,244		325,244
404001	Gouverneur 1	2		130,380		130,380		130,380
404401	Hermon-Dekalb	4		888,947		888,947		888,947
406404	Heuvelton Central	2		164,034		164,034		164,034
	S U B - T O T A L	10		1508,605		1508,605		1508,605
	T O T A L	10		1508,605		1508,605		1508,605

*** S Y S T E M C O D E S S U M M A R Y ***

NO SYSTEM EXEMPTIONS AT THIS LEVEL

*** E X E M P T I O N S U M M A R Y ***

NO EXEMPTIONS AT THIS LEVEL

*** G R A N D T O T A L S ***

ROLL SEC	DESCRIPTION	TOTAL PARCELS	ASSESSED LAND	ASSESSED TOTAL	TAXABLE COUNTY	TAXABLE TOWN	TAXABLE SCHOOL	STAR TAXABLE
5	SPECIAL FRANCHISE	10		1508,605	1508,605	1508,605	1508,605	1508,605

STATE OF NEW YORK
 COUNTY - St Lawrence
 TOWN - Dekalb
 SWIS - 403089

2 0 1 5 T E N T A T I V E A S S E S S M E N T R O L L
 UTILITY & R.R. SECTION OF THE ROLL - 6
 TAX MAP NUMBER SEQUENCE
 UNIFORM PERCENT OF VALUE IS 100.00

PAGE 494
 VALUATION DATE-JUL 01, 2014
 TAXABLE STATUS DATE-MAR 01, 2015

TAX MAP PARCEL NUMBER	PROPERTY LOCATION & CLASS	ASSESSMENT	EXEMPTION CODE-----	COUNTY-----	TOWN-----	SCHOOL
CURRENT OWNERS NAME	SCHOOL DISTRICT	LAND	TAX DESCRIPTION	TAXABLE VALUE		
CURRENT OWNERS ADDRESS	PARCEL SIZE/GRID COORD	TOTAL	SPECIAL DISTRICTS	ACCOUNT NO.		
***** 86.004-3-10.2/1 *****						
	3684 SH 812					
86.004-3-10.2/1	837 Cell Tower		COUNTY	TAXABLE VALUE	218,000	
Verizon Wireless	Heuvelton Centr 406404	5,000	TOWN	TAXABLE VALUE	218,000	
% Duffy & Phelps	cell tower lease	218,000	SCHOOL	TAXABLE VALUE	218,000	
PO Box 2549	FRNT 100.00 DPTH 100.00		AG001	Ag Dist #1	.00 MT	
Addison, TX 75001-2549	FULL MARKET VALUE	218,000	FD011	Dekalb Fire Dist	218,000 TO M	

STATE OF NEW YORK
 COUNTY - St Lawrence
 TOWN - Dekalb
 SWIS - 403089

2 0 1 5 T E N T A T I V E A S S E S S M E N T R O L L
 UTILITY & R.R. SECTION OF THE ROLL - 6
 M A P S E C T I O N - 086
 S U B - S E C T I O N - 004
 UNIFORM PERCENT OF VALUE IS 100.00

PAGE 495
 VALUATION DATE-JUL 01, 2014
 TAXABLE STATUS DATE-MAR 01, 2015
 RPS150/V04/L015
 CURRENT DATE 4/21/2015

*** S P E C I A L D I S T R I C T S U M M A R Y ***

CODE	DISTRICT NAME	TOTAL PARCELS	EXTENSION TYPE	EXTENSION VALUE	AD VALOREM VALUE	EXEMPT AMOUNT	TAXABLE VALUE
AG001	Ag Dist #1	1	MOVTAX				
FD011	Dekalb Fire Di	1	TOTAL M		218,000		218,000

*** S C H O O L D I S T R I C T S U M M A R Y ***

CODE	DISTRICT NAME	TOTAL PARCELS	ASSESSED LAND	ASSESSED TOTAL	EXEMPT AMOUNT	TOTAL TAXABLE	STAR AMOUNT	STAR TAXABLE
406404	Heuvelton Central	1	5,000	218,000		218,000		218,000
	S U B - T O T A L	1	5,000	218,000		218,000		218,000
	T O T A L	1	5,000	218,000		218,000		218,000

*** S Y S T E M C O D E S S U M M A R Y ***

NO SYSTEM EXEMPTIONS AT THIS LEVEL

*** E X E M P T I O N S U M M A R Y ***

NO EXEMPTIONS AT THIS LEVEL

*** G R A N D T O T A L S ***

ROLL SEC	DESCRIPTION	TOTAL PARCELS	ASSESSED LAND	ASSESSED TOTAL	TAXABLE COUNTY	TAXABLE TOWN	TAXABLE SCHOOL	STAR TAXABLE
6	UTILITIES & N.C.	1	5,000	218,000	218,000	218,000	218,000	218,000

STATE OF NEW YORK
 COUNTY - St Lawrence
 TOWN - Dekalb
 SWIS - 403089

2 0 1 5 T E N T A T I V E A S S E S S M E N T R O L L
 UTILITY & R.R. SECTION OF THE ROLL - 6

PAGE 496
 VALUATION DATE-JUL 01, 2014
 TAXABLE STATUS DATE-MAR 01, 2015

TAX MAP NUMBER SEQUENCE
 UNIFORM PERCENT OF VALUE IS 100.00
 UNIFORM PERCENT OF VALUE IS 100.00

TAX MAP PARCEL NUMBER	PROPERTY LOCATION & CLASS	ASSESSMENT	EXEMPTION CODE	COUNTY	TOWN	SCHOOL
CURRENT OWNERS NAME	SCHOOL DISTRICT	LAND	TAX DESCRIPTION	TAXABLE VALUE		
CURRENT OWNERS ADDRESS	PARCEL SIZE/GRID COORD	TOTAL	SPECIAL DISTRICTS	ACCOUNT NO.		
***** 116.003-1-21.2 *****						
116.003-1-21.2	591 Orebed Rd					
Merithew Paul	837 Cell Tower		COUNTY TAXABLE VALUE	215,000		
Merithew Jean	Hermon-Dekalb 404401	7,500	TOWN TAXABLE VALUE	215,000		
% SBA Properties Inc	Relay Tower For Cell Phon	215,000	SCHOOL TAXABLE VALUE	215,000		
5900 Broken Sound Pkwy NW	Lot Also 2012/1290-Leas		FD011 Dekalb Fire Dist	215,000 TO M		
Boca Raton, FL 33487	300' High					
	FRNT 100.00 DPTH 100.00					
	EAST-0246469 NRTH-1633177					
	DEED BOOK 2000 PG-18656					
	FULL MARKET VALUE	215,000				

STATE OF NEW YORK
 COUNTY - St Lawrence
 TOWN - Dekalb
 SWIS - 403089

2 0 1 5 T E N T A T I V E A S S E S S M E N T R O L L
 UTILITY & R.R. SECTION OF THE ROLL - 6
 M A P S E C T I O N - 116
 S U B - S E C T I O N - 003
 UNIFORM PERCENT OF VALUE IS 100.00

PAGE 497
 VALUATION DATE-JUL 01, 2014
 TAXABLE STATUS DATE-MAR 01, 2015
 RPS150/V04/L015
 CURRENT DATE 4/21/2015

*** S P E C I A L D I S T R I C T S U M M A R Y ***

CODE	DISTRICT NAME	TOTAL PARCELS	EXTENSION TYPE	EXTENSION VALUE	AD VALOREM VALUE	EXEMPT AMOUNT	TAXABLE VALUE
FD011	Dekalb Fire Di	1	TOTAL M		215,000		215,000

*** S C H O O L D I S T R I C T S U M M A R Y ***

CODE	DISTRICT NAME	TOTAL PARCELS	ASSESSED LAND	ASSESSED TOTAL	EXEMPT AMOUNT	TOTAL TAXABLE	STAR AMOUNT	STAR TAXABLE
404401	Hermon-Dekalb	1	7,500	215,000		215,000		215,000
	S U B - T O T A L	1	7,500	215,000		215,000		215,000
	T O T A L	1	7,500	215,000		215,000		215,000

*** S Y S T E M C O D E S S U M M A R Y ***

NO SYSTEM EXEMPTIONS AT THIS LEVEL

*** E X E M P T I O N S U M M A R Y ***

NO EXEMPTIONS AT THIS LEVEL

*** G R A N D T O T A L S ***

ROLL SEC	DESCRIPTION	TOTAL PARCELS	ASSESSED LAND	ASSESSED TOTAL	TAXABLE COUNTY	TAXABLE TOWN	TAXABLE SCHOOL	STAR TAXABLE
6	UTILITIES & N.C.	1	7,500	215,000	215,000	215,000	215,000	215,000

STATE OF NEW YORK
 COUNTY - St Lawrence
 TOWN - Dekalb
 SWIS - 403089

2 0 1 5 T E N T A T I V E A S S E S S M E N T R O L L
 UTILITY & R.R. SECTION OF THE ROLL - 6

PAGE 498
 VALUATION DATE-JUL 01, 2014
 TAXABLE STATUS DATE-MAR 01, 2015

TAX MAP NUMBER SEQUENCE
 UNIFORM PERCENT OF VALUE IS 100.00
 UNIFORM PERCENT OF VALUE IS 100.00

TAX MAP PARCEL NUMBER	PROPERTY LOCATION & CLASS	ASSESSMENT	EXEMPTION CODE	COUNTY	TOWN	SCHOOL
CURRENT OWNERS NAME	SCHOOL DISTRICT	LAND	TAX DESCRIPTION	TAXABLE VALUE		
CURRENT OWNERS ADDRESS	PARCEL SIZE/GRID COORD	TOTAL	SPECIAL DISTRICTS	ACCOUNT NO.		
***** 116.042-1-9 *****						
116.042-1-9	13 Gibbons St					1- 21- 2
Edwards Telephone Co Inc	831 Tele Comm		COUNTY TAXABLE VALUE	4,000		
Company Code 615500	Hermon-Dekalb 404401	4,000	TOWN TAXABLE VALUE	4,000		
525 Junction Rd	App Factor 100.00 Hd Sch	4,000	SCHOOL TAXABLE VALUE	4,000		
Madison, WI 53717	Also See 1036/131		FD011 Dekalb Fire Dist	4,000 TO M		
	ACRES 0.25 BANK9999984		LT008 Dekalb Jct Light	4,000 TO M		
	EAST-0255479 NRTH-1643444					
	DEED BOOK 915 PG-00105					
	FULL MARKET VALUE	4,000				

STATE OF NEW YORK
 COUNTY - St Lawrence
 TOWN - Dekalb
 SWIS - 403089

2 0 1 5 T E N T A T I V E A S S E S S M E N T R O L L
 UTILITY & R.R. SECTION OF THE ROLL - 6

PAGE 500
 VALUATION DATE-JUL 01, 2014
 TAXABLE STATUS DATE-MAR 01, 2015

TAX MAP NUMBER SEQUENCE
 UNIFORM PERCENT OF VALUE IS 100.00
 UNIFORM PERCENT OF VALUE IS 100.00

TAX MAP PARCEL NUMBER	PROPERTY LOCATION & CLASS	ASSESSMENT	EXEMPTION CODE-----	COUNTY-----	TOWN-----	SCHOOL
CURRENT OWNERS NAME	SCHOOL DISTRICT	LAND	TAX DESCRIPTION	TAXABLE VALUE		
CURRENT OWNERS ADDRESS	PARCEL SIZE/GRID COORD	TOTAL	SPECIAL DISTRICTS	ACCOUNT NO.		
***** 145.001-2-7./1 *****						
145.001-2-7./1	114 CR 20					
Verizon Wireless	837 Cell Tower		COUNTY TAXABLE VALUE			220,000
% Duffy & Phelps	Gouverneur 1 404001	5,000	TOWN TAXABLE VALUE			220,000
PO Box 2549	Cell tower lease	220,000	SCHOOL TAXABLE VALUE			220,000
Addison, TX 75001-2549	Lease Agreement 2010/1065		AG001 Ag Dist #1			.00 MT
	FRNT 100.00 DPTH 100.00		FD011 Dekalb Fire Dist			220,000 TO M
	FULL MARKET VALUE	220,000				

STATE OF NEW YORK
 COUNTY - St Lawrence
 TOWN - Dekalb
 SWIS - 403089

2 0 1 5 T E N T A T I V E A S S E S S M E N T R O L L
 UTILITY & R.R. SECTION OF THE ROLL - 6
 M A P S E C T I O N - 1 4 5
 S U B - S E C T I O N - 0 0 1
 UNIFORM PERCENT OF VALUE IS 100.00

PAGE 501
 VALUATION DATE-JUL 01, 2014
 TAXABLE STATUS DATE-MAR 01, 2015
 RPS150/V04/L015
 CURRENT DATE 4/21/2015

*** S P E C I A L D I S T R I C T S U M M A R Y ***

CODE	DISTRICT NAME	TOTAL PARCELS	EXTENSION TYPE	EXTENSION VALUE	AD VALOREM VALUE	EXEMPT AMOUNT	TAXABLE VALUE
AG001	Ag Dist #1	1	MOVTAX				
FD011	Dekalb Fire Di	1	TOTAL M		220,000		220,000

*** S C H O O L D I S T R I C T S U M M A R Y ***

CODE	DISTRICT NAME	TOTAL PARCELS	ASSESSED LAND	ASSESSED TOTAL	EXEMPT AMOUNT	TOTAL TAXABLE	STAR AMOUNT	STAR TAXABLE
404001	Gouverneur 1	1	5,000	220,000		220,000		220,000
	S U B - T O T A L	1	5,000	220,000		220,000		220,000
	T O T A L	1	5,000	220,000		220,000		220,000

*** S Y S T E M C O D E S S U M M A R Y ***

NO SYSTEM EXEMPTIONS AT THIS LEVEL

*** E X E M P T I O N S U M M A R Y ***

NO EXEMPTIONS AT THIS LEVEL

*** G R A N D T O T A L S ***

ROLL SEC	DESCRIPTION	TOTAL PARCELS	ASSESSED LAND	ASSESSED TOTAL	TAXABLE COUNTY	TAXABLE TOWN	TAXABLE SCHOOL	STAR TAXABLE
6	UTILITIES & N.C.	1	5,000	220,000	220,000	220,000	220,000	220,000

STATE OF NEW YORK
 COUNTY - St Lawrence
 TOWN - Dekalb
 SWIS - 403089

2 0 1 5 T E N T A T I V E A S S E S S M E N T R O L L
 UTILITY & R.R. SECTION OF THE ROLL - 6

PAGE 502
 VALUATION DATE-JUL 01, 2014
 TAXABLE STATUS DATE-MAR 01, 2015

TAX MAP NUMBER SEQUENCE
 UNIFORM PERCENT OF VALUE IS 100.00
 UNIFORM PERCENT OF VALUE IS 100.00

TAX MAP PARCEL NUMBER	PROPERTY LOCATION & CLASS	ASSESSMENT	EXEMPTION CODE	COUNTY	TOWN	SCHOOL
CURRENT OWNERS NAME	SCHOOL DISTRICT	LAND	TAX DESCRIPTION	TAXABLE VALUE		
CURRENT OWNERS ADDRESS	PARCEL SIZE/GRID COORD	TOTAL	SPECIAL DISTRICTS	ACCOUNT NO.		

630.089-9999-139.900/2882	Outside Plant 885 Gas Outside Pla		COUNTY TAXABLE VALUE	130,156		
St Lawrence Gas Co	Canton 1 402201	0	TOWN TAXABLE VALUE	130,156		
Company Code 139900	888888 (Co. Location No.)	130,156	SCHOOL TAXABLE VALUE	130,156		
PO Box 270	App Factor 1 Canton Sch		FD011 Dekalb Fire Dist	130,156	TO M	
Massena, NY 13662	Gas Distribution					
	BANK9999995					
	FULL MARKET VALUE	130,156				

630.089-9999-615.500/1881	Outside Plant 831 Tele Comm		Mass Telec 47100	0	10,710	10,710 10,710
Edwards Telephone Co Inc	Hermon-Dekalb 404401	0	COUNTY TAXABLE VALUE	93,861		
Company Code 615500	888888 (Co. Location No.)	104,571	TOWN TAXABLE VALUE	93,861		
525 Junction Rd	App Factor 1 Hd School		SCHOOL TAXABLE VALUE	93,861		
Madison, WI 53717	Poles, Wires And Cables		FD011 Dekalb Fire Dist	93,861	TO M	
	BANK9999984					
	FULL MARKET VALUE	104,571	LT008 Dekalb Jct Light	42,237	TO M	
			4,820 EX			

630.089-9999-631.900/1881	Outside Plant 884 Elec Dist Out		Mass Telec 47100	0	5,661	5,661 5,661
Verizon New York Inc	Hermon-Dekalb 404401	0	COUNTY TAXABLE VALUE	63,971		
Company Code 631900	888888 (Co Location No.)	69,632	TOWN TAXABLE VALUE	63,971		
% Duff & Phelps	App Factor .5699 Hd Sch		SCHOOL TAXABLE VALUE	63,971		
PO Box 2749	Poles, Wires And Cables		FD011 Dekalb Fire Dist	63,971	TO M	
Addison, TX 75001-2749	BANK9999997					
	FULL MARKET VALUE	69,632	LT008 Dekalb Jct Light	1,919	TO M	
			170 EX			
			LT009 Bigelow Light	11,515	TO M	
			1,019 EX			

630.089-9999-631.900/1882	Outside Plant 884 Elec Dist Out		COUNTY TAXABLE VALUE	2,273		
Verizon New York Inc	Canton 1 402201	0	TOWN TAXABLE VALUE	2,273		
Company Code 631900	888888 (Co. Location No.)	2,273	SCHOOL TAXABLE VALUE	2,273		
PO Box 152206	App Factor 1.86 Ca Sch		FD011 Dekalb Fire Dist	2,273	TO M	
Irving, TX 75015-2206	Poles, Wires, And Cables					
	BANK9999997					
	FULL MARKET VALUE	2,273				

STATE OF NEW YORK
COUNTY - St Lawrence
TOWN - Dekalb
SWIS - 403089

2 0 1 5 T E N T A T I V E A S S E S S M E N T R O L L
UTILITY & R.R. SECTION OF THE ROLL - 6

PAGE 503
VALUATION DATE-JUL 01, 2014
TAXABLE STATUS DATE-MAR 01, 2015

TAX MAP NUMBER SEQUENCE
UNIFORM PERCENT OF VALUE IS 100.00
UNIFORM PERCENT OF VALUE IS 100.00

TAX MAP PARCEL NUMBER	PROPERTY LOCATION & CLASS	ASSESSMENT	EXEMPTION CODE	COUNTY	TOWN	SCHOOL
CURRENT OWNERS NAME	SCHOOL DISTRICT	LAND	TAX DESCRIPTION	TAXABLE VALUE		
CURRENT OWNERS ADDRESS	PARCEL SIZE/GRID COORD	TOTAL	SPECIAL DISTRICTS	ACCOUNT NO.		
***** 630.089-9999-631.900/1883*****						
630.089-9999-631.900/1883	Outside Plant					
Verizon New York Inc	884 Elec Dist Out		Mass Telec 47100	0	21,579	21,579
Company Code 631900	Gouverneur 1 404001	0	COUNTY TAXABLE VALUE		19,610	21,579
% Duff & Phelps	888888 (Co. Location No.)	41,189	TOWN TAXABLE VALUE		19,610	
PO Box 2749	App Factor 33.71 Go Sch		SCHOOL TAXABLE VALUE		19,610	
Addison, TX 75001	Poles, Wires, And Cables		FD011 Dekalb Fire Dist		19,610	TO M
	BANK9999997		21,579 EX			
	FULL MARKET VALUE	41,189				
***** 630.089-9999-631.900/1884*****						
630.089-9999-631.900/1884	Outside Plant					
Verizon New York Inc	884 Elec Dist Out		COUNTY TAXABLE VALUE		9,090	4-73-4.2
Company Code 631900	Heuvelton Centr 406404	0	TOWN TAXABLE VALUE		9,090	
PO Box 152206	888888 (Co. Location No.)	9,090	SCHOOL TAXABLE VALUE		9,090	
Irving, TX 75015-2206	App Factor .0744 Hv Sch		FD011 Dekalb Fire Dist		9,090	TO M
	Poles, Wires, And Cables					
	BANK9999997					
	FULL MARKET VALUE	9,090				
***** 630.089-9999-823.360/2881*****						
630.089-9999-823.360/2881	883 Gas Trans Impr		COUNTY TAXABLE VALUE		342,461	
Iroquois Gas Trans System	Hermon-Dekalb 404401	0	TOWN TAXABLE VALUE		342,461	
Company Code 823360	Pipeline 88888	342,461	SCHOOL TAXABLE VALUE		342,461	
1 Corporate Dr Ste 600	Easement 1320'Ft		FD011 Dekalb Fire Dist		342,461	TO M
Shelton, CT 06484	BANK9999971					
	FULL MARKET VALUE	342,461				

STATE OF NEW YORK
 COUNTY - St Lawrence
 TOWN - Dekalb
 SWIS - 403089

2 0 1 5 T E N T A T I V E A S S E S S M E N T R O L L
 UTILITY & R.R. SECTION OF THE ROLL - 6
 M A P S E C T I O N - 630
 S U B - S E C T I O N - 089
 UNIFORM PERCENT OF VALUE IS 100.00

PAGE 504
 VALUATION DATE-JUL 01, 2014
 TAXABLE STATUS DATE-MAR 01, 2015
 RPS150/V04/L015
 CURRENT DATE 4/21/2015

*** S P E C I A L D I S T R I C T S U M M A R Y ***

CODE	DISTRICT NAME	TOTAL PARCELS	EXTENSION TYPE	EXTENSION VALUE	AD VALOREM VALUE	EXEMPT AMOUNT	TAXABLE VALUE
FD011	Dekalb Fire Di	7	TOTAL M		699,372	37,950	661,422
LT008	Dekalb Jct Lig	2	TOTAL M		49,146	4,990	44,156
LT009	Bigelow Light	1	TOTAL M		12,534	1,019	11,515

*** S C H O O L D I S T R I C T S U M M A R Y ***

CODE	DISTRICT NAME	TOTAL PARCELS	ASSESSED LAND	ASSESSED TOTAL	EXEMPT AMOUNT	TOTAL TAXABLE	STAR AMOUNT	STAR TAXABLE
402201	Canton 1	2		132,429		132,429		132,429
404001	Gouverneur 1	1		41,189	21,579	19,610		19,610
404401	Hermon-Dekalb	3		516,664	16,371	500,293		500,293
406404	Heuvelton Central	1		9,090		9,090		9,090
	S U B - T O T A L	7		699,372	37,950	661,422		661,422
	T O T A L	7		699,372	37,950	661,422		661,422

*** S Y S T E M C O D E S S U M M A R Y ***

NO SYSTEM EXEMPTIONS AT THIS LEVEL

*** E X E M P T I O N S U M M A R Y ***

CODE	DESCRIPTION	TOTAL PARCELS	COUNTY	TOWN	SCHOOL
47100	Mass Telec	3	37,950	37,950	37,950
	T O T A L	3	37,950	37,950	37,950

STATE OF NEW YORK
COUNTY - St Lawrence
TOWN - Dekalb
SWIS - 403089

2 0 1 5 T E N T A T I V E A S S E S S M E N T R O L L
UTILITY & R.R. SECTION OF THE ROLL - 6
M A P S E C T I O N - 630
S U B - S E C T I O N - 089
UNIFORM PERCENT OF VALUE IS 100.00

PAGE 505
VALUATION DATE-JUL 01, 2014
TAXABLE STATUS DATE-MAR 01, 2015
RPS150/V04/L015
CURRENT DATE 4/21/2015

*** G R A N D T O T A L S ***

ROLL SEC	DESCRIPTION	TOTAL PARCELS	ASSESSED LAND	ASSESSED TOTAL	TAXABLE COUNTY	TAXABLE TOWN	TAXABLE SCHOOL	STAR TAXABLE
6	UTILITIES & N.C.	7		699,372	661,422	661,422	661,422	661,422

STATE OF NEW YORK
 COUNTY - St Lawrence
 TOWN - Dekalb
 SWIS - 403089

2 0 1 5 T E N T A T I V E A S S E S S M E N T R O L L
 UTILITY & R.R. SECTION OF THE ROLL - 6

PAGE 506
 VALUATION DATE-JUL 01, 2014
 TAXABLE STATUS DATE-MAR 01, 2015
 RPS150/V04/L015
 CURRENT DATE 4/21/2015

S U B - S E C T I O N - 089
 UNIFORM PERCENT OF VALUE IS 100.00
 R O L L S U B S E C T I O N - - T O T A L S

*** S P E C I A L D I S T R I C T S U M M A R Y ***

CODE	DISTRICT NAME	TOTAL PARCELS	EXTENSION TYPE	EXTENSION VALUE	AD VALOREM VALUE	EXEMPT AMOUNT	TAXABLE VALUE
AG001	Ag Dist #1	2	MOVTAX				
FD011	Dekalb Fire Di	11	TOTAL M		1356,372	37,950	1318,422
LT008	Dekalb Jct Lig	3	TOTAL M		53,146	4,990	48,156
LT009	Bigelow Light	1	TOTAL M		12,534	1,019	11,515

*** S C H O O L D I S T R I C T S U M M A R Y ***

CODE	DISTRICT NAME	TOTAL PARCELS	ASSESSED LAND	ASSESSED TOTAL	EXEMPT AMOUNT	TOTAL TAXABLE	STAR AMOUNT	STAR TAXABLE
402201	Canton 1	2		132,429		132,429		132,429
404001	Gouverneur 1	2	5,000	261,189	21,579	239,610		239,610
404401	Hermon-Dekalb	5	11,500	735,664	16,371	719,293		719,293
406404	Heuvelton Central	2	5,000	227,090		227,090		227,090
	S U B - T O T A L	11	21,500	1356,372	37,950	1318,422		1318,422
	T O T A L	11	21,500	1356,372	37,950	1318,422		1318,422

*** S Y S T E M C O D E S S U M M A R Y ***

NO SYSTEM EXEMPTIONS AT THIS LEVEL

*** E X E M P T I O N S U M M A R Y ***

CODE	DESCRIPTION	TOTAL PARCELS	COUNTY	TOWN	SCHOOL
47100	Mass Telec	3	37,950	37,950	37,950
	T O T A L	3	37,950	37,950	37,950

STATE OF NEW YORK
COUNTY - St Lawrence
TOWN - Dekalb
SWIS - 403089

2 0 1 5 T E N T A T I V E A S S E S S M E N T R O L L
UTILITY & R.R. SECTION OF THE ROLL - 6

PAGE 507
VALUATION DATE-JUL 01, 2014
TAXABLE STATUS DATE-MAR 01, 2015
RPS150/V04/L015
CURRENT DATE 4/21/2015

S U B - S E C T I O N - 089
UNIFORM PERCENT OF VALUE IS 100.00
R O L L S U B S E C T I O N - - T O T A L S

*** G R A N D T O T A L S ***

ROLL SEC	DESCRIPTION	TOTAL PARCELS	ASSESSED LAND	ASSESSED TOTAL	TAXABLE COUNTY	TAXABLE TOWN	TAXABLE SCHOOL	STAR TAXABLE
6	UTILITIES & N.C.	11	21,500	1356,372	1318,422	1318,422	1318,422	1318,422

STATE OF NEW YORK
COUNTY - St Lawrence
TOWN - Dekalb
SWIS - 403089

2 0 1 5 T E N T A T I V E A S S E S S M E N T R O L L

UTILITY & R.R. SECTION OF THE ROLL - 6 SUB-SECT - R VALUATION DATE-JUL 01, 2014
TAXABLE STATUS DATE-MAR 01, 2015

TAX MAP NUMBER SEQUENCE
UNIFORM PERCENT OF VALUE IS 100.00
UNIFORM PERCENT OF VALUE IS 100.00

TAX MAP PARCEL NUMBER	PROPERTY LOCATION & CLASS	ASSESSMENT	EXEMPTION CODE	COUNTY	TOWN	SCHOOL
CURRENT OWNERS NAME	SCHOOL DISTRICT	LAND	TAX DESCRIPTION	TAXABLE VALUE		
CURRENT OWNERS ADDRESS	PARCEL SIZE/GRID COORD	TOTAL	SPECIAL DISTRICTS	ACCOUNT NO.		
***** 101.001-1-5.2 *****						
101.001-1-5.2	336 Cr 16					
Niagara Mohawk Power Corp	872 Elec-Substation		COUNTY TAXABLE VALUE	2293,535		
Attn: Property Tax Dept D-Mezz	Canton 1 402201	5,250	TOWN TAXABLE VALUE	2293,535		
300 Erie Blvd W	Corning Substation	2293,535	SCHOOL TAXABLE VALUE	2293,535		
Syracuse, NY 13202-4250	216x365x216x365		FD011 Dekalb Fire Dist	2293,535 TO M		
	ACRES 1.80 BANK9999996					
	EAST-0243778 NRTH-1663426					
	DEED BOOK 2002 PG-12904					
	FULL MARKET VALUE	2293,535				

STATE OF NEW YORK
 COUNTY - St Lawrence
 TOWN - Dekalb
 SWIS - 403089

2 0 1 5 T E N T A T I V E A S S E S S M E N T
 UTILITY & R.R. SECTION OF THE ROLL - 6
 M A P S E C T I O N - 101
 S U B - S E C T I O N - 001
 UNIFORM PERCENT OF VALUE IS 100.00

R O L L PAGE 509
 SUB-SECT - R VALUATION DATE-JUL 01, 2014
 TAXABLE STATUS DATE-MAR 01, 2015
 RPS150/V04/L015
 CURRENT DATE 4/21/2015

*** S P E C I A L D I S T R I C T S U M M A R Y ***

CODE	DISTRICT NAME	TOTAL PARCELS	EXTENSION TYPE	EXTENSION VALUE	AD VALOREM VALUE	EXEMPT AMOUNT	TAXABLE VALUE
FD011	Dekalb Fire Di	1	TOTAL M		2293,535		2293,535

*** S C H O O L D I S T R I C T S U M M A R Y ***

CODE	DISTRICT NAME	TOTAL PARCELS	ASSESSED LAND	ASSESSED TOTAL	EXEMPT AMOUNT	TOTAL TAXABLE	STAR AMOUNT	STAR TAXABLE
402201	Canton 1	1	5,250	2293,535		2293,535		2293,535
	S U B - T O T A L	1	5,250	2293,535		2293,535		2293,535
	T O T A L	1	5,250	2293,535		2293,535		2293,535

*** S Y S T E M C O D E S S U M M A R Y ***

NO SYSTEM EXEMPTIONS AT THIS LEVEL

*** E X E M P T I O N S U M M A R Y ***

NO EXEMPTIONS AT THIS LEVEL

*** G R A N D T O T A L S ***

ROLL SEC	DESCRIPTION	TOTAL PARCELS	ASSESSED LAND	ASSESSED TOTAL	TAXABLE COUNTY	TAXABLE TOWN	TAXABLE SCHOOL	STAR TAXABLE
6	UTILITIES & N.C.	1	5,250	2293,535	2293,535	2293,535	2293,535	2293,535

STATE OF NEW YORK
COUNTY - St Lawrence
TOWN - Dekalb
SWIS - 403089

2 0 1 5 T E N T A T I V E A S S E S S M E N T R O L L

UTILITY & R.R. SECTION OF THE ROLL - 6 SUB-SECT - R VALUATION DATE-JUL 01, 2014
TAXABLE STATUS DATE-MAR 01, 2015

TAX MAP NUMBER SEQUENCE
UNIFORM PERCENT OF VALUE IS 100.00
UNIFORM PERCENT OF VALUE IS 100.00

TAX MAP PARCEL NUMBER	PROPERTY LOCATION & CLASS	ASSESSMENT	EXEMPTION CODE	COUNTY	TOWN	SCHOOL
CURRENT OWNERS NAME	SCHOOL DISTRICT	LAND	TAX DESCRIPTION	TAXABLE VALUE		
CURRENT OWNERS ADDRESS	PARCEL SIZE/GRID COORD	TOTAL	SPECIAL DISTRICTS	ACCOUNT NO.		

116.004-1-8.2	80 Cousintown Rd			116.004-1-8.2		*****
Niagara Mohawk Power Corp	872 Elec-Substation		COUNTY TAXABLE VALUE	203,335		6-73-9.9
Company Code 132350	Hermon-Dekalb 404401	6,300	TOWN TAXABLE VALUE	203,335		
Attn: Property Tax Dept D-Mezz	Utility From Town Roll	203,335	SCHOOL TAXABLE VALUE	203,335		
300 Erie Blvd W	Dekalb Sub-Es 984		FD011 Dekalb Fire Dist	203,335 TO M		
Syracuse, NY 13202-4250	Hermon-Dekalb Sch					
	ACRES 1.72 BANK9999996					
	EAST-0262678 NRTH-1638909					
	DEED BOOK 00757 PG-00588					
	FULL MARKET VALUE	203,335				

116.004-1-37	Cr 17			116.004-1-37		*****
Niagara Mohawk Power Corp	380 Pub Util Vac		COUNTY TAXABLE VALUE	2,730		6-73-9.10
Company Code 132350	Hermon-Dekalb 404401	2,730	TOWN TAXABLE VALUE	2,730		
Attn: Property Tax Dept.D-Mezz	888888	2,730	SCHOOL TAXABLE VALUE	2,730		
300 Erie Boulevard W	App Factor 100.00 Hd Sch		FD011 Dekalb Fire Dist	2,730 TO M		
Syracuse, NY 13202-4250	Land Dekalb-Hermon Rd					
	FRNT 198.00 DPTH					
	ACRES 0.50 BANK9999996					
	EAST-0261153 NRTH-1636133					
	DEED BOOK 513 PG-00339					
	FULL MARKET VALUE	2,730				

STATE OF NEW YORK
 COUNTY - St Lawrence
 TOWN - Dekalb
 SWIS - 403089

2 0 1 5 T E N T A T I V E A S S E S S M E N T
 UTILITY & R.R. SECTION OF THE ROLL - 6
 M A P S E C T I O N - 116
 S U B - S E C T I O N - 004
 UNIFORM PERCENT OF VALUE IS 100.00

R O L L PAGE 511
 SUB-SECT - R VALUATION DATE-JUL 01, 2014
 TAXABLE STATUS DATE-MAR 01, 2015
 RPS150/V04/L015
 CURRENT DATE 4/21/2015

*** S P E C I A L D I S T R I C T S U M M A R Y ***

CODE	DISTRICT NAME	TOTAL PARCELS	EXTENSION TYPE	EXTENSION VALUE	AD VALOREM VALUE	EXEMPT AMOUNT	TAXABLE VALUE
FD011	Dekalb Fire Di	2	TOTAL M		206,065		206,065

*** S C H O O L D I S T R I C T S U M M A R Y ***

CODE	DISTRICT NAME	TOTAL PARCELS	ASSESSED LAND	ASSESSED TOTAL	EXEMPT AMOUNT	TOTAL TAXABLE	STAR AMOUNT	STAR TAXABLE
404401	Hermon-Dekalb	2	9,030	206,065		206,065		206,065
	S U B - T O T A L	2	9,030	206,065		206,065		206,065
	T O T A L	2	9,030	206,065		206,065		206,065

*** S Y S T E M C O D E S S U M M A R Y ***

NO SYSTEM EXEMPTIONS AT THIS LEVEL

*** E X E M P T I O N S U M M A R Y ***

NO EXEMPTIONS AT THIS LEVEL

*** G R A N D T O T A L S ***

ROLL SEC	DESCRIPTION	TOTAL PARCELS	ASSESSED LAND	ASSESSED TOTAL	TAXABLE COUNTY	TAXABLE TOWN	TAXABLE SCHOOL	STAR TAXABLE
6	UTILITIES & N.C.	2	9,030	206,065	206,065	206,065	206,065	206,065

STATE OF NEW YORK
COUNTY - St Lawrence
TOWN - Dekalb
SWIS - 403089

2 0 1 5 T E N T A T I V E A S S E S S M E N T R O L L

UTILITY & R.R. SECTION OF THE ROLL - 6

SUB-SECT - R VALUATION DATE-JUL 01, 2014

TAXABLE STATUS DATE-MAR 01, 2015

TAX MAP NUMBER SEQUENCE
UNIFORM PERCENT OF VALUE IS 100.00
UNIFORM PERCENT OF VALUE IS 100.00

TAX MAP PARCEL NUMBER	PROPERTY LOCATION & CLASS	ASSESSMENT	EXEMPTION CODE	COUNTY	TOWN	SCHOOL
CURRENT OWNERS NAME	SCHOOL DISTRICT	LAND	TAX DESCRIPTION	TAXABLE VALUE		
CURRENT OWNERS ADDRESS	PARCEL SIZE/GRID COORD	TOTAL	SPECIAL DISTRICTS	ACCOUNT NO.		

145.002-1-25	295 Cr 20			145.002-1-25		*****
Niagara Mohawk Power Corp	872 Elec-Substation		COUNTY TAXABLE VALUE	3,675		6-73-9.8
Company Code 132350	Gouverneur 1 404001	3,675	TOWN TAXABLE VALUE	3,675		
Attn:Property Tax Dept D-Mezz	813981	3,675	SCHOOL TAXABLE VALUE	3,675		
300 Erie Blvd W	App Factor 100.00 Go Sch		FD011 Dekalb Fire Dist	3,675	TO M	
Syracuse, NY 13202-4250	Richville Sub---163'Fr		LT009 Bigelow Light	3,675	TO M	
	ACRES 0.92 BANK9999996					
	EAST-0230006 NRTH-1613200					
	DEED BOOK 679 PG-87					
	FULL MARKET VALUE	3,675				

145.002-1-44	Cr 20			145.002-1-44		*****
Niagara Mohawk Power Corp	380 Pub Util Vac		COUNTY TAXABLE VALUE	2,767		
Company Code 132350	Gouverneur 1 404001	2,767	TOWN TAXABLE VALUE	2,767		
Attn: Property Tax Dept D-Mezz	888888	2,767	SCHOOL TAXABLE VALUE	2,767		
300 Erie Blvd W	App Factor 100.00 Go Sch		FD011 Dekalb Fire Dist	2,767	TO M	
Syracuse, NY 13202-4250	Richville-Hermon Rd Land		LT009 Bigelow Light	2,767	TO M	
	FRNT 128.00 DPTH					
	ACRES 0.61 BANK9999996					
	EAST-0231090 NRTH-1613281					
	DEED BOOK 00315 PG-00375					
	FULL MARKET VALUE	2,767				

STATE OF NEW YORK
COUNTY - St Lawrence
TOWN - Dekalb
SWIS - 403089

2 0 1 5 T E N T A T I V E A S S E S S M E N T R O L L

UTILITY & R.R. SECTION OF THE ROLL - 6 SUB-SECT - R VALUATION DATE-JUL 01, 2014
TAXABLE STATUS DATE-MAR 01, 2015

TAX MAP NUMBER SEQUENCE
UNIFORM PERCENT OF VALUE IS 100.00
UNIFORM PERCENT OF VALUE IS 100.00

TAX MAP PARCEL NUMBER	PROPERTY LOCATION & CLASS	ASSESSMENT	EXEMPTION CODE	COUNTY	TOWN	SCHOOL
CURRENT OWNERS NAME	SCHOOL DISTRICT	LAND	TAX DESCRIPTION	TAXABLE VALUE		
CURRENT OWNERS ADDRESS	PARCEL SIZE/GRID COORD	TOTAL	SPECIAL DISTRICTS	ACCOUNT NO.		

630.089-9999-132.350/1001	Electric Transmission 882 Elec Trans Imp		COUNTY TAXABLE VALUE	420,760		
Niagara Mohawk Power Corp	Hermon-Dekalb 404401	0	TOWN TAXABLE VALUE	420,760		
Company Code 132350	812112,812115,812138,	420,760	SCHOOL TAXABLE VALUE	420,760		
Attn: Property Tax Dept D-Mezz	812706		FD011 Dekalb Fire Dist	420,760	TO M	
300 Erie Blvd W	App Factor 39.49% HD SCH					
Syracuse, NY 13202-4250	BANK9999996					
	FULL MARKET VALUE	420,760				

630.089-9999-132.350/1002	Electric Transmission 882 Elec Trans Imp		COUNTY TAXABLE VALUE	505,680		
Niagara Mohawk Power Corp	Gouverneur 1 404001	0	TOWN TAXABLE VALUE	505,680		
Company Code 132350	812112,812115,812138	505,680	SCHOOL TAXABLE VALUE	505,680		
Attn: Property Tax Dept.D-Mezz	812139,812706		FD011 Dekalb Fire Dist	505,680	TO M	
300 Erie Blvd W	Ap Factor 47.46 % GO SCH		LT008 Dekalb Jct Light	13,803	TO M	
Syracuse, NY 13202-4250	BANK9999996		LT009 Bigelow Light	3,416	TO M	
	FULL MARKET VALUE	505,680				

630.089-9999-132.350/1003	Electric Transmission 882 Elec Trans Imp		COUNTY TAXABLE VALUE	139,046		
Niagara Mohawk Power Corp	Canton 1 402201	0	TOWN TAXABLE VALUE	139,046		
Company Code 132350	812112,812115,812138,	139,046	SCHOOL TAXABLE VALUE	139,046		
Attn: Property Tax Dept.D-Mezz	812139,812706		FD011 Dekalb Fire Dist	139,046	TO M	
300 Erie Blvd W	Ap Factor 13.05% CA SCH					
Syracuse, NY 13202-4250	BANK9999996					
	FULL MARKET VALUE	139,046				

630.089-9999-132.350/1111	Electric Transmissionr 882 Elec Trans Imp		COUNTY TAXABLE VALUE	251,858		
Niagara Mohawk Power Corp	Canton 1 402201	0	TOWN TAXABLE VALUE	251,858		
Company Code 132350	T-McIntyre-Corning #6	251,858	SCHOOL TAXABLE VALUE	251,858		
Attn: Property Tax Dept.D-Mezz	812805		FD011 Dekalb Fire Dist	251,858	TO M	
300 Erie Blvd W	Canton School 85%					
Syracuse, NY 13202-4250	ACRES 0.01 BANK9999996					
	FULL MARKET VALUE	251,858				

630.089-9999-132.350/1881	Outside Plant 884 Elec Dist Out		COUNTY TAXABLE VALUE	1170,904		
Niagara Mohawk Power Corp	Hermon-Dekalb 404401	0	TOWN TAXABLE VALUE	1170,904		
Company Code 132350	888888 (Co. Location No.)	1170,904	SCHOOL TAXABLE VALUE	1170,904		
Attn: Property Tax Dept.D-Mezz	Ap Factor 65.02 Hd School		FD011 Dekalb Fire Dist	1170,904	TO M	
300 Erie Blvd W	Distribution					
Syracuse, NY 13202-4250	BANK9999996					
	FULL MARKET VALUE	1170,904				

STATE OF NEW YORK
COUNTY - St Lawrence
TOWN - Dekalb
SWIS - 403089

2 0 1 5 T E N T A T I V E A S S E S S M E N T R O L L

UTILITY & R.R. SECTION OF THE ROLL - 6 SUB-SECT - R VALUATION DATE-JUL 01, 2014
TAXABLE STATUS DATE-MAR 01, 2015

TAX MAP NUMBER SEQUENCE
UNIFORM PERCENT OF VALUE IS 100.00
UNIFORM PERCENT OF VALUE IS 100.00

TAX MAP PARCEL NUMBER	PROPERTY LOCATION & CLASS	ASSESSMENT	EXEMPTION CODE	COUNTY	TOWN	SCHOOL
CURRENT OWNERS NAME	SCHOOL DISTRICT	LAND	TAX DESCRIPTION	TAXABLE VALUE		
CURRENT OWNERS ADDRESS	PARCEL SIZE/GRID COORD	TOTAL	SPECIAL DISTRICTS	ACCOUNT NO.		

630.089-9999-132.350/1882	Outside Plant			630.089-9999-132.350/1882	132.350/1882	6-73-9.5
Niagara Mohawk Power Corp	884 Elec Dist Out		COUNTY TAXABLE VALUE	419,955		
Company Code 132350	Gouverneur 1 404001	0	TOWN TAXABLE VALUE	419,955		
Attn: Property Tax Dept.D-Mezz	888888 (Co. Location No.)	419,955	SCHOOL TAXABLE VALUE	419,955		
300 Erie Blvd W	App Factor 23.32 Go Sch		FD011 Dekalb Fire Dist	419,955		TO M
Syracuse, NY 13202-4250	Distribution					
	BANK9999996					
	FULL MARKET VALUE	419,955				

630.089-9999-132.350/1883	Outside Plant			630.089-9999-132.350/1883	132.350/1883	6-73-9.6
Niagara Mohawk Power Corp	884 Elec Dist Out		COUNTY TAXABLE VALUE	47,182		
Company Code 132350	Canton 1 402201	0	TOWN TAXABLE VALUE	47,182		
Attn: Property Tax Dept.D-Mezz	888888 (Co. Location No.)	47,182	SCHOOL TAXABLE VALUE	47,182		
300 Erie Blvd W	App Factor 02.62 Ca Sch		FD011 Dekalb Fire Dist	47,182		TO M
Syracuse, NY 13202-4250	Distribution					
	BANK9999996					
	FULL MARKET VALUE	47,182				

630.089-9999-132.350/1884	Outside Plant			630.089-9999-132.350/1884	132.350/1884	6-73-9.7
Niagara Mohawk Power Corp	884 Elec Dist Out		COUNTY TAXABLE VALUE	162,796		
Company Code 132350	Heuvelton Centr 406404	0	TOWN TAXABLE VALUE	162,796		
Attn:Property Tax Dept.D-Mezz	888888 (Co. Location No.)	162,796	SCHOOL TAXABLE VALUE	162,796		
300 Erie Blvd W	App Factor 09.04 Hv Sch		FD011 Dekalb Fire Dist	162,796		TO M
Syracuse, NY 13202-4250	Distribution Facilities					
	BANK9999996					
	FULL MARKET VALUE	162,796				

STATE OF NEW YORK
 COUNTY - St Lawrence
 TOWN - Dekalb
 SWIS - 403089

2 0 1 5 T E N T A T I V E A S S E S S M E N T
 UTILITY & R.R. SECTION OF THE ROLL - 6
 M A P S E C T I O N - 6 3 0
 S U B - S E C T I O N - 0 8 9
 UNIFORM PERCENT OF VALUE IS 100.00

R O L L PAGE 516
 SUB-SECT - R VALUATION DATE-JUL 01, 2014
 TAXABLE STATUS DATE-MAR 01, 2015
 RPS150/V04/L015
 CURRENT DATE 4/21/2015

*** S P E C I A L D I S T R I C T S U M M A R Y ***

CODE	DISTRICT NAME	TOTAL PARCELS	EXTENSION TYPE	EXTENSION VALUE	AD VALOREM VALUE	EXEMPT AMOUNT	TAXABLE VALUE
FD011	Dekalb Fire Di	8	TOTAL M		3118,181		3118,181
LT008	Dekalb Jct Lig	1	TOTAL M		13,803		13,803
LT009	Bigelow Light	1	TOTAL M		3,416		3,416

*** S C H O O L D I S T R I C T S U M M A R Y ***

CODE	DISTRICT NAME	TOTAL PARCELS	ASSESSED LAND	ASSESSED TOTAL	EXEMPT AMOUNT	TOTAL TAXABLE	STAR AMOUNT	STAR TAXABLE
402201	Canton 1	3		438,086		438,086		438,086
404001	Gouverneur 1	2		925,635		925,635		925,635
404401	Hermon-Dekalb	2		1591,664		1591,664		1591,664
406404	Heuvelton Central	1		162,796		162,796		162,796
	S U B - T O T A L	8		3118,181		3118,181		3118,181
	T O T A L	8		3118,181		3118,181		3118,181

*** S Y S T E M C O D E S S U M M A R Y ***

NO SYSTEM EXEMPTIONS AT THIS LEVEL

*** E X E M P T I O N S U M M A R Y ***

NO EXEMPTIONS AT THIS LEVEL

*** G R A N D T O T A L S ***

ROLL SEC	DESCRIPTION	TOTAL PARCELS	ASSESSED LAND	ASSESSED TOTAL	TAXABLE COUNTY	TAXABLE TOWN	TAXABLE SCHOOL	STAR TAXABLE
6	UTILITIES & N.C.	8		3118,181	3118,181	3118,181	3118,181	3118,181

STATE OF NEW YORK
 COUNTY - St Lawrence
 TOWN - Dekalb
 SWIS - 403089

2 0 1 5 T E N T A T I V E A S S E S S M E N T R O L L
 UTILITY & R.R. SECTION OF THE ROLL - 6

PAGE 517
 SUB-SECT - R VALUATION DATE-JUL 01, 2014
 TAXABLE STATUS DATE-MAR 01, 2015
 RPS150/V04/L015
 CURRENT DATE 4/21/2015

S U B - S E C T I O N - 089
 UNIFORM PERCENT OF VALUE IS 100.00
 R O L L S U B S E C T I O N - R - T O T A L S

*** S P E C I A L D I S T R I C T S U M M A R Y ***

CODE	DISTRICT NAME	TOTAL PARCELS	EXTENSION TYPE	EXTENSION VALUE	AD VALOREM VALUE	EXEMPT AMOUNT	TAXABLE VALUE
FD011	Dekalb Fire Di	13	TOTAL M		5624,223		5624,223
LT008	Dekalb Jct Lig	1	TOTAL M		13,803		13,803
LT009	Bigelow Light	3	TOTAL M		9,858		9,858

*** S C H O O L D I S T R I C T S U M M A R Y ***

CODE	DISTRICT NAME	TOTAL PARCELS	ASSESSED LAND	ASSESSED TOTAL	EXEMPT AMOUNT	TOTAL TAXABLE	STAR AMOUNT	STAR TAXABLE
402201	Canton 1	4	5,250	2731,621		2731,621		2731,621
404001	Gouverneur 1	4	6,442	932,077		932,077		932,077
404401	Hermon-Dekalb	4	9,030	1797,729		1797,729		1797,729
406404	Heuvelton Central	1		162,796		162,796		162,796
	S U B - T O T A L	13	20,722	5624,223		5624,223		5624,223
	T O T A L	13	20,722	5624,223		5624,223		5624,223

*** S Y S T E M C O D E S S U M M A R Y ***

NO SYSTEM EXEMPTIONS AT THIS LEVEL

*** E X E M P T I O N S U M M A R Y ***

NO EXEMPTIONS AT THIS LEVEL

*** G R A N D T O T A L S ***

ROLL SEC	DESCRIPTION	TOTAL PARCELS	ASSESSED LAND	ASSESSED TOTAL	TAXABLE COUNTY	TAXABLE TOWN	TAXABLE SCHOOL	STAR TAXABLE
6	UTILITIES & N.C.	13	20,722	5624,223	5624,223	5624,223	5624,223	5624,223

STATE OF NEW YORK
 COUNTY - St Lawrence
 TOWN - Dekalb
 SWIS - 403089

2 0 1 5 T E N T A T I V E A S S E S S M E N T R O L L
 UTILITY & R.R. SECTION OF THE ROLL - 6

PAGE 518
 VALUATION DATE-JUL 01, 2014
 TAXABLE STATUS DATE-MAR 01, 2015
 RPS150/V04/L015
 CURRENT DATE 4/21/2015

UNIFORM PERCENT OF VALUE IS 100.00

R O L L S E C T I O N T O T A L S

*** S P E C I A L D I S T R I C T S U M M A R Y ***

CODE	DISTRICT NAME	TOTAL PARCELS	EXTENSION TYPE	EXTENSION VALUE	AD VALOREM VALUE	EXEMPT AMOUNT	TAXABLE VALUE
AG001	Ag Dist #1	2	MOVTAX				
FD011	Dekalb Fire Di	24	TOTAL M		6980,595	37,950	6942,645
LT008	Dekalb Jct Lig	4	TOTAL M		66,949	4,990	61,959
LT009	Bigelow Light	4	TOTAL M		22,392	1,019	21,373

*** S C H O O L D I S T R I C T S U M M A R Y ***

CODE	DISTRICT NAME	TOTAL PARCELS	ASSESSED LAND	ASSESSED TOTAL	EXEMPT AMOUNT	TOTAL TAXABLE	STAR AMOUNT	STAR TAXABLE
402201	Canton 1	6	5,250	2864,050		2864,050		2864,050
404001	Gouverneur 1	6	11,442	1193,266	21,579	1171,687		1171,687
404401	Hermon-Dekalb	9	20,530	2533,393	16,371	2517,022		2517,022
406404	Heuvelton Central	3	5,000	389,886		389,886		389,886
	S U B - T O T A L	24	42,222	6980,595	37,950	6942,645		6942,645
	T O T A L	24	42,222	6980,595	37,950	6942,645		6942,645

*** S Y S T E M C O D E S S U M M A R Y ***

NO SYSTEM EXEMPTIONS AT THIS LEVEL

*** E X E M P T I O N S U M M A R Y ***

CODE	DESCRIPTION	TOTAL PARCELS	COUNTY	TOWN	SCHOOL
47100	Mass Telec	3	37,950	37,950	37,950
	T O T A L	3	37,950	37,950	37,950

STATE OF NEW YORK
COUNTY - St Lawrence
TOWN - Dekalb
SWIS - 403089

2 0 1 5 T E N T A T I V E A S S E S S M E N T R O L L
UTILITY & R.R. SECTION OF THE ROLL - 6

PAGE 519
VALUATION DATE-JUL 01, 2014
TAXABLE STATUS DATE-MAR 01, 2015
RPS150/V04/L015
CURRENT DATE 4/21/2015

UNIFORM PERCENT OF VALUE IS 100.00

R O L L S E C T I O N T O T A L S

*** G R A N D T O T A L S ***

ROLL SEC	DESCRIPTION	TOTAL PARCELS	ASSESSED LAND	ASSESSED TOTAL	TAXABLE COUNTY	TAXABLE TOWN	TAXABLE SCHOOL	STAR TAXABLE
6	UTILITIES & N.C.	24	42,222	6980,595	6942,645	6942,645	6942,645	6942,645

STATE OF NEW YORK
 COUNTY - St Lawrence
 TOWN - Dekalb
 SWIS - 403089

2 0 1 5 T E N T A T I V E A S S E S S M E N T R O L L
 CEILING RAILROAD SECTION OF THE ROLL - 7
 TAX MAP NUMBER SEQUENCE
 UNIFORM PERCENT OF VALUE IS 100.00

PAGE 520
 VALUATION DATE-JUL 01, 2014
 TAXABLE STATUS DATE-MAR 01, 2015

TAX MAP PARCEL NUMBER	PROPERTY LOCATION & CLASS	ASSESSMENT	EXEMPTION CODE-----	COUNTY-----	TOWN-----	SCHOOL
CURRENT OWNERS NAME	SCHOOL DISTRICT	LAND	TAX DESCRIPTION	TAXABLE VALUE		
CURRENT OWNERS ADDRESS	PARCEL SIZE/GRID COORD	TOTAL	SPECIAL DISTRICTS	ACCOUNT NO.		
***** 116.041-2-1 *****						
116.041-2-1	2923 Cr 17		Railroad C 47200	0	1393,003	1393,003
CSX Transportation Inc	842 Ceiling rr		COUNTY TAXABLE VALUE		1312,997	6- 41- 2.1
500 Water Street (J-910)	Hermon-Dekalb 404401	0	TOWN TAXABLE VALUE		1312,997	1393,003
Jacksonville, FL 32202-4423	Poles, Pole Line,	2706,000	SCHOOL TAXABLE VALUE		1312,997	
	Tract 35000' Of Line		FD011 Dekalb Fire Dist		1312,997 TO M	
	Hd School 66%		1393,003 EX			
	ACRES 84.80 BANK9999942		LT008 Dekalb Jct Light		32,825 TO M	
	EAST-0254268 NRTH-1643281		34,825 EX			
	DEED BOOK 1999 PG-22278					
	FULL MARKET VALUE	2706,000				

STATE OF NEW YORK
 COUNTY - St Lawrence
 TOWN - Dekalb
 SWIS - 403089

2 0 1 5 T E N T A T I V E A S S E S S M E N T R O L L
 CEILING RAILROAD SECTION OF THE ROLL - 7
 M A P S E C T I O N - 116
 S U B - S E C T I O N - 041
 UNIFORM PERCENT OF VALUE IS 100.00

PAGE 521
 VALUATION DATE-JUL 01, 2014
 TAXABLE STATUS DATE-MAR 01, 2015
 RPS150/V04/L015
 CURRENT DATE 4/21/2015

*** S P E C I A L D I S T R I C T S U M M A R Y ***

CODE	DISTRICT NAME	TOTAL PARCELS	EXTENSION TYPE	EXTENSION VALUE	AD VALOREM VALUE	EXEMPT AMOUNT	TAXABLE VALUE
FD011	Dekalb Fire Di	1	TOTAL M		2706,000	1393,003	1312,997
LT008	Dekalb Jct Lig	1	TOTAL M		67,650	34,825	32,825

*** S C H O O L D I S T R I C T S U M M A R Y ***

CODE	DISTRICT NAME	TOTAL PARCELS	ASSESSED LAND	ASSESSED TOTAL	EXEMPT AMOUNT	TOTAL TAXABLE	STAR AMOUNT	STAR TAXABLE
404401	Hermon-Dekalb	1		2706,000	1393,003	1312,997		1312,997
	S U B - T O T A L	1		2706,000	1393,003	1312,997		1312,997
	T O T A L	1		2706,000	1393,003	1312,997		1312,997

*** S Y S T E M C O D E S S U M M A R Y ***

NO SYSTEM EXEMPTIONS AT THIS LEVEL

*** E X E M P T I O N S U M M A R Y ***

CODE	DESCRIPTION	TOTAL PARCELS	COUNTY	TOWN	SCHOOL
47200	Railroad C	1	1393,003	1393,003	1393,003
	T O T A L	1	1393,003	1393,003	1393,003

*** G R A N D T O T A L S ***

ROLL SEC	DESCRIPTION	TOTAL PARCELS	ASSESSED LAND	ASSESSED TOTAL	TAXABLE COUNTY	TAXABLE TOWN	TAXABLE SCHOOL	STAR TAXABLE
7	CEILING RAILROADS	1		2706,000	1312,997	1312,997	1312,997	1312,997

STATE OF NEW YORK
 COUNTY - St Lawrence
 TOWN - Dekalb
 SWIS - 403089

2 0 1 5 T E N T A T I V E A S S E S S M E N T R O L L
 CEILING RAILROAD SECTION OF THE ROLL - 7

PAGE 522
 VALUATION DATE-JUL 01, 2014
 TAXABLE STATUS DATE-MAR 01, 2015

TAX MAP NUMBER SEQUENCE
 UNIFORM PERCENT OF VALUE IS 100.00
 UNIFORM PERCENT OF VALUE IS 100.00

TAX MAP PARCEL NUMBER	PROPERTY LOCATION & CLASS	ASSESSMENT	EXEMPTION CODE	COUNTY	TOWN	SCHOOL
CURRENT OWNERS NAME	SCHOOL DISTRICT	LAND	TAX DESCRIPTION	TAXABLE VALUE		
CURRENT OWNERS ADDRESS	PARCEL SIZE/GRID COORD	TOTAL	SPECIAL DISTRICTS	ACCOUNT NO.		
***** 145.003-2-23 *****						
145.003-2-23	Davis Rd 842 Ceiling rr		Railroad C 47200	0	717,607	717,607
CSX Transportation Inc	Gouverneur 1 404001	0	COUNTY TAXABLE VALUE		676,393	676,393
500 Water Street (J-910)	Railroad 22000Ft	1394,000	TOWN TAXABLE VALUE		676,393	676,393
Jacksonville, FL 32202-4423	Gvrnr School 34%		SCHOOL TAXABLE VALUE		676,393	676,393
	ACRES 40.40 BANK9999942		AG001 Ag Dist #1		.00 MT	
	EAST-0229938 NRTH-1613684		FD011 Dekalb Fire Dist		676,393 TO M	
	DEED BOOK 1999 PG-22278		717,607 EX			
	FULL MARKET VALUE	1394,000	LT009 Bigelow Light		213,740 TO M	
			226,764 EX			

STATE OF NEW YORK
 COUNTY - St Lawrence
 TOWN - Dekalb
 SWIS - 403089

2 0 1 5 T E N T A T I V E A S S E S S M E N T R O L L
 CEILING RAILROAD SECTION OF THE ROLL - 7
 M A P S E C T I O N - 145
 S U B - S E C T I O N - 003
 UNIFORM PERCENT OF VALUE IS 100.00

PAGE 523
 VALUATION DATE-JUL 01, 2014
 TAXABLE STATUS DATE-MAR 01, 2015
 RPS150/V04/L015
 CURRENT DATE 4/21/2015

*** S P E C I A L D I S T R I C T S U M M A R Y ***

CODE	DISTRICT NAME	TOTAL PARCELS	EXTENSION TYPE	EXTENSION VALUE	AD VALOREM VALUE	EXEMPT AMOUNT	TAXABLE VALUE
AG001	Ag Dist #1	1	MOVTAX				
FD011	Dekalb Fire Di	1	TOTAL M		1394,000	717,607	676,393
LT009	Bigelow Light	1	TOTAL M		440,504	226,764	213,740

*** S C H O O L D I S T R I C T S U M M A R Y ***

CODE	DISTRICT NAME	TOTAL PARCELS	ASSESSED LAND	ASSESSED TOTAL	EXEMPT AMOUNT	TOTAL TAXABLE	STAR AMOUNT	STAR TAXABLE
404001	Gouverneur 1	1		1394,000	717,607	676,393		676,393
	S U B - T O T A L	1		1394,000	717,607	676,393		676,393
	T O T A L	1		1394,000	717,607	676,393		676,393

*** S Y S T E M C O D E S S U M M A R Y ***

NO SYSTEM EXEMPTIONS AT THIS LEVEL

*** E X E M P T I O N S U M M A R Y ***

CODE	DESCRIPTION	TOTAL PARCELS	COUNTY	TOWN	SCHOOL
47200	Railroad C	1	717,607	717,607	717,607
	T O T A L	1	717,607	717,607	717,607

STATE OF NEW YORK
COUNTY - St Lawrence
TOWN - Dekalb
SWIS - 403089

2 0 1 5 T E N T A T I V E A S S E S S M E N T R O L L

CEILING RAILROAD SECTION OF THE ROLL - 7

M A P S E C T I O N - 145
S U B - S E C T I O N - 003
UNIFORM PERCENT OF VALUE IS 100.00

PAGE 524
VALUATION DATE-JUL 01, 2014
TAXABLE STATUS DATE-MAR 01, 2015
RPS150/V04/L015
CURRENT DATE 4/21/2015

*** G R A N D T O T A L S ***

ROLL SEC	DESCRIPTION	TOTAL PARCELS	ASSESSED LAND	ASSESSED TOTAL	TAXABLE COUNTY	TAXABLE TOWN	TAXABLE SCHOOL	STAR TAXABLE
7	CEILING RAILROADS	1		1394,000	676,393	676,393	676,393	676,393

STATE OF NEW YORK
 COUNTY - St Lawrence
 TOWN - Dekalb
 SWIS - 403089

2 0 1 5 T E N T A T I V E A S S E S S M E N T R O L L
 CEILING RAILROAD SECTION OF THE ROLL - 7

PAGE 525
 VALUATION DATE-JUL 01, 2014
 TAXABLE STATUS DATE-MAR 01, 2015
 RPS150/V04/L015
 CURRENT DATE 4/21/2015

S U B - S E C T I O N - 003
 UNIFORM PERCENT OF VALUE IS 100.00
 R O L L S U B S E C T I O N - - T O T A L S

*** S P E C I A L D I S T R I C T S U M M A R Y ***

CODE	DISTRICT NAME	TOTAL PARCELS	EXTENSION TYPE	EXTENSION VALUE	AD VALOREM VALUE	EXEMPT AMOUNT	TAXABLE VALUE
AG001	Ag Dist #1	1	MOVTAX				
FD011	Dekalb Fire Di	2	TOTAL M		4100,000	2110,610	1989,390
LT008	Dekalb Jct Lig	1	TOTAL M		67,650	34,825	32,825
LT009	Bigelow Light	1	TOTAL M		440,504	226,764	213,740

*** S C H O O L D I S T R I C T S U M M A R Y ***

CODE	DISTRICT NAME	TOTAL PARCELS	ASSESSED LAND	ASSESSED TOTAL	EXEMPT AMOUNT	TOTAL TAXABLE	STAR AMOUNT	STAR TAXABLE
404001	Gouverneur 1	1		1394,000	717,607	676,393		676,393
404401	Hermon-Dekalb	1		2706,000	1393,003	1312,997		1312,997
	S U B - T O T A L	2		4100,000	2110,610	1989,390		1989,390
	T O T A L	2		4100,000	2110,610	1989,390		1989,390

*** S Y S T E M C O D E S S U M M A R Y ***

NO SYSTEM EXEMPTIONS AT THIS LEVEL

*** E X E M P T I O N S U M M A R Y ***

CODE	DESCRIPTION	TOTAL PARCELS	COUNTY	TOWN	SCHOOL
47200	Railroad C	2	2110,610	2110,610	2110,610
	T O T A L	2	2110,610	2110,610	2110,610

STATE OF NEW YORK
COUNTY - St Lawrence
TOWN - Dekalb
SWIS - 403089

2 0 1 5 T E N T A T I V E A S S E S S M E N T R O L L
CEILING RAILROAD SECTION OF THE ROLL - 7

PAGE 526
VALUATION DATE-JUL 01, 2014
TAXABLE STATUS DATE-MAR 01, 2015
RPS150/V04/L015
CURRENT DATE 4/21/2015

S U B - S E C T I O N - 003
UNIFORM PERCENT OF VALUE IS 100.00
R O L L S U B S E C T I O N - - T O T A L S

*** G R A N D T O T A L S ***

ROLL SEC	DESCRIPTION	TOTAL PARCELS	ASSESSED LAND	ASSESSED TOTAL	TAXABLE COUNTY	TAXABLE TOWN	TAXABLE SCHOOL	STAR TAXABLE
7	CEILING RAILROADS	2		4100,000	1989,390	1989,390	1989,390	1989,390

STATE OF NEW YORK
 COUNTY - St Lawrence
 TOWN - Dekalb
 SWIS - 403089

2 0 1 5 T E N T A T I V E A S S E S S M E N T R O L L
 CEILING RAILROAD SECTION OF THE ROLL - 7

PAGE 527
 VALUATION DATE-JUL 01, 2014
 TAXABLE STATUS DATE-MAR 01, 2015
 RPS150/V04/L015
 CURRENT DATE 4/21/2015

UNIFORM PERCENT OF VALUE IS 100.00

R O L L S E C T I O N T O T A L S

*** S P E C I A L D I S T R I C T S U M M A R Y ***

CODE	DISTRICT NAME	TOTAL PARCELS	EXTENSION TYPE	EXTENSION VALUE	AD VALOREM VALUE	EXEMPT AMOUNT	TAXABLE VALUE
AG001	Ag Dist #1	1	MOVTAX				
FD011	Dekalb Fire Di	2	TOTAL M		4100,000	2110,610	1989,390
LT008	Dekalb Jct Lig	1	TOTAL M		67,650	34,825	32,825
LT009	Bigelow Light	1	TOTAL M		440,504	226,764	213,740

*** S C H O O L D I S T R I C T S U M M A R Y ***

CODE	DISTRICT NAME	TOTAL PARCELS	ASSESSED LAND	ASSESSED TOTAL	EXEMPT AMOUNT	TOTAL TAXABLE	STAR AMOUNT	STAR TAXABLE
404001	Gouverneur 1	1		1394,000	717,607	676,393		676,393
404401	Hermon-Dekalb	1		2706,000	1393,003	1312,997		1312,997
	S U B - T O T A L	2		4100,000	2110,610	1989,390		1989,390
	T O T A L	2		4100,000	2110,610	1989,390		1989,390

*** S Y S T E M C O D E S S U M M A R Y ***

NO SYSTEM EXEMPTIONS AT THIS LEVEL

*** E X E M P T I O N S U M M A R Y ***

CODE	DESCRIPTION	TOTAL PARCELS	COUNTY	TOWN	SCHOOL
47200	Railroad C	2	2110,610	2110,610	2110,610
	T O T A L	2	2110,610	2110,610	2110,610

STATE OF NEW YORK
COUNTY - St Lawrence
TOWN - Dekalb
SWIS - 403089

2 0 1 5 T E N T A T I V E A S S E S S M E N T R O L L
CEILING RAILROAD SECTION OF THE ROLL - 7

PAGE 528
VALUATION DATE-JUL 01, 2014
TAXABLE STATUS DATE-MAR 01, 2015
RPS150/V04/L015
CURRENT DATE 4/21/2015

UNIFORM PERCENT OF VALUE IS 100.00

R O L L S E C T I O N T O T A L S

*** G R A N D T O T A L S ***

ROLL SEC	DESCRIPTION	TOTAL PARCELS	ASSESSED LAND	ASSESSED TOTAL	TAXABLE COUNTY	TAXABLE TOWN	TAXABLE SCHOOL	STAR TAXABLE
7	CEILING RAILROADS	2		4100,000	1989,390	1989,390	1989,390	1989,390

STATE OF NEW YORK
 COUNTY - St Lawrence
 TOWN - Dekalb
 SWIS - 403089

2 0 1 5 T E N T A T I V E A S S E S S M E N T R O L L
 WHOLLY EXEMPT SECTION OF THE ROLL - 8
 TAX MAP NUMBER SEQUENCE
 UNIFORM PERCENT OF VALUE IS 100.00

PAGE 529
 VALUATION DATE-JUL 01, 2014
 TAXABLE STATUS DATE-MAR 01, 2015

TAX MAP PARCEL NUMBER	PROPERTY LOCATION & CLASS	ASSESSMENT	EXEMPTION CODE-----	COUNTY-----	TOWN-----	SCHOOL
CURRENT OWNERS NAME	SCHOOL DISTRICT	LAND	TAX DESCRIPTION	TAXABLE VALUE		
CURRENT OWNERS ADDRESS	PARCEL SIZE/GRID COORD	TOTAL	SPECIAL DISTRICTS	ACCOUNT NO.		
***** 86.004-3-11.2/1 *****						
	Sh 812					
86.004-3-11.2/1	612 School		Educationa 25120	0	5,400	5,400
Miller Dan J	Heuvelton Centr 406404	5,400	COUNTY TAXABLE VALUE		0	
Miller Mattie	School House	5,400	TOWN TAXABLE VALUE		0	
5649 County Route 10	EAST-0233780 NRTH-1666550		SCHOOL TAXABLE VALUE		0	
Heuvelton, NY 13654	FULL MARKET VALUE	5,400	FD011 Dekalb Fire Dist		0 TO M	
			5,400 EX			

STATE OF NEW YORK
 COUNTY - St Lawrence
 TOWN - Dekalb
 SWIS - 403089

2 0 1 5 T E N T A T I V E A S S E S S M E N T R O L L
 WHOLLY EXEMPT SECTION OF THE ROLL - 8
 M A P S E C T I O N - 086
 S U B - S E C T I O N - 004
 UNIFORM PERCENT OF VALUE IS 100.00

PAGE 530
 VALUATION DATE-JUL 01, 2014
 TAXABLE STATUS DATE-MAR 01, 2015
 RPS150/V04/L015
 CURRENT DATE 4/21/2015

*** S P E C I A L D I S T R I C T S U M M A R Y ***

CODE	DISTRICT NAME	TOTAL PARCELS	EXTENSION TYPE	EXTENSION VALUE	AD VALOREM VALUE	EXEMPT AMOUNT	TAXABLE VALUE
FD011	Dekalb Fire Di	1	TOTAL M		5,400	5,400	

*** S C H O O L D I S T R I C T S U M M A R Y ***

CODE	DISTRICT NAME	TOTAL PARCELS	ASSESSED LAND	ASSESSED TOTAL	EXEMPT AMOUNT	TOTAL TAXABLE	STAR AMOUNT	STAR TAXABLE
406404	Heuvelton Central	1	5,400	5,400	5,400			
	S U B - T O T A L	1	5,400	5,400	5,400			
	T O T A L	1	5,400	5,400	5,400			

*** S Y S T E M C O D E S S U M M A R Y ***

NO SYSTEM EXEMPTIONS AT THIS LEVEL

*** E X E M P T I O N S U M M A R Y ***

CODE	DESCRIPTION	TOTAL PARCELS	COUNTY	TOWN	SCHOOL
25120	Educational	1	5,400	5,400	5,400
	T O T A L	1	5,400	5,400	5,400

*** G R A N D T O T A L S ***

ROLL SEC	DESCRIPTION	TOTAL PARCELS	ASSESSED LAND	ASSESSED TOTAL	TAXABLE COUNTY	TAXABLE TOWN	TAXABLE SCHOOL	STAR TAXABLE
8	WHOLLY EXEMPT	1	5,400	5,400				

STATE OF NEW YORK
COUNTY - St Lawrence
TOWN - Dekalb
SWIS - 403089

2 0 1 5 T E N T A T I V E A S S E S S M E N T R O L L
WHOLLY EXEMPT SECTION OF THE ROLL - 8

PAGE 531
VALUATION DATE-JUL 01, 2014
TAXABLE STATUS DATE-MAR 01, 2015

TAX MAP NUMBER SEQUENCE
UNIFORM PERCENT OF VALUE IS 100.00
UNIFORM PERCENT OF VALUE IS 100.00

TAX MAP PARCEL NUMBER	PROPERTY LOCATION & CLASS	ASSESSMENT	EXEMPTION CODE	COUNTY	TOWN	SCHOOL
CURRENT OWNERS NAME	SCHOOL DISTRICT	LAND	TAX DESCRIPTION	TAXABLE VALUE		
CURRENT OWNERS ADDRESS	PARCEL SIZE/GRID COORD	TOTAL	SPECIAL DISTRICTS	ACCOUNT NO.		
***** 87.003-1-5.2 *****						
87.003-1-5.2	Cr 16 971 Wetlands		New York S 12100	0	69,900	69,900 69,900
New York State	Canton 1 402201	69,900	COUNTY TAXABLE VALUE		0	
625 Broadway	853'fr	69,900	TOWN TAXABLE VALUE		0	
Albany, NY 12233-4256	ACRES 65.90 BANK9999998		SCHOOL TAXABLE VALUE		0	
	EAST-0245250 NRTH-1664829		FD011 Dekalb Fire Dist		0 TO M	
	DEED BOOK 2002 PG-13690		69,900 EX			
	FULL MARKET VALUE	69,900				
***** 87.003-1-19 *****						
87.003-1-19	Cr 16 971 Wetlands		New York S 12100	0	53,100	53,100 53,100
New York State	Canton 1 402201	53,100	COUNTY TAXABLE VALUE		0	
Attn: SLC Treasurer	Lot 274	53,100	TOWN TAXABLE VALUE		0	
48 Court St	ACRES 51.80 BANK9999998		SCHOOL TAXABLE VALUE		0	
Canton, NY 13617	EAST-0243464 NRTH-1667658		FD011 Dekalb Fire Dist		0 TO M	
	DEED BOOK 744 PG-00371		53,100 EX			
	FULL MARKET VALUE	53,100				

STATE OF NEW YORK
 COUNTY - St Lawrence
 TOWN - Dekalb
 SWIS - 403089

2 0 1 5 T E N T A T I V E A S S E S S M E N T R O L L
 WHOLLY EXEMPT SECTION OF THE ROLL - 8
 M A P S E C T I O N - 087
 S U B - S E C T I O N - 003
 UNIFORM PERCENT OF VALUE IS 100.00

PAGE 532
 VALUATION DATE-JUL 01, 2014
 TAXABLE STATUS DATE-MAR 01, 2015
 RPS150/V04/L015
 CURRENT DATE 4/21/2015

*** S P E C I A L D I S T R I C T S U M M A R Y ***

CODE	DISTRICT NAME	TOTAL PARCELS	EXTENSION TYPE	EXTENSION VALUE	AD VALOREM VALUE	EXEMPT AMOUNT	TAXABLE VALUE
FD011	Dekalb Fire Di	2	TOTAL M		123,000	123,000	

*** S C H O O L D I S T R I C T S U M M A R Y ***

CODE	DISTRICT NAME	TOTAL PARCELS	ASSESSED LAND	ASSESSED TOTAL	EXEMPT AMOUNT	TOTAL TAXABLE	STAR AMOUNT	STAR TAXABLE
402201	Canton 1	2	123,000	123,000	123,000			
	S U B - T O T A L	2	123,000	123,000	123,000			
	T O T A L	2	123,000	123,000	123,000			

*** S Y S T E M C O D E S S U M M A R Y ***

NO SYSTEM EXEMPTIONS AT THIS LEVEL

*** E X E M P T I O N S U M M A R Y ***

CODE	DESCRIPTION	TOTAL PARCELS	COUNTY	TOWN	SCHOOL
12100	New York S	2	123,000	123,000	123,000
	T O T A L	2	123,000	123,000	123,000

*** G R A N D T O T A L S ***

ROLL SEC	DESCRIPTION	TOTAL PARCELS	ASSESSED LAND	ASSESSED TOTAL	TAXABLE COUNTY	TAXABLE TOWN	TAXABLE SCHOOL	STAR TAXABLE
8	WHOLLY EXEMPT	2	123,000	123,000				

STATE OF NEW YORK
COUNTY - St Lawrence
TOWN - Dekalb
SWIS - 403089

2 0 1 5 T E N T A T I V E A S S E S S M E N T R O L L

WHOLLY EXEMPT SECTION OF THE ROLL - 8

VALUATION DATE-JUL 01, 2014

TAXABLE STATUS DATE-MAR 01, 2015

TAX MAP NUMBER SEQUENCE
UNIFORM PERCENT OF VALUE IS 100.00
UNIFORM PERCENT OF VALUE IS 100.00

TAX MAP PARCEL NUMBER	PROPERTY LOCATION & CLASS	ASSESSMENT	EXEMPTION CODE	COUNTY	TOWN	SCHOOL
CURRENT OWNERS NAME	SCHOOL DISTRICT	LAND	TAX DESCRIPTION	TAXABLE VALUE		
CURRENT OWNERS ADDRESS	PARCEL SIZE/GRID COORD	TOTAL	SPECIAL DISTRICTS	ACCOUNT NO.		
***** 100.002-1-12 *****						
693 Stevenson Rd				100.002-1-12		1- 64- 9
100.002-1-12	632 Benevolent		Agricultur 26050	0	35,000	35,000
Trustees Grange Hall # 891	Heuvelton Centr 406404	11,300	COUNTY TAXABLE VALUE		0	
Grange Hall #891	FRNT 200.00 DPTH 100.00	35,000	TOWN TAXABLE VALUE		0	
Attn: Richard Simmons	EAST-0235403 NRTH-1660032		SCHOOL TAXABLE VALUE		0	
129 Childs Rd	FULL MARKET VALUE	35,000	AG001 Ag Dist #1		.00 MT	
Rensselaer Falls, NY 13680			FD011 Dekalb Fire Dist		0 TO M	
			35,000 EX			
***** 100.002-1-13 *****						
707 Stevenson Rd				100.002-1-13		8- 77- 1
100.002-1-13	620 Religious		Religious 25110	0	85,000	85,000
Kendrew Methodist Church	Hermon-Dekalb 404401	10,000	COUNTY TAXABLE VALUE		0	
Attn: Town Clerk	110x172x140x160x73	85,000	TOWN TAXABLE VALUE		0	
PO Box 133	FRNT 110.00 DPTH 172.00		SCHOOL TAXABLE VALUE		0	
Dekalb Junction, NY 13630	EAST-0235813 NRTH-1660193		AG001 Ag Dist #1		.00 MT	
	DEED BOOK 61B PG-00393		FD011 Dekalb Fire Dist		0 TO M	
	FULL MARKET VALUE	85,000	85,000 EX			
***** 100.002-2-8.132 *****						
48 CR 14				100.002-2-8.132		
100.002-2-8.132	620 Religious		Religious 25110	0	75,000	75,000
Fresh Start Fellowship Church	Heuvelton Centr 406404	25,000	COUNTY TAXABLE VALUE		0	
200 Rice Rd	FRNT 173.00 DPTH	75,000	TOWN TAXABLE VALUE		0	
De Kalb Junction, NY 13630	ACRES 3.00		SCHOOL TAXABLE VALUE		0	
	EAST-0237243 NRTH-1659975		FD011 Dekalb Fire Dist		0 TO M	
	DEED BOOK 2014 PG-15791		75,000 EX			
	FULL MARKET VALUE	75,000				
***** 100.002-2-9 *****						
Sh 812				100.002-2-9		8- 76- 7
100.002-2-9	695 Cemetary		Town Cemet 13510	0	12,900	12,900
Kendrew Cemetary	Hermon-Dekalb 404401	12,900	COUNTY TAXABLE VALUE		0	
Attn: Town Clerk	ACRES 1.60	12,900	TOWN TAXABLE VALUE		0	
PO Box 133	EAST-0237096 NRTH-1658975		SCHOOL TAXABLE VALUE		0	
Dekalb Junction, NY 13630	DEED BOOK 278 PG-00487		FD011 Dekalb Fire Dist		0 TO M	
	FULL MARKET VALUE	12,900	12,900 EX			
***** 100.002-2-22 *****						
26 Cr 14				100.002-2-22		
100.002-2-22	614 Spec. school		Nursing Ho 28520	0	125,000	125,000
United Helpers Care Inc	Heuvelton Centr 406404	15,300	COUNTY TAXABLE VALUE		0	
221 Hamilton St	311'fr	125,000	TOWN TAXABLE VALUE		0	
Ogdensburg, NY 13669	ACRES 1.30		SCHOOL TAXABLE VALUE		0	
	EAST-0236732 NRTH-1659968		FD011 Dekalb Fire Dist		0 TO M	
	DEED BOOK 1107 PG-699		125,000 EX			
	FULL MARKET VALUE	125,000				

STATE OF NEW YORK
 COUNTY - St Lawrence
 TOWN - Dekalb
 SWIS - 403089

2 0 1 5 T E N T A T I V E A S S E S S M E N T R O L L
 WHOLLY EXEMPT SECTION OF THE ROLL - 8
 M A P S E C T I O N - 100
 S U B - S E C T I O N - 002
 UNIFORM PERCENT OF VALUE IS 100.00

PAGE 534
 VALUATION DATE-JUL 01, 2014
 TAXABLE STATUS DATE-MAR 01, 2015
 RPS150/V04/L015
 CURRENT DATE 4/21/2015

*** S P E C I A L D I S T R I C T S U M M A R Y ***

CODE	DISTRICT NAME	TOTAL PARCELS	EXTENSION TYPE	EXTENSION VALUE	AD VALOREM VALUE	EXEMPT AMOUNT	TAXABLE VALUE
AG001	Ag Dist #1		2 MOVTAX				
FD011	Dekalb Fire Di		5 TOTAL M		332,900	332,900	

*** S C H O O L D I S T R I C T S U M M A R Y ***

CODE	DISTRICT NAME	TOTAL PARCELS	ASSESSED LAND	ASSESSED TOTAL	EXEMPT AMOUNT	TOTAL TAXABLE	STAR AMOUNT	STAR TAXABLE
404401	Hermon-Dekalb	2	22,900	97,900	97,900			
406404	Heuvelton Central	3	51,600	235,000	235,000			
	S U B - T O T A L	5	74,500	332,900	332,900			
	T O T A L	5	74,500	332,900	332,900			

*** S Y S T E M C O D E S S U M M A R Y ***

NO SYSTEM EXEMPTIONS AT THIS LEVEL

*** E X E M P T I O N S U M M A R Y ***

CODE	DESCRIPTION	TOTAL PARCELS	COUNTY	TOWN	SCHOOL
13510	Town Cemet	1	12,900	12,900	12,900
25110	Religious	2	160,000	160,000	160,000
26050	Agricultur	1	35,000	35,000	35,000
28520	Nursing Ho	1	125,000	125,000	125,000
	T O T A L	5	332,900	332,900	332,900

STATE OF NEW YORK
COUNTY - St Lawrence
TOWN - Dekalb
SWIS - 403089

2 0 1 5 T E N T A T I V E A S S E S S M E N T R O L L

WHOLLY EXEMPT SECTION OF THE ROLL - 8

M A P S E C T I O N - 100
S U B - S E C T I O N - 002
UNIFORM PERCENT OF VALUE IS 100.00

PAGE 535
VALUATION DATE-JUL 01, 2014
TAXABLE STATUS DATE-MAR 01, 2015
RPS150/V04/L015
CURRENT DATE 4/21/2015

*** G R A N D T O T A L S ***

ROLL SEC	DESCRIPTION	TOTAL PARCELS	ASSESSED LAND	ASSESSED TOTAL	TAXABLE COUNTY	TAXABLE TOWN	TAXABLE SCHOOL	STAR TAXABLE
8	WHOLLY EXEMPT	5	74,500	332,900				

STATE OF NEW YORK
 COUNTY - St Lawrence
 TOWN - Dekalb
 SWIS - 403089

2 0 1 5 T E N T A T I V E A S S E S S M E N T R O L L
 WHOLLY EXEMPT SECTION OF THE ROLL - 8

PAGE 536
 VALUATION DATE-JUL 01, 2014
 TAXABLE STATUS DATE-MAR 01, 2015

TAX MAP NUMBER SEQUENCE
 UNIFORM PERCENT OF VALUE IS 100.00
 UNIFORM PERCENT OF VALUE IS 100.00

TAX MAP PARCEL NUMBER	PROPERTY LOCATION & CLASS	ASSESSMENT	EXEMPTION CODE	COUNTY	TOWN	SCHOOL
CURRENT OWNERS NAME	SCHOOL DISTRICT	LAND	TAX DESCRIPTION	TAXABLE VALUE		
CURRENT OWNERS ADDRESS	PARCEL SIZE/GRID COORD	TOTAL	SPECIAL DISTRICTS	ACCOUNT NO.		
***** 100.004-2-13./1 *****						
100.004-2-13./1	315 Ritchie Rd		Educationa 25120	0	8,425	8,425
Wells Donald & Etal	612 School	8,425	COUNTY TAXABLE VALUE		0	8,425
East Side Amish School	Heuvelton Centr 406404	8,425	TOWN TAXABLE VALUE		0	
Attn: Dennis Zook	FULL MARKET VALUE	8,425	SCHOOL TAXABLE VALUE		0	
315 Ritchie Rd			FD011 Dekalb Fire Dist		0 TO M	
Dekalb Junction, NY 13630			8,425 EX			

STATE OF NEW YORK
 COUNTY - St Lawrence
 TOWN - Dekalb
 SWIS - 403089

2 0 1 5 T E N T A T I V E A S S E S S M E N T R O L L
 WHOLLY EXEMPT SECTION OF THE ROLL - 8
 M A P S E C T I O N - 100
 S U B - S E C T I O N - 004
 UNIFORM PERCENT OF VALUE IS 100.00

PAGE 537
 VALUATION DATE-JUL 01, 2014
 TAXABLE STATUS DATE-MAR 01, 2015
 RPS150/V04/L015
 CURRENT DATE 4/21/2015

*** S P E C I A L D I S T R I C T S U M M A R Y ***

CODE	DISTRICT NAME	TOTAL PARCELS	EXTENSION TYPE	EXTENSION VALUE	AD VALOREM VALUE	EXEMPT AMOUNT	TAXABLE VALUE
FD011	Dekalb Fire Di	1	TOTAL M		8,425	8,425	

*** S C H O O L D I S T R I C T S U M M A R Y ***

CODE	DISTRICT NAME	TOTAL PARCELS	ASSESSED LAND	ASSESSED TOTAL	EXEMPT AMOUNT	TOTAL TAXABLE	STAR AMOUNT	STAR TAXABLE
406404	Heuvelton Central	1	8,425	8,425	8,425			
	S U B - T O T A L	1	8,425	8,425	8,425			
	T O T A L	1	8,425	8,425	8,425			

*** S Y S T E M C O D E S S U M M A R Y ***

NO SYSTEM EXEMPTIONS AT THIS LEVEL

*** E X E M P T I O N S U M M A R Y ***

CODE	DESCRIPTION	TOTAL PARCELS	COUNTY	TOWN	SCHOOL
25120	Educational	1	8,425	8,425	8,425
	T O T A L	1	8,425	8,425	8,425

*** G R A N D T O T A L S ***

ROLL SEC	DESCRIPTION	TOTAL PARCELS	ASSESSED LAND	ASSESSED TOTAL	TAXABLE COUNTY	TAXABLE TOWN	TAXABLE SCHOOL	STAR TAXABLE
8	WHOLLY EXEMPT	1	8,425	8,425				

STATE OF NEW YORK
COUNTY - St Lawrence
TOWN - Dekalb
SWIS - 403089

2 0 1 5 T E N T A T I V E A S S E S S M E N T R O L L

WHOLLY EXEMPT SECTION OF THE ROLL - 8

VALUATION DATE-JUL 01, 2014

TAXABLE STATUS DATE-MAR 01, 2015

TAX MAP NUMBER SEQUENCE
UNIFORM PERCENT OF VALUE IS 100.00
UNIFORM PERCENT OF VALUE IS 100.00

TAX MAP PARCEL NUMBER	PROPERTY LOCATION & CLASS	ASSESSMENT	EXEMPTION CODE	COUNTY	TOWN	SCHOOL
CURRENT OWNERS NAME	SCHOOL DISTRICT	LAND	TAX DESCRIPTION	TAXABLE VALUE		
CURRENT OWNERS ADDRESS	PARCEL SIZE/GRID COORD	TOTAL	SPECIAL DISTRICTS	ACCOUNT NO.		
***** 101.001-1-5./971 *****						
101.001-1-5./971	Cr 16 710 Manufacture		Industrial 18020	0	7173,400	7173,400 7173,400
Corning Property Mgmt Co	Canton 1 402201	0	COUNTY TAXABLE VALUE		0	
MP-HQ-E2 Tax Dept	Bag Hs & Wtr Treat	7173,400	TOWN TAXABLE VALUE		0	
One Riverfront Plz	BANK9999902		SCHOOL TAXABLE VALUE		0	
Corning, NY 14831-0001	EAST-0243830 NRTH-1663140		FD011 Dekalb Fire Dist		7173,400	TO M
	DEED BOOK 771 PG-426					
	FULL MARKET VALUE	7173,400				
***** 101.001-1-5.1/1 *****						
101.001-1-5.1/1	344 County Route 16 712 HighTecManuf		Industrial 18020	0	6000,000	6000,000 6000,000
St. Lawrence County IDA	Canton 1 402201	0	COUNTY TAXABLE VALUE		0	
19 Commerce Lane Suite 1	ACRES 0.01	6000,000	TOWN TAXABLE VALUE		0	
Canton, NY 13617	FULL MARKET VALUE	6000,000	SCHOOL TAXABLE VALUE		0	
***** 101.001-1-7.2 *****						
101.001-1-7.2	Off Cr 16 971 Wetlands		New York S 12100	0	4,900	4,900 4,900
New York State	Canton 1 402201	4,900	COUNTY TAXABLE VALUE		0	
625 Broadway	ACRES 27.80 BANK9999998	4,900	TOWN TAXABLE VALUE		0	
Albany, NY 12233-4256	EAST-0246631 NRTH-1662679		SCHOOL TAXABLE VALUE		0	
	DEED BOOK 2002 PG-13690		FD011 Dekalb Fire Dist		0	TO M
	FULL MARKET VALUE	4,900	4,900 EX			
***** 101.001-1-15./1 *****						
101.001-1-15./1	344 County Route 16 712 HighTecManuf		Industrial 18020	0	750,000	750,000 750,000
St. Lawrence County IDA	Canton 1 402201	0	COUNTY TAXABLE VALUE		0	
19 Commerce Lane Suite 1	ACRES 0.01	750,000	TOWN TAXABLE VALUE		0	
Canton, NY 13617	FULL MARKET VALUE	750,000	SCHOOL TAXABLE VALUE		0	

STATE OF NEW YORK
 COUNTY - St Lawrence
 TOWN - Dekalb
 SWIS - 403089

2 0 1 5 T E N T A T I V E A S S E S S M E N T R O L L
 WHOLLY EXEMPT SECTION OF THE ROLL - 8
 M A P S E C T I O N - 101
 S U B - S E C T I O N - 001
 UNIFORM PERCENT OF VALUE IS 100.00

PAGE 539
 VALUATION DATE-JUL 01, 2014
 TAXABLE STATUS DATE-MAR 01, 2015
 RPS150/V04/L015
 CURRENT DATE 4/21/2015

*** S P E C I A L D I S T R I C T S U M M A R Y ***

CODE	DISTRICT NAME	TOTAL PARCELS	EXTENSION TYPE	EXTENSION VALUE	AD VALOREM VALUE	EXEMPT AMOUNT	TAXABLE VALUE
FD011	Dekalb Fire Di	2	TOTAL M		7178,300	4,900	7173,400

*** S C H O O L D I S T R I C T S U M M A R Y ***

CODE	DISTRICT NAME	TOTAL PARCELS	ASSESSED LAND	ASSESSED TOTAL	EXEMPT AMOUNT	TOTAL TAXABLE	STAR AMOUNT	STAR TAXABLE
402201	Canton 1	4	4,900	13928,300	13928,300			
	S U B - T O T A L	4	4,900	13928,300	13928,300			
	T O T A L	4	4,900	13928,300	13928,300			

*** S Y S T E M C O D E S S U M M A R Y ***

NO SYSTEM EXEMPTIONS AT THIS LEVEL

*** E X E M P T I O N S U M M A R Y ***

CODE	DESCRIPTION	TOTAL PARCELS	COUNTY	TOWN	SCHOOL
12100	New York S	1	4,900	4,900	4,900
18020	Industrial	3	13923,400	13923,400	13923,400
	T O T A L	4	13928,300	13928,300	13928,300

*** G R A N D T O T A L S ***

ROLL SEC	DESCRIPTION	TOTAL PARCELS	ASSESSED LAND	ASSESSED TOTAL	TAXABLE COUNTY	TAXABLE TOWN	TAXABLE SCHOOL	STAR TAXABLE
8	WHOLLY EXEMPT	4	4,900	13928,300				

STATE OF NEW YORK
 COUNTY - St Lawrence
 TOWN - Dekalb
 SWIS - 403089

2 0 1 5 T E N T A T I V E A S S E S S M E N T R O L L
 WHOLLY EXEMPT SECTION OF THE ROLL - 8

PAGE 540
 VALUATION DATE-JUL 01, 2014
 TAXABLE STATUS DATE-MAR 01, 2015

TAX MAP NUMBER SEQUENCE
 UNIFORM PERCENT OF VALUE IS 100.00
 UNIFORM PERCENT OF VALUE IS 100.00

TAX MAP PARCEL NUMBER	PROPERTY LOCATION & CLASS	ASSESSMENT	EXEMPTION CODE	COUNTY	TOWN	SCHOOL
CURRENT OWNERS NAME	SCHOOL DISTRICT	LAND	TAX DESCRIPTION	TAXABLE VALUE		
CURRENT OWNERS ADDRESS	PARCEL SIZE/GRID COORD	TOTAL	SPECIAL DISTRICTS	ACCOUNT NO.		
***** 101.003-1-10.1 *****						
101.003-1-10.1	Risley Rd 695 Cemetery		Town Cemet 13510	0	3,700	3,700
Dekalb Union Cemetery Assoc	Hermon-Dekalb 404401	3,700	COUNTY TAXABLE VALUE		0	3,700
Attn: Town Clerk	Also See 1998/332	3,700	TOWN TAXABLE VALUE		0	
PO Box 133	ACRES 2.20		SCHOOL TAXABLE VALUE		0	
Dekalb Junction, NY 13630	EAST-0251046 NRTH-1653785		AG001 Ag Dist #1		.00 MT	
	DEED BOOK 180A PG-374		FD011 Dekalb Fire Dist		0 TO M	
	FULL MARKET VALUE	3,700	3,700 EX			

STATE OF NEW YORK
 COUNTY - St Lawrence
 TOWN - Dekalb
 SWIS - 403089

2 0 1 5 T E N T A T I V E A S S E S S M E N T R O L L
 WHOLLY EXEMPT SECTION OF THE ROLL - 8
 M A P S E C T I O N - 101
 S U B - S E C T I O N - 003
 UNIFORM PERCENT OF VALUE IS 100.00

PAGE 541
 VALUATION DATE-JUL 01, 2014
 TAXABLE STATUS DATE-MAR 01, 2015
 RPS150/V04/L015
 CURRENT DATE 4/21/2015

*** S P E C I A L D I S T R I C T S U M M A R Y ***

CODE	DISTRICT NAME	TOTAL PARCELS	EXTENSION TYPE	EXTENSION VALUE	AD VALOREM VALUE	EXEMPT AMOUNT	TAXABLE VALUE
AG001	Ag Dist #1	1	MOVTAX				
FD011	Dekalb Fire Di	1	TOTAL M		3,700	3,700	

*** S C H O O L D I S T R I C T S U M M A R Y ***

CODE	DISTRICT NAME	TOTAL PARCELS	ASSESSED LAND	ASSESSED TOTAL	EXEMPT AMOUNT	TOTAL TAXABLE	STAR AMOUNT	STAR TAXABLE
404401	Hermon-Dekalb	1	3,700	3,700	3,700			
	S U B - T O T A L	1	3,700	3,700	3,700			
	T O T A L	1	3,700	3,700	3,700			

*** S Y S T E M C O D E S S U M M A R Y ***

NO SYSTEM EXEMPTIONS AT THIS LEVEL

*** E X E M P T I O N S U M M A R Y ***

CODE	DESCRIPTION	TOTAL PARCELS	COUNTY	TOWN	SCHOOL
13510	Town Cemet	1	3,700	3,700	3,700
	T O T A L	1	3,700	3,700	3,700

*** G R A N D T O T A L S ***

ROLL SEC	DESCRIPTION	TOTAL PARCELS	ASSESSED LAND	ASSESSED TOTAL	TAXABLE COUNTY	TAXABLE TOWN	TAXABLE SCHOOL	STAR TAXABLE
8	WHOLLY EXEMPT	1	3,700	3,700				

STATE OF NEW YORK
 COUNTY - St Lawrence
 TOWN - Dekalb
 SWIS - 403089

2 0 1 5 T E N T A T I V E A S S E S S M E N T R O L L
 WHOLLY EXEMPT SECTION OF THE ROLL - 8

PAGE 542
 VALUATION DATE-JUL 01, 2014
 TAXABLE STATUS DATE-MAR 01, 2015

TAX MAP NUMBER SEQUENCE
 UNIFORM PERCENT OF VALUE IS 100.00
 UNIFORM PERCENT OF VALUE IS 100.00

TAX MAP PARCEL NUMBER	PROPERTY LOCATION & CLASS	ASSESSMENT	EXEMPTION CODE	COUNTY	TOWN	SCHOOL
CURRENT OWNERS NAME	SCHOOL DISTRICT	LAND	TAX DESCRIPTION	TAXABLE VALUE		
CURRENT OWNERS ADDRESS	PARCEL SIZE/GRID COORD	TOTAL	SPECIAL DISTRICTS	ACCOUNT NO.		
***** 114.004-2-7 *****						
	Off Cr 11				8-	76- 2
114.004-2-7	695 Cemetery		NALL CEM 27350	0	1,100	1,100
Dekalb Cemetery Assoc	Hermon-Dekalb 404401	1,100	COUNTY TAXABLE VALUE		0	1,100
Attn: Town Clerk	FRNT 56.00 DPTH 87.00	1,100	TOWN TAXABLE VALUE		0	
PO Box 133	EAST-0210713 NRTH-1633020		SCHOOL TAXABLE VALUE		0	
Dekalb Junction, NY 13630	DEED BOOK 121B PG-00611		AG001 Ag Dist #1		.00 MT	
	FULL MARKET VALUE	1,100	FD011 Dekalb Fire Dist		0 TO M	
			1,100 EX			

STATE OF NEW YORK
 COUNTY - St Lawrence
 TOWN - Dekalb
 SWIS - 403089

2 0 1 5 T E N T A T I V E A S S E S S M E N T R O L L
 WHOLLY EXEMPT SECTION OF THE ROLL - 8
 M A P S E C T I O N - 114
 S U B - S E C T I O N - 004
 UNIFORM PERCENT OF VALUE IS 100.00

PAGE 543
 VALUATION DATE-JUL 01, 2014
 TAXABLE STATUS DATE-MAR 01, 2015
 RPS150/V04/L015
 CURRENT DATE 4/21/2015

*** S P E C I A L D I S T R I C T S U M M A R Y ***

CODE	DISTRICT NAME	TOTAL PARCELS	EXTENSION TYPE	EXTENSION VALUE	AD VALOREM VALUE	EXEMPT AMOUNT	TAXABLE VALUE
AG001	Ag Dist #1	1	MOVTAX				
FD011	Dekalb Fire Di	1	TOTAL M		1,100	1,100	

*** S C H O O L D I S T R I C T S U M M A R Y ***

CODE	DISTRICT NAME	TOTAL PARCELS	ASSESSED LAND	ASSESSED TOTAL	EXEMPT AMOUNT	TOTAL TAXABLE	STAR AMOUNT	STAR TAXABLE
404401	Hermon-Dekalb	1	1,100	1,100	1,100			
	S U B - T O T A L	1	1,100	1,100	1,100			
	T O T A L	1	1,100	1,100	1,100			

*** S Y S T E M C O D E S S U M M A R Y ***

NO SYSTEM EXEMPTIONS AT THIS LEVEL

*** E X E M P T I O N S U M M A R Y ***

CODE	DESCRIPTION	TOTAL PARCELS	COUNTY	TOWN	SCHOOL
27350	NALL CEM	1	1,100	1,100	1,100
	T O T A L	1	1,100	1,100	1,100

*** G R A N D T O T A L S ***

ROLL SEC	DESCRIPTION	TOTAL PARCELS	ASSESSED LAND	ASSESSED TOTAL	TAXABLE COUNTY	TAXABLE TOWN	TAXABLE SCHOOL	STAR TAXABLE
8	WHOLLY EXEMPT	1	1,100	1,100				

STATE OF NEW YORK
 COUNTY - St Lawrence
 TOWN - Dekalb
 SWIS - 403089

2 0 1 5 T E N T A T I V E A S S E S S M E N T R O L L
 WHOLLY EXEMPT SECTION OF THE ROLL - 8

PAGE 544
 VALUATION DATE-JUL 01, 2014
 TAXABLE STATUS DATE-MAR 01, 2015

TAX MAP NUMBER SEQUENCE
 UNIFORM PERCENT OF VALUE IS 100.00
 UNIFORM PERCENT OF VALUE IS 100.00

TAX MAP PARCEL NUMBER	PROPERTY LOCATION & CLASS	ASSESSMENT	EXEMPTION CODE	COUNTY	TOWN	SCHOOL
CURRENT OWNERS NAME	SCHOOL DISTRICT	LAND	TAX DESCRIPTION	TAXABLE VALUE		
CURRENT OWNERS ADDRESS	PARCEL SIZE/GRID COORD	TOTAL	SPECIAL DISTRICTS	ACCOUNT NO.		
***** 115.001-1-4 *****						
115.001-1-4	Cr 17 852 Landfill		Town Owned 13500	0	53,100	53,100
Town of Dekalb	Hermon-Dekalb 404401	53,100	COUNTY TAXABLE VALUE		0	53,100
Attn: Town Clerk	ACRES 118.10	53,100	TOWN TAXABLE VALUE		0	
PO Box 133	EAST-0227587 NRTH-1647838		SCHOOL TAXABLE VALUE		0	
Dekalb Junction, NY 13630	DEED BOOK 886 PG-01047		AG001 Ag Dist #1		.00 MT	
	FULL MARKET VALUE	53,100	FD011 Dekalb Fire Dist		0 TO M	
			53,100 EX			

STATE OF NEW YORK
 COUNTY - St Lawrence
 TOWN - Dekalb
 SWIS - 403089

2 0 1 5 T E N T A T I V E A S S E S S M E N T R O L L
 WHOLLY EXEMPT SECTION OF THE ROLL - 8
 M A P S E C T I O N - 115
 S U B - S E C T I O N - 001
 UNIFORM PERCENT OF VALUE IS 100.00

PAGE 545
 VALUATION DATE-JUL 01, 2014
 TAXABLE STATUS DATE-MAR 01, 2015
 RPS150/V04/L015
 CURRENT DATE 4/21/2015

*** S P E C I A L D I S T R I C T S U M M A R Y ***

CODE	DISTRICT NAME	TOTAL PARCELS	EXTENSION TYPE	EXTENSION VALUE	AD VALOREM VALUE	EXEMPT AMOUNT	TAXABLE VALUE
AG001	Ag Dist #1	1	MOVTAX				
FD011	Dekalb Fire Di	1	TOTAL M		53,100	53,100	

*** S C H O O L D I S T R I C T S U M M A R Y ***

CODE	DISTRICT NAME	TOTAL PARCELS	ASSESSED LAND	ASSESSED TOTAL	EXEMPT AMOUNT	TOTAL TAXABLE	STAR AMOUNT	STAR TAXABLE
404401	Hermon-Dekalb	1	53,100	53,100	53,100			
	S U B - T O T A L	1	53,100	53,100	53,100			
	T O T A L	1	53,100	53,100	53,100			

*** S Y S T E M C O D E S S U M M A R Y ***

NO SYSTEM EXEMPTIONS AT THIS LEVEL

*** E X E M P T I O N S U M M A R Y ***

CODE	DESCRIPTION	TOTAL PARCELS	COUNTY	TOWN	SCHOOL
13500	Town Owned	1	53,100	53,100	53,100
	T O T A L	1	53,100	53,100	53,100

*** G R A N D T O T A L S ***

ROLL SEC	DESCRIPTION	TOTAL PARCELS	ASSESSED LAND	ASSESSED TOTAL	TAXABLE COUNTY	TAXABLE TOWN	TAXABLE SCHOOL	STAR TAXABLE
8	WHOLLY EXEMPT	1	53,100	53,100				

STATE OF NEW YORK
COUNTY - St Lawrence
TOWN - Dekalb
SWIS - 403089

2 0 1 5 T E N T A T I V E A S S E S S M E N T R O L L

WHOLLY EXEMPT SECTION OF THE ROLL - 8

VALUATION DATE-JUL 01, 2014

TAXABLE STATUS DATE-MAR 01, 2015

TAX MAP NUMBER SEQUENCE
UNIFORM PERCENT OF VALUE IS 100.00
UNIFORM PERCENT OF VALUE IS 100.00

TAX MAP PARCEL NUMBER	PROPERTY LOCATION & CLASS	ASSESSMENT	EXEMPTION CODE	COUNTY	TOWN	SCHOOL
CURRENT OWNERS NAME	SCHOOL DISTRICT	LAND	TAX DESCRIPTION	TAXABLE VALUE		
CURRENT OWNERS ADDRESS	PARCEL SIZE/GRID COORD	TOTAL	SPECIAL DISTRICTS	ACCOUNT NO.		
***** 115.002-1-7 *****						
115.002-1-7	Cr 17 695 Cemetery		Town Cemet 13510	0	7,900	7,900
Old Dekalb Cemetery	Hermon-Dekalb 404401	7,900	COUNTY TAXABLE VALUE		0	7,900
Attn: Town Clerk	ACRES 3.90	7,900	TOWN TAXABLE VALUE		0	
PO Box 133	EAST-0234949 NRTH-1642047		SCHOOL TAXABLE VALUE		0	
Dekalb Junction, NY 13630	DEED BOOK 618 PG-00259		AG001 Ag Dist #1		.00 MT	
	FULL MARKET VALUE	7,900	FD011 Dekalb Fire Dist		0 TO M	
			7,900 EX			
***** 115.002-2-5.1 *****						
115.002-2-5.1	Sh 812 321 Abandoned ag		Town Owned 13500	0	4,000	4,000
Town of Dekalb	Hermon-Dekalb 404401	4,000	COUNTY TAXABLE VALUE		0	4,000
Attn: Town Clerk	FRNT 200.00 DPTH	4,000	TOWN TAXABLE VALUE		0	
PO Box 133	ACRES 5.10		SCHOOL TAXABLE VALUE		0	
DeKalb Junction, NY 13630	EAST-0237700 NRTH-1644878		AG001 Ag Dist #1		.00 MT	
	DEED BOOK 2005 PG-22408		FD011 Dekalb Fire Dist		0 TO M	
	FULL MARKET VALUE	4,000	4,000 EX			
***** 115.002-2-6.1 *****						
115.002-2-6.1	2810 Sh 812 720 Mine/quarry		Town Owned 13500	0	85,500	85,500
Town of Dekalb	Hermon-Dekalb 404401	18,800	COUNTY TAXABLE VALUE		0	85,500
Attn: Town Clerk	ACRES 4.80	85,500	TOWN TAXABLE VALUE		0	
PO Box 133	EAST-0237485 NRTH-1645127		SCHOOL TAXABLE VALUE		0	
Dekalb Junction, NY 13630	DEED BOOK 323 PG-00462		AG001 Ag Dist #1		.00 MT	
	FULL MARKET VALUE	85,500	FD011 Dekalb Fire Dist		0 TO M	
			85,500 EX			
***** 115.002-2-11 *****						
115.002-2-11	Off Sh 812 961 State park		New York S 12100	0	1,600	1,600
New York State	Hermon-Dekalb 404401	1,600	COUNTY TAXABLE VALUE		0	1,600
Attn: SLC Treasurer	2.5a(d) 320X300x160	1,600	TOWN TAXABLE VALUE		0	
48 Court St	On River C.h.fish Subdiv		SCHOOL TAXABLE VALUE		0	
Canton, NY 13617	Lots 16 & 25		AG001 Ag Dist #1		.00 MT	
	FRNT 320.00 DPTH		FD011 Dekalb Fire Dist		0 TO M	
	ACRES 2.50 BANK9999998		1,600 EX			
	EAST-0236918 NRTH-1647295					
	FULL MARKET VALUE	1,600				

STATE OF NEW YORK
 COUNTY - St Lawrence
 TOWN - Dekalb
 SWIS - 403089

2 0 1 5 T E N T A T I V E A S S E S S M E N T R O L L
 WHOLLY EXEMPT SECTION OF THE ROLL - 8
 M A P S E C T I O N - 115
 S U B - S E C T I O N - 002
 UNIFORM PERCENT OF VALUE IS 100.00

PAGE 547
 VALUATION DATE-JUL 01, 2014
 TAXABLE STATUS DATE-MAR 01, 2015
 RPS150/V04/L015
 CURRENT DATE 4/21/2015

*** S P E C I A L D I S T R I C T S U M M A R Y ***

CODE	DISTRICT NAME	TOTAL PARCELS	EXTENSION TYPE	EXTENSION VALUE	AD VALOREM VALUE	EXEMPT AMOUNT	TAXABLE VALUE
AG001	Ag Dist #1	4	MOVTAX				
FD011	Dekalb Fire Di	4	TOTAL M		99,000	99,000	

*** S C H O O L D I S T R I C T S U M M A R Y ***

CODE	DISTRICT NAME	TOTAL PARCELS	ASSESSED LAND	ASSESSED TOTAL	EXEMPT AMOUNT	TOTAL TAXABLE	STAR AMOUNT	STAR TAXABLE
404401	Hermon-Dekalb	4	32,300	99,000	99,000			
	S U B - T O T A L	4	32,300	99,000	99,000			
	T O T A L	4	32,300	99,000	99,000			

*** S Y S T E M C O D E S S U M M A R Y ***

NO SYSTEM EXEMPTIONS AT THIS LEVEL

*** E X E M P T I O N S U M M A R Y ***

CODE	DESCRIPTION	TOTAL PARCELS	COUNTY	TOWN	SCHOOL
12100	New York S	1	1,600	1,600	1,600
13500	Town Owned	2	89,500	89,500	89,500
13510	Town Cemet	1	7,900	7,900	7,900
	T O T A L	4	99,000	99,000	99,000

STATE OF NEW YORK
COUNTY - St Lawrence
TOWN - Dekalb
SWIS - 403089

2 0 1 5 T E N T A T I V E A S S E S S M E N T R O L L
WHOLLY EXEMPT SECTION OF THE ROLL - 8
M A P S E C T I O N - 115
S U B - S E C T I O N - 002
UNIFORM PERCENT OF VALUE IS 100.00

PAGE 548
VALUATION DATE-JUL 01, 2014
TAXABLE STATUS DATE-MAR 01, 2015
RPS150/V04/L015
CURRENT DATE 4/21/2015

*** G R A N D T O T A L S ***

ROLL SEC	DESCRIPTION	TOTAL PARCELS	ASSESSED LAND	ASSESSED TOTAL	TAXABLE COUNTY	TAXABLE TOWN	TAXABLE SCHOOL	STAR TAXABLE
8	WHOLLY EXEMPT	4	32,300	99,000				

STATE OF NEW YORK
 COUNTY - St Lawrence
 TOWN - Dekalb
 SWIS - 403089

2 0 1 5 T E N T A T I V E A S S E S S M E N T R O L L
 WHOLLY EXEMPT SECTION OF THE ROLL - 8

PAGE 549
 VALUATION DATE-JUL 01, 2014
 TAXABLE STATUS DATE-MAR 01, 2015

TAX MAP NUMBER SEQUENCE
 UNIFORM PERCENT OF VALUE IS 100.00
 UNIFORM PERCENT OF VALUE IS 100.00

TAX MAP PARCEL NUMBER	PROPERTY LOCATION & CLASS	ASSESSMENT	EXEMPTION CODE	COUNTY	TOWN	SCHOOL
CURRENT OWNERS NAME	SCHOOL DISTRICT	LAND	TAX DESCRIPTION	TAXABLE VALUE		
CURRENT OWNERS ADDRESS	PARCEL SIZE/GRID COORD	TOTAL	SPECIAL DISTRICTS	ACCOUNT NO.		
***** 115.051-1-15 *****						
115.051-1-15	Cr 17 620 Religious		Religious 25110	0	5,300	5,300
Christ Church Of Love	Hermon-Dekalb 404401	4,400	COUNTY TAXABLE VALUE		0	5,300
3718 County Route 17	Church Parking Lot	5,300	TOWN TAXABLE VALUE		0	
Dekalb Junction, NY 13630	FRNT 240.00 DPTH 161.00		SCHOOL TAXABLE VALUE		0	
	ACRES 0.89		AG001 Ag Dist #1		.00 MT	
	EAST-0237097 NRTH-1640967		FD011 Dekalb Fire Dist		0 TO M	
	DEED BOOK 00979 PG-00059		5,300 EX			
	FULL MARKET VALUE	5,300				
***** 115.051-1-16 *****						
115.051-1-16	3721 Cr 17 620 Religious		Religious 25110	0	105,000	105,000
Methodist Church	Hermon-Dekalb 404401	8,400	COUNTY TAXABLE VALUE		0	105,000
Attn: Town Clerk	87x181(d) 156' Calc	105,000	TOWN TAXABLE VALUE		0	
PO Box 133	FRNT 87.00 DPTH 156.00		SCHOOL TAXABLE VALUE		0	
Dekalb Junction, NY 13630	ACRES 0.36		AG001 Ag Dist #1		.00 MT	
	EAST-0237154 NRTH-1640775		FD011 Dekalb Fire Dist		0 TO M	
	DEED BOOK 00111 PG-00224		105,000 EX			
	FULL MARKET VALUE	105,000				

STATE OF NEW YORK
 COUNTY - St Lawrence
 TOWN - Dekalb
 SWIS - 403089

2 0 1 5 T E N T A T I V E A S S E S S M E N T R O L L
 WHOLLY EXEMPT SECTION OF THE ROLL - 8
 M A P S E C T I O N - 115
 S U B - S E C T I O N - 051
 UNIFORM PERCENT OF VALUE IS 100.00

PAGE 550
 VALUATION DATE-JUL 01, 2014
 TAXABLE STATUS DATE-MAR 01, 2015
 RPS150/V04/L015
 CURRENT DATE 4/21/2015

*** S P E C I A L D I S T R I C T S U M M A R Y ***

CODE	DISTRICT NAME	TOTAL PARCELS	EXTENSION TYPE	EXTENSION VALUE	AD VALOREM VALUE	EXEMPT AMOUNT	TAXABLE VALUE
AG001	Ag Dist #1	2	MOVTAX				
FD011	Dekalb Fire Di	2	TOTAL M		110,300	110,300	

*** S C H O O L D I S T R I C T S U M M A R Y ***

CODE	DISTRICT NAME	TOTAL PARCELS	ASSESSED LAND	ASSESSED TOTAL	EXEMPT AMOUNT	TOTAL TAXABLE	STAR AMOUNT	STAR TAXABLE
404401	Hermon-Dekalb	2	12,800	110,300	110,300			
	S U B - T O T A L	2	12,800	110,300	110,300			
	T O T A L	2	12,800	110,300	110,300			

*** S Y S T E M C O D E S S U M M A R Y ***

NO SYSTEM EXEMPTIONS AT THIS LEVEL

*** E X E M P T I O N S U M M A R Y ***

CODE	DESCRIPTION	TOTAL PARCELS	COUNTY	TOWN	SCHOOL
25110	Religious	2	110,300	110,300	110,300
	T O T A L	2	110,300	110,300	110,300

*** G R A N D T O T A L S ***

ROLL SEC	DESCRIPTION	TOTAL PARCELS	ASSESSED LAND	ASSESSED TOTAL	TAXABLE COUNTY	TAXABLE TOWN	TAXABLE SCHOOL	STAR TAXABLE
8	WHOLLY EXEMPT	2	12,800	110,300				

STATE OF NEW YORK
COUNTY - St Lawrence
TOWN - Dekalb
SWIS - 403089

2 0 1 5 T E N T A T I V E A S S E S S M E N T R O L L
WHOLLY EXEMPT SECTION OF THE ROLL - 8

PAGE 551
VALUATION DATE-JUL 01, 2014
TAXABLE STATUS DATE-MAR 01, 2015

TAX MAP NUMBER SEQUENCE
UNIFORM PERCENT OF VALUE IS 100.00
UNIFORM PERCENT OF VALUE IS 100.00

TAX MAP PARCEL NUMBER	PROPERTY LOCATION & CLASS	ASSESSMENT	EXEMPTION CODE	COUNTY	TOWN	SCHOOL
CURRENT OWNERS NAME	SCHOOL DISTRICT	LAND	TAX DESCRIPTION	TAXABLE VALUE		
CURRENT OWNERS ADDRESS	PARCEL SIZE/GRID COORD	TOTAL	SPECIAL DISTRICTS	ACCOUNT NO.		
***** 115.052-1-1 *****						
115.052-1-1	3718 Cr 17		Religious 25110	0	31,000	31,000
Christ Church Of Love	620 Religious	7,500	COUNTY TAXABLE VALUE		0	31,000
240 Hitchcock Rd	Hermon-Dekalb 404401	31,000	TOWN TAXABLE VALUE		0	
Dekalb Junction, NY 13630	Church & Trlr		SCHOOL TAXABLE VALUE		0	
	FRNT 80.00 DPTH 161.00		AG001 Ag Dist #1		.00 MT	
	ACRES 0.25		FD011 Dekalb Fire Dist		0 TO M	
	EAST-0237261 NRTH-1640949		31,000 EX			
	DEED BOOK 962 PG-00052					
	FULL MARKET VALUE	31,000				

STATE OF NEW YORK
 COUNTY - St Lawrence
 TOWN - Dekalb
 SWIS - 403089

2 0 1 5 T E N T A T I V E A S S E S S M E N T R O L L
 WHOLLY EXEMPT SECTION OF THE ROLL - 8
 M A P S E C T I O N - 115
 S U B - S E C T I O N - 052
 UNIFORM PERCENT OF VALUE IS 100.00

PAGE 552
 VALUATION DATE-JUL 01, 2014
 TAXABLE STATUS DATE-MAR 01, 2015
 RPS150/V04/L015
 CURRENT DATE 4/21/2015

*** S P E C I A L D I S T R I C T S U M M A R Y ***

CODE	DISTRICT NAME	TOTAL PARCELS	EXTENSION TYPE	EXTENSION VALUE	AD VALOREM VALUE	EXEMPT AMOUNT	TAXABLE VALUE
AG001	Ag Dist #1	1	MOVTAX				
FD011	Dekalb Fire Di	1	TOTAL M		31,000	31,000	

*** S C H O O L D I S T R I C T S U M M A R Y ***

CODE	DISTRICT NAME	TOTAL PARCELS	ASSESSED LAND	ASSESSED TOTAL	EXEMPT AMOUNT	TOTAL TAXABLE	STAR AMOUNT	STAR TAXABLE
404401	Hermon-Dekalb	1	7,500	31,000	31,000			
	S U B - T O T A L	1	7,500	31,000	31,000			
	T O T A L	1	7,500	31,000	31,000			

*** S Y S T E M C O D E S S U M M A R Y ***

NO SYSTEM EXEMPTIONS AT THIS LEVEL

*** E X E M P T I O N S U M M A R Y ***

CODE	DESCRIPTION	TOTAL PARCELS	COUNTY	TOWN	SCHOOL
25110	Religious	1	31,000	31,000	31,000
	T O T A L	1	31,000	31,000	31,000

*** G R A N D T O T A L S ***

ROLL SEC	DESCRIPTION	TOTAL PARCELS	ASSESSED LAND	ASSESSED TOTAL	TAXABLE COUNTY	TAXABLE TOWN	TAXABLE SCHOOL	STAR TAXABLE
8	WHOLLY EXEMPT	1	7,500	31,000				

STATE OF NEW YORK
 COUNTY - St Lawrence
 TOWN - Dekalb
 SWIS - 403089

2 0 1 5 T E N T A T I V E A S S E S S M E N T R O L L
 WHOLLY EXEMPT SECTION OF THE ROLL - 8

PAGE 553
 VALUATION DATE-JUL 01, 2014
 TAXABLE STATUS DATE-MAR 01, 2015

TAX MAP NUMBER SEQUENCE
 UNIFORM PERCENT OF VALUE IS 100.00
 UNIFORM PERCENT OF VALUE IS 100.00

TAX MAP PARCEL NUMBER	PROPERTY LOCATION & CLASS	ASSESSMENT	EXEMPTION CODE	COUNTY	TOWN	SCHOOL
CURRENT OWNERS NAME	SCHOOL DISTRICT	LAND	TAX DESCRIPTION	TAXABLE VALUE		
CURRENT OWNERS ADDRESS	PARCEL SIZE/GRID COORD	TOTAL	SPECIAL DISTRICTS	ACCOUNT NO.		
***** 116.001-1-23 *****						
116.001-1-23	3026 Cr 17		Town Owned 13500	0	29,900	29,900
Town of Dekalb	Hermon-Dekalb 404401	4,700	COUNTY TAXABLE VALUE		0	29,900
Attn: Town Clerk	ACRES 6.60	29,900	TOWN TAXABLE VALUE		0	
PO Box 133	EAST-0252068 NRTH-1643618		SCHOOL TAXABLE VALUE		0	
Dekalb Junction, NY 13630	DEED BOOK 841 PG-00141		FD011 Dekalb Fire Dist		0 TO M	
	FULL MARKET VALUE	29,900	29,900 EX			
			LT008 Dekalb Jct Light		0 TO M	
			29,900 EX			

STATE OF NEW YORK
 COUNTY - St Lawrence
 TOWN - Dekalb
 SWIS - 403089

2 0 1 5 T E N T A T I V E A S S E S S M E N T R O L L
 WHOLLY EXEMPT SECTION OF THE ROLL - 8
 M A P S E C T I O N - 116
 S U B - S E C T I O N - 001
 UNIFORM PERCENT OF VALUE IS 100.00

PAGE 554
 VALUATION DATE-JUL 01, 2014
 TAXABLE STATUS DATE-MAR 01, 2015
 RPS150/V04/L015
 CURRENT DATE 4/21/2015

*** S P E C I A L D I S T R I C T S U M M A R Y ***

CODE	DISTRICT NAME	TOTAL PARCELS	EXTENSION TYPE	EXTENSION VALUE	AD VALOREM VALUE	EXEMPT AMOUNT	TAXABLE VALUE
FD011	Dekalb Fire Di	1	TOTAL M		29,900	29,900	
LT008	Dekalb Jct Lig	1	TOTAL M		29,900	29,900	

*** S C H O O L D I S T R I C T S U M M A R Y ***

CODE	DISTRICT NAME	TOTAL PARCELS	ASSESSED LAND	ASSESSED TOTAL	EXEMPT AMOUNT	TOTAL TAXABLE	STAR AMOUNT	STAR TAXABLE
404401	Hermon-Dekalb	1	4,700	29,900	29,900			
	S U B - T O T A L	1	4,700	29,900	29,900			
	T O T A L	1	4,700	29,900	29,900			

*** S Y S T E M C O D E S S U M M A R Y ***

NO SYSTEM EXEMPTIONS AT THIS LEVEL

*** E X E M P T I O N S U M M A R Y ***

CODE	DESCRIPTION	TOTAL PARCELS	COUNTY	TOWN	SCHOOL
13500	Town Owned	1	29,900	29,900	29,900
	T O T A L	1	29,900	29,900	29,900

*** G R A N D T O T A L S ***

ROLL SEC	DESCRIPTION	TOTAL PARCELS	ASSESSED LAND	ASSESSED TOTAL	TAXABLE COUNTY	TAXABLE TOWN	TAXABLE SCHOOL	STAR TAXABLE
8	WHOLLY EXEMPT	1	4,700	29,900				

STATE OF NEW YORK
 COUNTY - St Lawrence
 TOWN - Dekalb
 SWIS - 403089

2 0 1 5 T E N T A T I V E A S S E S S M E N T R O L L
 WHOLLY EXEMPT SECTION OF THE ROLL - 8

PAGE 555
 VALUATION DATE-JUL 01, 2014
 TAXABLE STATUS DATE-MAR 01, 2015

TAX MAP NUMBER SEQUENCE
 UNIFORM PERCENT OF VALUE IS 100.00
 UNIFORM PERCENT OF VALUE IS 100.00

TAX MAP PARCEL NUMBER	PROPERTY LOCATION & CLASS	ASSESSMENT	EXEMPTION CODE-----	COUNTY-----	TOWN-----	SCHOOL
CURRENT OWNERS NAME	SCHOOL DISTRICT	LAND	TAX DESCRIPTION	TAXABLE VALUE		
CURRENT OWNERS ADDRESS	PARCEL SIZE/GRID COORD	TOTAL	SPECIAL DISTRICTS	ACCOUNT NO.		
***** 116.002-1-9 *****						
116.002-1-9	89 Old State Rd				8-	76- 4
Roman Catholic Church	695 Cemetery		NALL CEM 27350	0	32,200	32,200
St Mary in Canton, NY	Hermon-Dekalb 404401	32,200	COUNTY TAXABLE VALUE		0	32,200
66 Court St	ACRES 1.50	32,200	TOWN TAXABLE VALUE		0	
Canton, NY 13617	EAST-0257057 NRTH-1646405		SCHOOL TAXABLE VALUE		0	
	DEED BOOK 2007 PG-3581		FD011 Dekalb Fire Dist		0 TO M	
	FULL MARKET VALUE	32,200	32,200 EX			

STATE OF NEW YORK
 COUNTY - St Lawrence
 TOWN - Dekalb
 SWIS - 403089

2 0 1 5 T E N T A T I V E A S S E S S M E N T R O L L
 WHOLLY EXEMPT SECTION OF THE ROLL - 8
 M A P S E C T I O N - 116
 S U B - S E C T I O N - 002
 UNIFORM PERCENT OF VALUE IS 100.00

PAGE 556
 VALUATION DATE-JUL 01, 2014
 TAXABLE STATUS DATE-MAR 01, 2015
 RPS150/V04/L015
 CURRENT DATE 4/21/2015

*** S P E C I A L D I S T R I C T S U M M A R Y ***

CODE	DISTRICT NAME	TOTAL PARCELS	EXTENSION TYPE	EXTENSION VALUE	AD VALOREM VALUE	EXEMPT AMOUNT	TAXABLE VALUE
FD011	Dekalb Fire Di	1	TOTAL M		32,200	32,200	

*** S C H O O L D I S T R I C T S U M M A R Y ***

CODE	DISTRICT NAME	TOTAL PARCELS	ASSESSED LAND	ASSESSED TOTAL	EXEMPT AMOUNT	TOTAL TAXABLE	STAR AMOUNT	STAR TAXABLE
404401	Hermon-Dekalb	1	32,200	32,200	32,200			
	S U B - T O T A L	1	32,200	32,200	32,200			
	T O T A L	1	32,200	32,200	32,200			

*** S Y S T E M C O D E S S U M M A R Y ***

NO SYSTEM EXEMPTIONS AT THIS LEVEL

*** E X E M P T I O N S U M M A R Y ***

CODE	DESCRIPTION	TOTAL PARCELS	COUNTY	TOWN	SCHOOL
27350	NALL CEM	1	32,200	32,200	32,200
	T O T A L	1	32,200	32,200	32,200

*** G R A N D T O T A L S ***

ROLL SEC	DESCRIPTION	TOTAL PARCELS	ASSESSED LAND	ASSESSED TOTAL	TAXABLE COUNTY	TAXABLE TOWN	TAXABLE SCHOOL	STAR TAXABLE
8	WHOLLY EXEMPT	1	32,200	32,200				

STATE OF NEW YORK
COUNTY - St Lawrence
TOWN - Dekalb
SWIS - 403089

2 0 1 5 T E N T A T I V E A S S E S S M E N T R O L L

WHOLLY EXEMPT SECTION OF THE ROLL - 8

VALUATION DATE-JUL 01, 2014

TAXABLE STATUS DATE-MAR 01, 2015

TAX MAP NUMBER SEQUENCE
UNIFORM PERCENT OF VALUE IS 100.00
UNIFORM PERCENT OF VALUE IS 100.00

TAX MAP PARCEL NUMBER	PROPERTY LOCATION & CLASS	ASSESSMENT	EXEMPTION CODE	COUNTY	TOWN	SCHOOL
CURRENT OWNERS NAME	SCHOOL DISTRICT	LAND	TAX DESCRIPTION	TAXABLE VALUE		
CURRENT OWNERS ADDRESS	PARCEL SIZE/GRID COORD	TOTAL	SPECIAL DISTRICTS	ACCOUNT NO.		
***** 116.003-1-9.1 *****						
116.003-1-9.1	Off East Dekalb Rd					8- 76- 8
East Dekalb Cemetery	695 Cemetery		Town Cemet 13510	0	33,300	33,300
Attn: Town Clerk	Hermon-Dekalb 404401	33,300	COUNTY TAXABLE VALUE		0	
PO Box 133	Also See 1001/99 11/4/85	33,300	TOWN TAXABLE VALUE		0	
Dekalb Junction, NY 13630	Also See 915/657 12/14/76		SCHOOL TAXABLE VALUE		0	
	FRNT 288.00 DPTH 452.00		FD011 Dekalb Fire Dist		0 TO M	
	ACRES 3.00		33,300 EX			
	EAST-0247039 NRTH-1635831					
	DEED BOOK 127B PG-01248					
	FULL MARKET VALUE	33,300				
***** 116.003-1-10 *****						
116.003-1-10	696 East Dekalb Rd					8- 75- 4
Town of Dekalb Historical Association	681 Culture bldg		Other Non 25300	0	5,000	5,000
PO Box 111	Hermon-Dekalb 404401	5,000	COUNTY TAXABLE VALUE		0	
Dekalb Junction, NY 13630	265x150x265	5,000	TOWN TAXABLE VALUE		0	
	FRNT 265.00 DPTH 150.00		SCHOOL TAXABLE VALUE		0	
	ACRES 1.00		AG001 Ag Dist #1		.00 MT	
	EAST-0247276 NRTH-1635163		FD011 Dekalb Fire Dist		0 TO M	
	DEED BOOK 1998 PG-9350		5,000 EX			
	FULL MARKET VALUE	5,000				
***** 116.003-1-23 *****						
116.003-1-23	709,710 East Dekalb Rd					8- 76- 1
Hermon Dekalb Central School	612 School		Educationa 25120	0	2145,000	2145,000
709 East Dekalb Rd	Hermon-Dekalb 404401	12,900	COUNTY TAXABLE VALUE		0	
Dekalb Junction, NY 13630	ACRES 19.90	2145,000	TOWN TAXABLE VALUE		0	
	EAST-0246645 NRTH-1634998		SCHOOL TAXABLE VALUE		0	
	DEED BOOK 785 PG-00024		AG001 Ag Dist #1		.00 MT	
	FULL MARKET VALUE	2145,000	FD011 Dekalb Fire Dist		0 TO M	
			2145,000 EX			
***** 116.003-1-26 *****						
116.003-1-26	East Dekalb Rd					
Hermon Dekalb Central School	322 Rural vac>10		Educationa 25120	0	10,700	10,700
709 East Dekalb Rd	Hermon-Dekalb 404401	10,700	COUNTY TAXABLE VALUE		0	
Dekalb Junction, NY 13630	For Sewer Purposes	10,700	TOWN TAXABLE VALUE		0	
	ACRES 6.70		SCHOOL TAXABLE VALUE		0	
	EAST-0245003 NRTH-1635575		AG001 Ag Dist #1		.00 MT	
	DEED BOOK 871 PG-00754		FD011 Dekalb Fire Dist		0 TO M	
	FULL MARKET VALUE	10,700	10,700 EX			

STATE OF NEW YORK
 COUNTY - St Lawrence
 TOWN - Dekalb
 SWIS - 403089

2 0 1 5 T E N T A T I V E A S S E S S M E N T R O L L
 WHOLLY EXEMPT SECTION OF THE ROLL - 8
 M A P S E C T I O N - 116
 S U B - S E C T I O N - 003
 UNIFORM PERCENT OF VALUE IS 100.00

PAGE 558
 VALUATION DATE-JUL 01, 2014
 TAXABLE STATUS DATE-MAR 01, 2015
 RPS150/V04/L015
 CURRENT DATE 4/21/2015

*** S P E C I A L D I S T R I C T S U M M A R Y ***

CODE	DISTRICT NAME	TOTAL PARCELS	EXTENSION TYPE	EXTENSION VALUE	AD VALOREM VALUE	EXEMPT AMOUNT	TAXABLE VALUE
AG001	Ag Dist #1	3	MOVTAX				
FD011	Dekalb Fire Di	4	TOTAL M		2194,000	2194,000	

*** S C H O O L D I S T R I C T S U M M A R Y ***

CODE	DISTRICT NAME	TOTAL PARCELS	ASSESSED LAND	ASSESSED TOTAL	EXEMPT AMOUNT	TOTAL TAXABLE	STAR AMOUNT	STAR TAXABLE
404401	Hermon-Dekalb	4	61,900	2194,000	2194,000			
	S U B - T O T A L	4	61,900	2194,000	2194,000			
	T O T A L	4	61,900	2194,000	2194,000			

*** S Y S T E M C O D E S S U M M A R Y ***

NO SYSTEM EXEMPTIONS AT THIS LEVEL

*** E X E M P T I O N S U M M A R Y ***

CODE	DESCRIPTION	TOTAL PARCELS	COUNTY	TOWN	SCHOOL
13510	Town Cemet	1	33,300	33,300	33,300
25120	Educationa	2	2155,700	2155,700	2155,700
25300	Other Non	1	5,000	5,000	5,000
	T O T A L	4	2194,000	2194,000	2194,000

STATE OF NEW YORK
COUNTY - St Lawrence
TOWN - Dekalb
SWIS - 403089

2 0 1 5 T E N T A T I V E A S S E S S M E N T R O L L

WHOLLY EXEMPT SECTION OF THE ROLL - 8

M A P S E C T I O N - 116
S U B - S E C T I O N - 003
UNIFORM PERCENT OF VALUE IS 100.00

PAGE 559
VALUATION DATE-JUL 01, 2014
TAXABLE STATUS DATE-MAR 01, 2015
RPS150/V04/L015
CURRENT DATE 4/21/2015

*** G R A N D T O T A L S ***

ROLL SEC	DESCRIPTION	TOTAL PARCELS	ASSESSED LAND	ASSESSED TOTAL	TAXABLE COUNTY	TAXABLE TOWN	TAXABLE SCHOOL	STAR TAXABLE
8	WHOLLY EXEMPT	4	61,900	2194,000				

STATE OF NEW YORK
 COUNTY - St Lawrence
 TOWN - Dekalb
 SWIS - 403089

2 0 1 5 T E N T A T I V E A S S E S S M E N T R O L L
 WHOLLY EXEMPT SECTION OF THE ROLL - 8

PAGE 560
 VALUATION DATE-JUL 01, 2014
 TAXABLE STATUS DATE-MAR 01, 2015

TAX MAP NUMBER SEQUENCE
 UNIFORM PERCENT OF VALUE IS 100.00
 UNIFORM PERCENT OF VALUE IS 100.00

TAX MAP PARCEL NUMBER	PROPERTY LOCATION & CLASS	ASSESSMENT	EXEMPTION CODE	COUNTY	TOWN	SCHOOL
CURRENT OWNERS NAME	SCHOOL DISTRICT	LAND	TAX DESCRIPTION	TAXABLE VALUE		
CURRENT OWNERS ADDRESS	PARCEL SIZE/GRID COORD	TOTAL	SPECIAL DISTRICTS	ACCOUNT NO.		
***** 116.004-1-47 *****						
116.004-1-47	Cr 17 695 Cemetery		NALL CEM 27350	0	500	500
Acres SchoolHse Burying Ground	Hermon-Dekalb 404401	500	COUNTY TAXABLE VALUE		0	500
Attn: Town Clerk	FRNT 154.00 DPTH 119.00	500	TOWN TAXABLE VALUE		0	
PO Box 133	EAST-0260264 NRTH-1639901		SCHOOL TAXABLE VALUE		0	
Dekalb Junction, NY 13630	FULL MARKET VALUE	500	FD011 Dekalb Fire Dist		0 TO M	
***** 500 EX *****						

STATE OF NEW YORK
 COUNTY - St Lawrence
 TOWN - Dekalb
 SWIS - 403089

2 0 1 5 T E N T A T I V E A S S E S S M E N T R O L L
 WHOLLY EXEMPT SECTION OF THE ROLL - 8
 M A P S E C T I O N - 116
 S U B - S E C T I O N - 004
 UNIFORM PERCENT OF VALUE IS 100.00

PAGE 561
 VALUATION DATE-JUL 01, 2014
 TAXABLE STATUS DATE-MAR 01, 2015
 RPS150/V04/L015
 CURRENT DATE 4/21/2015

*** S P E C I A L D I S T R I C T S U M M A R Y ***

CODE	DISTRICT NAME	TOTAL PARCELS	EXTENSION TYPE	EXTENSION VALUE	AD VALOREM VALUE	EXEMPT AMOUNT	TAXABLE VALUE
FD011	Dekalb Fire Di	1	TOTAL M		500	500	

*** S C H O O L D I S T R I C T S U M M A R Y ***

CODE	DISTRICT NAME	TOTAL PARCELS	ASSESSED LAND	ASSESSED TOTAL	EXEMPT AMOUNT	TOTAL TAXABLE	STAR AMOUNT	STAR TAXABLE
404401	Hermon-Dekalb	1	500	500	500			
	S U B - T O T A L	1	500	500	500			
	T O T A L	1	500	500	500			

*** S Y S T E M C O D E S S U M M A R Y ***

NO SYSTEM EXEMPTIONS AT THIS LEVEL

*** E X E M P T I O N S U M M A R Y ***

CODE	DESCRIPTION	TOTAL PARCELS	COUNTY	TOWN	SCHOOL
27350	NALL CEM	1	500	500	500
	T O T A L	1	500	500	500

*** G R A N D T O T A L S ***

ROLL SEC	DESCRIPTION	TOTAL PARCELS	ASSESSED LAND	ASSESSED TOTAL	TAXABLE COUNTY	TAXABLE TOWN	TAXABLE SCHOOL	STAR TAXABLE
8	WHOLLY EXEMPT	1	500	500				

STATE OF NEW YORK
COUNTY - St Lawrence
TOWN - Dekalb
SWIS - 403089

2 0 1 5 T E N T A T I V E A S S E S S M E N T R O L L

WHOLLY EXEMPT SECTION OF THE ROLL - 8

VALUATION DATE-JUL 01, 2014

TAXABLE STATUS DATE-MAR 01, 2015

TAX MAP NUMBER SEQUENCE
UNIFORM PERCENT OF VALUE IS 100.00
UNIFORM PERCENT OF VALUE IS 100.00

TAX MAP PARCEL NUMBER	PROPERTY LOCATION & CLASS	ASSESSMENT	EXEMPTION CODE	COUNTY	TOWN	SCHOOL
CURRENT OWNERS NAME	SCHOOL DISTRICT	LAND	TAX DESCRIPTION	TAXABLE VALUE		
CURRENT OWNERS ADDRESS	PARCEL SIZE/GRID COORD	TOTAL	SPECIAL DISTRICTS			ACCOUNT NO.
***** 116.041-3-11.1 *****						
116.041-3-11.1	Ush 11		Town Owned 13500	0	1,500	1,500
De Kalb Junction Fire District	653 Govt pk lot					1,500
PO Box 256	Hermon-Dekalb 404401	1,500	COUNTY TAXABLE VALUE		0	
De Kalb Junction, NY 13630	Easement 2000/8134	1,500	TOWN TAXABLE VALUE		0	
	Parking Lot		SCHOOL TAXABLE VALUE		0	
	70x33x55x47x90x92		FD011 Dekalb Fire Dist		0 TO M	
	FRNT 70.00 DPTH 99.00		1,500 EX			
	EAST-0254555 NRTH-1643257		LT008 Dekalb Jct Light		0 TO M	
	DEED BOOK 629 PG-440		1,500 EX			
	FULL MARKET VALUE	1,500				
***** 116.041-3-11.2 *****						
116.041-3-11.2	USH 11		Wholly Exe 50000	0	1,500	1,500
Town of De Kalb	314 Rural vac<10					1,500
PO Box 133	Hermon-Dekalb 404401	1,500	COUNTY TAXABLE VALUE		0	
De Kalb Junction, NY 13630	73x33x55x47x38x65	1,500	TOWN TAXABLE VALUE		0	
	FRNT 73.00 DPTH 53.00		SCHOOL TAXABLE VALUE		0	
	EAST-0254618 NRTH-1643293		FD011 Dekalb Fire Dist		0 TO M	
	DEED BOOK 2014 PG-16427		1,500 EX			
	FULL MARKET VALUE	1,500	LT008 Dekalb Jct Light		0 TO M	
			1,500 EX			
***** 116.041-3-16 *****						
116.041-3-16	4348 Ush 11		Frat Organ 25400	0	68,200	68,200
Amvets Post 11 Inc	534 Social org.					68,200
PO Box 182	Hermon-Dekalb 404401	4,500	COUNTY TAXABLE VALUE		0	
DeKalb Junction, NY 13630	Easement 2000/8133	68,200	TOWN TAXABLE VALUE		0	
	FRNT 66.00 DPTH 168.00		SCHOOL TAXABLE VALUE		0	
	EAST-0254824 NRTH-1643282		FD011 Dekalb Fire Dist		0 TO M	
	DEED BOOK 2006 PG-7504		68,200 EX			
	FULL MARKET VALUE	68,200	LT008 Dekalb Jct Light		0 TO M	
			68,200 EX			
***** 116.041-3-24 *****						
116.041-3-24	2900 Cr 17		Town Owned 13500	0	3,300	3,300
Town of Dekalb	438 Parking lot					3,300
Attn: Town Clerk	Hermon-Dekalb 404401	3,300	COUNTY TAXABLE VALUE		0	
PO Box 133	184x177x149x194	3,300	TOWN TAXABLE VALUE		0	
Dekalb Junction, NY 13630	FRNT 184.00 DPTH 185.00		SCHOOL TAXABLE VALUE		0	
	EAST-0254933 NRTH-1642884		FD011 Dekalb Fire Dist		0 TO M	
	DEED BOOK 2004 PG-21576		3,300 EX			
	FULL MARKET VALUE	3,300	LT008 Dekalb Jct Light		0 TO M	
			3,300 EX			

STATE OF NEW YORK
COUNTY - St Lawrence
TOWN - Dekalb
SWIS - 403089

2 0 1 5 T E N T A T I V E A S S E S S M E N T R O L L

WHOLLY EXEMPT SECTION OF THE ROLL - 8

VALUATION DATE-JUL 01, 2014

TAXABLE STATUS DATE-MAR 01, 2015

TAX MAP NUMBER SEQUENCE
UNIFORM PERCENT OF VALUE IS 100.00
UNIFORM PERCENT OF VALUE IS 100.00

TAX MAP PARCEL NUMBER	PROPERTY LOCATION & CLASS	ASSESSMENT	EXEMPTION CODE	COUNTY	TOWN	SCHOOL
CURRENT OWNERS NAME	SCHOOL DISTRICT	LAND	TAX DESCRIPTION	TAXABLE VALUE		
CURRENT OWNERS ADDRESS	PARCEL SIZE/GRID COORD	TOTAL	SPECIAL DISTRICTS	ACCOUNT NO.		
***** 116.041-4-3 *****						
2907 Cr 17						8- 75- 1
116.041-4-3	651 Highway gar		Town Owned 13500	0	55,000	55,000
Town of Dekalb	Hermon-Dekalb 404401	5,900	COUNTY TAXABLE VALUE		0	
Attn: Town Clerk	130x47x125x50	55,000	TOWN TAXABLE VALUE		0	
PO Box 133	FRNT 130.00 DPTH 49.00		SCHOOL TAXABLE VALUE		0	
Dekalb Junction, NY 13630	EAST-0254682 NRTH-1642938		FD011 Dekalb Fire Dist		0 TO M	
	DEED BOOK 892 PG-00989		55,000 EX			
	FULL MARKET VALUE	55,000	LT008 Dekalb Jct Light		0 TO M	
			55,000 EX			
***** 116.041-4-21.1 *****						
4302,4302A Ush 11						8- 76-15
116.041-4-21.1	620 Religious		Religious 25110	0	95,000	95,000
United Methodist Church	Hermon-Dekalb 404401	12,300	COUNTY TAXABLE VALUE		0	
Of De Kalb Junction	Agreement 1999/19034	95,000	TOWN TAXABLE VALUE		0	
% Mike Villaneuve	Easement 2000/8146		SCHOOL TAXABLE VALUE		0	
4094 County Route 17	134x220x132x210		FD011 Dekalb Fire Dist		0 TO M	
De Kalb Junction, NY 13630	FRNT 134.00 DPTH 220.00		95,000 EX			
	ACRES 1.70		LT008 Dekalb Jct Light		0 TO M	
	EAST-0254174 NRTH-1642209		95,000 EX			
	DEED BOOK 44B PG-00653					
	FULL MARKET VALUE	95,000				
***** 116.041-5-7 *****						
4323 Ush 11						8- 75-10
116.041-5-7	484 1 use sm bld		Town Owned 13500	0	89,500	89,500
Dekalb Fire District	Hermon-Dekalb 404401	7,100	COUNTY TAXABLE VALUE		0	
Attn: Town Clerk	Easement 2000/8134	89,500	TOWN TAXABLE VALUE		0	
PO Box 133	70x234x102x301x243 Cal		SCHOOL TAXABLE VALUE		0	
Dekalb Junction, NY 13630	FRNT 70.00 DPTH 267.00		FD011 Dekalb Fire Dist		0 TO M	
	ACRES 0.50		89,500 EX			
	EAST-0254199 NRTH-1642907		LT008 Dekalb Jct Light		0 TO M	
	DEED BOOK 794 PG-00552		89,500 EX			
	FULL MARKET VALUE	89,500				

STATE OF NEW YORK
 COUNTY - St Lawrence
 TOWN - Dekalb
 SWIS - 403089

2 0 1 5 T E N T A T I V E A S S E S S M E N T R O L L
 WHOLLY EXEMPT SECTION OF THE ROLL - 8
 M A P S E C T I O N - 116
 S U B - S E C T I O N - 041
 UNIFORM PERCENT OF VALUE IS 100.00

PAGE 564
 VALUATION DATE-JUL 01, 2014
 TAXABLE STATUS DATE-MAR 01, 2015
 RPS150/V04/L015
 CURRENT DATE 4/21/2015

*** S P E C I A L D I S T R I C T S U M M A R Y ***

CODE	DISTRICT NAME	TOTAL PARCELS	EXTENSION TYPE	EXTENSION VALUE	AD VALOREM VALUE	EXEMPT AMOUNT	TAXABLE VALUE
FD011	Dekalb Fire Di	7	TOTAL M		314,000	314,000	
LT008	Dekalb Jct Lig	7	TOTAL M		314,000	314,000	

*** S C H O O L D I S T R I C T S U M M A R Y ***

CODE	DISTRICT NAME	TOTAL PARCELS	ASSESSED LAND	ASSESSED TOTAL	EXEMPT AMOUNT	TOTAL TAXABLE	STAR AMOUNT	STAR TAXABLE
404401	Hermon-Dekalb	7	36,100	314,000	314,000			
	S U B - T O T A L	7	36,100	314,000	314,000			
	T O T A L	7	36,100	314,000	314,000			

*** S Y S T E M C O D E S S U M M A R Y ***

CODE	DESCRIPTION	TOTAL PARCELS	COUNTY	TOWN	SCHOOL
50000	Wholly Exe	1	1,500	1,500	1,500
	T O T A L	1	1,500	1,500	1,500

*** E X E M P T I O N S U M M A R Y ***

CODE	DESCRIPTION	TOTAL PARCELS	COUNTY	TOWN	SCHOOL
13500	Town Owned	4	149,300	149,300	149,300
25110	Religious	1	95,000	95,000	95,000
25400	Frat Organ	1	68,200	68,200	68,200
	T O T A L	6	312,500	312,500	312,500

STATE OF NEW YORK
COUNTY - St Lawrence
TOWN - Dekalb
SWIS - 403089

2 0 1 5 T E N T A T I V E A S S E S S M E N T R O L L

WHOLLY EXEMPT SECTION OF THE ROLL - 8

M A P S E C T I O N - 116
S U B - S E C T I O N - 041
UNIFORM PERCENT OF VALUE IS 100.00

PAGE 565
VALUATION DATE-JUL 01, 2014
TAXABLE STATUS DATE-MAR 01, 2015
RPS150/V04/L015
CURRENT DATE 4/21/2015

*** G R A N D T O T A L S ***

ROLL SEC	DESCRIPTION	TOTAL PARCELS	ASSESSED LAND	ASSESSED TOTAL	TAXABLE COUNTY	TAXABLE TOWN	TAXABLE SCHOOL	STAR TAXABLE
8	WHOLLY EXEMPT	7	36,100	314,000				

STATE OF NEW YORK
 COUNTY - St Lawrence
 TOWN - Dekalb
 SWIS - 403089

2 0 1 5 T E N T A T I V E A S S E S S M E N T R O L L

WHOLLY EXEMPT SECTION OF THE ROLL - 8

PAGE 566
 VALUATION DATE-JUL 01, 2014
 TAXABLE STATUS DATE-MAR 01, 2015

TAX MAP NUMBER SEQUENCE
 UNIFORM PERCENT OF VALUE IS 100.00
 UNIFORM PERCENT OF VALUE IS 100.00

TAX MAP PARCEL NUMBER	PROPERTY LOCATION & CLASS	ASSESSMENT	EXEMPTION CODE	COUNTY	TOWN	SCHOOL
CURRENT OWNERS NAME	SCHOOL DISTRICT	LAND	TAX DESCRIPTION	TAXABLE VALUE		
CURRENT OWNERS ADDRESS	PARCEL SIZE/GRID COORD	TOTAL	SPECIAL DISTRICTS	ACCOUNT NO.		
***** 116.042-1-7 *****						
27 Gibbons St				116.042-1-7	8- 77- 3	
116.042-1-7	620 Religious		Town Owned 13500	0	45,000	45,000
Town of De Kalb	Hermon-Dekalb 404401	7,500	COUNTY TAXABLE VALUE		0	45,000
PO Box 133	101x125x100's	45,000	TOWN TAXABLE VALUE		0	
De Kalb Junction, NY 13630	FRNT 101.00 DPTH 100.00		SCHOOL TAXABLE VALUE		0	
	EAST-0255701 NRTH-1643631		FD011 Dekalb Fire Dist		0 TO M	
	DEED BOOK 2014 PG-4959		45,000 EX			
	FULL MARKET VALUE	45,000	LT008 Dekalb Jct Light		0 TO M	
			45,000 EX			
***** 116.042-2-4.1 *****						
34 Gibbons St				116.042-2-4.1	8- 76-11	
116.042-2-4.1	311 Res vac land		Town Owned 13500	0	1,000	1,000
Town of De Kalb	Hermon-Dekalb 404401	1,000	COUNTY TAXABLE VALUE		0	1,000
PO Box 133	60x85x63x85	1,000	TOWN TAXABLE VALUE		0	
De Kalb Junction, NY 13630	FRNT 60.00 DPTH 85.00		SCHOOL TAXABLE VALUE		0	
	EAST-0255856 NRTH-1643554		FD011 Dekalb Fire Dist		0 TO M	
	DEED BOOK 2014 PG-4959		1,000 EX			
	FULL MARKET VALUE	1,000	LT008 Dekalb Jct Light		0 TO M	
			1,000 EX			
***** 116.042-2-5.1 *****						
26 Josephine St				116.042-2-5.1	1- 36-14.1	
116.042-2-5.1	633 Aged - home		Housing De 28110	0	310,500	310,500
Dekalb Housing Dev Fund Co Inc	Hermon-Dekalb 404401	5,100	COUNTY TAXABLE VALUE		0	310,500
PO Box 176	63x110	310,500	TOWN TAXABLE VALUE		0	
Dekalb Junction, NY 13630	ACRES 1.30		SCHOOL TAXABLE VALUE		0	
	EAST-0256155 NRTH-1643021		FD011 Dekalb Fire Dist		0 TO M	
	DEED BOOK 1008 PG-00319		310,500 EX			
	FULL MARKET VALUE	310,500	LT008 Dekalb Jct Light		0 TO M	
			310,500 EX			
***** 116.042-4-4 *****						
23 Ridge St				116.042-4-4	8- 75- 2	
116.042-4-4	651 Highway gar		Town Owned 13500	0	62,500	62,500
Town of Dekalb	Hermon-Dekalb 404401	8,500	COUNTY TAXABLE VALUE		0	62,500
Attn: Town Clerk	Highway Building	62,500	TOWN TAXABLE VALUE		0	
PO Box 133	1 Ar		SCHOOL TAXABLE VALUE		0	
Dekalb Junction, NY 13630	ACRES 4.40		FD011 Dekalb Fire Dist		0 TO M	
	EAST-0255848 NRTH-1642379		62,500 EX			
	DEED BOOK 751 PG-00554		LT008 Dekalb Jct Light		0 TO M	
	FULL MARKET VALUE	62,500	62,500 EX			

STATE OF NEW YORK
 COUNTY - St Lawrence
 TOWN - Dekalb
 SWIS - 403089

2 0 1 5 T E N T A T I V E A S S E S S M E N T R O L L
 WHOLLY EXEMPT SECTION OF THE ROLL - 8

PAGE 567
 VALUATION DATE-JUL 01, 2014
 TAXABLE STATUS DATE-MAR 01, 2015

TAX MAP NUMBER SEQUENCE
 UNIFORM PERCENT OF VALUE IS 100.00
 UNIFORM PERCENT OF VALUE IS 100.00

TAX MAP PARCEL NUMBER	PROPERTY LOCATION & CLASS	ASSESSMENT	EXEMPTION CODE	COUNTY	TOWN	SCHOOL
CURRENT OWNERS NAME	SCHOOL DISTRICT	LAND	TAX DESCRIPTION	TAXABLE VALUE		
CURRENT OWNERS ADDRESS	PARCEL SIZE/GRID COORD	TOTAL	SPECIAL DISTRICTS	ACCOUNT NO.		
***** 116.042-6-1.1 *****						
116.042-6-1.1	Gibbons St 591 Playground		Town Owned 13500	0	4,700	4,700
Dekalb Junction Vol Fire Dept	Hermon-Dekalb 404401	4,700	COUNTY TAXABLE VALUE		0	4,700
PO Box 256	88'fr	4,700	TOWN TAXABLE VALUE		0	
Dekalb Junction, NY 13630	ACRES 5.80		SCHOOL TAXABLE VALUE		0	
	EAST-0256789 NRTH-1643905		FD011 Dekalb Fire Dist		0 TO M	
	DEED BOOK 1028 PG-00156		4,700 EX			
	FULL MARKET VALUE	4,700	LT008 Dekalb Jct Light		0 TO M	
			4,700 EX			
***** 116.042-6-1.2 *****						
116.042-6-1.2	Gibbons St 591 Playground		Town Owned 13500	0	3,500	3,500
Town of Dekalb	Hermon-Dekalb 404401	3,500	COUNTY TAXABLE VALUE		0	3,500
Attn: Town Clerk	Also See 1072/762	3,500	TOWN TAXABLE VALUE		0	
PO Box 133	3.28a(d) 285'Fr		SCHOOL TAXABLE VALUE		0	
Dekalb Junction, NY 13630	ACRES 3.10		FD011 Dekalb Fire Dist		0 TO M	
	EAST-0256504 NRTH-1643812		3,500 EX			
	DEED BOOK 1070 PG-707		LT008 Dekalb Jct Light		0 TO M	
	FULL MARKET VALUE	3,500	3,500 EX			
***** 116.042-6-2.1 *****						
116.042-6-2.1	Josephine St 311 Res vac land		Housing De 28110	0	5,300	5,300
Dekalb Housing Dev Fund Co Inc	Hermon-Dekalb 404401	5,300	COUNTY TAXABLE VALUE		0	5,300
% Karen Thatcher	485'fr	5,300	TOWN TAXABLE VALUE		0	
400 Cousintown Rd	ACRES 5.40		SCHOOL TAXABLE VALUE		0	
De Kalb Junction, NY	EAST-0256441 NRTH-1643238		FD011 Dekalb Fire Dist		0 TO M	
13630-4157	DEED BOOK 1068 PG-1121		5,300 EX			
	FULL MARKET VALUE	5,300				
***** 116.042-6-2.2 *****						
116.042-6-2.2	42 Gibbons St 210 1 Family Res		Other Non 25300	0	125,900	125,900
St Lawrence NYSARC Inc	Hermon-Dekalb 404401	6,100	COUNTY TAXABLE VALUE		0	125,900
6 Commerce Ln	229x386	125,900	TOWN TAXABLE VALUE		0	
Canton, NY 13617	ACRES 1.90		SCHOOL TAXABLE VALUE		0	
	EAST-0256306 NRTH-1643680		FD011 Dekalb Fire Dist		0 TO M	
	DEED BOOK 2001 PG-9412		125,900 EX			
	FULL MARKET VALUE	125,900				

STATE OF NEW YORK
 COUNTY - St Lawrence
 TOWN - Dekalb
 SWIS - 403089

2 0 1 5 T E N T A T I V E A S S E S S M E N T R O L L
 WHOLLY EXEMPT SECTION OF THE ROLL - 8
 M A P S E C T I O N - 116
 S U B - S E C T I O N - 042
 UNIFORM PERCENT OF VALUE IS 100.00

PAGE 568
 VALUATION DATE-JUL 01, 2014
 TAXABLE STATUS DATE-MAR 01, 2015
 RPS150/V04/L015
 CURRENT DATE 4/21/2015

*** S P E C I A L D I S T R I C T S U M M A R Y ***

CODE	DISTRICT NAME	TOTAL PARCELS	EXTENSION TYPE	EXTENSION VALUE	AD VALOREM VALUE	EXEMPT AMOUNT	TAXABLE VALUE
FD011	Dekalb Fire Di	8	TOTAL M		558,400	558,400	
LT008	Dekalb Jct Lig	6	TOTAL M		427,200	427,200	

*** S C H O O L D I S T R I C T S U M M A R Y ***

CODE	DISTRICT NAME	TOTAL PARCELS	ASSESSED LAND	ASSESSED TOTAL	EXEMPT AMOUNT	TOTAL TAXABLE	STAR AMOUNT	STAR TAXABLE
404401	Hermon-Dekalb	8	41,700	558,400	558,400			
	S U B - T O T A L	8	41,700	558,400	558,400			
	T O T A L	8	41,700	558,400	558,400			

*** S Y S T E M C O D E S S U M M A R Y ***

NO SYSTEM EXEMPTIONS AT THIS LEVEL

*** E X E M P T I O N S U M M A R Y ***

CODE	DESCRIPTION	TOTAL PARCELS	COUNTY	TOWN	SCHOOL
13500	Town Owned	5	116,700	116,700	116,700
25300	Other Non	1	125,900	125,900	125,900
28110	Housing De	2	315,800	315,800	315,800
	T O T A L	8	558,400	558,400	558,400

STATE OF NEW YORK
COUNTY - St Lawrence
TOWN - Dekalb
SWIS - 403089

2 0 1 5 T E N T A T I V E A S S E S S M E N T R O L L

WHOLLY EXEMPT SECTION OF THE ROLL - 8

M A P S E C T I O N - 116
S U B - S E C T I O N - 042
UNIFORM PERCENT OF VALUE IS 100.00

PAGE 569
VALUATION DATE-JUL 01, 2014
TAXABLE STATUS DATE-MAR 01, 2015
RPS150/V04/L015
CURRENT DATE 4/21/2015

*** G R A N D T O T A L S ***

ROLL SEC	DESCRIPTION	TOTAL PARCELS	ASSESSED LAND	ASSESSED TOTAL	TAXABLE COUNTY	TAXABLE TOWN	TAXABLE SCHOOL	STAR TAXABLE
8	WHOLLY EXEMPT	8	41,700	558,400				

STATE OF NEW YORK
 COUNTY - St Lawrence
 TOWN - Dekalb
 SWIS - 403089

2 0 1 5 T E N T A T I V E A S S E S S M E N T R O L L
 WHOLLY EXEMPT SECTION OF THE ROLL - 8

PAGE 570
 VALUATION DATE-JUL 01, 2014
 TAXABLE STATUS DATE-MAR 01, 2015

TAX MAP NUMBER SEQUENCE
 UNIFORM PERCENT OF VALUE IS 100.00
 UNIFORM PERCENT OF VALUE IS 100.00

TAX MAP PARCEL NUMBER	PROPERTY LOCATION & CLASS	ASSESSMENT	EXEMPTION CODE	COUNTY	TOWN	SCHOOL
CURRENT OWNERS NAME	SCHOOL DISTRICT	LAND	TAX DESCRIPTION	TAXABLE VALUE		
CURRENT OWNERS ADDRESS	PARCEL SIZE/GRID COORD	TOTAL	SPECIAL DISTRICTS	ACCOUNT NO.		
***** 129.002-2-32 *****						
2181 Cr 11	681 Culture bldg		Educationa 25120	0	8,900	8,900
129.002-2-32	Gouverneur Central School Dist	1,500	COUNTY TAXABLE VALUE		0	8,900
Gouverneur Historical Society	95x58x90x81	8,900	TOWN TAXABLE VALUE		0	
133 E Barney St	Old School Dist # 16		SCHOOL TAXABLE VALUE		0	
Gouverneur, NY 13642	FRNT 95.00 DPTH 70.00		AG001 Ag Dist #1		.00 MT	
	EAST-0210160 NRTH-1631288		FD011 Dekalb Fire Dist		0 TO M	
	FULL MARKET VALUE	8,900	8,900 EX			

STATE OF NEW YORK
 COUNTY - St Lawrence
 TOWN - Dekalb
 SWIS - 403089

2 0 1 5 T E N T A T I V E A S S E S S M E N T R O L L
 WHOLLY EXEMPT SECTION OF THE ROLL - 8
 M A P S E C T I O N - 129
 S U B - S E C T I O N - 002
 UNIFORM PERCENT OF VALUE IS 100.00

PAGE 571
 VALUATION DATE-JUL 01, 2014
 TAXABLE STATUS DATE-MAR 01, 2015
 RPS150/V04/L015
 CURRENT DATE 4/21/2015

*** S P E C I A L D I S T R I C T S U M M A R Y ***

CODE	DISTRICT NAME	TOTAL PARCELS	EXTENSION TYPE	EXTENSION VALUE	AD VALOREM VALUE	EXEMPT AMOUNT	TAXABLE VALUE
AG001	Ag Dist #1	1	MOVTAX				
FD011	Dekalb Fire Di	1	TOTAL M		8,900	8,900	

*** S C H O O L D I S T R I C T S U M M A R Y ***

CODE	DISTRICT NAME	TOTAL PARCELS	ASSESSED LAND	ASSESSED TOTAL	EXEMPT AMOUNT	TOTAL TAXABLE	STAR AMOUNT	STAR TAXABLE
404001	Gouverneur 1	1	1,500	8,900	8,900			
	S U B - T O T A L	1	1,500	8,900	8,900			
	T O T A L	1	1,500	8,900	8,900			

*** S Y S T E M C O D E S S U M M A R Y ***

NO SYSTEM EXEMPTIONS AT THIS LEVEL

*** E X E M P T I O N S U M M A R Y ***

CODE	DESCRIPTION	TOTAL PARCELS	COUNTY	TOWN	SCHOOL
25120	Educational	1	8,900	8,900	8,900
	T O T A L	1	8,900	8,900	8,900

*** G R A N D T O T A L S ***

ROLL SEC	DESCRIPTION	TOTAL PARCELS	ASSESSED LAND	ASSESSED TOTAL	TAXABLE COUNTY	TAXABLE TOWN	TAXABLE SCHOOL	STAR TAXABLE
8	WHOLLY EXEMPT	1	1,500	8,900				

STATE OF NEW YORK
 COUNTY - St Lawrence
 TOWN - Dekalb
 SWIS - 403089

2 0 1 5 T E N T A T I V E A S S E S S M E N T R O L L
 WHOLLY EXEMPT SECTION OF THE ROLL - 8

PAGE 572
 VALUATION DATE-JUL 01, 2014
 TAXABLE STATUS DATE-MAR 01, 2015

TAX MAP NUMBER SEQUENCE
 UNIFORM PERCENT OF VALUE IS 100.00
 UNIFORM PERCENT OF VALUE IS 100.00

TAX MAP PARCEL NUMBER	PROPERTY LOCATION & CLASS	ASSESSMENT	EXEMPTION CODE	COUNTY	TOWN	SCHOOL
CURRENT OWNERS NAME	SCHOOL DISTRICT	LAND	TAX DESCRIPTION	TAXABLE VALUE		
CURRENT OWNERS ADDRESS	PARCEL SIZE/GRID COORD	TOTAL	SPECIAL DISTRICTS	ACCOUNT NO.		
***** 130.002-1-48.1 *****						
130.002-1-48.1	3535 Ush 11					
Dekalb Jct Church of Christ	620 Religious		Religious 25110	0	24,000	24,000
% Paul Slayko	Hermon-Dekalb 404401	17,200	COUNTY TAXABLE VALUE		0	24,000
3535 US Highway 11	FRNT 440.00 DPTH	24,000	TOWN TAXABLE VALUE		0	
Dekalb Junction, NY 13630	ACRES 3.20		SCHOOL TAXABLE VALUE		0	
	EAST-0239600 NRTH-1630320		AG001 Ag Dist #1		.00 MT	
	DEED BOOK 2012 PG-5427		FD011 Dekalb Fire Dist		0 TO M	
	FULL MARKET VALUE	24,000	24,000 EX			

STATE OF NEW YORK
 COUNTY - St Lawrence
 TOWN - Dekalb
 SWIS - 403089

2 0 1 5 T E N T A T I V E A S S E S S M E N T R O L L
 WHOLLY EXEMPT SECTION OF THE ROLL - 8
 M A P S E C T I O N - 130
 S U B - S E C T I O N - 002
 UNIFORM PERCENT OF VALUE IS 100.00

PAGE 573
 VALUATION DATE-JUL 01, 2014
 TAXABLE STATUS DATE-MAR 01, 2015
 RPS150/V04/L015
 CURRENT DATE 4/21/2015

*** S P E C I A L D I S T R I C T S U M M A R Y ***

CODE	DISTRICT NAME	TOTAL PARCELS	EXTENSION TYPE	EXTENSION VALUE	AD VALOREM VALUE	EXEMPT AMOUNT	TAXABLE VALUE
AG001	Ag Dist #1	1	MOVTAX				
FD011	Dekalb Fire Di	1	TOTAL M		24,000	24,000	

*** S C H O O L D I S T R I C T S U M M A R Y ***

CODE	DISTRICT NAME	TOTAL PARCELS	ASSESSED LAND	ASSESSED TOTAL	EXEMPT AMOUNT	TOTAL TAXABLE	STAR AMOUNT	STAR TAXABLE
404401	Hermon-Dekalb	1	17,200	24,000	24,000			
	S U B - T O T A L	1	17,200	24,000	24,000			
	T O T A L	1	17,200	24,000	24,000			

*** S Y S T E M C O D E S S U M M A R Y ***

NO SYSTEM EXEMPTIONS AT THIS LEVEL

*** E X E M P T I O N S U M M A R Y ***

CODE	DESCRIPTION	TOTAL PARCELS	COUNTY	TOWN	SCHOOL
25110	Religious	1	24,000	24,000	24,000
	T O T A L	1	24,000	24,000	24,000

*** G R A N D T O T A L S ***

ROLL SEC	DESCRIPTION	TOTAL PARCELS	ASSESSED LAND	ASSESSED TOTAL	TAXABLE COUNTY	TAXABLE TOWN	TAXABLE SCHOOL	STAR TAXABLE
8	WHOLLY EXEMPT	1	17,200	24,000				

STATE OF NEW YORK
COUNTY - St Lawrence
TOWN - Dekalb
SWIS - 403089

2 0 1 5 T E N T A T I V E A S S E S S M E N T R O L L
WHOLLY EXEMPT SECTION OF THE ROLL - 8

PAGE 574
VALUATION DATE-JUL 01, 2014
TAXABLE STATUS DATE-MAR 01, 2015

TAX MAP NUMBER SEQUENCE
UNIFORM PERCENT OF VALUE IS 100.00
UNIFORM PERCENT OF VALUE IS 100.00

TAX MAP PARCEL NUMBER	PROPERTY LOCATION & CLASS	ASSESSMENT	EXEMPTION CODE	COUNTY	TOWN	SCHOOL
CURRENT OWNERS NAME	SCHOOL DISTRICT	LAND	TAX DESCRIPTION	TAXABLE VALUE		
CURRENT OWNERS ADDRESS	PARCEL SIZE/GRID COORD	TOTAL	SPECIAL DISTRICTS			ACCOUNT NO.
***** 145.001-1-2.2 *****						
	Off Ush 11					
145.001-1-2.2	314 Rural vac<10		Town Cemets 13510	0	3,300	3,300
Maple Grove Cemetery	Gouverneur 1 404001	3,300	COUNTY TAXABLE VALUE		0	3,300
PO Box 207	FRNT 347.00 DPTH	3,300	TOWN TAXABLE VALUE		0	
Richville, NY 13681-0207	ACRES 2.00		SCHOOL TAXABLE VALUE		0	
	EAST-0223373 NRTH-1613692		FD011 Dekalb Fire Dist		0 TO M	
	DEED BOOK 2004 PG-12112		3,300 EX			
	FULL MARKET VALUE	3,300				
***** 145.001-1-3 *****						
	Off Ush 11					8- 76- 5
145.001-1-3	695 Cemetery		Town Cemets 13510	0	4,850	4,850
Maple Grove Cemetery	Gouverneur 1 404001	4,850	COUNTY TAXABLE VALUE		0	4,850
PO Box 207	ACRES 5.00	4,850	TOWN TAXABLE VALUE		0	
Richville, NY 13681-0207	EAST-0223953 NRTH-1613884		SCHOOL TAXABLE VALUE		0	
	FULL MARKET VALUE	4,850	AG001 Ag Dist #1		.00 MT	
			FD011 Dekalb Fire Dist		0 TO M	
			4,850 EX			
***** 145.001-1-10 *****						
	Welsh Rd					8- 76-12
145.001-1-10	620 Religious		Religious 25110	0	35,000	35,000
Welsh Church	Gouverneur 1 404001	800	COUNTY TAXABLE VALUE		0	35,000
Attn: Laurenza	50x60x47x60	35,000	TOWN TAXABLE VALUE		0	
214 Welsh Rd	FRNT 50.00 DPTH 60.00		SCHOOL TAXABLE VALUE		0	
Richville, NY 13681	EAST-0221312 NRTH-1608560		AG001 Ag Dist #1		.00 MT	
	DEED BOOK 00071 PG-00150		FD011 Dekalb Fire Dist		0 TO M	
	FULL MARKET VALUE	35,000	35,000 EX			

STATE OF NEW YORK
 COUNTY - St Lawrence
 TOWN - Dekalb
 SWIS - 403089

2 0 1 5 T E N T A T I V E A S S E S S M E N T R O L L
 WHOLLY EXEMPT SECTION OF THE ROLL - 8
 M A P S E C T I O N - 1 4 5
 S U B - S E C T I O N - 0 0 1
 UNIFORM PERCENT OF VALUE IS 100.00

PAGE 575
 VALUATION DATE-JUL 01, 2014
 TAXABLE STATUS DATE-MAR 01, 2015
 RPS150/V04/L015
 CURRENT DATE 4/21/2015

*** S P E C I A L D I S T R I C T S U M M A R Y ***

CODE	DISTRICT NAME	TOTAL PARCELS	EXTENSION TYPE	EXTENSION VALUE	AD VALOREM VALUE	EXEMPT AMOUNT	TAXABLE VALUE
AG001	Ag Dist #1		2 MOVTAX				
FD011	Dekalb Fire Di		3 TOTAL M		43,150	43,150	

*** S C H O O L D I S T R I C T S U M M A R Y ***

CODE	DISTRICT NAME	TOTAL PARCELS	ASSESSED LAND	ASSESSED TOTAL	EXEMPT AMOUNT	TOTAL TAXABLE	STAR AMOUNT	STAR TAXABLE
404001	Gouverneur 1	3	8,950	43,150	43,150			
	S U B - T O T A L	3	8,950	43,150	43,150			
	T O T A L	3	8,950	43,150	43,150			

*** S Y S T E M C O D E S S U M M A R Y ***

NO SYSTEM EXEMPTIONS AT THIS LEVEL

*** E X E M P T I O N S U M M A R Y ***

CODE	DESCRIPTION	TOTAL PARCELS	COUNTY	TOWN	SCHOOL
13510	Town Cemet	2	8,150	8,150	8,150
25110	Religious	1	35,000	35,000	35,000
	T O T A L	3	43,150	43,150	43,150

STATE OF NEW YORK
COUNTY - St Lawrence
TOWN - Dekalb
SWIS - 403089

2 0 1 5 T E N T A T I V E A S S E S S M E N T R O L L
WHOLLY EXEMPT SECTION OF THE ROLL - 8
M A P S E C T I O N - 145
S U B - S E C T I O N - 001
UNIFORM PERCENT OF VALUE IS 100.00

PAGE 576
VALUATION DATE-JUL 01, 2014
TAXABLE STATUS DATE-MAR 01, 2015
RPS150/V04/L015
CURRENT DATE 4/21/2015

*** G R A N D T O T A L S ***

ROLL SEC	DESCRIPTION	TOTAL PARCELS	ASSESSED LAND	ASSESSED TOTAL	TAXABLE COUNTY	TAXABLE TOWN	TAXABLE SCHOOL	STAR TAXABLE
8	WHOLLY EXEMPT	3	8,950	43,150				

STATE OF NEW YORK
COUNTY - St Lawrence
TOWN - Dekalb
SWIS - 403089

2 0 1 5 T E N T A T I V E A S S E S S M E N T R O L L

WHOLLY EXEMPT SECTION OF THE ROLL - 8

VALUATION DATE-JUL 01, 2014

TAXABLE STATUS DATE-MAR 01, 2015

TAX MAP NUMBER SEQUENCE
UNIFORM PERCENT OF VALUE IS 100.00
UNIFORM PERCENT OF VALUE IS 100.00

TAX MAP PARCEL NUMBER	PROPERTY LOCATION & CLASS	ASSESSMENT	EXEMPTION CODE	COUNTY	TOWN	SCHOOL
CURRENT OWNERS NAME	SCHOOL DISTRICT	LAND	TAX DESCRIPTION	TAXABLE VALUE		
CURRENT OWNERS ADDRESS	PARCEL SIZE/GRID COORD	TOTAL	SPECIAL DISTRICTS	ACCOUNT NO.		
***** 145.002-1-36 *****						
145.002-1-36	1529 Boland Rd					1- 69-10
United States of America	321 Abandoned ag		US Governm 14100	0	45,500	45,500
1 Gateway Center Ste 700	Gouverneur 1 404001	45,500	COUNTY TAXABLE VALUE		0	
Newton Corner, MA 02158	Us Fish &	45,500	TOWN TAXABLE VALUE		0	
	Wildlife Services		SCHOOL TAXABLE VALUE		0	
	Farm		AG001 Ag Dist #1		.00 MT	
	ACRES 150.60		FD011 Dekalb Fire Dist		0 TO M	
	EAST-0229950 NRTH-1609081		45,500 EX			
	DEED BOOK 1055 PG-602					
	FULL MARKET VALUE	45,500				
***** 145.002-1-37.21 *****						
145.002-1-37.21	1490 Ells Rd					1- 27-11.1
United States of America	120 Field crops		US Governm 14100	0	59,640	59,640
1 Gateway Ctr Ste 700	Gouverneur 1 404001	46,970	COUNTY TAXABLE VALUE		0	
Newton Corner, MA 02158	Lots 480, 481, 482, & 483	59,640	TOWN TAXABLE VALUE		0	
	ACRES 185.80		SCHOOL TAXABLE VALUE		0	
	EAST-0231741 NRTH-1609126		AG001 Ag Dist #1		.00 MT	
	DEED BOOK 1055 PG-602		FD011 Dekalb Fire Dist		0 TO M	
	FULL MARKET VALUE	59,640	59,640 EX			
***** 145.002-1-45 *****						
145.002-1-45	84 Cr 18					1-19-6.1
American Babaji Yoga Sangam	210 1 Family Res		Religious 25110	0	79,600	79,600
84 County Route 18	Gouverneur 1 404001	33,200	COUNTY TAXABLE VALUE		0	
Richville, NY 13681	FRNT 1077.00 DPTH	79,600	TOWN TAXABLE VALUE		0	
	ACRES 29.00		SCHOOL TAXABLE VALUE		0	
	EAST-0232890 NRTH-1614579		AG001 Ag Dist #1		.00 MT	
	DEED BOOK 1015 PG-00117		FD011 Dekalb Fire Dist		0 TO M	
	FULL MARKET VALUE	79,600	79,600 EX			

STATE OF NEW YORK
 COUNTY - St Lawrence
 TOWN - Dekalb
 SWIS - 403089

2 0 1 5 T E N T A T I V E A S S E S S M E N T R O L L
 WHOLLY EXEMPT SECTION OF THE ROLL - 8
 M A P S E C T I O N - 145
 S U B - S E C T I O N - 002
 UNIFORM PERCENT OF VALUE IS 100.00

PAGE 578
 VALUATION DATE-JUL 01, 2014
 TAXABLE STATUS DATE-MAR 01, 2015
 RPS150/V04/L015
 CURRENT DATE 4/21/2015

*** S P E C I A L D I S T R I C T S U M M A R Y ***

CODE	DISTRICT NAME	TOTAL PARCELS	EXTENSION TYPE	EXTENSION VALUE	AD VALOREM VALUE	EXEMPT AMOUNT	TAXABLE VALUE
AG001	Ag Dist #1	3	MOVTAX				
FD011	Dekalb Fire Di	3	TOTAL M		184,740	184,740	

*** S C H O O L D I S T R I C T S U M M A R Y ***

CODE	DISTRICT NAME	TOTAL PARCELS	ASSESSED LAND	ASSESSED TOTAL	EXEMPT AMOUNT	TOTAL TAXABLE	STAR AMOUNT	STAR TAXABLE
404001	Gouverneur 1	3	125,670	184,740	184,740			
	S U B - T O T A L	3	125,670	184,740	184,740			
	T O T A L	3	125,670	184,740	184,740			

*** S Y S T E M C O D E S S U M M A R Y ***

NO SYSTEM EXEMPTIONS AT THIS LEVEL

*** E X E M P T I O N S U M M A R Y ***

CODE	DESCRIPTION	TOTAL PARCELS	COUNTY	TOWN	SCHOOL
14100	US Governm	2	105,140	105,140	105,140
25110	Religious	1	79,600	79,600	79,600
	T O T A L	3	184,740	184,740	184,740

STATE OF NEW YORK
COUNTY - St Lawrence
TOWN - Dekalb
SWIS - 403089

2 0 1 5 T E N T A T I V E A S S E S S M E N T R O L L

WHOLLY EXEMPT SECTION OF THE ROLL - 8

M A P S E C T I O N - 145
S U B - S E C T I O N - 002
UNIFORM PERCENT OF VALUE IS 100.00

PAGE 579
VALUATION DATE-JUL 01, 2014
TAXABLE STATUS DATE-MAR 01, 2015
RPS150/V04/L015
CURRENT DATE 4/21/2015

*** G R A N D T O T A L S ***

ROLL SEC	DESCRIPTION	TOTAL PARCELS	ASSESSED LAND	ASSESSED TOTAL	TAXABLE COUNTY	TAXABLE TOWN	TAXABLE SCHOOL	STAR TAXABLE
8	WHOLLY EXEMPT	3	125,670	184,740				

STATE OF NEW YORK
 COUNTY - St Lawrence
 TOWN - Dekalb
 SWIS - 403089

2 0 1 5 T E N T A T I V E A S S E S S M E N T R O L L
 WHOLLY EXEMPT SECTION OF THE ROLL - 8

PAGE 580
 VALUATION DATE-JUL 01, 2014
 TAXABLE STATUS DATE-MAR 01, 2015
 RPS150/V04/L015
 CURRENT DATE 4/21/2015

S U B - S E C T I O N - 002
 UNIFORM PERCENT OF VALUE IS 100.00
 R O L L S U B S E C T I O N - - T O T A L S

*** S P E C I A L D I S T R I C T S U M M A R Y ***

CODE	DISTRICT NAME	TOTAL PARCELS	EXTENSION TYPE	EXTENSION VALUE	AD VALOREM VALUE	EXEMPT AMOUNT	TAXABLE VALUE
AG001	Ag Dist #1	22	MOVTAX				
FD011	Dekalb Fire Di	51	TOTAL M		11336,015	4162,615	7173,400
LT008	Dekalb Jct Lig	14	TOTAL M		771,100	771,100	

*** S C H O O L D I S T R I C T S U M M A R Y ***

CODE	DISTRICT NAME	TOTAL PARCELS	ASSESSED LAND	ASSESSED TOTAL	EXEMPT AMOUNT	TOTAL TAXABLE	STAR AMOUNT	STAR TAXABLE
402201	Canton 1	6	127,900	14051,300	14051,300			
404001	Gouverneur 1	7	136,120	236,790	236,790			
404401	Hermon-Dekalb	35	327,700	3549,100	3549,100			
406404	Heuvelton Central	5	65,425	248,825	248,825			
	S U B - T O T A L	53	657,145	18086,015	18086,015			
	T O T A L	53	657,145	18086,015	18086,015			

*** S Y S T E M C O D E S S U M M A R Y ***

CODE	DESCRIPTION	TOTAL PARCELS	COUNTY	TOWN	SCHOOL
50000	Wholly Exe	1	1,500	1,500	1,500
	T O T A L	1	1,500	1,500	1,500

*** E X E M P T I O N S U M M A R Y ***

CODE	DESCRIPTION	TOTAL PARCELS	COUNTY	TOWN	SCHOOL
12100	New York S	4	129,500	129,500	129,500
13500	Town Owned	13	438,500	438,500	438,500
13510	Town Cemet	6	65,950	65,950	65,950
14100	US Governm	2	105,140	105,140	105,140
18020	Industrial	3	13923,400	13923,400	13923,400

STATE OF NEW YORK
 COUNTY - St Lawrence
 TOWN - Dekalb
 SWIS - 403089

2 0 1 5 T E N T A T I V E A S S E S S M E N T R O L L
 WHOLLY EXEMPT SECTION OF THE ROLL - 8

PAGE 581
 VALUATION DATE-JUL 01, 2014
 TAXABLE STATUS DATE-MAR 01, 2015
 RPS150/V04/L015
 CURRENT DATE 4/21/2015

S U B - S E C T I O N - 002
 UNIFORM PERCENT OF VALUE IS 100.00
 R O L L S U B S E C T I O N - - T O T A L S

*** E X E M P T I O N S U M M A R Y ***

CODE	DESCRIPTION	TOTAL PARCELS	COUNTY	TOWN	SCHOOL
25110	Religious	9	534,900	534,900	534,900
25120	Educational	5	2178,425	2178,425	2178,425
25300	Other Non	2	130,900	130,900	130,900
25400	Frat Organ	1	68,200	68,200	68,200
26050	Agricultur	1	35,000	35,000	35,000
27350	NALL CEM	3	33,800	33,800	33,800
28110	Housing De	2	315,800	315,800	315,800
28520	Nursing Ho	1	125,000	125,000	125,000
	T O T A L	52	18084,515	18084,515	18084,515

*** G R A N D T O T A L S ***

ROLL SEC	DESCRIPTION	TOTAL PARCELS	ASSESSED LAND	ASSESSED TOTAL	TAXABLE COUNTY	TAXABLE TOWN	TAXABLE SCHOOL	STAR TAXABLE
8	WHOLLY EXEMPT	53	657,145	18086,015				

STATE OF NEW YORK
 COUNTY - St Lawrence
 TOWN - Dekalb
 SWIS - 403089

2 0 1 5 T E N T A T I V E A S S E S S M E N T R O L L
 WHOLLY EXEMPT SECTION OF THE ROLL - 8

PAGE 582
 VALUATION DATE-JUL 01, 2014
 TAXABLE STATUS DATE-MAR 01, 2015
 RPS150/V04/L015
 CURRENT DATE 4/21/2015

UNIFORM PERCENT OF VALUE IS 100.00

R O L L S E C T I O N T O T A L S

*** S P E C I A L D I S T R I C T S U M M A R Y ***

CODE	DISTRICT NAME	TOTAL PARCELS	EXTENSION TYPE	EXTENSION VALUE	AD VALOREM VALUE	EXEMPT AMOUNT	TAXABLE VALUE
AG001	Ag Dist #1	22	MOVTAX				
FD011	Dekalb Fire Di	51	TOTAL M		11336,015	4162,615	7173,400
LT008	Dekalb Jct Lig	14	TOTAL M		771,100	771,100	

*** S C H O O L D I S T R I C T S U M M A R Y ***

CODE	DISTRICT NAME	TOTAL PARCELS	ASSESSED LAND	ASSESSED TOTAL	EXEMPT AMOUNT	TOTAL TAXABLE	STAR AMOUNT	STAR TAXABLE
402201	Canton 1	6	127,900	14051,300	14051,300			
404001	Gouverneur 1	7	136,120	236,790	236,790			
404401	Hermon-Dekalb	35	327,700	3549,100	3549,100			
406404	Heuvelton Central	5	65,425	248,825	248,825			
	S U B - T O T A L	53	657,145	18086,015	18086,015			
	T O T A L	53	657,145	18086,015	18086,015			

*** S Y S T E M C O D E S S U M M A R Y ***

CODE	DESCRIPTION	TOTAL PARCELS	COUNTY	TOWN	SCHOOL
50000	Wholly Exe	1	1,500	1,500	1,500
	T O T A L	1	1,500	1,500	1,500

*** E X E M P T I O N S U M M A R Y ***

CODE	DESCRIPTION	TOTAL PARCELS	COUNTY	TOWN	SCHOOL
12100	New York S	4	129,500	129,500	129,500
13500	Town Owned	13	438,500	438,500	438,500
13510	Town Cemet	6	65,950	65,950	65,950
14100	US Governm	2	105,140	105,140	105,140
18020	Industrial	3	13923,400	13923,400	13923,400

STATE OF NEW YORK
 COUNTY - St Lawrence
 TOWN - Dekalb
 SWIS - 403089

2 0 1 5 T E N T A T I V E A S S E S S M E N T R O L L
 WHOLLY EXEMPT SECTION OF THE ROLL - 8

PAGE 583
 VALUATION DATE-JUL 01, 2014
 TAXABLE STATUS DATE-MAR 01, 2015
 RPS150/V04/L015
 CURRENT DATE 4/21/2015

UNIFORM PERCENT OF VALUE IS 100.00

R O L L S E C T I O N T O T A L S

*** E X E M P T I O N S U M M A R Y ***

CODE	DESCRIPTION	TOTAL PARCELS	COUNTY	TOWN	SCHOOL
25110	Religious	9	534,900	534,900	534,900
25120	Educationa	5	2178,425	2178,425	2178,425
25300	Other Non	2	130,900	130,900	130,900
25400	Frat Organ	1	68,200	68,200	68,200
26050	Agricultur	1	35,000	35,000	35,000
27350	NALL CEM	3	33,800	33,800	33,800
28110	Housing De	2	315,800	315,800	315,800
28520	Nursing Ho	1	125,000	125,000	125,000
	T O T A L	52	18084,515	18084,515	18084,515

*** G R A N D T O T A L S ***

ROLL SEC	DESCRIPTION	TOTAL PARCELS	ASSESSED LAND	ASSESSED TOTAL	TAXABLE COUNTY	TAXABLE TOWN	TAXABLE SCHOOL	STAR TAXABLE
8	WHOLLY EXEMPT	53	657,145	18086,015				

STATE OF NEW YORK
 COUNTY - St Lawrence
 TOWN - Dekalb
 SWIS - 403089

2 0 1 5 T E N T A T I V E A S S E S S M E N T R O L L

PAGE 584
 VALUATION DATE-JUL 01, 2014
 TAXABLE STATUS DATE-MAR 01, 2015
 RPS150/V04/L015
 CURRENT DATE 4/21/2015

S W I S T O T A L S
 UNIFORM PERCENT OF VALUE IS 100.00

*** S P E C I A L D I S T R I C T S U M M A R Y ***

CODE	DISTRICT NAME	TOTAL PARCELS	EXTENSION TYPE	EXTENSION VALUE	AD VALOREM VALUE	EXEMPT AMOUNT	TAXABLE VALUE
AG001	Ag Dist #1	807	MOVTAX				
FD011	Dekalb Fire Di	1,405	TOTAL M		122214,675	11696,044	110518,631
LT008	Dekalb Jct Lig	213	TOTAL M		10871,413	978,161	9893,252
LT009	Bigelow Light	28	TOTAL M		1690,432	227,783	1462,649

*** S C H O O L D I S T R I C T S U M M A R Y ***

CODE	DISTRICT NAME	TOTAL PARCELS	ASSESSED LAND	ASSESSED TOTAL	EXEMPT AMOUNT	TOTAL TAXABLE	STAR AMOUNT	STAR TAXABLE
402201	Canton 1	79	1730,950	31309,585	14178,746	17130,839	583,490	16547,349
404001	Gouverneur 1	260	9835,567	20003,551	3187,697	16815,854	3324,624	13491,230
404401	Hermon-Dekalb	889	25195,149	64395,559	9028,391	55367,168	13529,523	41837,645
406404	Heuvelton Central	179	6404,494	13255,980	1376,933	11879,047	2752,990	9126,057
	S U B - T O T A L	1,407	43166,160	128964,675	27771,767	101192,908	20190,627	81002,281
	T O T A L	1,407	43166,160	128964,675	27771,767	101192,908	20190,627	81002,281

*** S Y S T E M C O D E S S U M M A R Y ***

CODE	DESCRIPTION	TOTAL PARCELS	COUNTY	TOWN	SCHOOL
50000	Wholly Exe	1	1,500	1,500	1,500
	T O T A L	1	1,500	1,500	1,500

*** E X E M P T I O N S U M M A R Y ***

CODE	DESCRIPTION	TOTAL PARCELS	COUNTY	TOWN	SCHOOL
12100	New York S	4	129,500	129,500	129,500
13500	Town Owned	13	438,500	438,500	438,500
13510	Town Cemet	6	65,950	65,950	65,950
14100	US Governm	2	105,140	105,140	105,140

STATE OF NEW YORK
 COUNTY - St Lawrence
 TOWN - Dekalb
 SWIS - 403089

2 0 1 5 T E N T A T I V E A S S E S S M E N T R O L L

VALUATION DATE-JUL 01, 2014
 TAXABLE STATUS DATE-MAR 01, 2015
 RPS150/V04/L015
 CURRENT DATE 4/21/2015

S W I S T O T A L S
 UNIFORM PERCENT OF VALUE IS 100.00

*** E X E M P T I O N S U M M A R Y ***

CODE	DESCRIPTION	TOTAL PARCELS	COUNTY	TOWN	SCHOOL
18020	Industrial	3	13923,400	13923,400	13923,400
25110	Religious	9	534,900	534,900	534,900
25120	Educational	5	2178,425	2178,425	2178,425
25300	Other Non	2	130,900	130,900	130,900
25400	Frat Organ	1	68,200	68,200	68,200
26050	Agricultur	1	35,000	35,000	35,000
27350	NALL CEM	3	33,800	33,800	33,800
28110	Housing De	2	315,800	315,800	315,800
28520	Nursing Ho	1	125,000	125,000	125,000
33201	County Tax	1	7,500	7,500	
41003	Vet Chg of	7		510,762	
41112	Vet Pro Ra	7	527,313		
41120	VETWAR CTS	8	81,798	81,798	81,798
41121	VET WAR CT	34	361,635	361,635	
41130	VETCOM CTS	3	80,000	80,000	80,000
41131	VET COM CT	32	534,835	534,835	
41140	VETDIS CTS	2	80,000	80,000	80,000
41141	VET DIS CT	10	168,400	168,400	
41162	CW_15_VET/	1	12,000		
41400	Clergy	1	1,500	1,500	1,500
41690	RPTL466_f	5	15,000	15,000	15,000
41700	Ag Buildin	21	1255,825	1255,825	1255,825
41720	Ag Distric	171	5182,842	5222,019	5222,019
41730	Ag Land Co	16	423,593	423,593	423,593
41800	Aged - All	7	189,878	182,013	211,389
41801	Aged - Co	2	46,200	46,200	
41802	Aged - Cou	7	154,273		
41803	Aged - Tow	7		182,515	
41834	Enhanced S	149			8805,292
41854	Basic Star	371			11330,575
41864	STARB MH	3			54,760
41932	Dis & Lim	1	9,200		
42100	Silo	21	143,550	155,350	155,350
47100	Mass Telec	3	37,950	37,950	37,950
47200	Railroad C	2	2110,610	2110,610	2110,610
47610	Business I	1	4,218	4,218	4,218

STATE OF NEW YORK
 COUNTY - St Lawrence
 TOWN - Dekalb
 SWIS - 403089

2 0 1 5 T E N T A T I V E A S S E S S M E N T R O L L

VALUATION DATE-JUL 01, 2014
 TAXABLE STATUS DATE-MAR 01, 2015
 RPS150/V04/L015
 CURRENT DATE 4/21/2015

S W I S T O T A L S
 UNIFORM PERCENT OF VALUE IS 100.00

*** E X E M P T I O N S U M M A R Y ***

CODE	DESCRIPTION	TOTAL PARCELS	COUNTY	TOWN	SCHOOL
47612	Business I	1	153,840		
49500	Solar Ener	1	6,500	6,500	6,500
	T O T A L	947	29672,975	29552,738	47960,894

*** G R A N D T O T A L S ***

ROLL SEC	DESCRIPTION	TOTAL PARCELS	ASSESSED LAND	ASSESSED TOTAL	TAXABLE COUNTY	TAXABLE TOWN	TAXABLE SCHOOL	STAR TAXABLE
1	TAXABLE	1,318	42466,793	98289,460	88849,560	88969,797	90752,268	70561,641
5	SPECIAL FRANCHISE	10		1508,605	1508,605	1508,605	1508,605	1508,605
6	UTILITIES & N.C.	24	42,222	6980,595	6942,645	6942,645	6942,645	6942,645
7	CEILING RAILROADS	2		4100,000	1989,390	1989,390	1989,390	1989,390
8	WHOLLY EXEMPT	53	657,145	18086,015				
*	SUB TOTAL	1,407	43166,160	128964,675	99290,200	99410,437	101192,908	81002,281
**	GRAND TOTAL	1,407	43166,160	128964,675	99290,200	99410,437	101192,908	81002,281

STATE OF NEW YORK
 COUNTY - St Lawrence
 TOWN - Dekalb
 SWIS - 4030

2 0 1 5 T E N T A T I V E A S S E S S M E N T R O L L
 T O W N T O T A L S

PAGE 587
 VALUATION DATE-JUL 01, 2014
 TAXABLE STATUS DATE-MAR 01, 2015
 RPS150/V04/L015
 CURRENT DATE 4/21/2015

UNIFORM PERCENT OF VALUE IS 100.00

*** S P E C I A L D I S T R I C T S U M M A R Y ***

CODE	DISTRICT NAME	TOTAL PARCELS	EXTENSION TYPE	EXTENSION VALUE	AD VALOREM VALUE	EXEMPT AMOUNT	TAXABLE VALUE
AG001	Ag Dist #1	810	MOVTAX				
FD011	Dekalb Fire Di	1,571	TOTAL M		131584,754	12410,266	119174,488
LT008	Dekalb Jct Lig	213	TOTAL M		10871,413	978,161	9893,252
LT009	Bigelow Light	28	TOTAL M		1690,432	227,783	1462,649

*** S C H O O L D I S T R I C T S U M M A R Y ***

CODE	DISTRICT NAME	TOTAL PARCELS	ASSESSED LAND	ASSESSED TOTAL	EXEMPT AMOUNT	TOTAL TAXABLE	STAR AMOUNT	STAR TAXABLE
402201	Canton 1	79	1730,950	31309,585	14178,746	17130,839	583,490	16547,349
404001	Gouverneur 1	427	11292,842	29374,159	4109,479	25264,680	6302,139	18962,541
404401	Hermon-Dekalb	889	25195,149	64395,559	9028,391	55367,168	13529,523	41837,645
406404	Heuvelton Central	179	6404,494	13255,980	1376,933	11879,047	2752,990	9126,057
	S U B - T O T A L	1,574	44623,435	138335,283	28693,549	109641,734	23168,142	86473,592
	T O T A L	1,574	44623,435	138335,283	28693,549	109641,734	23168,142	86473,592

*** S Y S T E M C O D E S S U M M A R Y ***

CODE	DESCRIPTION	TOTAL PARCELS	VILLAGE	COUNTY	TOWN	SCHOOL
50000	Wholly Exe	1		1,500	1,500	1,500
	T O T A L	1		1,500	1,500	1,500

*** E X E M P T I O N S U M M A R Y ***

CODE	DESCRIPTION	TOTAL PARCELS	VILLAGE	COUNTY	TOWN	SCHOOL
12100	New York S	4		129,500	129,500	129,500
13500	Town Owned	13		438,500	438,500	438,500
13510	Town Cemet	6		65,950	65,950	65,950
13650	Village Ow	6	227,650	227,650	227,650	227,650

STATE OF NEW YORK
 COUNTY - St Lawrence
 TOWN - Dekalb
 SWIS - 4030

2 0 1 5 T E N T A T I V E A S S E S S M E N T R O L L
 T O W N T O T A L S

PAGE 588
 VALUATION DATE-JUL 01, 2014
 TAXABLE STATUS DATE-MAR 01, 2015
 RPS150/V04/L015
 CURRENT DATE 4/21/2015

UNIFORM PERCENT OF VALUE IS 100.00

*** E X E M P T I O N S U M M A R Y ***

CODE	DESCRIPTION	TOTAL PARCELS	VILLAGE	COUNTY	TOWN	SCHOOL
13660	Village Ce	3	23,000	23,000	23,000	23,000
14100	US Governm	3	105,900	211,040	211,040	211,040
18020	Industrial	3		13923,400	13923,400	13923,400
25110	Religious	13	330,100	865,000	865,000	865,000
25120	Educational	5		2178,425	2178,425	2178,425
25300	Other Non	2		130,900	130,900	130,900
25400	Frat Organ	1		68,200	68,200	68,200
26050	Agricultur	1		35,000	35,000	35,000
27350	NALL CEM	3		33,800	33,800	33,800
28110	Housing De	2		315,800	315,800	315,800
28520	Nursing Ho	1		125,000	125,000	125,000
33201	County Tax	1		7,500	7,500	
41003	Vet Chg of	11			713,133	
41007	Vet Chg of	4	202,371			
41112	Vet Pro Ra	11		675,152		
41120	VETWAR CTS	17		165,363	165,363	165,363
41121	VET WAR CT	34		361,635	361,635	
41127	VET WAR V	7	62,730			
41130	VETCOM CTS	8		159,833	159,833	159,833
41131	VET COM CT	32		534,835	534,835	
41137	VET COM V	3	45,108			
41140	VETDIS CTS	4	9,570	96,280	96,280	96,280
41141	VET DIS CT	10		168,400	168,400	
41147	VET DIS V	1	6,710			
41162	CW_15_VET/	2		20,505		
41400	Clergy	1		1,500	1,500	1,500
41690	RPTL466_f	12		36,000	36,000	36,000
41697	RPTL466_f	7	21,000			
41700	Ag Buildin	21		1255,825	1255,825	1255,825
41720	Ag Distric	174	27,572	5210,414	5249,591	5249,591
41730	Ag Land Co	17	6,882	430,475	430,475	430,475
41800	Aged - All	7		189,878	182,013	211,389
41801	Aged - Co	2		46,200	46,200	
41802	Aged - Cou	8		167,498		
41803	Aged - Tow	8			201,030	
41834	Enhanced S	168				9892,477

STATE OF NEW YORK
 COUNTY - St Lawrence
 TOWN - Dekalb
 SWIS - 4030

2 0 1 5 T E N T A T I V E A S S E S S M E N T R O L L
 T O W N T O T A L S

PAGE 589
 VALUATION DATE-JUL 01, 2014
 TAXABLE STATUS DATE-MAR 01, 2015
 RPS150/V04/L015
 CURRENT DATE 4/21/2015

UNIFORM PERCENT OF VALUE IS 100.00

*** E X E M P T I O N S U M M A R Y ***

CODE	DESCRIPTION	TOTAL PARCELS	VILLAGE	COUNTY	TOWN	SCHOOL
41854	Basic Star	433				13220,905
41864	STARB MH	3				54,760
41932	Dis & Lim	1		9,200		
42100	Silo	21		143,550	155,350	155,350
47100	Mass Telec	3		37,950	37,950	37,950
47200	Railroad C	2		2110,610	2110,610	2110,610
47610	Business I	1		4,218	4,218	4,218
47612	Business I	1		153,840		
49500	Solar Ener	1		6,500	6,500	6,500
	T O T A L	1,102	1068,593	30764,326	30695,406	51860,191

*** G R A N D T O T A L S ***

ROLL SEC	DESCRIPTION	TOTAL PARCELS	ASSESSED LAND	ASSESSED TOTAL	TAXABLE VILLAGE	TAXABLE COUNTY	TAXABLE TOWN	TAXABLE SCHOOL	STAR TAXABLE
1	TAXABLE	1,466	43820,118	106678,985	8007,582	96834,384	96903,304	98906,661	75738,519
5	SPECIAL FRANCHISE	13		1747,996	239,391	1747,996	1747,996	1747,996	1747,996
6	UTILITIES & N.C.	26	42,222	7035,637	55,042	6997,687	6997,687	6997,687	6997,687
7	CEILING RAILROADS	2		4100,000		1989,390	1989,390	1989,390	1989,390
8	WHOLLY EXEMPT	67	761,095	18772,665					
*	SUB TOTAL	1,574	44623,435	138335,283	8302,015	107569,457	107638,377	109641,734	86473,592
**	GRAND TOTAL	1,574	44623,435	138335,283	8302,015	107569,457	107638,377	109641,734	86473,592

*COPYRIGHT * * * * * *NEW YORK STATE REAL PROPERTY SYSTEM* * * * * *
 * PROPRIETARY PROGRAM MATERIAL *
 * THIS MATERIAL IS PROPRIETARY TO THE NEW YORK STATE OFFICE OF REAL PROPERTY SERVICES (OFFICE)
 * AND IS NOT TO BE REPRODUCED, USED OR DISCLOSED EXCEPT IN ACCORDANCE WITH PROGRAM LICENSE OR
 * UPON WRITTEN AUTHORIZATION OF THE NEW YORK STATE REAL PROPERTY INFORMATION SYSTEM SECTION OF
 * THE OFFICE, SHERIDAN HOLLOW PLAZA, 16 SHERIDAN AVENUE, ALBANY, NEW YORK 12210-2714.
 * COPYRIGHT (C) 1999 *


TOWN OF DeKalb

LIST OF CORRECTIONS MADE TO THE 2015 COMPUTER PRINTED TENTATIVE
ASSESSMENT ROLL

The following are changes that were made to the tentative assessment roll before it was filed:

129.002-2-13.11 assmt reduced to 95,000
145.003-2-3.1 assmt reduced to 124,200

"I (we), the undersigned, do (severally) depose and swear that I (we) have set forth in the list of corrections attached hereto or filed herewith all the changes made to and appearing on the tentative assessment roll."




(Assessor Signature)

Acknowledgement

On this 24th day of April, 2015, before me personally appeared Robert Ball, Assessor from the Town of DeKalb, to me known and known to me to be the same person described in and who executed the foregoing instrument, and (s)he duly acknowledged to me that (s)he executed the same.

DONNA BROWN
Notary Public, State of New York
No. 01BR6041360
Qualified in St. Lawrence County
Commission Expires May 8, 2018




Notary Public, State of New York

OATH

TOWN TENTATIVE ASSESSMENT ROLL

"I (We), the undersigned, do (severally) depose and swear that to the best of my (our) knowledge and belief, I (we) have set forth in the tentative assessment roll attached hereto or filed herewith, all the real property situated in the assessing unit in which I am assessor (we are assessors) and, with the exception of assessments made by the State Board of Real Property Services, I (we) have estimated the value of such real property at the sums which I (we) have determined to be in accordance with the provisions of Section 305 of the Real Property Tax Law."



Assessor Chairman/Sole Assessor

Sworn to before me this
24th day of April,
20 15 by Donna Brown
Notary Public

TOWN OF: Dekalb

DONNA BROWN
Notary Public, State of New York
ID# 4600041350
Qualified in St. Lawrence County
Commission Expires May 8, 20 18