

Parcel Id	Name	2013	2014		Res Pct	Prp Cls	O C	R S	T C	Account Nbr
		Total Av	Land Av	Total Av						
42.058-1-3	Akins, David M.	26,200	5,900	26,200	0	210		1		1- 3- 2
42.067-1-6	Boak, Gregory R (Etal)	4,700	4,700	4,700	0	322		1		1- 1- 1
42.050-1-3	Boprey, Michael L. Jr.	108,800	6,400	108,800	0	210		1		1- 2- 8
42.058-1-2	Burlingame, Lucia	9,300	7,300	9,300	0	210		1		1- 2- 9
42.050-1-1	Clark, Kelli Marie	6,400	6,400	6,400	0	311		1		1- 1-11
42.058-1-1.1	Cline, Max A.	46,100	7,300	46,100	0	230		1		1- 3- 1
42.058-1-1.2	Cline, Max A.	7,400	7,400	7,400	0	314	W	1		
42.066-3-2	Colton, Perry A. Jr.	500	500	500	0	314		1		1- 3-10
42.067-1-5.22	Common Field, Inc	7,100	7,100	7,100	0	323		1		
42.066-3-3	Cota, Roderick	4,200	4,200	4,200	0	314		1		1- 3- 6
42.067-1-5.1	CSX Transportation Inc	276,111	276,111	276,111	0	842		7		6-132-15.1
42.058-2-11	Cyr, Gilman P.	79,100	6,000	79,100	0	210		1		1- 2- 3
42.067-1-8	Daggett, Ramona	39,100	5,700	39,100	0	210		1		1- 2-15
42.059-1-3	Daniels, Bonnie L.	87,100	7,700	87,100	0	210		1		1- 1-12
42.066-3-6	Donahue, Robert	38,400	7,000	38,400	0	210		1		1- 1- 3
42.066-3-8.1	Donahue, Timothy Jr.	75,000	6,100	75,000	0	220		1		1- 1- 4
42.058-2-7.1	Grimm, David E.	59,500	5,000	44,000	0	210		1		1- 1- 7
42.058-1-6	Kuenzler, Brent	57,200	7,800	57,200	0	210		1		1- 2-12
42.058-2-12.1	Lacks, Walter Jr.	72,900	14,200	72,900	0	240		1		1- 1- 9
42.058-2-15	Lashomb, John	4,100	4,100	4,100	0	314		1		1- 3- 9
42.058-2-13	Lustyik, Donald	70,700	6,000	70,700	0	210		1		1- 1- 6
42.067-1-2	McDonald, Glenn A (LU)	43,200	10,300	43,200	0	240		1		1- 1-13
42.067-1-15	McFaddin, James L.	3,000	3,000	3,000	0	314		1		
42.058-2-5	McLaughlin, John B.	42,400	5,700	42,400	0	210		1		1- 2- 2
42.058-2-4	Mikel, Kathleen M.	70,000	5,700	70,000	0	210		1		1- 3- 7
42.058-1-4	Monroe, Scott (LC)	10,400	5,400	10,400	0	270		1		1- 1- 5
42.067-1-9.1	Morgan, Arloene	64,500	6,400	64,500	0	210		1		1- 2- 4.1
555.009-22-1	Niagara Mohawk Power Corp	27,053	0	23,490	0	861		5 R		5-5-2
620.001-9999-132.350/1001	Niagara Mohawk Power Corp	92,706	0	92,706	0	882		6		
620.001-9999-132.350/1881	Niagara Mohawk Power Corp	17,068	0	17,068	0	884		6		1-99-999
42.050-1-2	Norwood Corporation	1,900	1,900	1,900	0	850		8		1- 2- 5
42.067-1-4	Ogdensburg Bridge & Port	6,800	6,800	6,800	0	843		8		9-999
42.058-2-9	Peterson, Terry	74,400	7,000	74,400	0	210		1		1- 2- 7
42.058-2-8	Potvin, Steven	43,900	5,000	43,900	0	210		1		1- 3- 4
42.067-1-7	Prashaw, Stephanie J.	37,500	5,600	37,500	0	210		1		1- 2-11
42.058-1-5	Raymonda, Josh	61,600	5,900	61,600	0	210		1		1- 3- 5
42.066-3-5	Reagan, Randy R.	80,000	7,700	80,000	0	210		1		1- 2-10

Page Totals

Parcels

37

1,756,338

479,311

1,737,275

Parcel Id	Name	2013	2014		Res Pct	Prp Cls	O C	R S	T C	Account Nbr
		Total Av	Land Av	Total Av						
42.058-2-14	Scott, Timothy A.	87,400	8,400	87,400	0	210	1			1- 1-15
42.058-2-3	Scruggs, Susan E.	20,000	12,000	20,000	0	210	1			1- 1-14
42.058-2-6.1	Short, Holly J.	60,000	5,000	60,000	0	210	1			1- 3- 8
42.058-2-16	Smith, Gary V.	4,200	4,200	4,200	0	314	1			1- 3- 3
42.067-1-10.1	Smutz, Marcelene A.	47,700	5,300	47,700	0	210	1			1- 3-13.1
42.058-2-2	Tarallo, Angelo J.	33,300	8,600	33,300	0	210	1			1- 2-14
555.007-22-1	Time Warner - North Region	2,578	0	2,171	0	869	5			5-5-3
42.066-3-4	Turnbull, Alasdair	75,000	8,400	75,000	0	210	1			1- 3-12
555.008-22-1	Verizon New York Inc	14,162	0	11,433	0	866	5			5-5-1
620.001-9999-631.900/1881	Verizon New York Inc	766	0	766	0	836	6			
42.058-2-10	Vredenburg, Shelva	81,000	5,500	81,000	0	210	1			1- 2- 6
42.067-1-3.1	Young, Harry	4,700	4,700	4,700	0	322	1			1- 25-10PT
Village Totals	Parcels		49	2,187,144	541,411	2,164,945				

Parcel Id	Name	2013		2014		Res Pct	Prp Cls	O C	R S	T C	Account Nbr
		Total Av	Land Av	Total Av	Land Av						
16.035-3-1	Curran Renewable Energy, LLC	33,300	33,300	33,300	33,300	0	340		8		
16.035-3-2	Curran Renewable Energy, LLC	32,700	32,700	32,700	32,700	0	340		8		
16.035-3-3	Curran Renewable Energy, LLC	34,500	34,500	34,500	34,500	0	340		1		
16.035-3-4	Massena Ind Dev Corp	111,200	111,200	111,200	111,200	0	340		8		
Village Totals	Parcels		4	211,700	211,700						

Parcel Id	Name	2013	2014		Res Pct	Prp Cls	O C	R S	T C	Account Nbr
		Total Av	Land Av	Total Av						
24.002-2-32	Adams, Bonny L.	5,300	5,300	5,300	0	314		1		
16.084-1-25	Adams, Dale B.	73,500	8,000	73,500	0	210		1		1- 76- 1
24.001-2-4	Adams, Hersey	22,200	8,000	22,200	0	271		1		1- 41- 8
24.001-2-2	Adams, Hersey J.	48,200	45,200	48,200	0	112		1		1- 6- 5
33.001-2-20	Adams, Nancy	23,600	7,700	23,600	0	270		1		1- 56-14.2
32.059-2-5	Adams, Peter A. Jr.	28,000	3,600	28,000	0	210		1		1-111-10
16.042-1-10	Agati, John B.	92,200	8,500	92,200	0	210		1		1-129-10.2
23.075-1-5	Agen, Abner N.	41,700	8,100	41,700	0	210		1		1- 29-11
32.058-4-35.2	Agen, Christopher S.	27,300	4,000	27,300	0	210		1		
16.003-4-22	Agen, Daniel	95,000	12,400	95,000	0	210		1		
16.003-4-5.1	Agen, Robert Jr.	89,900	5,800	89,900	0	210		1		1- 6-14
24.001-1-2	Agen, Robert Jr.	10,800	10,800	10,800	0	322		1		1- 6-10
24.001-1-17.1	Agen, Robert Jr.	5,100	5,100	5,100	0	314		1		1- 6-13.1
24.001-1-59	Agen, Robert Jr.	10,300	10,300	10,300	0	321		1		1- 6-11
24.001-1-8.11	Agen, Robert III	4,000	4,000	4,000	0	314		1		1- 45- 7
24.001-1-10	Agen, Robert III	45,000	10,200	45,000	0	210		1		1- 32-11
32.057-1-4	Agnew, Stephen	53,400	9,000	53,400	0	411		1		1-119-15
32.059-2-27	Agnew, Stephen R.	44,400	6,400	44,400	0	220		1		1- 70- 9
23.068-1-8	Akins, Brandi L.	100,000	5,500	100,000	0	210		1		1- 97-13
32.067-5-2	Akins, Wade E.	52,800	6,500	52,800	0	210		1		1- 63-15
32.002-2-33	Alaskan Oil, Inc	25,000	16,700	25,000	0	432		1		1-104- 3
23.066-1-1	Aldridge, Ronald K.	51,600	8,400	51,600	0	270		1		
23.003-2-11.1	Alexander, Pearl	107,050	44,700	107,050	0	280		1		1- 71- 7.11
32.059-1-8	Alexander, Philip T.	36,400	6,100	36,400	0	270		1		1- 7- 1
32.067-6-1	Alford, Sandra	5,000	5,000	5,000	0	330		1		1- 69-11
32.067-3-8	Alford, Sandra R.	100,600	6,600	100,600	33	414		1		1- 69-10
32.067-3-9	Alford, Sandra R.	8,300	6,300	8,300	0	449		1		1- 69-14
24.001-3-25	Alguire, Timothy	2,485	2,485	2,485	0	314		1		1-108- 7.21
24.004-1-52	Alguire, Timothy	10,600	5,600	10,600	0	270		1		1- 52- 8
24.001-3-26	Alguire, Timothy D.	2,450	2,450	2,450	0	314		1		1-108- 7.22
42.050-2-30.1	Allen, Frank R. Sr.	35,000	8,000	35,000	0	210		1		1- 55- 6
23.083-2-10	Allen, Frederick	20,200	4,100	20,200	0	210		1		1- 7- 4
32.058-5-19	Allen, Frederick	53,400	7,400	53,400	0	210		1		1- 54- 1
32.058-5-20.1	Allen, Frederick J.	85,500	15,000	85,500	0	210		1		1-129-13
23.060-1-13	Allen, John S.	101,000	5,500	101,000	0	210		1		1-57-5
32.002-1-18	Allen, Mark	74,700	10,400	74,700	0	210		1		1- 34-15.1
16.003-3-7.21	Allen, Michael J.	156,300	14,700	156,300	0	210		1		

Page Totals

Parcels

37

1,748,285

353,835

1,748,285

Parcel Id	Name	2013	2014		Res Pct	Prp Cls	O C	R S	T C	Account Nbr
		Total Av	Land Av	Total Av						
16.003-3-7.112	Allen, Roland J. Jr.	139,900	13,400	139,900	0	210	1			
23.002-1-14.2	American Asphalt, Inc	6,800	6,800	6,800	0	105	1			
23.004-3-32	American Asphalt, Inc	60,900	12,100	60,900	0	414	1			1- 70- 2
23.067-1-4	American Asphalt, Inc	47,800	6,300	47,800	0	210	1			1-124- 1
23.067-1-17.1	American Asphalt, Inc	47,700	6,500	47,700	0	210	1			1- 34- 6
23.083-4-2.2	American Asphalt, Inc	96,500	16,300	96,500	20	411	1			1- 13- 5
24.001-1-11	American Asphalt, Inc	133,600	14,100	133,600	0	450	1			1-102- 3
32.058-4-7	American Asphalt, Inc	75,000	3,300	75,000	0	411	1			1- 46- 6
32.059-6-11.1	American Legion Post 925	147,900	11,000	147,900	0	534	8			8- 23-14
23.084-1-13	Ames, Cindy L.	72,000	8,300	72,000	0	210	1			1- 8-15.2
32.001-1-15.1	Amo, Laura H.	29,700	12,900	29,700	0	270	1			1- 86- 8
32.001-1-30	Amo, Laura H.	26,800	10,200	26,800	0	271	1			1-123-10.21
32.075-3-1.11	Amo, Shirley Living Trust	70,750	3,400	70,750	0	210	1			1- 48- 8
23.068-3-8	Andress, Ann F.	94,200	5,600	94,200	0	210	1			1- 9- 4
16.034-4-6	Andress, Jo Ann	42,600	4,500	42,600	0	210	1			1- 43-13
24.002-1-5	Andrews, William J.	6,360	6,360	6,360	0	322	1			1- 74-10.5
42.004-1-10	Arcadi, Nicholas W.	1,000	1,000	1,000	0	105	1			
42.004-1-17	Arcadi, Nicholas W.	1,000	1,000	1,000	0	321	1			
24.004-3-36	Arcet, Diane	28,800	23,800	28,800	0	270	1			1- 84-12.1
24.002-3-17	Archambault, Claude	102,500	7,400	102,500	0	210	1			
23.059-1-10	Armstrong, Murray	114,500	6,000	114,500	0	210	1			1- 78- 9
33.004-1-4	Arquette, Gordon	65,400	12,000	65,400	0	210	1			1- 7-14
42.004-1-6	Arquiatt, Trevor W.	75,000	11,600	75,000	0	210	1			1- 92- 9
32.004-2-11.22	Ashley, Chad E.	100,500	9,300	100,500	0	210	1			
32.059-2-20	Ashley, Chester J (LU)	72,000	5,900	72,000	0	210	1			1- 70-10.7
24.002-3-20.1	Ashley, Christie E.	4,800	19,350	99,350	0	210	1			
32.058-6-12.2	Ashley, Edward J.	25,200	3,900	25,200	0	210	1			1- 94-15.2
16.076-1-19	Ashley, Franklin	15,600	5,600	15,600	0	270	1			1- 79- 7
32.002-1-15.11	Ashley, Gordon S.	45,000	8,000	45,000	0	210	1			1- 76-11
32.058-2-31	Ashley, Jennifer E.	68,800	5,600	68,800	0	210	1			1-119-11
23.067-1-16	Ashley, Jeremy S.	45,000	6,700	45,000	0	210	1			1- 26- 3
32.004-1-2	Ashley, Lawrence	38,900	1,090	38,900	0	210	1			1- 8- 8
16.003-4-21.22	Ashley, Michael J.	75,800	14,400	75,800	0	270	1			
16.026-5-11	Ashley, Norene	22,960	4,600	22,960	0	210	1			1- 8- 5
32.004-1-12	Ashley, Ted F.	94,200	11,600	94,200	0	210	1			1- 97- 8.12
32.067-3-10.1	Ashley, Ted F.	19,140	10,100	19,140	0	484	1			1- 69- 1
24.002-2-7	Ashley, William H.	99,800	5,500	99,800	0	210	1			1- 39- 6.2
Page Totals	Parcels		37	2,214,410	315,500	2,308,960				

Parcel Id	Name	2013	2014		Res Pct	Prp Cls	O C	R S	T C	Account Nbr
		Total Av	Land Av	Total Av						
24.004-3-9.1	Aslanian, Rick	89,600	8,300	89,600	0	210	1			1- 36- 6 &
32.066-5-16./2	AT&T Mobility	150,000	0	150,000	0	834	6			
23.075-1-4	Aumell, Charles P (Estate)	36,400	7,900	36,400	0	220	1			1- 8-12
32.002-1-3.1	Aumell, Kirk A.	70,000	7,600	70,000	0	270	1			1- 34-12
17.077-1-23	Avery, Keith	5,800	5,800	5,800	0	314	1			1- 9- 3.11
23.068-2-14	Ayotte, Carl F.	8,800	6,400	8,800	0	270	1			
32.067-6-10	Ayotte, Christine	54,000	5,300	54,000	0	270	1			1- 61- 4
42.050-2-24.1	Ayotte, David	58,600	5,200	58,600	0	210	1			1-103- 3
16.084-1-18	Ayotte, Yvonne	6,000	6,000	6,000	0	311	1			1-112-9.2
16.084-1-20	Ayotte, Yvonne	53,800	6,800	53,800	0	270	1			1-112-11
32.058-8-1.2	B & B Woodward Leasing		5,000	25,000	0	440	1			
* 32.002-2-26.112	B & B Woodward Leasing, LLC	83,000	11,900	83,000	0	710	1			
32.002-2-26.122	B & B Woodward Leasing, LLC		7,000	7,000	0	330	1			
32.002-2-48	B & B Woodward Leasing, LLC		7,000	7,000	0	710	1			
32.001-1-7	Babbie, Calvin	17,300	17,200	17,300	0	312	1			1- 41- 6
42.002-3-16.3	Babcock, David	74,300	7,600	74,300	0	210	1			
33.004-1-5.2	Babcock, Juanita A (Trust)	73,400	35,800	73,400	0	112	1			
32.002-2-40	Babcock, Peter J.	82,500	7,500	82,500	0	270	1			
32.050-1-10.1	Babcock, Peter J.	31,000	5,000	31,000	0	210	1			1- 67- 3
16.002-2-14.11	Bagnato, John	13,700	13,700	13,700	0	311	1			1- 45- 4.1
16.034-1-6	Bagnato, John	69,700	6,600	69,700	0	210	1			1- 90- 6
32.066-4-13	Bailey, Joan D (LU)	61,000	6,100	61,000	0	210	1			1- 9- 9
32.002-3-18.1	Baker, Anna R.	74,700	6,500	74,700	0	270	1			1- 91-10.1
32.075-3-20.11	Baker, Donald A.	82,000	6,000	82,000	0	210	1			1-113- 4
32.058-2-11	Baker, Tera	41,100	4,800	41,100	0	210	1			1- 78- 6
23.075-2-24	Baldrige, Marie	72,400	6,900	72,400	29	433	1			1- 73- 7
24.001-3-33	Baldrige, Marie	3,600	3,600	3,600	0	314	1			
32.002-3-18.2	Bandy, Gary W.	67,800	6,800	67,800	0	210	1			1- 91-10.2
24.002-3-15.112	Barkley, Ben	5,000	5,000	5,000	0	314	1			
24.002-3-15.3	Barkley, Benjamin J.	120,500	7,100	120,500	0	210	1			
24.001-2-44	Barkley, Blake	68,000	10,500	68,000	0	210	1			
23.060-1-12	Barkley, Larry	114,900	5,800	114,900	0	210	1			1- 55- 9
23.004-6-2	Barkley, Peter E.	119,400	18,800	119,400	0	240	1			
23.004-6-5.121	Barkley, Peter E.	11,800	11,800	11,800	0	322	1			
24.002-2-30.211	Barkley, Robert Jr.	104,100	9,500	104,100	0	210	1			1- 95- 3.21
32.001-1-28	Barkley, Stephen	8,600	8,600	8,600	0	323	1			1-123-10.13
32.001-1-14.3	Barkley, Stephen A.	85,100	10,700	85,100	0	210	1			1-123-10.3
Page Totals	Parcels	36	1,934,900	300,200	1,973,900					

Parcel Id	Name	2013	2014		Res Pct	Prp Cls	O C	R S	T C	Account Nbr
		Total Av	Land Av	Total Av						
42.004-1-4.1	Barkley, Wendell D (LU)	68,200	8,000	68,200	0	210	1			1- 9-11
33.003-1-25.12	Barlow, Nancy A.	40,600	11,400	40,600	0	210	1			
43.001-1-10.12	Barlow, Richard	5,500	5,500	5,500	0	323	1			
32.075-3-11.1	Barlow, Robert W.	79,700	5,800	79,700	0	210	1			1- 10-10
16.034-1-28	Barney, Christopher J.	3,200	3,200	3,200	0	314	1			1-114- 4
16.034-1-29	Barney, Christopher J.	78,900	6,000	78,900	0	210	1			1-100- 1
32.004-3-10.1	Barney, Clarence	38,700	14,900	38,700	0	112	1			1-114-11
32.004-3-9	Barney, Clarence (Estate)	24,000	6,500	24,000	0	210	1			1- 9-13
25.001-2-28	Barney, Judith A.	29,800	5,600	29,800	0	210	1			1- 33-15
24.004-1-12.12	Barr, Ralph (LU)	1,000	1,000	1,000	0	322	1			
24.004-1-48.1	Barr, Ralph (LU)	96,900	11,300	96,900	0	240	1			1- 9-15
32.004-3-14	Barrett Paving Materials Inc	166,000	166,000	166,000	0	720	1			1- 10- 5
42.002-2-1./1	Barrett Paving Materials Inc	481,000	0	481,000	0	720	1			1- 10- 3
42.002-2-2	Barrett Paving Materials Inc	156,000	156,000	156,000	0	720	1			1- 10- 6
42.002-2-2./1	Barrett Paving Materials Inc	20,000	0	20,000	0	447	1			1-102- 1
42.002-3-15	Barrett Paving Materials Inc	19,700	19,700	19,700	0	720	1			1- 10- 4
43.001-1-18	Barrett Paving Materials Inc	50,600	50,600	50,600	0	720	1			1- 10- 7
33.003-1-28.2	Barrett Paving Materials, Inc	13,500	13,500	13,500	0	322	1			
33.003-1-29	Barrett Paving Materials, Inc	26,200	26,200	26,200	0	720	1			
42.002-3-28.2	Barrett Paving Materials, Inc	9,000	9,000	9,000	0	323	1			
42.002-3-34	Barrett Paving Materials, Inc	3,800	3,800	3,800	0	311	1			
25.001-1-19	Barron, John E. III.	150,000	15,200	150,000	0	210	1			1- 27- 5
16.026-5-2	Barse, Glenn F.	16,800	3,700	16,800	0	210	1			1- 35- 9
25.001-1-18	Bartalo, John A.	88,700	10,600	88,700	0	210	1			1- 49-15
32.067-3-22.12	Bartholomew, Anne	22,740	2,040	22,740	0	210	1			
16.004-2-13	Barto, John E.	84,000	10,700	84,000	0	210	1			1- 35-15
25.001-2-25.111	Barton, Craig	8,500	8,500	8,500	0	322	1			1-113- 8.1
25.001-2-25.112	Barton, Craig	127,600	7,200	127,600	0	210	1			
25.001-2-31	Barton, Craig	78,800	6,900	78,800	0	210	1			1-113- 7
25.001-2-32	Barton, Sylvia T.	53,900	5,700	53,900	0	210	1			1-113- 9
24.004-3-1.13	Bastian, Glenn (Trustee)	10,260	10,260	10,260	0	322	1			1- 55-15.34
24.004-3-1.11	Bastian, Glenn P (Trustee)	56,900	56,900	56,900	0	322	1			1- 55-15.31
23.067-2-15	Bates, David	110,000	5,800	110,000	0	210	1			1- 10-14
23.004-6-7	Baxter, Bonnie J.	57,400	6,400	57,400	0	210	1			1- 31-12.2
32.058-1-9	Baxter, Brian K.	24,400	2,800	24,400	0	210	1			1- 55- 7
23.004-6-5.2	Baxter, Clyde	4,400	4,400	4,400	0	311	1			
23.004-6-5.122	Baxter, Clyde	6,900	6,900	6,900	0	323	1			

Parcel Id	Name	2013	2014		Res Pct	Prp Cls	O C	R S	T C	Account Nbr
		Total Av	Land Av	Total Av						
32.075-3-17	Baxter, Dale J.	71,000	5,100	40,000	0	210	1			1-111- 9
32.004-1-17.14	Baxter, Frederick	126,900	15,500	126,900	0	210	1			
16.003-4-29	Baxter, Harold L.	42,000	7,500	42,000	0	240	1			1- 11- 7
24.001-1-25.11	Baxter, Kaelin L.	44,400	7,000	44,400	0	210	1			1- 11- 3
24.002-2-39	Baxter, Kevin W.	84,000	29,500	84,000	0	240	1			
24.002-2-40	Baxter, Larry	105,520	7,500	105,520	0	210	1			
24.001-1-35.1	Baxter, Paul E.	70,900	14,600	70,900	0	210	1			1- 11-14
24.001-1-56.1	Baxter, Paul E.	51,000	9,200	51,000	0	210	1			1- 11- 4.1
23.074-1-6	Baxter, Robin	47,100	6,400	47,100	0	270	1			
32.067-2-1	Baxter, Robin	27,150	6,600	27,150	0	210	1			1- 40-12
23.067-1-22.1	Baxter, Rodney	44,800	11,600	44,800	0	210	1			
25.001-1-42.2	Baxter, Ronald S.	28,400	8,100	28,400	0	210	1			1- 64- 6.2
32.066-4-9	Baynes, Richard	35,500	5,600	35,500	0	210	1			1- 12- 1
23.083-2-9	Beamis, Charlotte M.	45,200	3,500	45,200	0	210	1			1- 6- 9
23.083-2-17.2	Beamis, Charlotte M.	500	500	500	0	311	1			
25.029-3-4	Beaudoin, John P.	89,100	8,350	89,100	0	220	1			
25.029-3-5.1	Beaudoin, Lloyd	83,640	3,640	83,640	33	230	1			1- 99- 1.11
32.002-2-16.12	Beckerhoff, Helen	76,800	7,600	76,800	0	210	1			
24.002-2-2	Bedore, David C.	53,600	19,200	53,600	0	240	1			1- 15-12
16.076-1-10	Beeson, Mary (LU)	61,700	5,600	61,700	0	210	1			1- 12- 8
16.076-1-11	Beeson, Mary (LU)	3,400	3,400	3,400	0	311	1			1- 12- 9
* 23.004-2-40.11	Belgarde, James	26,740	8,760	26,740	0	260	1			1- 34- 4.1
23.004-2-40.111	Belgarde, James		8,760	26,740	0	260	1			1- 34- 4.1
32.001-1-2.111	Belgarde, James A (LU)	85,600	10,300	85,600	0	270	1			1- 71-13
16.071-1-3	Belile, Elizabeth	66,300	12,300	66,300	0	210	1			1- 82-14.1
24.004-3-16.1	Bendt, Kyong M.	77,300	5,500	77,300	0	210	1			1-121-15.1
24.004-3-16.2	Bendt, Kyong M.	6,500	6,500	6,500	0	314	1			1-121-15.2
24.004-3-17	Bendt, Kyong M.	3,400	3,400	3,400	0	314	1			1-127-15
25.001-2-19	Benedict, Keith B.	60,800	8,000	60,800	0	270	1			1- 44-14
25.021-1-22	Benedict, Keith B.	63,700	5,100	63,700	0	210	1			1- 66- 3.3
24.002-3-2	Bennett, Edward	25,100	16,400	25,100	0	312	1			1- 47- 7
16.004-3-57	Bennett, Edward J.	38,200	8,900	38,200	0	210	1			1- 13- 2
16.084-1-23	Bennett, Frederick A.	88,500	7,800	88,500	0	210	1			1- 13- 3
16.071-1-4	Bennett, Shawn R.	45,000	5,800	45,000	0	210	1			1-126- 5
32.066-1-23	Benware, Shawn J.	40,600	5,800	40,600	0	210	1			1- 43- 7
32.067-6-12	Benway, Betty Jane (LU)	39,400	5,000	39,400	0	210	1			1-88-6
32.002-2-22.2	Benway, Gerald D. II.	48,800	7,000	48,800	0	240	1			
Page Totals	Parcels		36	1,881,810		302,550		1,877,550		

Parcel Id	Name	2013	2014		Res Pct	Prp Cts	O C	R S	T C	Account Nbr
		Total Av	Land Av	Total Av						
32.002-2-47	Benway, Gerald D II	500	500	500	0	322	1			
32.002-2-44	Benway, Gilbert	7,060	7,060	7,060	0	321	1			
33.001-1-26.32	Benway, Gilbert	3,500	3,500	3,500	0	323	1			
32.002-2-22.12	Benway, Gilbert A.	69,700	7,000	69,700	0	210	1			
32.002-2-46	Benway, Gilbert A.	9,400	9,400	9,400	0	322	1			1- 13- 4
33.001-1-29	Benway, Gilbert A.	2,800	2,800	2,800	0	321	1			
32.066-1-16	Berger, Deborah M.	90,600	5,900	90,600	0	220	1			1-104- 6
32.059-2-18.2	Berger, Martin R.	109,900	6,300	109,900	0	210	1			1- 70-10.6
32.059-2-18.4	Berger, Martin R.	4,100	4,100	4,100	0	311	1			1- 70-10.9
32.059-2-49	Berger, Matthew L.	95,600	5,700	95,600	0	210	1			
42.002-3-29	Bernard, Christopher A.	62,100	10,900	62,100	0	270	1			
25.001-1-34	Berry, Paul M.	73,400	6,000	73,400	0	210	1			1- 95- 6
25.003-1-10	Besaw, Gerard F.	27,700	16,400	27,700	0	270	1			1- 6- 1
42.050-2-21	Besaw, John Leonard	5,400	5,400	5,400	0	314	1			1- 13- 7
32.058-6-29.111	Besaw, Kevin	15,000	10,000	15,000	0	484	1			1- 26-14
16.002-2-16	Besaw, Kevin J.	5,000	5,000	5,000	0	322	1			1- 76- 6
32.003-1-24	Besaw, Timothy C.	54,700	15,400	54,700	0	240	1			1- 43-14
16.042-1-15	Bessy, Sherry	15,400	5,700	15,400	0	270	1			1- 8- 4
23.083-2-16.1	Bethel, Thomas	4,500	4,500	4,500	0	330	1			1-110-10
23.083-2-16.2	Bethel, Thomas	42,900	12,000	42,900	0	433	1			
23.083-3-10	Bethel, Thomas	53,200	5,400	53,200	0	210	1			1- 75- 9
23.083-3-16	Bethel, Thomas	3,800	3,800	3,800	0	311	1			
23.083-2-17.13	Bethel, Timothy A.	500	500	500	0	311	1			
23.083-2-21	Bethel, Timothy A.	5,000	5,000	5,000	0	314	1			
23.083-4-1	Bethel, Timothy A.	47,100	7,300	47,100	0	210	1			1- 35- 1
23.067-1-32	Bigness, Bruce A. II.	106,600	6,400	106,600	0	210	1			
16.034-3-9	Billhardt, Patricia A	38,100	4,100	38,100	0	270	1			1- 60- 2
32.058-2-17.1	Billings, Robert L.	49,800	4,600	49,800	0	210	1			1-131- 1
16.034-1-23.1	Binan, Jerry	51,000	5,900	51,000	0	210	1			1- 13-15
32.066-7-12	Bishop, James	40,200	4,400	40,200	0	210	1			1-107- 6
32.001-1-14.221	Bishop, Suzan	12,700	7,700	12,700	0	270	1			1-123-10.22
33.003-2-9.1	Bisnett, Chester G.	113,000	15,000	113,000	0	240	1			1- 21-13
32.066-2-16	Bissonette, Brandy L.	50,000	4,600	50,000	0	210	1			1- 31-10
32.066-2-3.1	Bissonette, Floyd	53,000	6,200	53,000	0	210	1			1-130-10.1
24.003-2-10	Bissonette, Yancy	27,300	22,300	27,300	0	240	1			1- 47- 5.1
32.002-3-26.1	Bixby, Roy B.	124,300	12,000	124,300	0	210	1			1- 12-12.1
33.001-1-23.1	Bixby Cemetery	11,300	8,100	11,300	0	695	8			8-139- 4

Parcel Id	Name	2013	2014		Res Pct	Prp Cls	O C	R S	T C	Account Nbr
		Total Av	Land Av	Total Av						
33.001-1-23.2	Bixby Cemetery	10,300	10,300	10,300	0	695	8			8-139- 3
32.004-2-21.1	Blackburn, Lawrence	18,700	7,100	18,700	0	270	1			1- 65- 7
33.001-1-12	Blair, Carl J.	29,600	9,600	29,600	0	210	1			1- 14-10
16.084-1-17	Blair, Howard T. III.	52,900	5,600	52,900	0	210	1			1- 93- 3
32.058-6-12.1	Blair, Howard T. III.	49,300	5,700	49,300	0	220	1			1- 94-15.1
42.002-3-7	Blair, Jody S.	30,600	25,600	30,600	0	270	1			1- 74- 3
43.001-1-22	Blair, Martin	2,800	2,800	2,800	0	322	1			
43.001-1-16.1	Blair, Martin S. Sr.	112,300	39,100	112,300	0	240	1			1- 15- 1.1
32.067-3-17	Blair, Martin S II	50,000	3,600	50,000	0	210	1			1- 98-13
17.077-1-11	Blair, Thomas	10,200	10,200	10,200	0	314	1			1- 64- 1
16.084-1-19	Blair, Thomas E.	81,000	8,000	81,000	0	210	1			
16.004-3-51	Blais, Stephen E.	103,300	8,700	103,300	0	210	1			1- 20-13
24.004-1-20	Blais, Timothy J.	48,000	8,400	48,000	0	210	1			1- 81- 6
32.002-5-2	Blanchard, Wayne	7,000	7,000	7,000	0	314	1			1- 15- 9
32.002-5-16.1	Blanchard, Wayne	91,500	49,600	91,500	0	112	1			1- 78- 4
24.002-2-18	Bluemer, John	58,800	20,500	58,800	0	240	1			1- 81-14.1
24.004-3-19	Bobbie, Edward E.	42,600	8,500	42,600	0	210	1			1- 67- 2
23.067-2-18.11	Bock, Frederic J. III.	115,500	5,600	115,500	0	210	1			
25.021-1-23.1	Bodway, Peter	25,400	5,100	25,400	0	210	1			1- 66- 3.2
23.002-1-10	Bogdovitz, Walter Jr (Trust)	38,800	38,800	38,800	0	322	W 1			1- 55-14
23.002-1-11	Bogdovitz, Walter Jr (Trust)	151,400	32,500	151,400	0	240	1			1- 45- 3
25.003-1-18.113	Bolia, Robert K.	57,000	5,700	57,000	0	210	1			
32.066-5-19	Bombard, Betty J.	45,000	4,500	45,000	0	210	1			1- 71-14
32.058-2-12.1	Bombard, Marie	41,000	6,500	41,000	0	210	1			1- 98- 6
23.067-2-47	Bombard, Mary Diane	49,400	5,600	49,400	0	210	1			1- 15-10
32.066-3-14.1	Bombard, Ronald (LU)	88,200	6,300	88,200	0	210	1			1-109- 9.2
16.003-3-7.5	Bombard, Sheldon J (LU)	135,300	14,300	135,300	0	210	1			
32.059-2-14	Bond, Brian J Jr (LC)	47,200	4,900	47,200	0	210	1			1- 80- 3
32.058-6-30.1	Bond, Diane (LU)	30,600	3,700	30,600	0	210	1			1- 15-14
32.004-2-3.1	Bond, James F (LU)	57,400	19,600	57,400	0	240	1			1- 15-15.1
32.075-3-22	Bond, Leo	85,700	6,100	85,700	0	210	1			1- 16- 3
32.067-4-12	Bond, Mark O.	49,100	5,600	49,100	0	210	1			1- 51-12
32.004-3-13	Bond, Matt J.	67,900	6,300	67,900	0	270	1			
23.068-1-11	Bond, Richard	112,000	5,900	100,000	0	210	1			1- 17-13
32.058-4-4	Bond, Richard (LU)	37,800	4,300	37,800	0	210	1			1- 16- 5
32.059-2-13	Bond, Scott F	17,500	3,600	17,500	0	270	1			1- 72- 7
32.067-5-3	Bond, Steven J.	36,500	4,800	36,500	0	220	1			1- 13-13

Parcel Id	Name	2013	2014		Res Pct	Prp Cls	O C	R S	T C	Account Nbr
		Total Av	Land Av	Total Av						
23.083-1-1	Bond, Susan	31,900	6,300	31,900	0	210	1			1-105-6
32.067-3-5	Bond, Walter J.	37,000	5,600	37,000	0	210	1			1-16-6
32.066-5-14.1	Bond, Wayne H.	62,800	8,400	62,800	0	210	1			1-16-7
32.004-3-12	Bond, William	52,800	8,600	52,800	0	270	1			1-16-9
23.066-1-25	Boots, John C.	21,000	6,000	21,000	0	210	1			1-33-4
23.067-2-6	Boots, John C.	45,800	6,400	45,800	0	210	1			1-97-3
16.003-4-20.12	Borey, Arthur J.	103,400	14,200	103,400	0	210	1			
24.001-1-22.1	Borey, Michael	59,500	3,400	59,500	0	210	1			1-16-11
32.059-3-7.1	Borland, Rachelle A.	6,300	5,800	6,300	0	270	1			1-49-1
32.059-3-6	Borland, Rachelle A.	26,000	6,000	26,000	0	270	1			1-89-1
16.084-1-3	Borsellino, Robert J.	69,800	5,600	69,800	0	210	1			1-123-1
32.002-2-10	Boshane, Robert K.	46,600	6,000	46,600	0	210	1			1-112-6
42.002-3-8.1	Bosjolie, Brad A.	74,400	25,000	74,400	0	240	1			1-35-2
16.004-3-17.122	Bosjolie, Kevin	45,000	7,500	45,000	0	439	1			
24.004-3-7	Bosjolie, Kevin W.	84,600	5,700	84,600	0	210	1			1-48-13
24.004-1-77	Bosjolie, Lori	77,500	7,500	77,500	0	210	1			
23.004-7-25.112	Bosjolie, Mark	5,000	5,000	5,000	0	314	1			
16.084-1-10	Bouchard, James F (LU)	81,800	5,600	81,800	0	210	1			1-17-1
24.004-3-32	Bouchey, Diane	24,800	8,000	24,800	0	270	1			1-63-9
24.004-1-27	Boutot, Steve	12,300	5,800	12,300	0	270	1			1-82-9
23.002-3-1	Bowers, Stephan E. Jr.	111,500	9,700	111,500	0	210	1			
16.002-2-15	Boyce, James P.	3,800	3,800	3,800	0	322	1			1-17-4
16.004-3-5	Boyea, Henry J. Jr.	65,500	7,800	65,500	0	210	1			1-83-9
25.001-1-26	Boyea, Stephanie	64,300	9,400	64,300	0	210	1			1-38-6
* 17.003-1-1.31	Bradish, Bruce	87,600	26,700	87,600	0	240	1			
17.003-1-1.1	Bradish, Heidi J.	15,000	15,000	15,000	0	322	1			1-87-2
17.003-1-1.311	Bradish, Heidi J.		26,700	87,600	0	240	1			
32.067-3-18	Bradish, Matthew G.	42,600	4,300	42,600	0	210	1			1-39-3
24.001-2-7.1	Bradley, Allen D.	59,000	6,700	59,000	0	210	1			1-109-11.1
32.066-7-11	Brais, Ruby E.	24,200	4,400	24,200	0	210	1			1-54-10
23.002-1-16.2	Breault, Jean Guy	105,400	13,200	105,400	0	240	1			1-114-5.2
32.058-6-24	Breg, Incorporated	2,000	2,000	2,000	0	330	1			1-126-10
32.058-2-30.1	Breg, Jossef	55,100	9,400	55,100	0	210	1			1-93-9
32.058-6-25	Breg Incorporated	26,100	10,000	26,100	0	411	1			1-17-12
32.003-1-7	Bregg, Francis A (LU)	14,000	14,000	14,000	0	322	1			1-17-11
32.003-1-4	Bregg, Frank Albert	10,900	10,900	10,900	0	322	1			1-80-4
32.058-2-5	Bregg, Margaret (LU)	80,900	5,400	80,900	0	210	1			1-40-11
Page Totals	Parcels		36	1,648,600	305,100	1,736,200				

Parcel Id	Name	2013	2014		Res Pct	Prp Cls	O C	R S	T C	Account Nbr
		Total Av	Land Av	Total Av						
32.058-6-23	Bregg, Martin J.	49,600	7,100	49,600	0	425	1			1- 17- 9
32.004-1-22	Bregg, Mary (LU)	46,200	26,200	46,200	0	210	1			1- 80- 5
43.001-1-31	Breit, Jill R.	43,000	23,500	43,000	0	240	1			1- 60- 7.1
24.002-2-25.23	Breitbeck, Wendy S.	23,000	8,300	23,000	0	270	1			
32.066-1-17	Bresee, Lloyd	92,100	5,900	92,100	0	210	1			1- 17-14
32.066-6-2	Bresee, Lloyd	3,900	3,900	3,900	0	311	1			1-109- 9.21
16.034-1-22.12	Briggs, Wendell	20,000	6,400	20,000	0	270	1			1-53-6.12
33.002-1-27.1	Brookdale Cemetery	5,200	5,200	5,200	0	695	8			
16.073-4-1	Brooks, Andrew P.	125,000	7,100	125,000	0	210	1			
23.059-1-4	Brooks, Bryan D.	102,700	6,100	102,700	0	210	1			1- 65- 3
32.002-1-10.3	Brothers, Allen	55,600	7,500	55,600	0	210	1			1- 18- 8.3
23.066-1-30	Brothers, Elaine M.	86,900	7,800	86,900	0	210	1			1- 28-14
23.003-2-13	Brothers, Francis	18,300	18,300	18,300	0	322	1			1- 82-13
33.003-1-3.12	Brothers, Lynn M.	17,800	12,800	17,800	0	270	1			
33.003-2-14.2	Brothers, Phillip (LU)	6,100	6,100	6,100	0	314	1			8-136-15.2
33.003-2-15.2	Brothers, Phillip (LU)	101,400	11,400	101,400	0	444	1			1-102- 8.2
23.075-2-37	Brothers, Roger	5,300	4,300	5,300	0	312	1			1-105- 7
23.075-2-38.1	Brothers, Roger	60,000	8,400	60,000	0	210	1			1- 93-15
23.003-2-1	Brothers, Ronald	6,900	6,900	6,900	0	322	1			1- 85-11
32.002-5-4.1	Brothers, Thomas	73,400	6,800	73,400	0	270	W 1			1-111- 1
24.003-2-9	Brown, Allan	68,700	7,800	68,700	0	270	1			1- 47- 5.2
32.075-4-1	Brown, Athel H.	35,000	12,200	35,000	0	210	1			1- 6- 4
24.003-3-4	Brown, Danny	2,000	2,000	2,000	0	322	1			1-108- 7.5
25.001-2-21	Brown, Harley D.	76,200	8,500	76,200	0	210	1			1- 82-12
16.004-2-9	Brown, Jody L.	59,700	5,900	59,700	0	210	1			1-108- 3
33.001-2-1	Brown, Robert W.	135,000	19,700	135,000	1	240	1			1- 56-11
23.075-2-5.1	Brown, Trevelon	17,900	5,500	17,900	0	210	1			1- 77-13
16.034-3-11	Brown, Trevelon L.	22,000	11,100	22,000	0	210	1			1- 53-12
32.066-1-11	Brown, Trevelon L.	82,050	5,900	82,050	0	210	1			1- 15-11
25.001-2-30	Brownell, Robert W (LU)	59,400	4,600	59,400	0	210	1			1- 18-15
32.004-1-23.1	Brynildsen, Eunice L (LU)	88,700	28,700	88,700	0	270	1			1- 97- 9.1
24.004-2-2.1	Bullock, Duane (Est)	63,800	8,850	63,800	0	210	1			1- 43- 1.1
24.004-3-35.3	Bullock, Gary W.	61,800	8,200	61,800	0	270	1			
24.004-3-22	Bullock, Gene A.	71,600	8,500	71,600	0	210	1			1- 19- 7
24.002-2-34.11	Bullock, Jarred S.	111,100	7,150	111,100	0	240	1			1-79-3.1&4
24.004-1-63.11	Bullock, Michael G.	137,700	71,400	137,700	58	114	1			1- 75- 1.1
23.060-1-15	Bump, Richard J.	77,300	5,200	77,300	0	210	1			1- 65-12
Page Totals	Parcels	37	2,112,350	411,200	2,112,350					

Parcel Id	Name	2013	2014		Res Pct	Prp Cls	O C	R S	T C	Account Nbr
		Total Av	Land Av	Total Av						
24.002-3-4	Burke, Christopher	9,000	9,000	9,000	0	322	1			1- 84-10
24.002-3-12	Burke, Christopher	5,900	5,900	5,900	0	314	1			
24.002-2-35.2	Burke, John H.	90,000	7,020	90,000	0	210	1			
23.066-1-11	Burlingame, Lucia A.	18,300	6,200	18,300	0	270	1			1- 57-13
32.066-2-13	Burlingame, Lucia A.	50,650	5,400	50,650	0	210	1			1- 52-10
23.067-2-39	Burlingame, Randy A.	105,000	5,300	105,000	0	210	1			1- 29- 6.2
32.002-5-14.2	Burnap, Leon H (LU)	15,200	15,200	15,200	0	322	1			1- 71-8.12
32.002-5-15	Burnap, Leon H (LU)	58,000	6,900	58,000	0	210	1			1- 19- 9
42.002-3-2.1	Burnap, Russell J.	11,100	4,700	11,100	0	210	1			1-126- 8
42.002-3-3.12	Burnap, Russell J.	82,300	24,000	82,300	0	240	1			
24.004-3-30.2	Burnett, James L.	1,000	1,000	1,000	0	314	1			
24.004-3-31	Burnett, James L.	62,500	8,000	62,500	0	210	1			1- 19-10
25.001-1-16.2	Burnett, Kelly T.	108,100	8,500	108,100	0	210	1			
16.004-2-17.1	Burnett, Patrick W.	61,600	6,900	61,600	0	210	1			1- 46- 2.1
24.001-1-41.1	Burnett, Ronald	52,900	12,500	52,900	0	210	1			1- 33- 3
25.001-1-36.112	Burnett, Timothy D.	42,000	10,000	42,000	0	270	1			
25.001-1-60	Burnett, Timothy D.	70,000	20,000	70,000	0	240	1			
24.001-1-37	Burnett, Vicki	100,200	14,000	100,200	0	416	1			1- 17- 3
24.001-1-38	Burnett, Vicki	1,100	1,100	1,100	0	311	1			1- 56- 6
23.083-5-1	Burnette, Judson	100	100	100	0	314	1			1-105- 5.2
16.076-1-1	Burnham, Fay F.	70,700	8,000	70,700	0	210	1			1-122-11
16.004-3-50	Burnham, Theodore	51,900	4,600	51,900	0	210	1			1- 87-10
23.067-2-1.1	Burns, George	114,500	5,900	114,500	0	210	1			1- 19-15
32.002-3-21	Bush, Adrian J.	44,100	6,600	44,100	0	210	1			1- 91- 8.2
23.075-2-50	Bush, Allen L.	18,900	3,800	18,900	0	210	1			1- 89- 2
24.003-2-5	Bush, Allen L.	6,800	5,100	6,800	0	312	1			1-118-10
25.001-1-32.1	Bush, Arnold E. Jr.	83,800	8,350	83,800	0	210	1			1- 20- 1
32.058-2-1	Bush, Ray	29,400	5,000	29,400	0	210	1			1- 65- 6
32.058-2-2	Bush, Ray	38,500	5,000	38,500	0	210	1			1- 16- 2
24.004-1-7	Bush, Robert	22,700	8,600	22,700	0	270	1			1- 23- 2
32.002-3-28	Bush, Walter	41,900	7,000	41,900	0	210	1			1- 65- 4
23.083-3-7	Butch's Auto, LLC	35,500	10,000	35,500	0	431	1			1- 88-13
32.067-6-9.1	Byrne, Mary Jane	72,000	5,000	72,000	0	210	1			1-130-12
32.067-6-8	Byrne, Mary Jane T.	42,000	5,000	42,000	0	210	1			1- 77-15
16.034-1-4	Cady, Mary E.	33,700	4,000	33,700	0	210	1			1- 32-13
23.002-1-3.2	Campbell, Donald	23,500	4,000	23,500	0	270	1			1- 78- 3.2
24.001-3-32	Campbell, Randy J.	69,400	8,760	69,400	0	210	1			1- 12-10
Page Totals	Parcels		37	1,744,250	276,430	1,744,250				

Parcel Id	Name	2013	2014		Res Pct	Prp Cls	O C	R S	T C	Account Nbr
		Total Av	Land Av	Total Av						
32.001-1-23	Campbell, Timothy	11,500	11,500	11,500	0	323	1			1-106-5
23.059-2-6	Campeau, Guy	116,100	5,500	106,600	0	210	1			1-13-14
32.066-5-18	Canovic, Safet	70,000	5,300	70,000	0	210	1			1-65-2
32.058-4-16	Canton Potsdam Hospital	119,100	3,700	119,100	0	642	8			1-93-8
24.004-1-42	Caratozzola, Vincent	3,200	3,200	3,200	0	311	1			1-12-2
23.059-2-11	Carbone, Joseph	135,300	5,400	135,300	0	210	1			1-114-2.1
23.060-2-7.21	Carbone, Joseph	3,100	3,100	3,100	0	311	1			1-114-2.2
32.066-1-28	Carlin, John E. III.	20,100	6,600	20,100	0	210	1			
16.002-5-9	Carney, Rose (LU)	58,300	5,800	58,300	0	210	W 1			1-21-5
16.034-1-35	Carr, Darren J.	90,900	5,900	90,900	0	210	1			1-21-8
32.004-2-8	Carr, Terry L.	67,800	15,900	67,800	0	270	1			1-92-11
33.002-1-7	Carson, Agatha P (LU)	49,400	8,400	49,400	0	210	1			1-21-9
33.002-1-8.1	Carson, Duane G.	68,800	24,100	68,800	0	240	1			1-128-14
24.001-1-34	Carter, Raymond F. Sr.	63,900	5,700	63,900	0	210	1			1-64-9
16.041-1-10	Carvel, Bernard J.	143,800	8,100	143,800	0	210	1			1-82-5.12
16.041-1-11	Carvill, Patricia S.	115,000	6,800	115,000	0	210	W 1			
25.001-1-39	Cascanette, Ronald G.	25,200	4,100	25,200	0	210	1			1-51-3
23.084-1-1	Casey, Donald (LC)	17,300	7,300	17,300	0	270	1			1-69-2
23.004-2-21.121	Casey, Gary A.	110,900	10,700	110,900	0	240	1			1-34-4.3
23.004-2-21.122	Casey, Gary A.	16,800	6,800	16,800	0	270	1			
32.002-2-19	Casey, Gary A.	57,600	6,300	57,600	0	210	1			1-62-2
32.001-1-4.1	Caskinette, Carlton	92,200	8,000	92,200	0	210	1			1-21-12
32.001-1-5.1	Caskinette, Carlton C.	12,000	10,000	12,000	0	312	1			1-89-13
32.003-1-8.1	Caskinette, Debra A.	26,100	26,100	26,100	0	322	1			
24.003-1-12.1	Caskinette, Floyd	20,000	9,100	20,000	0	210	1			1-93-5
23.004-2-35	Caskinette, Michael	7,000	7,000	7,000	0	322	1			1-46-13
23.004-2-23	Caskinette, Michael C.	138,600	23,600	138,600	0	240	1			1-27-7
32.004-2-24.11	Cassada, Mary M.	51,900	12,400	51,900	0	210	1			1-90-10
24.004-1-53.1	Cassada-Curran, Marguerite S.	54,600	8,200	51,000	0	210	1			1-60-3
23.060-1-6	Castle, Christine L.	80,000	5,500	80,000	0	210	1			1-73-5
32.066-5-4	Castle, Richard	35,400	5,100	35,400	0	220	1			1-90-14
32.059-1-11	Castle, Richard & Anne	38,000	7,700	38,000	0	210	1			1-22-3
24.004-3-26.11	Castle, Sean P.	71,900	24,700	71,900	0	240	1			1-22-5.1
24.001-3-19	Cavallaro, Ann E Sousa	3,600	3,600	3,600	0	322	1			1-108-7.30
24.001-3-30	Cavallaro, Frank	4,130	4,130	4,130	0	322	1			1-108-7.9
25.003-1-5	Cayea, Harlan	69,200	15,000	69,200	0	240	1			1-68-3
24.001-3-8	Cervone, Vincent	1,925	1,925	1,925	0	314	1			1-108-7.24

Parcel Id	Name	2013	2014		Res Pct	Prp Cls	O C	R S	T C	Account Nbr
		Total Av	Land Av	Total Av						
23.060-2-8.1	Chagnon, Judith L.	110,000	6,000	110,000	0	210	1			1- 16-14
16.003-3-5.11	Chagnon, Raymond P.	160,000	12,500	160,000	0	210	1			1-82-5.111
23.003-2-27.1	Chambers, Leary	87,400	11,700	87,400	0	210	1			1-126- 2
32.058-3-14	Champlain Conference of the	110,000	6,500	110,000	0	620	8			8-138- 9
32.003-1-18.2	Chaney, James	10,600	10,600	10,600	0	322	1			
23.004-3-2.11	Chapin, Dale G.	75,800	25,800	75,800	0	240	1			1- 99- 6
25.001-1-57	Chapin, Donald G (Trustee)	10,300	6,300	10,300	0	270	1			1- 11-13.2
23.084-1-7	Chapin, Donald G Trustee	62,300	6,400	62,300	0	210	1			1- 74-11
32.050-1-3	Chapin, Donald G Trustee	17,000	4,400	17,000	0	210	1			1-114-15
23.084-1-8	Chapin, Donald G, Trustee	21,800	8,200	21,800	0	270	1			1- 54- 4.1
25.001-1-16.11	Chapman, Bernard (LU)	70,200	9,300	70,200	0	210	1			1- 22-13
16.003-3-4.12	Charde, Daniel G.	99,000	11,100	99,000	0	210	1			
16.026-5-18	Charland, Jean	2,500	2,500	2,500	0	311	1			1- 23- 4
16.034-1-3	Charland, Jean	42,400	4,000	42,400	0	210	1			1- 23- 3
24.004-1-9.1	Charland, Joseph M.	75,400	8,600	75,400	0	210	1			1- 23- 5
32.066-2-5	Charland, Robert J.	67,200	5,000	67,200	0	220	1			1- 23- 6
24.004-3-12	Charter, Fred	22,500	8,000	22,500	0	210	1			1- 23- 7
32.002-1-6.13	Charter, Melvin A.	26,000	8,200	26,000	0	210	1			
16.002-5-11.2	Chatterton, Thomas	175,700	14,000	175,700	0	210	W 1			
23.068-1-6.1	Chen, Tammy	3,700	3,700	3,700	0	311	1			1- 28-11.1
23.068-1-14	Chen, Tammy	127,600	5,700	127,600	0	210	1			
32.004-2-15.1	Chepeleff, Craig A.	91,900	26,900	91,900	0	240	1			1- 14-14
16.076-1-9	Chominski, Christopher	9,700	9,700	9,700	0	311	1			
32.002-2-16.4	Chudzinski, William	81,300	7,500	81,300	0	210	1			1- 63-12.4
32.066-4-3	Church of Visitation-Norfolk	43,600	5,600	43,600	0	210	8			1- 25-12
32.003-1-13	Claffey, Jeremy	17,000	14,000	17,000	0	270	1			1-120- 3
32.003-1-11.4	Claffey, Michael J.	16,300	7,700	16,300	0	270	1			1-23-13.4
32.003-1-11.1	Claffey, Patrick J.	14,000	7,800	14,000	0	270	1			1- 23-13.1
32.059-1-18.1	Claffey, Sarah	68,700	6,400	68,700	0	210	1			1- 88-14.1
23.074-1-7	Clark, Annette (LU)	24,200	8,400	24,200	0	270	1			1-115-12
32.075-3-8	Clark, Arthur C.	4,100	4,100	4,100	0	314	1			1-118- 6
32.075-3-9	Clark, Arthur C.	85,600	6,600	85,600	0	210	1			1- 21-14
23.083-1-2	Clark, Charlotte R.	32,100	7,500	32,100	0	210	1			1-105- 5.1
32.075-3-21.1	Clark, Donald	75,100	6,000	75,100	0	210	1			1- 24- 1
23.003-2-20.2	Clark, Franklin A.	5,900	5,900	5,900	0	105	1			
23.003-2-26	Clark, Franklin A.	1,890	1,890	1,890	0	314	1			1- 39-10
24.004-1-60.1	Clark, Harold F Jr (LU)	114,000	6,700	114,000	0	270	1			1- 24- 4
Page Totals	Parcels		37	2,062,790		311,190		2,062,790		

Parcel Id	Name	2013	2014		Res Pct	Prp Cts	O C	R S	T C	Account Nbr
		Total Av	Land Av	Total Av						
32.001-1-19	Clark, James, John & Randy	34,100	10,800	34,100	0	240	1			1- 24- 2
24.004-1-60.2	Clark, Jamie H.	21,400	21,400	21,400	0	312	1			
32.002-3-16	Clark, Jason A.	7,600	7,600	7,600	0	314	1			1- 12-14.1
32.067-4-10	Clark, Jason Arthur	60,400	5,700	60,400	0	220	1			1- 23-15
24.004-1-43.12	Clark, Jeff S.	41,400	7,400	41,400	0	210	1			
24.002-3-3.112	Clark, Joann	12,600	12,600	12,600	0	322	1			
23.084-1-10	Clark, John A.	77,000	15,000	77,000	0	210	1			1- 54- 3
42.050-2-14	Clark, Kelli M.	91,500	7,600	91,500	0	210	1			1- 80-10
32.066-2-2	Clark, Leslie A.	40,000	6,100	40,000	0	210	1			1- 88- 3
25.001-1-37.2	Clark, Mark J.	107,500	10,700	107,500	0	210	1			
24.004-1-56	Clark, Terry A.	4,400	4,400	4,400	0	311	1			1-128-15
24.004-1-58	Clark, Terry A.	9,500	9,500	9,500	0	311	1			1- 7-12
24.004-1-55	Clark, Terry Allan	72,800	7,300	72,800	0	210	1			1- 99- 9
32.001-1-20	Clark, Thomas Sr.	33,300	9,200	33,300	0	270	1			1- 24-10
16.003-3-1.112	Clary, Kim B.	93,600	10,800	93,600	0	210	1			
16.034-3-13	Clement, Danielle M.	57,500	5,900	57,500	0	210	1			1- 24-13
16.034-3-14	Clement, Danielle M.	3,100	2,400	3,100	0	312	1			1-24-12
24.001-1-30.11	Clemmo, John	104,800	17,100	104,800	0	455	1			1-127- 1
23.004-4-1.1	Clemmo, John D.	128,500	11,500	128,500	0	240	1			1- 24- 5.2
24.001-1-31	Clemmo, John D.	3,100	3,100	3,100	0	311	1			1-125-14
16.034-1-13	Clemo, Louis	50,000	4,100	50,000	0	270	1			1- 44- 9
16.034-1-24.112	Clemo, Louis B.	300	300	300	0	314	1			
23.083-2-14	Clough, Jack L.	37,200	4,300	37,200	0	210	1			1- 13-12
23.067-2-42	Cobb, Steven	70,000	5,700	70,000	0	210	1			1- 28-10
23.067-2-43	Cobb, Steven	3,900	3,900	3,900	0	311	1			
23.067-2-36	Coburn, Leslie L.	98,700	6,000	98,700	0	210	1			1- 99- 4
24.001-3-20	Coburn, Leslie L.	3,900	3,900	3,900	0	323	1			1-108- 7.28
32.067-5-1	Colbert, David	76,900	5,900	76,900	0	210	1			1- 61-15
32.004-1-31	Colbert, Donald J. II.	38,000	6,700	38,000	0	210	1			1- 97- 8.4
32.066-4-4.1	Colbert, Donald Judson II	58,200	17,400	58,200	0	612	1			8-138- 3
33.003-2-17	Colbert, Robert D.	10,600	10,600	10,600	0	322	1			
32.002-2-34.1	Coller, Francis	96,300	11,800	96,300	0	210	1			1- 58- 4
23.083-2-11	Coller, Justin	20,000	5,100	20,000	0	270	1			1- 21- 3
32.002-3-17	Coller, Richard P.	77,800	6,500	77,800	0	210	1			1- 91-11
23.002-1-16.3	Coller, Thaddeus	96,500	13,100	96,500	0	210	1			1-114- 5.3
23.004-1-18	Coller, Thaddeus	72,600	25,200	72,600	0	240	1			1- 25- 6
24.002-2-36.2	Collins, Diane L.	59,900	9,050	59,900	0	270	1			
Page Totals	Parcels		37	1,874,900		325,650		1,874,900		

Parcel Id	Name	2013	2014		Res Pct	Prp Cls	O C	R S	T C	Account Nbr
		Total Av	Land Av	Total Av						
24.002-2-13.1	Colombe, Michael J.	70,500	4,900	70,500	0	210	1			1- 39- 2
24.002-2-26.2	Comins, Harry G.	116,800	8,200	116,800	0	210	1			
42.004-1-7.22	Common Field, Inc	17,600	17,600	17,600	0	323	1			
32.059-3-2	Community Christian Church	70,000	70,000	70,000	0	620	8			1- 14-13
16.073-3-2	Compeau, Thomas J.	46,000	6,800	46,000	0	270	1			
23.002-1-13	Compo, Tammy Lynn	6,800	6,800	6,800	0	311	1			1- 88- 7
32.002-2-38.1	Conley, Brenda	66,000	3,500	66,000	0	210	1			
32.058-3-20	Conley, Brenda	33,900	4,200	33,900	0	210	1			1- 61-12
32.058-4-19	Connelly, Lawrence	80,400	4,900	80,400	0	210	1			1- 25-11
32.004-2-17.1	Connor, Michael	50,500	6,700	50,500	0	210	1			1- 8-14
32.066-2-14	Conrad, Rudolf	38,550	3,600	38,550	0	210	1			1-80-15
23.075-2-10.11	Conte, Jason P.	41,900	6,200	41,900	0	210	1			1-117- 1.1
23.075-2-48	Conte, Jason P.	39,000	6,500	39,000	0	210	1			1-125- 8
23.084-1-6	Conte, Jason P.	23,600	6,400	23,600	0	270	1			1-105-13
23.083-3-8	Conte, Lawrence	59,800	6,400	59,800	0	210	1			1-126-14
23.083-3-9	Conte, Lawrence J.	6,700	6,200	6,700	0	270	1			1- 25-13
33.001-2-21	Conte, Matthew	65,000	9,800	65,000	0	210	1			1- 56-14.1
23.075-2-13	Conte, Roger	117,300	11,400	117,300	0	422	1			1- 75- 7
32.058-3-29	Conte, Roger	14,350	2,500	14,350	0	210	1			1-113-14
32.058-4-18	Conte, Roger	25,700	5,700	25,700	0	220	1			1- 27- 4
32.058-5-14	Conte, Roger	21,000	6,100	21,000	0	230	1			1- 92- 8
33.001-2-17	Conte, Roger	68,900	24,500	68,900	0	240	1			1- 31- 2
33.002-1-1.111	Conte, Roger	2,600	2,600	2,600	0	314	1			1-108- 4
23.075-2-3	Conte, Roger P.	24,000	4,300	24,000	0	210	1			1- 96-11
23.083-2-8.1	Conte, Roger P.	23,000	3,700	23,000	0	210	1			1- 80-12
23.083-3-17	Conte, Roger P.	40,100	6,500	40,100	0	210	1			1-120- 6
32.058-5-3	Conte, Roger P.	30,850	3,000	30,850	0	220	1			1-103- 6
32.058-5-4	Conte, Roger P.	17,200	2,200	17,200	0	210	1			1- 9- 7
32.058-5-5	Conte, Roger P.	15,000	6,100	15,000	0	210	1			1- 9- 8
32.058-5-10	Conte, Roger P.	28,000	6,400	28,000	0	220	1			1- 97- 1
32.058-5-15	Conte, Roger P.	17,000	1,900	17,000	0	210	1			1-115- 6
32.067-4-13	Conte, Roger P (LC)	23,000	4,900	23,000	0	210	1			1- 51-11
42.002-3-6	Cook, Brenda	19,200	6,400	19,200	0	270	1			1- 69- 9
24.003-3-3	Cook, Roger	2,000	2,000	2,000	0	322	1			1-108- 7.6
32.001-1-33	Cook, Terry A.	127,000	7,300	127,000	0	210	1			
33.001-2-6.111	Cooney, Ann M.	70,500	12,400	70,500	0	210	1			1- 31- 4.11
25.001-2-37	Cootware, Kevin	357,100	19,900	357,100	0	280	1			

Parcel Id	Name	2013	2014		Res Pct	Prp Cls	O C	R S	T C	Account Nbr
		Total Av	Land Av	Total Av						
32.002-3-1.211	Corbin, William R.	16,000	25,000	25,000	0	322	1			
32.002-3-34.1	Corbin, William R.	3,000	3,000	3,000	0	322	1			
32.004-2-22	Corbine, Maria	48,500	5,900	48,500	0	210	1			1- 51-10
16.026-5-21	Cornell, Kenneth	2,000	2,000	2,000	0	314	1			1-114- 8
23.002-3-3	Cota, Eugene M.	81,300	7,700	81,300	0	210	1			
33.004-1-7	Cota, Francis	55,000	10,900	55,000	0	270	1			1- 26- 1
33.004-1-6.1	Cota, Francis R.	11,800	11,800	11,800	0	311	1			1- 25-15.1
23.083-2-5	Cota, Thomas J.	22,700	3,500	22,700	0	210	1			1- 34-14
33.001-1-19	Cote, John	4,700	4,700	4,700	0	314	1			1- 65-10
32.004-1-35	Cote, Joseph A.	91,000	6,000	91,000	0	210	1			
32.058-2-18.1	Cotter, Stephen D.	28,000	6,300	28,000	0	220	1			1- 88-15
32.058-2-34	Cotter, Stephen D.	63,500	5,600	63,500	0	210	1			1- 84- 1
25.001-1-29	Coughlin, Keith	18,000	9,500	18,000	0	270	1			1- 54- 6
25.001-1-28	Coughlin, Nancy L.	43,400	8,000	43,400	0	210	1			1- 85- 6
16.034-3-4	Cowles, Robert	67,600	5,400	67,600	0	210	1			1-107-3.42
23.084-1-4	Craig, Carol (LU)	16,000	6,400	16,000	0	270	1			1-110- 4
24.002-2-36.12	Crandall, Douglas	5,000	5,000	5,000	0	314	1			
32.004-3-15	Crosbie, Gary R.	68,300	15,700	68,300	0	240	1			1-103- 8
32.059-1-4	Cross, Richard	35,000	6,400	35,000	0	210	1			1- 89- 4
* 24.004-3-33.11	Cross, Thorold P.	23,000	16,200	23,000	0	270	1			1- 62-15
24.004-3-33.111	Cross, Thorold P.		16,200	16,200	0	322	1			1- 62-15
24.003-1-5	Crowe, Janice (LU)	44,900	5,300	44,900	0	210	1			1-114- 1
42.004-1-11	Crowley, Edward P.	4,200	4,200	4,200	0	321	1			
33.001-1-13.111	Crump, Donna M.	9,100	9,100	9,100	0	322	1			1- 14-11.11
16.034-1-20	Crump, Roger A.	70,700	4,900	70,700	0	210	1			1- 53-10
33.001-1-11.1	Crump, Thomas J. Jr.	77,100	6,900	77,100	0	210	1			1- 74-15
32.004-2-13	Cruz, Rafael R.	139,140	53,460	139,140	0	240	1			1- 68-10
16.002-2-26	CSX Transportation Inc	940,500	940,500	940,500	0	842	7			6-133-15
42.004-1-7.11	CSX Transportation Inc	4,283,389	4,283,389	4,283,389	0	842	7			6-132-15
24.003-1-17	Curran Logging Inc	18,200	18,200	18,200	0	322	1			1- 57- 1
24.003-1-30	Curran Logging Inc	14,600	14,600	14,600	0	322	1			1- 56-15
33.001-1-26.1	Curran Logging Inc	5,900	5,900	5,900	0	105	1			1- 56-13.1
42.050-2-11	Currier, Gerald T.	53,100	7,700	53,100	0	210	1			1- 54-13
25.001-2-27	Curtis, Trevor S.	19,400	6,400	19,400	0	210	1			1- 86-14
32.004-1-9.1	Cutler, Audrey	1,250	1,250	1,250	0	311	1			1- 27-10
32.066-1-18	Cutler, Randy J.	86,600	5,900	86,600	0	210	1			1-117-15
16.073-1-8	Daggett, Keith	47,300	4,400	47,300	0	210	1			

Page Totals

Parcels

36

6,496,179

5,537,099

6,521,379

Parcel Id	Name	2013	2014		Res Pct	Prp Cls	O C	R S	T C	Account Nbr
		Total Av	Land Av	Total Av						
33.003-2-11.11	Daggett, Ronald T.	121,700	70,900	121,700	0	240	1			1- 55- 4.1
24.004-1-45	Dailey, Jarred M.	25,500	5,100	25,500	0	210	1			1- 50-14
17.003-1-2.21	Dailey, Timothy	109,500	22,100	109,500	0	240	1			1- 9- 3.12
16.076-1-8	Dailey, Timothy M.	3,400	3,400	3,400	0	311	1			1- 97- 2
32.059-1-7	Dallos, Zenith	71,100	6,100	71,100	0	210	1			1- 28- 7
24.003-2-3	Danforth, Sandra L.	7,000	3,700	7,000	0	210	1			1-124- 9
24.003-2-4	Danforth, Sandra L.	9,000	3,200	9,000	0	210	1			1- 85- 7
24.003-1-1.2	Daniels, Joseph A.	9,300	9,300	9,300	0	322	1			1-100- 4.2
32.002-2-30.12	Danko, John E.	2,600	2,600	2,600	0	330	1			
32.002-2-30.21	Danko, John E.	4,300	4,300	4,300	0	311	1			1- 29-2.21
32.002-2-30.22	Danko, John E.	100,000	8,700	100,000	0	411	1			1- 29- 2.2
23.059-2-1	Danko, Opal	3,500	3,500	3,500	0	311	1			
23.059-2-2	Danko, Opal S.	3,600	3,600	3,600	0	311	1			
23.059-2-3	Danko, Opal S.	3,600	3,600	3,600	0	311	1			
23.060-1-16.1	Danko, Opal S.	12,000	12,000	12,000	0	311	1			1- 29- 5.1
23.060-1-18	Danko, Opal S.	4,400	4,400	4,400	0	311	1			1- 29- 5.3
23.060-1-19	Danko, Opal S.	3,600	3,600	3,600	0	311	1			
23.060-1-21	Danko, Opal S.	6,000	6,000	6,000	0	322	1			1- 29- 6.1
23.067-2-29	Danko, Opal S.	4,700	4,700	4,700	0	314	1			
23.068-1-19	Danko, Opal S.	3,700	3,700	3,700	0	311	1			
23.068-1-20	Danko, Opal S.	3,500	3,500	3,500	0	311	1			
23.068-1-21	Danko, Opal S.	3,800	3,800	3,800	0	311	1			
23.068-1-22	Danko, Opal S.	3,700	3,700	3,700	0	311	1			
23.068-1-23	Danko, Opal S.	3,700	3,700	3,700	0	311	1			
23.068-1-24	Danko, Opal S.	3,700	3,700	3,700	0	311	1			
16.084-1-6	Danko Development Corp	60,900	5,600	60,900	0	210	1			1-109-12
23.067-2-28	Danko Development Corp	2,200	2,200	2,200	0	314	W 1			
32.004-2-11.111	Danko Development Corp	9,800	9,800	9,800	0	314	1			1-118- 1
32.002-2-29.12	Danko Development Corporation	2,000	2,000	2,000	0	330	1			
32.002-2-30.11	Danko Development Corporation	263,700	21,400	263,700	0	449	1			1- 29- 2.1
32.066-5-30.1	Darabon, Ethel	30,500	4,800	30,500	0	210	1			1- 29- 9
32.058-3-26	Darabon, Jodi	42,000	3,800	42,000	0	210	1			1- 29- 8
32.004-2-32	Darabon, Peter A	56,900	7,800	56,900	0	270	1			
23.083-2-7	Darling, Dwaine P.	33,100	3,500	33,100	0	210	1			1- 21- 1
33.003-1-3.13	Davey, Richard	8,700	8,200	8,700	0	312	1			
33.003-1-3.11	Davey, Richard J. Sr.	19,100	19,100	19,100	0	311	1			1- 29-13.1
32.067-6-5	Davey Tyo, Bonnie	143,700	6,400	143,700	50	210	1			1-118- 5
Page Totals	Parcels	37	1,199,500	297,500	1,199,500					

Parcel Id	Name	2013	2014		Res Pct	Prp Cls	O C	R S	T C	Account Nbr
		Total Av	Land Av	Total Av						
25.021-1-15	Davis, John P III	90,100	5,900	90,100	0	210	1			1- 90- 2
24.002-2-9	Davis, Michael W.	76,900	5,900	76,900	0	210	1			1- 39- 5
32.066-7-4	Davis, Norma	22,000	5,000	22,000	0	210	1			1- 80-11
* 32.067-4-6.1	Davis, Norma	33,300	5,800	33,300	0	210	1			1- 22-15.1
16.034-3-10	Davis, Ralph H.	15,000	6,000	15,000	0	270	1			1-128- 6
16.003-3-1.12	Davis, Robert J.	118,000	8,400	118,000	0	240	1			
16.034-3-5	Davis, Robin Royal	6,400	6,400	6,400	0	311	1			1- 30- 3
32.066-3-9.11	Dean, Megan	41,900	6,000	41,900	0	210	1			1- 86-13.1
24.001-1-54	Dean, Robert James II (LC)	41,600	4,800	41,600	0	210	1			1-130-3
32.066-4-10	Debien, Betty A (LU)	39,800	5,800	39,800	0	210	1			1- 30-13
23.083-2-4	Debien, Mark	8,500	3,500	8,500	0	210	1			1- 30-11
23.083-2-3	Debien, Patricia	18,900	3,500	18,900	0	210	1			1-129- 3
32.004-1-20.1	Decare, Mark	122,100	22,900	122,100	0	240	1			1-130-14
32.002-3-6	Deleel, Cynthia L.	52,200	6,100	52,200	0	210	1			1- 41- 2
25.003-1-25	Deleel, Jean T (LU)	14,600	7,600	14,600	0	270	1			1- 84-12.2
32.002-2-13	Deleel, Matthew R.	4,000	4,000	4,000	0	311	1			1-102-14
32.002-2-14	Deleel, Matthew R.	60,000	8,300	60,000	0	210	1			1-102-15
32.002-3-10.1	Deleel, Phillip G.	57,100	6,600	57,100	0	210	1			1- 18- 4
32.002-3-32.121	Deleel, Phillip G.	1,000	1,000	1,000	0	323	1			
32.058-4-26	Delorenzo, Alexander	27,900	3,700	27,900	0	210	1			1-106-10
23.002-1-3.12	Delosh, Percy F.	73,400	10,900	73,400	0	210	1			1- 78- 3.12
24.003-1-10	Demers, Robert	6,800	6,800	6,800	0	322	1			1- 31- 7
32.058-3-27	Demers, Robert H. II.	55,800	5,100	55,800	0	210	1			1- 33- 6
42.050-2-15	Demo, Richard	74,100	7,900	74,100	0	210	1			1- 15- 3
23.067-2-46	Denny, Michael J.	1,000	1,000	1,000	0	314	1			1- 93-14.3
17.077-1-22	Deno, Beverly (LU)	64,300	8,400	64,300	0	270	1			
32.058-3-9	Deon, David A.	28,400	5,500	28,400	0	210	1			1- 86-11
32.003-1-11.2	Deon, Janet D.	17,700	7,800	17,700	0	270	1			1- 23-13.2
24.003-1-12.2	Derosia, Cecelia M.	13,300	7,800	13,300	0	270	1			1- 93-5
23.068-3-3	Deruchia, Michael K.	91,700	5,500	91,700	0	210	1			1- 91- 6
23.068-3-28	Deruchia, Michael K.	3,600	3,600	3,600	0	311	1			
23.068-1-7	Derushia, Eileen A (LU)	82,500	5,500	60,000	0	210	1			1- 31-15
32.002-3-31.112	Desclos, James	14,000	14,000	14,000	0	323	1			
32.002-3-36.1	Desclos, James C.	69,300	29,300	69,300	0	210	1			1- 58- 7.2
32.003-1-25	Deshane, Bruce	12,700	7,700	12,700	0	270	1			1- 32- 4.2
32.003-1-19	Deshane, Elmer J.	43,900	5,700	43,900	0	210	1			1- 32- 2
23.067-1-31	Deshane, Hazel (LU)	6,200	6,200	6,200	0	311	1			

Page Totals

Parcels

36

1,476,700

260,100

1,454,200

Parcel Id	Name	2013	2014		Res Pct	Prp Cls	O C	R S	T C	Account Nbr
		Total Av	Land Av	Total Av						
32.003-1-20.1	Deshane, Kevin L.	89,900	7,000	89,900	0	210	1			1- 32- 4.1
23.067-1-14.1	Deshane, Robert A (LU)	22,900	4,300	22,900	0	210	1			1- 32- 3
32.002-3-5.2	DeSilva, Jennifer A.	58,600	8,700	58,600	0	210	1			1-119- 4.2
32.058-4-21	Desilva, Raymond J. III.	48,100	4,600	48,100	0	210	1			1-130-13
25.003-1-9	Desjardins, Elizabeth	38,200	8,000	38,200	0	210	1			1- 32- 7
32.067-6-7	Despaw, Howard	41,000	4,500	41,000	0	210	1			1-124- 4
24.004-3-38	Despaw, Roger	57,200	8,500	57,200	0	210	1			
32.002-4-1.21	Despaw, Roger M.	4,100	4,100	4,100	0	330	1			
32.075-1-9	Despaw, Terry L.	43,200	6,700	43,200	0	210	W 1			1- 56- 1
16.004-2-12	Deutscher, David	28,000	28,000	28,000	0	322	1			1- 46- 9
23.004-2-21.13	Devine, Paul G. Jr.	73,800	12,100	73,800	0	210	1			1- 34- 4.4
23.066-1-17	Devlin, Danny C.	71,300	6,200	71,300	0	210	1			1- 8- 3
23.068-3-7	Dewey, Joyce	92,600	5,600	92,600	0	210	1			1- 32- 9
24.002-2-25.112	Dickerson, Shawn	108,600	8,900	108,600	0	270	1			
32.002-1-11.1	Dickey, Robert J.	138,000	35,900	138,000	0	112	1			1- 73- 1.1
24.004-3-8	Dickinson, Tara L.	32,100	5,700	32,100	0	210	1			1- 58-11
23.066-1-18	Dillabough, Douglas J.	4,300	4,300	4,300	0	311	1			1- 26- 5
23.066-1-19	Dillabough, Douglas J.	78,000	6,000	78,000	0	210	1			1- 26- 4
23.066-1-6	Dishaw, James A.	68,300	5,700	68,300	0	210	1			1- 99-13
16.004-3-65	Dishaw, Michael	50,000	14,800	50,000	0	210	1			1- 74-13.1
32.004-1-23.2	Dishaw, Sherri A.	41,800	13,100	41,800	0	210	1			1- 97- 9.2
33.001-1-13.32	Dodson, Gerald W.	73,100	13,400	73,100	0	210	1			1- 14-11.12
33.001-2-8	Dominique, Paul	16,800	16,800	16,800	0	105	1			1- 65-15
33.001-2-11.12	Dominique, Paul	27,700	5,700	27,700	0	112	1			
32.066-2-7	Dona, Amy L.	67,500	4,300	67,500	0	210	1			1- 52- 9
16.034-1-12.1	Donie, Tracy L.	79,200	8,000	79,200	0	210	1			1- 30- 5
32.058-6-27	Donnelly, Maureen L.	83,300	4,700	83,300	0	411	1			1- 20- 4
* 32.058-8-1	Donnelly, Maureen L.	24,100	2,900	24,100	0	210	1			9-999-9.2
32.058-8-1.1	Donnelly, Maureen L.		2,900	24,100	0	210	1			9-999-9.2
32.059-3-1.1	Donnelly, Maureen L.	126,300	7,000	126,300	0	220	1			1- 48- 6
16.003-2-5	Donovan, Daniel	115,500	12,900	115,500	0	210	W 1			1- 41- 7
23.067-1-5	Doran, James P.	5,700	5,700	5,700	0	314	1			1- 96-14
33.003-1-25.112	Doran, Robert	6,000	6,000	6,000	0	314	1			
33.003-1-34	Doran, Robert	3,000	3,000	3,000	0	321	1			
33.003-1-23	Doran, Robert W. Jr.	91,800	13,600	91,800	0	280	1			1- 24-11
23.003-2-29	Dorey, Denise	2,050	2,050	2,050	0	105	1			
32.001-1-24	Dorey, Denise	140,800	20,610	140,800	0	240	1			1- 14- 5

Parcel Id	Name	2013	2014		Res Pct	Prp Cls	O C	R S	T C	Account Nbr
		Total Av	Land Av	Total Av						
32.002-4-4.2	Douglas, Walton	42,900	22,900	42,900	0	444	1			1- 58- 1.2
32.002-4-4.3	Douglas, Walton	9,600	9,600	9,600	0	330	1			1- 58- 1.3
25.003-1-16.12	Downey, Christopher	63,400	8,000	63,400	0	210	1			
24.001-1-49	Doyle, Mary Ann	53,200	8,000	53,200	0	210	1			1- 49- 6
32.058-3-30	Doyle, Michael J.	40,650	5,700	40,650	0	210	1			1- 33- 9
32.059-2-8	Doyle, Weldon K (Estate)	19,000	4,100	19,000	0	270	1			1- 98-15
25.001-1-42.12	Draper, Ernest Jr.	66,800	8,000	66,800	0	210	1			1- 64- 6.3
32.002-2-16.2	Draper, Matthew E.	135,000	9,800	135,000	0	210	1			1- 63-12.2
* 32.002-2-35	Drumm, Robert H.	135,000	7,500	135,000	0	210	1			1- 63-12.6
32.002-2-35.1	Drumm, Robert H.		7,500	135,000	0	210	1			1- 63-12.6
* 32.002-2-39.112	Drumm, Robert H.	7,700	7,700	7,700	0	311	1			
42.002-1-1.1	Dufore, Daniel A.	1,290	1,290	1,290	0	312	1			1- 13- 1
42.002-1-1.2	Dufore, Daniel A.	105,000	13,500	105,000	0	210	1			
32.057-2-1	Dufresne, Christopher	67,600	5,800	67,600	0	210	1			1-101-14
32.066-1-25	Dully, Juergen F.	51,700	7,000	51,700	0	210	1			1-111-13
32.066-1-26	Dully, Juergen F.	600	600	600	0	311	1			1- 72-10.1
24.001-2-6.12	Dumas, John W.	130,000	7,800	130,000	0	240	1			
42.050-2-12	Dumas, Paul J.	79,200	11,500	79,200	0	210	1			1- 41-11
32.002-3-40	Dumas, Richard A.	46,600	11,600	46,600	0	210	1			
23.067-1-9.1	Dumers, Brian P.	93,300	7,400	93,300	0	210	1			1- 35- 5
23.067-1-2	Dumers, Joey	6,000	6,000	6,000	0	210	1			1-129- 7
23.067-1-1	Dumers, Joey L.	70,000	6,800	70,000	0	210	1			1- 35- 7
16.003-3-15	Dumoulin, Ronald J.	76,600	20,700	76,600	0	210	1			
23.068-3-4.1	Duncan, John J.	82,800	6,100	82,800	0	210	1			1-114-12
23.002-1-20	Dunkelberg, Dennis W.	91,000	11,700	91,000	0	210	1			1- 63-13.1
24.001-1-1.111	Dunkelberg, William E Jr (LU)	118,900	48,900	118,900	0	113	1			1- 63-13.1
32.058-5-8	Durant, Chris A.	23,400	4,600	23,400	0	210	1			1- 85-12
32.002-3-13	Durant, Paul K.	110,500	12,200	110,500	0	210	1			1- 14- 9
16.071-1-7	Durgan, William L.	75,000	5,700	75,000	0	210	1			1- 7-11
16.071-1-13	Durgan, William L.	1,850	1,850	1,850	0	314	1			
24.004-3-6	Durham, Shawn	64,100	8,300	64,100	0	210	1			1- 84-15
32.058-5-9	Dye, Deborah J.	28,100	4,800	28,100	0	210	1			1-111-14
32.067-1-27	Dye, Deborah J.	23,700	2,300	23,700	0	210	1			1-111- 4
23.004-2-40.12	Dye, Harry I.	7,500	7,500	7,500	0	314	1			
32.067-3-14	Dyke, William F.	40,300	6,400	40,300	0	210	1			1- 86-10
42.050-2-19	Eckstein, Fred J.	32,000	8,900	32,000	0	210	W 1			1- 88- 4
25.001-1-2	Eckstein, John	53,500	26,600	53,500	0	240	1			1- 58-14
Page Totals	Parcels		35	1,911,090	339,440	2,046,090				

Parcel Id	Name	2013	2014		Res Pct	Prp Cls	O C	R S	T C	Account Nbr
		Total Av	Land Av	Total Av						
24.004-1-2.11	Edgerly, Barbara (LU)	64,300	2,700	64,300	0	210	1			1- 36-11
32.003-1-18.3	Educational Readers Service	5,900	5,900	5,900	0	314	1			
17.077-1-26	Eggleston, Elaine	37,900	5,600	37,900	0	210	1			1- 17- 5
16.004-2-29.31	Eldridge, Raymond	2,800	2,800	2,800	0	314	1			1- 74-10.3
16.004-3-61.2	Eldridge, Raymond	62,000	12,900	62,000	0	210	1			1- 36-15.2
32.066-5-20	Ellis, William (LC)	32,500	6,300	32,500	0	210	1			1- 16-15
32.066-1-12	Ellison, Benjamin	78,100	5,900	78,100	0	210	1			1- 82-15
23.068-3-18	Emens, Goldie	26,600	8,400	26,600	0	210	1			1- 37- 2
32.075-3-5	Emlaw, Christopher E.	65,600	6,200	65,600	0	210	1			1-112- 4
32.075-3-6.1	Emlaw, Christopher E.	10,100	4,100	10,100	0	312	1			1-112- 5
24.004-3-3.12	Emlaw, Clifford R.	71,900	8,530	71,900	0	270	1			
32.075-2-7.1	Emlaw, Dale	89,000	8,400	89,000	0	210	1			1- 37- 3
32.004-2-35	Emlaw, Donna Lee	37,700	6,800	37,700	0	240	1			1- 37- 6.1
32.075-2-5	Emlaw, Harold P (LU)	80,000	5,600	80,000	0	210	1			1- 37- 4
32.004-2-14.112	Emlaw, Jonathan	2,000	2,000	2,000	0	314	1			
32.067-5-10	Emlaw, Kevin J.	30,000	4,000	30,000	0	312	1			1-118- 4
32.067-3-15	Emlaw, Kevin J (LU)	29,800	3,800	29,800	0	210	1			1- 82- 6
32.067-4-6.2	Emlaw, Michael A.	26,700	4,900	26,700	0	210	1			1- 22-15.2
32.075-2-9.1	Emlaw, Ricky H.	63,100	10,900	63,100	0	210	1			1- 37- 7
32.004-2-14.21	Emlaw, Robert	45,000	11,400	45,000	0	270	1			1- 37-6.2
32.004-2-14.113	Emlaw, Robert	7,000	7,000	7,000	0	322	1			
32.004-2-14.121	Emlaw, Ronald L.	18,900	18,900	18,900	0	322	1			
32.075-3-29	Emlaw, Ronald L.	19,000	3,400	19,000	0	210	1			1-104- 7
32.058-6-20	Enache, Alexandru	37,600	4,000	37,600	0	210	1			1- 48-10
32.058-6-22	Enache, Eva	56,300	4,200	56,300	0	220	1			1-103- 7
23.004-4-3	Erie Boulevard Hydropower	1,367,905	15,300	1,367,905	0	874	6 E			6-132-17
23.075-2-44	Erie Boulevard Hydropower	5,320	5,320	5,320	0	380	6 E			6- 132-17
32.004-3-11	Erie Boulevard Hydropower	2,845,867	9,000	2,845,867	0	874	6 E			6-132-10
32.058-1-14	Erie Boulevard Hydropower	3,963,400	58,000	3,963,400	0	874	6 E			6-132-11
32.067-1-9.12	Erie Boulevard Hydropower	8,835	8,835	8,835	0	380	6 E			
42.002-2-10	Erie Boulevard Hydropower	249,042	42,000	249,042	0	874	6 E			6-132- 9
24.004-1-30.11	Eurto, Gary	37,400	8,000	37,400	0	210	1			1- 38- 3
25.003-1-14	Eurto, Gary L & Tobias A	8,600	8,600	8,600	0	323	1			1- 37-11
25.003-1-34.3	Eurto, Gerald A.	1,000	1,000	1,000	0	314	1			
33.001-1-2	Eurto, John	1,500	1,500	1,500	0	314	1			1- 37-14
33.001-2-19	Eurto, John	40,300	5,900	40,300	0	210	1			1- 37-15
25.003-1-34.2	Eurto, John A (Etal)	1,000	1,000	1,000	0	314	1			

Parcel Id	Name	2013	2014		Res Pct	Prp Cls	O C	R S	T C	Account Nbr
		Total Av	Land Av	Total Av						
24.004-1-30.12	Eurto, Mary (Estate)	500	500	500	0	314		1		
24.004-1-30.13	Eurto, Mary C (Estate)	500	500	500	0	314		1		
32.002-1-6.112	Eurto, Paul A.	5,400	5,400	5,400	0	322		1		
32.067-1-26	Eurto, Paul A.	35,000	3,800	35,000	0	210		1		1- 70- 7
24.004-3-2.1	Eurto, Ralph A. Sr.	33,000	7,400	33,000	0	210		1		1- 38- 2
32.002-1-7	Eurto, Robert	37,700	5,800	37,700	0	210		1		1- 38- 4
23.004-2-28	Eurto, Robert L.	6,500	6,500	6,500	0	314		1		1- 31-12.1
25.003-1-34.1	Eurto, Robert L.	1,000	1,000	1,000	0	314		1		1- 38- 1
32.002-1-6.111	Eurto, Robert L.	25,900	21,800	25,900	0	312		1		1- 29-12.1
24.004-1-33.1	Eurto, Tina	52,000	7,100	52,000	0	270		1		1- 40-14
32.067-2-8	Eurto, Tobias A.	60,300	6,700	60,300	0	210		1		1- 37-13
25.003-1-20	Eurto, Vicki L.	60,400	5,700	60,400	0	210		1		1- 19-11
25.003-1-44	Eurto, Vicki L.	5,700	5,700	5,700	0	311		1		
32.075-1-12	Farnsworth, Jack L.	46,700	6,600	46,700	0	210		1		1- 76- 7
24.001-2-6.11	Farrell, Richard W (Lu)	35,000	35,000	35,000	0	323		1		1- 38-13.1
32.059-2-19	Fayette, Larry J.	95,100	5,700	95,100	0	210		1		
24.002-2-10.1	Fayette, Martin	80,000	6,300	80,000	0	210		1		1-131- 7
16.004-3-72.1	Fayette, Martin B.	12,000	12,000	12,000	0	322		1		1- 39- 6.1
24.002-2-8	Fayette, Martin B Revoc Trust	76,200	5,900	76,200	0	210		1		1- 39- 4
32.002-3-11	Fedonick, Lorin	26,700	7,200	26,700	0	210		1		1- 7- 6
24.004-2-25	Fedonick, Randal	73,500	10,200	73,500	0	270		1		
24.002-3-20.2	Fedonick, Randall	3,200	3,200	3,200	0	314		1		
24.002-3-7	Fedonick, Theron G.	20,500	8,100	20,500	0	270		1		1- 47- 6
24.004-1-68.1	Fedonick, Thomas	55,200	13,500	55,200	0	210		1		1- 39- 8
23.067-2-9	Fedoryk, Paul B.	89,000	6,300	89,000	0	210		1		1-122- 1
32.058-6-26	Fefee, Brad	61,200	7,500	61,200	0	450		1		1- 88- 2
32.075-3-27.1	Felix, Gale R.	77,900	6,200	77,900	0	270		1		1- 27- 8
23.068-3-19	Felix, Lyle (LC) J.	12,700	7,200	12,700	0	270		1		1- 7-15
16.004-2-54	Felix, Lyle O (Estate)	45,900	14,000	45,900	0	210		1		
23.075-3-1	Felix, William H.	127,200	7,200	127,200	0	210	W	1		1-128- 3
16.003-4-14	Fenner, Maurice	93,200	5,600	93,200	0	210		1		1- 39-11
42.002-3-14	Fenton, Richard R.	55,000	15,100	55,000	0	240		1		1- 43- 9
24.001-3-12	Fernandez, Frank Jr.	1,575	1,575	1,575	0	314	W	1		1-108- 7.15
24.001-3-13	Fernandez, Frank Jr.	2,870	2,870	2,870	0	314	W	1		1-108- 7.16
25.001-2-16.1	Ferrera, Robert E.	19,900	5,700	19,900	0	270		1		1- 82- 8
25.029-2-1	Fetterly, Harold	108,500	7,700	108,500	0	270		1		
16.004-3-11	Fetterly, Jason	21,000	5,000	21,000	0	210		1		1- 62- 5

Page Totals

Parcels

37

1,563,945

283,545

1,563,945

Parcel Id	Name	2013	2014		Res Pct	Prp Cls	O C	R S	T C	Account Nbr
		Total Av	Land Av	Total Av						
32.003-1-17.11	Fetterly, Jason	20,000	20,000	20,000	0	321	1			1- 25- 8
32.003-1-26	Fetterly, Jason	37,200	37,200	37,200	0	323	1			1- 51- 9
32.001-1-14.4	Fetterly, Jason P.	26,800	9,400	26,800	0	270	1			1- 40- 4
32.001-1-14.6	Fetterly, Jason P.	5,600	5,600	5,600	0	314	1			1-123-10.12
16.042-1-1	Fetterly, Kevin J. Jr.	4,600	4,600	4,600	0	314	1			1- 31- 1.21
16.042-1-2	Fetterly, Kevin J. Jr.	118,000	8,500	118,000	0	210	1			1-129-10.3
42.002-2-14	Fetterly, Robert	9,700	5,300	9,700	0	312	1			1- 32-10
42.002-2-15	Fetterly, Robert	38,400	4,400	38,400	0	210	1			1- 44- 5
16.076-1-15	Fetterly, Robert B (LU)	3,400	3,400	3,400	0	311	1			1- 40- 2
16.076-1-16	Fetterly, Robert B (LU)	75,200	5,600	75,200	0	210	1			1- 40- 1
32.058-3-4	Fetterly, Theodore L.	43,900	4,800	43,900	0	210	1			1-106- 6
32.059-2-28	Fiacco, Douglas M.	33,500	4,900	33,500	0	210	1			1- 63- 4
32.066-3-1	Fiacco, Louis M (LU)	55,000	6,900	55,000	0	210	1			1- 40- 3
24.004-2-12	Fiacco, Philip	12,600	12,600	12,600	0	322	1			1-131- 8
24.004-2-16	Fiacco, Philip A.	104,900	12,500	104,900	0	210	1			1- 55-15.2
42.002-2-4	Fiacco, Robert J.	52,300	7,900	32,000	0	210	1			1- 71- 2
23.083-2-17.111	Fiacco, Thomas	600	600	600	0	311	1			
32.002-4-11	Fiacco, Thomas	1,000	1,000	1,000	0	311	1			
42.050-2-13.1	Fiacco, Thomas Jr.	110,700	6,200	110,700	0	210	1			1- 94-12.1
32.066-3-5	Firman, Dehn W (LU)	65,200	4,800	65,200	0	210	1			1- 40- 5
24.004-1-8	Fish, Doreen M (LU)	65,950	8,700	65,950	0	210	1			1- 40- 8
23.004-5-3	Fisher, Steven	36,000	6,000	36,000	0	240	1			1-100- 4.5
32.002-2-7	Fleury, Duane J.	18,000	6,400	18,000	0	270	1			1- 87- 7
16.034-1-22.3	Flynn, Tammy	63,100	6,000	63,100	0	210	1			1- 53- 6.3
42.002-2-3.121	Fockler Living Trust	14,100	9,100	14,100	0	312	1			
32.075-1-13	Fogarty, Joseph M.	52,800	9,300	52,800	0	210	1			
33.001-1-16	Fong, Soo Har	17,200	17,200	17,200	0	322	1			1- 76- 9
32.058-4-20	Foote, James L.	80,300	5,700	80,300	0	210	1			1-123- 6
16.026-5-14	Forbes, Mae L (LU)	33,100	8,000	33,100	0	210	1			1-106- 1
24.003-3-1	Forbes-Diaby, Beverly	9,900	9,900	9,900	0	322	1			1-108- 7.10
32.059-5-1	Foster, Bernard S.	31,100	3,800	31,100	0	210	1			1- 24- 8
23.002-1-3.11	Fountain, Lynn M.	143,400	43,800	143,400	0	240	1			1- 78- 3.11
23.002-1-4	Fountain, Lynn M.	8,800	8,800	8,800	0	311	1			1-104-15
23.066-1-24	Fournier, Roger D.	65,200	5,100	65,200	0	210	1			1-110- 9
25.029-2-2	Fournier, Roger (LC)	65,000	7,000	65,000	0	210	1			
23.060-1-14.1	Francia, Frank Jr.	105,700	5,800	105,700	0	210	1			1-110-11
32.066-1-6	Francis, Anthony J.	85,400	6,100	85,400	0	210	1			1-106- 4

Page Totals	Parcels	37	1,713,650	332,900	1,693,350					
--------------------	----------------	----	-----------	---------	-----------	--	--	--	--	--

Parcel Id	Name	2013	2014		Res Pct	Prp Cls	O C	R S	T C	Account Nbr
		Total Av	Land Av	Total Av						
33.002-1-1.113	Francis, Cynthia J.	91,300	34,400	91,300	0	240	1			
23.075-2-7	Francis, Maude P.	21,100	6,000	21,100	0	210	1			1- 41-13
16.004-3-10	Francis, Timothy J.	54,500	5,200	54,500	0	210	1			1- 62- 6
24.004-1-17.2	Frank L Haggett Asset	4,800	4,800	4,800	0	323	1			
32.002-2-24	Frary, Bonnie	28,500	7,800	28,500	0	270	1			1- 68- 6
32.066-1-2	Fraser, Leon	60,000	5,500	60,000	0	210	1			1- 42- 1
32.066-1-1	Fraser, Leon A.	3,500	3,500	3,500	0	311	1			1- 41-15
32.059-3-9	Frederick, Jean	50,600	5,500	50,600	0	210	1			1- 42- 2
32.058-2-12.2	Frederick, Nicholas J.	45,000	6,200	45,000	0	210	1			1- 98- 5
32.067-3-16	Frego, Charles T.	83,300	6,300	83,300	0	210	1			1-110- 1
32.075-3-25	Fregoe, Cathy J.	59,200	7,600	59,200	0	210	1			1- 58-13
32.002-2-21	Fregoe, Janice	37,900	5,500	37,900	0	210	1			1- 42- 5
32.002-2-20	Fregoe, John W.	49,300	5,500	49,300	0	210	1			1- 6- 3
43.001-1-10.11	Fregoe, Ray L.	95,000	16,100	95,000	0	120	1			1- 18- 6
32.002-2-22.112	Fregoe, Thomas C.	48,800	7,100	48,800	0	210	1			
23.060-2-9	Freiman, Randal L.	113,700	5,600	113,700	0	210	1			1- 76- 5
23.068-1-17	Freiman, Randal L.	3,900	3,900	3,900	0	311	1			
25.021-1-1	French, Jonathan	35,000	5,500	35,000	0	210	1			1-117- 9
24.001-1-20	French, Joyce A.	25,000	5,900	25,000	0	210	1			1- 93-13
32.058-3-18	French, Robert V.	20,000	6,700	20,000	0	433	1			1- 27- 2
32.058-3-19	French, Robert V.	35,900	4,000	35,900	0	210	1			1- 27- 3
16.084-1-1	Fridley, William H.	72,600	8,000	72,600	0	210	1			1-104- 1
32.001-1-25	Frohock, Larry R. Jr.	98,000	38,000	98,000	0	112	1			1- 97-10
43.001-1-15	Fullerton, Kevin	80,940	10,940	80,940	0	270	1			1- 36- 7
32.002-1-10.2	Fullerton, Kevin D.	31,600	7,500	31,600	0	210	1			1- 18- 8.2
16.073-1-9	Furnace, Charles C (LU)	66,600	10,700	66,600	0	210	1			1- 42-11
16.081-2-1	Furnace, Lynn C.	127,700	10,900	127,700	0	210	1			
16.003-3-10	Furnace, Lynn Charles	12,300	12,300	12,300	0	323	1			1- 42-12.2
23.059-1-8	Gagne, Timothy E.	116,400	6,500	90,000	0	210	W 1			1- 57-15
24.001-2-12.1	Gaines, Ruth B.	55,800	7,500	55,800	0	210	1			1- 95-12
24.004-1-74	Gallant, Jason F.	2,200	2,200	2,200	0	323	1			1- 58- 5.11
32.059-2-34.1	Gallant, Jason F.	75,000	6,200	75,000	0	210	1			1- 50-12
32.066-2-11	Gang, Jean M.	44,000	4,400	44,000	0	210	1			1- 12- 3
32.058-6-8	Gang, Vincent G.	20,200	4,400	20,200	0	210	1			1- 43- 8
32.059-2-2	Gardner, Emily	58,400	8,500	58,400	0	422	1			1-100-10
33.002-1-4.2	Gardner, Emily E.	89,500	6,000	89,500	0	210	1			
23.083-3-14	Gardner, Ernest	85,900	6,300	85,900	0	210	1			1- 43-11

Parcel Id	Name	2013	2014		Res Pct	Prp Cls	O C	R S	T C	Account Nbr
		Total Av	Land Av	Total Av						
16.004-3-52	Gardner, James A.	60,000	13,100	60,000	0	210		1		1-102- 4
24.002-2-17	Gardner, Joseph J (LU)	59,500	8,800	59,500	0	210		1		1- 43-12
23.067-1-7.1	Gardner, Richard P.	53,700	8,600	53,700	0	210		1		1- 84- 5
16.073-1-6.1	Garlough, Charles II	71,000	8,500	71,000	0	210		1		1- 44- 4.1
16.004-3-3	Garner, Carolyn K.	4,900	4,900	4,900	0	314		1		1- 60-14
32.058-2-7	Garrow, Angela M.	44,100	4,700	44,100	0	210		1		1-117-14
32.003-1-8.2	Garrow, Pamela A.	35,300	11,700	35,300	0	210		1		
32.059-2-45	Gately, Dorothy J (LU)	62,000	5,900	62,000	0	210		1		
16.026-5-8	Gauthier, Beatrice	49,900	12,500	49,900	0	210		1		1- 61- 1
24.001-1-17.2	Gauthier, Deanne L.	63,300	5,800	63,300	0	210		1		1- 6- 13.2
16.076-1-2	Gayeskie, Andrew	3,400	3,400	3,400	0	311		1		
16.076-1-3	Gayeskie, Andrew	57,000	5,800	57,000	0	449		1		1- 86- 1
16.042-1-18	Gebault, Edward T (LU)	29,900	4,900	29,900	0	312		1		1-130- 5
16.034-4-5	Gebeault, Edward	32,800	3,000	32,800	0	270		1		1- 44- 1
25.001-1-45.8	Gelineau, Ronald	9,300	9,300	9,300	0	322		1		
16.042-1-9	George, Lorraine N.	66,600	11,400	66,600	0	210		1		1-129-10.2
23.066-1-13	Germano, Antonio	55,000	7,400	52,000	0	270		1		1- 7- 8
23.059-2-5	Germano, Dominic (LU)	99,000	7,500	90,000	0	210		1		1-104- 9
43.001-1-10.2	Germano, Kristie M.	47,600	7,700	47,600	0	210		1		1- 18- 6.2
32.066-1-19	Gero, Harold J.	85,200	5,200	85,200	0	210		1		1- 85- 4
32.066-1-20.1	Gero, Harold J.	6,600	6,100	6,600	0	260		1		1- 86-15
42.002-3-30	Gettmann, Gary K.	23,700	23,700	23,700	0	311		1		1- 9-12
42.002-3-31	Gettmann, Gary K.	110,000	9,700	110,000	0	210		1		
42.002-3-12.2	Gettmann, Gary K. II.	5,000	5,000	5,000	0	314		1		
17.077-1-16	Ghostlaw, Beverly A.	21,000	5,100	21,000	0	270		1		1- 96- 8
33.001-2-6.2	Giametta, Anthony	6,300	6,300	6,300	0	314		1		1- 31- 4.2
33.001-2-6.3	Giametta, Anthony	6,300	6,300	6,300	0	314		1		1- 31- 4.3
25.001-2-14.1	Giametta, Paul	107,700	9,600	107,700	0	220		1		1-108- 6.1
42.002-3-22.1	Gibson, William G.	65,100	9,600	57,400	0	210		1		1-124- 2
16.034-1-36	Gilbert, Robert	81,200	12,100	81,200	0	210	W	1		1- 12- 5
32.002-1-6.12	Gilbo, Jennifer	61,600	7,500	61,600	0	270		1		
25.003-1-8	Gill, Laurie L.	88,800	5,800	88,800	0	210		1		1- 83- 4
32.004-1-17.15	Gilliam, Lucille E.	16,400	8,100	16,400	0	210		1		
24.001-1-45	Gilman, Lynly A.	67,100	7,600	67,100	0	210		1		1- 60- 5
32.075-4-2	Gilman, Sandra M.	225,000	17,800	225,000	0	416		1		1- 92-14 &
25.001-2-15	Ginese, Anthony (LU)	13,500	13,500	13,500	0	322		1		1- 45- 2
25.001-2-35.1	Ginese, Anthony (LU)	23,700	23,700	23,700	0	322		1		1- 45- 2.2
Page Totals	Parcels		37	1,918,500	327,600	1,898,800				

Parcel Id	Name	2013	2014		Res Pct	Prp Cls	O C	R S	T C	Account Nbr
		Total Av	Land Av	Total Av						
32.002-3-31.12	Gladding, Eric M.	86,400	10,300	86,400	0	210		1		
16.026-5-15	Gladding, Jack L.	78,000	11,600	78,000	0	210		1		1-129-15
32.059-2-10	Gladding, Ronald A.	25,300	7,200	25,300	0	210		1		1- 45- 9
24.001-3-31	Gmyr, Danielle	4,600	4,600	4,600	0	322		1		
23.075-2-26	Gmyr, Pamela	3,800	3,800	3,800	0	311		1		1- 58- 6
23.075-2-29	Gmyr, Pamela	22,700	3,300	22,700	0	210		1		1- 62-11
24.001-3-17	Gmyr, Pamela	4,585	4,585	4,585	0	322		1		1-108- 7.31
24.001-2-13.1	Gmyr, Pamela J.	105,800	47,600	105,800	0	210		1		1- 47-12
25.003-1-43	Gmyr, Pamela J.	61,100	15,700	61,100	0	240		1		1-84-12.1
16.002-5-11.12	Gollinger, Francis M.	126,200	10,000	126,200	0	210	W	1		
23.068-1-10	Gonser, Brandon	89,800	6,100	89,800	0	210		1		1- 53- 2
32.059-3-5	Gonthier, Gilbert Y.	71,800	7,800	71,800	0	210		1		1- 86- 9
32.067-5-6	Gonyea, Maureen	35,000	5,700	35,000	0	210		1		1- 45-14
42.004-1-3	Gonyou, Keith J. Jr.	8,300	8,300	8,300	0	314		1		1- 45-15
32.058-2-15.1	Gonyou, Keith (LC) J. Jr.	30,800	6,800	30,800	0	220		1		1-120- 4
23.083-2-6	Gonyou, Paula M.	15,200	3,500	15,200	0	210		1		1- 43- 5
32.058-5-17	Gonyou, Paula M.	21,000	4,900	21,000	0	210		1		1-115- 7
42.050-2-1.1	Goodspeed, Charles W (LU)	54,700	7,800	54,700	0	210		1		1- 46- 4
23.002-1-19	Goodspeed, Craig S.	99,000	10,400	99,000	0	210		1		1- 63-13.3
33.002-1-3.1	Goodspeed, Eric	2,000	2,000	2,000	0	322		1		1-122- 9
32.067-3-12.2	Goodspeed, Larry Jr.	27,900	4,300	27,900	0	210		1		1- 68-15.2
32.002-2-4	Goodspeed, Ricky	58,300	6,300	58,300	0	210		1		1- 38- 8
33.002-1-3.2	Goodspeed, Ricky L.	1,600	1,600	1,600	0	314		1		
32.002-4-7	Goodwin, Donna J.	78,800	6,100	78,800	0	210		1		1- 13- 6
23.067-1-12	Goolden, Holly A.	26,000	2,600	26,000	0	210		1		1- 46- 5
23.067-1-11	Goolden, Richard P.	5,500	4,500	5,500	0	312		1		1- 6- 8
32.004-2-7	Gooshaw, Ronald H.	74,600	7,400	74,600	0	210		1		1- 46- 8
42.002-1-5.3	Graber, David & Margaret		20,000	50,000	0	240		1		
42.002-2-5.1	Graber, Jacob S.	7,700	7,700	7,700	0	322		1		1-116- 9.1
42.002-2-5.21	Graber, Jacob S.	129,800	20,500	129,800	0	240		1		1-116-9.2
32.066-3-6	Grady, Dorothy (LU)	36,200	4,800	36,200	0	210		1		1- 46-15
32.058-1-2	Grady, Jean R (LU)	42,400	5,400	42,400	0	210		1		1- 47- 1
23.067-2-19.1	Graham, Robert	108,200	6,100	108,200	0	210		1		1- 47- 3
23.067-2-17	Grant, Deborah	84,000	5,000	84,000	0	210		1		1- 72- 5
24.002-3-8	Grant, Floyd R (LU)	66,900	7,200	66,900	0	210		1		1- 47- 8
24.002-3-15.111	Grant, Floyd R (LU)	36,200	36,200	36,200	0	322		1		1- 47- 9.1
24.002-3-6.1	Grant, John C.	70,200	8,000	70,200	0	210		1		1- 47-14

Parcel Id	Name	2013	2014		Res Pct	Prp Cls	O C	R S	T C	Account Nbr
		Total Av	Land Av	Total Av						
23.059-1-12	Grant, Larry K.	101,500	6,100	101,500	0	210	1			1- 37- 1
32.058-2-25	Grant, Robert S.	49,400	6,300	49,400	0	210	1			1-101-11
16.073-5-1	Grant, Shawn (LC)	42,900	4,300	42,900	0	270	1			1- 48- 1
16.004-2-1	Grant, Stephen S.	16,700	16,700	16,700	0	105	1			1- 48- 3
16.004-2-3.12	Grant, Stephen S.	68,300	29,800	68,300	0	240	1			
16.004-2-5	Grant, Stephen S.	3,800	3,800	3,800	0	322	1			8- 47-15
32.059-2-50	Gravelin-Vari, Julie R.	96,000	6,000	96,000	0	210	1			
32.075-4-4	Gravlin, Randy	34,800	7,400	34,800	0	210	1			1- 83- 8
23.066-1-7	Gravlin, Stacey M.	8,000	6,000	8,000	0	270	1			1- 65-14
43.001-1-24	Green, Jay	500	500	500	0	321	1			
32.058-3-31	Green, Terry C.	44,000	4,200	44,000	0	210	1			1-129- 6
32.059-1-9	Green, Terry C.	73,600	6,000	73,600	0	210	1			1- 81- 1
24.002-2-34.2	Greenspan, Robert L.	53,500	6,900	53,500	0	210	1			
16.073-1-1	Greenwood, Larry	4,000	4,000	4,000	0	314	1			1- 42-12.12
16.073-1-2	Greenwood, Larry	71,600	6,200	71,600	0	210	1			1- 42-12.3
24.002-2-5	Grenon, Frederick	43,000	5,600	43,000	0	210	1			1- 36- 3
24.002-2-3	Grenon, Thomas	62,800	5,600	62,800	0	210	1			1- 48-11
25.003-1-30	Grenon, Thomas J.	10,700	5,700	10,700	0	270	1			1- 48-12
24.002-2-26.112	Grey, Kenneth E.		20,500	150,000	0	240	1			
23.067-1-30	Groebler, Albert	82,400	6,300	82,400	0	210	1			1- 63- 5.2
17.003-1-1.312	Gross, Justin P.		44,250	155,130	0	240	1			
32.066-7-9	Grubee, George C.	24,200	4,400	24,200	0	210	1			1-126- 1
24.004-1-38.3	Guando, Dean E.	3,000	3,000	3,000	0	314	1			1- 75- 1.3
42.004-1-1	Gushlaw, Anthony P. Jr.	55,000	10,900	55,000	0	210	1			1- 2- 1
32.002-4-5.2	Gushlaw, Gary R.	45,900	6,400	45,900	0	210	1			
33.001-2-26	Gushlaw, Gary R.	20,500	20,500	20,500	0	322	1			
32.004-1-11.1	Gushlaw, Marjorie	73,700	16,600	73,700	0	210	1			1- 97- 8.11
16.026-5-3.11	Guyette, Donald J.	40,000	11,000	40,000	0	210	1			1- 49- 2
16.004-2-52.3	Haas, Frederick William	47,900	8,300	47,900	0	270	1			
32.058-5-22	Hadzovic, Cena	115,100	12,700	115,100	0	421	1			
32.058-1-4	Haggett, Avis	20,200	5,300	20,200	0	270	1			1- 42- 3
24.004-1-16	Haggett, Frank (Mge Trust)	48,350	7,000	48,350	0	210	1			1- 49- 8
24.004-1-17.11	Haggett, Frank (Mge Trust)	52,900	8,100	52,900	0	210	1			1- 49- 9
32.059-2-15	Haggett, Karen Lynn	43,100	6,800	43,100	0	210	1			1- 24- 3
32.057-1-2	Haggett, Lawrence	20,700	4,900	20,700	0	210	1			8-137- 4
32.075-1-10	Haggett, Lawrence	33,800	6,400	33,800	0	210	1			1- 93- 4
32.075-3-23	Haggett, Lawrence (LU)	80,000	6,100	80,000	0	210	1			1- 49-12
Page Totals	Parcels		37	1,591,850	340,550	1,896,980				

Parcel Id	Name	2013	2014		Res Pct	Prp Cls	O C	R S	T C	Account Nbr
		Total Av	Land Av	Total Av						
16.003-4-24.21	Haggett, Roleigh A.	2,160	2,160	2,160	0	311	1			
16.073-3-1	Haig, Alice	78,700	5,400	78,700	0	210	1			1- 50- 1
* 16.003-3-6.11	Haig, Alice L.	143,100	63,100	143,100	0	112	1			1- 49-13
16.003-3-6.111	Haig, Alice L.		75,000	100,000	0	112	1			1- 49-13
43.001-1-1	Hale Cemetery	7,300	7,300	7,300	0	695	8			8-139- 8
23.067-1-26.1	Haley, Patrick D.	86,500	7,300	86,500	0	210	1			1- 41-10.1
24.004-2-7	Hall, Gordon A. III.	3,000	3,000	3,000	0	314	1			1- 94- 3
24.004-2-8	Hall, Gordon A. III.	69,600	4,900	69,600	0	210	1			1- 50- 3
32.066-5-3	Hall, Kevin	44,500	5,100	44,500	0	210	1			1- 33-10
23.059-1-15	Hall, Mary Jean	99,000	6,400	99,000	0	210	1			1- 50- 4
24.001-1-13	Hall, Richard	33,600	12,900	33,600	0	210	1			1- 6- 7
24.001-1-12.3	Hall, Richard J.	16,000	16,000	16,000	0	322	1			1-127- 2.3
24.001-1-14	Hall, Shirley	77,200	5,700	77,200	0	210	1			1- 50- 5
32.066-5-5	Hall, Terry A.	35,500	4,000	35,500	0	220	1			1- 66-11
32.066-5-6	Hall, Terry A.	13,350	4,100	13,350	0	210	1			1- 66-10
32.067-3-19	Hall, Terry A.	40,000	4,300	40,000	0	280	1			1- 61-13 &
24.004-2-4	Hall, Thomas A.	4,500	3,400	4,500	0	312	1			1- 81- 7
24.004-2-5	Hall, Thomas A.	77,350	4,000	77,350	0	270	1			1-128- 1
24.004-2-6	Hall, Thomas A.	5,000	5,000	5,000	0	314	1			1- 52-15
24.004-1-6.1	Hall, Trevor A.	80,600	9,000	80,600	0	210	1			1-109-14
16.004-3-61.1	Halley, Norman	28,800	10,200	28,800	0	210	1			1- 36-15.1
32.067-5-4	Halverson, Frank (Estate)	35,000	4,000	35,000	0	210	1			1- 50- 9
32.067-5-5	Halvorsen, Calvin D.	1,000	1,000	1,000	0	311	1			1- 50- 8
23.068-3-16	Halvorsen, Donald F. Jr.	54,900	4,700	54,900	0	210	1			1- 93- 1
32.067-5-9	Halvorsen, Donald (Estate)	48,800	3,700	48,800	0	210	1			1- 50- 7
23.067-2-21	Ham, Karen L.	85,900	5,800	85,900	0	210	1			1- 65-11
32.067-4-11	Hamilton, Curtis R. Jr.	45,900	5,600	45,900	0	210	1			1-52-13
23.067-2-37	Hamilton, Douglas E Jr (LC)	40,000	4,800	40,000	0	210	1			
32.075-1-2	Hamm, Zechariah M (LC)	26,100	5,300	5,300	0	311	1			1- 20- 8
42.002-3-19	Hammond, Eric	26,600	26,600	26,600	0	323	1			1- 90- 8
32.002-3-39	Hammond, Eric B.	60,400	7,700	60,400	0	210	1			1- 15-15.3
25.021-1-5	Hanson, Bernard	52,800	8,000	52,800	0	210	1			1- 44-12
25.021-1-6	Hanson, Bernard	5,100	5,100	5,100	0	314	1			1- 44-13
23.068-3-22	Harper, Douglas W.	17,300	7,700	17,300	0	270	1			1- 11-12
23.066-1-27	Harriman, George W. Sr.	4,000	4,000	4,000	0	311	1			1- 48-14.2
23.004-1-5	Harriman, George W. Jr.	37,260	37,260	37,260	0	322	1			1- 51-14.1
23.004-1-16	Harriman, George W. Jr.	138,800	22,800	138,800	0	240	1			1- 51-14.2

Parcel Id	Name	2013	2014		Res Pct	Prp Cls	O C	R S	T C	Account Nbr
		Total Av	Land Av	Total Av						
23.066-1-26	Harriman, Linda K (LU)	53,600	6,000	53,600	0	210	1			1- 70- 3
32.058-1-10	Harrington, Fern M (LU)	24,000	4,100	24,000	0	210	1			1- 59- 4
16.042-1-4	Harrington, Kenneth D.	42,400	7,600	42,400	0	210	1			1- 50-11
23.060-2-10	Harrington, Ricky	145,500	7,700	145,500	0	210	1			
32.066-4-14.1	Harris, Arlene M (LU)	69,900	7,700	69,900	0	210	1			1- 41-14
24.001-2-43	Hart, Gary	34,000	9,000	34,000	0	210	1			1- 83- 3
25.001-1-38	Hart, Gregory	34,100	4,100	34,100	0	210	1			1- 51- 2
16.004-3-54	Hartford, James F.	7,200	6,700	7,200	0	312	1			1- 51- 4
16.004-3-55	Hartford, James F.	87,900	4,400	87,900	0	210	1			1- 64-12
16.004-3-69	Hartigan, Shari M.	68,900	8,100	68,900	0	210	1			1- 96- 6
42.050-2-17	Hartin, Anna M.	13,700	13,700	13,700	0	314	1			1- 51- 6
32.058-4-29.1	Hartman, Sara R.	36,800	4,900	36,800	0	210	1			1- 85- 2
16.002-4-33	Harvey, Edward J. Jr.	90,200	8,000	90,200	0	240	1			1-103- 1
16.002-4-35	Harvey, Edward J. Jr.	5,800	5,800	5,800	0	322	1			1- 21- 4
16.041-1-1	Harvey, Edward J. Jr.	113,600	8,000	113,600	0	210	1			1- 31- 1.22
16.042-1-23	Harvey, Edward J. Jr.	8,900	8,900	8,900	0	311	1			
32.002-3-7	Harvey, Floyd E.	24,600	4,800	24,600	0	312	1			1- 14- 7
32.002-3-8	Harvey, Floyd E.	80,100	7,300	80,100	0	210	1			1- 14- 8
32.002-3-14	Harvey, Floyd E.	4,000	4,000	4,000	0	314	1			1- 76-14
32.002-3-31.13	Harvey, Floyd E.	12,100	12,100	12,100	0	323	1			
23.067-1-6	Harvey, Gary A.	5,000	5,000	5,000	0	314	1			1- 11- 8
32.001-1-1	Harvey, Robert J.	241,000	19,200	241,000	0	280	1			1- 51- 8.1
32.058-4-15	Harvey, Robert J.	7,000	7,000	7,000	0	330	1			1- 19- 2
23.003-2-12	Harvey, Robert J & Suzanne M	13,200	13,200	13,200	0	105	1			1- 51- 8.2
42.050-2-2.1	Harvey, Ronald E (LU)	57,700	8,700	57,700	0	210	1			1- 99-15.1
42.050-2-3	Harvey, Ronald E (LU)	4,500	4,500	4,500	0	314	1			1- 99-14
32.001-1-21.11	Hasan, Mohammad	35,000	35,000	35,000	0	105	1			1- 97-11.1
32.001-1-21.12	Hasan, Mohammad	150,000	12,500	150,000	0	210	1			
32.066-5-13	Hasenauer, Mark E.	53,300	6,400	53,300	0	210	1			1- 74- 2
32.066-7-15	Hasenauer, Matthew	39,300	4,400	30,000	0	210	1			1- 48- 9
32.058-5-11	Hastings, Dylan S.	38,000	3,300	38,000	0	210	1			1-121-12
32.001-1-8.22	Haught, Dwayne		10,000	125,000	0	210	1			
24.004-3-24.1	Haverstock, Carl	32,200	9,000	32,200	0	210	1			1- 32-15
16.004-2-7.2	Haverstock, Lon S.	35,000	18,000	35,000	0	210	1			
32.002-1-12	Hayes, Patrick J.	40,000	35,000	40,000	0	112	1			1- 27- 6
32.059-2-43	Hayes, Sara	86,300	6,100	86,300	0	210	1			
16.003-2-8.11	Hazel, Roger	148,100	20,900	148,100	0	210	W 1			1- 37- 9.1
Page Totals	Parcels		37	1,942,900	361,100	2,058,600				

Parcel Id	Name	2013	2014		Res Pct	Prp Cls	O C	R S	T C	Account Nbr
		Total Av	Land Av	Total Av						
23.068-1-9	Hazen, Jon	95,000	6,000	90,000	0	210	1			1- 52-12
16.003-4-10	Healy Cemetery	6,500	6,500	6,500	0	695	8			8-139- 5
16.034-1-5	Hebda, Veronica (LU)	29,100	4,500	29,100	0	210	1			1- 52-14
16.002-5-8	Hedges, Patricia	53,000	8,500	53,000	0	210	1			1- 53- 1
33.003-1-13	Heinick, David	77,200	7,600	77,200	0	210	1			1-121- 2
23.067-2-38	Helmase, Linda A.	84,500	5,500	84,500	0	210	1			1- 29- 5.4
42.050-2-7	Henderson, Wayne	53,800	5,900	53,800	0	210	1			1- 53- 4
16.002-2-18	Henry, Carter	56,200	17,900	56,200	0	240	1			1- 53- 5
16.034-1-22.11	Henry, Carter L.	5,400	5,400	5,400	0	314	1			1- 53- 6.11
16.034-1-24.12	Henry, Daniel N (LU)	75,200	6,800	75,200	0	210	1			
16.034-1-25	Henry, Gary	94,100	7,800	94,100	0	210	1			1- 53- 8
16.034-1-24.111	Henry, Gary D.	8,400	8,400	8,400	0	314	1			1- 53- 7
16.034-1-22.2	Henry, Glenn	82,600	7,600	82,600	0	210	1			1- 53- 6.2
16.034-1-21	Henry, James Orin (LU)	57,900	12,500	57,900	0	210	1			1- 53-11
32.002-3-41	Henry, Keitha	12,500	7,500	12,500	0	270	1			1-109-10
16.034-1-19	Henry, Wayne	71,800	6,200	71,800	0	210	1			1- 53-13
16.003-4-17.11	Herbstler, Klaus W.	87,100	7,300	87,100	0	210	1			1- 67-12
16.002-5-14	Herman, Margaret D.	210,400	11,600	210,400	0	210	1			1- 82- 5.15
16.002-5-13	Herman, Margaret D	8,000	8,000	8,000	0	314	1			1- 82- 5.13
24.004-1-22	Herne, Diane M (LU)	47,300	18,500	47,300	0	240	1			1- 53-14
23.002-3-2	Hess, Robert	9,700	9,700	9,700	0	311	1			
23.004-2-21.2	Hettis, Floyd R.	79,700	11,800	79,700	0	210	1			1- 34- 4.2
23.004-2-21.31	Hettis, Floyd R.	1,300	1,300	1,300	0	323	1			1- 34- 4.5
32.058-2-19	High Street Cemetery	6,500	6,500	6,500	0	695	8			8-139- 1
23.004-2-26	Hill, Glenn W. Jr.	6,500	6,500	6,500	0	314	1			
23.004-2-27	Hill, Glenn W. Jr.	28,900	12,300	28,900	0	270	1			1- 83-11
32.003-1-21	Hitsman, Daniel	31,100	14,600	31,100	0	271	1			
23.004-2-24	Hitsman, James	8,600	8,600	8,600	0	322	1			1-108- 1
23.004-2-25	Hitsman, James	48,700	6,200	48,700	0	210	1			1-108- 2
16.003-4-25	Hoerner, Ronald L. Jr.	95,800	21,700	95,800	0	210	1			
16.003-4-30	Hoerner, Ronald L. Jr.	3,300	3,300	3,300	0	311	1			
23.004-2-30	Hoistion, Richard J.	35,000	19,400	35,000	0	270	1			1- 19- 1
24.004-1-35	Hollenbeck, Dustin J.	100,000	7,300	100,000	0	210	1			1-113- 6
16.041-1-8	Holloway, William G (LU)	8,300	8,300	8,300	0	314	W 1			
32.058-3-15	Holmes, Jason A.	41,100	2,500	41,100	0	220	1			1- 64-15
32.058-3-16	Holmes, Jason A.	500	500	500	0	311	1			1-101-12
32.058-3-24	Holmes, Jason A.	23,800	2,900	23,800	0	210	1			1- 70-12
Page Totals	Parcels		37	1,744,800	313,400	1,739,800				

Parcel Id	Name	2013	2014		Res Pct	Prp Cls	O C	R S	T C	Account Nbr
		Total Av	Land Av	Total Av						
23.002-1-15.1	Hopsicker, L Thomas II	140,900	14,700	140,900	0	240	1			1-114- 6
32.001-1-9.12	Horton, Charles G.	7,200	7,200	7,200	0	314	1			1-117-12
32.001-1-9.11	Horton, Charles G. Jr.	47,100	8,500	47,100	0	210	1			
32.001-1-10	Horton, Sara	44,200	6,400	44,200	0	210	1			1-117-11
42.050-2-22	Hotaling, Lorren David	17,100	9,100	17,100	0	210	1			1- 54-11
42.050-2-20.1	Hotaling Lorren, David	13,500	13,500	13,500	0	314	1			1- 74- 4.1
16.034-1-11	Houle, Alan H.	106,600	7,400	106,600	0	210	1			1- 21- 6
16.026-5-10	Houle, Margaret E.	57,900	11,300	57,900	0	210	1			1- 54-12
42.002-1-1.3	Howard, Michael W.	100,000	15,900	100,000	0	210	1			
43.001-1-7	Huczel, Judith	93,500	17,800	93,500	0	240	1			1- 55- 3
43.001-1-11	Huczel, Judy	11,100	11,100	11,100	0	322	1			1- 55- 5
23.004-4-1.2	Huff, Mark S.	127,300	12,600	127,300	0	210	1			
23.066-1-8	Huff, Ronald A.	6,000	6,000	6,000	0	311	1			1-106- 2
32.067-6-6	Hughes, Brent S.	54,400	6,100	54,400	0	210	1			1- 55- 8
23.066-2-2	Hummell, Bonnie	37,100	6,100	37,100	0	210	1			1- 78- 1.1
32.059-2-25	Hunter, Adam J.	122,200	6,000	122,200	0	210	1			1- 10- 8
23.067-2-7.2	Hunter, Irene J.	18,900	7,000	18,900	0	270	1			1- 93-14.2
24.002-2-44	Hurley, William	7,700	7,700	7,700	0	314	1			
33.004-1-10.11	Huto, Keri A.	33,200	8,200	33,200	0	270	1			1- 26- 2
32.004-1-30	Illig, David William	61,700	6,700	61,700	0	270	1			1- 97- 8.3
32.004-1-17.16	Jackson, Esmond	5,700	5,700	5,700	0	312	1			
24.002-2-15	Jackson, Rocky	40,000	5,800	40,000	0	210	1			1- 98- 4
32.066-6-7	Jackson, Thomas G.	42,500	5,500	42,500	0	210	1			
32.050-1-8.1	Jacob, Kimberly J.	26,700	5,000	26,700	0	210	1			1- 56- 5
16.026-5-12	Jacob, Steve A.	83,700	7,200	83,700	0	270	1			1-122-13
43.001-1-4	Jandreau, Alexander	15,400	10,400	15,400	0	270	1			1- 56- 7
43.001-1-13.1	Jandreau, Harley P (Estate)	36,500	23,500	36,500	0	240	1			1- 56-10.1
43.001-1-3.1	Jandreau, Irene	29,500	11,800	29,500	0	210	1			1- 57- 2
23.002-1-9.1	Jandreau, Jesse	4,500	4,500	4,500	0	311	1			1- 30- 8.1
23.002-1-9.2	Jandreau, Jesse	62,000	6,400	62,000	0	210	1			1- 30- 8.2
43.001-1-3.2	Jandreau, Lloyd E.	8,300	6,400	8,300	0	270	1			
16.004-3-17.2	Jandrew, James J. Jr.	3,500	3,500	3,500	0	314	1			1- 59-7
32.066-6-4.2	Jandrew, Roland	42,200	6,700	42,200	0	270	1			
32.058-2-10	Jarrett, Dirk S.	41,800	4,900	41,800	0	210	1			1- 5- 5
32.058-2-9	Jarrett, Dirk Steven	44,100	3,900	44,100	0	210	1			1- 17-10
24.002-3-5.1	Jarrett, Frederick C.	92,000	9,500	92,000	0	210	1			1- 47- 9.2
32.002-2-15	Jarvis, Aaron B.	84,200	6,300	84,200	0	210	1			1- 44-10
Page Totals	Parcels		37	1,770,200		316,300		1,770,200		

Parcel Id	Name	2013	2014		Res Pct	Prp Cls	O C	R S	T C	Account Nbr
		Total Av	Land Av	Total Av						
32.002-3-9	Jay, Jeffrey A.	56,000	6,100	56,000	0	210	1			1- 10- 9
32.002-3-32.122	Jay, Jeffrey A.	500	500	500	0	314	1			
32.067-1-20.1	Jenkins, Diana M.	75,000	10,600	75,000	29	425	1			1- 17-15
33.003-1-15.1	Jenkins, Diana M.	5,600	5,600	5,600	0	322	1			1- 54-15
23.003-2-16.1	Jenkins, Harold J.	84,500	9,900	84,500	0	210	1			1-122- 5
16.003-2-3.411	Jenkins, Jennifer	157,000	16,100	157,000	0	210	W 1			1- 82- 5.16
33.003-1-15.2	Jenkins, Shawn M.	77,200	10,000	77,200	0	210	1			
24.002-2-6.1	Jenne, James H.	116,200	9,400	116,200	0	210	1			1- 81-13
24.002-2-6.4	Jenne, James H.	5,800	5,800	5,800	0	314	1			
24.002-3-14.2	Jenne, Stephen	70,000	10,000	70,000	0	270	1			
24.002-3-19	Jenne, Steven	5,000	5,000	5,000	0	311	1			
16.004-2-11	Jessmer, Mary A.	56,200	14,600	56,200	0	210	1			1- 83- 2
16.004-3-68	JMT Property Associates, LLC	263,900	16,400	263,900	0	449	1			1- 92- 4
32.002-5-8	Jochum, Suzanne H.	42,300	6,100	42,300	0	210	1			1- 68- 4
16.003-4-28.1	Jock, Ernest L. Jr.	135,600	9,560	135,600	0	210	1			
25.001-1-51	Johnson, Bobbie L.	129,800	11,500	129,800	0	240	1			
16.004-2-53	Johnson, Elizabeth	54,600	7,300	54,600	0	270	1			
24.001-1-15	Johnson, Glen G.	25,400	5,700	25,400	0	210	1			1- 6-12
33.003-1-22.11	Johnston, Edward C (Etal)	21,000	21,000	21,000	0	322	1			1- 54- 2.1
32.066-1-14	Johnston, Rick	90,000	6,000	90,000	0	210	1			1- 44- 2
32.004-2-31.1	Johnston, Robert C.	77,100	23,500	77,100	0	240	1			
16.041-1-13	Jolley, Aaron M.	3,000	3,000	3,000	0	314	1			
24.004-1-14	Jones, Cyrus E.	500	500	500	0	314	1			1- 58- 8
24.004-1-76	Jones, Cyrus E.	40,000	20,100	40,000	0	270	1			
24.004-2-14	Jones, Cyrus E.	14,400	9,400	14,400	0	270	1			1-119- 5
32.058-6-17	Jones, John Scott (LC)	20,100	4,500	20,100	0	210	1			1- 89-14
24.001-2-5	Jones, Julie	11,500	11,500	11,500	0	310	1			1-115- 4
42.050-2-8	Jones, Kirk	68,100	7,100	68,100	0	210	1			1-125-10
32.059-2-44	Jones, Robert F.	75,000	6,000	65,000	0	210	1			
33.001-1-10	Jones, Robert W.	6,200	6,200	6,200	0	322	1			1- 56-12
32.002-4-8	Joseph-John, Liza	13,600	13,600	13,600	0	322	1			1- 26-10
42.050-2-6	Joslin, Rebecca L.	22,000	6,100	22,000	0	210	1			1- 88-12
32.058-2-22	Joy, Robert E.	25,500	4,600	25,500	0	312	1			
32.058-1-8	Judware, April	13,500	6,100	13,500	0	270	1			1-107-12
23.004-6-9	Juhasz, Richard L.	5,900	5,900	5,900	0	314	1			1- 34-15.3
32.066-5-7	Kaiser, Frank W.	62,100	6,100	62,100	0	220	1			1- 60-15
23.003-2-5	Kalaskie, Frank E.	31,900	22,500	31,900	0	270	1			1-115-11

Parcel Id	Name	2013	2014		Res Pct	Prp Cls	O C	R S	T C	Account Nbr
		Total Av	Land Av	Total Av						
23.067-1-37	Kalman, Robert	8,400	8,400	8,400	0	311	1			1-130-11
23.075-1-2	Kalman, Robert	25,000	5,900	25,000	0	210	1			1- 49- 5
24.001-2-10.3	Karlberg, Stephen L.	56,900	8,100	56,900	0	210	1			
32.058-4-22.1	Kauffman, Louis H.	51,100	5,000	51,100	0	210	1			1- 59- 6
32.058-4-23	Kauffman, Louis H.	2,200	2,200	2,200	0	311	1			1- 64-10
32.002-5-18	Keese, Wesley J.	19,600	7,900	19,600	0	270	1			1- 15- 6
16.003-4-18.1	Kellison, Loren H.	100,400	12,300	100,400	0	210	1			1- 59- 8.1
32.059-5-2	Kellison, Patrick E.	17,900	4,800	17,900	0	210	1			1- 88- 5
16.084-1-24	Kenneth LeRoy Jacks Family	113,100	5,800	113,100	0	210	1			
23.083-2-15	Kentner, Ray Kenneth	82,200	13,400	82,200	0	411	1			1-100-15
32.002-4-12	Kerr, Elizabeth	47,200	8,300	47,200	0	210	1			1- 59-13
32.057-2-2	Kerr, Robert E.	60,000	6,300	60,000	0	210	1			
24.002-2-28	Kimble, Barbara	109,000	14,300	109,000	0	240	1			1- 66- 5
24.004-3-1.2	Kimble, Barbara	10,800	10,800	10,800	0	322	1			1- 55-15.32
24.004-3-1.3	Kimble, Barbara	8,000	8,000	8,000	0	322	1			1- 55-15.33
16.004-3-13	Kimble, Scott	70,000	8,000	70,000	0	210	1			1- 41-12
16.004-3-15	Kimble, Scott	23,100	8,100	23,100	0	270	1			1-124-15
33.003-1-3.211	King, Alice J (LU)	64,000	12,000	64,000	0	240	1			1- 29-13.2
33.003-1-3.212	King, Alice J (LU)	9,500	9,500	9,500	0	322	1			
32.066-1-5	King, Bernard	87,400	5,300	87,400	0	210	1			1- 60- 4
23.074-1-9	King, Gregory A.	31,900	7,600	31,900	0	270	1			1- 34-10
33.003-1-3.22	King, Lorraine M.	66,200	9,000	66,200	0	210	1			
16.004-3-56	Kingsley, Bryan A.	15,200	9,300	15,200	0	270	1			1- 39-15
24.004-3-18.2	Kishpaugh, Wayne	5,740	5,740	5,740	0	314	1			1- 24-15.2
32.059-2-38	Kissam, John P.	25,600	5,400	25,600	0	210	1			1-116-13
24.004-3-21	Kissel, Sandra	46,400	5,600	46,400	0	210	1			1- 24-14
42.050-2-26.21	Kocher, Ann	15,100	5,100	15,100	0	210	1			1- 64-13.2
16.004-3-53	Kocienski, Christopher J.	38,300	12,500	38,300	0	210	1			1- 43-15
24.001-1-44.112	Kocienski, Raymond E.	90,400	16,900	90,400	0	210	1			
33.001-1-32	Kokinda, Adam J.	30,500	30,500	30,500	0	322	1			1- 33-14
32.058-5-1	Kovach, Joseph B.	24,900	5,600	24,900	0	210	1			1- 52- 1
32.066-5-22	Kovach, William J.	47,400	4,900	47,400	0	210	1			1- 89- 7
16.084-1-5	Kowalchuk, Ann	87,600	9,300	87,600	0	210	1			1- 29-14
24.001-3-18	Kozlowski, Joseph	4,570	4,570	4,570	0	322	1			1-108- 7.23
16.002-5-10	Kozsan, James F.	125,550	9,000	125,550	0	210	W 1			1-82-5.4
23.003-2-4	Krywaczyk, Melinda	46,700	21,700	46,700	0	240	1			1- 77-12
25.001-2-24	Kyle Cemetery	6,000	6,000	6,000	0	695	8			8-139- 7
Page Totals	Parcels	37	1,673,860	333,110	1,673,860					

Parcel Id	Name	2013	2014		Res Pct	Prp Cts	O C	R S	T C	Account Nbr
		Total Av	Land Av	Total Av						
16.041-1-5	Laba, Richard	5,000	5,000	5,000	0	314	W	1		
16.041-1-4	Laba, Robert P (LU)	500	500	500	0	314		1		
32.066-6-1	Labaff, Hattie J.	64,900	6,500	64,900	0	210		1		1-109- 9.3
42.050-2-16	Labar, Barry	77,000	9,800	77,000	0	210		1		1- 51- 7
33.002-1-9	Labar, Earl Fred	13,000	11,800	13,000	0	270		1		1- 61- 6
23.003-2-11.121	Labar, Randy	98,800	16,100	98,800	0	240		1		1- 71- 7.12
32.058-2-24	LaBarge, Craig M.	83,200	7,100	83,200	0	210		1		1- 81- 5
32.058-2-6	LaBarge, Donald	54,000	4,200	54,000	0	210		1		1- 61-11
33.001-2-2.1	LaBarge, Donald H.	84,700	14,700	84,700	0	240		1		1-129-14
32.058-6-10.1	LaBarge, Jamie N.	30,900	5,000	30,900	0	210		1		1- 84- 8
32.003-1-5	LaBarge, John W.	1,250	1,250	1,250	0	314		1		1- 75- 8.2
32.004-1-28	LaBarge, John W.	17,300	17,300	17,300	0	321		1		
32.004-1-26.123	LaBarge, John W (LU)	109,700	13,800	109,700	0	210		1		
32.066-7-2	LaBarge, Lawrence W.	31,900	3,400	31,900	0	210		1		1- 33-11
32.067-3-13	LaBarge, Lawrence W.	51,700	6,300	51,700	0	210		1		1- 27-13
32.058-3-13	LaBarge, Robert G.	70,100	6,200	70,100	0	210		1		1- 38-15
16.026-5-4	Labarge, Robert R.	56,300	3,000	56,300	0	210		1		1- 22-11
23.067-2-34	Labarge, Stephen	127,300	6,100	127,300	0	210		1		
32.067-4-8	Labarre, Joanne	31,300	4,000	31,300	0	210		1		1- 76- 3
23.060-1-11	LaBrake, Louis J (LU)	126,400	11,900	126,400	0	210		1		1-113-12
23.067-2-13	Labrake, Steven H.	77,000	5,900	77,000	0	210		1		1-124- 3
16.004-2-50	LaClair, June I.	26,400	5,600	26,400	0	270		1		1-122- 4
23.003-2-19.11	LaClair, Robert J.	11,000	11,000	11,000	0	105		1		1- 22- 9
23.003-2-20.11	LaClair, Robert J.	11,300	11,300	11,300	0	322		1		1- 22-10
16.004-3-49.1	LaCombe, Henry P.	5,800	5,800	5,800	0	314		1		1-112-15.1
* 16.071-1-11	Lacourse, Steve	138,800	18,700	138,800	0	484		1		1- 62- 7
16.071-1-11.1	Lacourse, Steve		14,700	134,800	0	484		1		1- 62- 7
32.002-3-31.111	Lacroix, Constance M.	60,800	10,800	60,800	0	312		1		1-119- 4.1
23.067-2-44	Ladue, Albert	70,700	6,700	70,700	0	210		1		1- 62- 8
23.067-2-45	Ladue, Albert	32,300	6,700	32,300	0	210		1		1- 63- 8
32.058-6-14	Ladue, Angus	45,600	5,100	45,600	0	220		1		1- 28- 9
32.058-6-15	Ladue, Angus	18,000	4,300	18,000	0	220		1		1- 28- 8
32.058-6-16	Ladue, Angus	49,400	5,500	49,400	0	220		1		1- 62- 9
17.077-1-18	LaDue, Bruce S.	85,000	8,700	85,000	0	210		1		1- 64- 2.2
32.002-3-26.311	LaDue, Charles	72,700	14,000	72,700	0	240		1		1- 62-10
16.081-2-4	LaDue, Dorothy S.	34,000	6,800	34,000	0	210		1		1- 63- 3
24.004-1-62	LaDue, Frank W.	30,000	4,500	30,000	0	210		1		1- 58- 9

Parcel Id	Name	2013	2014		Res Pct	Prp Cls	O C	R S	T C	Account Nbr
		Total Av	Land Av	Total Av						
24.004-3-28	LaDue, Frank W.	50,000	8,700	50,000	0	210	1			1- 62-13
24.004-3-35.1	LaDue, Frank Wm	8,300	8,300	8,300	0	322	1			1- 63- 1
24.004-3-33.12	LaDue, Harry	1,500	1,500	1,500	0	314	1			
24.004-3-34.11	Ladue, Harry Charles	61,900	8,500	61,900	0	210	1			1- 62-15.2
23.075-2-21	Ladue, James	44,700	4,800	44,700	0	220	1			1- 99- 7
23.075-2-22	Ladue, James	48,500	4,800	48,500	0	210	1			1-105-11
23.003-2-32	Ladue, Joseph Jr.	5,600	5,600	5,600	0	323	1			1- 63- 6
23.004-1-20	Ladue, Joseph Jr.	4,100	4,100	4,100	0	322	1			1- 63- 7
23.003-2-23.1	LaDue, Keith	2,380	2,380	2,380	0	322	1			1- 14- 3
23.003-2-24	LaDue, Keith	1,680	1,680	1,680	0	322	1			1- 14- 1
23.004-1-19.1	LaDue, Keith	70,000	10,000	70,000	0	210	1			1- 69- 4.2
23.004-1-24	LaDue, Keith	51,100	17,000	17,000	0	240	1			
23.004-1-25	LaDue, Keith	6,200	6,200	6,200	0	330	1			
23.004-7-27	Ladue, Keith	3,250	3,250	3,250	0	323	1			
23.003-2-3	Ladue, Keith T.	17,500	17,500	17,500	0	322	1			1-115- 5
23.003-2-25	Ladue, Keith T.	16,500	16,500	16,500	0	322	1			1-105- 4
23.003-2-31.1	Ladue, Keith T.	500	500	500	0	323	1			
23.003-2-31.2	Ladue, Keith T.	300	300	300	0	323	1			
23.004-2-29	Ladue, Keith T.	4,500	4,500	4,500	0	311	1			1- 31-11
23.004-6-4	Ladue, Keith T.	17,700	17,700	17,700	0	323	1			1-105- 3.1
23.067-1-28	Ladue, Nancy	6,300	6,300	6,300	0	314	1			1-108-14
23.067-1-29	Ladue, Nancy	5,000	5,000	5,000	0	311	1			1- 63- 5.1
24.001-3-29	LaDue, Paul	4,200	4,200	4,200	0	322	1			1-108- 7.14
24.001-3-34	LaDue, Paul	5,700	5,700	5,700	0	314	1			1-108- 7.7
33.001-1-5	Ladue, Shawn J.	18,800	14,800	18,800	0	270	1			1- 55-11
25.001-2-26	LaFave, Charles H.	23,500	8,000	23,500	0	210	1			1- 71-11
32.002-3-4	LaFave, Ronald G.	12,600	7,700	12,600	0	270	1			1-122-10
32.058-3-5	Lafay, Stephen G.	44,300	5,100	44,300	0	210	1			1- 52- 2
32.058-1-6	Lafay, William H.	32,600	5,500	32,600	0	210	1			1-107-14
16.003-2-6.1	LaFayette, Sidney H (LU)	86,100	14,900	86,100	0	210	W 1			1- 63-11
25.003-1-35	LaFlesh, Gene	84,650	10,250	84,650	0	433	1			1-107- 7.2
32.002-2-39.2	LaFleur, Darron (LC)	55,000	7,100	55,000	0	270	1			
32.002-2-43	Lafleur, Dennis	105,300	7,600	105,300	0	240	1			1- 63-12.1
32.002-2-17.23	Lafleur, Dennis B.	300	300	300	0	314	1			
32.002-2-45	LaFleur, Dennis B.	100	100	100	0	314	1			
24.001-1-27.1	Lafleur, Kevin	137,300	11,900	137,300	0	433	1			1- 23-10
16.003-4-19	LaGrow, William J.	10,600	10,600	10,600	0	322	1			1- 11- 4.2

Parcel Id	Name	2013	2014		Res Pct	Prp Cls	O C	R S	T C	Account Nbr
		Total Av	Land Av	Total Av						
16.003-4-24.112	Lagrow, William J.	3,300	3,300	3,300	0	311		1		
24.001-1-18	Lagrow, William J.	76,900	12,900	76,900	0	210		1		1- 11-15
24.001-1-21.2	Lagrow, William J.	6,500	6,500	6,500	0	323		1		
25.029-3-7	LaLonde, Timothy	91,300	8,500	91,300	0	210		1		
16.084-1-2	LaLonde, Timothy L.	55,300	5,600	55,300	0	210		1		1- 79- 2
32.002-4-9	Lam, Lisa	5,000	5,000	5,000	0	322		1		1- 27- 1
25.021-1-27	LaMay, Darren	120,000	6,000	120,000	0	210		1		
16.076-1-12	Lamay, Stanley	68,400	8,000	68,400	0	210		1		1- 22- 8
16.004-3-6	Lamb, Ryan S.	74,400	5,800	74,400	0	210		1		1-118- 7
16.034-1-18	Lamb, William C.	7,000	6,900	7,000	0	312		1		1- 12- 6
16.034-3-2	Lamb, William C.	81,300	6,600	81,300	0	210		1		1- 64- 7
16.034-3-17	Lamb, William C.	29,400	2,400	29,400	0	312		1		1-127- 7
16.004-3-35.121	Lambert, Gerald F.	20,100	20,100	20,100	0	323		1		
16.084-1-22	Lambert, Gerald F.	144,000	7,100	144,000	0	210		1		
32.002-1-16	Lamendola, Gloria	8,600	8,600	8,600	0	314		1		1- 34-15.1
17.077-1-24	Lancto, Mary	80,000	8,200	80,000	0	210		1		
32.002-2-3	Landoll, Michael J.	64,500	5,900	64,500	0	210		1		1- 99- 5
25.003-1-23	Landon, Weldon	59,000	5,700	59,000	0	210		1		1-127- 9
23.075-2-45	Laneuville, Leonard J.	1,000	1,000	1,000	0	311		1		
17.077-1-17	Laneuville, Norman J (Estate)	70,000	5,700	70,000	0	210		1		1- 64- 3.2
32.058-1-7	Lang, Kevin G.	33,100	5,800	33,100	0	210		1		1- 64-11
33.001-1-3.12	Langevin, Lynn	9,700	6,000	9,700	0	312		1		1- 31-5.12
24.004-1-47	Lanning, Brenda J.	42,900	9,400	42,900	0	210		1		1-106- 3
16.026-5-16	Lanning, Joy A.	37,500	6,000	37,500	0	210		1		1- 95-10
25.021-1-10	Lanning, Justin	58,800	7,500	58,800	0	210		1		1- 57- 9
16.004-3-62	Lanphear, Sam Sr.	49,300	14,600	49,300	0	210		1		1- 17- 7
16.004-3-8	Lapage, James T.	30,400	5,800	30,400	0	210		1		1- 20-15
23.068-2-17	LaPage, Kevin (LC)	8,500	6,000	8,500	0	210		1		
23.075-2-33	LaPage, Steve (LC)	47,600	6,400	47,600	0	210		1		1- 50- 2
42.002-2-3.122	LaPage, Wayne A. Jr.	48,100	8,700	48,100	0	210		1		
16.071-1-11.2	LaPlante, Denes		4,000	4,000	0	314		1		
16.003-4-24.12	LaPlante, Denes L.	3,200	26,250	152,650	0	210		1		
23.002-1-5	LaPlante, Jeremy F.	53,700	9,800	53,700	0	210		1		1- 79-11
16.003-4-11	LaPlante, Steven	20,000	5,600	20,000	0	220		1		1- 59-14
16.003-4-12	Laplante, Steven R.	43,600	16,600	43,600	0	260	W	1		
16.003-4-23	Laplante, Steven R.	3,400	3,400	3,400	0	314		1		
24.004-2-11	LaPointe, Ryan J.	60,100	11,500	60,100	0	240		1		1- 55-15.1

Page Totals Parcels 37 1,615,900 293,150 1,769,350

Parcel Id	Name	2013	2014		Res Pct	Prp Cls	O C	R S	T C	Account Nbr
		Total Av	Land Av	Total Av						
24.001-3-2	Laporta, Salvatore R (Trust)	3,000	3,000	3,000	0	314	1			1-108-17.25
25.021-1-19	LaPradd, Harold	29,700	3,900	29,700	0	210	1			1-126-9
16.034-3-6	LaPradd, Yancy	22,600	2,200	22,600	0	210	1			1-30-2
16.034-3-7.1	Lapradd, Yancy	23,300	12,300	23,300	0	270	1			1-30-4
23.004-2-31	LaRock, Stephen Anthony Jr.	3,900	3,900	3,900	0	311	1			1-83-12
23.067-2-16.1	Laroe, Dennis P.	92,100	7,400	92,100	0	210	1			1-7-3
24.004-3-37	LaRose, Sheri	11,700	6,700	11,700	0	270	1			1-84-12.3
25.001-1-44.12	LaRue, Janice	15,400	15,400	15,400	0	322	1			
32.058-2-8	Larue, Ronald J.	33,800	5,200	33,800	0	210	1			1-66-12
25.001-1-53	LaRue, William	71,800	17,900	71,800	0	240	1			1-66-4
43.001-1-9.12	Lashomb, Allan D.	130,300	34,700	130,300	0	240	1			
16.004-2-52.12	LaShomb, Audra	6,200	6,200	6,200	0	311	1			
16.004-2-18.112	Lashomb, Audra L.	29,200	7,700	29,200	0	270	1			
24.004-1-39	LaShomb, Bryan J.	49,500	8,200	49,500	0	210	1			1-67-8
24.001-2-10.1	Lashomb, Clark	40,200	39,200	40,200	0	312	1			1-66-14
24.001-2-10.2	Lashomb, Clark	87,000	7,900	87,000	0	210	1			
24.002-3-1	Lashomb, Clark	26,100	26,100	26,100	0	105	1			1-66-13
24.004-2-9.1	LaShomb, Dale	88,000	8,840	88,000	0	210	1			1-67-1.1
33.004-1-14	Lashomb, David A.	5,200	5,200	5,200	0	323	1			
33.003-2-18	Lashomb, David Allen	9,400	9,400	9,400	0	322	1			
32.059-4-5	LaShomb, Jeannine	39,600	6,800	39,600	0	210	1			1-67-6.1
24.002-3-10	Lashomb, Jeremy P.	62,800	21,400	62,800	0	240	1			1-87-4
23.003-2-7	Lashomb, Kenneth R.	6,100	6,100	6,100	0	314	1			1-67-7
24.001-1-47	Lashomb, Kimberly A.	43,300	4,400	43,300	0	210	1			1-71-1
16.073-1-7.1	Lashomb, Melody L.	24,500	4,800	24,500	0	210	1			1-28-1
24.001-2-9	Lashomb, Michael T.	76,000	8,200	76,000	0	210	1			1-66-15
24.004-1-23.1	LaShomb, Norman J.	35,200	8,200	35,200	0	270	1			1-19-12
23.003-2-6	LaShomb, Peter J.	52,200	21,600	52,200	0	240	1			1-67-9.1
16.003-4-15.1	Lashomb, Robert W.	69,600	12,800	69,600	0	210	1			
16.003-4-16.21	Lashomb, Robert W.	59,300	6,700	59,300	0	210	1			
24.001-1-40	Lashomb, Robert W.	25,300	5,700	25,300	0	210	1			1-59-9
24.004-1-29	LaShomb, Roger T.	70,500	8,900	70,500	0	210	1			1-73-15
24.001-1-3	Lashomb, Tommy L.	57,400	7,400	57,400	0	210	1			1-76-13
16.004-2-30	LaShomb, Wayne	69,100	27,900	69,100	0	240	1			1-73-6
32.059-7-1	Lashway, Donna L.	41,400	6,300	41,400	0	210	1			1-129-5
32.058-5-12	Lashway, Eugene W.	36,400	5,300	36,400	0	210	1			1-115-9
33.003-1-9	Lashway, Eugene W. Jr.	55,700	7,900	55,700	0	210	1			1-28-6
Page Totals	Parcels	37	1,602,800	401,740	1,602,800					

Parcel Id	Name	2013	2014		Res Pct	Prp Cls	O C	R S	T C	Account Nbr
		Total Av	Land Av	Total Av						
32.066-1-4.1	Lashway, Shirley M (LU)	69,100	6,300	69,100	0	210	1			1- 67-13
33.002-1-10	Lasiege, Keith	72,200	12,000	72,200	0	270	1			1- 67-14
33.002-1-11	Lasiege, Keith	51,600	11,400	51,600	0	210	1			1- 56- 2
33.002-1-5.2	Lasiege, Keith R.	8,000	6,300	6,300	0	323	1			
42.002-3-16.2	Latimer, Deborah J.	72,500	9,700	72,500	0	210	1			
24.002-2-27	Latrace, Barbara J.	62,100	8,000	62,100	0	210	1			1- 34- 1
24.002-2-25.113	Latrace, Darrin K.	59,700	8,900	59,700	0	270	1			
25.003-1-7	Lauber, Leonard W (LU)	79,400	19,500	79,400	0	280	1			1- 68- 2
23.004-1-22	Laughton, Charles	41,700	20,500	41,700	0	270	1			1- 69- 4.2
23.066-1-2	Laughton, Charles K.	13,900	11,400	13,900	0	270	1			1-69-4.2
32.002-3-1.22	Lauzon, Gerald R.	400	400	400	0	322	1			
32.002-3-34.2	Lauzon, Gerald R.	11,000	11,000	11,000	0	322	1			
23.059-2-7	Lauzon, Jennifer L.	88,000	5,600	88,000	0	210	1			1- 59-11
23.068-1-6.3	LaValley, Allan J.	103,400	7,700	103,400	0	210	1			1- 28-11.3
24.004-3-39	LaValley, Warren W.	80,300	9,200	80,300	0	210	1			1- 54-14
25.003-1-32	LaValley, Warren W.	5,500	5,500	5,500	0	311	1			1- 84-11
25.003-1-31	LaValley, Warren W. Sr.	18,200	8,200	18,200	0	271	1			1-123-15
32.058-2-20	Lavigne, Dale	41,800	4,400	41,800	0	210	1			1- 68- 7
32.066-6-3	LaVigne, Douglas T.	85,000	3,600	85,000	0	210	1			1-109- 9.22
32.059-2-29	Lavigne, Kenneth	6,800	6,800	6,800	0	311	1			1- 61- 7
32.059-2-32	Lavigne, Kenneth	45,000	6,500	45,000	0	210	1			
32.067-4-1	LaVigne, Kenneth	41,700	3,000	41,700	0	210	1			1- 70-13
32.067-4-2	LaVigne, Kenneth	40,000	6,600	40,000	0	433	1			1- 70-14
32.067-4-3	Lavigne, Kenneth	32,100	4,400	32,100	0	210	1			1- 70- 6
16.004-3-41.1	Lavigne, Myron H.	141,000	21,000	141,000	0	433	1			1- 79- 9
16.004-3-48	Lavigne, Myron H.	102,700	4,700	102,700	0	210	1			1- 79- 8
32.059-2-24	Lavigne, Robert	82,000	6,200	82,000	0	210	1			1- 70-11
16.034-1-31	Lawrence, Cynthia	64,200	7,900	64,200	0	270	1			1-120- 9
16.034-1-30	Lawrence, Patrick B.	59,100	5,300	59,100	0	210	1			1-100- 2
32.075-3-24	Lawrence, William	85,000	6,100	85,000	0	210	1			1- 71- 3
32.059-2-46.1	Lawrence, William R.	150,000	12,100	150,000	0	652	1			
23.067-1-25	Layaw, Jonathon P.	32,000	6,400	32,000	0	210	1			1-110- 2
23.066-1-31	Lazore, Gloria (LU)	49,200	7,700	49,200	0	210	1			1- 69- 6
23.066-1-4	Lazore, Kevin	13,600	11,600	13,600	0	270	1			
23.075-2-6	Leach, Constance B.	33,000	4,100	33,000	0	210	1			1- 71- 5
24.003-1-14.1	LeBire, Nancy K.	79,500	12,300	79,500	0	240	1			1- 95- 7
16.003-3-8	Lebire, Steven D.	108,200	12,700	108,200	0	210	1			

Page Totals

Parcels

37

2,128,900

315,000

2,127,200

Parcel Id	Name	2013	2014		Res Pct	Prp Cts	O C	R S	T C	Account Nbr
		Total Av	Land Av	Total Av						
16.003-3-11.2	Lebire, Steven D.	6,500	6,500	6,500	0	314	1			
32.058-4-27	Lee, Laraine P.	2,000	2,000	2,000	0	311	1			8-138-13
32.058-4-28	Lee, Michael J.	37,600	3,900	37,600	0	210	1			1- 71-10
16.034-1-15	Leggue, Constance I.	68,000	6,700	68,000	0	270	1			1- 17- 2
23.059-2-10	Leigh, Joan A.	115,000	6,200	115,000	0	210	1			1- 28-12.2
16.034-1-17	Lemieux, Pierre	4,400	4,400	4,400	0	311	1			1- 71-12
32.002-5-14.1	Leonard, Brian P.	116,700	27,300	116,700	0	116	1			1- 71- 8.11
32.066-4-6	LeValley, Elizabeth (LC)	18,100	5,500	18,100	0	270	1			1- 65- 8
16.084-1-21	Locy, Chad J (LC)	82,400	12,900	82,400	0	210	1			1-112- 9.1
25.021-1-3.1	Locy, Jerry	53,000	5,600	53,000	0	210	1			1- 72- 6
23.059-1-1	Logalbo, Elizabeth	121,200	4,800	121,200	0	210	1			1-108-12
32.067-5-7	Logan, Sharon	72,000	5,800	72,000	0	210	1			1-105- 1
32.066-7-8	Long, Sueann N (LU)	17,000	4,400	17,000	0	210	1			1- 75-12
25.001-1-20	Lord, Pierre J.	23,600	5,600	23,600	0	270	1			1- 45-10
32.004-1-17.12	Loucky-Ramsey, Joanna R.	118,300	18,000	118,300	0	240	1			
32.058-4-30.1	Louissaint, Anne Philomena	20,200	4,800	20,200	0	270	1			1- 85- 1
16.034-3-8.1	Love, Freddy	45,900	4,100	45,900	0	210	1			1-118- 2
32.003-1-9	Lozipone, Michael D.	79,500	17,700	79,500	0	240	1			1- 72- 8
32.067-4-6.12	Lustyik, Donald G.		3,000	6,000	0	220	1			
32.058-6-33.1	Lynch, Philip M. Jr.	1,500	1,500	1,500	0	330	1			1- 88-10
32.058-6-34	Lynch, Philip M. Jr.	72,200	6,700	72,200	0	642	1			1- 26-13
23.067-1-20.1	Lyons, Derek E.	63,000	7,000	63,000	0	240	1			1-104-10
23.067-1-20.2	Lyons, Derek E.	130,000	10,600	130,000	0	210	1			
23.066-2-3	Lyons, Edward G.	68,650	7,000	68,650	0	210	1			1- 86- 6
23.067-1-3.2	Lyons, Edward G.	4,400	4,400	4,400	0	311	1			
25.001-1-45.2	Lyons, Linda	17,500	9,500	17,500	0	270	1			
23.075-2-14.11	Lytte, Cindy	39,600	12,600	39,600	0	447	1			1-117- 3.1
32.002-4-5.1	Lytte, Cindy	54,600	12,100	54,600	0	210	1			1- 60-10
32.059-3-1.2	Lytte, Cindy	120,400	16,500	120,400	0	443	1			
42.002-3-17.111	Mac Donald, Mary Jane	85,300	11,800	85,300	0	240	1			1- 72-14.1
23.067-2-20.1	MacIntire, William	107,900	6,100	107,900	0	210	1			1- 72-15
42.004-1-5.2	Macintire, William J.	69,100	15,100	69,100	0	210	1			
25.001-1-58	Maclennan, Carol A.	62,600	6,300	62,600	0	210	1			1- 11-13.1
25.021-1-8	Major, Anthony	65,000	4,000	65,000	0	210	1			1- 99- 3
32.001-1-27	Malette, Marilyn M (LU)	18,100	8,300	18,100	0	270	1			1- 79-15.2
32.066-6-4.1	Malone, David H.	8,200	8,200	8,200	0	311	1			1-109- 9.11
43.001-1-12	Malone, George H (LC)	17,500	12,500	17,500	0	210	1			1- 57- 4
Page Totals	Parcels		37	2,006,950		309,400		2,012,950		

Parcel Id	Name	2013	2014		Res Pct	Prp Cls	O C	R S	T C	Account Nbr
		Total Av	Land Av	Total Av						
24.003-3-5	Malone, Howard	1,600	1,600	1,600	0	322	1			1-108- 7.4
24.003-3-7	Malone, Howard J.	15,600	9,600	15,600	0	270	1			1-108- 7.2
24.003-3-8	Malone, Howard J.	30,800	15,850	30,800	0	271	1			1-128-12
23.068-3-10	Malone, Howard Joseph	15,600	6,300	15,600	0	270	1			1-110- 7
32.004-1-23.3	Malone, Howard Joseph	12,500	7,500	12,500	0	270	1			1- 97- 9.3
16.034-3-15	Malone, Lloyd	38,800	4,900	38,800	0	210	1			1- 25- 1
16.034-3-16	Malone, Lloyd J.	7,100	7,100	7,100	0	311	1			1- 51- 5
32.004-1-26.11	Malone, Molly J.	119,200	11,500	119,200	0	210	1			1- 75- 8.1
24.001-1-4	Manchester, Dennis	82,000	6,800	82,000	0	210	1			1- 50- 6
16.026-5-3.12	Mandigo, Ronald W.	95,000	4,000	95,000	0	210	1			
16.026-5-7	Mandigo, Ronald W.	18,500	6,800	18,500	0	270	1			1-48-15.1
24.002-2-19.11	Maneeley, Kenneth	69,000	4,900	69,000	0	210	1			1- 79-10
24.004-1-38.21	Mangel, Rosalie A.	25,000	13,600	25,000	0	449	1			1- 75- 1.2
32.066-1-7	Manley, Martin	72,000	6,100	72,000	0	210	1			1- 75-14
32.067-3-4	Marcellus Gas Corp	25,000	10,300	25,000	0	432	1			1- 89-11
24.001-3-24	Maresca, Tina Iyalla	1,925	1,925	1,925	0	314	1			1-108- 7.29
42.002-3-1.11	Margittay, John	76,500	8,100	76,500	0	210	1			1- 73- 9
42.002-3-1.131	Margittay, John	140,450	32,450	140,450	0	240	1			
42.002-3-28.1	Margittay, John	17,000	17,000	17,000	0	323	1			
42.002-3-33	Margittay, John	250	250	250	0	105	1			
32.004-2-25.1	Margittay, John P.	6,000	6,000	6,000	0	312	1			1- 69-13
32.004-2-34	Margittay, John P.	4,000	4,000	4,000	0	322	1			
33.003-1-28.3	Margittay, John P.	250	250	250	0	322	1			
42.002-3-1.122	Margittay, John P. Jr.	82,500	6,400	82,500	0	210	1			
42.002-3-3.113	Margittay, John P. Jr.	1,000	1,000	1,000	0	314	1			
43.001-1-2.1	Margittay, John P. Jr.	8,600	8,600	8,600	0	105	1			1- 73-10
43.001-1-2.2	Margittay, John P Jr	10,700	10,700	10,700	0	720	1			
42.050-2-18	Markel, Wayne R.	29,300	8,900	29,300	0	210	W 1			1- 39- 1
33.004-1-3.11	Markham, Sheila G.	53,000	26,600	53,000	84	114	1			1- 77- 1
24.002-2-26.12	Marks, Margaret M.	71,800	8,500	71,800	0	210	1			
24.001-1-39	Marks, Nancy	26,300	3,200	26,300	0	210	1			1-129- 1
32.004-2-12.1	Marschean, Michael S.	44,625	44,625	44,625	0	322	1			1- 68- 9.1
32.058-2-36	Marston, David S.	75,250	6,200	75,250	0	210	1			1- 84- 4
25.021-1-2	Martell, Michael	61,000	6,300	61,000	0	210	1			1- 99- 1.2
24.004-3-34.12	Martell, Russell	29,600	8,000	29,600	0	270	1			
23.066-1-16	Martin, Chris A.	24,000	4,000	24,000	0	280	1			1-105- 2
33.003-1-4.1	Martin, Daryl W.	30,100	16,600	30,100	0	240	1			1-130- 1

Page Totals

Parcels

37

1,421,850

346,450

1,421,850

Parcel Id	Name	2013	2014		Res Pct	Prp Cls	O C	R S	T C	Account Nbr
		Total Av	Land Av	Total Av						
23.003-2-15	Martin, Dorrان H.	15,750	15,750	15,750	0	322	1			1- 33- 2
33.003-1-18	Martin, Dr Elda S (Etal)	27,500	27,500	27,500	0	323	1			1- 73-12
33.003-1-2	Martin, John W.	36,600	36,600	36,600	0	322	1			1- 74- 1
33.003-1-16	Martin, John W.	16,000	16,000	16,000	0	323	1			1- 73-13
24.003-2-1.21	Martin, Mary	17,300	4,100	17,300	0	270	1			1-112- 8
32.059-2-26	Martin, Nichole T.	77,000	6,000	77,000	0	210	1			1- 70- 8
32.066-5-9	Martin, Richard A.	28,100	3,800	28,100	0	210	1			1- 52- 3
32.075-1-8	Martin, Tracy M.	30,750	6,300	30,750	0	210	W 1			1- 44- 7
32.075-1-3	Martinez, Charlene (Estate)	6,500	6,500	6,500	0	311	1			1- 18-12
32.001-1-18	Maslin, Aaron	9,200	9,200	9,200	0	322	1			1- 40- 9
23.075-2-30	Maslin, Darian L.	27,000	6,400	27,000	0	210	1			1-105-10
23.067-2-3	Maslin, David	30,000	6,000	30,000	0	449	1			1-114-18
23.083-2-20	Mason, Carol	67,600	15,300	67,600	0	411	1			
16.081-2-6	Mason, Jonathan	84,800	6,500	84,800	0	210	1			1- 87-12
33.004-1-8.1	Mason, Wesley A Sr (LU)	46,400	7,700	46,400	0	270	1			1- 25-15.2
43.001-1-14.31	Matott, Paul	45,800	7,200	45,800	0	270	1			1-119- 3.3
23.068-3-23	Matson, Wendell	30,600	7,100	30,600	0	210	1			1- 74-12
16.003-4-28.2	Matthes, Stephen W.	165,000	8,660	165,000	0	210	1			
33.001-1-31	Matthews, Jeanna	4,300	4,300	4,300	0	105	1			
32.075-2-4	Matthie, Keith B.	59,000	5,600	59,000	0	210	1			1-106- 7
25.003-1-2	Maxfield, Warren H.	76,900	18,300	76,900	0	240	1			1-120- 8.2
24.004-3-35.2	Maynard, David M.	85,000	8,900	85,000	0	210	1			
16.004-2-51	McCaffrey, Patrick	44,000	5,900	44,000	0	210	1			1- 55-12
25.003-1-41	McCann, Michael	3,100	3,100	3,100	0	323	1			1- 99- 14
25.003-1-11.1	McCann, Michael J.	84,900	6,600	84,900	0	210	1			1- 56- 4
25.001-1-33.2	McCarthy, Brent	84,800	6,400	84,800	0	270	1			1-131-19.2
24.004-1-65.1	McCarthy, Kimberly	140,000	7,100	140,000	0	210	1			
24.004-1-67	McCarthy, Kimberly	8,100	8,100	8,100	0	314	1			
24.004-3-15	McCarthy, Thomas	56,400	6,400	56,400	0	210	1			1- 75- 5
24.003-1-7	McCarthy, Timothy R.	16,400	16,400	16,400	0	322	1			1- 12- 7
16.003-3-11.1	McCarty, Charles E.	120,000	19,600	120,000	0	210	1			1-82-5.111
32.004-1-34	McClure, Conrad G.	6,200	6,200	6,200	0	311	1			
32.004-1-26.2	McClure, Hollis (LU)	93,900	11,400	93,900	0	210	1			1- 75-8.1
42.002-2-6	McClure, Kern	65,200	15,900	65,200	0	240	1			1- 73-11
32.003-1-22	McClure, Kern K.	8,700	8,700	8,700	0	321	1			
42.050-2-23	McClure, Kern K.	4,500	4,500	4,500	0	314	1			1- 74- 6
42.050-2-33.1	McClure, Kern K.	5,700	5,700	5,700	0	314	1			1- 95- 4
Page Totals	Parcels		37	1,729,000		365,710		1,729,000		

Parcel Id	Name	2013	2014		Res Pct	Prp Cls	O C	R S	T C	Account Nbr
		Total Av	Land Av	Total Av						
33.001-1-18.1	McClure, Larry	123,000	16,850	123,000	0	240	1			1- 33-12.1
* 33.001-1-18.2	Mcclure, Larry	9,700	9,700	9,700	0	323	1			1- 33-12.2
33.001-1-18.21	Mcclure, Larry		9,700	9,700	0	323	1			1- 33-12.2
32.001-1-31	McClure, Scot L.	8,600	8,600	8,600	0	322	1			
23.083-3-12	McComber, Dale J.	35,000	5,000	35,000	0	210	1			1- 75-10
24.001-3-37	McConnell, Robert A.	6,900	6,900	6,900	0	314	1			1-128- 2
32.002-2-41	McConnohie, Larry	9,800	9,800	9,800	0	311	1			
32.002-4-1.1	McConnohie, Larry R.	4,600	4,600	4,600	0	330	1			1- 57-14
32.002-4-2.2	McConnohie, Larry R.	102,200	17,500	102,200	0	710	1			
32.002-4-2.11	McConnohie, Larry R.	110,800	13,100	110,800	0	475	1			1- 58- 2
32.002-4-4.1	Mconnohie, Larry R.	3,300	3,300	3,300	0	330	1			1- 58- 1.1
23.083-4-2.1	McConnohie, Larry Robert	2,500	2,500	2,500	0	105	1			1- 13- 5
32.002-2-42	McConnohie, Larry Robert	47,000	42,000	47,000	0	312	1			1-108-10.1
33.001-1-26.31	McConnohie, Larry Robert	8,700	8,700	8,700	0	105	1			1- 56-13.3
33.001-2-22.12	McDonald, Darrel L.	85,300	12,800	85,300	0	270	1			
23.003-2-20.12	McDonald, Kyle	38,800	7,100	38,800	0	240	1			
24.001-1-8.12	McDonald, Patrick A.	70,900	10,200	70,900	0	210	1			
32.002-2-39.3	McDonald, Rodney W.	5,400	5,400	5,400	0	311	1			
32.002-5-6	McElwain, Todd	44,000	6,700	44,000	0	210	W 1			1-103-14
32.002-1-6.2	McGee, Ann Therese	11,400	6,400	11,400	0	270	1			1- 29-12.2
32.067-1-7.1	McGee, Irene (Estate)	1,000	1,000	1,000	0	311	1			
24.003-1-15.111	McGee, Viola (Estate)	18,000	17,500	18,000	0	240	1			1-125-12
23.067-2-14	McGinnis, James E.	85,000	5,800	85,000	0	210	1			1- 62- 3
32.059-2-22	McGinnis, Jean	88,050	5,400	88,050	0	411	1			1-130- 2
32.059-2-47	McGinnis, Jean O.	4,100	4,100	4,100	0	311	1			
33.001-2-22.112	McGinnis, Richard D.	89,400	20,300	89,400	0	112	1			
16.003-2-3.31	McGlaughlin, Allen	114,300	14,400	114,300	0	210	W 1			1- 82- 5.3
32.066-1-3	McGrath, Beth M.	74,000	5,300	74,000	0	210	1			1- 97- 7
33.001-1-22.2	McGrath, Kenneth J.	50,840	20,140	50,840	0	271	1			1- 60- 1.2
32.066-2-6	McGrath, Thomas P.	54,200	4,700	54,200	0	210	1			1- 54- 7
32.066-2-15	McGrath, Thomas P.	3,100	3,100	3,100	0	311	1			1- 52-11
16.034-1-9.1	McGregor, Brandon M.	64,000	5,800	64,000	0	210	1			1- 91- 1.1
16.034-1-9.2	McGregor, Brandon M.	3,300	3,300	3,300	0	311	1			1- 91- 1.2
32.058-5-6	McGregor, Debra	53,000	5,600	53,000	0	210	1			1- 84-13
23.075-2-36	McGregor, Donald	57,110	6,500	57,110	0	270	1			1-117- 5
32.002-2-37.1	McGregor, Edward J (Estate)	70,000	7,500	70,000	0	210	1			
23.066-1-10	McGregor, Elaine M.	16,000	6,000	16,000	0	270	1			1- 91- 5

Page Totals

Parcels

36

1,563,600

333,590

1,573,300

Parcel Id	Name	2013	2014		Res Pct	Prp Cls	O C	R S	T C	Account Nbr
		Total Av	Land Av	Total Av						
32.002-2-17.1	McGregor, Ernest	3,700	3,700	3,700	0	323	1			1- 29- 1
* 32.002-2-26.12	McGregor, Ernest	11,000	11,000	11,000	0	322	1			
* 32.002-2-26.121	McGregor, Ernest		11,000	11,000	0	322	1			
* 32.002-2-50	McGregor, Ernest		1	1	0	314	1			
* 32.002-2-52	McGregor, Ernest		1	1	0	314	1			
32.002-2-53	McGregor, Ernest		12,000	12,000	0	322	1			
32.002-2-28	McGregor, Ernest J.	48,300	6,900	48,300	0	210	1			1- 77- 5
32.002-2-29.11	McGregor, Ernest J.	70,000	40,000	70,000	0	240	1			1- 30- 1
24.001-1-43.1	McGregor, Gary J.	106,000	12,600	106,000	0	470	1			1- 19- 6.1
23.068-2-6	McGregor, Paul	4,300	4,300	4,300	0	314	1			1- 23-11
23.068-3-12	McGregor, Paul	26,400	4,300	26,400	0	210	1			1- 22-14
23.068-3-15	McGregor, Paul	2,600	2,600	2,600	0	311	1			1- 62- 1
23.083-3-5	McGregor, Paul	5,600	5,100	5,600	0	270	1			1-112-12
23.083-4-5	McGregor, Paul	84,900	6,600	84,900	0	210	1			1- 77-11
23.068-2-5	McGregor, Paul J.	61,900	9,500	61,900	0	210	1			1-100- 5
23.068-2-7.1	McGregor, Paul J.	14,800	12,800	14,800	0	312	1			1- 6- 2
23.068-2-8	McGregor, Paul J.	44,900	7,500	44,900	0	210	1			1- 90- 3
23.068-2-15	McGregor, Paul J.	600	600	600	0	314	1			1-100- 4.3
23.068-3-9	McGregor, Paul J.	5,000	5,000	5,000	0	311	1			1- 77- 6
23.068-3-11	McGregor, Paul J.	12,900	4,400	12,900	0	312	1			1- 77- 7
23.059-1-11	McGregor, Scott W.	114,200	6,100	114,200	0	210	1			1- 71-15
23.075-2-28	McGuire, Michael D.	14,300	3,300	14,300	0	220	1			1-120-12
32.050-1-13	McGuire, Michael D.	5,600	5,600	5,600	0	311	1			1- 47- 2
16.004-2-19	McKeel, Shawn	106,900	18,700	106,900	0	240	1			1-113-13
23.004-8-1	McKeel, Shawn J.	13,000	8,800	13,000	0	312	1			1- 34- 4.6
33.001-1-22.4	McNamara, Colleen	79,200	11,500	79,200	0	210	1			1- 60- 1.4
33.001-1-22.111	McNamara, Colleen	17,300	17,300	17,300	0	322	1			1- 60- 1.1
16.073-2-2	McNulty, Jessie E (Estate)	25,600	5,700	25,600	0	210	1			1- 78- 2
32.002-2-5.12	McNulty, Patrick J.	85,200	5,500	85,200	0	210	1			
16.034-1-16	Meacham, Donna	62,900	6,900	62,900	0	210	1			1-107- 3.6
16.041-1-3	Mein, William J.	5,900	5,900	5,900	0	314	1			1- 31- 9
16.076-1-13	Melvin, Melvin (LC)	9,000	8,000	9,000	0	270	1			1- 79- 1
32.002-3-1.1	Merchant, Richard E.	93,800	19,600	93,800	0	240	1			1- 78- 7
25.001-1-56	Mere, Edward J.	3,400	3,400	3,400	0	311	1			1- 78-10
25.029-3-8	Mere, Kevin J.	87,100	8,500	87,100	0	270	1			
24.001-3-3	Merkling, George J. III.	2,300	2,300	2,300	0	314	1			1-108- 7.12
32.067-1-9.11	Meroke Realty Corporation	86,500	13,200	86,500	0	449	1			1- 69- 3.1

Parcel Id	Name	2013	2014		Res Pct	Prp Cts	O C	R S	T C	Account Nbr
		Total Av	Land Av	Total Av						
43.001-1-8	Merrill, Peter L.	26,200	6,200	26,200	0	210	1			1- 14-15
23.067-2-5	Methodist Church	80,500	12,000	80,500	0	620	8			8-138-11
32.066-5-29.1	Methodist Church	255,200	9,300	255,200	0	620	8			8-138- 8
25.021-1-11	Michaud, Bernard	53,500	6,800	53,500	0	210	1			1- 78-12
16.004-2-57.1	Michaud, Gerald R.	5,600	5,600	5,600	0	323	1			1- 36- 2.11
24.002-2-35.111	Michaud, Gerald R.	17,800	17,800	17,800	0	322	1			
24.002-2-35.12	Michaud, Gerald R (LU)	82,300	6,800	82,300	0	270	1			
32.066-3-12	Michaud, John	25,000	4,200	25,000	0	270	1			1- 78-15
16.081-2-7	Michaud, John D. Jr.	21,000	3,000	21,000	0	312	1			
16.081-2-8	Michaud, John D. Jr.	100,000	11,500	100,000	0	210	1			1-101- 6
24.004-1-44.11	Michaud, Peter	71,400	8,100	71,400	0	210	1			1- 50-15
16.084-1-14	Michaud, Robert	50,000	5,600	50,000	0	210	1			
32.066-6-5	Michaud, Tracie L.	18,500	5,500	18,500	0	270	1			
33.004-1-5.1	Miller, Hugh Paul	63,100	8,500	63,100	0	270	1			1- 79-13
33.001-1-13.2	Miller, James R.	19,800	19,800	19,800	0	323	1			1- 14-11.2
33.001-1-14	Miller, James R.	1,700	1,700	1,700	0	322	1			1- 14- 6
33.001-2-16	Miller, James R.	86,800	35,300	86,800	0	112	1			1- 95- 5
33.001-1-27	Miller, James R.	48,500	18,800	48,500	0	240	1			
32.002-3-2.11	Mitchell, David	3,600	3,600	3,600	0	105	1			1- 58- 7.1
32.067-4-4	Mitchell, Dorothy (LU)	25,000	4,400	25,000	0	210	1			1- 80- 1
32.003-1-12	Mitchell, Melvin J.	11,500	8,000	11,500	0	270	1			1-119-13
16.026-5-17	Mitchell, Orra	39,100	7,100	39,100	0	270	1			1-107- 3.3
16.081-2-2	Mitchell, Randy L.	69,000	12,200	69,000	0	210	1			1-117-13
16.034-1-27	Mockry, Greg	3,200	3,200	3,200	0	311	1			1- 43- 6
16.034-1-26	Mockry, Greg M.	80,900	6,700	80,900	0	210	1			1- 53- 9
24.001-3-9	Mohabir, Vaswani	1,000	1,000	1,000	0	314	W 1			
32.059-2-31	Molnar, Eric P.	64,800	5,700	64,800	0	210	1			
32.059-2-21.1	Molnar, George	3,300	3,300	3,300	0	311	1			1- 69-12
32.059-1-6	Molnar, George J.	43,000	6,600	43,000	0	210	1			1- 80-14
32.066-2-18.1	Molnar, George M (LU)	66,600	6,200	66,600	0	210	1			1- 80- 7
32.067-3-6	Molnar, George W (LU)	24,800	4,000	24,800	0	210	1			1- 70- 5
32.003-1-3	Molnar, John J. Jr.	13,100	13,100	13,100	0	322	1			1- 80-13
32.075-3-16	Molnar, Nina	84,000	6,100	84,000	0	210	1			1- 80- 8
32.067-3-7	Molnar, Nina R (LU)	32,200	5,600	32,200	0	210	1			1- 70- 4
32.001-1-13	Molnar, Peter	20,200	20,200	20,200	0	322	1			1- 81- 3
32.058-3-7.1	Molnar, William J.	38,800	3,200	38,800	0	210	1			1- 90-13
32.066-5-21	Molnar , Peter P (LU)	54,300	6,100	54,300	0	210	1			1- 81- 2
Page Totals	Parcels		37	1,705,300		312,800		1,705,300		

Parcel Id	Name	2013	2014		Res Pct	Prp Cls	O C	R S	T C	Account Nbr
		Total Av	Land Av	Total Av						
32.058-2-38	Monette, Aaron J.	28,900	7,900	28,900	0	210	1			1- 84- 3
24.004-3-25	Monroe, Donald	52,000	8,100	52,000	0	210	1			1- 58-12
23.066-1-9	Monroe, Greg	14,000	6,000	14,000	0	270	1			1- 65-13
23.083-2-19	Monroe, Greg	500	500	500	0	311	1			
23.066-1-20	Monroe, Gregory	9,700	7,700	9,700	0	270	1			1- 14- 4
23.066-1-23	Monroe, Gregory	2,000	2,000	2,000	0	311	1			
23.066-1-22	Monroe, Gregory A.	46,000	7,200	46,000	0	270	1			
24.004-2-1.1	Monroe, Hollis O (LU)	76,000	42,000	76,000	40	112	1			1- 81- 9.1
24.004-1-15	Monroe, Irene	53,300	8,300	53,300	21	210	1			1- 81-10
24.003-2-6.1	Monroe, Kevin	80,400	10,800	80,400	0	210	1			1-118-11.1
33.001-2-22.2	Monroe, Kevin	16,500	8,700	16,500	0	312	1			
24.004-1-13.1	Monroe, Lucas	13,800	13,800	13,800	0	322	1			1- 58- 9
24.004-1-13.2	Monroe, Martha	3,200	3,200	3,200	0	314	1			
23.004-3-16	Monroe, Reginald	28,200	18,200	28,200	0	271	1			1-105-15
23.084-1-2	Monroe, Reginald	7,800	7,800	7,800	0	322	1			1- 27-12
23.084-1-14	Monroe, Reginald	53,000	6,800	53,000	0	210	1			1- 81-11
32.058-3-10	Monroe, Robin	29,200	4,700	29,200	0	210	1			1-125- 9
32.002-2-18.21	Monroe, Robyn F.	90,800	8,000	90,800	0	280	1			
32.066-4-5	Monroe, Scott (LC)	15,400	5,700	15,400	0	270	1			1- 16-13
24.004-2-13	Monroe, Tammy	51,000	13,000	51,000	0	270	1			1-115-14
32.002-2-23	Monroe, Tammy	15,000	6,000	15,000	0	270	1			
24.004-1-24	Monroe, Wendell	45,000	5,800	45,000	0	210	1			1- 36- 4
24.004-2-22.1	Monroe, Wendell	65,800	6,400	65,800	0	210	1			
24.004-2-23	Monroe, Wendell P.	16,700	6,900	16,700	0	270	1			1- 81- 9.2
24.004-3-3.11	Montroy, Rebecca	41,200	8,350	41,200	0	210	1			1- 90- 1
32.059-7-2	Moody, Walter L (LU)	32,800	7,800	32,800	0	270	1			1- 82- 1
32.066-6-6	Moore, Dorothy	10,600	5,500	10,600	0	270	1			1-109- 9.12
32.001-1-35	Moore, Jack Randall	89,600	32,800	89,600	0	240	1			1-123-11
33.003-1-7.1	Morawski, Christopher	10,600	10,600	10,600	0	322	1			1-130- 9.1
23.059-1-5	Morrill, Roderick	99,100	5,500	99,100	0	210	1			1- 82- 4
24.003-2-11	Morris, Eric	2,000	1,500	2,000	0	210	1			1- 65- 9
42.002-3-17.112	Morris, Eric J.	10,000	10,000	10,000	0	323	1			
42.002-3-21.11	Morris, Eric J.	73,500	24,900	73,500	0	240	1			1-116- 8
16.003-3-13	Morris, Gertrude (Etal)	7,900	7,900	7,900	0	311	1			
16.002-5-15.11	Morris, Robert	17,000	17,000	17,000	0	322	W 1			
33.003-1-7.2	Morse, Edward W. Jr.	53,200	20,700	53,200	0	112	1			1-130- 9.2
33.003-1-10	Morse, Jerry L.	30,300	8,700	30,300	0	210	1			1- 94-13
Page Totals	Parcels	37	1,292,000	376,750	1,292,000					

Parcel Id	Name	2013	2014		Res Pct	Prp Cls	O C	R S	T C	Account Nbr
		Total Av	Land Av	Total Av						
32.066-7-14	Mortgage First, LLC	37,000	5,300	37,000	0	210		1		1-107- 5
25.001-1-15.12	Moselle, Anthony H.	3,600	3,600	3,600	0	311		1		
16.071-1-1	Mossow, Jason S.	4,800	4,800	4,800	0	311		1		
16.071-1-2	Mossow, Jason S.	46,400	5,900	46,400	0	210		1		1- 64- 4
24.002-2-31.1	Mossow, Leland	71,900	8,000	71,900	0	270		1		1- 82-10
24.002-2-31.2	Mossow, Leland	3,600	3,600	3,600	0	314		1		
24.002-2-46	Mossow, Leland	5,000	5,000	5,000	0	314		1		
32.050-1-4	Moulton, Tyler	30,500	5,100	30,500	0	210		1		1- 57-12
32.059-6-6.1	Mullen, Jason A.	35,100	7,400	35,100	0	210		1		1-129-11
16.003-2-23.2	Mulvaugh, Carole	93,400	16,800	93,400	0	210	W	1		1- 82-14.2
25.029-3-6	Munday, Claude	17,100	6,600	17,100	0	270		1		
42.002-3-4	Mundy, Richard P.	70,500	11,800	70,500	0	210		1		1- 97- 4.2
32.059-2-30	Munson, Gregory H.	33,900	4,400	33,900	0	210		1		1- 20-11
16.026-5-1.1	Murphy, Arline S.	30,000	3,400	30,000	0	210		1		1- 82- 3
42.050-2-27	Murphy, Fern	22,300	8,000	22,300	0	210		1		1- 49- 3
16.071-1-5	Murphy, Frederick A.	90,200	10,200	90,200	0	210		1		1-121- 3
42.050-2-26.11	Murphy, Jennifer L.	26,100	3,900	26,100	0	210		1		1- 64-13 &
25.001-2-22.12	Murphy, Kevin J.	82,700	8,300	70,000	0	210		1		
24.001-2-3	Murphy, Merline	16,800	6,800	16,800	0	270		1		1- 41- 9
23.004-2-39	Murray, Brent	14,000	14,000	14,000	0	105		1		
23.004-2-41	Murray, Brent	30,000	4,000	30,000	0	323		1		
23.004-6-5.11	Murray, Brent	67,600	6,800	67,600	0	210		1		
32.004-2-9	Murray, Donna D.	37,100	8,000	37,100	0	210		1		1- 91-13
32.057-1-3	Murray, Eileen	31,500	3,300	31,500	0	210		1		1- 15-13
32.004-1-3.2	Murray, Garth	101,100	11,400	101,100	0	210		1		1- 16- 4.2
32.066-1-8	Murray, Jeffrey J.	6,000	6,000	6,000	0	311		1		1-112- 3
32.066-1-9	Murray, Jeffrey J.	53,700	6,000	53,700	0	210		1		1-112- 2
32.002-3-24	Murray, Jerry P.	80,700	6,900	80,700	0	210		1		1- 91- 8.1
23.067-2-32	Murray, Leila (LU)	90,300	4,200	90,300	0	210		1		1- 29- 5.2
23.067-2-33	Murray, Michael A.	120,300	5,200	120,300	0	210		1		
33.003-1-8	Murray, Michael A.	5,300	5,300	5,300	0	314		1		1- 83- 5
23.066-1-15	Murray, Roger L.	61,200	6,000	61,200	0	210		1		1- 60- 9
23.074-1-2	Murray, Roger L.	69,400	7,700	69,400	0	210		1		
32.059-2-36.1	Murray, Samuel	75,700	5,700	75,700	0	210		1		
23.066-2-1	Murray, Suzanne	84,900	6,200	84,900	0	210		1		1- 78- 1.2
32.066-4-12	Myers, Joseph (LU)	66,200	5,800	66,200	0	210		1		1- 84- 2
32.058-4-8.1	NBT Bank	196,600	6,500	196,600	0	481		1		1- 40- 6
Page Totals	Parcels		37	1,912,500	247,900	1,899,800				

Parcel Id	Name	2013	2014		Res Pct	Prp Cls	O C	R S	T C	Account Nbr
		Total Av	Land Av	Total Av						
32.058-4-24.1	NBT Bank NA	1,400	1,400	1,400	0	311	1			1- 59- 5
32.058-4-33	NBT Bank NA	4,300	4,300	4,300	0	330	1			1-59-5.1
32.059-1-5	Neer, Andrew (LU)	41,400	5,600	41,400	0	210	1			1- 84- 6
43.001-1-23	Nelson, Casey	1,110	1,110	1,110	0	321	1			1- 99-19
23.060-1-8	Nelson, David J.	106,600	6,000	106,600	0	210	1			1- 85-10
32.002-5-3.2	Neveroski, Stephen J.	81,200	7,000	81,200	0	210	W 1			
32.050-2-2	New York & Ogdensburg Railway	59,000	14,200	59,000	0	710	1			1-107- 8.2
24.001-2-1	New York State Reforestation	32,300	32,300	32,300	0	941	3			0250003
24.001-2-11	New York State Reforestation	74,500	74,500	74,500	0	941	3			0220001
24.001-2-18	New York State Reforestation	76,200	76,200	76,200	0	941	3			0210002
24.001-2-19	New York State Reforestation	62,100	62,100	62,100	0	941	3			0200001
24.003-1-19	New York State Reforestation	7,100	7,100	7,100	0	941	3			0330001
24.003-1-21	New York State Reforestation	28,400	28,400	28,400	0	941	3			0290001
24.003-1-22	New York State Reforestation	15,400	15,400	15,400	0	941	3			0300002
24.003-1-23	New York State Reforestation	7,400	7,400	7,400	0	941	3			0310002
24.003-1-24	New York State Reforestation	18,900	18,900	18,900	0	941	3			0320001
24.003-1-25	New York State Reforestation	17,700	17,700	17,700	0	941	3			0270203
24.003-1-26	New York State Reforestation	66,900	66,900	66,900	0	941	3			0270103
24.003-1-27	New York State Reforestation	48,200	48,200	48,200	0	941	3			0280001
24.003-2-12	New York State Reforestation	6,100	6,100	6,100	0	941	3			0240001
24.003-2-13	New York State Reforestation	24,100	24,100	24,100	0	941	3			0230001
24.004-2-15	New York State Reforestation	4,500	4,500	4,500	0	941	3			0175001
24.004-2-17	New York State Reforestation	98,400	98,400	98,400	0	941	3			0140001
24.004-2-18	New York State Reforestation	16,200	16,200	16,200	0	941	3			0170001
25.001-2-12	New York State Reforestation	60,800	60,800	60,800	0	941	3			0180001
25.003-1-13	New York State Reforestation	14,900	14,900	14,900	0	941	3			0120001
25.003-1-37	New York State Reforestation	25,600	25,600	25,600	0	941	3			0130001
25.003-1-38	New York State Reforestation	29,500	29,500	29,500	0	941	3			0110001
33.002-1-13	New York State Reforestation	23,600	23,600	23,600	0	941	3			0150001
33.002-1-2	New York State Reforestation	83,800	83,800	83,800	0	941	3			0160005
362.000-1	New York State Trans. Assmt.	0	0	0	0	993	3			
362.000-2	New York State Trans. Assmt.	0	0	0	0	993	3			
362.000-3	New York State Trans. Assmt.	0	0	0	0	993	3			
24.003-1-29	Newcombe, Bruce (LU)	35,900	10,900	35,900	0	271	1			
23.060-1-9	Newton, Robert	106,600	5,000	106,600	0	210	1			1- 7-10
42.004-1-16	Newtown, Jamie	1,350	1,350	1,350	0	321	1			
32.058-6-13	Newtown, Michael T.	42,500	7,400	42,500	0	210	1			1- 84-14
Page Totals	Parcels	37	1,323,960	906,860	1,323,960					

Parcel Id	Name	2013	2014		Res Pct	Prp Cts	O C	R S	T C	Account Nbr
		Total Av	Land Av	Total Av						
16.041-1-9	Nguyen, Hiep	123,900	7,300	123,900	0	210	1			1- 82- 5.14
16.026-5-9	Niagara Mohawk Power Corp	550	550	550	0	882	6			
23.003-2-28	Niagara Mohawk Power Corp	1,200	1,200	1,200	0	877	6			
23.067-2-25	Niagara Mohawk Power Corp	600	600	600	0	877	6			6-132- 8.10
32.004-3-11./1	Niagara Mohawk Power Corp	51,384	0	51,384	0	872	6			
32.058-1-14./1	Niagara Mohawk Power Corp	309,285	0	309,285	0	872	6			
555.009-22-3	Niagara Mohawk Power Corp	745,443	0	734,444	0	861	5 R			5-134-4.3
620.089-9999-132.350/1001	Niagara Mohawk Power Corp	1,893,297	0	1,893,297	0	882	6			6-99-99
620.089-9999-132.350/1002	Niagara Mohawk Power Corp	503,282	0	503,282	0	882	6			1-99-998
620.089-9999-132.350/1011	Niagara Mohawk Power Corp	500,000	0	500,000	0	882	6			
620.089-9999-132.350/1021	Niagara Mohawk Power Corp	74,743	0	74,743	0	882	6			
620.089-9999-132.350/1031	Niagara Mohawk Power Corp	130,827	0	130,827	0	882	6			
620.089-9999-132.350/1041	Niagara Mohawk Power Corp	30,027	0	30,027	0	882	6			
620.089-9999-132.350/1051	Niagara Mohawk Power Corp	133,362	0	133,362	0	882	6			
620.089-9999-132.350/1881	Niagara Mohawk Power Corp	546,801	0	546,801	0	884	6			6-132- 7.11
620.089-9999-132.350/1882	Niagara Mohawk Power Corp	138,431	0	138,431	0	884	6			6-132- 8. 1
620.089-9999-132.350/1883	Niagara Mohawk Power Corp	6,922	0	6,922	0	884	6			6-132- 8. 2
23.003-2-34	Niagra Mohawk Power Corp		200	200	0	330	6			
33.003-2-3.11	Nichols, Pamela L.	113,600	98,300	113,600	0	210	1			1-129- 2
16.004-2-52.2	Nichols, Sheila A.	26,900	12,900	26,900	0	270	1			
32.003-1-23	Nichols, Teresa A (LC)	60,000	14,300	60,000	0	210	1			1-116-11
42.004-1-12	Nigro, Louis	1,500	1,500	1,500	0	321	1			
32.058-2-32	Nocerino, Anthony	45,300	4,000	45,300	0	210	1			1-111-15
24.003-1-28	Nolan, Connie M.	27,700	7,000	27,700	0	240	1			1- 18- 2
24.003-1-16.1	Nolan, Donald B. Sr.	46,600	6,600	46,600	0	240	1			1-118-13
24.002-3-18	Nolan, Jessica A.	66,600	10,000	66,600	0	210	1			
24.003-1-16.2	Nolan, Matthew P.	3,300	23,000	128,600	0	210	1			
16.034-4-1	Noorata, Habibullah	5,200	5,200	5,200	0	314	1			1- 7-13
16.003-4-9	Noreault, Mary Ann (LU)	124,100	10,900	124,100	0	210	1			1- 11- 1.2
32.058-1-13.1	Norfolk Acquisition Inc	888,900	19,200	888,900	0	710	1			1-107- 8.11
23.004-3-2.2	Norfolk American Legion #925	48,600	6,200	48,600	0	557	8			
23.075-2-40	Norfolk Fire District	37,700	3,700	37,700	0	662	8			8-137- 2
32.058-3-2	Norfolk Fire District	37,000	4,600	37,000	0	662	8			1-111- 5
32.059-6-9.111	Norfolk Housing Authority	835,000	12,000	835,000	0	411	8			1-120- 5
32.059-6-9.112	Norfolk Housing Dev Fund	892,500	11,000	892,500	0	411	8			
33.001-1-24	Norfolk Rod & Gun Club	85,000	63,800	85,000	0	557	8			1- 85- 5
33.001-1-18.22	Norfolk Rod & Gun Club, Inc		3,000	3,000	0	314	1			

Parcel Id	Name	2013	2014		Res Pct	Prp Cts	O C	R S	T C	Account Nbr
		Total Av	Land Av	Total Av						
33.001-1-30	Norfolk Rod & Gun Club, Inc	12,900	12,900	12,900	0	105	8			
33.001-2-22.111	Norfolk Rod & Gun Club, Inc	9,900	9,900	9,900	0	557	8			1-103-10
32.066-2-17	Norfolk Vol Fire Dept Inc	15,500	8,500	15,500	0	662	8			
32.066-2-19	Norfolk Volunteer Fire Dept	16,400	4,800	16,400	0	312	8			8-130-10.4
32.066-5-27	Norfolk Volunteer Rescue Squad	300,000	6,300	300,000	0	642	8			
32.066-5-28	Norfolk Volunteer Rescue Squad	800	800	800	0	311	8			
32.002-3-31.14	Norris, Richard A.	21,000	1,000	21,000	0	312	1			
32.002-3-31.15	Norris, Richard A.	5,070	5,070	5,070	0	311	1			
32.002-3-35.1	Norris, Richard A.	900	900	900	0	311	1			
32.002-3-35.2	Norris, Richard A.	3,000	3,000	3,000	0	314	1			
32.075-3-6.2	North, Joseph M.	54,400	5,900	54,400	0	210	1			
32.059-1-10	North, Phillip D.	74,000	6,300	74,000	0	271	1			1- 89- 6
32.067-3-10.2	Northern Machining Inc	168,400	19,700	168,400	0	484	1			
32.067-3-2	Northern Machining, Inc	4,400	4,400	4,400	0	311	1			1- 49-11
24.001-1-1.112	Northrop, Pamela J.	75,300	8,300	75,300	0	210	1			
32.058-2-27	Norton, Edna M.	74,300	5,000	74,300	0	270	1			
24.002-3-6.2	Norton, Janice	14,700	9,200	14,700	0	270	1			
42.002-3-23.1	Norwood-Norfolk Central School	9,000,000	6,500	9,000,000	0	612	8			8-138- 5
42.002-3-24	Norwood-Norfolk Central School	9,400	9,400	9,400	0	591	8			8-138- 4
23.059-2-9.1	Novak, Susan S.	82,300	5,000	82,300	0	210	1			9-999-008
23.060-1-10	Nowak, David J.	112,000	6,200	112,000	0	210	1			1- 29- 7
24.004-1-1.121	O'Keefe, Jacqueline (LU)	93,000	8,800	93,000	0	210	1			
23.066-1-28	O'Neil, Patricia	56,100	12,100	56,100	0	270	1			1- 48-14.1
17.003-1-1.2	O'Neill, Raymond J.	6,000	6,000	6,000	0	314	1			
16.076-1-4	Oakes, Ann May (LU)	77,900	5,600	77,900	0	210	1			1- 86- 2
16.076-1-6.1	Oakes, Barbara	79,000	5,600	79,000	0	210	1			1- 85-15
33.003-1-5.111	Oakes, Barbara E (LU)	12,500	7,500	12,500	0	270	1			1- 85-13
23.075-2-27.1	Oakes, Darrin	51,700	4,500	51,700	0	210	1			1-105- 9
32.058-6-11.1	Oakes, Juli-Ann	30,400	4,500	30,400	0	210	1			1- 84- 9
32.004-2-16	Oakes, Marianne R.	67,600	11,400	67,600	0	210	1			1- 60- 8
16.003-3-9	Oakes, Nancy C.	110,400	10,600	110,400	0	210	1			
16.084-1-15	Oakes, Richard M.	97,100	7,200	97,100	0	270	1			1- 75- 4
16.084-1-16	Oakes, Richard M.	1,900	1,900	1,900	0	314	1			8-136-14
16.076-1-14	Oakes, Richard N.	3,500	3,500	3,500	0	311	1			
32.004-2-27.111	Ogdensburg Bridge & Port Auth	11,400	11,400	11,400	0	843	8			9-999-9.1
32.050-1-1./1	Ogdensburg Bridge & Port Auth	978,000	88,000	978,000	0	843	8			6-132-13
32.050-1-1./2	Ogdensburg Bridge & Port Auth	111,000	10,000	111,000	0	843	8			6-132-14

Parcel Id	Name	2013	2014		Res Pct	Prp Cts	O C	R S	T C	Account Nbr
		Total Av	Land Av	Total Av						
32.050-2-1	Ogdensburg Bridge & Port Auth	132,700	13,300	132,700	0	843	8			6-132-12
42.002-3-26	Ogdensburg Bridge & Port Auth	13,200	3,000	13,200	0	843	8			8-138-16
33.001-1-26.2	Old Order Amish Cemetery Assoc	7,200	7,200	7,200	0	695	8			1- 56-13.2
16.004-3-49.2	Olson, Patricia J.	42,200	11,800	42,200	0	210	1			1-112-15.2
32.002-2-8	Opdyke, Timothy A.	79,100	5,900	79,100	0	210	1			1- 87- 5
32.002-2-9	Opdyke, Timothy A.	4,000	4,000	4,000	0	314	1			1- 87- 6
32.004-2-26	Orologio, Chad A.	43,500	20,800	43,500	0	240	1			1- 42-14
23.004-2-15	Orologio, Martha Dunn	50,700	11,800	50,700	0	210	1			1- 35-12
33.002-1-6	Orologio, Thomas A.	30,000	7,000	30,000	0	210	1			1- 96-13
33.001-2-13.2	Orologio, Timothy J.	16,000	6,000	16,000	0	240	1			
23.003-2-21	Orton, Richard	70,200	15,400	70,200	0	240	1			1- 67- 9.21
24.003-2-2	Osoway, William M.	17,500	8,000	17,500	0	270	1			1- 75- 1.1
25.003-1-3.1	Paccione, Roberta	18,800	8,500	18,800	0	270	1			1- 68- 1.11
25.003-1-3.4	Paccione, Roberta	9,400	9,400	9,400	0	314	1			1- 68- 1.14
24.001-3-10	Pagano, Vincent T.	1,600	1,600	1,600	0	314	W 1			1-108- 7.20
23.075-2-9	Paige, Frank L.	42,500	5,200	42,500	0	210	1			1- 89- 3
32.066-2-12	Paige, Paul	56,700	5,600	56,700	0	210	1			1- 88-11
32.059-2-12	Paige, Paul G. Jr.	43,400	6,100	43,400	0	210	1			1- 18- 3
32.003-1-6	Paige, Richard A.	68,500	13,900	68,500	0	210	1			1- 20- 5
32.058-4-11	Paige, Richard A.	25,000	2,600	25,000	0	481	1			1-127- 5
32.058-3-3	Paige, Shawn D.	33,800	3,800	33,800	0	210	1			1-114-14
32.059-2-17.1	Palmer, Eric A.	78,400	8,800	78,400	0	210	1			1- 70-10.2
32.001-1-3.12	Palmer, Leo	118,000	13,900	118,000	0	210	1			
32.066-2-1.1	Palmer, Marilyn	45,600	6,600	45,600	0	210	1			1- 46- 1
16.004-3-17.13	Paquette, Kenneth G (Etal)	60,000	6,800	60,000	0	210	1			
25.029-1-7	Paquette, Marcel (LU)	68,400	6,400	68,400	0	210	1			
24.004-1-50.11	Paquin, Blanche (est)	19,300	8,000	19,300	0	271	1			1- 89- 9&
24.004-1-50.12	Paquin, Steven	20,300	7,500	20,300	0	270	1			
25.003-1-6	Parent, Gerald J.	5,900	5,900	5,900	0	322	1			1- 66- 8
24.002-2-37	Parent, James	58,400	9,050	58,400	0	270	1			
32.002-2-16.5	Parker, Larrie N.	100,700	9,500	100,700	0	210	1			1- 63-12.5
24.002-3-11.1	Parker, Steven R.	15,900	15,900	15,900	0	322	1			1- 39- 7
23.002-1-16.12	Parkway Properties Malone, LLC	130,000	20,000	130,000	0	486	1			
32.066-3-7	Parmeter, John E.	49,200	4,800	49,200	0	210	1			1- 46-14
32.075-3-26	Parsons, John W.	87,800	6,400	87,800	0	210	1			1-118- 8
32.075-3-27.2	Parsons, John W.	2,000	2,000	2,000	0	311	1			
25.001-2-1.11	Partlow, Richard F.	31,000	26,100	31,000	0	312	1			1- 92- 6.1
Page Totals	Parcels	37	1,696,900	328,550	1,696,900					

Parcel Id	Name	2013	2014		Res Pct	Prp Cls	O C	R S	T C	Account Nbr
		Total Av	Land Av	Total Av						
24.001-1-24	Patraw, Gloria M (LU)	28,800	4,400	28,800	0	210	1			1- 35-10
24.001-3-11	Patrick, Janet (Trustee)	1,575	1,575	1,575	0	314	W	1		1-108- 7.19
32.059-2-3	Patrick, Lindalu	20,600	4,900	20,600	0	210	1			1-128- 5
24.001-3-4	Patterson, Florence	2,170	2,170	2,170	0	314	1			1-108- 7.26
24.001-3-5	Patterson, Florence	1,925	1,925	1,925	0	314	1			1-108- 7.27
32.075-1-11	Pavone, Nicholas A.	51,000	6,000	51,000	0	210	1			1- 76- 4
16.004-2-29.4	Payne, George Jr (Etal)	2,000	2,000	2,000	0	322	1			1- 74-10.4
32.059-2-18.3	Payton, George D. Sr.	63,000	3,500	63,000	0	270	1			1- 70-10.8
16.034-4-3	Pearce,Carolynn J.	42,700	5,500	42,700	0	210	1			1- 23-12
24.004-1-25	Pearson, Harvey	74,000	8,400	74,000	0	210	1			1- 90- 9
24.004-1-26	Pearson, Harvey W.	3,500	3,500	3,500	0	311	1			1- 63-14
32.066-4-4.2	Pearson, Sean M.	3,800	3,800	3,800	0	311	1			
32.066-4-16.1	Pearson, Sean M.	55,100	6,100	55,100	0	210	1			1- 91-14.1
32.066-4-17	Pearson, Sean M.	3,800	3,800	3,800	0	311	1			1- 64- 8
32.003-1-11.3	Peck, Joseph W.	5,200	5,200	5,200	0	314	1			1-23-13.3
32.003-1-14	Peck, Joseph W.	6,300	6,000	6,300	0	312	1			1- 20- 7
16.002-4-30.1	Pecor, Stephanie	13,660	8,660	13,660	0	270	1			1-113- 5
16.034-3-1	Peets, Alan C.	63,600	7,000	63,600	0	210	1			1- 90-15
16.042-1-17	Peets, Darlene	64,200	5,700	64,200	0	210	1			1-121- 9
17.077-1-9	Peets, James	61,300	5,600	61,300	0	210	1			1- 91- 2
16.042-1-16	Peets, Paul S.	7,400	7,400	7,400	0	311	1			1- 8- 6
16.004-3-12	Peets, Roger	41,100	4,500	41,100	0	210	1			1- 91- 4
24.002-2-43	Pelkey, Duane	103,700	8,500	103,700	0	210	1			1- 66- 7.2
25.001-1-54	Pelkey, Duane	4,100	4,100	4,100	0	314	1			
24.002-2-45	Pelkey, Duane M.	5,000	5,000	5,000	0	314	1			
24.002-2-42	Pelkey, Duane M	4,000	4,000	4,000	0	311	1			1- 99-1.12
23.083-4-3	Pelkey, Samantha	61,100	5,500	61,100	0	210	1			1- 25- 4
32.059-4-4	Pelkey, Stephen	53,600	6,000	53,600	0	210	1			1- 67- 6.2
32.059-2-39	Pendleton, Sandra (LC)	29,700	6,000	29,700	0	210	1			1- 82- 7
32.001-1-9.2	Penrod, James	25,100	6,100	25,100	0	270	1			1-117-12
16.003-4-2.21	Perkins, Philip	1,080	1,080	1,080	0	311	1			
16.003-4-3	Perkins, Philip	27,000	6,200	27,000	0	270	1			1- 18- 9
16.003-4-2.1	Perkins, Terry	65,000	7,700	65,000	0	270	1			
32.066-4-11.2	Pernice, Charles	4,700	4,200	4,700	0	312	1			
32.004-1-15.1	Pernice, Charles A.	1,700	1,700	1,700	0	323	1			1- 92- 1
32.004-1-15.2	Pernice, Charles A.	93,860	14,200	93,860	0	210	1			
32.066-4-11.1	Pernice, Charles A.	4,000	4,000	4,000	0	323	1			1- 91-15
Page Totals	Parcels	37	1,100,370	191,910	1,100,370					

Parcel Id	Name	2013	2014		Res Pct	Prp Cls	O C	R S	T C	Account Nbr
		Total Av	Land Av	Total Av						
16.071-1-8	Pernice, Jayden	68,000	5,700	68,000	0	210	1			1- 36- 5
32.059-2-4	Pernice, Kaylene M.	28,800	4,200	28,800	0	210	1			1-111-11
32.066-4-15.1	Pernice, Lois R.	57,900	5,300	57,900	0	210	1			1- 92- 3
16.004-2-59	Perras, Robert J.	73,900	10,900	73,900	0	210	1			1-124- 6
16.004-2-52.112	Perras Excavating, Inc	15,600	15,600	15,600	0	322	1			
24.001-1-26	Perretta, John Sr.	21,000	4,400	21,000	0	210	1			1- 11- 2
24.004-1-63.12	Perrin, Walter A.	83,000	23,000	83,000	0	210	1			
25.021-1-4.1	Perry, Anthony	99,000	7,200	99,000	0	220	1			
32.001-1-34	Perry, Brian J.	68,000	9,900	68,000	0	270	1			
25.001-1-25	Perry, Charlene	58,200	4,600	58,200	0	210	1			1- 45- 5
23.003-2-33	Perry, Paul D.	101,700	8,500	101,700	0	210	1			
23.060-1-7	Peters, Diane M.	106,000	5,800	106,000	0	210	1			1-100- 7
24.004-3-33.112	Phelps, Timothy		10,000	25,000	0	270	1			
42.050-2-4	Phillips, Darwin (LU)	11,100	6,100	11,100	0	270	1			1- 98-11
33.001-2-28	Phillips, Ethan K. Jr.	88,580	21,280	88,580	0	240	1			1- 86- 4
23.002-1-6	Phillips, Mark S.	55,400	7,000	55,400	0	210	1			1- 93- 2
23.002-1-18	Phillips, Mark S.	5,500	5,500	5,500	0	311	1			1- 63-13.2
23.068-2-16	Phillips, Naomi	13,400	6,200	13,400	0	270	1			
32.002-3-29	Phillips, Roy	16,000	6,500	16,000	0	270	1			1- 31- 6
32.058-2-16	Piche, Cathy C.	61,300	5,700	61,300	0	210	1			1- 26-15
33.001-2-12.1	Piche, Cathy C.	6,000	6,000	6,000	0	322	1			1- 26-11
32.066-5-17	Piche, Cathy Crabb	54,300	6,900	54,300	0	210	1			1- 26- 8
16.034-4-2	Pine Grove Cemetery	9,500	9,500	9,500	0	695	8			8-139- 9
* 32.067-3-20	Pircsuk, James	37,600	4,300	37,600	0	210	1			1- 52- 4
32.067-3-20.1	Pircsuk, James		9,000	37,600	0	210	1			1- 52- 4
32.058-4-2	Pircsuk, James C.	14,200	1,400	14,200	0	210	1			1- 93-10
32.058-4-3	Pircsuk, James C.	47,300	4,700	47,300	0	210	1			1- 93-11
* 32.067-3-22.11	Pircsuk, James L.	4,500	4,500	4,500	0	314	1			1- 68-12
24.001-3-14	Pitre, Eddy	5,180	5,180	5,180	0	322	1			1-108- 7.25
24.001-1-21.1	Pitts, Lloyd J.	48,100	12,600	48,100	0	210	1			1- 93-12
23.068-2-12	Pitts, Victor	20,800	8,100	20,800	0	270	1			1- 6- 6
16.003-2-3.211	Plante, Jean Pierre	141,000	13,900	141,000	0	210	1			1- 82- 5.21
32.075-3-28	Planty, Christopher G.	41,300	4,100	41,300	0	210	1			1- 19-13
32.002-2-16.3	Planty, Dale E.	102,200	8,400	102,200	0	210	1			1- 63-12.3
24.004-2-3	Planty, Eugene P.	43,700	8,500	43,700	0	210	1			1- 94- 4
32.002-2-25.1	Planty, Eugene P.	29,500	6,200	29,500	0	270	1			1-121-14
16.084-1-13	Planty, Gary L.	60,000	5,600	60,000	0	210	1			1- 54- 8
Page Totals	Parcels		35	1,655,460	283,460	1,718,060				

Parcel Id	Name	2013	2014		Res Pct	Prp Cls	O C	R S	T C	Account Nbr
		Total Av	Land Av	Total Av						
16.003-4-13.1	Planty, Jarvis	48,500	1,320	48,500	0	210	1			1- 11-10.2
25.001-2-17	Planty, Jarvis	12,000	5,900	12,000	0	210	1			1- 27- 9
25.003-1-24	Planty, Jarvis E.	25,000	13,100	25,000	0	271	1			1- 92- 7
23.004-3-26.1	Planty, Matthew J.	53,800	8,400	53,800	0	210	1			1- 94- 1
23.068-3-31	Planty, Matthew J.	20,000	6,900	20,000	0	270	1			
23.083-3-11.1	Planty, Richard L.	55,200	6,600	55,200	0	210	1			1- 24- 7
25.003-1-18.111	Planty, Richard L.	18,000	18,000	18,000	0	322	1			1-130-15
23.004-3-19.1	Planty, Thomas E.	4,000	4,000	4,000	0	322	1			1- 69- 7
32.002-2-1	Planty, Thomas E.	69,100	6,400	69,100	0	210	1			1- 62- 4
16.003-4-4	Planty, Vernon G. Jr.	40,200	6,200	40,200	0	210	1			1- 11-7
32.001-1-3.2	Plantz, Nathan	91,000	9,800	91,000	0	210	1			
32.058-3-28	Plonka Management, LLC	120,200	11,000	120,200	0	471	1			1- 19- 3
23.067-2-35	Ploof, Lois Frances	104,200	5,700	104,200	0	210	1			1- 29- 5.5
32.058-2-14	Ploof, Monique	61,000	6,800	61,000	0	210	1			1- 16-10
24.002-2-41	Plourde, Alfred D. Jr.	50,500	8,350	50,500	0	270	1			
16.042-1-22	Plourde, Jamie	19,300	12,100	19,300	0	270	1			1- 42- 7
24.003-3-6	Plourde, Joseph	22,100	11,600	22,100	0	270	1			1-108- 7.3
32.059-6-7	Plumb, Kenneth J. Sr.	38,880	5,200	38,880	0	210	1			1- 83-14
33.003-1-14	Pollock, Edna (Trust)	65,700	7,600	65,700	0	210	1			1- 94- 6
16.004-2-22.1	Pomainville, Alfred	92,200	41,200	92,200	0	116	1			1-113-15
16.004-2-22.2	Pomainville, Philip	61,600	24,100	61,600	0	112	1			
25.021-1-26	Pomainville, Roger	92,800	6,400	92,800	0	270	1			
25.021-1-28	Pomainville, Roger	1,000	1,000	1,000	0	311	1			
23.068-1-6.2	Popiel, Peter J.	110,900	5,400	100,000	0	210	1			1- 28-11.2
23.003-2-8.3	Porter, Miles O.	35,300	12,100	35,300	0	210	1			
24.001-1-50	Prairie, Stella (LU)	48,300	4,400	48,300	0	210	1			1- 95- 1
24.002-2-36.11	Prashaw, Eric	45,000	45,000	45,000	0	322	1			1- 95- 4
24.002-2-25.12	Prashaw, Joseph	47,600	8,000	47,600	0	210	1			1- 95- 4
24.002-2-30.12	Prashaw, Joseph	87,900	10,800	87,900	0	210	1			1- 95-3.12
25.001-1-33.1	Prashaw, Mary R (LU)	33,100	8,500	33,100	0	270	1			1-131-19.1
24.002-2-23	Prashaw, Randall L.	75,000	6,900	75,000	0	210	1			1- 78-13
24.002-2-35.112	Prashaw, Randall L.	3,300	3,300	3,300	0	314	1			
24.003-1-9.1	Premo, Blake F.	61,000	10,000	61,000	0	210	1			1- 44- 6
25.003-1-12.1	Premo, Donald L.	53,300	15,000	53,300	0	240	1			1- 10-11
32.002-3-37	Premo, Mark W.	91,500	8,200	91,500	0	210	1			1- 15-15.4
24.003-1-13.1	Premo, Raymond J.	8,400	8,400	8,400	0	311	1			1- 95- 8
24.003-1-14.2	Premo, Raymond J. Jr.	16,700	9,600	16,700	0	270	1			
Page Totals	Parcels		37	1,883,580		383,270		1,872,680		

Parcel Id	Name	2013	2014		Res Pct	Prp Cls	O C	R S	T C	Account Nbr
		Total Av	Land Av	Total Av						
25.001-1-55	Premo, Terry	105,600	26,100	105,600	0	210	1			1- 64- 6.11
24.001-3-27	Premo, Terry E.	1,575	1,575	1,575	0	314	1			
24.001-3-35.11	Premo, Terry E.	18,100	18,100	18,100	0	322	1			
25.001-1-37.1	Premo, Terry E.	22,500	9,000	22,500	0	270	1			1- 64- 5
24.001-3-28	Premo, Terry E.	4,200	4,200	4,200	0	322	1			1-108- 7.11
24.001-1-7	Prentice, Gerald	6,200	6,200	6,200	0	314	1			1-114- 7
33.004-1-2	Prentice, Peter	7,200	7,200	7,200	0	323	1			1- 36-10
33.004-1-1	Prentice, Peter M.	7,300	7,300	7,300	0	323	1			1-120-11
32.075-2-6	Pressey, Molly	41,400	6,800	41,400	0	210	1			1- 24- 9
32.075-3-4	Pressey, Molly Ann	7,700	7,700	7,700	0	311	1			1- 95- 9
23.075-2-49.11	Pretter Capital Management,LLC	114,600	18,800	114,600	0	652	1			1- 96-10
42.002-3-12.3	Price, Lincoln Jason	7,500	7,500	7,500	0	314	1			
16.034-3-12	Price, Mary	77,000	10,500	77,000	0	210	1			1- 41- 4
42.050-2-5	Prince, John E (Estate)	19,100	8,600	19,100	0	210	1			1- 53- 3
33.003-2-19	Proper, Gary D.	12,900	12,900	12,900	0	322	1			1- 43- 3.1
33.003-2-20	Proper, Gary D.	103,000	8,500	103,000	0	210	1			1- 43- 3.2
32.066-1-13	Prosper, Jeffrey S.	99,100	5,700	99,100	0	210	1			1- 83-15
42.050-2-20.2	Pruner, Jeremy K.	20,000	7,900	20,000	0	210	1			1- 74- 4.2
33.001-2-4.11	Prunner, Diana L.	47,400	6,300	47,400	80	210	1			1- 28- 5
32.002-2-11	Prutzman, Ronald C.	88,900	6,400	88,900	0	210	1			1- 92- 5
23.074-1-3	Pryce, Bruce D. Jr.	15,600	7,700	15,600	0	270	1			
32.066-7-3	Purvis, Donald	48,500	4,800	48,500	0	210	1			1-130- 6
32.058-6-28	Purvis, Donald I.	10,000	3,000	10,000	0	484	1			1- 98- 2
32.066-7-13	Purvis, Elizabeth (LU)	34,900	5,800	34,900	0	210	1			1- 96- 2
32.066-1-10	Putman, Jimmi Lee	98,900	6,900	98,900	0	210	1			1- 93- 6
23.004-2-40.112	Putney, Joseph P.		7,500	7,500	0	311	1			
23.004-6-8	Putney, Joseph P.	103,500	14,000	103,500	0	210	1			
25.001-2-16.2	Putney, Leonard	2,400	2,400	2,400	0	314	1			
25.001-2-18	Putney, Leonard	42,500	6,900	42,500	0	210	1			1- 87- 3
33.003-2-2	Quant, Thomas W.	43,000	6,500	43,000	0	210	1			1- 27-15
32.002-5-17.2	Queor, Robert E Jr	65,600	7,100	65,600	0	210	1			
42.002-3-3.112	Raab, Donna M.	85,800	12,900	85,800	0	210	1			
43.001-1-6	Rabideau, James W.	30,500	7,900	30,500	0	210	1			1- 65- 5
23.074-1-1	Rabideau, Kyle J.	40,700	7,700	40,700	0	210	1			1- 33- 5
32.067-3-11	Ramsdell, Matthew J.	50,200	6,500	50,200	79	210	1			1-101- 8
25.021-1-16	Raymo, Derek W.	66,500	5,900	66,500	0	210	1			1- 83- 7
23.066-1-3	Raymo, Paul	7,700	5,000	5,000	0	314	1			
Page Totals	Parcels		37	1,557,575		305,775		1,562,375		

Parcel Id	Name	2013	2014		Res Pct	Prp Cls	O C	R S	T C	Account Nbr
		Total Av	Land Av	Total Av						
32.002-3-32.112	Raymonda, Richard	36,400	6,400	36,400	0	312		1		
23.004-3-30	Raymondville Cemetery	11,300	8,300	11,300	0	695		8		8-139- 2
23.002-1-12.111	Raymondville Golf & Country	200,000	108,000	200,000	0	552		1		1- 99- 8.1
16.002-5-15.13	Reagan, James W.	12,600	12,600	12,600	0	314	W	1		
32.002-3-1.212	Reagan, Mark	4,300	4,300	4,300	0	322		1		
42.002-3-5	RECA Limited Partnership	18,500	7,700	18,500	0	270		1		1- 15- 2
16.071-1-10	Reed, Shawn	67,200	6,700	67,200	0	210		1		1-119-12
32.004-2-20.1	Reed, William	71,600	13,600	71,600	0	270		1		1- 90- 5.1
42.002-3-32	Reed, Zachary M.	57,100	7,800	57,100	0	210		1		1- 73- 8
42.004-1-5.111	Regan, Andrew J.	55,200	7,000	55,200	0	210		1		1- 25-10PT
32.058-2-26	Regan, Angela	36,200	6,200	36,200	0	210		1		1- 82- 2
32.002-3-38	Reid, Paulette M.	56,700	7,600	56,700	0	210		1		1- 15-15.2
32.075-3-15	Reimer Robinson, Betty	75,000	6,100	75,000	0	210		1		1-100- 3
32.058-3-8	Reiter, Peter J.	49,300	2,800	49,300	0	280		1		1- 61- 8
32.058-6-19.1	Reome, Trina	20,000	6,100	20,000	0	210		1		1- 8- 9
32.058-6-21	Reome, Trina M.	50,000	4,000	50,000	0	210		1		1- 86- 7
24.001-1-57.1	Revai, Joseph E. Jr.	117,100	15,600	117,100	0	210		1		
23.084-1-3	Reynolds, David E.	75,200	12,400	75,200	0	210		1		1- 97-14
23.084-1-5	Reynolds, Kevin	25,000	5,700	25,000	0	210		1		1- 97-15
32.059-2-35	Rheaume, Thomas	75,000	5,700	75,000	0	210		1		1- 98- 3
16.003-4-6.1	Richards, Duane	61,800	6,000	61,800	0	210		1		1- 98- 7
32.058-2-3	Richards, Helen	43,000	6,000	43,000	0	210		1		1- 98- 8
23.075-2-25	Richards, Janet (LC)	12,600	4,400	12,600	0	220		1		1- 75-11
32.002-3-25	Richards, John	91,500	7,000	91,500	0	210		1		1- 98- 9
32.002-3-27.1	Richards, John	6,400	6,400	6,400	0	311		1		1- 91- 9
32.075-1-4	Richards, John	45,000	5,000	45,000	0	210		1		1- 98-10
32.004-2-23	Richards, Laura	6,500	6,000	6,500	0	270		1		1- 75- 3
25.021-1-21.1	Richards, Lawrence A.	48,500	8,500	48,500	0	210		1		1- 92- 6.2
32.058-2-13.1	Richards, Lorraine (LU)	42,300	6,700	42,300	0	210		1		1- 98-14
32.075-3-10.111	Richards, Mark W.	113,600	4,400	113,600	0	210		1		1- 68-13.1
32.066-5-12	Richards, Michelle M.	18,000	6,300	18,000	0	270		1		1- 33- 8
24.001-1-5	Richards, Peter	32,800	4,400	32,800	0	210		1		1- 35- 8
32.059-2-9	Richards, Robert	37,500	5,700	37,500	0	210		1		1- 98-12
42.002-3-18	Richards, Steven T.	78,800	18,900	78,800	0	210		1		1-100-14.2
16.041-1-12	Richards, Warren	600	600	600	0	323		1		
25.021-1-25	Richey, Vella	1,000	1,000	1,000	0	314		1		
32.058-1-3	Ridgway, Raymond P.	10,800	5,200	10,800	0	270		1		1-107-14.2
Page Totals	Parcels	37	1,764,400	357,100	1,764,400					

Parcel Id	Name	2013	2014		Res Pct	Prp Cls	O C	R S	T C	Account Nbr
		Total Av	Land Av	Total Av						
24.002-2-38	Riley, John R.	60,600	8,100	60,600	0	240		1		
16.084-1-4	Rinke, Rita (LU)	56,000	5,600	56,000	0	210		1		1-101- 9
32.001-1-26.2	Robert, James M.	3,700	3,700	3,700	0	322		1		
24.002-3-3.12	Robert, Jeffrey	135,000	15,000	135,000	0	210		1		
32.002-5-19	Robert, Leon	38,800	5,900	38,800	0	270		1		
32.001-1-26.1	Robert, Leon Jr.	3,800	3,800	3,800	0	322		1		1- 99-12
32.002-5-7	Robert, Leon L.	9,300	9,300	9,300	0	311	W	1		1- 32- 8
32.002-5-20.1	Robert, Leon L.	600	600	600	0	323		1		
32.002-5-10	Robert, Paul	4,500	4,500	4,500	0	311		1		1- 99-11
32.001-1-26.3	Robert, Paul J. Sr.	4,000	4,000	4,000	0	322		1		
16.002-5-15.12	Robert, Steven C.	159,900	16,700	159,900	0	210	W	1		
24.002-3-9.12	Roberts, Charles	70,000	20,000	70,000	0	210		1		
25.001-1-24	Robertson, Carol S.	4,500	3,600	4,500	0	312		1		1- 8- 2
25.001-1-23	Robertson, Ray A.	67,300	8,500	67,300	0	270		1		1-128- 8
33.002-1-5.12	Robertson, Ray I A (LU)	10,000	10,000	10,000	0	322		1		
33.003-1-25.2	Robinson, Charles J.	210,000	11,700	210,000	0	210		1		
33.004-1-10.12	Robinson, Irving F.	87,000	9,300	87,000	0	270		1		
32.004-2-6	Robinson, Rita	17,400	7,400	17,400	0	210		1		1- 22- 1
16.004-2-10	Rochefort, Margo	159,500	10,500	159,500	0	210		1		1- 55-12
23.059-1-7	Roi, Arthur F.	121,200	6,000	121,200	0	210		1		1-127- 6
24.002-1-3	Rollizo, Hazel E.	4,200	4,200	4,200	0	322		1		1- 74-10.6
32.004-1-4./1	Roman Catholic Cemetery	111,000	10,000	111,000	0	695		8		8-139- 6
32.004-1-4.11	Roman Catholic Cemetery	9,900	8,900	9,900	0	695		8		8-139-10
32.066-4-1	Roman Catholic Church	70,800	5,600	70,800	0	210		8		8-138-15
32.066-4-2	Roman Catholic Church	2,959,200	13,600	2,959,200	0	620		8		8-138- 7
24.001-1-36	Romeo, Sharon	40,900	13,800	40,900	0	210		1		1- 12- 4
24.001-2-8	Root, David C (LU)	40,700	10,000	40,700	0	210		1		1- 77- 9
32.066-5-8	Root, Janet	42,600	6,300	42,600	0	210		1		1-116- 3
23.060-1-5	Rourke, David	120,000	5,500	120,000	0	210		1		1- 29- 4.1
16.076-1-18	Rouselle, Vern	11,200	6,200	11,200	0	312		1		1- 26- 6
32.002-5-5	Rousset, Russell E.	46,100	6,200	46,100	0	210	W	1		1-111- 2
23.068-3-6	Rowe, Brittany L.	75,000	5,800	75,000	0	210		1		1- 60-13
43.001-1-14.21	Rowe, Marsha Ann	58,000	7,700	58,000	0	270		1		1-119- 3.2
32.066-5-23	Roy, Bruce A.	33,100	6,700	33,100	0	210		1		1-100-12
23.075-2-18	Roy, Cynthia M.	44,700	5,500	44,700	0	210		1		1-100- 9
23.075-2-19	Roy, Hazel	6,000	5,500	6,000	0	210		1		1-105- 8
24.004-3-5	Roy, Marc J.	85,600	12,600	85,600	0	240		1		1-104- 8

Parcel Id	Name	2013	2014		Res Pct	Prp Cls	O C	R S	T C	Account Nbr
		Total Av	Land Av	Total Av						
32.002-1-8	Roy, Paul	44,400	8,000	44,400	0	210	1			1-100-11
23.075-2-17	Roy, Reginald	8,000	3,700	8,000	0	210	1			1- 44-11
24.001-3-7	Rubio, Rob A.	2,300	2,300	2,300	0	314	1			1-108- 7.13
32.067-6-4.2	Ruddy, Joseph	102,400	6,200	102,400	0	210	1			
25.001-2-25.2	Rusaw, June M.	73,000	6,400	73,000	0	270	1			1-113- 8.2
25.021-1-17	Rusaw, June M.	2,900	2,900	2,900	0	311	1			1-101- 4
25.021-1-18	Rusaw, Michael	67,900	4,900	67,900	0	210	1			1-101- 5
23.074-1-5	Rusaw, William L & Joan	17,900	7,200	17,900	0	270	1			
16.004-3-47.1	Rush, Allen	59,400	12,700	59,400	0	210	1			1- 79- 6
24.004-2-21.2	Rushford, Aaron R.	92,000	15,100	92,000	0	240	1			1- 94- 8.2
24.002-2-22.3	Rushlow, Francis J.	41,400	6,900	41,400	0	270	1			1-79-3.1&4
16.026-5-13	Russell, Daniel Irrevoc Trust	63,100	7,300	63,100	0	210	1			
24.002-3-15.12	Russell, Robert E.	129,400	9,400	129,400	0	210	1			
17.077-1-21	Russo, Salvatore J.	75,400	13,200	75,400	0	210	1			1- 9- 3.2
32.002-2-2	Rust, David	87,500	6,500	87,500	0	210	1			1- 77- 2
24.001-1-6	Rust, Trina	51,900	8,400	51,900	0	210	1			1- 35- 3
43.001-1-26	Ruvalcaba, Barbara	770	770	770	0	314	1			
32.058-2-21	Ryan, Claudia Jane	45,400	5,400	45,400	0	220	1			1-101- 7
32.057-2-3	Ryan, Linda M.	68,900	4,500	68,900	0	210	1			1- 25- 7
24.004-1-2.12	Ryan, Michael R.	58,960	8,000	58,960	0	270	1			
32.058-3-17	Sabad, Alex	41,600	5,700	41,600	0	220	1			1-101-13
32.058-6-9	Sabad, Alex	40,000	5,000	40,000	0	210	1			1- 49- 7
32.004-1-36.1	Sabad, Alex M.	9,800	9,800	9,800	0	311	1			1-101-10.1
32.058-2-37	Sabad, Beverly	59,800	5,900	59,800	0	210	1			1- 94- 5
32.002-4-10.1	Sabad, Joseph	62,000	37,000	62,000	0	240	1			1- 59- 3
32.058-1-11	Sabad, Joseph W.	6,100	6,100	6,100	0	311	1			1- 59- 1
23.003-2-2	Sabad, Michael G.	18,100	18,100	18,100	0	322	1			1- 30-14
23.004-1-2	Sabad, Michael G.	24,300	24,300	24,300	0	322	1			1- 89-15
32.001-1-14.5	Sabad, Michael G.	7,300	7,300	7,300	0	322	1			1-123-10.5
32.001-1-14.12	Sabad, Michael G.	8,500	8,500	8,500	0	322	1			
32.004-1-7	Sabad, Michael G.	6,100	6,100	6,100	0	321	1			1- 75- 8.3
32.004-1-26.13	Sabad, Michael G.	2,500	2,500	2,500	0	321	1			
32.001-1-14.11	Sabad, Michael G.	15,100	15,100	15,100	0	322	1			1-123-10.11
23.059-1-3.1	Saber, Edward	80,000	5,800	80,000	0	210	1			1-101-15
23.059-2-4	Salacka, Frank	90,000	6,000	90,000	0	210	1			1- 29- 4.2
16.081-2-5	Salz, Richard M.	110,700	4,300	110,700	0	210	1			1- 41- 3
33.003-2-13.2	Sanborn, Amy L.	98,800	7,000	98,800	0	270	1			
Page Totals	Parcels		37	1,773,630		314,270		1,773,630		

Parcel Id	Name	2013	2014		Res Pct	Prp Cls	O C	R S	T C	Account Nbr
		Total Av	Land Av	Total Av						
33.003-2-13.1	Sanborn, Muriel T (LU)	43,200	17,100	43,200	0	240	1			1-102-7
33.003-2-12.1	Sanborn, Ronald	65,900	11,400	65,900	0	210	1			1-102-12
16.041-1-6	Sandvoss, Kirk F.	4,800	4,800	4,800	0	314	W	1		
32.066-7-10	Santimaw, Paul	23,000	4,400	23,000	0	210		1		1-116-4
32.058-3-11.1	Sassone, Michael S.	49,200	5,600	49,200	0	220		1		1-51-15
32.075-3-19.1	Saunders, Harry A.	71,800	6,200	71,800	0	210		1		1-94-10
16.004-3-19.1	Savage, Troy H.	105,350	11,500	105,350	0	210		1		
23.067-2-12	Sawyer, Thomas J.	77,000	5,000	77,000	0	210		1		1-94-11
33.003-1-20.1	Scanlon, Brenda A.	50,600	7,300	50,600	0	270		1		1-8-7
24.004-1-31	Scanlon, Scott	18,600	18,200	18,600	0	312		1		1-46-11
24.004-1-18	Scanlon, Scott W.	22,800	8,000	22,800	0	210		1		1-31-14
25.003-1-26.3	Scanlon, Wayne	19,800	7,200	19,800	0	270		1		1-84-12.4
32.075-3-13	Schaffer, John T.	75,900	6,000	75,900	0	210		1		1-109-5
16.034-3-3	Scheufler, Pauline M.	72,200	6,100	72,200	0	270		1		1-107-3.2
33.002-1-5.11	Schwartz, Ben (Etal)	20,000	20,000	20,000	0	105		1		1-36-8
23.067-1-19	Scott, Frank A.	48,900	6,500	48,900	0	210		1		1-96-15
42.002-3-8.2	Scott, Tim	45,000	7,200	45,000	0	210		1		
42.002-3-9.1	Scott, Tim	6,300	6,300	6,300	0	314		1		1-55-13.1
32.001-1-6	Searles, David	87,900	21,000	87,900	0	240		1		1-103-15
16.002-2-17	Seaway Timber Harvesting	26,400	26,400	26,400	0	322		1		8-71-4
16.002-2-27	Seaway Timber Harvesting	11,200	11,200	11,200	0	323		1		
16.002-2-24	Seaway Timber Harvesting Inc	21,400	21,400	21,400	0	322		1		
16.003-4-1.2	Seaway Timber Harvesting Inc	59,500	59,500	59,500	0	322		1		
16.003-4-21.11	Seaway Timber Harvesting Inc	8,600	8,600	8,600	0	323		1		1-11-9.1
16.003-4-26	Seaway Timber Harvesting Inc	13,000	13,000	13,000	0	311		1		
16.004-3-2.1	Seaway Timber Harvesting Inc	39,800	39,800	39,800	0	322		1		1-96-7
16.004-3-2.2	Seaway Timber Harvesting Inc	19,800	19,800	19,800	0	322		1		
16.004-3-17.11	Seaway Timber Harvesting Inc	3,500	3,500	3,500	0	314		1		1-59-7
16.004-3-17.121	Seaway Timber Harvesting Inc	31,100	31,100	31,100	0	322		1		
24.003-1-11	Seaway Timber Harvesting Inc	44,300	44,300	44,300	0	322		1		1-8-13
33.001-2-6.12	Seaway Timber Harvesting Inc	17,500	17,500	17,500	0	720		1		1-31-4.12
33.001-2-11.11	Seaway Timber Harvesting Inc	22,000	22,000	22,000	0	321		1		1-66-1.1
33.002-1-4.1	Seaway Timber Harvesting Inc	46,500	46,500	46,500	0	321		1		1-74-8
33.002-1-14.1	Seaway Timber Harvesting Inc	17,400	17,400	17,400	0	105		1		1-66-1.2
23.002-1-1	Seaway Timber Harvesting, Inc	7,800	7,800	7,800	0	314		1		1-68-5
23.002-1-2	Seaway Timber Harvesting, Inc	25,600	25,600	25,600	0	322		1		1-88-8
23.002-1-17	Seaway Timber Harvesting, Inc	37,100	37,100	37,100	0	322		1		1-80-6
Page Totals	Parcels		37	1,360,750		632,300		1,360,750		

Parcel Id	Name	2013	2014		Res Pct	Prp Cts	O C	R S	T C	Account Nbr
		Total Av	Land Av	Total Av						
24.002-3-3.111	Seaway Timber Harvesting, Inc	59,500	59,500	59,500	0	322	1			1- 91- 7
33.001-2-2.2	Seaway Timber Harvesting, Inc	24,100	24,100	24,100	0	321	1			
42.002-3-12.1	Seaway Timber Harvesting, Inc	10,200	10,200	10,200	0	323	1			1- 80- 9
16.004-2-7.111	Sebastian, James C.	80,500	29,800	80,500	0	270	1			1-109-15
16.004-2-55	Sebastian, James C.	11,800	11,800	11,800	0	105	1			1- 49-14
24.001-1-32	Secore, Joseph D.	60,900	5,700	60,900	0	210	1			1- 59-12
24.001-1-33	Secore, Joseph D.	12,000	5,000	12,000	0	270	1			1-121- 1
32.002-5-9.1	Seeber, Colin	52,700	7,100	52,700	0	210	1			1-104- 4.1
32.050-1-5	Seeber, James H.	44,900	5,100	44,900	0	210	1			1-104- 5
32.066-7-1	Seeber, Michael P.	34,900	4,000	34,900	0	210	1			1-116- 2
25.001-1-15.2	Seguin, David P.	8,000	8,000	8,000	0	322	1			1- 43- 2.2
25.001-1-15.3	Seguin, David P.	130,000	11,100	130,000	0	240	1			1- 43- 2.3
25.001-1-15.11	Seguin, David P.	8,000	8,000	8,000	0	311	1			1- 43- 2.1
25.001-1-45.4	Seguin, David P.	8,000	8,000	8,000	0	322	1			
24.001-1-19	Seguin, Kenneth N.	83,000	5,600	83,000	0	270	1			1- 45- 1
24.004-3-10.11	Seguin, Lloyd M.	26,500	500	26,500	0	210	1			1-104-11.1
24.004-3-10.12	Seguin, Lloyd M.	23,000	22,500	23,000	0	312	1			1-104-11.12
24.004-3-10.2	Seguin, Norman J.	49,300	8,500	49,300	0	210	1			1-104-11.2
16.076-1-17	Sequin, Rick W.	45,000	5,800	45,000	0	210	1			1- 26- 7
24.001-1-48	Serabian, John	3,600	3,600	3,600	0	314	1			1-104-14
32.050-1-2	Sessions, Derek R.	31,000	6,200	31,000	0	210	1			1- 87-15
32.004-1-19.2	Sessions, Robert M.	76,700	11,700	76,700	0	210	1			1-125- 3.2
23.075-1-3	Shantie, Arthur	25,500	4,100	25,500	0	210	1			1- 8-11
24.004-1-36	Shantie, Arthur E.	46,400	6,500	46,400	0	270	1			1- 67-15
24.004-1-64	Shantie, Authur E.	4,900	4,900	4,900	0	322	1			
33.001-1-3.2	Shantie, Gene	7,500	7,500	7,500	0	322	1			1- 31- 5.2
33.001-1-6	Shantie, Gene	5,000	5,000	5,000	0	311	1			1- 57- 3
33.001-1-3.11	Shantie, Gene C.	55,600	19,600	55,600	0	240	1			1- 31- 5.11
23.004-6-6	Shantie, Patrick	36,400	6,800	36,400	0	210	1			1-105- 3.2
32.002-3-5.112	Shantie, Phillip E & Beverly	60,000	10,700	60,000	0	210	1			
16.003-3-12	Shantie, Robert H.	192,900	21,400	192,900	0	240	1			
32.067-4-5	Sharlow, Bradford K. Jr.	63,300	5,500	63,300	0	210	1			1- 68-11
32.059-3-10	Sharlow, Francis L.	19,600	5,500	19,600	0	270	1			1-119- 1.2
23.075-2-47	Sharlow, Kenneth R.	36,500	6,300	36,500	0	210	1			1-105-14
23.067-2-24	Sharlow, Richard J.	86,500	6,200	65,000	0	220	1			1- 96-12
23.066-1-14	Sharlow, William K. Jr.	58,200	12,200	58,200	0	210	1			1- 39- 9
16.004-2-15	Sharpe, Scott	41,000	5,600	41,000	0	210	1			1-107- 1

Parcel Id	Name	2013	2014		Res Pct	Prp Cls	O C	R S	T C	Account Nbr
		Total Av	Land Av	Total Av						
43.001-1-14.111	Shaw, Garry	134,500	42,000	134,500	0	240	1			1-119- 3.1
32.075-3-7	Shaw, Jerome A.	52,200	6,200	52,200	0	210	1			1- 18- 5
24.001-1-58	Shelmidine, Alan R.	69,100	12,400	69,100	0	270	1			
* 32.058-4-5	Shepard, John	24,000	3,300	24,000	0	210	1			1-106- 8
32.058-4-5.1	Shepard, John		7,300	28,000	0	210	1			1-106- 8
* 32.058-4-6	Shepard, John	1,000	1,000	1,000	0	311	1			1- 69-15
* 32.058-4-25	Shepard, John	3,000	3,000	3,000	0	312	1			1- 70- 1
25.001-2-33	Sherman, Edward W.	62,800	5,600	62,800	0	210	1			1-106- 9
32.001-1-32	Sherman, Theron	34,500	7,100	34,500	0	270	1			
25.001-1-21	Sherwood, Mark J.	60,200	8,600	60,200	0	210	1			1- 20-14
16.003-3-7.31	Shi, Jia Cheng	152,600	15,500	152,600	0	210	1			
32.067-5-8	Shoen, Clyde J.	22,000	5,500	22,000	0	210	1			1-130- 8
32.067-4-9	Shoen, Shirley A.	42,600	5,700	42,600	0	210	1			1- 55-10
32.059-2-6.1	Shoen, Thomas Ivan II	40,000	5,600	40,000	0	210	1			1- 96- 5
32.058-6-7	Shonyo, Michael P.	65,400	6,200	65,400	0	220	1			1-129- 8
23.059-1-9	Shorette, Inez P.	102,400	6,000	102,400	0	210	W 1			1- 19-14
23.004-7-21.1	Short, Holly J.	6,600	6,600	6,600	0	314	1			1-106-11
23.004-7-25.111	Short, Holly J.	12,500	12,500	12,500	0	322	1			1-106-13.1
32.058-3-22	Short, Holly J.	42,600	3,900	42,600	0	220	1			1-106-12
32.004-1-29	Short, Richard	5,000	4,000	5,000	0	312	1			1- 96- 1
32.004-1-10.11	Short, Richard E.	95,000	12,800	95,000	0	210	1			1- 93- 7
32.059-1-18.3	Shyne, Darrel R.	4,400	7,000	32,000	0	270	1			1- 88-14.22
32.002-3-15	Shyne, Walter	5,200	5,200	5,200	0	314	1			1-116- 7
32.002-4-6	Shyne, Walter	107,700	7,700	107,700	0	230	1			1-106-14
32.002-3-12	Shyne, Walter F.	106,600	8,100	106,600	0	210	1			1-106-15
23.002-1-16.11	Siddon, Loren	32,000	32,000	32,000	0	322	1			1-114- 5.1
16.034-1-10	Simard, Francois R.	66,800	6,300	66,800	0	210	1			1-107- 2
43.001-1-16.2	Simmons, LeRoy J (LU)	22,500	11,500	22,500	0	270	1			1- 15- 1.2
24.004-1-19	Simon, Elizabeth Stella	29,000	8,000	29,000	0	210	1			1- 47-10
25.001-1-59	Simons, Philip	53,790	53,790	53,790	0	321	1			1-107- 7.1
25.001-1-36.12	Simons, Philip J.	16,900	6,900	16,900	0	312	1			
25.001-1-35	Simons, Phillip	67,100	6,900	67,100	0	210	1			1-107- 7.3
32.075-3-10.2	Simpson, Steven D.	112,500	6,400	112,500	0	210	1			1-68-13.1
33.001-2-25	Sipos, Andrew C.	43,900	12,300	43,900	0	210	1			
33.002-1-1.12	Sipos, Andrew C.	19,900	19,900	19,900	0	322	1			
33.001-2-27	Sipos, John S.	16,900	11,900	16,900	0	270	1			
33.003-2-6.12	Skeels, Ryan D.	22,200	7,200	22,200	0	270	1			

Parcel Id	Name	2013	2014		Res Pct	Prp Cls	O C	R S	T C	Account Nbr
		Total Av	Land Av	Total Av						
33.003-2-6.112	Skeels, Ryan D.		4,000	4,000	0	314		1		
33.003-2-6.113	Skeels, Ryan D.		5,000	5,000	0	322		1		
32.066-2-4	Skiff, Josephine A.	57,900	5,800	57,900	0	210		1		1- 9- 6
555.020-22-1	SLIC Network Solutions Inc	124,801	0	337,140	0	836		5		
32.004-1-8	Small, Patricia	3,500	3,500	3,500	0	314		1		1- 72-10
42.050-2-9	Smith, Bernard	66,200	7,200	66,200	0	210		1		1-108-13
23.059-1-2	Smith, Brendan P.	102,500	5,500	102,500	0	210		1		1-100- 6
17.077-1-25	Smith, Dennis S.	44,600	4,300	44,600	0	210		1		1- 29-15
32.058-5-7	Smith, George	78,600	5,600	78,600	0	210		1		1-109- 3
32.004-1-20.2	Smith, George A.	87,400	13,700	87,400	0	210		1		
32.058-1-5	Smith, George M.	25,000	5,300	25,000	0	220		1		1- 49-10
32.058-4-32.11	Smith, George M.	111,700	10,000	111,700	0	411		1		1- 60-11
32.058-5-13	Smith, George M.	5,300	5,300	5,300	0	311		1		1-109- 4
32.058-5-18	Smith, George M.	33,300	6,200	33,300	0	220		1		1-125-15
32.002-3-3	Smith, Jerome F.	58,300	8,200	58,300	0	210		1		1-103- 9
24.004-1-11	Smith, Kevin F.	76,700	6,600	76,700	0	210		1		1- 35-14
24.004-1-12.11	Smith, Kevin F.	8,100	8,100	8,100	0	322		1		1- 35-13
24.004-1-28	Smith, Kim B.	60,000	8,000	60,000	0	210		1		1- 52- 6
25.001-2-34	Smith, Lance G.	117,400	8,700	117,400	0	210		1		1-113-10
16.004-2-25	Smith, Lena	63,700	17,400	63,700	0	240		1		1- 48- 4
32.004-2-30.1	Smith, Margaret A.	8,300	8,300	8,300	0	322		1		1- 88- 7
32.067-6-2	Smith, Margaret (LU)	242,200	10,700	242,200	6	486		1		1-108- 9
32.067-6-4.1	Smith, Margaret (LU)	19,900	4,200	19,900	0	312		1		1- 72- 3
23.004-2-21.112	Smith, Maurice W.	19,400	11,600	19,400	0	270		1		
23.004-2-40.2	Smith, Maurice W.	1,000	1,000	1,000	0	311		1		
33.002-1-3.3	Smith, Philip R.	1,600	1,600	1,600	0	314		1		
32.002-5-12.1	Smith, Ricky E. Jr.	44,400	7,000	44,400	0	210		1		1-130- 7
32.002-5-11	Smith, Ricky E. Sr.	59,200	6,800	59,200	0	210		1		1- 99-10
23.067-2-10	Smith, Thomas S. Jr.	108,000	6,100	108,000	0	210		1		1- 76- 2
23.060-1-4	Smith, Walter D (Trust)	121,200	6,000	121,200	0	210		1		1- 20- 9
32.066-4-7	Smithers, Bryan D.	64,500	5,500	64,500	0	210		1		1-128-11
24.001-1-16	Smugglers Grill, Inc	90,000	8,300	90,000	0	422		1		1- 32- 5
24.002-1-4	Snell, Gerald F. Jr.	5,500	5,500	5,500	0	322		1		1- 74-10.4
16.003-3-4.13	Snider, Nancy A.	138,300	20,600	138,300	0	210	W	1		
16.003-3-4.11	Snider, Richard	30,400	30,400	30,400	0	322	W	1		1-82-5.111
16.003-3-4.14	Snider, Richard	149,000	23,400	149,000	0	210	W	1		
32.001-1-8.1	Snow, James F.	7,500	7,500	7,500	0	322		1		1- 10-13

Parcel Id	Name	2013	2014		Res Pct	Prp Cls	O C	R S	T C	Account Nbr
		Total Av	Land Av	Total Av						
* 32.001-1-8.2	Snow, James F.	14,800	14,800	14,800	0	322		1		
32.001-1-8.21	Snow, James F.		14,800	14,800	0	322		1		
32.002-5-13	Snow, James F.	33,500	6,000	33,500	0	210		1		1-110-15
32.002-1-14	Snow, Lucy	32,100	32,100	32,100	0	105		1		1-110-14
32.002-1-13	Snow, Lucy E.	73,100	29,400	73,100	71	112		1		1-110-13
32.059-2-11	Snyder, Hollis	39,100	5,800	39,100	0	210		1		1-111- 3
25.001-2-20	Snyder, Lori Ann	58,000	8,000	58,000	0	210		1		1-100-13
25.021-1-9	Sochia, Leo W.	73,800	4,000	73,800	0	210		1		1- 73- 2
16.004-2-23	Soutar, Andrew	76,800	50,100	76,800	0	280		1		1- 95-13
16.004-2-27.1	Soutar, Andrew	8,100	8,100	8,100	0	321		1		
16.004-2-28.1	Soutar, Andrew	37,500	36,500	37,500	0	120		1		1- 42- 9
16.004-2-29.11	Soutar, Andrew	800	800	800	0	314		1		1- 74-10.1
16.004-3-73	Soutar, Andrew	2,700	2,700	2,700	0	323		1		
24.002-2-1	Soutar, Andrew	59,700	29,700	59,700	0	240		1		1- 9- 1
24.002-3-3.2	Soutar, Andrew	6,400	6,400	6,400	0	322		1		
16.002-5-15.2	Southwick, John L.	156,700	14,100	156,700	0	210	W	1		
32.066-3-11	Sova, Tamara	24,800	5,100	24,800	0	210		1		1- 21- 7
24.004-3-27.11	Sovie, Nicholas	46,800	6,700	46,800	0	270		1		1- 62-12
24.003-1-15.12	Speer, Donald Jr.	62,600	7,700	62,600	0	270		1		
16.002-4-28	Spellan, Derek E.	49,400	14,400	49,400	0	210		1		1- 13- 9
16.042-1-20	Spellan, Derek E.	6,100	6,100	6,100	0	311		1		1- 13-10
16.042-1-12	Spellan, Glendon J.	3,600	3,600	3,600	0	314		1		1- 91- 3
16.042-1-21	Spellan, Glendon (Etal)	21,400	6,000	21,400	0	210		1		1-111- 8
16.042-1-13	Spellan, Robert E	15,700	6,100	15,700	0	270		1		1- 13-11
16.042-1-11	Spellan, Sheila Ann	43,400	5,700	43,400	0	210		1		1-100- 8
23.075-2-41	Spencer, James T (LU)	54,000	6,800	54,000	0	210		1		1-111-12
32.067-2-2	Spencer, Michael	62,400	10,500	62,400	0	210		1		1- 81-15
32.067-2-3	Spencer, Michael	6,300	6,300	6,300	0	311		1		1- 89- 5
25.001-1-49.22	Sprague, Eddie	103,100	8,300	103,100	0	210		1		
25.001-1-49.211	Sprague, Eddie	6,300	6,300	6,300	0	322		1		
25.029-3-5.2	Sprague, Eddie	83,640	3,640	83,640	0	411		1		
16.076-1-7	St Lawrence County	3,400	3,400	3,400	0	311		1 R		1- 48- 5
23.004-1-21	St Lawrence County	3,900	3,900	3,900	0	314		8		
32.066-5-11	St Lawrence County	24,600	4,300	24,600	0	210		1		1-108-15
555.012-22-1./01	St Lawrence County IDA		0	203,450	0	868		8		
555.012-22-1	St Lawrence Gas Co	827,104	0	845,054	0	861		5		5-134- 7
620.089-9999-139.900/1777	St Lawrence Gas Co	829,329	0	829,329	0	883		6		

Page Totals

Parcels

36

2,936,173

363,340

3,172,373

Parcel Id	Name	2013	2014		Res Pct	Prp Cts	O C	R S	T C	Account Nbr
		Total Av	Land Av	Total Av						
620.089-9999-139.900/2777	St Lawrence Gas Co	169,863	0	169,863	0	883	6			
32.058-2-28	St Lawrence NYSARC Inc	70,800	4,000	70,800	0	270	8			1- 88-14.23
16.084-1-9	St Louis, Duane A.	45,900	8,000	45,900	0	210	1			1- 63-10
24.003-1-1.6	St Pierre, Roseanna	9,000	9,000	9,000	0	322	1			1-100- 4.6
23.067-2-40	St Raymond's Parish	299,900	13,800	299,900	0	620	8			8-139-12
23.067-2-41	St Raymond's Parish	7,000	7,000	7,000	0	620	8			8-139-13
23.068-1-12./1	St Raymond's Parish	75,600	0	75,600	0	210	8			
24.003-1-1.5	Stacy, Michael	13,700	13,700	13,700	0	322	1			1-100- 4.3
23.083-2-12	Stacy, Michael J.	39,500	6,200	39,500	0	210	1			1- 21- 2
23.083-2-13.1	Stacy, Michael J.	50,200	5,000	50,200	0	210	1			1- 12-11
23.083-2-17.112	Stacy, Michael J.	600	600	600	0	314	1			
24.003-1-1.4	Stacy, Michael J.	6,000	6,000	6,000	0	314	1			1-100- 4.4
16.073-2-1	Stanton, Lindon J.	111,000	14,000	111,000	0	210	1			
24.003-2-1.1	Stark, Glenn E.	10,000	5,700	10,000	0	210	1			1-112- 7
25.001-1-27	Stark, Richard (LC)	43,600	5,400	43,600	0	210	1			1- 38- 5
16.004-3-18	Stark, Wayne A. Jr.	75,000	12,100	75,000	0	210	1			1-112-14
16.004-3-19.2	Stark, Wayne A. Jr.	5,400	5,400	5,400	0	314	1			1-113- 1
23.075-2-23	Starks, Malcolm G (LU)	56,500	5,700	56,500	0	210	1			1-112-13
24.004-2-20	Stearns, Clark C.	6,700	6,700	6,700	0	322	1			1- 62-14
23.067-2-11	Steffenhagen, Larry J.	95,900	6,100	95,900	0	210	1			1-122- 2
32.059-2-37	Stender, Kurt Michael	26,400	6,000	26,400	0	210	1			1-126- 3
42.002-3-9.2	Stevens, Suzanne L.	40,000	13,900	40,000	0	210	1			1- 55-13.2
43.001-1-10.13	Stewart, Robert	112,500	12,500	112,500	0	210	1			
24.002-2-29.1	Stickney, Lisa D.	69,200	5,100	69,200	0	210	1			1- 95- 2.1
24.002-2-30.11	Stickney, Lisa D.	5,700	5,700	5,700	0	314	1			1- 95- 3.11
25.003-1-29	Stickney, Richard E.	51,500	5,700	51,500	0	210	1			1- 75-13
25.001-2-25.12	Stickney, Robert G.	5,100	5,100	5,100	0	311	1			
16.042-1-14	Stickney, Robert L.	73,900	5,400	73,900	0	210	1			1- 31-13
42.002-2-12	Stickney, Ronald F.	90,000	7,700	90,000	0	210	1			1- 74- 4.2
42.002-2-13	Stickney, Ronald F.	5,300	5,300	5,300	0	314	1			1- 74- 4.3
32.001-1-12	Stoddard, Lacey Rae	7,400	6,400	7,400	0	312	1			1- 35- 4
32.001-1-11	Stoddard, Raymond	29,000	10,000	29,000	0	270	1			1- 11- 6
23.003-2-8.1	Stone, Michael J.	98,500	28,750	98,500	0	210	1			1- 6-15
23.003-2-8.21	Stone, Michael J.	6,000	6,000	6,000	0	310	1			
32.066-1-15	Storrin, Scott R.	84,000	5,800	84,000	0	210	1			1- 72-11
16.004-2-16	Stowell, Donald	31,000	6,000	31,000	0	270	1			1- 46- 3
16.004-2-57.2	Stowell, Dorothy S.	7,100	7,100	7,100	0	314	1			

Parcel Id	Name	2013	2014		Res Pct	Prp Cls	O C	R S	T C	Account Nbr
		Total Av	Land Av	Total Av						
32.059-3-3.1	Strait, Russell B.	66,600	22,300	66,600	0	464	1			1-113-11
25.001-2-22.11	Strunk, Herbert P. III.	68,200	32,300	68,200	0	240	1			1- 35- 6
32.067-1-28	Stuart, Douglas L.	19,000	2,400	19,000	0	210	1			1- 83- 1
25.003-1-27	Suggs, Joan Herrgard	1,900	1,900	1,900	0	311	1			1-111- 6
32.067-1-7.2	Sullivan, Joshua J (LC)	41,500	5,000	41,500	0	210	1			
23.067-2-2	Sutter, Joseph	87,000	6,100	87,000	0	210	1			1-114- 3
32.075-3-14	Svarczkopf, Randy S.	75,000	6,100	75,000	0	210	1			1- 43- 4
33.001-1-9	Sweeney, Scott	69,000	8,200	69,000	0	210	1			1- 35-11
32.004-2-33	Sweet, Eric J.	75,000	10,900	75,000	0	210	1			
32.004-1-3.121	Sweet, Eva J.	38,400	4,600	38,400	0	210	1			
23.004-3-31.12	Sweet, Herbert	16,100	13,600	16,100	0	270	1			
23.068-2-10.1	Sweet, Herbert	66,300	14,200	66,300	0	270	1			1- 90- 4
23.068-2-18	Sweet, Herbert	15,000	6,000	15,000	0	270	1			1- 45-11
23.068-2-19	Sweet, Herbert	8,500	6,000	8,500	0	270	1			
23.068-2-20	Sweet, Herbert	8,500	6,000	8,500	0	270	1			
23.068-2-21	Sweet, Herbert	8,500	6,000	8,500	0	270	1			
23.068-3-17	Sweet, Herbert	20,300	6,300	20,300	0	220	1			1- 92-15
23.068-3-21	Sweet, Herbert	50,300	3,000	50,300	0	210	1			1-123-12
23.068-3-30	Sweet, Herbert	15,800	3,100	15,800	0	270	1			
32.004-3-7	Sweet, Herbert	20,000	3,400	20,000	0	210	1			1- 75-15
23.068-3-20	Sweet, Herbert A.	32,200	3,000	32,200	0	220	1			1-110-12
32.002-2-12	Sweet, Jason C.	89,700	6,000	89,700	0	210	1			1- 12-15
32.067-6-3	Sweet, Tammy K.	66,700	5,100	66,700	0	210	1			1-108- 8
42.050-2-10	Swinyer, Francis J Jr	63,600	7,300	63,600	0	210	1			1- 25-14
23.067-1-13	Sylvester, Margaret A.	3,300	3,300	3,300	0	314	1			1-117- 4
23.067-2-26	Sylvester, Margaret A.	4,200	4,200	4,200	0	314	1			
42.002-2-11	Szabo, David A.	8,000	8,000	8,000	0	311	1			1-114-10
32.067-4-7	Szafranski, Nancy	54,700	5,100	54,700	0	210	1			1-122- 3
32.058-5-16	Szeliga, Matthew	26,800	2,200	26,800	0	210	1			1- 37- 8
32.075-1-7	Talcott, Carl L.	37,700	6,400	37,700	0	210	W 1			1-114-13
33.003-1-17	Tallman, Joseph C.	37,800	6,400	37,800	0	270	1			
24.004-3-29	Tankersley, Helen G.	22,400	5,700	22,400	0	210	1			1- 67- 4
24.004-3-30.1	Tankersley, Helen G.	1,000	1,000	1,000	0	314	1			1- 67- 5
16.003-3-2	Tanski, John	72,800	15,400	72,800	0	240	1			1- 13- 8.2
42.004-1-2	Tarallo, Geneth A (LU)	23,300	6,000	23,300	0	210	1			1- 92-12
24.002-2-6.3	Taylor, Craig	78,700	9,400	78,700	0	270	1			
32.067-3-21	Taylor, Darren W.	31,200	4,400	31,200	0	210	1			1- 68- 8
Page Totals	Parcels		37	1,425,000		266,300		1,425,000		

Parcel Id	Name	2013	2014		Res Pct	Prp Cls	O C	R S	T C	Account Nbr
		Total Av	Land Av	Total Av						
16.084-1-11	Taylor, Jason C.	59,100	5,600	59,100	0	210	1			1-121- 7
16.084-1-12	Taylor, Jason C.	3,400	3,400	3,400	0	311	1			1-121- 8
32.002-2-37.2	Taylor, Lisa	66,000	3,500	66,000	0	210	1			
24.004-2-21.11	Tebo, Thomas J.	37,300	8,850	37,300	0	270	1			1- 94- 8.1
16.004-2-18.2	Terminelli, Joseph F.	104,900	12,100	104,900	0	210	1			1- 36- 2.2
24.003-1-6.1	Terrillion, James	72,300	34,300	72,300	0	240	1			1-115- 1
32.004-2-5	Tessier, David P.	88,100	12,100	88,100	0	210	1			1- 46- 7
32.002-1-2	Tessier, Donna	17,800	17,800	17,800	0	322	1			1- 46-10
32.058-3-12.1	Tessier, Margaret	38,100	3,000	38,100	0	210	1			1- 7- 9
23.003-2-9	Tessier, Philip R.	1,200	1,200	1,200	0	322	1			1-127-12
24.003-3-2	Testa, Gary	8,700	8,700	8,700	0	322	1			1-108- 7.8
32.002-3-2.2	The Old Order Amish	33,900	12,200	33,900	0	210	1			8- 58- 7.12
32.002-1-9	Thomas, Bertha (Remington)	24,600	7,500	24,600	0	270	1			1- 12-13
24.002-2-25.22	Thomas, Bessie T.	12,300	6,500	12,300	0	270	1			
23.003-2-18	Thomas, Cynthia I.	80,000	8,200	80,000	0	210	1			1-104-13
23.002-1-7	Thomas, Pamela	62,100	8,200	62,100	0	210	1			1- 67-11
23.003-2-19.12	Thomas, Scott H.	3,000	3,000	3,000	0	311	1			
16.042-1-5	Thomas, Timothy	27,300	16,300	27,300	0	312	1			1-129-10.11
16.042-1-6	Thomas, Timothy	11,200	4,000	11,200	0	270	1			1- 44-15
16.042-1-7	Thomas, Timothy	25,400	4,000	25,400	0	210	1			1- 40-13
25.001-1-43	Thompson, Dorraine	36,000	9,100	36,000	0	210	1			1-115- 8
16.073-1-5	Thompson, Harold D. Jr.	69,200	8,900	69,200	0	210	1			1- 95-14
16.003-3-5.12	Thompson, Robert E.	178,100	12,300	178,100	0	240	1			
23.075-2-34	Thrana, Benedict	1,300	1,300	1,300	0	311	1			1-116-15.1
23.075-2-35	Thrana, Benedict	10,100	10,100	10,100	0	330	1			1- 48- 7
* 23.004-1-17.12	Thrana, Benedikt	109,400	69,600	109,400	0	240	1			
32.002-2-5.2	Thrana, Benedikt Jr.	54,200	6,200	54,200	0	270	1			1-108-10.2
23.004-1-17.11	Thrana, Benedikt (LU)	298,600	14,600	298,600	0	210	1			1-126-12.1
23.004-1-17.122	Thrana, Erik T.		16,000	75,000	0	210	1			
23.075-2-56	Thrana, Nathan (LC)	20,400	3,500	20,400	0	210	1			1- 8-10
23.002-1-14.1	Thrana, Shawn	17,900	17,900	17,900	0	105	1			1-126-11
23.004-1-17.121	Thrana, Shawn		69,600	109,400	0	240	1			
23.003-2-14	Tiernan, Edward T. Jr.	9,000	9,000	9,000	0	322	1			1-115-10
24.004-1-21	Tiernan, Richard	3,000	3,000	3,000	0	314	1			1- 63- 2
555.007-22-1	Time Warner- North Region	100,352	0	108,143	0	869	5			5-134- 1
32.067-4-6.11	Tipping, Katherine		5,800	33,300	0	210	1			1- 22-15.1
32.067-5-11	Todd, Lowell	33,900	4,300	33,900	0	210	1			1-116- 1

Parcel Id	Name	2013	2014		Res Pct	Prp Cls	O C	R S	T C	Account Nbr
		Total Av	Land Av	Total Av						
32.075-3-2	Todd, Lowell	6,100	5,900	6,100	0	312	1			1- 29-10
32.075-3-3	Todd, Lowell H.	9,000	7,900	9,000	0	312	1			1- 20- 3
32.059-2-42	Todd, Natalie	94,000	6,100	94,000	0	210	1			
32.059-2-18.11	Todd, Natalie A.	3,500	3,500	3,500	0	311	1			1- 70-10.5
24.002-2-11	Tolhurst, Julia	4,900	4,900	4,900	0	314	1			1- 39- 6.2
24.002-2-12	Tolhurst, Julia A.	64,600	5,900	64,600	0	210	1			1- 42- 6
32.003-1-10	Tooley, Roger	24,500	24,500	24,500	0	322	1			1- 85- 3
32.066-5-10	Tooley, Roger B.	3,400	3,200	3,400	0	312	1			1-116- 5
16.004-3-64	Toomey, Fred A.	55,600	12,400	55,600	0	210	1			1-116- 6
25.001-2-29	Torrence, Robert A.	5,500	5,500	5,500	0	314	1			1- 77-10
32.058-6-18.1	Torrey, Theresa L.	60,000	5,500	60,000	0	210	1			1- 76- 8
24.002-3-9.2	Town of Massena	9,100	3,500	9,100	0	834	8			1- 47- 9.2
620.089-9999-127.480/1881	Town Of Massena	552,792	0	552,792	0	884	6			
620.089-9999-127.480/1882	Town Of Massena	139,947	0	139,947	0	884	6			6-132- 7. 2
620.089-9999-127.480/1883	Town Of Massena	6,997	0	6,997	0	884	6			6-132- 7. 3
23.004-2-16.1	Town Of Norfolk	20,440	13,000	20,440	0	591	8			8-137- 1
23.004-4-4	Town Of Norfolk	7,100	7,100	7,100	0	882	8			8-137-11
23.004-4-5	Town of Norfolk	5,300	5,300	5,300	0	591	8			8-137-11
23.067-2-8	Town of Norfolk	5,700	5,700	5,700	0	311	8			8-136- 1
23.084-1-11	Town Of Norfolk	29,000	8,000	29,000	0	822	8			8-136-10
25.029-1-3	Town of Norfolk	5,000	5,000	5,000	0	314	8			
25.029-1-4	Town of Norfolk	3,800	3,800	3,800	0	314	8			
25.029-1-5	Town Of Norfolk	5,000	5,000	5,000	0	662	8			
32.004-1-3.11	Town of Norfolk	21,100	21,100	21,100	0	322	8			1- 16- 4.1
32.004-1-13	Town of Norfolk	4,100	4,100	4,100	0	323	8			1- 87- 1
32.050-1-12	Town of Norfolk	200	200	200	0	311	8			8-137- 8
32.057-1-1	Town Of Norfolk	61,100	3,200	61,100	0	853	8			8-138- 2
32.057-1-5	Town Of Norfolk	150,000	4,600	150,000	0	853	8			8-137- 7
32.058-3-1	Town Of Norfolk	12,500	12,500	12,500	0	662	8			8-136- 8
32.058-3-1./1	Town Of Norfolk	2,571,000	231,400	2,571,000	0	662	8			8-136- 7
32.058-3-23	Town Of Norfolk	250,000	10,000	250,000	0	611	8			8-136-12
32.058-4-12	Town of Norfolk	3,000	3,000	3,000	0	330	8			1- 87-13
32.058-4-13	Town of Norfolk	3,000	3,000	3,000	0	330	8			1- 87-14
32.058-4-14	Town of Norfolk	5,000	5,000	5,000	0	330	8			1-118-15
32.058-4-34.1	Town of Norfolk	500	500	500	0	963	8			
32.058-4-34.2	Town of Norfolk	3,000	3,000	3,000	0	963	8			
32.058-6-29.12	Town of Norfolk	60,300	4,000	60,300	0	681	8			
Page Totals	Parcels		37	4,266,076	447,300	4,266,076				

Parcel Id	Name	2013	2014		Res Pct	Prp Cls	O C	R S	T C	Account Nbr
		Total Av	Land Av	Total Av						
32.059-2-41	Town of Norfolk	3,500	3,500	3,500	0	311		8		8-136- 4
32.066-1-20.2	Town of Norfolk	500	500	500	0	311		8		
32.066-3-2	Town of Norfolk	2,100	2,100	2,100	0	311		8		8-137-10
32.066-3-3	Town Of Norfolk	550,200	13,300	550,200	0	521		8		8-137- 3
32.066-3-4	Town Of Norfolk	13,600	13,600	13,600	0	592		8		8-138- 6
32.066-5-16	Town Of Norfolk	8,400	7,400	8,400	0	822		8		8-137-14
32.066-5-16./1	Town Of Norfolk	278,000	25,000	278,000	0	822		8		8-137-13
32.066-5-31	Town of Norfolk	23,000	4,400	23,000	0	220		8		1-109- 6
32.066-7-5	Town Of Norfolk	276,500	11,000	276,500	0	652		8		8-136- 6
32.066-7-6	Town of Norfolk	3,300	3,300	3,300	0	311		8		1- 17-15 PT
32.066-7-7	Town of Norfolk	4,400	4,400	4,400	0	311		8		1- 7- 7
32.067-1-9.2	Town of Norfolk	45,200	2,500	45,200	0	449		8		1- 69- 3.2
32.075-2-10	Town of Norfolk	400	400	400	0	314		8		8-137- 5
33.001-1-7	Town Of Norfolk	12,300	12,300	12,300	0	852		8		8-136-11
33.001-1-8	Town of Norfolk	5,900	5,900	5,900	0	314		8		8-137- 9
33.001-1-25	Town of Norfolk	6,500	6,500	6,500	0	314		8		1-122- 7
23.075-2-39	Town Of Norfolk Fire District	68,500	6,000	68,500	0	652		8		8-136-13
25.029-1-6	Town Of Norfolk Fire District	215,600	5,000	215,600	0	662		8		
* 24.002-2-26.11	Tracy, Darcy L.	107,000	29,208	107,000	0	240	1			1- 66- 6
24.002-2-26.111	Tracy, Darcy L.		46,520	46,520	0	322	1			1- 66- 6
32.004-2-29.1	Trahan, Virginia L.	155,700	8,700	155,700	0	210	1			1- 54- 2.2
25.001-2-13.1	Travis, Racheal S.	129,200	15,600	129,200	0	280	1			1-109- 1
23.004-3-20	Trimboli, Rose	12,400	12,400	12,400	0	311	1			1-117- 7
43.001-1-29	Trimboli, Thomas M.	170	170	170	0	314	1			
16.034-4-4	Trimm, Amy	51,000	12,000	51,000	0	210	1			1-117- 8
23.075-2-11	Trimm, Dustin	51,800	3,700	51,800	0	220	1			1-117- 2
32.001-1-3.11	Trimm, Sandra	45,000	10,000	45,000	0	210	1			1- 34-13
23.075-2-12	Trimm, Stephen	6,700	6,700	6,700	0	311	1			1- 75- 6
32.059-2-1	Trimm, Stephen J.	56,500	6,500	56,500	0	210	1			1- 18-14
24.001-3-6	Trottier, Bryan John	2,300	2,300	2,300	0	314	1			1-108- 7.32
16.003-4-21.21	Tubolino, Gary D.	85,400	13,100	85,400	0	210	1			
16.073-1-3	Tucker, Dale L.	101,600	9,100	101,600	0	210	1			1- 42-12.5
23.067-1-21.1	Tucker, Luanne E.	70,650	6,300	70,650	0	270	1			1-102-13
16.003-4-8.1	Tucker, Richard C.	68,900	6,400	68,900	0	270	W 1			1- 11- 1.1
16.003-4-8.2	Tucker, Richard C.	59,600	16,300	59,600	0	210	1			
16.034-1-7	Tuper, LeRoy C.	66,200	5,100	66,200	0	210	1			1-101- 1
25.003-1-15	Tupper, Thomas	15,500	15,500	15,500	0	322	1			1- 95-15
Page Totals	Parcels		36	2,496,520	323,490	2,543,040				

Parcel Id	Name	2013	2014		Res Pct	Prp Cls	O C	R S	T C	Account Nbr
		Total Av	Land Av	Total Av						
24.001-1-44.111	Turner, Lee H Sr (LU)	62,000	17,500	62,000	0	270	1			1- 34- 7.11
25.003-1-3.2	Turner, Timothy Allen	13,600	7,400	13,600	0	270	1			1- 68- 1.12
25.003-1-3.3	Turner, Timothy Allen	12,000	8,000	12,000	0	270	1			1- 68- 1.13
16.084-1-26	Tusa, Daniel J.	10,000	10,000	10,000	0	314	1			1- 64- 3.1
16.084-1-27	Tusa, Daniel J.	112,300	12,500	112,300	0	210	1			
24.002-2-33	Tusa, Daniel J.	15,100	10,000	15,100	0	312	1			
25.021-1-7	Tyo, Margaret A.	61,600	4,300	61,600	0	210	1			1- 36- 9
16.034-1-34.2	Tyo, Stacey J.	52,100	5,500	52,100	0	210	W 1			1-122-14.2
16.034-1-34.12	Tyo, Stacey J.	3,900	3,900	3,900	0	314	1			
16.042-1-3	Vaisey, Jack Allen	82,800	11,000	82,800	0	210	1			1-129-10.12
16.002-5-12	Valancius, Edward	137,000	9,700	137,000	0	210	1			1- 82- 5.17
23.066-1-12	Vallance, Kathleen M.	8,000	6,000	8,000	0	270	1			1- 9-14
16.004-2-14	Vallance, Sheila Mae (LU)	56,300	5,600	56,300	0	210	1			1-118-12
33.001-1-22.3	Van Kennen, Gary	48,900	10,900	48,900	0	210	1			1- 60- 1.3
32.004-2-4	Van Kennen, Robert K.	86,000	26,300	86,000	44	280	1			1-119- 1.1
17.077-1-19	Vanbuskirk, Gayle S.	3,300	3,300	3,300	0	314	1			1- 64- 2.1
17.077-1-20	Vanbuskirk, Gayle S.	66,300	8,000	66,300	0	210	1			1-101- 3
25.021-1-12	Vanier, Ian M.	68,200	8,000	68,200	0	210	1			1- 96- 9
16.004-3-58.1	Vaquez, Gary C.	38,000	8,000	38,000	0	210	1			1- 39-14&
16.004-3-60	Vaquez, Gary C (LU)	64,700	7,700	64,700	0	270	1			1- 70-15
16.004-3-7	Varakuta, Alex	49,400	8,100	49,400	0	433	1			1-119- 8
25.001-1-22	Varakuta, Alex	58,800	4,900	58,800	0	210	1			1-119- 6
16.081-2-9	Varakuta, Alexander	61,900	11,700	61,900	0	210	1			1- 42-13
32.004-2-19	Vari, Eleck J. Jr.	40,000	12,500	40,000	0	270	1			1-119-10
32.004-2-18	Vari, Irene	38,300	5,300	38,300	0	210	1			1-119- 9
32.066-2-10	Verizon New York Inc	34,400	2,600	34,400	0	831	6			6-132- 2
555.008-22-1	Verizon New York Inc	3,840	0	3,492	0	866	5			5-134-2
555.008-22-2	Verizon New York Inc	47,356	0	43,064	0	866	5			5-134-3
555.008-22-3	Verizon New York Inc	375,433	0	341,406	0	866	5			5-134-3
620.089-9999-631.900/1881	Verizon New York Inc	170,720	0	148,422	0	836	6			6-132- 6
620.089-9999-631.900/1882	Verizon New York Inc	40,608	0	35,304	0	836	6			6-132- 1. 2
620.089-9999-631.900/1883	Verizon New York Inc	2,936	0	2,552	0	836	6			
24.001-1-1.111/1	Verizon Wireless	100,000	0	100,000	0	837	6			
42.002-3-17.112/1	Verizon Wireless	161,700	0	161,700	0	831	6			
23.084-1-9	Vice, Ellen H.	39,800	6,200	39,800	0	210	1			1- 54- 4.2
24.004-3-18.1	Village of Massena	24,700	24,700	24,700	0	322	1			1- 24-15.1
42.002-3-10	Village of Norwood Incorporate	9,000	9,000	9,000	0	323	1			8-139-14
Page Totals	Parcels		37	2,260,993	268,600	2,194,340				

Parcel Id	Name	2013	2014		Res Pct	Prp Cls	O C	R S	T C	Account Nbr
		Total Av	Land Av	Total Av						
32.002-2-32.1	Villnave, Brad L.	87,500	6,400	87,500	0	210	1			1- 89-10.1
32.002-2-31.1	Villnave, Deborah	94,300	10,000	94,300	0	270	1			
23.075-2-52	Villnave, Duane	43,800	3,000	43,800	0	210	1			1- 98- 1
23.075-2-53	Villnave, Duane	7,100	3,100	7,100	0	210	1			1-105-12
23.075-2-54	Villnave, Duane	29,800	5,200	29,800	0	210	1			1- 95-11
23.068-3-13	Villnave, Harold Jr.	50,700	7,000	50,700	0	210	1			1-120- 7
23.004-2-38.2	Villnave, Larry F.	300	300	300	0	314	1			
32.002-1-4	Villnave, Larry F.	85,800	8,100	85,800	0	210	1			1- 80- 2
32.002-1-5.11	Villnave, Larry F.	65,500	36,500	65,500	0	117	1			1- 24- 5.1
32.002-2-32.21	Villnave, Larry F.	3,500	3,500	3,500	0	311	1			1- 89-10.2
32.002-2-36.11	Villnave, Larry F.	60	60	60	0	322	1			
25.003-1-33	Villnave, Richard E.	35,600	30,600	35,600	0	270	1			1-103- 4
25.003-1-36	Villnave, Timothy M.	59,000	9,700	59,000	0	210	1			1- 32-12
32.067-1-29	Vivlamore, Margo	24,900	2,000	24,900	0	210	W 1			1- 17- 6
32.067-2-9	Volz, Robert E.	38,800	6,000	38,800	0	210	1			1- 68- 9.2
24.004-2-2.2	Von Allmen, Hans	80,500	48,000	80,500	0	113	1			1- 43- 1.2
16.042-1-19	von Borstel, Douglas	5,400	5,400	5,400	0	311	1			1-111- 7
16.004-2-2	VonBorstel, Douglas	7,000	7,000	7,000	0	323	1			1- 94-14
16.041-1-2	Vonborstel, Douglas	129,800	14,200	129,800	0	210	1			1- 31- 1.1
42.050-2-29	Vonhoffmann, Carol Anne	12,800	5,000	12,800	0	270	1			1- 49- 4
32.058-3-21	Wagner, Melissa M.	44,700	3,900	44,700	0	210	1			1-120-13
25.003-1-4	Wagner, Robert L. Sr.	101,700	16,300	101,700	0	240	1			1- 68- 1.2
32.058-4-17	Wagschal, Phillip J.	39,100	4,200	39,100	0	210	1			1-128-10
42.002-1-2.11	Wagstaff, Charles H.	10,600	10,600	10,600	0	314	1			
42.002-1-3	Wagstaff, Charles H.	27,900	8,600	27,900	0	210	1			1-125- 7
42.002-1-5.2	Wagstaff, Charles H.		2,000	2,000	0	314	1			
42.002-1-7	Wagstaff, Charles H.	70,600	40,600	70,600	0	240	1			1-131- 2.1
42.002-1-2.12	Wagstaff, Randolph J.	3,000	3,000	3,000	0	314	1			
42.002-1-2.2	Wagstaff, Randolph J. Jr.	102,700	9,300	102,700	0	210	1			
42.002-1-6	Wagstaff, Rose (LU)	60,700	11,900	60,700	0	210	1			1-120-15
16.071-1-6	Wagstaff, William R. Jr.	58,900	5,100	58,900	0	210	1			1- 57-11
32.066-1-22	Waite, Lisa R (Bombard)	50,000	5,200	50,000	0	210	1			1- 27-11
32.050-1-6	Waite, Richard N.	30,100	5,000	30,100	0	210	1			1- 33- 7
32.050-1-7	Waite, Richard N.	5,000	5,000	5,000	0	314	1			1- 53-15
43.001-1-17	Walker, Donald	86,600	32,000	86,600	0	240	1			1-121- 4
23.067-1-3.1	Walker, Melissa A.	70,000	6,500	70,000	0	210	1			1- 72-13
23.067-2-7.1	Wallace, Larry W.	15,500	5,000	15,500	0	270	1			1- 93-14.1

Parcel Id	Name	2013	2014		Res Pct	Prp Cls	O C	R S	T C	Account Nbr
		Total Av	Land Av	Total Av						
16.003-3-7.6	Wallenhorst, Christopher	154,300	14,100	154,300	0	210		1		
25.029-1-2	Walukiewicz, Thaddeus P.	122,700	8,500	122,700	0	210		1		
16.003-3-6.112	Wang, Amy		42,000	117,000	0	240		1		
16.081-2-10	Wanzer, Abigail	4,500	4,500	4,500	0	314		1		1- 1-11.1
16.081-1-1	Wanzer, William	3,500	3,500	3,500	0	314		1		1- 44- 8
24.002-1-1.1	Wanzer, William	120,400	50,600	120,400	0	240		1		1-121- 5
25.021-1-14	Ward, Burton J.	76,300	8,500	76,300	0	210		1		1- 47- 4
32.066-7-16	Ward, Carolyn M.	55,600	6,600	55,600	0	210		1		1- 61- 5
32.002-3-22	Ward, Charlotte (LU)	20,000	6,700	20,000	0	270		1		1-131- 5
32.066-3-8	Ward, John R.	49,100	4,200	49,100	0	210		1		
32.001-1-16	Ward, Joseph Jr.	12,500	12,500	12,500	0	322		1		1-110- 5
23.004-6-3	Ward, Nancy	6,600	6,600	6,600	0	314		1		1-105-3.1
23.004-1-3	Ward, Nancy A.	56,100	35,700	56,100	0	260		1		1- 69- 4.1
33.003-1-11.1	Warner, Barbara A.	60,200	12,200	60,200	0	210		1		1-121-10
24.002-2-25.3	Warner, Bruce F.	63,200	9,400	63,200	0	210		1		1- 95- 4.2
24.002-2-25.21	Warner, Bruce F.	5,400	5,400	5,400	0	314		1		1- 95- 4.1
24.002-2-25.24	Warner, Bruce F.	5,400	5,400	5,400	0	314		1		
32.001-1-21.2	Warren, Hallie S.	80,000	8,000	80,000	0	210		1		1- 89-12
23.083-4-4	Warriner, Elaine Claire	70,800	6,600	70,800	0	210		1		1- 36-14
42.002-3-3.111	Waters, Roderick A.	36,900	36,900	36,900	0	322		1		1- 97- 4.1
23.059-1-6	Watts, Teresa	100,000	6,500	100,000	0	210		1		1-115-15
23.003-2-11.122	Weaver, Carl B. III.	110,000	9,200	110,000	0	210		1		
16.034-1-14	Weaver, Roy A. Jr.	56,900	4,100	56,900	0	210		1		1-124-14
24.004-2-10.1	Weegar, Jay R.	72,600	8,000	72,600	0	270		1		1- 67- 1.2
23.075-2-55	Weegar, Stacy L.	18,000	3,600	18,000	0	210		1		1- 30- 6
25.021-1-13	Weller, Craig W.	72,000	8,500	72,000	0	210		1		1-108- 5
23.067-1-34	Wells, Donald E.	56,200	6,100	56,200	0	270		1		1-126-12.2
33.001-2-10	Wells, Kester	6,000	5,500	6,000	0	312		1		1- 97-12
33.001-2-9	Wells, Kester L.	86,000	32,200	86,000	0	240		1		1-122- 8
32.058-2-33	Wells, Tony L.	54,700	6,600	54,700	0	210		1		1- 9- 5
23.059-1-13	Welsh, Patrick J.	6,200	6,200	6,200	0	311		1		1-103-13
23.059-1-14	Welsh, Patrick J.	107,200	8,600	107,200	0	210		1		1-103-12
16.026-5-5	Wert, Peter	4,400	4,400	4,400	0	314	W	1		6-132-16
16.026-5-19	Wert, Peter	96,400	6,300	96,400	0	210		1		1- 78-14
33.003-1-30	West, James S. Sr.	31,000	31,000	31,000	0	322		1		1- 25- 2
33.003-1-21.11	West, Rita A.	44,000	4,000	44,000	0	270		1		
33.003-1-32.1	West-King, Rita	41,300	7,700	41,300	0	210		1		

Parcel Id	Name	2013	2014		Res Pct	Prp Cls	O C	R S	T C	Account Nbr
		Total Av	Land Av	Total Av						
16.034-1-34.11	Whelan, David K.	46,700	7,000	46,700	0	210	1			1-122-14.1
16.026-5-20	Whelan, Stephen L.	108,500	8,500	108,500	0	210	1			1-122-15
16.034-1-33	Whelan, Stephen L.	97,400	6,600	97,400	0	210	1			1-118- 3
23.083-3-13	White, Donna Woods	77,500	11,400	77,500	0	210	1			1- 54- 5
25.001-2-36	White, Gerald	38,400	7,560	38,400	0	240	1			1- 79-12
16.004-3-63	White, James Francis	91,000	19,500	91,000	0	220	1			1-123- 4
43.001-1-13.2	White, John	23,900	12,200	23,900	0	270	1			1- 56-10.2
24.002-2-21	White, Joseph A (LU)	64,900	6,200	64,900	0	210	1			1- 79- 5
16.004-3-9	White, Julia Stucz (LU)	70,000	8,100	70,000	0	210	1			1-123-14
16.002-4-31.1	White, Kenneth R.	38,800	16,800	38,800	0	240	1			1-123-13.1
16.042-1-8	White, Louise Lamb	28,300	4,000	28,300	0	210	1			1- 74- 7
16.041-1-7	White, Richard J.	7,400	7,400	7,400	0	314	W 1			1-99-9999
25.001-1-40.1	White, Robert	33,500	8,000	33,500	0	210	1			1- 67-10.21
32.058-3-25	White, Scott S.	55,400	5,300	55,400	0	210	1			1- 83-13
25.001-1-31	White, Sherry L.	53,000	6,000	53,000	0	210	1			1-123- 8
32.002-2-6	White, Stanley	20,000	6,400	20,000	0	270	1			1-116-10
16.071-1-9	White, Trevor J.	71,500	5,700	71,500	0	210	1			1- 38-14
32.059-2-36.2	White, Wayne J.	80,000	5,700	80,000	0	210	1			
16.004-3-67	White, William R. II.	70,000	8,100	70,000	0	210	1			1- 74-13.2
25.001-1-45.3	Whitlock, Mary-Jo	8,000	8,000	8,000	0	322	1			
23.074-1-8	Wickwire, Nicole G (LC)	28,600	6,500	28,600	0	270	1			1-115-13
32.066-1-24	Wilby, Heath G (LC)	52,600	5,700	52,600	0	210	1			1- 86- 3
32.004-1-18	Wilby, Michael C.	61,600	6,100	61,600	0	210	1			1- 72- 2.2
33.001-1-13.312	Wilcox, Timothy A.	19,200	14,200	19,200	0	270	1			
33.001-2-15	Willard, Carol	1,800	1,800	1,800	0	322	1			1-113- 2
32.066-2-8	Willard, Jeremy	48,600	4,300	48,600	0	210	1			1- 59-10
24.004-3-1.12	Williams, Thomas M.	25,100	10,500	25,100	0	312	1			
32.066-4-8	Williams, Wanda Baynes	39,100	5,300	39,100	0	210	1			1- 64-14
24.001-1-46	Willis, Gary J.	55,000	4,400	55,000	0	210	1			1- 30- 7
16.073-1-4	Wills, James Homer III.	41,200	12,900	41,200	0	210	1			1- 42-12.11
24.004-1-57	Wilson, Adam J.	59,000	7,800	59,000	0	210	1			1- 57- 8
23.066-1-5	Wilson, Gerald	8,900	6,400	8,900	0	270	1			1-131- 9
* 33.003-2-6.11	Wilson, Henry (Estate)	70,100	21,100	70,100	0	210	1			
33.003-2-6.2	Wilson, Henry Michael	35,100	7,200	35,100	0	210	1			
33.003-2-6.111	Wilson, Henry Michael		21,100	70,100	0	210	1			
33.003-2-6.114	Wilson, Philip E.		35,500	35,500	0	314	1			
24.002-2-20	Wilson, Thomas	70,000	8,000	70,000	0	270	1			1- 15- 4

Parcel Id	Name	2013	2014		Res Pct	Prp Cls	O C	R S	T C	Account Nbr
		Total Av	Land Av	Total Av						
32.059-6-8	Wing, James Jr.	75,200	5,200	75,200	0	210		1		1-124-11
42.002-2-3.21	Wing Family Trust	156,000	28,900	156,000	0	240		1		1-124-12.1
33.001-1-17	Wing Farm Inc	12,400	12,400	12,400	0	322		1		1-124-10
33.001-2-7	Wing Farm Inc	121,200	70,500	121,200	0	240		1		1-124- 8.1
33.001-2-23	Wing Farm Inc	52,600	8,200	52,600	0	210		1		1-124- 8.2
32.066-2-9	Wise, Frank D.	91,000	4,300	91,000	0	210		1		1- 11- 5
16.004-3-14	Wolcott, Roy Jr.	20,900	12,900	20,900	0	270		1		1-125- 1
16.004-3-16	Wolcott, Roy C. Jr.	51,700	12,400	51,700	0	210		1		1-125- 2
32.004-2-10.1	Wolfe, Brandon S.	44,000	7,200	44,000	0	210		1		1- 19- 8
32.004-2-10.2	Wolfe, Brandon S.	9,800	5,800	5,800	0	314		1		
32.075-1-6	Wolfe, Francis	5,700	4,700	5,700	0	312	W	1		1- 75- 2
32.075-1-5	Wolfe, Francis J.	45,000	5,000	45,000	0	210	W	1		1-128-13
32.004-1-16.11	Wolfe, Francis H (LU)	62,500	22,800	62,500	38	112		1		1- 72- 1
42.002-1-4	Wolfe, John H. III.	140,700	15,000	140,700	0	210		1		1-125- 5
42.002-1-5.1	Wolfe, John H III		3,000	3,000	0	322		1		1-125- 4
* 42.002-1-5	Wolfe, John H Jr (LU)	36,700	11,600	36,700	65	240		1		1-125- 4
32.004-1-19.12	Wolfe, Joseph	104,900	17,800	94,900	0	210		1		
32.004-1-39	Wolfe, Joseph H.	22,920	22,920	22,920	0	323		1		
32.004-1-16.12	Wolfe, Vernon M.	2,800	2,800	2,800	0	323		1		
32.004-1-19.11	Wolfe, Vernon M.	32,700	19,700	32,700	0	270		1		1-125- 3.1
32.002-5-1	Wolstenholme, Randy	59,500	6,600	59,500	0	210	W	1		1- 20- 6
25.001-1-45.6	Wood, Bryan F.	77,700	9,600	77,700	0	210		1		
23.066-1-21	Wood, Marlene	86,100	8,400	86,100	0	210		1		1-106-13.1
33.003-1-26	Wood, Raymond	8,700	8,700	8,700	0	314		1		1- 33-13
33.003-1-24	Woodall, Allen W.	77,800	11,700	77,800	0	210		1		1-125-11
24.003-1-15.112	Woodard, Mary	17,700	7,700	17,700	0	270		1		
32.058-2-4	Woodard, Verick (LC)	13,000	4,200	4,200	0	311		1		1- 87- 9
32.058-2-35	Woodcock, Donna A.	62,900	3,900	62,900	0	210		1		1-112- 1
16.004-2-58	Woods, Dale	3,000	3,000	3,000	0	314		1		
32.075-4-5	Woods, Dale P. Sr.	29,100	8,300	29,100	0	431		1		1- 92-14.2
32.003-1-15	Woods, James P.	50,100	18,500	50,100	0	271		1		1-103- 2
32.003-1-16	Woods, James P.	61,600	13,400	61,600	0	270		1		1-119-14
23.074-1-4	Woodward, Patricia L.	75,800	7,200	75,800	0	270		1		
* 32.002-2-49	Woodward, William J.		1	1	0	314		1		
* 32.002-2-26.111	Woodward, William James	83,900	7,000	83,900	0	220		1		1-121-13
* 32.002-2-51	Woodward, William James		7,000	83,900	0	220		1		1-121-13
32.002-2-51.1	Woodward, William James		15,000	100,000	0	280		1		1-121-13

Page Totals

Parcels

33

1,675,020

407,720

1,755,220

Parcel Id	Name	2013	2014		Res Pct	Prp Cls	O C	R S	T C	Account Nbr
		Total Av	Land Av	Total Av						
32.059-2-23	Wray, Clarence D.	84,300	6,200	84,300	0	210	1			1-126- 4
16.084-1-8	Wright, Dale	55,100	8,000	55,100	0	210	1			1-126- 6
16.084-1-7	Wright, Dale D.	3,500	3,500	3,500	0	311	1			1-123- 5
25.003-1-28	Wright, John Ashby III.	12,000	6,400	12,000	0	270	1			1-127-10
32.003-1-2	Wright, William L.	136,000	31,400	136,000	0	240	1			1- 79-15.1
32.075-3-18	Wunder, Julie A.	58,600	5,300	58,600	0	210	1			1- 25- 3
23.074-1-10	Wunder, Julie & Timothy	17,900	7,500	17,900	0	270	1			
32.075-3-12	Yaddow, William H.	82,000	5,900	82,000	0	210	1			1- 39-12
25.001-1-15.4	Yelle, David	8,000	8,000	8,000	0	322	1			1- 43- 2.4
25.001-2-9.111	Yelle, David J.	106,600	15,100	106,600	0	210	1			1- 66- 3.1
32.058-4-10	YNYH, LLC	30,000	5,400	30,000	0	481	1			1- 79-14
33.003-2-5	Young, Chad M.	6,900	6,900	6,900	0	314	1			1-114- 9
42.004-1-5.112	Young, Harry	4,500	4,500	4,500	0	314	1			
42.004-1-7.211	Young, Harry	93,700	20,600	93,700	0	240	1			
42.004-1-14	Young, Harry T.	10,000	10,000	10,000	0	314	1			
42.004-1-13	Young, Joshua	122,900	15,100	122,900	0	210	1			
43.001-1-5	Young, Joshua	45,300	12,800	45,300	0	210	1			1- 55- 2
43.001-1-9.2	Young, Joshua	27,700	7,700	27,700	0	270	1			1-129-12.2
43.001-1-9.11	Young, Joshua	5,000	5,000	5,000	0	311	1			1-129-12.1
42.004-1-15	Young, Thomas C.	114,800	6,900	114,800	0	210	1			
33.003-2-4.1	Young, Tonya M.	119,200	71,100	119,200	0	240	1			1- 86- 5
16.004-2-8	Zagobelny, Justin B.	95,100	64,100	95,100	0	240	1			1- 36- 1
25.001-1-30	Zakarauskas, Michael	6,200	6,200	6,200	0	311	1			1-129- 9
32.058-2-23	Zappia, Rickie M.	60,000	6,700	60,000	0	210	1			1-127- 4
23.004-5-1	Zhong, Halmo	18,700	18,700	18,700	0	322	1			1-100- 4.1
Town Outside Village Totals	Parcels	2,624	162,189,205	30,093,039	164,454,673					
Town Grand Totals	Parcels	2,677	164,588,049	30,846,150	166,831,318					
Report Totals	Parcels	2,677	164,588,049	30,846,150	166,831,318					

Parcel Id	Name	2013	2014		Res Pct	Prp Cls	O C	R S	T C	Account Nbr
		Total Av	Land Av	Total Av						
42.050-1-1	Clark, Kelli Marie	6,400	6,400	6,400	0	311		1		1- 1-11
42.050-1-2	Norwood Corporation	1,900	1,900	1,900	0	850		8		1- 2- 5
42.050-1-3	Boprey, Michael L. Jr.	108,800	6,400	108,800	0	210		1		1- 2- 8
42.058-1-1.1	Cline, Max A.	46,100	7,300	46,100	0	230		1		1- 3- 1
42.058-1-1.2	Cline, Max A.	7,400	7,400	7,400	0	314	W	1		
42.058-1-2	Burlingame, Lucia	9,300	7,300	9,300	0	210		1		1- 2- 9
42.058-1-3	Akins, David M.	26,200	5,900	26,200	0	210		1		1- 3- 2
42.058-1-4	Monroe, Scott (LC)	10,400	5,400	10,400	0	270		1		1- 1- 5
42.058-1-5	Raymonda, Josh	61,600	5,900	61,600	0	210		1		1- 3- 5
42.058-1-6	Kuenzler, Brent	57,200	7,800	57,200	0	210		1		1- 2-12
42.058-2-2	Tarallo, Angelo J.	33,300	8,600	33,300	0	210		1		1- 2-14
42.058-2-3	Scruggs, Susan E.	20,000	12,000	20,000	0	210		1		1- 1-14
42.058-2-4	Mikel, Kathleen M.	70,000	5,700	70,000	0	210		1		1- 3- 7
42.058-2-5	McLaughlin, John B.	42,400	5,700	42,400	0	210		1		1- 2- 2
42.058-2-6.1	Short, Holly J.	60,000	5,000	60,000	0	210		1		1- 3- 8
42.058-2-7.1	Grimm, David E.	59,500	5,000	44,000	0	210		1		1- 1- 7
42.058-2-8	Potvin, Steven	43,900	5,000	43,900	0	210		1		1- 3- 4
42.058-2-9	Peterson, Terry	74,400	7,000	74,400	0	210		1		1- 2- 7
42.058-2-10	Vredenburg, Shelva	81,000	5,500	81,000	0	210		1		1- 2- 6
42.058-2-11	Cyr, Gilman P.	79,100	6,000	79,100	0	210		1		1- 2- 3
42.058-2-12.1	Lacks, Walter Jr.	72,900	14,200	72,900	0	240		1		1- 1- 9
42.058-2-13	Lustyik, Donald	70,700	6,000	70,700	0	210		1		1- 1- 6
42.058-2-14	Scott, Timothy A.	87,400	8,400	87,400	0	210		1		1- 1-15
42.058-2-15	Lashomb, John	4,100	4,100	4,100	0	314		1		1- 3- 9
42.058-2-16	Smith, Gary V.	4,200	4,200	4,200	0	314		1		1- 3- 3
42.059-1-3	Daniels, Bonnie L.	87,100	7,700	87,100	0	210		1		1- 1-12
42.066-3-2	Colton, Perry A. Jr.	500	500	500	0	314		1		1- 3-10
42.066-3-3	Cota, Roderick	4,200	4,200	4,200	0	314		1		1- 3- 6
42.066-3-4	Turnbull, Alasdair	75,000	8,400	75,000	0	210		1		1- 3-12
42.066-3-5	Reagan, Randy R.	80,000	7,700	80,000	0	210		1		1- 2-10
42.066-3-6	Donahue, Robert	38,400	7,000	38,400	0	210		1		1- 1- 3
42.066-3-8.1	Donahue, Timothy Jr.	75,000	6,100	75,000	0	220		1		1- 1- 4
42.067-1-2	McDonald, Glenn A (LU)	43,200	10,300	43,200	0	240		1		1- 1-13
42.067-1-3.1	Young, Harry	4,700	4,700	4,700	0	322		1		1- 25-10PT
42.067-1-4	Ogdensburg Bridge & Port	6,800	6,800	6,800	0	843		8		9-999
42.067-1-5.1	CSX Transportation Inc	276,111	276,111	276,111	0	842		7		6-132-15.1
42.067-1-5.22	Common Field, Inc	7,100	7,100	7,100	0	323		1		
Page Totals	Parcels		37	1,836,311	510,711	1,820,811				

Parcel Id	Name	2013	2014		Res Pct	Prp Cls	O C	R S	T C	Account Nbr
		Total Av	Land Av	Total Av						
42.067-1-6	Boak, Gregory R (Etal)	4,700	4,700	4,700	0	322	1			1- 1- 1
42.067-1-7	Prashaw, Stephanie J.	37,500	5,600	37,500	0	210	1			1- 2-11
42.067-1-8	Daggett, Ramona	39,100	5,700	39,100	0	210	1			1- 2-15
42.067-1-9.1	Morgan, Arloene	64,500	6,400	64,500	0	210	1			1- 2- 4.1
42.067-1-10.1	Smutz, Marcelene A.	47,700	5,300	47,700	0	210	1			1- 3-13.1
42.067-1-15	McFaddin, James L.	3,000	3,000	3,000	0	314	1			
555.007-22-1	Time Warner - North Region	2,578	0	2,171	0	869	5			5-5-3
555.008-22-1	Verizon New York Inc	14,162	0	11,433	0	866	5			5-5-1
555.009-22-1	Niagara Mohawk Power Corp	27,053	0	23,490	0	861	5 R			5-5-2
620.001-9999-132.350/1001	Niagara Mohawk Power Corp	92,706	0	92,706	0	882	6			
620.001-9999-132.350/1881	Niagara Mohawk Power Corp	17,068	0	17,068	0	884	6			1-99-999
620.001-9999-631.900/1881	Verizon New York Inc	766	0	766	0	836	6			
Village Totals	Parcels		49	2,187,144	541,411	2,164,945				

Parcel Id	Name	2013		2014		Res Pct	Prp Cls	O C	R S	T C	Account Nbr
		Total Av	Land Av	Total Av	Land Av						
16.035-3-1	Curran Renewable Energy, LLC	33,300	33,300	33,300	33,300	0	340		8		
16.035-3-2	Curran Renewable Energy, LLC	32,700	32,700	32,700	32,700	0	340		8		
16.035-3-3	Curran Renewable Energy, LLC	34,500	34,500	34,500	34,500	0	340		1		
16.035-3-4	Massena Ind Dev Corp	111,200	111,200	111,200	111,200	0	340		8		
Village Totals	Parcels		4	211,700	211,700						

Parcel Id	Name	2013	2014		Res Pct	Prp Cls	O C	R S	T C	Account Nbr
		Total Av	Land Av	Total Av						
16.002-2-14.11	Bagnato, John	13,700	13,700	13,700	0	311	1			1- 45- 4.1
16.002-2-15	Boyce, James P.	3,800	3,800	3,800	0	322	1			1- 17- 4
16.002-2-16	Besaw, Kevin J.	5,000	5,000	5,000	0	322	1			1- 76- 6
16.002-2-17	Seaway Timber Harvesting	26,400	26,400	26,400	0	322	1			8- 71- 4
16.002-2-18	Henry, Carter	56,200	17,900	56,200	0	240	1			1- 53- 5
16.002-2-24	Seaway Timber Harvesting Inc	21,400	21,400	21,400	0	322	1			
16.002-2-26	CSX Transportation Inc	940,500	940,500	940,500	0	842	7			6-133-15
16.002-2-27	Seaway Timber Harvesting	11,200	11,200	11,200	0	323	1			
16.002-4-28	Spellan, Derek E.	49,400	14,400	49,400	0	210	1			1- 13- 9
16.002-4-30.1	Pecor, Stephanie	13,660	8,660	13,660	0	270	1			1-113- 5
16.002-4-31.1	White, Kenneth R.	38,800	16,800	38,800	0	240	1			1-123-13.1
16.002-4-33	Harvey, Edward J. Jr.	90,200	8,000	90,200	0	240	1			1-103- 1
16.002-4-35	Harvey, Edward J. Jr.	5,800	5,800	5,800	0	322	1			1- 21- 4
16.002-5-8	Hedges, Patricia	53,000	8,500	53,000	0	210	1			1- 53- 1
16.002-5-9	Carney, Rose (LU)	58,300	5,800	58,300	0	210	W 1			1- 21- 5
16.002-5-10	Kozsan, James F.	125,550	9,000	125,550	0	210	W 1			1-82-5.4
16.002-5-11.2	Chatterton, Thomas	175,700	14,000	175,700	0	210	W 1			
16.002-5-11.12	Gollinger, Francis M.	126,200	10,000	126,200	0	210	W 1			
16.002-5-12	Valancius, Edward	137,000	9,700	137,000	0	210	1			1- 82- 5.17
16.002-5-13	Herman, Margaret D	8,000	8,000	8,000	0	314	1			1- 82- 5.13
16.002-5-14	Herman, Margaret D.	210,400	11,600	210,400	0	210	1			1- 82- 5.15
16.002-5-15.2	Southwick, John L.	156,700	14,100	156,700	0	210	W 1			
16.002-5-15.11	Morris, Robert	17,000	17,000	17,000	0	322	W 1			
16.002-5-15.12	Robert, Steven C.	159,900	16,700	159,900	0	210	W 1			
16.002-5-15.13	Reagan, James W.	12,600	12,600	12,600	0	314	W 1			
16.003-2-3.31	McGlaughlin, Allen	114,300	14,400	114,300	0	210	W 1			1- 82- 5.3
16.003-2-3.211	Plante, Jean Pierre	141,000	13,900	141,000	0	210	1			1- 82- 5.21
16.003-2-3.411	Jenkins, Jennifer	157,000	16,100	157,000	0	210	W 1			1- 82- 5.16
16.003-2-5	Donovan, Daniel	115,500	12,900	115,500	0	210	W 1			1- 41- 7
16.003-2-6.1	LaFayette, Sidney H (LU)	86,100	14,900	86,100	0	210	W 1			1- 63-11
16.003-2-8.11	Hazel, Roger	148,100	20,900	148,100	0	210	W 1			1- 37- 9.1
16.003-2-23.2	Mulvaugh, Carole	93,400	16,800	93,400	0	210	W 1			1- 82-14.2
16.003-3-1.12	Davis, Robert J.	118,000	8,400	118,000	0	240	1			
16.003-3-1.112	Clary, Kim B.	93,600	10,800	93,600	0	210	1			
16.003-3-2	Tanski, John	72,800	15,400	72,800	0	240	1			1- 13- 8.2
16.003-3-4.11	Snider, Richard	30,400	30,400	30,400	0	322	W 1			1-82-5.111
16.003-3-4.12	Charde, Daniel G.	99,000	11,100	99,000	0	210	1			
Page Totals	Parcels		37	3,785,610	1,416,560	3,785,610				

Parcel Id	Name	2013	2014		Res Pct	Prp Cls	O C	R S	T C	Account Nbr
		Total Av	Land Av	Total Av						
16.003-3-4.13	Snider, Nancy A.	138,300	20,600	138,300	0	210	W	1		
16.003-3-4.14	Snider, Richard	149,000	23,400	149,000	0	210	W	1		
16.003-3-5.11	Chagnon, Raymond P.	160,000	12,500	160,000	0	210		1		1-82-5.111
16.003-3-5.12	Thompson, Robert E.	178,100	12,300	178,100	0	240		1		
* 16.003-3-6.11	Haig, Alice L.	143,100	63,100	143,100	0	112		1		1- 49-13
16.003-3-6.111	Haig, Alice L.		75,000	100,000	0	112		1		1- 49-13
16.003-3-6.112	Wang, Amy		42,000	117,000	0	240		1		
16.003-3-7.5	Bombard, Sheldon J (LU)	135,300	14,300	135,300	0	210		1		
16.003-3-7.6	Wallenhorst, Christopher	154,300	14,100	154,300	0	210		1		
16.003-3-7.21	Allen, Michael J.	156,300	14,700	156,300	0	210		1		
16.003-3-7.31	Shi, Jia Cheng	152,600	15,500	152,600	0	210		1		
16.003-3-7.112	Allen, Roland J. Jr.	139,900	13,400	139,900	0	210		1		
16.003-3-8	Lebire, Steven D.	108,200	12,700	108,200	0	210		1		
16.003-3-9	Oakes, Nancy C.	110,400	10,600	110,400	0	210		1		
16.003-3-10	Furnace, Lynn Charles	12,300	12,300	12,300	0	323		1		1- 42-12.2
16.003-3-11.1	McCarty, Charles E.	120,000	19,600	120,000	0	210		1		1-82-5.111
16.003-3-11.2	Lebire, Steven D.	6,500	6,500	6,500	0	314		1		
16.003-3-12	Shantie, Robert H.	192,900	21,400	192,900	0	240		1		
16.003-3-13	Morris, Gertrude (Etal)	7,900	7,900	7,900	0	311		1		
16.003-3-15	Dumoulin, Ronald J.	76,600	20,700	76,600	0	210		1		
16.003-4-1.2	Seaway Timber Harvesting Inc	59,500	59,500	59,500	0	322		1		
16.003-4-2.1	Perkins, Terry	65,000	7,700	65,000	0	270		1		
16.003-4-2.21	Perkins, Philip	1,080	1,080	1,080	0	311		1		
16.003-4-3	Perkins, Philip	27,000	6,200	27,000	0	270		1		1- 18- 9
16.003-4-4	Planty, Vernon G. Jr.	40,200	6,200	40,200	0	210		1		1- 11-7
16.003-4-5.1	Agen, Robert Jr.	89,900	5,800	89,900	0	210		1		1- 6-14
16.003-4-6.1	Richards, Duane	61,800	6,000	61,800	0	210		1		1- 98- 7
16.003-4-8.1	Tucker, Richard C.	68,900	6,400	68,900	0	270	W	1		1- 11- 1.1
16.003-4-8.2	Tucker, Richard C.	59,600	16,300	59,600	0	210		1		
16.003-4-9	Noreault, Mary Ann (LU)	124,100	10,900	124,100	0	210		1		1- 11- 1.2
16.003-4-10	Healy Cemetery	6,500	6,500	6,500	0	695		8		8-139- 5
16.003-4-11	LaPlante, Steven	20,000	5,600	20,000	0	220		1		1- 59-14
16.003-4-12	Laplante, Steven R.	43,600	16,600	43,600	0	260	W	1		
16.003-4-13.1	Planty, Jarvis	48,500	1,320	48,500	0	210		1		1- 11-10.2
16.003-4-14	Fenner, Maurice	93,200	5,600	93,200	0	210		1		1- 39-11
16.003-4-15.1	Lashomb, Robert W.	69,600	12,800	69,600	0	210		1		
16.003-4-16.21	Lashomb, Robert W.	59,300	6,700	59,300	0	210		1		

Page Totals

Parcels

36

2,936,380

550,700

3,153,380

Parcel Id	Name	2013	2014		Res Pct	Prp Cls	O C	R S	T C	Account Nbr
		Total Av	Land Av	Total Av						
16.003-4-17.11	Herbstler, Klaus W.	87,100	7,300	87,100	0	210	1			1- 67-12
16.003-4-18.1	Kellison, Loren H.	100,400	12,300	100,400	0	210	1			1- 59- 8.1
16.003-4-19	LaGrow, William J.	10,600	10,600	10,600	0	322	1			1- 11- 4.2
16.003-4-20.12	Borey, Arthur J.	103,400	14,200	103,400	0	210	1			
16.003-4-21.11	Seaway Timber Harvesting Inc	8,600	8,600	8,600	0	323	1			1- 11- 9.1
16.003-4-21.21	Tubolino, Gary D.	85,400	13,100	85,400	0	210	1			
16.003-4-21.22	Ashley, Michael J.	75,800	14,400	75,800	0	270	1			
16.003-4-22	Agen, Daniel	95,000	12,400	95,000	0	210	1			
16.003-4-23	Laplante, Steven R.	3,400	3,400	3,400	0	314	1			
16.003-4-24.12	LaPlante, Denes L.	3,200	26,250	152,650	0	210	1			
16.003-4-24.21	Haggett, Roleigh A.	2,160	2,160	2,160	0	311	1			
16.003-4-24.112	Lagrow, William J.	3,300	3,300	3,300	0	311	1			
16.003-4-25	Hoerner, Ronald L. Jr.	95,800	21,700	95,800	0	210	1			
16.003-4-26	Seaway Timber Harvesting Inc	13,000	13,000	13,000	0	311	1			
16.003-4-28.1	Jock, Ernest L. Jr.	135,600	9,560	135,600	0	210	1			
16.003-4-28.2	Matthes, Stephen W.	165,000	8,660	165,000	0	210	1			
16.003-4-29	Baxter, Harold L.	42,000	7,500	42,000	0	240	1			1- 11- 7
16.003-4-30	Hoerner, Ronald L. Jr.	3,300	3,300	3,300	0	311	1			
16.004-2-1	Grant, Stephen S.	16,700	16,700	16,700	0	105	1			1- 48- 3
16.004-2-2	VonBorstel, Douglas	7,000	7,000	7,000	0	323	1			1- 94-14
16.004-2-3.12	Grant, Stephen S.	68,300	29,800	68,300	0	240	1			
16.004-2-5	Grant, Stephen S.	3,800	3,800	3,800	0	322	1			8- 47-15
16.004-2-7.2	Haverstock, Lon S.	35,000	18,000	35,000	0	210	1			
16.004-2-7.111	Sebastian, James C.	80,500	29,800	80,500	0	270	1			1-109-15
16.004-2-8	Zagobelny, Justin B.	95,100	64,100	95,100	0	240	1			1- 36- 1
16.004-2-9	Brown, Jody L.	59,700	5,900	59,700	0	210	1			1-108- 3
16.004-2-10	Rochefort, Margo	159,500	10,500	159,500	0	210	1			1- 55-12
16.004-2-11	Jessmer, Mary A.	56,200	14,600	56,200	0	210	1			1- 83- 2
16.004-2-12	Deutscher, David	28,000	28,000	28,000	0	322	1			1- 46- 9
16.004-2-13	Barto, John E.	84,000	10,700	84,000	0	210	1			1- 35-15
16.004-2-14	Vallance, Sheila Mae (LU)	56,300	5,600	56,300	0	210	1			1-118-12
16.004-2-15	Sharpe, Scott	41,000	5,600	41,000	0	210	1			1-107- 1
16.004-2-16	Stowell, Donald	31,000	6,000	31,000	0	270	1			1- 46- 3
16.004-2-17.1	Burnett, Patrick W.	61,600	6,900	61,600	0	210	1			1- 46- 2.1
16.004-2-18.2	Terminelli, Joseph F.	104,900	12,100	104,900	0	210	1			1- 36- 2.2
16.004-2-18.112	Lashomb, Audra L.	29,200	7,700	29,200	0	270	1			
16.004-2-19	McKeel, Shawn	106,900	18,700	106,900	0	240	1			1-113-13

Parcel Id	Name	2013	2014		Res Pct	Prp Cls	O C	R S	T C	Account Nbr
		Total Av	Land Av	Total Av						
16.004-2-22.1	Pomainville, Alfred	92,200	41,200	92,200	0	116	1			1-113-15
16.004-2-22.2	Pomainville, Philip	61,600	24,100	61,600	0	112	1			
16.004-2-23	Soutar, Andrew	76,800	50,100	76,800	0	280	1			1- 95-13
16.004-2-25	Smith, Lena	63,700	17,400	63,700	0	240	1			1- 48- 4
16.004-2-27.1	Soutar, Andrew	8,100	8,100	8,100	0	321	1			
16.004-2-28.1	Soutar, Andrew	37,500	36,500	37,500	0	120	1			1- 42- 9
16.004-2-29.4	Payne, George Jr (Etal)	2,000	2,000	2,000	0	322	1			1- 74-10.4
16.004-2-29.11	Soutar, Andrew	800	800	800	0	314	1			1- 74-10.1
16.004-2-29.31	Eldridge, Raymond	2,800	2,800	2,800	0	314	1			1- 74-10.3
16.004-2-30	LaShomb, Wayne	69,100	27,900	69,100	0	240	1			1- 73- 6
16.004-2-50	LaClair, June I.	26,400	5,600	26,400	0	270	1			1-122- 4
16.004-2-51	McCaffrey, Patrick	44,000	5,900	44,000	0	210	1			1- 55-12
16.004-2-52.2	Nichols, Sheila A.	26,900	12,900	26,900	0	270	1			
16.004-2-52.3	Haas, Frederick William	47,900	8,300	47,900	0	270	1			
16.004-2-52.12	LaShomb, Audra	6,200	6,200	6,200	0	311	1			
16.004-2-52.112	Perras Excavating, Inc	15,600	15,600	15,600	0	322	1			
16.004-2-53	Johnson, Elizabeth	54,600	7,300	54,600	0	270	1			
16.004-2-54	Felix, Lyle O (Estate)	45,900	14,000	45,900	0	210	1			
16.004-2-55	Sebastian, James C.	11,800	11,800	11,800	0	105	1			1- 49-14
16.004-2-57.1	Michaud, Gerald R.	5,600	5,600	5,600	0	323	1			1- 36- 2.11
16.004-2-57.2	Stowell, Dorothy S.	7,100	7,100	7,100	0	314	1			
16.004-2-58	Woods, Dale	3,000	3,000	3,000	0	314	1			
16.004-2-59	Perras, Robert J.	73,900	10,900	73,900	0	210	1			1-124- 6
16.004-3-2.1	Seaway Timber Harvesting Inc	39,800	39,800	39,800	0	322	1			1- 96- 7
16.004-3-2.2	Seaway Timber Harvesting Inc	19,800	19,800	19,800	0	322	1			
16.004-3-3	Garner, Carolyn K.	4,900	4,900	4,900	0	314	1			1- 60-14
16.004-3-5	Boyea, Henry J. Jr.	65,500	7,800	65,500	0	210	1			1- 83- 9
16.004-3-6	Lamb, Ryan S.	74,400	5,800	74,400	0	210	1			1-118- 7
16.004-3-7	Varakuta, Alex	49,400	8,100	49,400	0	433	1			1-119- 8
16.004-3-8	Lapage, James T.	30,400	5,800	30,400	0	210	1			1- 20-15
16.004-3-9	White, Julia Stucz (LU)	70,000	8,100	70,000	0	210	1			1-123-14
16.004-3-10	Francis, Timothy J.	54,500	5,200	54,500	0	210	1			1- 62- 6
16.004-3-11	Fetterly, Jason	21,000	5,000	21,000	0	210	1			1- 62- 5
16.004-3-12	Peets, Roger	41,100	4,500	41,100	0	210	1			1- 91- 4
16.004-3-13	Kimble, Scott	70,000	8,000	70,000	0	210	1			1- 41-12
16.004-3-14	Wolcott, Roy Jr.	20,900	12,900	20,900	0	270	1			1-125- 1
16.004-3-15	Kimble, Scott	23,100	8,100	23,100	0	270	1			1-124-15

Page Totals	Parcels	37	1,368,300	468,900	1,368,300					
--------------------	----------------	----	-----------	---------	-----------	--	--	--	--	--

Parcel Id	Name	2013	2014		Res Pct	Prp Cls	O C	R S	T C	Account Nbr
		Total Av	Land Av	Total Av						
16.004-3-16	Wolcott, Roy C. Jr.	51,700	12,400	51,700	0	210	1			1-125- 2
16.004-3-17.2	Jandrew, James J. Jr.	3,500	3,500	3,500	0	314	1			1- 59-7
16.004-3-17.11	Seaway Timber Harvesting Inc	3,500	3,500	3,500	0	314	1			1- 59- 7
16.004-3-17.13	Paquette, Kenneth G (Etal)	60,000	6,800	60,000	0	210	1			
16.004-3-17.121	Seaway Timber Harvesting Inc	31,100	31,100	31,100	0	322	1			
16.004-3-17.122	Bosjolie, Kevin	45,000	7,500	45,000	0	439	1			
16.004-3-18	Stark, Wayne A. Jr.	75,000	12,100	75,000	0	210	1			1-112-14
16.004-3-19.1	Savage, Troy H.	105,350	11,500	105,350	0	210	1			
16.004-3-19.2	Stark, Wayne A. Jr.	5,400	5,400	5,400	0	314	1			1-113- 1
16.004-3-35.121	Lambert, Gerald F.	20,100	20,100	20,100	0	323	1			
16.004-3-41.1	Lavigne, Myron H.	141,000	21,000	141,000	0	433	1			1- 79- 9
16.004-3-47.1	Rush, Allen	59,400	12,700	59,400	0	210	1			1- 79- 6
16.004-3-48	Lavigne, Myron H.	102,700	4,700	102,700	0	210	1			1- 79- 8
16.004-3-49.1	LaCombe, Henry P.	5,800	5,800	5,800	0	314	1			1-112-15.1
16.004-3-49.2	Olson, Patricia J.	42,200	11,800	42,200	0	210	1			1-112-15.2
16.004-3-50	Burnham, Theodore	51,900	4,600	51,900	0	210	1			1- 87-10
16.004-3-51	Blais, Stephen E.	103,300	8,700	103,300	0	210	1			1- 20-13
16.004-3-52	Gardner, James A.	60,000	13,100	60,000	0	210	1			1-102- 4
16.004-3-53	Kocienski, Christopher J.	38,300	12,500	38,300	0	210	1			1- 43-15
16.004-3-54	Hartford, James F.	7,200	6,700	7,200	0	312	1			1- 51- 4
16.004-3-55	Hartford, James F.	87,900	4,400	87,900	0	210	1			1- 64-12
16.004-3-56	Kingsley, Bryan A.	15,200	9,300	15,200	0	270	1			1- 39-15
16.004-3-57	Bennett, Edward J.	38,200	8,900	38,200	0	210	1			1- 13- 2
16.004-3-58.1	Vaquez, Gary C.	38,000	8,000	38,000	0	210	1			1- 39-14&
16.004-3-60	Vaquez, Gary C (LU)	64,700	7,700	64,700	0	270	1			1- 70-15
16.004-3-61.1	Halley, Norman	28,800	10,200	28,800	0	210	1			1- 36-15.1
16.004-3-61.2	Eldridge, Raymond	62,000	12,900	62,000	0	210	1			1- 36-15.2
16.004-3-62	Lanphear, Sam Sr.	49,300	14,600	49,300	0	210	1			1- 17- 7
16.004-3-63	White, James Francis	91,000	19,500	91,000	0	220	1			1-123- 4
16.004-3-64	Toomey, Fred A.	55,600	12,400	55,600	0	210	1			1-116- 6
16.004-3-65	Dishaw, Michael	50,000	14,800	50,000	0	210	1			1- 74-13.1
16.004-3-67	White, William R. II.	70,000	8,100	70,000	0	210	1			1- 74-13.2
16.004-3-68	JMT Property Associates, LLC	263,900	16,400	263,900	0	449	1			1- 92- 4
16.004-3-69	Hartigan, Shari M.	68,900	8,100	68,900	0	210	1			1- 96- 6
16.004-3-72.1	Fayette, Martin B.	12,000	12,000	12,000	0	322	1			1- 39- 6.1
16.004-3-73	Soutar, Andrew	2,700	2,700	2,700	0	323	1			
16.026-5-1.1	Murphy, Arline S.	30,000	3,400	30,000	0	210	1			1- 82- 3

Parcel Id	Name	2013	2014		Res Pct	Prp Cls	O C	R S	T C	Account Nbr
		Total Av	Land Av	Total Av						
16.026-5-2	Barse, Glenn F.	16,800	3,700	16,800	0	210	1			1- 35- 9
16.026-5-3.11	Guyette, Donald J.	40,000	11,000	40,000	0	210	1			1- 49- 2
16.026-5-3.12	Mandigo, Ronald W.	95,000	4,000	95,000	0	210	1			
16.026-5-4	Labarge, Robert R.	56,300	3,000	56,300	0	210	1			1- 22-11
16.026-5-5	Wert, Peter	4,400	4,400	4,400	0	314	W	1		6-132-16
16.026-5-7	Mandigo, Ronald W.	18,500	6,800	18,500	0	270	1			1-48-15.1
16.026-5-8	Gauthier, Beatrice	49,900	12,500	49,900	0	210	1			1- 61- 1
16.026-5-9	Niagara Mohawk Power Corp	550	550	550	0	882	6			
16.026-5-10	Houle, Margaret E.	57,900	11,300	57,900	0	210	1			1- 54-12
16.026-5-11	Ashley, Norene	22,960	4,600	22,960	0	210	1			1- 8- 5
16.026-5-12	Jacob, Steve A.	83,700	7,200	83,700	0	270	1			1-122-13
16.026-5-13	Russell, Daniel Irrevoc Trust	63,100	7,300	63,100	0	210	1			
16.026-5-14	Forbes, Mae L (LU)	33,100	8,000	33,100	0	210	1			1-106- 1
16.026-5-15	Gladding, Jack L.	78,000	11,600	78,000	0	210	1			1-129-15
16.026-5-16	Lanning, Joy A.	37,500	6,000	37,500	0	210	1			1- 95-10
16.026-5-17	Mitchell, Orra	39,100	7,100	39,100	0	270	1			1-107- 3.3
16.026-5-18	Charland, Jean	2,500	2,500	2,500	0	311	1			1- 23- 4
16.026-5-19	Wert, Peter	96,400	6,300	96,400	0	210	1			1- 78-14
16.026-5-20	Whelan, Stephen L.	108,500	8,500	108,500	0	210	1			1-122-15
16.026-5-21	Cornell, Kenneth	2,000	2,000	2,000	0	314	1			1-114- 8
16.034-1-3	Charland, Jean	42,400	4,000	42,400	0	210	1			1- 23- 3
16.034-1-4	Cady, Mary E.	33,700	4,000	33,700	0	210	1			1- 32-13
16.034-1-5	Hebda, Veronica (LU)	29,100	4,500	29,100	0	210	1			1- 52-14
16.034-1-6	Bagnato, John	69,700	6,600	69,700	0	210	1			1- 90- 6
16.034-1-7	Tuper, LeRoy C.	66,200	5,100	66,200	0	210	1			1-101- 1
16.034-1-9.1	McGregor, Brandon M.	64,000	5,800	64,000	0	210	1			1- 91- 1.1
16.034-1-9.2	McGregor, Brandon M.	3,300	3,300	3,300	0	311	1			1- 91- 1.2
16.034-1-10	Simard, Francois R.	66,800	6,300	66,800	0	210	1			1-107- 2
16.034-1-11	Houle, Alan H.	106,600	7,400	106,600	0	210	1			1- 21- 6
16.034-1-12.1	Donie, Tracy L.	79,200	8,000	79,200	0	210	1			1- 30- 5
16.034-1-13	Clemo, Louis	50,000	4,100	50,000	0	270	1			1- 44- 9
16.034-1-14	Weaver, Roy A. Jr.	56,900	4,100	56,900	0	210	1			1-124-14
16.034-1-15	Leggue, Constance I.	68,000	6,700	68,000	0	270	1			1- 17- 2
16.034-1-16	Meacham, Donna	62,900	6,900	62,900	0	210	1			1-107- 3.6
16.034-1-17	Lemieux, Pierre	4,400	4,400	4,400	0	311	1			1- 71-12
16.034-1-18	Lamb, William C.	7,000	6,900	7,000	0	312	1			1- 12- 6
16.034-1-19	Henry, Wayne	71,800	6,200	71,800	0	210	1			1- 53-13

Parcel Id	Name	2013	2014		Res Pct	Prp Cls	O C	R S	T C	Account Nbr
		Total Av	Land Av	Total Av						
16.034-1-20	Crump, Roger A.	70,700	4,900	70,700	0	210	1			1- 53-10
16.034-1-21	Henry, James Orin (LU)	57,900	12,500	57,900	0	210	1			1- 53-11
16.034-1-22.2	Henry, Glenn	82,600	7,600	82,600	0	210	1			1- 53- 6.2
16.034-1-22.3	Flynn, Tammy	63,100	6,000	63,100	0	210	1			1- 53- 6.3
16.034-1-22.11	Henry, Carter L.	5,400	5,400	5,400	0	314	1			1- 53- 6.11
16.034-1-22.12	Briggs, Wendell	20,000	6,400	20,000	0	270	1			1-53-6.12
16.034-1-23.1	Binan, Jerry	51,000	5,900	51,000	0	210	1			1- 13-15
16.034-1-24.12	Henry, Daniel N (LU)	75,200	6,800	75,200	0	210	1			
16.034-1-24.111	Henry, Gary D.	8,400	8,400	8,400	0	314	1			1- 53- 7
16.034-1-24.112	Clemo, Louis B.	300	300	300	0	314	1			
16.034-1-25	Henry, Gary	94,100	7,800	94,100	0	210	1			1- 53- 8
16.034-1-26	Mockry, Greg M.	80,900	6,700	80,900	0	210	1			1- 53- 9
16.034-1-27	Mockry, Greg	3,200	3,200	3,200	0	311	1			1- 43- 6
16.034-1-28	Barney, Christopher J.	3,200	3,200	3,200	0	314	1			1-114- 4
16.034-1-29	Barney, Christopher J.	78,900	6,000	78,900	0	210	1			1-100- 1
16.034-1-30	Lawrence, Patrick B.	59,100	5,300	59,100	0	210	1			1-100- 2
16.034-1-31	Lawrence, Cynthia	64,200	7,900	64,200	0	270	1			1-120- 9
16.034-1-33	Whelan, Stephen L.	97,400	6,600	97,400	0	210	1			1-118- 3
16.034-1-34.2	Tyo, Stacey J.	52,100	5,500	52,100	0	210	W 1			1-122-14.2
16.034-1-34.11	Whelan, David K.	46,700	7,000	46,700	0	210	1			1-122-14.1
16.034-1-34.12	Tyo, Stacey J.	3,900	3,900	3,900	0	314	1			
16.034-1-35	Carr, Darren J.	90,900	5,900	90,900	0	210	1			1- 21- 8
16.034-1-36	Gilbert, Robert	81,200	12,100	81,200	0	210	W 1			1- 12- 5
16.034-3-1	Peets, Alan C.	63,600	7,000	63,600	0	210	1			1- 90-15
16.034-3-2	Lamb, William C.	81,300	6,600	81,300	0	210	1			1- 64- 7
16.034-3-3	Scheufler, Pauline M.	72,200	6,100	72,200	0	270	1			1-107- 3.2
16.034-3-4	Cowles, Robert	67,600	5,400	67,600	0	210	1			1-107-3.42
16.034-3-5	Davis, Robin Royal	6,400	6,400	6,400	0	311	1			1- 30- 3
16.034-3-6	LaPradd, Yancy	22,600	2,200	22,600	0	210	1			1- 30- 2
16.034-3-7.1	Lapradd, Yancy	23,300	12,300	23,300	0	270	1			1- 30- 4
16.034-3-8.1	Love, Freddy	45,900	4,100	45,900	0	210	1			1-118- 2
16.034-3-9	Billhardt, Patricia A	38,100	4,100	38,100	0	270	1			1- 60- 2
16.034-3-10	Davis, Ralph H.	15,000	6,000	15,000	0	270	1			1-128- 6
16.034-3-11	Brown, Trevelon L.	22,000	11,100	22,000	0	210	1			1- 53-12
16.034-3-12	Price, Mary	77,000	10,500	77,000	0	210	1			1- 41- 4
16.034-3-13	Clement, Danielle M.	57,500	5,900	57,500	0	210	1			1- 24-13
16.034-3-14	Clement, Danielle M.	3,100	2,400	3,100	0	312	1			1-24-12
Page Totals	Parcels		37	1,786,000		235,400		1,786,000		

Parcel Id	Name	2013	2014		Res Pct	Prp Cls	O C	R S	T C	Account Nbr
		Total Av	Land Av	Total Av						
16.034-3-15	Malone, Lloyd	38,800	4,900	38,800	0	210	1			1- 25- 1
16.034-3-16	Malone, Lloyd J.	7,100	7,100	7,100	0	311	1			1- 51- 5
16.034-3-17	Lamb, William C.	29,400	2,400	29,400	0	312	1			1-127- 7
16.034-4-1	Noorata, Habibullah	5,200	5,200	5,200	0	314	1			1- 7-13
16.034-4-2	Pine Grove Cemetery	9,500	9,500	9,500	0	695	8			8-139- 9
16.034-4-3	Pearce,Carolynn J.	42,700	5,500	42,700	0	210	1			1- 23-12
16.034-4-4	Trimm, Amy	51,000	12,000	51,000	0	210	1			1-117- 8
16.034-4-5	Gebeault, Edward	32,800	3,000	32,800	0	270	1			1- 44- 1
16.034-4-6	Andress, Jo Ann	42,600	4,500	42,600	0	210	1			1- 43-13
16.041-1-1	Harvey, Edward J. Jr.	113,600	8,000	113,600	0	210	1			1- 31- 1.22
16.041-1-2	Vonborstel, Douglas	129,800	14,200	129,800	0	210	1			1- 31- 1.1
16.041-1-3	Mein, William J.	5,900	5,900	5,900	0	314	1			1- 31- 9
16.041-1-4	Laba, Robert P (LU)	500	500	500	0	314	1			
16.041-1-5	Laba, Richard	5,000	5,000	5,000	0	314	W	1		
16.041-1-6	Sandvoss, Kirk F.	4,800	4,800	4,800	0	314	W	1		
16.041-1-7	White, Richard J.	7,400	7,400	7,400	0	314	W	1		1-99-9999
16.041-1-8	Holloway, William G (LU)	8,300	8,300	8,300	0	314	W	1		
16.041-1-9	Nguyen, Hiep	123,900	7,300	123,900	0	210	1			1- 82- 5.14
16.041-1-10	Carvel, Bernard J.	143,800	8,100	143,800	0	210	1			1- 82- 5.12
16.041-1-11	Carvill, Patricia S.	115,000	6,800	115,000	0	210	W	1		
16.041-1-12	Richards, Warren	600	600	600	0	323	1			
16.041-1-13	Jolley, Aaron M.	3,000	3,000	3,000	0	314	1			
16.042-1-1	Fetterly, Kevin J. Jr.	4,600	4,600	4,600	0	314	1			1- 31- 1.21
16.042-1-2	Fetterly, Kevin J. Jr.	118,000	8,500	118,000	0	210	1			1-129-10.3
16.042-1-3	Vaisey, Jack Allen	82,800	11,000	82,800	0	210	1			1-129-10.12
16.042-1-4	Harrington, Kenneth D.	42,400	7,600	42,400	0	210	1			1- 50-11
16.042-1-5	Thomas, Timothy	27,300	16,300	27,300	0	312	1			1-129-10.11
16.042-1-6	Thomas, Timothy	11,200	4,000	11,200	0	270	1			1- 44-15
16.042-1-7	Thomas, Timothy	25,400	4,000	25,400	0	210	1			1- 40-13
16.042-1-8	White, Louise Lamb	28,300	4,000	28,300	0	210	1			1- 74- 7
16.042-1-9	George, Lorraine N.	66,600	11,400	66,600	0	210	1			1-129-10.2
16.042-1-10	Agati, John B.	92,200	8,500	92,200	0	210	1			1-129-10.2
16.042-1-11	Spellan, Sheila Ann	43,400	5,700	43,400	0	210	1			1-100- 8
16.042-1-12	Spellan, Glendon J.	3,600	3,600	3,600	0	314	1			1- 91- 3
16.042-1-13	Spellan, Robert E	15,700	6,100	15,700	0	270	1			1- 13-11
16.042-1-14	Stickney, Robert L.	73,900	5,400	73,900	0	210	1			1- 31-13
16.042-1-15	Bessy, Sherry	15,400	5,700	15,400	0	270	1			1- 8- 4
Page Totals	Parcels	37	1,571,500	240,400	1,571,500					

Parcel Id	Name	2013	2014		Res Pct	Prp Cls	O C	R S	T C	Account Nbr
		Total Av	Land Av	Total Av						
16.042-1-16	Peets, Paul S.	7,400	7,400	7,400	0	311	1			1- 8- 6
16.042-1-17	Peets, Darlene	64,200	5,700	64,200	0	210	1			1-121- 9
16.042-1-18	Gebault, Edward T (LU)	29,900	4,900	29,900	0	312	1			1-130- 5
16.042-1-19	von Borstel, Douglas	5,400	5,400	5,400	0	311	1			1-111- 7
16.042-1-20	Spellan, Derek E.	6,100	6,100	6,100	0	311	1			1- 13-10
16.042-1-21	Spellan, Glendon (Etal)	21,400	6,000	21,400	0	210	1			1-111- 8
16.042-1-22	Plourde, Jamie	19,300	12,100	19,300	0	270	1			1- 42- 7
16.042-1-23	Harvey, Edward J. Jr.	8,900	8,900	8,900	0	311	1			
16.071-1-1	Mossow, Jason S.	4,800	4,800	4,800	0	311	1			
16.071-1-2	Mossow, Jason S.	46,400	5,900	46,400	0	210	1			1- 64- 4
16.071-1-3	Belile, Elizabeth	66,300	12,300	66,300	0	210	1			1- 82-14.1
16.071-1-4	Bennett, Shawn R.	45,000	5,800	45,000	0	210	1			1-126- 5
16.071-1-5	Murphy, Frederick A.	90,200	10,200	90,200	0	210	1			1-121- 3
16.071-1-6	Wagstaff, William R. Jr.	58,900	5,100	58,900	0	210	1			1- 57-11
16.071-1-7	Durgan, William L.	75,000	5,700	75,000	0	210	1			1- 7-11
16.071-1-8	Pernice, Jayden	68,000	5,700	68,000	0	210	1			1- 36- 5
16.071-1-9	White, Trevor J.	71,500	5,700	71,500	0	210	1			1- 38-14
16.071-1-10	Reed, Shawn	67,200	6,700	67,200	0	210	1			1-119-12
* 16.071-1-11	Lacourse, Steve	138,800	18,700	138,800	0	484	1			1- 62- 7
16.071-1-11.1	Lacourse, Steve		14,700	134,800	0	484	1			1- 62- 7
16.071-1-11.2	LaPlante, Denes		4,000	4,000	0	314	1			
16.071-1-13	Durgan, William L.	1,850	1,850	1,850	0	314	1			
16.073-1-1	Greenwood, Larry	4,000	4,000	4,000	0	314	1			1- 42-12.12
16.073-1-2	Greenwood, Larry	71,600	6,200	71,600	0	210	1			1- 42-12.3
16.073-1-3	Tucker, Dale L.	101,600	9,100	101,600	0	210	1			1- 42-12.5
16.073-1-4	Wills, James Homer III.	41,200	12,900	41,200	0	210	1			1- 42-12.11
16.073-1-5	Thompson, Harold D. Jr.	69,200	8,900	69,200	0	210	1			1- 95-14
16.073-1-6.1	Garlough, Charles II	71,000	8,500	71,000	0	210	1			1- 44- 4.1
16.073-1-7.1	Lashomb, Melody L.	24,500	4,800	24,500	0	210	1			1- 28- 1
16.073-1-8	Daggett, Keith	47,300	4,400	47,300	0	210	1			
16.073-1-9	Furnace, Charles C (LU)	66,600	10,700	66,600	0	210	1			1- 42-11
16.073-2-1	Stanton, Lindon J.	111,000	14,000	111,000	0	210	1			
16.073-2-2	McNulty, Jessie E (Estate)	25,600	5,700	25,600	0	210	1			1- 78- 2
16.073-3-1	Haig, Alice	78,700	5,400	78,700	0	210	1			1- 50- 1
16.073-3-2	Compeau, Thomas J.	46,000	6,800	46,000	0	270	1			
16.073-4-1	Brooks, Andrew P.	125,000	7,100	125,000	0	210	1			
16.073-5-1	Grant, Shawn (LC)	42,900	4,300	42,900	0	270	1			1- 48- 1

Page Totals

Parcels

36

1,683,950

257,750

1,822,750

Parcel Id	Name	2013	2014		Res Pct	Prp Cls	O C	R S	T C	Account Nbr
		Total Av	Land Av	Total Av						
16.076-1-1	Burnham, Fay F.	70,700	8,000	70,700	0	210	1			1-122-11
16.076-1-2	Gayeskie, Andrew	3,400	3,400	3,400	0	311	1			
16.076-1-3	Gayeskie, Andrew	57,000	5,800	57,000	0	449	1			1- 86- 1
16.076-1-4	Oakes, Ann May (LU)	77,900	5,600	77,900	0	210	1			1- 86- 2
16.076-1-6.1	Oakes, Barbara	79,000	5,600	79,000	0	210	1			1- 85-15
16.076-1-7	St Lawrence County	3,400	3,400	3,400	0	311	1	R		1- 48- 5
16.076-1-8	Dailey, Timothy M.	3,400	3,400	3,400	0	311	1			1- 97- 2
16.076-1-9	Chominski, Christopher	9,700	9,700	9,700	0	311	1			
16.076-1-10	Beeson, Mary (LU)	61,700	5,600	61,700	0	210	1			1- 12- 8
16.076-1-11	Beeson, Mary (LU)	3,400	3,400	3,400	0	311	1			1- 12- 9
16.076-1-12	Lamay, Stanley	68,400	8,000	68,400	0	210	1			1- 22- 8
16.076-1-13	Melvin, Melvin (LC)	9,000	8,000	9,000	0	270	1			1- 79- 1
16.076-1-14	Oakes, Richard N.	3,500	3,500	3,500	0	311	1			
16.076-1-15	Fetterly, Robert B (LU)	3,400	3,400	3,400	0	311	1			1- 40- 2
16.076-1-16	Fetterly, Robert B (LU)	75,200	5,600	75,200	0	210	1			1- 40- 1
16.076-1-17	Sequin, Rick W.	45,000	5,800	45,000	0	210	1			1- 26- 7
16.076-1-18	Rouselle, Vern	11,200	6,200	11,200	0	312	1			1- 26- 6
16.076-1-19	Ashley, Franklin	15,600	5,600	15,600	0	270	1			1- 79- 7
16.081-1-1	Wanzer, William	3,500	3,500	3,500	0	314	1			1- 44- 8
16.081-2-1	Furnace, Lynn C.	127,700	10,900	127,700	0	210	1			
16.081-2-2	Mitchell, Randy L.	69,000	12,200	69,000	0	210	1			1-117-13
16.081-2-4	LaDue, Dorothy S.	34,000	6,800	34,000	0	210	1			1- 63- 3
16.081-2-5	Salz, Richard M.	110,700	4,300	110,700	0	210	1			1- 41- 3
16.081-2-6	Mason, Jonathan	84,800	6,500	84,800	0	210	1			1- 87-12
16.081-2-7	Michaud, John D. Jr.	21,000	3,000	21,000	0	312	1			
16.081-2-8	Michaud, John D. Jr.	100,000	11,500	100,000	0	210	1			1-101- 6
16.081-2-9	Varakuta, Alexander	61,900	11,700	61,900	0	210	1			1- 42-13
16.081-2-10	Wanzer, Abigail	4,500	4,500	4,500	0	314	1			1- 1-11.1
16.084-1-1	Fridley, William H.	72,600	8,000	72,600	0	210	1			1-104- 1
16.084-1-2	LaLonde, Timothy L.	55,300	5,600	55,300	0	210	1			1- 79- 2
16.084-1-3	Borsellino, Robert J.	69,800	5,600	69,800	0	210	1			1-123- 1
16.084-1-4	Rinke, Rita (LU)	56,000	5,600	56,000	0	210	1			1-101- 9
16.084-1-5	Kowalchuk, Ann	87,600	9,300	87,600	0	210	1			1- 29-14
16.084-1-6	Danko Development Corp	60,900	5,600	60,900	0	210	1			1-109-12
16.084-1-7	Wright, Dale D.	3,500	3,500	3,500	0	311	1			1-123- 5
16.084-1-8	Wright, Dale	55,100	8,000	55,100	0	210	1			1-126- 6
16.084-1-9	St Louis, Duane A.	45,900	8,000	45,900	0	210	1			1- 63-10

Parcel Id	Name	2013	2014		Res Pct	Prp Cls	O C	R S	T C	Account Nbr
		Total Av	Land Av	Total Av						
16.084-1-10	Bouchard, James F (LU)	81,800	5,600	81,800	0	210	1			1- 17- 1
16.084-1-11	Taylor, Jason C.	59,100	5,600	59,100	0	210	1			1-121- 7
16.084-1-12	Taylor, Jason C.	3,400	3,400	3,400	0	311	1			1-121- 8
16.084-1-13	Planty, Gary L.	60,000	5,600	60,000	0	210	1			1- 54- 8
16.084-1-14	Michaud, Robert	50,000	5,600	50,000	0	210	1			
16.084-1-15	Oakes, Richard M.	97,100	7,200	97,100	0	270	1			1- 75- 4
16.084-1-16	Oakes, Richard M.	1,900	1,900	1,900	0	314	1			8-136-14
16.084-1-17	Blair, Howard T. III.	52,900	5,600	52,900	0	210	1			1- 93- 3
16.084-1-18	Ayotte, Yvonne	6,000	6,000	6,000	0	311	1			1-112-9.2
16.084-1-19	Blair, Thomas E.	81,000	8,000	81,000	0	210	1			
16.084-1-20	Ayotte, Yvonne	53,800	6,800	53,800	0	270	1			1-112-11
16.084-1-21	Locy, Chad J (LC)	82,400	12,900	82,400	0	210	1			1-112- 9.1
16.084-1-22	Lambert, Gerald F.	144,000	7,100	144,000	0	210	1			
16.084-1-23	Bennett, Frederick A.	88,500	7,800	88,500	0	210	1			1- 13- 3
16.084-1-24	Kenneth LeRoy Jacks Family	113,100	5,800	113,100	0	210	1			
16.084-1-25	Adams, Dale B.	73,500	8,000	73,500	0	210	1			1- 76- 1
16.084-1-26	Tusa, Daniel J.	10,000	10,000	10,000	0	314	1			1- 64- 3.1
16.084-1-27	Tusa, Daniel J.	112,300	12,500	112,300	0	210	1			
17.003-1-1.1	Bradish, Heidi J.	15,000	15,000	15,000	0	322	1			1- 87- 2
17.003-1-1.2	O'Neill, Raymond J.	6,000	6,000	6,000	0	314	1			
* 17.003-1-1.31	Bradish, Bruce	87,600	26,700	87,600	0	240	1			
17.003-1-1.311	Bradish, Heidi J.		26,700	87,600	0	240	1			
17.003-1-1.312	Gross, Justin P.		44,250	155,130	0	240	1			
17.003-1-2.21	Dailey, Timothy	109,500	22,100	109,500	0	240	1			1- 9- 3.12
17.077-1-9	Peets, James	61,300	5,600	61,300	0	210	1			1- 91- 2
17.077-1-11	Blair, Thomas	10,200	10,200	10,200	0	314	1			1- 64- 1
17.077-1-16	Ghostlaw, Beverly A.	21,000	5,100	21,000	0	270	1			1- 96- 8
17.077-1-17	Laneuville, Norman J (Estate)	70,000	5,700	70,000	0	210	1			1- 64- 3.2
17.077-1-18	LaDue, Bruce S.	85,000	8,700	85,000	0	210	1			1- 64- 2.2
17.077-1-19	Vanbuskirk, Gayle S.	3,300	3,300	3,300	0	314	1			1- 64- 2.1
17.077-1-20	Vanbuskirk, Gayle S.	66,300	8,000	66,300	0	210	1			1-101- 3
17.077-1-21	Russo, Salvatore J.	75,400	13,200	75,400	0	210	1			1- 9- 3.2
17.077-1-22	Deno, Beverly (LU)	64,300	8,400	64,300	0	270	1			
17.077-1-23	Avery, Keith	5,800	5,800	5,800	0	314	1			1- 9- 3.11
17.077-1-24	Lancto, Mary	80,000	8,200	80,000	0	210	1			
17.077-1-25	Smith, Dennis S.	44,600	4,300	44,600	0	210	1			1- 29-15
17.077-1-26	Eggleston, Elaine	37,900	5,600	37,900	0	210	1			1- 17- 5
Page Totals	Parcels	36	1,926,400	331,550	2,169,130					

Parcel Id	Name	2013	2014		Res Pct	Prp Cls	O C	R S	T C	Account Nbr
		Total Av	Land Av	Total Av						
23.002-1-1	Seaway Timber Harvesting, Inc	7,800	7,800	7,800	0	314	1			1- 68- 5
23.002-1-2	Seaway Timber Harvesting, Inc	25,600	25,600	25,600	0	322	1			1- 88- 8
23.002-1-3.2	Campbell, Donald	23,500	4,000	23,500	0	270	1			1- 78- 3.2
23.002-1-3.11	Fountain, Lynn M.	143,400	43,800	143,400	0	240	1			1- 78- 3.11
23.002-1-3.12	Delosh, Percy F.	73,400	10,900	73,400	0	210	1			1- 78- 3.12
23.002-1-4	Fountain, Lynn M.	8,800	8,800	8,800	0	311	1			1-104-15
23.002-1-5	LaPlante, Jeremy F.	53,700	9,800	53,700	0	210	1			1- 79-11
23.002-1-6	Phillips, Mark S.	55,400	7,000	55,400	0	210	1			1- 93- 2
23.002-1-7	Thomas, Pamela	62,100	8,200	62,100	0	210	1			1- 67-11
23.002-1-9.1	Jandreau, Jesse	4,500	4,500	4,500	0	311	1			1- 30- 8.1
23.002-1-9.2	Jandreau, Jesse	62,000	6,400	62,000	0	210	1			1- 30- 8.2
23.002-1-10	Bogdovitz, Walter Jr (Trust)	38,800	38,800	38,800	0	322	W 1			1- 55-14
23.002-1-11	Bogdovitz, Walter Jr (Trust)	151,400	32,500	151,400	0	240	1			1- 45- 3
23.002-1-12.111	Raymondville Golf & Country	200,000	108,000	200,000	0	552	1			1- 99- 8.1
23.002-1-13	Compo, Tammy Lynn	6,800	6,800	6,800	0	311	1			1- 88- 7
23.002-1-14.1	Thrana, Shawn	17,900	17,900	17,900	0	105	1			1-126-11
23.002-1-14.2	American Asphalt, Inc	6,800	6,800	6,800	0	105	1			
23.002-1-15.1	Hopsicker, L Thomas II	140,900	14,700	140,900	0	240	1			1-114- 6
23.002-1-16.2	Breault, Jean Guy	105,400	13,200	105,400	0	240	1			1-114- 5.2
23.002-1-16.3	Coller, Thaddeus	96,500	13,100	96,500	0	210	1			1-114- 5.3
23.002-1-16.11	Siddon, Loren	32,000	32,000	32,000	0	322	1			1-114- 5.1
23.002-1-16.12	Parkway Properties Malone, LLC	130,000	20,000	130,000	0	486	1			
23.002-1-17	Seaway Timber Harvesting, Inc	37,100	37,100	37,100	0	322	1			1- 80- 6
23.002-1-18	Phillips, Mark S.	5,500	5,500	5,500	0	311	1			1- 63-13.2
23.002-1-19	Goodspeed, Craig S.	99,000	10,400	99,000	0	210	1			1- 63-13.3
23.002-1-20	Dunkelberg, Dennis W.	91,000	11,700	91,000	0	210	1			1- 63-13.1
23.002-3-1	Bowers, Stephan E. Jr.	111,500	9,700	111,500	0	210	1			
23.002-3-2	Hess, Robert	9,700	9,700	9,700	0	311	1			
23.002-3-3	Cota, Eugene M.	81,300	7,700	81,300	0	210	1			
23.003-2-1	Brothers, Ronald	6,900	6,900	6,900	0	322	1			1- 85-11
23.003-2-2	Sabad, Michael G.	18,100	18,100	18,100	0	322	1			1- 30-14
23.003-2-3	Ladue, Keith T.	17,500	17,500	17,500	0	322	1			1-115- 5
23.003-2-4	Krywanczyk, Melinda	46,700	21,700	46,700	0	240	1			1- 77-12
23.003-2-5	Kalaskie, Frank E.	31,900	22,500	31,900	0	270	1			1-115-11
23.003-2-6	LaShomb, Peter J.	52,200	21,600	52,200	0	240	1			1- 67- 9.1
23.003-2-7	Lashomb, Kenneth R.	6,100	6,100	6,100	0	314	1			1- 67- 7
23.003-2-8.1	Stone, Michael J.	98,500	28,750	98,500	0	210	1			1- 6-15
Page Totals	Parcels	37	2,159,700	675,550	2,159,700					

Parcel Id	Name	2013	2014		Res Pct	Prp Cls	O C	R S	T C	Account Nbr
		Total Av	Land Av	Total Av						
23.003-2-8.3	Porter, Miles O.	35,300	12,100	35,300	0	210	1			
23.003-2-8.21	Stone, Michael J.	6,000	6,000	6,000	0	310	1			
23.003-2-9	Tessier, Philip R.	1,200	1,200	1,200	0	322	1			1-127-12
23.003-2-11.1	Alexander, Pearl	107,050	44,700	107,050	0	280	1			1- 71- 7.11
23.003-2-11.121	Labar, Randy	98,800	16,100	98,800	0	240	1			1- 71- 7.12
23.003-2-11.122	Weaver, Carl B. III.	110,000	9,200	110,000	0	210	1			
23.003-2-12	Harvey, Robert J & Suzanne M	13,200	13,200	13,200	0	105	1			1- 51- 8.2
23.003-2-13	Brothers, Francis	18,300	18,300	18,300	0	322	1			1- 82-13
23.003-2-14	Tiernan, Edward T. Jr.	9,000	9,000	9,000	0	322	1			1-115-10
23.003-2-15	Martin, Dorrان H.	15,750	15,750	15,750	0	322	1			1- 33- 2
23.003-2-16.1	Jenkins, Harold J.	84,500	9,900	84,500	0	210	1			1-122- 5
23.003-2-18	Thomas, Cynthia I.	80,000	8,200	80,000	0	210	1			1-104-13
23.003-2-19.11	LaClair, Robert J.	11,000	11,000	11,000	0	105	1			1- 22- 9
23.003-2-19.12	Thomas, Scott H.	3,000	3,000	3,000	0	311	1			
23.003-2-20.2	Clark, Franklin A.	5,900	5,900	5,900	0	105	1			
23.003-2-20.11	LaClair, Robert J.	11,300	11,300	11,300	0	322	1			1- 22-10
23.003-2-20.12	McDonald, Kyle	38,800	7,100	38,800	0	240	1			
23.003-2-21	Orton, Richard	70,200	15,400	70,200	0	240	1			1- 67- 9.21
23.003-2-23.1	LaDue, Keith	2,380	2,380	2,380	0	322	1			1- 14- 3
23.003-2-24	LaDue, Keith	1,680	1,680	1,680	0	322	1			1- 14- 1
23.003-2-25	Ladue, Keith T.	16,500	16,500	16,500	0	322	1			1-105- 4
23.003-2-26	Clark, Franklin A.	1,890	1,890	1,890	0	314	1			1- 39-10
23.003-2-27.1	Chambers, Leary	87,400	11,700	87,400	0	210	1			1-126- 2
23.003-2-28	Niagara Mohawk Power Corp	1,200	1,200	1,200	0	877	6			
23.003-2-29	Dorey, Denise	2,050	2,050	2,050	0	105	1			
23.003-2-31.1	Ladue, Keith T.	500	500	500	0	323	1			
23.003-2-31.2	Ladue, Keith T.	300	300	300	0	323	1			
23.003-2-32	Ladue, Joseph Jr.	5,600	5,600	5,600	0	323	1			1- 63- 6
23.003-2-33	Perry, Paul D.	101,700	8,500	101,700	0	210	1			
23.003-2-34	Niagra Mohawk Power Corp		200	200	0	330	6			
23.004-1-2	Sabad, Michael G.	24,300	24,300	24,300	0	322	1			1- 89-15
23.004-1-3	Ward, Nancy A.	56,100	35,700	56,100	0	260	1			1- 69- 4.1
23.004-1-5	Harriman, George W. Jr.	37,260	37,260	37,260	0	322	1			1- 51-14.1
23.004-1-16	Harriman, George W. Jr.	138,800	22,800	138,800	0	240	1			1- 51-14.2
23.004-1-17.11	Thrana, Benedikt (LU)	298,600	14,600	298,600	0	210	1			1-126-12.1
* 23.004-1-17.12	Thrana, Benedikt	109,400	69,600	109,400	0	240	1			
23.004-1-17.121	Thrana, Shawn		69,600	109,400	0	240	1			

Parcel Id	Name	2013	2014		Res Pct	Prp Cls	O C	R S	T C	Account Nbr
		Total Av	Land Av	Total Av						
23.004-1-17.122	Thrana, Erik T.		16,000	75,000	0	210		1		
23.004-1-18	Coller, Thaddeus	72,600	25,200	72,600	0	240		1		1- 25- 6
23.004-1-19.1	LaDue, Keith	70,000	10,000	70,000	0	210		1		1- 69- 4.2
23.004-1-20	Ladue, Joseph Jr.	4,100	4,100	4,100	0	322		1		1- 63- 7
23.004-1-21	St Lawrence County	3,900	3,900	3,900	0	314		8		
23.004-1-22	Laughton, Charles	41,700	20,500	41,700	0	270		1		1- 69- 4.2
23.004-1-24	LaDue, Keith	51,100	17,000	17,000	0	240		1		
23.004-1-25	LaDue, Keith	6,200	6,200	6,200	0	330		1		
23.004-2-15	Orologio, Martha Dunn	50,700	11,800	50,700	0	210		1		1- 35-12
23.004-2-16.1	Town Of Norfolk	20,440	13,000	20,440	0	591		8		8-137- 1
23.004-2-21.2	Hettis, Floyd R.	79,700	11,800	79,700	0	210		1		1- 34- 4.2
23.004-2-21.13	Devine, Paul G. Jr.	73,800	12,100	73,800	0	210		1		1- 34- 4.4
23.004-2-21.31	Hettis, Floyd R.	1,300	1,300	1,300	0	323		1		1- 34- 4.5
23.004-2-21.112	Smith, Maurice W.	19,400	11,600	19,400	0	270		1		
23.004-2-21.121	Casey, Gary A.	110,900	10,700	110,900	0	240		1		1- 34- 4.3
23.004-2-21.122	Casey, Gary A.	16,800	6,800	16,800	0	270		1		
23.004-2-23	Caskinette, Michael C.	138,600	23,600	138,600	0	240		1		1- 27- 7
23.004-2-24	Hitsman, James	8,600	8,600	8,600	0	322		1		1-108- 1
23.004-2-25	Hitsman, James	48,700	6,200	48,700	0	210		1		1-108- 2
23.004-2-26	Hill, Glenn W. Jr.	6,500	6,500	6,500	0	314		1		
23.004-2-27	Hill, Glenn W. Jr.	28,900	12,300	28,900	0	270		1		1- 83-11
23.004-2-28	Eurto, Robert L.	6,500	6,500	6,500	0	314		1		1- 31-12.1
23.004-2-29	Ladue, Keith T.	4,500	4,500	4,500	0	311		1		1- 31-11
23.004-2-30	Hoistion, Richard J.	35,000	19,400	35,000	0	270		1		1- 19- 1
23.004-2-31	LaRock, Stephen Anthony Jr.	3,900	3,900	3,900	0	311		1		1- 83-12
23.004-2-35	Caskinette, Michael	7,000	7,000	7,000	0	322		1		1- 46-13
23.004-2-38.2	Villnave, Larry F.	300	300	300	0	314		1		
23.004-2-39	Murray, Brent	14,000	14,000	14,000	0	105		1		
23.004-2-40.2	Smith, Maurice W.	1,000	1,000	1,000	0	311		1		
* 23.004-2-40.11	Belgarde, James	26,740	8,760	26,740	0	260		1		1- 34- 4.1
23.004-2-40.12	Dye, Harry I.	7,500	7,500	7,500	0	314		1		
23.004-2-40.111	Belgarde, James		8,760	26,740	0	260		1		1- 34- 4.1
23.004-2-40.112	Putney, Joseph P.		7,500	7,500	0	311		1		
23.004-2-41	Murray, Brent	30,000	4,000	30,000	0	323		1		
23.004-3-2.2	Norfolk American Legion #925	48,600	6,200	48,600	0	557		8		
23.004-3-2.11	Chapin, Dale G.	75,800	25,800	75,800	0	240		1		1- 99- 6
23.004-3-16	Monroe, Reginald	28,200	18,200	28,200	0	271		1		1-105-15

Page Totals	Parcels	36	1,116,240	373,760	1,191,380					
--------------------	----------------	----	-----------	---------	-----------	--	--	--	--	--

Parcel Id	Name	2013	2014		Res Pct	Prp Cls	O C	R S	T C	Account Nbr
		Total Av	Land Av	Total Av						
23.004-3-19.1	Planty, Thomas E.	4,000	4,000	4,000	0	322	1			1- 69- 7
23.004-3-20	Trimboli, Rose	12,400	12,400	12,400	0	311	1			1-117- 7
23.004-3-26.1	Planty, Matthew J.	53,800	8,400	53,800	0	210	1			1- 94- 1
23.004-3-30	Raymondville Cemetery	11,300	8,300	11,300	0	695	8			8-139- 2
23.004-3-31.12	Sweet, Herbert	16,100	13,600	16,100	0	270	1			
23.004-3-32	American Asphalt, Inc	60,900	12,100	60,900	0	414	1			1- 70- 2
23.004-4-1.1	Clemmo, John D.	128,500	11,500	128,500	0	240	1			1- 24- 5.2
23.004-4-1.2	Huff, Mark S.	127,300	12,600	127,300	0	210	1			
23.004-4-3	Erie Boulevard Hydropower	1,367,905	15,300	1,367,905	0	874	6 E			6-132-17
23.004-4-4	Town Of Norfolk	7,100	7,100	7,100	0	882	8			8-137-11
23.004-4-5	Town of Norfolk	5,300	5,300	5,300	0	591	8			8-137-11
23.004-5-1	Zhong, Halmo	18,700	18,700	18,700	0	322	1			1-100- 4.1
23.004-5-3	Fisher, Steven	36,000	6,000	36,000	0	240	1			1-100- 4.5
23.004-6-2	Barkley, Peter E.	119,400	18,800	119,400	0	240	1			
23.004-6-3	Ward, Nancy	6,600	6,600	6,600	0	314	1			1-105-3.1
23.004-6-4	Ladue, Keith T.	17,700	17,700	17,700	0	323	1			1-105- 3.1
23.004-6-5.2	Baxter, Clyde	4,400	4,400	4,400	0	311	1			
23.004-6-5.11	Murray, Brent	67,600	6,800	67,600	0	210	1			
23.004-6-5.121	Barkley, Peter E.	11,800	11,800	11,800	0	322	1			
23.004-6-5.122	Baxter, Clyde	6,900	6,900	6,900	0	323	1			
23.004-6-6	Shantie, Patrick	36,400	6,800	36,400	0	210	1			1-105- 3.2
23.004-6-7	Baxter, Bonnie J.	57,400	6,400	57,400	0	210	1			1- 31-12.2
23.004-6-8	Putney, Joseph P.	103,500	14,000	103,500	0	210	1			
23.004-6-9	Juhasz, Richard L.	5,900	5,900	5,900	0	314	1			1- 34-15.3
23.004-7-21.1	Short, Holly J.	6,600	6,600	6,600	0	314	1			1-106-11
23.004-7-25.111	Short, Holly J.	12,500	12,500	12,500	0	322	1			1-106-13.1
23.004-7-25.112	Bosjolie, Mark	5,000	5,000	5,000	0	314	1			
23.004-7-27	Ladue, Keith	3,250	3,250	3,250	0	323	1			
23.004-8-1	McKeel, Shawn J.	13,000	8,800	13,000	0	312	1			1- 34- 4.6
23.059-1-1	Logalbo, Elizabeth	121,200	4,800	121,200	0	210	1			1-108-12
23.059-1-2	Smith, Brendan P.	102,500	5,500	102,500	0	210	1			1-100- 6
23.059-1-3.1	Saber, Edward	80,000	5,800	80,000	0	210	1			1-101-15
23.059-1-4	Brooks, Bryan D.	102,700	6,100	102,700	0	210	1			1- 65- 3
23.059-1-5	Morrill, Roderick	99,100	5,500	99,100	0	210	1			1- 82- 4
23.059-1-6	Watts, Teresa	100,000	6,500	100,000	0	210	1			1-115-15
23.059-1-7	Roi, Arthur F.	121,200	6,000	121,200	0	210	1			1-127- 6
23.059-1-8	Gagne, Timothy E.	116,400	6,500	90,000	0	210	W 1			1- 57-15
Page Totals	Parcels		37	3,170,355		324,250		3,143,955		

Parcel Id	Name	2013	2014		Res Pct	Prp Cls	O C	R S	T C	Account Nbr
		Total Av	Land Av	Total Av						
23.059-1-9	Shorette, Inez P.	102,400	6,000	102,400	0	210	W	1		1- 19-14
23.059-1-10	Armstrong, Murray	114,500	6,000	114,500	0	210		1		1- 78- 9
23.059-1-11	McGregor, Scott W.	114,200	6,100	114,200	0	210		1		1- 71-15
23.059-1-12	Grant, Larry K.	101,500	6,100	101,500	0	210		1		1- 37- 1
23.059-1-13	Welsh, Patrick J.	6,200	6,200	6,200	0	311		1		1-103-13
23.059-1-14	Welsh, Patrick J.	107,200	8,600	107,200	0	210		1		1-103-12
23.059-1-15	Hall, Mary Jean	99,000	6,400	99,000	0	210		1		1- 50- 4
23.059-2-1	Danko, Opal	3,500	3,500	3,500	0	311		1		
23.059-2-2	Danko, Opal S.	3,600	3,600	3,600	0	311		1		
23.059-2-3	Danko, Opal S.	3,600	3,600	3,600	0	311		1		
23.059-2-4	Salacka, Frank	90,000	6,000	90,000	0	210		1		1- 29- 4.2
23.059-2-5	Germano, Dominic (LU)	99,000	7,500	90,000	0	210		1		1-104- 9
23.059-2-6	Campeau, Guy	116,100	5,500	106,600	0	210		1		1- 13-14
23.059-2-7	Lauzon, Jennifer L.	88,000	5,600	88,000	0	210		1		1- 59-11
23.059-2-9.1	Novak, Susan S.	82,300	5,000	82,300	0	210		1		9-999-008
23.059-2-10	Leigh, Joan A.	115,000	6,200	115,000	0	210		1		1- 28-12.2
23.059-2-11	Carbone, Joseph	135,300	5,400	135,300	0	210		1		1-114- 2.1
23.060-1-4	Smith, Walter D (Trust)	121,200	6,000	121,200	0	210		1		1- 20- 9
23.060-1-5	Rourke, David	120,000	5,500	120,000	0	210		1		1- 29- 4.1
23.060-1-6	Castle, Christine L.	80,000	5,500	80,000	0	210		1		1- 73- 5
23.060-1-7	Peters, Diane M.	106,000	5,800	106,000	0	210		1		1-100- 7
23.060-1-8	Nelson, David J.	106,600	6,000	106,600	0	210		1		1- 85-10
23.060-1-9	Newton, Robert	106,600	5,000	106,600	0	210		1		1- 7-10
23.060-1-10	Nowak, David J.	112,000	6,200	112,000	0	210		1		1- 29- 7
23.060-1-11	LaBrake, Louis J (LU)	126,400	11,900	126,400	0	210		1		1-113-12
23.060-1-12	Barkley, Larry	114,900	5,800	114,900	0	210		1		1- 55- 9
23.060-1-13	Allen, John S.	101,000	5,500	101,000	0	210		1		1-57-5
23.060-1-14.1	Francia, Frank Jr.	105,700	5,800	105,700	0	210		1		1-110-11
23.060-1-15	Bump, Richard J.	77,300	5,200	77,300	0	210		1		1- 65-12
23.060-1-16.1	Danko, Opal S.	12,000	12,000	12,000	0	311		1		1- 29- 5.1
23.060-1-18	Danko, Opal S.	4,400	4,400	4,400	0	311		1		1- 29- 5.3
23.060-1-19	Danko, Opal S.	3,600	3,600	3,600	0	311		1		
23.060-1-21	Danko, Opal S.	6,000	6,000	6,000	0	322		1		1- 29- 6.1
23.060-2-7.21	Carbone, Joseph	3,100	3,100	3,100	0	311		1		1-114- 2.2
23.060-2-8.1	Chagnon, Judith L.	110,000	6,000	110,000	0	210		1		1- 16-14
23.060-2-9	Freiman, Randal L.	113,700	5,600	113,700	0	210		1		1- 76- 5
23.060-2-10	Harrington, Ricky	145,500	7,700	145,500	0	210		1		

Parcel Id	Name	2013	2014		Res Pct	Prp Cls	O C	R S	T C	Account Nbr
		Total Av	Land Av	Total Av						
23.066-1-1	Aldridge, Ronald K.	51,600	8,400	51,600	0	270	1			
23.066-1-2	Laughton, Charles K.	13,900	11,400	13,900	0	270	1			1-69-4.2
23.066-1-3	Raymo, Paul	7,700	5,000	5,000	0	314	1			
23.066-1-4	Lazore, Kevin	13,600	11,600	13,600	0	270	1			
23.066-1-5	Wilson, Gerald	8,900	6,400	8,900	0	270	1			1-131-9
23.066-1-6	Dishaw, James A.	68,300	5,700	68,300	0	210	1			1-99-13
23.066-1-7	Gravlin, Stacey M.	8,000	6,000	8,000	0	270	1			1-65-14
23.066-1-8	Huff, Ronald A.	6,000	6,000	6,000	0	311	1			1-106-2
23.066-1-9	Monroe, Greg	14,000	6,000	14,000	0	270	1			1-65-13
23.066-1-10	McGregor, Elaine M.	16,000	6,000	16,000	0	270	1			1-91-5
23.066-1-11	Burlingame, Lucia A.	18,300	6,200	18,300	0	270	1			1-57-13
23.066-1-12	Vallance, Kathleen M.	8,000	6,000	8,000	0	270	1			1-9-14
23.066-1-13	Germano, Antonio	55,000	7,400	52,000	0	270	1			1-7-8
23.066-1-14	Sharlow, William K. Jr.	58,200	12,200	58,200	0	210	1			1-39-9
23.066-1-15	Murray, Roger L.	61,200	6,000	61,200	0	210	1			1-60-9
23.066-1-16	Martin, Chris A.	24,000	4,000	24,000	0	280	1			1-105-2
23.066-1-17	Devlin, Danny C.	71,300	6,200	71,300	0	210	1			1-8-3
23.066-1-18	Dillabough, Douglas J.	4,300	4,300	4,300	0	311	1			1-26-5
23.066-1-19	Dillabough, Douglas J.	78,000	6,000	78,000	0	210	1			1-26-4
23.066-1-20	Monroe, Gregory	9,700	7,700	9,700	0	270	1			1-14-4
23.066-1-21	Wood, Marlene	86,100	8,400	86,100	0	210	1			1-106-13.1
23.066-1-22	Monroe, Gregory A.	46,000	7,200	46,000	0	270	1			
23.066-1-23	Monroe, Gregory	2,000	2,000	2,000	0	311	1			
23.066-1-24	Fournier, Roger D.	65,200	5,100	65,200	0	210	1			1-110-9
23.066-1-25	Boots, John C.	21,000	6,000	21,000	0	210	1			1-33-4
23.066-1-26	Harriman, Linda K (LU)	53,600	6,000	53,600	0	210	1			1-70-3
23.066-1-27	Harriman, George W. Sr.	4,000	4,000	4,000	0	311	1			1-48-14.2
23.066-1-28	O'Neil, Patricia	56,100	12,100	56,100	0	270	1			1-48-14.1
23.066-1-30	Brothers, Elaine M.	86,900	7,800	86,900	0	210	1			1-28-14
23.066-1-31	Lazore, Gloria (LU)	49,200	7,700	49,200	0	210	1			1-69-6
23.066-2-1	Murray, Suzanne	84,900	6,200	84,900	0	210	1			1-78-1.2
23.066-2-2	Hummell, Bonnie	37,100	6,100	37,100	0	210	1			1-78-1.1
23.066-2-3	Lyons, Edward G.	68,650	7,000	68,650	0	210	1			1-86-6
23.067-1-1	Dumers, Joey L.	70,000	6,800	70,000	0	210	1			1-35-7
23.067-1-2	Dumers, Joey	6,000	6,000	6,000	0	210	1			1-129-7
23.067-1-3.1	Walker, Melissa A.	70,000	6,500	70,000	0	210	1			1-72-13
23.067-1-3.2	Lyons, Edward G.	4,400	4,400	4,400	0	311	1			

Parcel Id	Name	2013	2014		Res Pct	Prp Cls	O C	R S	T C	Account Nbr
		Total Av	Land Av	Total Av						
23.067-1-4	American Asphalt, Inc	47,800	6,300	47,800	0	210	1			1-124- 1
23.067-1-5	Doran, James P.	5,700	5,700	5,700	0	314	1			1- 96-14
23.067-1-6	Harvey, Gary A.	5,000	5,000	5,000	0	314	1			1- 11- 8
23.067-1-7.1	Gardner, Richard P.	53,700	8,600	53,700	0	210	1			1- 84- 5
23.067-1-9.1	Dumers, Brian P.	93,300	7,400	93,300	0	210	1			1- 35- 5
23.067-1-11	Goolden, Richard P.	5,500	4,500	5,500	0	312	1			1- 6- 8
23.067-1-12	Goolden, Holly A.	26,000	2,600	26,000	0	210	1			1- 46- 5
23.067-1-13	Sylvester, Margaret A.	3,300	3,300	3,300	0	314	1			1-117- 4
23.067-1-14.1	Deshane, Robert A (LU)	22,900	4,300	22,900	0	210	1			1- 32- 3
23.067-1-16	Ashley, Jeremy S.	45,000	6,700	45,000	0	210	1			1- 26- 3
23.067-1-17.1	American Asphalt, Inc	47,700	6,500	47,700	0	210	1			1- 34- 6
23.067-1-19	Scott, Frank A.	48,900	6,500	48,900	0	210	1			1- 96-15
23.067-1-20.1	Lyons, Derek E.	63,000	7,000	63,000	0	240	1			1-104-10
23.067-1-20.2	Lyons, Derek E.	130,000	10,600	130,000	0	210	1			
23.067-1-21.1	Tucker, Luanne E.	70,650	6,300	70,650	0	270	1			1-102-13
23.067-1-22.1	Baxter, Rodney	44,800	11,600	44,800	0	210	1			
23.067-1-25	Layaw, Jonathon P.	32,000	6,400	32,000	0	210	1			1-110- 2
23.067-1-26.1	Haley, Patrick D.	86,500	7,300	86,500	0	210	1			1- 41-10.1
23.067-1-28	Ladue, Nancy	6,300	6,300	6,300	0	314	1			1-108-14
23.067-1-29	Ladue, Nancy	5,000	5,000	5,000	0	311	1			1- 63- 5.1
23.067-1-30	Groeblor, Albert	82,400	6,300	82,400	0	210	1			1- 63- 5.2
23.067-1-31	Deshane, Hazel (LU)	6,200	6,200	6,200	0	311	1			
23.067-1-32	Bigness, Bruce A. II.	106,600	6,400	106,600	0	210	1			
23.067-1-34	Wells, Donald E.	56,200	6,100	56,200	0	270	1			1-126-12.2
23.067-1-37	Kalman, Robert	8,400	8,400	8,400	0	311	1			1-130-11
23.067-2-1.1	Burns, George	114,500	5,900	114,500	0	210	1			1- 19-15
23.067-2-2	Sutter, Joseph	87,000	6,100	87,000	0	210	1			1-114- 3
23.067-2-3	Maslin, David	30,000	6,000	30,000	0	449	1			1-114-18
23.067-2-5	Methodist Church	80,500	12,000	80,500	0	620	8			8-138-11
23.067-2-6	Boots, John C.	45,800	6,400	45,800	0	210	1			1- 97- 3
23.067-2-7.1	Wallace, Larry W.	15,500	5,000	15,500	0	270	1			1- 93-14.1
23.067-2-7.2	Hunter, Irene J.	18,900	7,000	18,900	0	270	1			1- 93-14.2
23.067-2-8	Town of Norfolk	5,700	5,700	5,700	0	311	8			8-136- 1
23.067-2-9	Fedoryk, Paul B.	89,000	6,300	89,000	0	210	1			1-122- 1
23.067-2-10	Smith, Thomas S. Jr.	108,000	6,100	108,000	0	210	1			1- 76- 2
23.067-2-11	Steffenhagen, Larry J.	95,900	6,100	95,900	0	210	1			1-122- 2
23.067-2-12	Sawyer, Thomas J.	77,000	5,000	77,000	0	210	1			1- 94-11

Parcel Id	Name	2013	2014		Res Pct	Prp Cls	O C	R S	T C	Account Nbr
		Total Av	Land Av	Total Av						
23.067-2-13	Labrake, Steven H.	77,000	5,900	77,000	0	210	1			1-124- 3
23.067-2-14	McGinnis, James E.	85,000	5,800	85,000	0	210	1			1- 62- 3
23.067-2-15	Bates, David	110,000	5,800	110,000	0	210	1			1- 10-14
23.067-2-16.1	Laroe, Dennis P.	92,100	7,400	92,100	0	210	1			1- 7- 3
23.067-2-17	Grant, Deborah	84,000	5,000	84,000	0	210	1			1- 72- 5
23.067-2-18.11	Bock, Frederic J. III.	115,500	5,600	115,500	0	210	1			
23.067-2-19.1	Graham, Robert	108,200	6,100	108,200	0	210	1			1- 47- 3
23.067-2-20.1	MacIntire, William	107,900	6,100	107,900	0	210	1			1- 72-15
23.067-2-21	Ham, Karen L.	85,900	5,800	85,900	0	210	1			1- 65-11
23.067-2-24	Sharlow, Richard J.	86,500	6,200	65,000	0	220	1			1- 96-12
23.067-2-25	Niagara Mohawk Power Corp	600	600	600	0	877	6			6-132- 8.10
23.067-2-26	Sylvester, Margaret A.	4,200	4,200	4,200	0	314	1			
23.067-2-28	Danko Development Corp	2,200	2,200	2,200	0	314	W 1			
23.067-2-29	Danko, Opal S.	4,700	4,700	4,700	0	314	1			
23.067-2-32	Murray, Leila (LU)	90,300	4,200	90,300	0	210	1			1- 29- 5.2
23.067-2-33	Murray, Michael A.	120,300	5,200	120,300	0	210	1			
23.067-2-34	Labarge, Stephen	127,300	6,100	127,300	0	210	1			
23.067-2-35	Ploof, Lois Frances	104,200	5,700	104,200	0	210	1			1- 29- 5.5
23.067-2-36	Coburn, Leslie L.	98,700	6,000	98,700	0	210	1			1- 99- 4
23.067-2-37	Hamilton, Douglas E Jr (LC)	40,000	4,800	40,000	0	210	1			
23.067-2-38	Helmase, Linda A.	84,500	5,500	84,500	0	210	1			1- 29- 5.4
23.067-2-39	Burlingame, Randy A.	105,000	5,300	105,000	0	210	1			1- 29- 6.2
23.067-2-40	St Raymond's Parish	299,900	13,800	299,900	0	620	8			8-139-12
23.067-2-41	St Raymond's Parish	7,000	7,000	7,000	0	620	8			8-139-13
23.067-2-42	Cobb, Steven	70,000	5,700	70,000	0	210	1			1- 28-10
23.067-2-43	Cobb, Steven	3,900	3,900	3,900	0	311	1			
23.067-2-44	Ladue, Albert	70,700	6,700	70,700	0	210	1			1- 62- 8
23.067-2-45	Ladue, Albert	32,300	6,700	32,300	0	210	1			1- 63- 8
23.067-2-46	Denny, Michael J.	1,000	1,000	1,000	0	314	1			1- 93-14.3
23.067-2-47	Bombard, Mary Diane	49,400	5,600	49,400	0	210	1			1- 15-10
23.068-1-6.1	Chen, Tammy	3,700	3,700	3,700	0	311	1			1- 28-11.1
23.068-1-6.2	Popiel, Peter J.	110,900	5,400	100,000	0	210	1			1- 28-11.2
23.068-1-6.3	LaValley, Allan J.	103,400	7,700	103,400	0	210	1			1- 28-11.3
23.068-1-7	Derushia, Eileen A (LU)	82,500	5,500	60,000	0	210	1			1- 31-15
23.068-1-8	Akins, Brandi L.	100,000	5,500	100,000	0	210	1			1- 97-13
23.068-1-9	Hazen, Jon	95,000	6,000	90,000	0	210	1			1- 52-12
23.068-1-10	Gonser, Brandon	89,800	6,100	89,800	0	210	1			1- 53- 2

Parcel Id	Name	2013	2014		Res Pct	Prp Cls	O C	R S	T C	Account Nbr
		Total Av	Land Av	Total Av						
23.068-1-11	Bond, Richard	112,000	5,900	100,000	0	210	1			1- 17-13
23.068-1-12./1	St Raymond's Parish	75,600	0	75,600	0	210	8			
23.068-1-14	Chen, Tammy	127,600	5,700	127,600	0	210	1			
23.068-1-17	Freiman, Randal L.	3,900	3,900	3,900	0	311	1			
23.068-1-19	Danko, Opal S.	3,700	3,700	3,700	0	311	1			
23.068-1-20	Danko, Opal S.	3,500	3,500	3,500	0	311	1			
23.068-1-21	Danko, Opal S.	3,800	3,800	3,800	0	311	1			
23.068-1-22	Danko, Opal S.	3,700	3,700	3,700	0	311	1			
23.068-1-23	Danko, Opal S.	3,700	3,700	3,700	0	311	1			
23.068-1-24	Danko, Opal S.	3,700	3,700	3,700	0	311	1			
23.068-2-5	McGregor, Paul J.	61,900	9,500	61,900	0	210	1			1-100- 5
23.068-2-6	McGregor, Paul	4,300	4,300	4,300	0	314	1			1- 23-11
23.068-2-7.1	McGregor, Paul J.	14,800	12,800	14,800	0	312	1			1- 6- 2
23.068-2-8	McGregor, Paul J.	44,900	7,500	44,900	0	210	1			1- 90- 3
23.068-2-10.1	Sweet, Herbert	66,300	14,200	66,300	0	270	1			1- 90- 4
23.068-2-12	Pitts, Victor	20,800	8,100	20,800	0	270	1			1- 6- 6
23.068-2-14	Ayotte, Carl F.	8,800	6,400	8,800	0	270	1			
23.068-2-15	McGregor, Paul J.	600	600	600	0	314	1			1-100- 4.3
23.068-2-16	Phillips, Naomi	13,400	6,200	13,400	0	270	1			
23.068-2-17	LaPage, Kevin (LC)	8,500	6,000	8,500	0	210	1			
23.068-2-18	Sweet, Herbert	15,000	6,000	15,000	0	270	1			1- 45-11
23.068-2-19	Sweet, Herbert	8,500	6,000	8,500	0	270	1			
23.068-2-20	Sweet, Herbert	8,500	6,000	8,500	0	270	1			
23.068-2-21	Sweet, Herbert	8,500	6,000	8,500	0	270	1			
23.068-3-3	Deruchia, Michael K.	91,700	5,500	91,700	0	210	1			1- 91- 6
23.068-3-4.1	Duncan, John J.	82,800	6,100	82,800	0	210	1			1-114-12
23.068-3-6	Rowe, Brittany L.	75,000	5,800	75,000	0	210	1			1- 60-13
23.068-3-7	Dewey, Joyce	92,600	5,600	92,600	0	210	1			1- 32- 9
23.068-3-8	Andress, Ann F.	94,200	5,600	94,200	0	210	1			1- 9- 4
23.068-3-9	McGregor, Paul J.	5,000	5,000	5,000	0	311	1			1- 77- 6
23.068-3-10	Malone, Howard Joseph	15,600	6,300	15,600	0	270	1			1-110- 7
23.068-3-11	McGregor, Paul J.	12,900	4,400	12,900	0	312	1			1- 77- 7
23.068-3-12	McGregor, Paul	26,400	4,300	26,400	0	210	1			1- 22-14
23.068-3-13	Villnave, Harold Jr.	50,700	7,000	50,700	0	210	1			1-120- 7
23.068-3-15	McGregor, Paul	2,600	2,600	2,600	0	311	1			1- 62- 1
23.068-3-16	Halvorsen, Donald F. Jr.	54,900	4,700	54,900	0	210	1			1- 93- 1
23.068-3-17	Sweet, Herbert	20,300	6,300	20,300	0	220	1			1- 92-15

Parcel Id	Name	2013	2014		Res Pct	Prp Cls	O C	R S	T C	Account Nbr
		Total Av	Land Av	Total Av						
23.068-3-18	Emens, Goldie	26,600	8,400	26,600	0	210	1			1- 37- 2
23.068-3-19	Felix, Lyle (LC) J.	12,700	7,200	12,700	0	270	1			1- 7-15
23.068-3-20	Sweet, Herbert A.	32,200	3,000	32,200	0	220	1			1-110-12
23.068-3-21	Sweet, Herbert	50,300	3,000	50,300	0	210	1			1-123-12
23.068-3-22	Harper, Douglas W.	17,300	7,700	17,300	0	270	1			1- 11-12
23.068-3-23	Matson, Wendell	30,600	7,100	30,600	0	210	1			1- 74-12
23.068-3-28	Deruchia, Michael K.	3,600	3,600	3,600	0	311	1			
23.068-3-30	Sweet, Herbert	15,800	3,100	15,800	0	270	1			
23.068-3-31	Planty, Matthew J.	20,000	6,900	20,000	0	270	1			
23.074-1-1	Rabideau, Kyle J.	40,700	7,700	40,700	0	210	1			1- 33- 5
23.074-1-2	Murray, Roger L.	69,400	7,700	69,400	0	210	1			
23.074-1-3	Pryce, Bruce D. Jr.	15,600	7,700	15,600	0	270	1			
23.074-1-4	Woodward, Patricia L.	75,800	7,200	75,800	0	270	1			
23.074-1-5	Rusaw, William L & Joan	17,900	7,200	17,900	0	270	1			
23.074-1-6	Baxter, Robin	47,100	6,400	47,100	0	270	1			
23.074-1-7	Clark, Annette (LU)	24,200	8,400	24,200	0	270	1			1-115-12
23.074-1-8	Wickwire, Nicole G (LC)	28,600	6,500	28,600	0	270	1			1-115-13
23.074-1-9	King, Gregory A.	31,900	7,600	31,900	0	270	1			1- 34-10
23.074-1-10	Wunder, Julie & Timothy	17,900	7,500	17,900	0	270	1			
23.075-1-2	Kalman, Robert	25,000	5,900	25,000	0	210	1			1- 49- 5
23.075-1-3	Shantie, Arthur	25,500	4,100	25,500	0	210	1			1- 8-11
23.075-1-4	Aumell, Charles P (Estate)	36,400	7,900	36,400	0	220	1			1- 8-12
23.075-1-5	Agen, Abner N.	41,700	8,100	41,700	0	210	1			1- 29-11
23.075-2-3	Conte, Roger P.	24,000	4,300	24,000	0	210	1			1- 96-11
23.075-2-5.1	Brown, Trevelon	17,900	5,500	17,900	0	210	1			1- 77-13
23.075-2-6	Leach, Constance B.	33,000	4,100	33,000	0	210	1			1- 71- 5
23.075-2-7	Francis, Maude P.	21,100	6,000	21,100	0	210	1			1- 41-13
23.075-2-9	Paige, Frank L.	42,500	5,200	42,500	0	210	1			1- 89- 3
23.075-2-10.11	Conte, Jason P.	41,900	6,200	41,900	0	210	1			1-117- 1.1
23.075-2-11	Trimm, Dustin	51,800	3,700	51,800	0	220	1			1-117- 2
23.075-2-12	Trimm, Stephen	6,700	6,700	6,700	0	311	1			1- 75- 6
23.075-2-13	Conte, Roger	117,300	11,400	117,300	0	422	1			1- 75- 7
23.075-2-14.11	Lytle, Cindy	39,600	12,600	39,600	0	447	1			1-117- 3.1
23.075-2-17	Roy, Reginald	8,000	3,700	8,000	0	210	1			1- 44-11
23.075-2-18	Roy, Cynthia M.	44,700	5,500	44,700	0	210	1			1-100- 9
23.075-2-19	Roy, Hazel	6,000	5,500	6,000	0	210	1			1-105- 8
23.075-2-21	Ladue, James	44,700	4,800	44,700	0	220	1			1- 99- 7

Parcel Id	Name	2013	2014		Res Pct	Prp Cls	O C	R S	T C	Account Nbr
		Total Av	Land Av	Total Av						
23.075-2-22	Ladue, James	48,500	4,800	48,500	0	210	1			1-105-11
23.075-2-23	Starks, Malcolm G (LU)	56,500	5,700	56,500	0	210	1			1-112-13
23.075-2-24	Baldrige, Marie	72,400	6,900	72,400	29	433	1			1- 73- 7
23.075-2-25	Richards, Janet (LC)	12,600	4,400	12,600	0	220	1			1- 75-11
23.075-2-26	Gmyr, Pamela	3,800	3,800	3,800	0	311	1			1- 58- 6
23.075-2-27.1	Oakes, Darrin	51,700	4,500	51,700	0	210	1			1-105- 9
23.075-2-28	McGuire, Michael D.	14,300	3,300	14,300	0	220	1			1-120-12
23.075-2-29	Gmyr, Pamela	22,700	3,300	22,700	0	210	1			1- 62-11
23.075-2-30	Maslin, Darian L.	27,000	6,400	27,000	0	210	1			1-105-10
23.075-2-33	LaPage, Steve (LC)	47,600	6,400	47,600	0	210	1			1- 50- 2
23.075-2-34	Thrana, Benedict	1,300	1,300	1,300	0	311	1			1-116-15.1
23.075-2-35	Thrana, Benedict	10,100	10,100	10,100	0	330	1			1- 48- 7
23.075-2-36	McGregor, Donald	57,110	6,500	57,110	0	270	1			1-117- 5
23.075-2-37	Brothers, Roger	5,300	4,300	5,300	0	312	1			1-105- 7
23.075-2-38.1	Brothers, Roger	60,000	8,400	60,000	0	210	1			1- 93-15
23.075-2-39	Town Of Norfolk Fire District	68,500	6,000	68,500	0	652	8			8-136-13
23.075-2-40	Norfolk Fire District	37,700	3,700	37,700	0	662	8			8-137- 2
23.075-2-41	Spencer, James T (LU)	54,000	6,800	54,000	0	210	1			1-111-12
23.075-2-44	Erie Boulevard Hydropower	5,320	5,320	5,320	0	380	6 E			6- 132-17
23.075-2-45	Laneville, Leonard J.	1,000	1,000	1,000	0	311	1			
23.075-2-47	Sharlow, Kenneth R.	36,500	6,300	36,500	0	210	1			1-105-14
23.075-2-48	Conte, Jason P.	39,000	6,500	39,000	0	210	1			1-125- 8
23.075-2-49.11	Pretter Capital Management,LLC	114,600	18,800	114,600	0	652	1			1- 96-10
23.075-2-50	Bush, Allen L.	18,900	3,800	18,900	0	210	1			1- 89- 2
23.075-2-52	Villnave, Duane	43,800	3,000	43,800	0	210	1			1- 98- 1
23.075-2-53	Villnave, Duane	7,100	3,100	7,100	0	210	1			1-105-12
23.075-2-54	Villnave, Duane	29,800	5,200	29,800	0	210	1			1- 95-11
23.075-2-55	Weegar, Stacy L.	18,000	3,600	18,000	0	210	1			1- 30- 6
23.075-2-56	Thrana, Nathan (LC)	20,400	3,500	20,400	0	210	1			1- 8-10
23.075-3-1	Felix, William H.	127,200	7,200	127,200	0	210	W 1			1-128- 3
23.083-1-1	Bond, Susan	31,900	6,300	31,900	0	210	1			1-105- 6
23.083-1-2	Clark, Charlotte R.	32,100	7,500	32,100	0	210	1			1-105- 5.1
23.083-2-3	Debien, Patricia	18,900	3,500	18,900	0	210	1			1-129- 3
23.083-2-4	Debien, Mark	8,500	3,500	8,500	0	210	1			1- 30-11
23.083-2-5	Cota, Thomas J.	22,700	3,500	22,700	0	210	1			1- 34-14
23.083-2-6	Gonyou, Paula M.	15,200	3,500	15,200	0	210	1			1- 43- 5
23.083-2-7	Darling, Dwaine P.	33,100	3,500	33,100	0	210	1			1- 21- 1

Parcel Id	Name	2013	2014		Res Pct	Prp Cls	O C	R S	T C	Account Nbr
		Total Av	Land Av	Total Av						
23.083-2-8.1	Conte, Roger P.	23,000	3,700	23,000	0	210	1			1- 80-12
23.083-2-9	Beamis, Charlotte M.	45,200	3,500	45,200	0	210	1			1- 6- 9
23.083-2-10	Allen, Frederick	20,200	4,100	20,200	0	210	1			1- 7- 4
23.083-2-11	Coller, Justin	20,000	5,100	20,000	0	270	1			1- 21- 3
23.083-2-12	Stacy, Michael J.	39,500	6,200	39,500	0	210	1			1- 21- 2
23.083-2-13.1	Stacy, Michael J.	50,200	5,000	50,200	0	210	1			1- 12-11
23.083-2-14	Clough, Jack L.	37,200	4,300	37,200	0	210	1			1- 13-12
23.083-2-15	Kentner, Ray Kenneth	82,200	13,400	82,200	0	411	1			1-100-15
23.083-2-16.1	Bethel, Thomas	4,500	4,500	4,500	0	330	1			1-110-10
23.083-2-16.2	Bethel, Thomas	42,900	12,000	42,900	0	433	1			
23.083-2-17.2	Beamis, Charlotte M.	500	500	500	0	311	1			
23.083-2-17.13	Bethel, Timothy A.	500	500	500	0	311	1			
23.083-2-17.111	Fiacco, Thomas	600	600	600	0	311	1			
23.083-2-17.112	Stacy, Michael J.	600	600	600	0	314	1			
23.083-2-19	Monroe, Greg	500	500	500	0	311	1			
23.083-2-20	Mason, Carol	67,600	15,300	67,600	0	411	1			
23.083-2-21	Bethel, Timothy A.	5,000	5,000	5,000	0	314	1			
23.083-3-5	McGregor, Paul	5,600	5,100	5,600	0	270	1			1-112-12
23.083-3-7	Butch's Auto, LLC	35,500	10,000	35,500	0	431	1			1- 88-13
23.083-3-8	Conte, Lawrence	59,800	6,400	59,800	0	210	1			1-126-14
23.083-3-9	Conte, Lawrence J.	6,700	6,200	6,700	0	270	1			1- 25-13
23.083-3-10	Bethel, Thomas	53,200	5,400	53,200	0	210	1			1- 75- 9
23.083-3-11.1	Planty, Richard L.	55,200	6,600	55,200	0	210	1			1- 24- 7
23.083-3-12	McComber, Dale J.	35,000	5,000	35,000	0	210	1			1- 75-10
23.083-3-13	White, Donna Woods	77,500	11,400	77,500	0	210	1			1- 54- 5
23.083-3-14	Gardner, Ernest	85,900	6,300	85,900	0	210	1			1- 43-11
23.083-3-16	Bethel, Thomas	3,800	3,800	3,800	0	311	1			
23.083-3-17	Conte, Roger P.	40,100	6,500	40,100	0	210	1			1-120- 6
23.083-4-1	Bethel, Timothy A.	47,100	7,300	47,100	0	210	1			1- 35- 1
23.083-4-2.1	McConnohie, Larry Robert	2,500	2,500	2,500	0	105	1			1- 13- 5
23.083-4-2.2	American Asphalt, Inc	96,500	16,300	96,500	20	411	1			1- 13- 5
23.083-4-3	Pelkey, Samantha	61,100	5,500	61,100	0	210	1			1- 25- 4
23.083-4-4	Warriner, Elaine Claire	70,800	6,600	70,800	0	210	1			1- 36-14
23.083-4-5	McGregor, Paul	84,900	6,600	84,900	0	210	1			1- 77-11
23.083-5-1	Burnette, Judson	100	100	100	0	314	1			1-105- 5.2
23.084-1-1	Casey, Donald (LC)	17,300	7,300	17,300	0	270	1			1- 69- 2
23.084-1-2	Monroe, Reginald	7,800	7,800	7,800	0	322	1			1- 27-12

Parcel Id	Name	2013	2014		Res Pct	Prp Cls	O C	R S	T C	Account Nbr
		Total Av	Land Av	Total Av						
23.084-1-3	Reynolds, David E.	75,200	12,400	75,200	0	210	1			1- 97-14
23.084-1-4	Craig, Carol (LU)	16,000	6,400	16,000	0	270	1			1-110- 4
23.084-1-5	Reynolds, Kevin	25,000	5,700	25,000	0	210	1			1- 97-15
23.084-1-6	Conte, Jason P.	23,600	6,400	23,600	0	270	1			1-105-13
23.084-1-7	Chapin, Donald G Trustee	62,300	6,400	62,300	0	210	1			1- 74-11
23.084-1-8	Chapin, Donald G, Trustee	21,800	8,200	21,800	0	270	1			1- 54- 4.1
23.084-1-9	Vice, Ellen H.	39,800	6,200	39,800	0	210	1			1- 54- 4.2
23.084-1-10	Clark, John A.	77,000	15,000	77,000	0	210	1			1- 54- 3
23.084-1-11	Town Of Norfolk	29,000	8,000	29,000	0	822	8			8-136-10
23.084-1-13	Ames, Cindy L.	72,000	8,300	72,000	0	210	1			1- 8-15.2
23.084-1-14	Monroe, Reginald	53,000	6,800	53,000	0	210	1			1- 81-11
24.001-1-1.111	Dunkelberg, William E Jr (LU)	118,900	48,900	118,900	0	113	1			1- 63-13.1
24.001-1-1.111/1	Verizon Wireles	100,000	0	100,000	0	837	6			
24.001-1-1.112	Northrop, Pamela J.	75,300	8,300	75,300	0	210	1			
24.001-1-2	Agen, Robert Jr.	10,800	10,800	10,800	0	322	1			1- 6-10
24.001-1-3	Lashomb, Tommy L.	57,400	7,400	57,400	0	210	1			1- 76-13
24.001-1-4	Manchester, Dennis	82,000	6,800	82,000	0	210	1			1- 50- 6
24.001-1-5	Richards, Peter	32,800	4,400	32,800	0	210	1			1- 35- 8
24.001-1-6	Rust, Trina	51,900	8,400	51,900	0	210	1			1- 35- 3
24.001-1-7	Prentice, Gerald	6,200	6,200	6,200	0	314	1			1-114- 7
24.001-1-8.11	Agen, Robert III	4,000	4,000	4,000	0	314	1			1- 45- 7
24.001-1-8.12	McDonald, Patrick A.	70,900	10,200	70,900	0	210	1			
24.001-1-10	Agen, Robert III	45,000	10,200	45,000	0	210	1			1- 32-11
24.001-1-11	American Asphalt, Inc	133,600	14,100	133,600	0	450	1			1-102- 3
24.001-1-12.3	Hall, Richard J.	16,000	16,000	16,000	0	322	1			1-127- 2.3
24.001-1-13	Hall, Richard	33,600	12,900	33,600	0	210	1			1- 6- 7
24.001-1-14	Hall, Shirley	77,200	5,700	77,200	0	210	1			1- 50- 5
24.001-1-15	Johnson, Glen G.	25,400	5,700	25,400	0	210	1			1- 6-12
24.001-1-16	Smugglers Grill, Inc	90,000	8,300	90,000	0	422	1			1- 32- 5
24.001-1-17.1	Agen, Robert Jr.	5,100	5,100	5,100	0	314	1			1- 6-13.1
24.001-1-17.2	Gauthier, Deanne L.	63,300	5,800	63,300	0	210	1			1- 6- 13.2
24.001-1-18	Lagrow, William J.	76,900	12,900	76,900	0	210	1			1- 11-15
24.001-1-19	Seguin, Kenneth N.	83,000	5,600	83,000	0	270	1			1- 45- 1
24.001-1-20	French, Joyce A.	25,000	5,900	25,000	0	210	1			1- 93-13
24.001-1-21.1	Pitts, Lloyd J.	48,100	12,600	48,100	0	210	1			1- 93-12
24.001-1-21.2	Lagrow, William J.	6,500	6,500	6,500	0	323	1			
24.001-1-22.1	Borey, Michael	59,500	3,400	59,500	0	210	1			1- 16-11
Page Totals	Parcels		37	1,893,100	335,900	1,893,100				

Parcel Id	Name	2013	2014		Res Pct	Prp Cls	O C	R S	T C	Account Nbr
		Total Av	Land Av	Total Av						
24.001-1-24	Patraw, Gloria M (LU)	28,800	4,400	28,800	0	210	1			1- 35-10
24.001-1-25.11	Baxter, Kaelin L.	44,400	7,000	44,400	0	210	1			1- 11- 3
24.001-1-26	Perretta, John Sr.	21,000	4,400	21,000	0	210	1			1- 11- 2
24.001-1-27.1	Lafleur, Kevin	137,300	11,900	137,300	0	433	1			1- 23-10
24.001-1-30.11	Clemmo, John	104,800	17,100	104,800	0	455	1			1-127- 1
24.001-1-31	Clemmo, John D.	3,100	3,100	3,100	0	311	1			1-125-14
24.001-1-32	Secore, Joseph D.	60,900	5,700	60,900	0	210	1			1- 59-12
24.001-1-33	Secore, Joseph D.	12,000	5,000	12,000	0	270	1			1-121- 1
24.001-1-34	Carter, Raymond F. Sr.	63,900	5,700	63,900	0	210	1			1- 64- 9
24.001-1-35.1	Baxter, Paul E.	70,900	14,600	70,900	0	210	1			1- 11-14
24.001-1-36	Romeo, Sharon	40,900	13,800	40,900	0	210	1			1- 12- 4
24.001-1-37	Burnett, Vicki	100,200	14,000	100,200	0	416	1			1- 17- 3
24.001-1-38	Burnett, Vicki	1,100	1,100	1,100	0	311	1			1- 56- 6
24.001-1-39	Marks, Nancy	26,300	3,200	26,300	0	210	1			1-129- 1
24.001-1-40	Lashomb, Robert W.	25,300	5,700	25,300	0	210	1			1- 59- 9
24.001-1-41.1	Burnett, Ronald	52,900	12,500	52,900	0	210	1			1- 33- 3
24.001-1-43.1	McGregor, Gary J.	106,000	12,600	106,000	0	470	1			1- 19- 6.1
24.001-1-44.111	Turner, Lee H Sr (LU)	62,000	17,500	62,000	0	270	1			1- 34- 7.11
24.001-1-44.112	Kocienski, Raymond E.	90,400	16,900	90,400	0	210	1			
24.001-1-45	Gilman, Lynly A.	67,100	7,600	67,100	0	210	1			1- 60- 5
24.001-1-46	Willis, Gary J.	55,000	4,400	55,000	0	210	1			1- 30- 7
24.001-1-47	Lashomb, Kimberly A.	43,300	4,400	43,300	0	210	1			1- 71- 1
24.001-1-48	Serabian, John	3,600	3,600	3,600	0	314	1			1-104-14
24.001-1-49	Doyle, Mary Ann	53,200	8,000	53,200	0	210	1			1- 49- 6
24.001-1-50	Prairie, Stella (LU)	48,300	4,400	48,300	0	210	1			1- 95- 1
24.001-1-54	Dean, Robert James II (LC)	41,600	4,800	41,600	0	210	1			1-130-3
24.001-1-56.1	Baxter, Paul E.	51,000	9,200	51,000	0	210	1			1- 11- 4.1
24.001-1-57.1	Revai, Joseph E. Jr.	117,100	15,600	117,100	0	210	1			
24.001-1-58	Shelmidine, Alan R.	69,100	12,400	69,100	0	270	1			
24.001-1-59	Agen, Robert Jr.	10,300	10,300	10,300	0	321	1			1- 6-11
24.001-2-1	New York State Reforestation	32,300	32,300	32,300	0	941	3			0250003
24.001-2-2	Adams, Hersey J.	48,200	45,200	48,200	0	112	1			1- 6- 5
24.001-2-3	Murphy, Merline	16,800	6,800	16,800	0	270	1			1- 41- 9
24.001-2-4	Adams, Hersey	22,200	8,000	22,200	0	271	1			1- 41- 8
24.001-2-5	Jones, Julie	11,500	11,500	11,500	0	310	1			1-115- 4
24.001-2-6.11	Farrell, Richard W (Lu)	35,000	35,000	35,000	0	323	1			1- 38-13.1
24.001-2-6.12	Dumas, John W.	130,000	7,800	130,000	0	240	1			

Parcel Id	Name	2013	2014		Res Pct	Prp Cls	O C	R S	T C	Account Nbr
		Total Av	Land Av	Total Av						
24.001-2-7.1	Bradley, Allen D.	59,000	6,700	59,000	0	210	1			1-109-11.1
24.001-2-8	Root, David C (LU)	40,700	10,000	40,700	0	210	1			1- 77- 9
24.001-2-9	Lashomb, Michael T.	76,000	8,200	76,000	0	210	1			1- 66-15
24.001-2-10.1	Lashomb, Clark	40,200	39,200	40,200	0	312	1			1- 66-14
24.001-2-10.2	Lashomb, Clark	87,000	7,900	87,000	0	210	1			
24.001-2-10.3	Karlberg, Stephen L.	56,900	8,100	56,900	0	210	1			
24.001-2-11	New York State Reforestation	74,500	74,500	74,500	0	941	3			0220001
24.001-2-12.1	Gaines, Ruth B.	55,800	7,500	55,800	0	210	1			1- 95-12
24.001-2-13.1	Gmyr, Pamela J.	105,800	47,600	105,800	0	210	1			1- 47-12
24.001-2-18	New York State Reforestation	76,200	76,200	76,200	0	941	3			0210002
24.001-2-19	New York State Reforestation	62,100	62,100	62,100	0	941	3			0200001
24.001-2-43	Hart, Gary	34,000	9,000	34,000	0	210	1			1- 83- 3
24.001-2-44	Barkley, Blake	68,000	10,500	68,000	0	210	1			
24.001-3-2	Laporta, Salvatore R (Trust)	3,000	3,000	3,000	0	314	1			1-108-17.25
24.001-3-3	Merkling, George J. III.	2,300	2,300	2,300	0	314	1			1-108- 7.12
24.001-3-4	Patterson, Florence	2,170	2,170	2,170	0	314	1			1-108- 7.26
24.001-3-5	Patterson, Florence	1,925	1,925	1,925	0	314	1			1-108- 7.27
24.001-3-6	Trottier, Bryan John	2,300	2,300	2,300	0	314	1			1-108- 7.32
24.001-3-7	Rubio, Rob A.	2,300	2,300	2,300	0	314	1			1-108- 7.13
24.001-3-8	Cervone, Vincent	1,925	1,925	1,925	0	314	1			1-108- 7.24
24.001-3-9	Mohabir, Vaswani	1,000	1,000	1,000	0	314	W 1			
24.001-3-10	Pagano, Vincent T.	1,600	1,600	1,600	0	314	W 1			1-108- 7.20
24.001-3-11	Patrick, Janet (Trustee)	1,575	1,575	1,575	0	314	W 1			1-108- 7.19
24.001-3-12	Fernandez, Frank Jr.	1,575	1,575	1,575	0	314	W 1			1-108- 7.15
24.001-3-13	Fernandez, Frank Jr.	2,870	2,870	2,870	0	314	W 1			1-108- 7.16
24.001-3-14	Pitre, Eddy	5,180	5,180	5,180	0	322	1			1-108- 7.25
24.001-3-17	Gmyr, Pamela	4,585	4,585	4,585	0	322	1			1-108- 7.31
24.001-3-18	Kozlowski, Joseph	4,570	4,570	4,570	0	322	1			1-108- 7.23
24.001-3-19	Cavallaro, Ann E Sousa	3,600	3,600	3,600	0	322	1			1-108- 7.30
24.001-3-20	Coburn, Leslie L.	3,900	3,900	3,900	0	323	1			1-108- 7.28
24.001-3-24	Maresca, Tina Iyalla	1,925	1,925	1,925	0	314	1			1-108- 7.29
24.001-3-25	Alguire, Timothy	2,485	2,485	2,485	0	314	1			1-108- 7.21
24.001-3-26	Alguire, Timothy D.	2,450	2,450	2,450	0	314	1			1-108- 7.22
24.001-3-27	Premo, Terry E.	1,575	1,575	1,575	0	314	1			
24.001-3-28	Premo, Terry E.	4,200	4,200	4,200	0	322	1			1-108- 7.11
24.001-3-29	LaDue, Paul	4,200	4,200	4,200	0	322	1			1-108- 7.14
24.001-3-30	Cavallaro, Frank	4,130	4,130	4,130	0	322	1			1-108- 7.9

Parcel Id	Name	2013	2014		Res Pct	Prp Cls	O C	R S	T C	Account Nbr
		Total Av	Land Av	Total Av						
24.001-3-31	Gmyr, Danielle	4,600	4,600	4,600	0	322	1			
24.001-3-32	Campbell, Randy J.	69,400	8,760	69,400	0	210	1			1- 12-10
24.001-3-33	Baldrige, Marie	3,600	3,600	3,600	0	314	1			
24.001-3-34	LaDue, Paul	5,700	5,700	5,700	0	314	1			1-108- 7.7
24.001-3-35.11	Premo, Terry E.	18,100	18,100	18,100	0	322	1			
24.001-3-37	McConnell, Robert A.	6,900	6,900	6,900	0	314	1			1-128- 2
24.002-1-1.1	Wanzer, William	120,400	50,600	120,400	0	240	1			1-121- 5
24.002-1-3	Rollizo, Hazel E.	4,200	4,200	4,200	0	322	1			1- 74-10.6
24.002-1-4	Snell, Gerald F. Jr.	5,500	5,500	5,500	0	322	1			1- 74-10.4
24.002-1-5	Andrews, William J.	6,360	6,360	6,360	0	322	1			1- 74-10.5
24.002-2-1	Soutar, Andrew	59,700	29,700	59,700	0	240	1			1- 9- 1
24.002-2-2	Bedore, David C.	53,600	19,200	53,600	0	240	1			1- 15-12
24.002-2-3	Grenon, Thomas	62,800	5,600	62,800	0	210	1			1- 48-11
24.002-2-5	Grenon, Frederick	43,000	5,600	43,000	0	210	1			1- 36- 3
24.002-2-6.1	Jenne, James H.	116,200	9,400	116,200	0	210	1			1- 81-13
24.002-2-6.3	Taylor, Craig	78,700	9,400	78,700	0	270	1			
24.002-2-6.4	Jenne, James H.	5,800	5,800	5,800	0	314	1			
24.002-2-7	Ashley, William H.	99,800	5,500	99,800	0	210	1			1- 39- 6.2
24.002-2-8	Fayette, Martin B Revoc Trust	76,200	5,900	76,200	0	210	1			1- 39- 4
24.002-2-9	Davis, Michael W.	76,900	5,900	76,900	0	210	1			1- 39- 5
24.002-2-10.1	Fayette, Martin	80,000	6,300	80,000	0	210	1			1-131- 7
24.002-2-11	Tolhurst, Julia	4,900	4,900	4,900	0	314	1			1- 39- 6.2
24.002-2-12	Tolhurst, Julia A.	64,600	5,900	64,600	0	210	1			1- 42- 6
24.002-2-13.1	Colombe, Michael J.	70,500	4,900	70,500	0	210	1			1- 39- 2
24.002-2-15	Jackson, Rocky	40,000	5,800	40,000	0	210	1			1- 98- 4
24.002-2-17	Gardner, Joseph J (LU)	59,500	8,800	59,500	0	210	1			1- 43-12
24.002-2-18	Bluemer, John	58,800	20,500	58,800	0	240	1			1- 81-14.1
24.002-2-19.11	Maneeley, Kenneth	69,000	4,900	69,000	0	210	1			1- 79-10
24.002-2-20	Wilson, Thomas	70,000	8,000	70,000	0	270	1			1- 15- 4
24.002-2-21	White, Joseph A (LU)	64,900	6,200	64,900	0	210	1			1- 79- 5
24.002-2-22.3	Rushlow, Francis J.	41,400	6,900	41,400	0	270	1			1-79-3.1&4
24.002-2-23	Prashaw, Randall L.	75,000	6,900	75,000	0	210	1			1- 78-13
24.002-2-25.3	Warner, Bruce F.	63,200	9,400	63,200	0	210	1			1- 95- 4.2
24.002-2-25.12	Prashaw, Joseph	47,600	8,000	47,600	0	210	1			1- 95- 4
24.002-2-25.21	Warner, Bruce F.	5,400	5,400	5,400	0	314	1			1- 95- 4.1
24.002-2-25.22	Thomas, Bessie T.	12,300	6,500	12,300	0	270	1			
24.002-2-25.23	Breitbeck, Wendy S.	23,000	8,300	23,000	0	270	1			

Parcel Id	Name	2013	2014		Res Pct	Prp Cls	O C	R S	T C	Account Nbr
		Total Av	Land Av	Total Av						
24.002-2-25.24	Warner, Bruce F.	5,400	5,400	5,400	0	314		1		
24.002-2-25.112	Dickerson, Shawn	108,600	8,900	108,600	0	270		1		
24.002-2-25.113	Latrace, Darrin K.	59,700	8,900	59,700	0	270		1		
24.002-2-26.2	Comins, Harry G.	116,800	8,200	116,800	0	210		1		
* 24.002-2-26.11	Tracy, Darcy L.	107,000	29,208	107,000	0	240		1		1- 66- 6
24.002-2-26.12	Marks, Margaret M.	71,800	8,500	71,800	0	210		1		
24.002-2-26.111	Tracy, Darcy L.		46,520	46,520	0	322		1		1- 66- 6
24.002-2-26.112	Grey, Kenneth E.		20,500	150,000	0	240		1		
24.002-2-27	Latrace, Barbara J.	62,100	8,000	62,100	0	210		1		1- 34- 1
24.002-2-28	Kimble, Barbara	109,000	14,300	109,000	0	240		1		1- 66- 5
24.002-2-29.1	Stickney, Lisa D.	69,200	5,100	69,200	0	210		1		1- 95- 2.1
24.002-2-30.11	Stickney, Lisa D.	5,700	5,700	5,700	0	314		1		1- 95- 3.11
24.002-2-30.12	Prashaw, Joseph	87,900	10,800	87,900	0	210		1		1- 95-3.12
24.002-2-30.211	Barkley, Robert Jr.	104,100	9,500	104,100	0	210		1		1- 95- 3.21
24.002-2-31.1	Mossow, Leland	71,900	8,000	71,900	0	270		1		1- 82-10
24.002-2-31.2	Mossow, Leland	3,600	3,600	3,600	0	314		1		
24.002-2-32	Adams, Bonny L.	5,300	5,300	5,300	0	314		1		
24.002-2-33	Tusa, Daniel J.	15,100	10,000	15,100	0	312		1		
24.002-2-34.2	Greenspan, Robert L.	53,500	6,900	53,500	0	210		1		
24.002-2-34.11	Bullock, Jarred S.	111,100	7,150	111,100	0	240		1		1-79-3.1&4
24.002-2-35.2	Burke, John H.	90,000	7,020	90,000	0	210		1		
24.002-2-35.12	Michaud, Gerald R (LU)	82,300	6,800	82,300	0	270		1		
24.002-2-35.111	Michaud, Gerald R.	17,800	17,800	17,800	0	322		1		
24.002-2-35.112	Prashaw, Randall L.	3,300	3,300	3,300	0	314		1		
24.002-2-36.2	Collins, Diane L.	59,900	9,050	59,900	0	270		1		
24.002-2-36.11	Prashaw, Eric	45,000	45,000	45,000	0	322		1		1- 95- 4
24.002-2-36.12	Crandall, Douglas	5,000	5,000	5,000	0	314		1		
24.002-2-37	Parent, James	58,400	9,050	58,400	0	270		1		
24.002-2-38	Riley, John R.	60,600	8,100	60,600	0	240		1		
24.002-2-39	Baxter, Kevin W.	84,000	29,500	84,000	0	240		1		
24.002-2-40	Baxter, Larry	105,520	7,500	105,520	0	210		1		
24.002-2-41	Plourde, Alfred D. Jr.	50,500	8,350	50,500	0	270		1		
24.002-2-42	Pelkey, Duane M	4,000	4,000	4,000	0	311		1		1- 99-1.12
24.002-2-43	Pelkey, Duane	103,700	8,500	103,700	0	210		1		1- 66- 7.2
24.002-2-44	Hurley, William	7,700	7,700	7,700	0	314		1		
24.002-2-45	Pelkey, Duane M.	5,000	5,000	5,000	0	314		1		
24.002-2-46	Mossow, Leland	5,000	5,000	5,000	0	314		1		
Page Totals	Parcels	36	1,848,520	387,940	2,045,040					

Parcel Id	Name	2013	2014		Res Pct	Prp Cls	O C	R S	T C	Account Nbr
		Total Av	Land Av	Total Av						
24.002-3-1	Lashomb, Clark	26,100	26,100	26,100	0	105	1			1- 66-13
24.002-3-2	Bennett, Edward	25,100	16,400	25,100	0	312	1			1- 47- 7
24.002-3-3.2	Soutar, Andrew	6,400	6,400	6,400	0	322	1			
24.002-3-3.12	Robert, Jeffrey	135,000	15,000	135,000	0	210	1			
24.002-3-3.111	Seaway Timber Harvesting, Inc	59,500	59,500	59,500	0	322	1			1- 91- 7
24.002-3-3.112	Clark, Joann	12,600	12,600	12,600	0	322	1			
24.002-3-4	Burke, Christopher	9,000	9,000	9,000	0	322	1			1- 84-10
24.002-3-5.1	Jarrett, Frederick C.	92,000	9,500	92,000	0	210	1			1- 47- 9.2
24.002-3-6.1	Grant, John C.	70,200	8,000	70,200	0	210	1			1- 47-14
24.002-3-6.2	Norton, Janice	14,700	9,200	14,700	0	270	1			
24.002-3-7	Fedonick, Theron G.	20,500	8,100	20,500	0	270	1			1- 47- 6
24.002-3-8	Grant, Floyd R (LU)	66,900	7,200	66,900	0	210	1			1- 47- 8
24.002-3-9.2	Town of Massena	9,100	3,500	9,100	0	834	8			1- 47- 9.2
24.002-3-9.12	Roberts, Charles	70,000	20,000	70,000	0	210	1			
24.002-3-10	Lashomb, Jeremy P.	62,800	21,400	62,800	0	240	1			1- 87- 4
24.002-3-11.1	Parker, Steven R.	15,900	15,900	15,900	0	322	1			1- 39- 7
24.002-3-12	Burke, Christopher	5,900	5,900	5,900	0	314	1			
24.002-3-14.2	Jenne, Stephen	70,000	10,000	70,000	0	270	1			
24.002-3-15.3	Barkley, Benjamin J.	120,500	7,100	120,500	0	210	1			
24.002-3-15.12	Russell, Robert E.	129,400	9,400	129,400	0	210	1			
24.002-3-15.111	Grant, Floyd R (LU)	36,200	36,200	36,200	0	322	1			1- 47- 9.1
24.002-3-15.112	Barkley, Ben	5,000	5,000	5,000	0	314	1			
24.002-3-17	Archambault, Claude	102,500	7,400	102,500	0	210	1			
24.002-3-18	Nolan, Jessica A.	66,600	10,000	66,600	0	210	1			
24.002-3-19	Jenne, Steven	5,000	5,000	5,000	0	311	1			
24.002-3-20.1	Ashley, Christie E.	4,800	19,350	99,350	0	210	1			
24.002-3-20.2	Fedonick, Randall	3,200	3,200	3,200	0	314	1			
24.003-1-1.2	Daniels, Joseph A.	9,300	9,300	9,300	0	322	1			1-100- 4.2
24.003-1-1.4	Stacy, Michael J.	6,000	6,000	6,000	0	314	1			1-100- 4.4
24.003-1-1.5	Stacy, Michael	13,700	13,700	13,700	0	322	1			1-100- 4.3
24.003-1-1.6	St Pierre, Roseanna	9,000	9,000	9,000	0	322	1			1-100- 4.6
24.003-1-5	Crowe, Janice (LU)	44,900	5,300	44,900	0	210	1			1-114- 1
24.003-1-6.1	Terrillion, James	72,300	34,300	72,300	0	240	1			1-115- 1
24.003-1-7	McCarthy, Timothy R.	16,400	16,400	16,400	0	322	1			1- 12- 7
24.003-1-9.1	Premo, Blake F.	61,000	10,000	61,000	0	210	1			1- 44- 6
24.003-1-10	Demers, Robert	6,800	6,800	6,800	0	322	1			1- 31- 7
24.003-1-11	Seaway Timber Harvesting Inc	44,300	44,300	44,300	0	322	1			1- 8-13

Parcel Id	Name	2013	2014		Res Pct	Prp Cls	O C	R S	T C	Account Nbr
		Total Av	Land Av	Total Av						
24.003-1-12.1	Caskinette, Floyd	20,000	9,100	20,000	0	210	1			1- 93- 5
24.003-1-12.2	Derosia, Cecelia M.	13,300	7,800	13,300	0	270	1			1- 93-5
24.003-1-13.1	Premo, Raymond J.	8,400	8,400	8,400	0	311	1			1- 95- 8
24.003-1-14.1	LeBire, Nancy K.	79,500	12,300	79,500	0	240	1			1- 95- 7
24.003-1-14.2	Premo, Raymond J. Jr.	16,700	9,600	16,700	0	270	1			
24.003-1-15.12	Speer, Donald Jr.	62,600	7,700	62,600	0	270	1			
24.003-1-15.111	McGee, Viola (Estate)	18,000	17,500	18,000	0	240	1			1-125-12
24.003-1-15.112	Woodard, Mary	17,700	7,700	17,700	0	270	1			
24.003-1-16.1	Nolan, Donald B. Sr.	46,600	6,600	46,600	0	240	1			1-118-13
24.003-1-16.2	Nolan, Matthew P.	3,300	23,000	128,600	0	210	1			
24.003-1-17	Curran Logging Inc	18,200	18,200	18,200	0	322	1			1- 57- 1
24.003-1-19	New York State Reforestation	7,100	7,100	7,100	0	941	3			0330001
24.003-1-21	New York State Reforestation	28,400	28,400	28,400	0	941	3			0290001
24.003-1-22	New York State Reforestation	15,400	15,400	15,400	0	941	3			0300002
24.003-1-23	New York State Reforestation	7,400	7,400	7,400	0	941	3			0310002
24.003-1-24	New York State Reforestation	18,900	18,900	18,900	0	941	3			0320001
24.003-1-25	New York State Reforestation	17,700	17,700	17,700	0	941	3			0270203
24.003-1-26	New York State Reforestation	66,900	66,900	66,900	0	941	3			0270103
24.003-1-27	New York State Reforestation	48,200	48,200	48,200	0	941	3			0280001
24.003-1-28	Nolan, Connie M.	27,700	7,000	27,700	0	240	1			1- 18- 2
24.003-1-29	Newcombe, Bruce (LU)	35,900	10,900	35,900	0	271	1			
24.003-1-30	Curran Logging Inc	14,600	14,600	14,600	0	322	1			1- 56-15
24.003-2-1.1	Stark, Glenn E.	10,000	5,700	10,000	0	210	1			1-112- 7
24.003-2-1.21	Martin, Mary	17,300	4,100	17,300	0	270	1			1-112- 8
24.003-2-2	Osoaway, William M.	17,500	8,000	17,500	0	270	1			1- 75- 1.1
24.003-2-3	Danforth, Sandra L.	7,000	3,700	7,000	0	210	1			1-124- 9
24.003-2-4	Danforth, Sandra L.	9,000	3,200	9,000	0	210	1			1- 85- 7
24.003-2-5	Bush, Allen L.	6,800	5,100	6,800	0	312	1			1-118-10
24.003-2-6.1	Monroe, Kevin	80,400	10,800	80,400	0	210	1			1-118-11.1
24.003-2-9	Brown, Allan	68,700	7,800	68,700	0	270	1			1- 47- 5.2
24.003-2-10	Bissonette, Yancy	27,300	22,300	27,300	0	240	1			1- 47- 5.1
24.003-2-11	Morris, Eric	2,000	1,500	2,000	0	210	1			1- 65- 9
24.003-2-12	New York State Reforestation	6,100	6,100	6,100	0	941	3			0240001
24.003-2-13	New York State Reforestation	24,100	24,100	24,100	0	941	3			0230001
24.003-3-1	Forbes-Diaby, Beverly	9,900	9,900	9,900	0	322	1			1-108- 7.10
24.003-3-2	Testa, Gary	8,700	8,700	8,700	0	322	1			1-108- 7.8
24.003-3-3	Cook, Roger	2,000	2,000	2,000	0	322	1			1-108- 7.6
Page Totals	Parcels	37	889,300	493,400	1,014,600					

Parcel Id	Name	2013	2014		Res Pct	Prp Cls	O C	R S	T C	Account Nbr
		Total Av	Land Av	Total Av						
24.003-3-4	Brown, Danny	2,000	2,000	2,000	0	322	1			1-108- 7.5
24.003-3-5	Malone, Howard	1,600	1,600	1,600	0	322	1			1-108- 7.4
24.003-3-6	Plourde, Joseph	22,100	11,600	22,100	0	270	1			1-108- 7.3
24.003-3-7	Malone, Howard J.	15,600	9,600	15,600	0	270	1			1-108- 7.2
24.003-3-8	Malone, Howard J.	30,800	15,850	30,800	0	271	1			1-128-12
24.004-1-1.121	O'Keefe, Jacqueline (LU)	93,000	8,800	93,000	0	210	1			
24.004-1-2.11	Edgerly, Barbara (LU)	64,300	2,700	64,300	0	210	1			1- 36-11
24.004-1-2.12	Ryan, Michael R.	58,960	8,000	58,960	0	270	1			
24.004-1-6.1	Hall, Trevor A.	80,600	9,000	80,600	0	210	1			1-109-14
24.004-1-7	Bush, Robert	22,700	8,600	22,700	0	270	1			1- 23- 2
24.004-1-8	Fish, Doreen M (LU)	65,950	8,700	65,950	0	210	1			1- 40- 8
24.004-1-9.1	Charland, Joseph M.	75,400	8,600	75,400	0	210	1			1- 23- 5
24.004-1-11	Smith, Kevin F.	76,700	6,600	76,700	0	210	1			1- 35-14
24.004-1-12.11	Smith, Kevin F.	8,100	8,100	8,100	0	322	1			1- 35-13
24.004-1-12.12	Barr, Ralph (LU)	1,000	1,000	1,000	0	322	1			
24.004-1-13.1	Monroe, Lucas	13,800	13,800	13,800	0	322	1			1- 58- 9
24.004-1-13.2	Monroe, Martha	3,200	3,200	3,200	0	314	1			
24.004-1-14	Jones, Cyrus E.	500	500	500	0	314	1			1- 58- 8
24.004-1-15	Monroe, Irene	53,300	8,300	53,300	21	210	1			1- 81-10
24.004-1-16	Haggett, Frank (Mge Trust)	48,350	7,000	48,350	0	210	1			1- 49- 8
24.004-1-17.2	Frank L Haggett Asset	4,800	4,800	4,800	0	323	1			
24.004-1-17.11	Haggett, Frank (Mge Trust)	52,900	8,100	52,900	0	210	1			1- 49- 9
24.004-1-18	Scanlon, Scott W.	22,800	8,000	22,800	0	210	1			1- 31-14
24.004-1-19	Simon, Elizabeth Stella	29,000	8,000	29,000	0	210	1			1- 47-10
24.004-1-20	Blais, Timothy J.	48,000	8,400	48,000	0	210	1			1- 81- 6
24.004-1-21	Tiernan, Richard	3,000	3,000	3,000	0	314	1			1- 63- 2
24.004-1-22	Herne, Diane M (LU)	47,300	18,500	47,300	0	240	1			1- 53-14
24.004-1-23.1	LaShomb, Norman J.	35,200	8,200	35,200	0	270	1			1- 19-12
24.004-1-24	Monroe, Wendell	45,000	5,800	45,000	0	210	1			1- 36- 4
24.004-1-25	Pearson, Harvey	74,000	8,400	74,000	0	210	1			1- 90- 9
24.004-1-26	Pearson, Harvey W.	3,500	3,500	3,500	0	311	1			1- 63-14
24.004-1-27	Boutot, Steve	12,300	5,800	12,300	0	270	1			1- 82- 9
24.004-1-28	Smith, Kim B.	60,000	8,000	60,000	0	210	1			1- 52- 6
24.004-1-29	LaShomb, Roger T.	70,500	8,900	70,500	0	210	1			1- 73-15
24.004-1-30.11	Eurto, Gary	37,400	8,000	37,400	0	210	1			1- 38- 3
24.004-1-30.12	Eurto, Mary (Estate)	500	500	500	0	314	1			
24.004-1-30.13	Eurto, Mary C (Estate)	500	500	500	0	314	1			

Parcel Id	Name	2013	2014		Res Pct	Prp Cls	O C	R S	T C	Account Nbr
		Total Av	Land Av	Total Av						
24.004-1-31	Scanlon, Scott	18,600	18,200	18,600	0	312	1			1- 46-11
24.004-1-33.1	Eurto, Tina	52,000	7,100	52,000	0	270	1			1- 40-14
24.004-1-35	Hollenbeck, Dustin J.	100,000	7,300	100,000	0	210	1			1-113- 6
24.004-1-36	Shantie, Arthur E.	46,400	6,500	46,400	0	270	1			1- 67-15
24.004-1-38.3	Guando, Dean E.	3,000	3,000	3,000	0	314	1			1- 75- 1.3
24.004-1-38.21	Mangel, Rosalie A.	25,000	13,600	25,000	0	449	1			1- 75- 1.2
24.004-1-39	LaShomb, Bryan J.	49,500	8,200	49,500	0	210	1			1- 67- 8
24.004-1-42	Caratozzola, Vincent	3,200	3,200	3,200	0	311	1			1- 12- 2
24.004-1-43.12	Clark, Jeff S.	41,400	7,400	41,400	0	210	1			
24.004-1-44.11	Michaud, Peter	71,400	8,100	71,400	0	210	1			1- 50-15
24.004-1-45	Dailey, Jarred M.	25,500	5,100	25,500	0	210	1			1- 50-14
24.004-1-47	Lanning, Brenda J.	42,900	9,400	42,900	0	210	1			1-106- 3
24.004-1-48.1	Barr, Ralph (LU)	96,900	11,300	96,900	0	240	1			1- 9-15
24.004-1-50.11	Paquin, Blanche (est)	19,300	8,000	19,300	0	271	1			1- 89- 9&
24.004-1-50.12	Paquin, Steven	20,300	7,500	20,300	0	270	1			
24.004-1-52	Alguire, Timothy	10,600	5,600	10,600	0	270	1			1- 52- 8
24.004-1-53.1	Cassada-Curran, Marguerite S.	54,600	8,200	51,000	0	210	1			1- 60- 3
24.004-1-55	Clark, Terry Allan	72,800	7,300	72,800	0	210	1			1- 99- 9
24.004-1-56	Clark, Terry A.	4,400	4,400	4,400	0	311	1			1-128-15
24.004-1-57	Wilson, Adam J.	59,000	7,800	59,000	0	210	1			1- 57- 8
24.004-1-58	Clark, Terry A.	9,500	9,500	9,500	0	311	1			1- 7-12
24.004-1-60.1	Clark, Harold F Jr (LU)	114,000	6,700	114,000	0	270	1			1- 24- 4
24.004-1-60.2	Clark, Jamie H.	21,400	21,400	21,400	0	312	1			
24.004-1-62	LaDue, Frank W.	30,000	4,500	30,000	0	210	1			1- 58- 9
24.004-1-63.11	Bullock, Michael G.	137,700	71,400	137,700	58	114	1			1- 75- 1.1
24.004-1-63.12	Perrin, Walter A.	83,000	23,000	83,000	0	210	1			
24.004-1-64	Shantie, Authur E.	4,900	4,900	4,900	0	322	1			
24.004-1-65.1	McCarthy, Kimberly	140,000	7,100	140,000	0	210	1			
24.004-1-67	McCarthy, Kimberly	8,100	8,100	8,100	0	314	1			
24.004-1-68.1	Fedonick, Thomas	55,200	13,500	55,200	0	210	1			1- 39- 8
24.004-1-74	Gallant, Jason F.	2,200	2,200	2,200	0	323	1			1- 58- 5.11
24.004-1-76	Jones, Cyrus E.	40,000	20,100	40,000	0	270	1			
24.004-1-77	Bosjolie, Lori	77,500	7,500	77,500	0	210	1			
24.004-2-1.1	Monroe, Hollis O (LU)	76,000	42,000	76,000	40	112	1			1- 81- 9.1
24.004-2-2.1	Bullock, Duane (Est)	63,800	8,850	63,800	0	210	1			1- 43- 1.1
24.004-2-2.2	Von Allmen, Hans	80,500	48,000	80,500	0	113	1			1- 43- 1.2
24.004-2-3	Planty, Eugene P.	43,700	8,500	43,700	0	210	1			1- 94- 4
Page Totals	Parcels		37	1,804,300	464,450	1,800,700				

Parcel Id	Name	2013	2014		Res Pct	Prp Cls	O C	R S	T C	Account Nbr
		Total Av	Land Av	Total Av						
24.004-2-4	Hall, Thomas A.	4,500	3,400	4,500	0	312	1			1- 81- 7
24.004-2-5	Hall, Thomas A.	77,350	4,000	77,350	0	270	1			1-128- 1
24.004-2-6	Hall, Thomas A.	5,000	5,000	5,000	0	314	1			1- 52-15
24.004-2-7	Hall, Gordon A. III.	3,000	3,000	3,000	0	314	1			1- 94- 3
24.004-2-8	Hall, Gordon A. III.	69,600	4,900	69,600	0	210	1			1- 50- 3
24.004-2-9.1	LaShomb, Dale	88,000	8,840	88,000	0	210	1			1- 67- 1.1
24.004-2-10.1	Weegar, Jay R.	72,600	8,000	72,600	0	270	1			1- 67- 1.2
24.004-2-11	LaPointe, Ryan J.	60,100	11,500	60,100	0	240	1			1- 55-15.1
24.004-2-12	Fiacco, Philip	12,600	12,600	12,600	0	322	1			1-131- 8
24.004-2-13	Monroe, Tammy	51,000	13,000	51,000	0	270	1			1-115-14
24.004-2-14	Jones, Cyrus E.	14,400	9,400	14,400	0	270	1			1-119- 5
24.004-2-15	New York State Reforestation	4,500	4,500	4,500	0	941	3			0175001
24.004-2-16	Fiacco, Philip A.	104,900	12,500	104,900	0	210	1			1- 55-15.2
24.004-2-17	New York State Reforestation	98,400	98,400	98,400	0	941	3			0140001
24.004-2-18	New York State Reforestation	16,200	16,200	16,200	0	941	3			0170001
24.004-2-20	Stearns, Clark C.	6,700	6,700	6,700	0	322	1			1- 62-14
24.004-2-21.2	Rushford, Aaron R.	92,000	15,100	92,000	0	240	1			1- 94- 8.2
24.004-2-21.11	Tebo, Thomas J.	37,300	8,850	37,300	0	270	1			1- 94- 8.1
24.004-2-22.1	Monroe, Wendell	65,800	6,400	65,800	0	210	1			
24.004-2-23	Monroe, Wendell P.	16,700	6,900	16,700	0	270	1			1- 81- 9.2
24.004-2-25	Fedonick, Randal	73,500	10,200	73,500	0	270	1			
24.004-3-1.2	Kimble, Barbara	10,800	10,800	10,800	0	322	1			1- 55-15.32
24.004-3-1.3	Kimble, Barbara	8,000	8,000	8,000	0	322	1			1- 55-15.33
24.004-3-1.11	Bastian, Glenn P (Trustee)	56,900	56,900	56,900	0	322	1			1- 55-15.31
24.004-3-1.12	Williams, Thomas M.	25,100	10,500	25,100	0	312	1			
24.004-3-1.13	Bastian, Glenn (Trustee)	10,260	10,260	10,260	0	322	1			1- 55-15.34
24.004-3-2.1	Eurto, Ralph A. Sr.	33,000	7,400	33,000	0	210	1			1- 38- 2
24.004-3-3.11	Montroy, Rebecca	41,200	8,350	41,200	0	210	1			1- 90- 1
24.004-3-3.12	Emlaw, Clifford R.	71,900	8,530	71,900	0	270	1			
24.004-3-5	Roy, Marc J.	85,600	12,600	85,600	0	240	1			1-104- 8
24.004-3-6	Durham, Shawn	64,100	8,300	64,100	0	210	1			1- 84-15
24.004-3-7	Bosjolie, Kevin W.	84,600	5,700	84,600	0	210	1			1- 48-13
24.004-3-8	Dickinson, Tara L.	32,100	5,700	32,100	0	210	1			1- 58-11
24.004-3-9.1	Aslanian, Rick	89,600	8,300	89,600	0	210	1			1- 36- 6 &
24.004-3-10.2	Seguin, Norman J.	49,300	8,500	49,300	0	210	1			1-104-11.2
24.004-3-10.11	Seguin, Lloyd M.	26,500	500	26,500	0	210	1			1-104-11.1
24.004-3-10.12	Seguin, Lloyd M.	23,000	22,500	23,000	0	312	1			1-104-11.12

Parcel Id	Name	2013	2014		Res Pct	Prp Cls	O C	R S	T C	Account Nbr
		Total Av	Land Av	Total Av						
24.004-3-12	Charter, Fred	22,500	8,000	22,500	0	210	1			1- 23- 7
24.004-3-15	McCarthy, Thomas	56,400	6,400	56,400	0	210	1			1- 75- 5
24.004-3-16.1	Bendt, Kyong M.	77,300	5,500	77,300	0	210	1			1-121-15.1
24.004-3-16.2	Bendt, Kyong M.	6,500	6,500	6,500	0	314	1			1-121-15.2
24.004-3-17	Bendt, Kyong M.	3,400	3,400	3,400	0	314	1			1-127-15
24.004-3-18.1	Village of Massena	24,700	24,700	24,700	0	322	1			1- 24-15.1
24.004-3-18.2	Kishpaugh, Wayne	5,740	5,740	5,740	0	314	1			1- 24-15.2
24.004-3-19	Bobbie, Edward E.	42,600	8,500	42,600	0	210	1			1- 67- 2
24.004-3-21	Kissel, Sandra	46,400	5,600	46,400	0	210	1			1- 24-14
24.004-3-22	Bullock, Gene A.	71,600	8,500	71,600	0	210	1			1- 19- 7
24.004-3-24.1	Haverstock, Carl	32,200	9,000	32,200	0	210	1			1- 32-15
24.004-3-25	Monroe, Donald	52,000	8,100	52,000	0	210	1			1- 58-12
24.004-3-26.11	Castle, Sean P.	71,900	24,700	71,900	0	240	1			1- 22- 5.1
24.004-3-27.11	Sovie, Nicholas	46,800	6,700	46,800	0	270	1			1- 62-12
24.004-3-28	LaDue, Frank W.	50,000	8,700	50,000	0	210	1			1- 62-13
24.004-3-29	Tankersley, Helen G.	22,400	5,700	22,400	0	210	1			1- 67- 4
24.004-3-30.1	Tankersley, Helen G.	1,000	1,000	1,000	0	314	1			1- 67- 5
24.004-3-30.2	Burnett, James L.	1,000	1,000	1,000	0	314	1			
24.004-3-31	Burnett, James L.	62,500	8,000	62,500	0	210	1			1- 19-10
24.004-3-32	Bouchey, Diane	24,800	8,000	24,800	0	270	1			1- 63- 9
* 24.004-3-33.11	Cross, Thorold P.	23,000	16,200	23,000	0	270	1			1- 62-15
24.004-3-33.12	LaDue, Harry	1,500	1,500	1,500	0	314	1			
24.004-3-33.111	Cross, Thorold P.		16,200	16,200	0	322	1			1- 62-15
24.004-3-33.112	Phelps, Timothy		10,000	25,000	0	270	1			
24.004-3-34.11	Ladue, Harry Charles	61,900	8,500	61,900	0	210	1			1- 62-15.2
24.004-3-34.12	Martell, Russell	29,600	8,000	29,600	0	270	1			
24.004-3-35.1	LaDue, Frank Wm	8,300	8,300	8,300	0	322	1			1- 63- 1
24.004-3-35.2	Maynard, David M.	85,000	8,900	85,000	0	210	1			
24.004-3-35.3	Bullock, Gary W.	61,800	8,200	61,800	0	270	1			
24.004-3-36	Arcet, Diane	28,800	23,800	28,800	0	270	1			1- 84-12.1
24.004-3-37	LaRose, Sheri	11,700	6,700	11,700	0	270	1			1- 84-12.3
24.004-3-38	Despaw, Roger	57,200	8,500	57,200	0	210	1			
24.004-3-39	LaValley, Warren W.	80,300	9,200	80,300	0	210	1			1- 54-14
25.001-1-2	Eckstein, John	53,500	26,600	53,500	0	240	1			1- 58-14
25.001-1-15.2	Seguin, David P.	8,000	8,000	8,000	0	322	1			1- 43- 2.2
25.001-1-15.3	Seguin, David P.	130,000	11,100	130,000	0	240	1			1- 43- 2.3
25.001-1-15.4	Yelle, David	8,000	8,000	8,000	0	322	1			1- 43- 2.4
Page Totals	Parcels	36	1,347,340	335,240	1,388,540					

Parcel Id	Name	2013	2014		Res Pct	Prp Cls	O C	R S	T C	Account Nbr
		Total Av	Land Av	Total Av						
25.001-1-15.11	Seguin, David P.	8,000	8,000	8,000	0	311	1			1- 43- 2.1
25.001-1-15.12	Moselle, Anthony H.	3,600	3,600	3,600	0	311	1			
25.001-1-16.2	Burnett, Kelly T.	108,100	8,500	108,100	0	210	1			
25.001-1-16.11	Chapman, Bernard (LU)	70,200	9,300	70,200	0	210	1			1- 22-13
25.001-1-18	Bartalo, John A.	88,700	10,600	88,700	0	210	1			1- 49-15
25.001-1-19	Barron, John E. III.	150,000	15,200	150,000	0	210	1			1- 27- 5
25.001-1-20	Lord, Pierre J.	23,600	5,600	23,600	0	270	1			1- 45-10
25.001-1-21	Sherwood, Mark J.	60,200	8,600	60,200	0	210	1			1- 20-14
25.001-1-22	Varakuta, Alex	58,800	4,900	58,800	0	210	1			1-119- 6
25.001-1-23	Robertson, Ray A.	67,300	8,500	67,300	0	270	1			1-128- 8
25.001-1-24	Robertson, Carol S.	4,500	3,600	4,500	0	312	1			1- 8- 2
25.001-1-25	Perry, Charlene	58,200	4,600	58,200	0	210	1			1- 45- 5
25.001-1-26	Boyea, Stephanie	64,300	9,400	64,300	0	210	1			1- 38- 6
25.001-1-27	Stark, Richard (LC)	43,600	5,400	43,600	0	210	1			1- 38- 5
25.001-1-28	Coughlin, Nancy L.	43,400	8,000	43,400	0	210	1			1- 85- 6
25.001-1-29	Coughlin, Keith	18,000	9,500	18,000	0	270	1			1- 54- 6
25.001-1-30	Zakarauskas, Michael	6,200	6,200	6,200	0	311	1			1-129- 9
25.001-1-31	White, Sherry L.	53,000	6,000	53,000	0	210	1			1-123- 8
25.001-1-32.1	Bush, Arnold E. Jr.	83,800	8,350	83,800	0	210	1			1- 20- 1
25.001-1-33.1	Prashaw, Mary R (LU)	33,100	8,500	33,100	0	270	1			1-131-19.1
25.001-1-33.2	McCarthy, Brent	84,800	6,400	84,800	0	270	1			1-131-19.2
25.001-1-34	Berry, Paul M.	73,400	6,000	73,400	0	210	1			1- 95- 6
25.001-1-35	Simons, Phillip	67,100	6,900	67,100	0	210	1			1-107- 7.3
25.001-1-36.12	Simons, Philip J.	16,900	6,900	16,900	0	312	1			
25.001-1-36.112	Burnett, Timothy D.	42,000	10,000	42,000	0	270	1			
25.001-1-37.1	Premo, Terry E.	22,500	9,000	22,500	0	270	1			1- 64- 5
25.001-1-37.2	Clark, Mark J.	107,500	10,700	107,500	0	210	1			
25.001-1-38	Hart, Gregory	34,100	4,100	34,100	0	210	1			1- 51- 2
25.001-1-39	Cascanette, Ronald G.	25,200	4,100	25,200	0	210	1			1- 51- 3
25.001-1-40.1	White, Robert	33,500	8,000	33,500	0	210	1			1- 67-10.21
25.001-1-42.2	Baxter, Ronald S.	28,400	8,100	28,400	0	210	1			1- 64- 6.2
25.001-1-42.12	Draper, Ernest Jr.	66,800	8,000	66,800	0	210	1			1- 64- 6.3
25.001-1-43	Thompson, Dorraine	36,000	9,100	36,000	0	210	1			1-115- 8
25.001-1-44.12	LaRue, Janice	15,400	15,400	15,400	0	322	1			
25.001-1-45.2	Lyons, Linda	17,500	9,500	17,500	0	270	1			
25.001-1-45.3	Whitlock, Mary-Jo	8,000	8,000	8,000	0	322	1			
25.001-1-45.4	Seguin, David P.	8,000	8,000	8,000	0	322	1			
Page Totals	Parcels	37	1,733,700	290,550	1,733,700					

Parcel Id	Name	2013	2014		Res Pct	Prp Cls	O C	R S	T C	Account Nbr
		Total Av	Land Av	Total Av						
25.001-1-45.6	Wood, Bryan F.	77,700	9,600	77,700	0	210	1			
25.001-1-45.8	Gelineau, Ronald	9,300	9,300	9,300	0	322	1			
25.001-1-49.22	Sprague, Eddie	103,100	8,300	103,100	0	210	1			
25.001-1-49.211	Sprague, Eddie	6,300	6,300	6,300	0	322	1			
25.001-1-51	Johnson, Bobbie L.	129,800	11,500	129,800	0	240	1			
25.001-1-53	LaRue, William	71,800	17,900	71,800	0	240	1			1- 66- 4
25.001-1-54	Pelkey, Duane	4,100	4,100	4,100	0	314	1			
25.001-1-55	Premo, Terry	105,600	26,100	105,600	0	210	1			1- 64- 6.11
25.001-1-56	Mere, Edward J.	3,400	3,400	3,400	0	311	1			1- 78-10
25.001-1-57	Chapin, Donald G (Trustee)	10,300	6,300	10,300	0	270	1			1- 11-13.2
25.001-1-58	Maclennan, Carol A.	62,600	6,300	62,600	0	210	1			1- 11-13.1
25.001-1-59	Simons, Philip	53,790	53,790	53,790	0	321	1			1-107- 7.1
25.001-1-60	Burnett, Timothy D.	70,000	20,000	70,000	0	240	1			
25.001-2-1.11	Partlow, Richard F.	31,000	26,100	31,000	0	312	1			1- 92- 6.1
25.001-2-9.111	Yelle, David J.	106,600	15,100	106,600	0	210	1			1- 66- 3.1
25.001-2-12	New York State Reforestation	60,800	60,800	60,800	0	941	3			0180001
25.001-2-13.1	Travis, Racheal S.	129,200	15,600	129,200	0	280	1			1-109- 1
25.001-2-14.1	Giametta, Paul	107,700	9,600	107,700	0	220	1			1-108- 6.1
25.001-2-15	Ginese, Anthony (LU)	13,500	13,500	13,500	0	322	1			1- 45- 2
25.001-2-16.1	Ferrera, Robert E.	19,900	5,700	19,900	0	270	1			1- 82- 8
25.001-2-16.2	Putney, Leonard	2,400	2,400	2,400	0	314	1			
25.001-2-17	Planty, Jarvis	12,000	5,900	12,000	0	210	1			1- 27- 9
25.001-2-18	Putney, Leonard	42,500	6,900	42,500	0	210	1			1- 87- 3
25.001-2-19	Benedict, Keith B.	60,800	8,000	60,800	0	270	1			1- 44-14
25.001-2-20	Snyder, Lori Ann	58,000	8,000	58,000	0	210	1			1-100-13
25.001-2-21	Brown, Harley D.	76,200	8,500	76,200	0	210	1			1- 82-12
25.001-2-22.11	Strunk, Herbert P. III.	68,200	32,300	68,200	0	240	1			1- 35- 6
25.001-2-22.12	Murphy, Kevin J.	82,700	8,300	70,000	0	210	1			
25.001-2-24	Kyle Cemetery	6,000	6,000	6,000	0	695	8			8-139- 7
25.001-2-25.2	Rusaw, June M.	73,000	6,400	73,000	0	270	1			1-113- 8.2
25.001-2-25.12	Stickney, Robert G.	5,100	5,100	5,100	0	311	1			
25.001-2-25.111	Barton, Craig	8,500	8,500	8,500	0	322	1			1-113- 8.1
25.001-2-25.112	Barton, Craig	127,600	7,200	127,600	0	210	1			
25.001-2-26	LaFave, Charles H.	23,500	8,000	23,500	0	210	1			1- 71-11
25.001-2-27	Curtis, Trevor S.	19,400	6,400	19,400	0	210	1			1- 86-14
25.001-2-28	Barney, Judith A.	29,800	5,600	29,800	0	210	1			1- 33-15
25.001-2-29	Torrence, Robert A.	5,500	5,500	5,500	0	314	1			1- 77-10
Page Totals	Parcels	37	1,877,690	468,290	1,864,990					

Parcel Id	Name	2013	2014		Res Pct	Prp Cls	O C	R S	T C	Account Nbr
		Total Av	Land Av	Total Av						
25.001-2-30	Brownell, Robert W (LU)	59,400	4,600	59,400	0	210	1			1- 18-15
25.001-2-31	Barton, Craig	78,800	6,900	78,800	0	210	1			1-113- 7
25.001-2-32	Barton, Sylvia T.	53,900	5,700	53,900	0	210	1			1-113- 9
25.001-2-33	Sherman, Edward W.	62,800	5,600	62,800	0	210	1			1-106- 9
25.001-2-34	Smith, Lance G.	117,400	8,700	117,400	0	210	1			1-113-10
25.001-2-35.1	Ginese, Anthony (LU)	23,700	23,700	23,700	0	322	1			1- 45- 2.2
25.001-2-36	White, Gerald	38,400	7,560	38,400	0	240	1			1- 79-12
25.001-2-37	Cootware, Kevin	357,100	19,900	357,100	0	280	1			
25.003-1-2	Maxfield, Warren H.	76,900	18,300	76,900	0	240	1			1-120- 8.2
25.003-1-3.1	Paccione, Roberta	18,800	8,500	18,800	0	270	1			1- 68- 1.11
25.003-1-3.2	Turner, Timothy Allen	13,600	7,400	13,600	0	270	1			1- 68- 1.12
25.003-1-3.3	Turner, Timothy Allen	12,000	8,000	12,000	0	270	1			1- 68- 1.13
25.003-1-3.4	Paccione, Roberta	9,400	9,400	9,400	0	314	1			1- 68- 1.14
25.003-1-4	Wagner, Robert L. Sr.	101,700	16,300	101,700	0	240	1			1- 68- 1.2
25.003-1-5	Cayea, Harlan	69,200	15,000	69,200	0	240	1			1- 68- 3
25.003-1-6	Parent, Gerald J.	5,900	5,900	5,900	0	322	1			1- 66- 8
25.003-1-7	Lauber, Leonard W (LU)	79,400	19,500	79,400	0	280	1			1- 68- 2
25.003-1-8	Gill, Laurie L.	88,800	5,800	88,800	0	210	1			1- 83- 4
25.003-1-9	Desjardins, Elizabeth	38,200	8,000	38,200	0	210	1			1- 32- 7
25.003-1-10	Besaw, Gerard F.	27,700	16,400	27,700	0	270	1			1- 6- 1
25.003-1-11.1	McCann, Michael J.	84,900	6,600	84,900	0	210	1			1- 56- 4
25.003-1-12.1	Premo, Donald L.	53,300	15,000	53,300	0	240	1			1- 10-11
25.003-1-13	New York State Reforestation	14,900	14,900	14,900	0	941	3			0120001
25.003-1-14	Eurto, Gary L & Tobias A	8,600	8,600	8,600	0	323	1			1- 37-11
25.003-1-15	Tupper, Thomas	15,500	15,500	15,500	0	322	1			1- 95-15
25.003-1-16.12	Downey, Christopher	63,400	8,000	63,400	0	210	1			
25.003-1-18.111	Planty, Richard L.	18,000	18,000	18,000	0	322	1			1-130-15
25.003-1-18.113	Bolia, Robert K.	57,000	5,700	57,000	0	210	1			
25.003-1-20	Eurto, Vicki L.	60,400	5,700	60,400	0	210	1			1- 19-11
25.003-1-23	Landon, Weldon	59,000	5,700	59,000	0	210	1			1-127- 9
25.003-1-24	Planty, Jarvis E.	25,000	13,100	25,000	0	271	1			1- 92- 7
25.003-1-25	Deleel, Jean T (LU)	14,600	7,600	14,600	0	270	1			1- 84-12.2
25.003-1-26.3	Scanlon, Wayne	19,800	7,200	19,800	0	270	1			1- 84-12.4
25.003-1-27	Suggs, Joan Herrgard	1,900	1,900	1,900	0	311	1			1-111- 6
25.003-1-28	Wright, John Ashby III.	12,000	6,400	12,000	0	270	1			1-127-10
25.003-1-29	Stickney, Richard E.	51,500	5,700	51,500	0	210	1			1- 75-13
25.003-1-30	Grenon, Thomas J.	10,700	5,700	10,700	0	270	1			1- 48-12
Page Totals	Parcels		37	1,903,600	372,460	1,903,600				

Parcel Id	Name	2013	2014		Res Pct	Prp Cls	O C	R S	T C	Account Nbr
		Total Av	Land Av	Total Av						
25.003-1-31	LaValley, Warren W. Sr.	18,200	8,200	18,200	0	271	1			1-123-15
25.003-1-32	LaValley, Warren W.	5,500	5,500	5,500	0	311	1			1- 84-11
25.003-1-33	Villnave, Richard E.	35,600	30,600	35,600	0	270	1			1-103- 4
25.003-1-34.1	Eurto, Robert L.	1,000	1,000	1,000	0	314	1			1- 38- 1
25.003-1-34.2	Eurto, John A (Etal)	1,000	1,000	1,000	0	314	1			
25.003-1-34.3	Eurto, Gerald A.	1,000	1,000	1,000	0	314	1			
25.003-1-35	LaFlesh, Gene	84,650	10,250	84,650	0	433	1			1-107- 7.2
25.003-1-36	Villnave, Timothy M.	59,000	9,700	59,000	0	210	1			1- 32-12
25.003-1-37	New York State Reforestation	25,600	25,600	25,600	0	941	3			0130001
25.003-1-38	New York State Reforestation	29,500	29,500	29,500	0	941	3			0110001
25.003-1-41	McCann, Michael	3,100	3,100	3,100	0	323	1			1- 99- 14
25.003-1-43	Gmyr, Pamela J.	61,100	15,700	61,100	0	240	1			1-84-12.1
25.003-1-44	Eurto, Vicki L.	5,700	5,700	5,700	0	311	1			
25.021-1-1	French, Jonathan	35,000	5,500	35,000	0	210	1			1-117- 9
25.021-1-2	Martell, Michael	61,000	6,300	61,000	0	210	1			1- 99- 1.2
25.021-1-3.1	Locy, Jerry	53,000	5,600	53,000	0	210	1			1- 72- 6
25.021-1-4.1	Perry, Anthony	99,000	7,200	99,000	0	220	1			
25.021-1-5	Hanson, Bernard	52,800	8,000	52,800	0	210	1			1- 44-12
25.021-1-6	Hanson, Bernard	5,100	5,100	5,100	0	314	1			1- 44-13
25.021-1-7	Tyo, Margaret A.	61,600	4,300	61,600	0	210	1			1- 36- 9
25.021-1-8	Major, Anthony	65,000	4,000	65,000	0	210	1			1- 99- 3
25.021-1-9	Sochia, Leo W.	73,800	4,000	73,800	0	210	1			1- 73- 2
25.021-1-10	Lanning, Justin	58,800	7,500	58,800	0	210	1			1- 57- 9
25.021-1-11	Michaud, Bernard	53,500	6,800	53,500	0	210	1			1- 78-12
25.021-1-12	Vanier, Ian M.	68,200	8,000	68,200	0	210	1			1- 96- 9
25.021-1-13	Weller, Craig W.	72,000	8,500	72,000	0	210	1			1-108- 5
25.021-1-14	Ward, Burton J.	76,300	8,500	76,300	0	210	1			1- 47- 4
25.021-1-15	Davis, John P III	90,100	5,900	90,100	0	210	1			1- 90- 2
25.021-1-16	Raymo, Derek W.	66,500	5,900	66,500	0	210	1			1- 83- 7
25.021-1-17	Rusaw, June M.	2,900	2,900	2,900	0	311	1			1-101- 4
25.021-1-18	Rusaw, Michael	67,900	4,900	67,900	0	210	1			1-101- 5
25.021-1-19	LaPradd, Harold	29,700	3,900	29,700	0	210	1			1-126- 9
25.021-1-21.1	Richards, Lawrence A.	48,500	8,500	48,500	0	210	1			1- 92- 6.2
25.021-1-22	Benedict, Keith B.	63,700	5,100	63,700	0	210	1			1- 66- 3.3
25.021-1-23.1	Bodway, Peter	25,400	5,100	25,400	0	210	1			1- 66- 3.2
25.021-1-25	Richey, Vella	1,000	1,000	1,000	0	314	1			
25.021-1-26	Pomainville, Roger	92,800	6,400	92,800	0	270	1			
Page Totals	Parcels		37	1,654,550		285,750		1,654,550		

Parcel Id	Name	2013	2014		Res Pct	Prp Cls	O C	R S	T C	Account Nbr
		Total Av	Land Av	Total Av						
25.021-1-27	LaMay, Darren	120,000	6,000	120,000	0	210		1		
25.021-1-28	Pomainville, Roger	1,000	1,000	1,000	0	311		1		
25.029-1-2	Walukiewicz, Thaddeus P.	122,700	8,500	122,700	0	210		1		
25.029-1-3	Town of Norfolk	5,000	5,000	5,000	0	314		8		
25.029-1-4	Town of Norfolk	3,800	3,800	3,800	0	314		8		
25.029-1-5	Town Of Norfolk	5,000	5,000	5,000	0	662		8		
25.029-1-6	Town Of Norfolk Fire District	215,600	5,000	215,600	0	662		8		
25.029-1-7	Paquette, Marcel (LU)	68,400	6,400	68,400	0	210		1		
25.029-2-1	Fetterly, Harold	108,500	7,700	108,500	0	270		1		
25.029-2-2	Fournier, Roger (LC)	65,000	7,000	65,000	0	210		1		
25.029-3-4	Beaudoin, John P.	89,100	8,350	89,100	0	220		1		
25.029-3-5.1	Beaudoin, Lloyd	83,640	3,640	83,640	33	230		1		1- 99- 1.11
25.029-3-5.2	Sprague, Eddie	83,640	3,640	83,640	0	411		1		
25.029-3-6	Munday, Claude	17,100	6,600	17,100	0	270		1		
25.029-3-7	LaLonde, Timothy	91,300	8,500	91,300	0	210		1		
25.029-3-8	Mere, Kevin J.	87,100	8,500	87,100	0	270		1		
32.001-1-1	Harvey, Robert J.	241,000	19,200	241,000	0	280		1		1- 51- 8.1
32.001-1-2.111	Belgarde, James A (LU)	85,600	10,300	85,600	0	270		1		1- 71-13
32.001-1-3.2	Plantz, Nathan	91,000	9,800	91,000	0	210		1		
32.001-1-3.11	Trimm, Sandra	45,000	10,000	45,000	0	210		1		1- 34-13
32.001-1-3.12	Palmer, Leo	118,000	13,900	118,000	0	210		1		
32.001-1-4.1	Caskinette, Carlton	92,200	8,000	92,200	0	210		1		1- 21-12
32.001-1-5.1	Caskinette, Carlton C.	12,000	10,000	12,000	0	312		1		1- 89-13
32.001-1-6	Searles, David	87,900	21,000	87,900	0	240		1		1-103-15
32.001-1-7	Babbie, Calvin	17,300	17,200	17,300	0	312		1		1- 41- 6
32.001-1-8.1	Snow, James F.	7,500	7,500	7,500	0	322		1		1- 10-13
* 32.001-1-8.2	Snow, James F.	14,800	14,800	14,800	0	322		1		
32.001-1-8.21	Snow, James F.		14,800	14,800	0	322		1		
32.001-1-8.22	Haught, Dwayne		10,000	125,000	0	210		1		
32.001-1-9.2	Penrod, James	25,100	6,100	25,100	0	270		1		1-117-12
32.001-1-9.11	Horton, Charles G. Jr.	47,100	8,500	47,100	0	210		1		
32.001-1-9.12	Horton, Charles G.	7,200	7,200	7,200	0	314		1		1-117-12
32.001-1-10	Horton, Sara	44,200	6,400	44,200	0	210		1		1-117-11
32.001-1-11	Stoddard, Raymond	29,000	10,000	29,000	0	270		1		1- 11- 6
32.001-1-12	Stoddard, Lacey Rae	7,400	6,400	7,400	0	312		1		1- 35- 4
32.001-1-13	Molnar, Peter	20,200	20,200	20,200	0	322		1		1- 81- 3
32.001-1-14.3	Barkley, Stephen A.	85,100	10,700	85,100	0	210		1		1-123-10.3
Page Totals	Parcels		36	2,229,680	321,830	2,369,480				

Parcel Id	Name	2013	2014		Res Pct	Prp Cls	O C	R S	T C	Account Nbr
		Total Av	Land Av	Total Av						
32.001-1-14.4	Fetterly, Jason P.	26,800	9,400	26,800	0	270	1			1- 40- 4
32.001-1-14.5	Sabad, Michael G.	7,300	7,300	7,300	0	322	1			1-123-10.5
32.001-1-14.6	Fetterly, Jason P.	5,600	5,600	5,600	0	314	1			1-123-10.12
32.001-1-14.11	Sabad, Michael G.	15,100	15,100	15,100	0	322	1			1-123-10.11
32.001-1-14.12	Sabad, Michael G.	8,500	8,500	8,500	0	322	1			
32.001-1-14.221	Bishop, Suzan	12,700	7,700	12,700	0	270	1			1-123-10.22
32.001-1-15.1	Amo, Laura H.	29,700	12,900	29,700	0	270	1			1- 86- 8
32.001-1-16	Ward, Joseph Jr.	12,500	12,500	12,500	0	322	1			1-110- 5
32.001-1-18	Maslin, Aaron	9,200	9,200	9,200	0	322	1			1- 40- 9
32.001-1-19	Clark, James, John & Randy	34,100	10,800	34,100	0	240	1			1- 24- 2
32.001-1-20	Clark, Thomas Sr.	33,300	9,200	33,300	0	270	1			1- 24-10
32.001-1-21.2	Warren, Hallie S.	80,000	8,000	80,000	0	210	1			1- 89-12
32.001-1-21.11	Hasan, Mohammad	35,000	35,000	35,000	0	105	1			1- 97-11.1
32.001-1-21.12	Hasan, Mohammad	150,000	12,500	150,000	0	210	1			
32.001-1-23	Campbell, Timothy	11,500	11,500	11,500	0	323	1			1-106- 5
32.001-1-24	Dorey, Denise	140,800	20,610	140,800	0	240	1			1- 14- 5
32.001-1-25	Frohock, Larry R. Jr.	98,000	38,000	98,000	0	112	1			1- 97-10
32.001-1-26.1	Robert, Leon Jr.	3,800	3,800	3,800	0	322	1			1- 99-12
32.001-1-26.2	Robert, James M.	3,700	3,700	3,700	0	322	1			
32.001-1-26.3	Robert, Paul J. Sr.	4,000	4,000	4,000	0	322	1			
32.001-1-27	Malette, Marilyn M (LU)	18,100	8,300	18,100	0	270	1			1- 79-15.2
32.001-1-28	Barkley, Stephen	8,600	8,600	8,600	0	323	1			1-123-10.13
32.001-1-30	Amo, Laura H.	26,800	10,200	26,800	0	271	1			1-123-10.21
32.001-1-31	McClure, Scot L.	8,600	8,600	8,600	0	322	1			
32.001-1-32	Sherman, Theron	34,500	7,100	34,500	0	270	1			
32.001-1-33	Cook, Terry A.	127,000	7,300	127,000	0	210	1			
32.001-1-34	Perry, Brian J.	68,000	9,900	68,000	0	270	1			
32.001-1-35	Moore, Jack Randall	89,600	32,800	89,600	0	240	1			1-123-11
32.002-1-2	Tessier, Donna	17,800	17,800	17,800	0	322	1			1- 46-10
32.002-1-3.1	Aumell, Kirk A.	70,000	7,600	70,000	0	270	1			1- 34-12
32.002-1-4	Villnave, Larry F.	85,800	8,100	85,800	0	210	1			1- 80- 2
32.002-1-5.11	Villnave, Larry F.	65,500	36,500	65,500	0	117	1			1- 24- 5.1
32.002-1-6.2	McGee, Ann Therese	11,400	6,400	11,400	0	270	1			1- 29-12.2
32.002-1-6.12	Gilbo, Jennifer	61,600	7,500	61,600	0	270	1			
32.002-1-6.13	Charter, Melvin A.	26,000	8,200	26,000	0	210	1			
32.002-1-6.111	Eurto, Robert L.	25,900	21,800	25,900	0	312	1			1- 29-12.1
32.002-1-6.112	Eurto, Paul A.	5,400	5,400	5,400	0	322	1			

Parcel Id	Name	2013	2014		Res Pct	Prp Cls	O C	R S	T C	Account Nbr
		Total Av	Land Av	Total Av						
32.002-1-7	Eurto, Robert	37,700	5,800	37,700	0	210	1			1- 38- 4
32.002-1-8	Roy, Paul	44,400	8,000	44,400	0	210	1			1-100-11
32.002-1-9	Thomas, Bertha (Remington)	24,600	7,500	24,600	0	270	1			1- 12-13
32.002-1-10.2	Fullerton, Kevin D.	31,600	7,500	31,600	0	210	1			1- 18- 8.2
32.002-1-10.3	Brothers, Allen	55,600	7,500	55,600	0	210	1			1- 18- 8.3
32.002-1-11.1	Dickey, Robert J.	138,000	35,900	138,000	0	112	1			1- 73- 1.1
32.002-1-12	Hayes, Patrick J.	40,000	35,000	40,000	0	112	1			1- 27- 6
32.002-1-13	Snow, Lucy E.	73,100	29,400	73,100	71	112	1			1-110-13
32.002-1-14	Snow, Lucy	32,100	32,100	32,100	0	105	1			1-110-14
32.002-1-15.11	Ashley, Gordon S.	45,000	8,000	45,000	0	210	1			1- 76-11
32.002-1-16	Lamendola, Gloria	8,600	8,600	8,600	0	314	1			1- 34-15.1
32.002-1-18	Allen, Mark	74,700	10,400	74,700	0	210	1			1- 34-15.1
32.002-2-1	Planty, Thomas E.	69,100	6,400	69,100	0	210	1			1- 62- 4
32.002-2-2	Rust, David	87,500	6,500	87,500	0	210	1			1- 77- 2
32.002-2-3	Landoll, Michael J.	64,500	5,900	64,500	0	210	1			1- 99- 5
32.002-2-4	Goodspeed, Ricky	58,300	6,300	58,300	0	210	1			1- 38- 8
32.002-2-5.2	Thrana, Benedikt Jr.	54,200	6,200	54,200	0	270	1			1-108-10.2
32.002-2-5.12	McNulty, Patrick J.	85,200	5,500	85,200	0	210	1			
32.002-2-6	White, Stanley	20,000	6,400	20,000	0	270	1			1-116-10
32.002-2-7	Fleury, Duane J.	18,000	6,400	18,000	0	270	1			1- 87- 7
32.002-2-8	Opdyke, Timothy A.	79,100	5,900	79,100	0	210	1			1- 87- 5
32.002-2-9	Opdyke, Timothy A.	4,000	4,000	4,000	0	314	1			1- 87- 6
32.002-2-10	Boshane, Robert K.	46,600	6,000	46,600	0	210	1			1-112- 6
32.002-2-11	Prutzman, Ronald C.	88,900	6,400	88,900	0	210	1			1- 92- 5
32.002-2-12	Sweet, Jason C.	89,700	6,000	89,700	0	210	1			1- 12-15
32.002-2-13	Deleel, Matthew R.	4,000	4,000	4,000	0	311	1			1-102-14
32.002-2-14	Deleel, Matthew R.	60,000	8,300	60,000	0	210	1			1-102-15
32.002-2-15	Jarvis, Aaron B.	84,200	6,300	84,200	0	210	1			1- 44-10
32.002-2-16.2	Draper, Matthew E.	135,000	9,800	135,000	0	210	1			1- 63-12.2
32.002-2-16.3	Planty, Dale E.	102,200	8,400	102,200	0	210	1			1- 63-12.3
32.002-2-16.4	Chudzinski, William	81,300	7,500	81,300	0	210	1			1- 63-12.4
32.002-2-16.5	Parker, Larrie N.	100,700	9,500	100,700	0	210	1			1- 63-12.5
32.002-2-16.12	Beckerhoff, Helen	76,800	7,600	76,800	0	210	1			
32.002-2-17.1	McGregor, Ernest	3,700	3,700	3,700	0	323	1			1- 29- 1
32.002-2-17.23	Lafleur, Dennis B.	300	300	300	0	314	1			
32.002-2-18.21	Monroe, Robyn F.	90,800	8,000	90,800	0	280	1			
32.002-2-19	Casey, Gary A.	57,600	6,300	57,600	0	210	1			1- 62- 2
Page Totals	Parcels		37	2,167,100	353,300	2,167,100				

Parcel Id	Name	2013	2014		Res Pct	Prp Cls	O C	R S	T C	Account Nbr
		Total Av	Land Av	Total Av						
32.002-2-20	Fregoe, John W.	49,300	5,500	49,300	0	210	1			1- 6- 3
32.002-2-21	Fregoe, Janice	37,900	5,500	37,900	0	210	1			1- 42- 5
32.002-2-22.2	Benway, Gerald D. II.	48,800	7,000	48,800	0	240	1			
32.002-2-22.12	Benway, Gilbert A.	69,700	7,000	69,700	0	210	1			
32.002-2-22.112	Fregoe, Thomas C.	48,800	7,100	48,800	0	210	1			
32.002-2-23	Monroe, Tammy	15,000	6,000	15,000	0	270	1			
32.002-2-24	Frary, Bonnie	28,500	7,800	28,500	0	270	1			1- 68- 6
32.002-2-25.1	Planty, Eugene P.	29,500	6,200	29,500	0	270	1			1-121-14
* 32.002-2-26.12	McGregor, Ernest	11,000	11,000	11,000	0	322	1			
* 32.002-2-26.111	Woodward, William James	83,900	7,000	83,900	0	220	1			1-121-13
* 32.002-2-26.112	B & B Woodward Leasing, LLC	83,000	11,900	83,000	0	710	1			
* 32.002-2-26.121	McGregor, Ernest		11,000	11,000	0	322	1			
32.002-2-26.122	B & B Woodward Leasing, LLC		7,000	7,000	0	330	1			
32.002-2-28	McGregor, Ernest J.	48,300	6,900	48,300	0	210	1			1- 77- 5
32.002-2-29.11	McGregor, Ernest J.	70,000	40,000	70,000	0	240	1			1- 30- 1
32.002-2-29.12	Danko Development Corporation	2,000	2,000	2,000	0	330	1			
32.002-2-30.11	Danko Development Corporation	263,700	21,400	263,700	0	449	1			1- 29- 2.1
32.002-2-30.12	Danko, John E.	2,600	2,600	2,600	0	330	1			
32.002-2-30.21	Danko, John E.	4,300	4,300	4,300	0	311	1			1- 29-2.21
32.002-2-30.22	Danko, John E.	100,000	8,700	100,000	0	411	1			1- 29- 2.2
32.002-2-31.1	Villnave, Deborah	94,300	10,000	94,300	0	270	1			
32.002-2-32.1	Villnave, Brad L.	87,500	6,400	87,500	0	210	1			1- 89-10.1
32.002-2-32.21	Villnave, Larry F.	3,500	3,500	3,500	0	311	1			1- 89-10.2
32.002-2-33	Alaskan Oil, Inc	25,000	16,700	25,000	0	432	1			1-104- 3
32.002-2-34.1	Coller, Francis	96,300	11,800	96,300	0	210	1			1- 58- 4
* 32.002-2-35	Drumm, Robert H.	135,000	7,500	135,000	0	210	1			1- 63-12.6
32.002-2-35.1	Drumm, Robert H.		7,500	135,000	0	210	1			1- 63-12.6
32.002-2-36.11	Villnave, Larry F.	60	60	60	0	322	1			
32.002-2-37.1	McGregor, Edward J (Estate)	70,000	7,500	70,000	0	210	1			
32.002-2-37.2	Taylor, Lisa	66,000	3,500	66,000	0	210	1			
32.002-2-38.1	Conley, Brenda	66,000	3,500	66,000	0	210	1			
32.002-2-39.2	LaFleur, Darron (LC)	55,000	7,100	55,000	0	270	1			
32.002-2-39.3	McDonald, Rodney W.	5,400	5,400	5,400	0	311	1			
* 32.002-2-39.112	Drumm, Robert H.	7,700	7,700	7,700	0	311	1			
32.002-2-40	Babcock, Peter J.	82,500	7,500	82,500	0	270	1			
32.002-2-41	McConnohie, Larry	9,800	9,800	9,800	0	311	1			
32.002-2-42	McConnohie, Larry Robert	47,000	42,000	47,000	0	312	1			1-108-10.1
Page Totals	Parcels	31	1,526,760	287,260	1,668,760					

Parcel Id	Name	2013	2014		Res Pct	Prp Cls	O C	R S	T C	Account Nbr
		Total Av	Land Av	Total Av						
32.002-2-43	Lafleur, Dennis	105,300	7,600	105,300	0	240	1			1- 63-12.1
32.002-2-44	Benway, Gilbert	7,060	7,060	7,060	0	321	1			
32.002-2-45	LaFleur, Dennis B.	100	100	100	0	314	1			
32.002-2-46	Benway, Gilbert A.	9,400	9,400	9,400	0	322	1			1- 13- 4
32.002-2-47	Benway, Gerald D II	500	500	500	0	322	1			
32.002-2-48	B & B Woodward Leasing, LLC		7,000	7,000	0	710	1			
* 32.002-2-49	Woodward, William J.		1	1	0	314	1			
* 32.002-2-50	McGregor, Ernest		1	1	0	314	1			
* 32.002-2-51	Woodward, William James		7,000	83,900	0	220	1			1-121-13
32.002-2-51.1	Woodward, William James		15,000	100,000	0	280	1			1-121-13
* 32.002-2-52	McGregor, Ernest		1	1	0	314	1			
32.002-2-53	McGregor, Ernest		12,000	12,000	0	322	1			
32.002-3-1.1	Merchant, Richard E.	93,800	19,600	93,800	0	240	1			1- 78- 7
32.002-3-1.22	Lauzon, Gerald R.	400	400	400	0	322	1			
32.002-3-1.211	Corbin, William R.	16,000	25,000	25,000	0	322	1			
32.002-3-1.212	Reagan, Mark	4,300	4,300	4,300	0	322	1			
32.002-3-2.2	The Old Order Amish	33,900	12,200	33,900	0	210	1			8- 58- 7.12
32.002-3-2.11	Mitchell, David	3,600	3,600	3,600	0	105	1			1- 58- 7.1
32.002-3-3	Smith, Jerome F.	58,300	8,200	58,300	0	210	1			1-103- 9
32.002-3-4	LaFave, Ronald G.	12,600	7,700	12,600	0	270	1			1-122-10
32.002-3-5.2	DeSilva, Jennifer A.	58,600	8,700	58,600	0	210	1			1-119- 4.2
32.002-3-5.112	Shantie, Phillip E & Beverly	60,000	10,700	60,000	0	210	1			
32.002-3-6	Deleel, Cynthia L.	52,200	6,100	52,200	0	210	1			1- 41- 2
32.002-3-7	Harvey, Floyd E.	24,600	4,800	24,600	0	312	1			1- 14- 7
32.002-3-8	Harvey, Floyd E.	80,100	7,300	80,100	0	210	1			1- 14- 8
32.002-3-9	Jay, Jeffrey A.	56,000	6,100	56,000	0	210	1			1- 10- 9
32.002-3-10.1	Deleel, Phillip G.	57,100	6,600	57,100	0	210	1			1- 18- 4
32.002-3-11	Fedonick, Lorin	26,700	7,200	26,700	0	210	1			1- 7- 6
32.002-3-12	Shyne, Walter F.	106,600	8,100	106,600	0	210	1			1-106-15
32.002-3-13	Durant, Paul K.	110,500	12,200	110,500	0	210	1			1- 14- 9
32.002-3-14	Harvey, Floyd E.	4,000	4,000	4,000	0	314	1			1- 76-14
32.002-3-15	Shyne, Walter	5,200	5,200	5,200	0	314	1			1-116- 7
32.002-3-16	Clark, Jason A.	7,600	7,600	7,600	0	314	1			1- 12-14.1
32.002-3-17	Coller, Richard P.	77,800	6,500	77,800	0	210	1			1- 91-11
32.002-3-18.1	Baker, Anna R.	74,700	6,500	74,700	0	270	1			1- 91-10.1
32.002-3-18.2	Bandy, Gary W.	67,800	6,800	67,800	0	210	1			1- 91-10.2
32.002-3-21	Bush, Adrian J.	44,100	6,600	44,100	0	210	1			1- 91- 8.2

Page Totals

Parcels

33

1,258,860

260,660

1,386,860

Parcel Id	Name	2013	2014		Res Pct	Prp Cls	O C	R S	T C	Account Nbr
		Total Av	Land Av	Total Av						
32.002-3-22	Ward, Charlotte (LU)	20,000	6,700	20,000	0	270	1			1-131-5
32.002-3-24	Murray, Jerry P.	80,700	6,900	80,700	0	210	1			1- 91- 8.1
32.002-3-25	Richards, John	91,500	7,000	91,500	0	210	1			1- 98- 9
32.002-3-26.1	Bixby, Roy B.	124,300	12,000	124,300	0	210	1			1- 12-12.1
32.002-3-26.311	LaDue, Charles	72,700	14,000	72,700	0	240	1			1- 62-10
32.002-3-27.1	Richards, John	6,400	6,400	6,400	0	311	1			1- 91- 9
32.002-3-28	Bush, Walter	41,900	7,000	41,900	0	210	1			1- 65- 4
32.002-3-29	Phillips, Roy	16,000	6,500	16,000	0	270	1			1- 31- 6
32.002-3-31.12	Gladding, Eric M.	86,400	10,300	86,400	0	210	1			
32.002-3-31.13	Harvey, Floyd E.	12,100	12,100	12,100	0	323	1			
32.002-3-31.14	Norris, Richard A.	21,000	1,000	21,000	0	312	1			
32.002-3-31.15	Norris, Richard A.	5,070	5,070	5,070	0	311	1			
32.002-3-31.111	Lacroix, Constance M.	60,800	10,800	60,800	0	312	1			1-119- 4.1
32.002-3-31.112	Desclos, James	14,000	14,000	14,000	0	323	1			
32.002-3-32.112	Raymonda, Richard	36,400	6,400	36,400	0	312	1			
32.002-3-32.121	Deleel, Phillip G.	1,000	1,000	1,000	0	323	1			
32.002-3-32.122	Jay, Jeffrey A.	500	500	500	0	314	1			
32.002-3-34.1	Corbin, William R.	3,000	3,000	3,000	0	322	1			
32.002-3-34.2	Lauzon, Gerald R.	11,000	11,000	11,000	0	322	1			
32.002-3-35.1	Norris, Richard A.	900	900	900	0	311	1			
32.002-3-35.2	Norris, Richard A.	3,000	3,000	3,000	0	314	1			
32.002-3-36.1	Desclos, James C.	69,300	29,300	69,300	0	210	1			1- 58- 7.2
32.002-3-37	Premo, Mark W.	91,500	8,200	91,500	0	210	1			1- 15-15.4
32.002-3-38	Reid, Paulette M.	56,700	7,600	56,700	0	210	1			1- 15-15.2
32.002-3-39	Hammond, Eric B.	60,400	7,700	60,400	0	210	1			1- 15-15.3
32.002-3-40	Dumas, Richard A.	46,600	11,600	46,600	0	210	1			
32.002-3-41	Henry, Keitha	12,500	7,500	12,500	0	270	1			1-109-10
32.002-4-1.1	McConnohie, Larry R.	4,600	4,600	4,600	0	330	1			1- 57-14
32.002-4-1.21	Despaw, Roger M.	4,100	4,100	4,100	0	330	1			
32.002-4-2.2	McConnohie, Larry R.	102,200	17,500	102,200	0	710	1			
32.002-4-2.11	McConnohie, Larry R.	110,800	13,100	110,800	0	475	1			1- 58- 2
32.002-4-4.1	Mcconnohie, Larry R.	3,300	3,300	3,300	0	330	1			1- 58- 1.1
32.002-4-4.2	Douglas, Walton	42,900	22,900	42,900	0	444	1			1- 58- 1.2
32.002-4-4.3	Douglas, Walton	9,600	9,600	9,600	0	330	1			1- 58- 1.3
32.002-4-5.1	Lytle, Cindy	54,600	12,100	54,600	0	210	1			1- 60-10
32.002-4-5.2	Gushlaw, Gary R.	45,900	6,400	45,900	0	210	1			
32.002-4-6	Shyne, Walter	107,700	7,700	107,700	0	230	1			1-106-14
Page Totals	Parcels	37	1,531,370	318,770	1,531,370					

Parcel Id	Name	2013	2014		Res Pct	Prp Cls	O C	R S	T C	Account Nbr
		Total Av	Land Av	Total Av						
32.002-4-7	Goodwin, Donna J.	78,800	6,100	78,800	0	210	1			1- 13- 6
32.002-4-8	Joseph-John, Liza	13,600	13,600	13,600	0	322	1			1- 26-10
32.002-4-9	Lam, Lisa	5,000	5,000	5,000	0	322	1			1- 27- 1
32.002-4-10.1	Sabad, Joseph	62,000	37,000	62,000	0	240	1			1- 59- 3
32.002-4-11	Fiacco, Thomas	1,000	1,000	1,000	0	311	1			
32.002-4-12	Kerr, Elizabeth	47,200	8,300	47,200	0	210	1			1- 59-13
32.002-5-1	Wolstenholme, Randy	59,500	6,600	59,500	0	210	W 1			1- 20- 6
32.002-5-2	Blanchard, Wayne	7,000	7,000	7,000	0	314	1			1- 15- 9
32.002-5-3.2	Neveroski, Stephen J.	81,200	7,000	81,200	0	210	W 1			
32.002-5-4.1	Brothers, Thomas	73,400	6,800	73,400	0	270	W 1			1-111- 1
32.002-5-5	Rousset, Russell E.	46,100	6,200	46,100	0	210	W 1			1-111- 2
32.002-5-6	McElwain, Todd	44,000	6,700	44,000	0	210	W 1			1-103-14
32.002-5-7	Robert, Leon L.	9,300	9,300	9,300	0	311	W 1			1- 32- 8
32.002-5-8	Jochum, Suzanne H.	42,300	6,100	42,300	0	210	1			1- 68- 4
32.002-5-9.1	Seeber, Colin	52,700	7,100	52,700	0	210	1			1-104- 4.1
32.002-5-10	Robert, Paul	4,500	4,500	4,500	0	311	1			1- 99-11
32.002-5-11	Smith, Ricky E. Sr.	59,200	6,800	59,200	0	210	1			1- 99-10
32.002-5-12.1	Smith, Ricky E. Jr.	44,400	7,000	44,400	0	210	1			1-130- 7
32.002-5-13	Snow, James F.	33,500	6,000	33,500	0	210	1			1-110-15
32.002-5-14.1	Leonard, Brian P.	116,700	27,300	116,700	0	116	1			1- 71- 8.11
32.002-5-14.2	Burnap, Leon H (LU)	15,200	15,200	15,200	0	322	1			1- 71-8.12
32.002-5-15	Burnap, Leon H (LU)	58,000	6,900	58,000	0	210	1			1- 19- 9
32.002-5-16.1	Blanchard, Wayne	91,500	49,600	91,500	0	112	1			1- 78- 4
32.002-5-17.2	Queor, Robert E Jr	65,600	7,100	65,600	0	210	1			
32.002-5-18	Keese, Wesley J.	19,600	7,900	19,600	0	270	1			1- 15- 6
32.002-5-19	Robert, Leon	38,800	5,900	38,800	0	270	1			
32.002-5-20.1	Robert, Leon L.	600	600	600	0	323	1			
32.003-1-2	Wright, William L.	136,000	31,400	136,000	0	240	1			1- 79-15.1
32.003-1-3	Molnar, John J. Jr.	13,100	13,100	13,100	0	322	1			1- 80-13
32.003-1-4	Bregg, Frank Albert	10,900	10,900	10,900	0	322	1			1- 80- 4
32.003-1-5	LaBarge, John W.	1,250	1,250	1,250	0	314	1			1- 75- 8.2
32.003-1-6	Paige, Richard A.	68,500	13,900	68,500	0	210	1			1- 20- 5
32.003-1-7	Bregg, Francis A (LU)	14,000	14,000	14,000	0	322	1			1- 17-11
32.003-1-8.1	Caskinette, Debra A.	26,100	26,100	26,100	0	322	1			
32.003-1-8.2	Garrow, Pamela A.	35,300	11,700	35,300	0	210	1			
32.003-1-9	Lozipone, Michael D.	79,500	17,700	79,500	0	240	1			1- 72- 8
32.003-1-10	Tooley, Roger	24,500	24,500	24,500	0	322	1			1- 85- 3

Parcel Id	Name	2013	2014		Res Pct	Prp Cls	O C	R S	T C	Account Nbr
		Total Av	Land Av	Total Av						
32.003-1-11.1	Claffey, Patrick J.	14,000	7,800	14,000	0	270	1			1- 23-13.1
32.003-1-11.2	Deon, Janet D.	17,700	7,800	17,700	0	270	1			1- 23-13.2
32.003-1-11.3	Peck, Joseph W.	5,200	5,200	5,200	0	314	1			1-23-13.3
32.003-1-11.4	Claffey, Michael J.	16,300	7,700	16,300	0	270	1			1-23-13.4
32.003-1-12	Mitchell, Melvin J.	11,500	8,000	11,500	0	270	1			1-119-13
32.003-1-13	Claffey, Jeremy	17,000	14,000	17,000	0	270	1			1-120- 3
32.003-1-14	Peck, Joseph W.	6,300	6,000	6,300	0	312	1			1- 20- 7
32.003-1-15	Woods, James P.	50,100	18,500	50,100	0	271	1			1-103- 2
32.003-1-16	Woods, James P.	61,600	13,400	61,600	0	270	1			1-119-14
32.003-1-17.11	Fetterly, Jason	20,000	20,000	20,000	0	321	1			1- 25- 8
32.003-1-18.2	Chaney, James	10,600	10,600	10,600	0	322	1			
32.003-1-18.3	Educational Readers Service	5,900	5,900	5,900	0	314	1			
32.003-1-19	Deshane, Elmer J.	43,900	5,700	43,900	0	210	1			1- 32- 2
32.003-1-20.1	Deshane, Kevin L.	89,900	7,000	89,900	0	210	1			1- 32- 4.1
32.003-1-21	Hitsman, Daniel	31,100	14,600	31,100	0	271	1			
32.003-1-22	McClure, Kern K.	8,700	8,700	8,700	0	321	1			
32.003-1-23	Nichols, Teresa A (LC)	60,000	14,300	60,000	0	210	1			1-116-11
32.003-1-24	Besaw, Timothy C.	54,700	15,400	54,700	0	240	1			1- 43-14
32.003-1-25	Deshane, Bruce	12,700	7,700	12,700	0	270	1			1- 32- 4.2
32.003-1-26	Fetterly, Jason	37,200	37,200	37,200	0	323	1			1- 51- 9
32.004-1-2	Ashley, Lawrence	38,900	1,090	38,900	0	210	1			1- 8- 8
32.004-1-3.2	Murray, Garth	101,100	11,400	101,100	0	210	1			1- 16- 4.2
32.004-1-3.11	Town of Norfolk	21,100	21,100	21,100	0	322	8			1- 16- 4.1
32.004-1-3.121	Sweet, Eva J.	38,400	4,600	38,400	0	210	1			
32.004-1-4./1	Roman Catholic Cemetery	111,000	10,000	111,000	0	695	8			8-139- 6
32.004-1-4.11	Roman Catholic Cemetery	9,900	8,900	9,900	0	695	8			8-139-10
32.004-1-7	Sabad, Michael G.	6,100	6,100	6,100	0	321	1			1- 75- 8.3
32.004-1-8	Small, Patricia	3,500	3,500	3,500	0	314	1			1- 72-10
32.004-1-9.1	Cutler, Audrey	1,250	1,250	1,250	0	311	1			1- 27-10
32.004-1-10.11	Short, Richard E.	95,000	12,800	95,000	0	210	1			1- 93- 7
32.004-1-11.1	Gushlaw, Marjorie	73,700	16,600	73,700	0	210	1			1- 97- 8.11
32.004-1-12	Ashley, Ted F.	94,200	11,600	94,200	0	210	1			1- 97- 8.12
32.004-1-13	Town of Norfolk	4,100	4,100	4,100	0	323	8			1- 87- 1
32.004-1-15.1	Pernice, Charles A.	1,700	1,700	1,700	0	323	1			1- 92- 1
32.004-1-15.2	Pernice, Charles A.	93,860	14,200	93,860	0	210	1			
32.004-1-16.11	Wolfe, Francis H (LU)	62,500	22,800	62,500	38	112	1			1- 72- 1
32.004-1-16.12	Wolfe, Vernon M.	2,800	2,800	2,800	0	323	1			

Parcel Id	Name	2013	2014		Res Pct	Prp Cls	O C	R S	T C	Account Nbr
		Total Av	Land Av	Total Av						
32.004-1-17.12	Loucky-Ramsey, Joanna R.	118,300	18,000	118,300	0	240	1			
32.004-1-17.14	Baxter, Frederick	126,900	15,500	126,900	0	210	1			
32.004-1-17.15	Gilliam, Lucille E.	16,400	8,100	16,400	0	210	1			
32.004-1-17.16	Jackson, Esmond	5,700	5,700	5,700	0	312	1			
32.004-1-18	Wilby, Michael C.	61,600	6,100	61,600	0	210	1			1- 72- 2.2
32.004-1-19.2	Sessions, Robert M.	76,700	11,700	76,700	0	210	1			1-125- 3.2
32.004-1-19.11	Wolfe, Vernon M.	32,700	19,700	32,700	0	270	1			1-125- 3.1
32.004-1-19.12	Wolfe, Joseph	104,900	17,800	94,900	0	210	1			
32.004-1-20.1	Decare, Mark	122,100	22,900	122,100	0	240	1			1-130-14
32.004-1-20.2	Smith, George A.	87,400	13,700	87,400	0	210	1			
32.004-1-22	Bregg, Mary (LU)	46,200	26,200	46,200	0	210	1			1- 80- 5
32.004-1-23.1	Brynildsen, Eunice L (LU)	88,700	28,700	88,700	0	270	1			1- 97- 9.1
32.004-1-23.2	Dishaw, Sherri A.	41,800	13,100	41,800	0	210	1			1- 97- 9.2
32.004-1-23.3	Malone, Howard Joseph	12,500	7,500	12,500	0	270	1			1- 97- 9.3
32.004-1-26.2	McClure, Hollis (LU)	93,900	11,400	93,900	0	210	1			1- 75-8.1
32.004-1-26.11	Malone, Molly J.	119,200	11,500	119,200	0	210	1			1- 75- 8.1
32.004-1-26.13	Sabad, Michael G.	2,500	2,500	2,500	0	321	1			
32.004-1-26.123	LaBarge, John W (LU)	109,700	13,800	109,700	0	210	1			
32.004-1-28	LaBarge, John W.	17,300	17,300	17,300	0	321	1			
32.004-1-29	Short, Richard	5,000	4,000	5,000	0	312	1			1- 96- 1
32.004-1-30	Illig, David William	61,700	6,700	61,700	0	270	1			1- 97- 8.3
32.004-1-31	Colbert, Donald J. II.	38,000	6,700	38,000	0	210	1			1- 97- 8.4
32.004-1-34	McClure, Conrad G.	6,200	6,200	6,200	0	311	1			
32.004-1-35	Cote, Joseph A.	91,000	6,000	91,000	0	210	1			
32.004-1-36.1	Sabad, Alex M.	9,800	9,800	9,800	0	311	1			1-101-10.1
32.004-1-39	Wolfe, Joseph H.	22,920	22,920	22,920	0	323	1			
32.004-2-3.1	Bond, James F (LU)	57,400	19,600	57,400	0	240	1			1- 15-15.1
32.004-2-4	Van Kennen, Robert K.	86,000	26,300	86,000	44	280	1			1-119- 1.1
32.004-2-5	Tessier, David P.	88,100	12,100	88,100	0	210	1			1- 46- 7
32.004-2-6	Robinson, Rita	17,400	7,400	17,400	0	210	1			1- 22- 1
32.004-2-7	Gooshaw, Ronald H.	74,600	7,400	74,600	0	210	1			1- 46- 8
32.004-2-8	Carr, Terry L.	67,800	15,900	67,800	0	270	1			1- 92-11
32.004-2-9	Murray, Donna D.	37,100	8,000	37,100	0	210	1			1- 91-13
32.004-2-10.1	Wolfe, Brandon S.	44,000	7,200	44,000	0	210	1			1- 19- 8
32.004-2-10.2	Wolfe, Brandon S.	9,800	5,800	5,800	0	314	1			
32.004-2-11.22	Ashley, Chad E.	100,500	9,300	100,500	0	210	1			
32.004-2-11.111	Danko Development Corp	9,800	9,800	9,800	0	314	1			1-118- 1

Parcel Id	Name	2013	2014		Res Pct	Prp Cls	O C	R S	T C	Account Nbr
		Total Av	Land Av	Total Av						
32.004-2-12.1	Marschean, Michael S.	44,625	44,625	44,625	0	322	1			1- 68- 9.1
32.004-2-13	Cruz, Rafael R.	139,140	53,460	139,140	0	240	1			1- 68-10
32.004-2-14.21	Emlaw, Robert	45,000	11,400	45,000	0	270	1			1- 37-6.2
32.004-2-14.112	Emlaw, Jonathan	2,000	2,000	2,000	0	314	1			
32.004-2-14.113	Emlaw, Robert	7,000	7,000	7,000	0	322	1			
32.004-2-14.121	Emlaw, Ronald L.	18,900	18,900	18,900	0	322	1			
32.004-2-15.1	Chepeleff, Craig A.	91,900	26,900	91,900	0	240	1			1- 14-14
32.004-2-16	Oakes, Marianne R.	67,600	11,400	67,600	0	210	1			1- 60- 8
32.004-2-17.1	Connor, Michael	50,500	6,700	50,500	0	210	1			1- 8-14
32.004-2-18	Vari, Irene	38,300	5,300	38,300	0	210	1			1-119- 9
32.004-2-19	Vari, Eleck J. Jr.	40,000	12,500	40,000	0	270	1			1-119-10
32.004-2-20.1	Reed, William	71,600	13,600	71,600	0	270	1			1- 90- 5.1
32.004-2-21.1	Blackburn, Lawrence	18,700	7,100	18,700	0	270	1			1- 65- 7
32.004-2-22	Corbine, Maria	48,500	5,900	48,500	0	210	1			1- 51-10
32.004-2-23	Richards, Laura	6,500	6,000	6,500	0	270	1			1- 75- 3
32.004-2-24.11	Cassada, Mary M.	51,900	12,400	51,900	0	210	1			1- 90- 10
32.004-2-25.1	Margittay, John P.	6,000	6,000	6,000	0	312	1			1- 69-13
32.004-2-26	Orologio, Chad A.	43,500	20,800	43,500	0	240	1			1- 42-14
32.004-2-27.111	Ogdensburg Bridge & Port Auth	11,400	11,400	11,400	0	843	8			9-999-9.1
32.004-2-29.1	Trahan, Virginia L.	155,700	8,700	155,700	0	210	1			1- 54- 2.2
32.004-2-30.1	Smith, Margaret A.	8,300	8,300	8,300	0	322	1			1- 88- 7
32.004-2-31.1	Johnston, Robert C.	77,100	23,500	77,100	0	240	1			
32.004-2-32	Darabon, Peter A	56,900	7,800	56,900	0	270	1			
32.004-2-33	Sweet, Eric J.	75,000	10,900	75,000	0	210	1			
32.004-2-34	Margittay, John P.	4,000	4,000	4,000	0	322	1			
32.004-2-35	Emlaw, Donna Lee	37,700	6,800	37,700	0	240	1			1- 37- 6.1
32.004-3-7	Sweet, Herbert	20,000	3,400	20,000	0	210	1			1- 75-15
32.004-3-9	Barney, Clarence (Estate)	24,000	6,500	24,000	0	210	1			1- 9-13
32.004-3-10.1	Barney, Clarence	38,700	14,900	38,700	0	112	1			1-114-11
32.004-3-11	Erie Boulevard Hydropower	2,845,867	9,000	2,845,867	0	874	6 E			6-132-10
32.004-3-11./1	Niagara Mohawk Power Corp	51,384	0	51,384	0	872	6			
32.004-3-12	Bond, William	52,800	8,600	52,800	0	270	1			1- 16- 9
32.004-3-13	Bond, Matt J.	67,900	6,300	67,900	0	270	1			
32.004-3-14	Barrett Paving Materials Inc	166,000	166,000	166,000	0	720	1			1- 10- 5
32.004-3-15	Crosbie, Gary R.	68,300	15,700	68,300	0	240	1			1-103- 8
32.050-1-1./1	Ogdensburg Bridge & Port Auth	978,000	88,000	978,000	0	843	8			6-132-13
32.050-1-1./2	Ogdensburg Bridge & Port Auth	111,000	10,000	111,000	0	843	8			6-132-14

Parcel Id	Name	2013	2014		Res Pct	Prp Cts	O C	R S	T C	Account Nbr
		Total Av	Land Av	Total Av						
32.050-1-2	Sessions, Derek R.	31,000	6,200	31,000	0	210	1			1- 87-15
32.050-1-3	Chapin, Donald G Trustee	17,000	4,400	17,000	0	210	1			1-114-15
32.050-1-4	Moulton, Tyler	30,500	5,100	30,500	0	210	1			1- 57-12
32.050-1-5	Seeber, James H.	44,900	5,100	44,900	0	210	1			1-104- 5
32.050-1-6	Waite, Richard N.	30,100	5,000	30,100	0	210	1			1- 33- 7
32.050-1-7	Waite, Richard N.	5,000	5,000	5,000	0	314	1			1- 53-15
32.050-1-8.1	Jacob, Kimberly J.	26,700	5,000	26,700	0	210	1			1- 56- 5
32.050-1-10.1	Babcock, Peter J.	31,000	5,000	31,000	0	210	1			1- 67- 3
32.050-1-12	Town of Norfolk	200	200	200	0	311	8			8-137- 8
32.050-1-13	McGuire, Michael D.	5,600	5,600	5,600	0	311	1			1- 47- 2
32.050-2-1	Ogdensburg Bridge & Port Auth	132,700	13,300	132,700	0	843	8			6-132-12
32.050-2-2	New York & Ogdensburg Railway	59,000	14,200	59,000	0	710	1			1-107- 8.2
32.057-1-1	Town Of Norfolk	61,100	3,200	61,100	0	853	8			8-138- 2
32.057-1-2	Haggett, Lawrence	20,700	4,900	20,700	0	210	1			8-137- 4
32.057-1-3	Murray, Eileen	31,500	3,300	31,500	0	210	1			1- 15-13
32.057-1-4	Agnew, Stephen	53,400	9,000	53,400	0	411	1			1-119-15
32.057-1-5	Town Of Norfolk	150,000	4,600	150,000	0	853	8			8-137- 7
32.057-2-1	Dufresne, Christopher	67,600	5,800	67,600	0	210	1			1-101-14
32.057-2-2	Kerr, Robert E.	60,000	6,300	60,000	0	210	1			
32.057-2-3	Ryan, Linda M.	68,900	4,500	68,900	0	210	1			1- 25- 7
32.058-1-2	Grady, Jean R (LU)	42,400	5,400	42,400	0	210	1			1- 47- 1
32.058-1-3	Ridgway, Raymond P.	10,800	5,200	10,800	0	270	1			1-107-14.2
32.058-1-4	Haggett, Avis	20,200	5,300	20,200	0	270	1			1- 42- 3
32.058-1-5	Smith, George M.	25,000	5,300	25,000	0	220	1			1- 49-10
32.058-1-6	Lafay, William H.	32,600	5,500	32,600	0	210	1			1-107-14
32.058-1-7	Lang, Kevin G.	33,100	5,800	33,100	0	210	1			1- 64-11
32.058-1-8	Judware, April	13,500	6,100	13,500	0	270	1			1-107-12
32.058-1-9	Baxter, Brian K.	24,400	2,800	24,400	0	210	1			1- 55- 7
32.058-1-10	Harrington, Fern M (LU)	24,000	4,100	24,000	0	210	1			1- 59- 4
32.058-1-11	Sabad, Joseph W.	6,100	6,100	6,100	0	311	1			1- 59- 1
32.058-1-13.1	Norfolk Acquisition Inc	888,900	19,200	888,900	0	710	1			1-107- 8.11
32.058-1-14	Erie Boulevard Hydropower	3,963,400	58,000	3,963,400	0	874	6 E			6-132-11
32.058-1-14./1	Niagara Mohawk Power Corp	309,285	0	309,285	0	872	6			
32.058-2-1	Bush, Ray	29,400	5,000	29,400	0	210	1			1- 65- 6
32.058-2-2	Bush, Ray	38,500	5,000	38,500	0	210	1			1- 16- 2
32.058-2-3	Richards, Helen	43,000	6,000	43,000	0	210	1			1- 98- 8
32.058-2-4	Woodard, Verick (LC)	13,000	4,200	4,200	0	311	1			1- 87- 9

Parcel Id	Name	2013	2014		Res Pct	Prp Cls	O C	R S	T C	Account Nbr
		Total Av	Land Av	Total Av						
32.058-2-5	Bregg, Margaret (LU)	80,900	5,400	80,900	0	210	1			1- 40-11
32.058-2-6	LaBarge, Donald	54,000	4,200	54,000	0	210	1			1- 61-11
32.058-2-7	Garrow, Angela M.	44,100	4,700	44,100	0	210	1			1-117-14
32.058-2-8	Larue, Ronald J.	33,800	5,200	33,800	0	210	1			1- 66-12
32.058-2-9	Jarrett, Dirk Steven	44,100	3,900	44,100	0	210	1			1- 17-10
32.058-2-10	Jarrett, Dirk S.	41,800	4,900	41,800	0	210	1			1- 5- 5
32.058-2-11	Baker, Tera	41,100	4,800	41,100	0	210	1			1- 78- 6
32.058-2-12.1	Bombard, Marie	41,000	6,500	41,000	0	210	1			1- 98- 6
32.058-2-12.2	Frederick, Nicholas J.	45,000	6,200	45,000	0	210	1			1- 98- 5
32.058-2-13.1	Richards, Lorraine (LU)	42,300	6,700	42,300	0	210	1			1- 98-14
32.058-2-14	Ploof, Monique	61,000	6,800	61,000	0	210	1			1- 16-10
32.058-2-15.1	Gonyou, Keith (LC) J. Jr.	30,800	6,800	30,800	0	220	1			1-120- 4
32.058-2-16	Piche, Cathy C.	61,300	5,700	61,300	0	210	1			1- 26-15
32.058-2-17.1	Billings, Robert L.	49,800	4,600	49,800	0	210	1			1-131- 1
32.058-2-18.1	Cotter, Stephen D.	28,000	6,300	28,000	0	220	1			1- 88-15
32.058-2-19	High Street Cemetery	6,500	6,500	6,500	0	695	8			8-139- 1
32.058-2-20	Lavigne, Dale	41,800	4,400	41,800	0	210	1			1- 68- 7
32.058-2-21	Ryan, Claudia Jane	45,400	5,400	45,400	0	220	1			1-101- 7
32.058-2-22	Joy, Robert E.	25,500	4,600	25,500	0	312	1			
32.058-2-23	Zappia, Rickie M.	60,000	6,700	60,000	0	210	1			1-127- 4
32.058-2-24	LaBarge, Craig M.	83,200	7,100	83,200	0	210	1			1- 81- 5
32.058-2-25	Grant, Robert S.	49,400	6,300	49,400	0	210	1			1-101-11
32.058-2-26	Regan, Angela	36,200	6,200	36,200	0	210	1			1- 82- 2
32.058-2-27	Norton, Edna M.	74,300	5,000	74,300	0	270	1			
32.058-2-28	St Lawrence NYSARC Inc	70,800	4,000	70,800	0	270	8			1- 88-14.23
32.058-2-30.1	Breg, Jossef	55,100	9,400	55,100	0	210	1			1- 93- 9
32.058-2-31	Ashley, Jennifer E.	68,800	5,600	68,800	0	210	1			1-119-11
32.058-2-32	Nocerino, Anthony	45,300	4,000	45,300	0	210	1			1-111-15
32.058-2-33	Wells, Tony L.	54,700	6,600	54,700	0	210	1			1- 9- 5
32.058-2-34	Cotter, Stephen D.	63,500	5,600	63,500	0	210	1			1- 84- 1
32.058-2-35	Woodcock, Donna A.	62,900	3,900	62,900	0	210	1			1-112- 1
32.058-2-36	Marston, David S.	75,250	6,200	75,250	0	210	1			1- 84- 4
32.058-2-37	Sabad, Beverly	59,800	5,900	59,800	0	210	1			1- 94- 5
32.058-2-38	Monette, Aaron J.	28,900	7,900	28,900	0	210	1			1- 84- 3
32.058-3-1	Town Of Norfolk	12,500	12,500	12,500	0	662	8			8-136- 8
32.058-3-1./1	Town Of Norfolk	2,571,000	231,400	2,571,000	0	662	8			8-136- 7
32.058-3-2	Norfolk Fire District	37,000	4,600	37,000	0	662	8			1-111- 5

Parcel Id	Name	2013	2014		Res Pct	Prp Cls	O C	R S	T C	Account Nbr
		Total Av	Land Av	Total Av						
32.058-3-3	Paige, Shawn D.	33,800	3,800	33,800	0	210	1			1-114-14
32.058-3-4	Fetterly, Theodore L.	43,900	4,800	43,900	0	210	1			1-106-6
32.058-3-5	Lafay, Stephen G.	44,300	5,100	44,300	0	210	1			1-52-2
32.058-3-7.1	Molnar, William J.	38,800	3,200	38,800	0	210	1			1-90-13
32.058-3-8	Reiter, Peter J.	49,300	2,800	49,300	0	280	1			1-61-8
32.058-3-9	Deon, David A.	28,400	5,500	28,400	0	210	1			1-86-11
32.058-3-10	Monroe, Robin	29,200	4,700	29,200	0	210	1			1-125-9
32.058-3-11.1	Sassone, Michael S.	49,200	5,600	49,200	0	220	1			1-51-15
32.058-3-12.1	Tessier, Margaret	38,100	3,000	38,100	0	210	1			1-7-9
32.058-3-13	LaBarge, Robert G.	70,100	6,200	70,100	0	210	1			1-38-15
32.058-3-14	Champlain Conference of the	110,000	6,500	110,000	0	620	8			8-138-9
32.058-3-15	Holmes, Jason A.	41,100	2,500	41,100	0	220	1			1-64-15
32.058-3-16	Holmes, Jason A.	500	500	500	0	311	1			1-101-12
32.058-3-17	Sabad, Alex	41,600	5,700	41,600	0	220	1			1-101-13
32.058-3-18	French, Robert V.	20,000	6,700	20,000	0	433	1			1-27-2
32.058-3-19	French, Robert V.	35,900	4,000	35,900	0	210	1			1-27-3
32.058-3-20	Conley, Brenda	33,900	4,200	33,900	0	210	1			1-61-12
32.058-3-21	Wagner, Melissa M.	44,700	3,900	44,700	0	210	1			1-120-13
32.058-3-22	Short, Holly J.	42,600	3,900	42,600	0	220	1			1-106-12
32.058-3-23	Town Of Norfolk	250,000	10,000	250,000	0	611	8			8-136-12
32.058-3-24	Holmes, Jason A.	23,800	2,900	23,800	0	210	1			1-70-12
32.058-3-25	White, Scott S.	55,400	5,300	55,400	0	210	1			1-83-13
32.058-3-26	Darabon, Jodi	42,000	3,800	42,000	0	210	1			1-29-8
32.058-3-27	Demers, Robert H. II.	55,800	5,100	55,800	0	210	1			1-33-6
32.058-3-28	Plonka Management, LLC	120,200	11,000	120,200	0	471	1			1-19-3
32.058-3-29	Conte, Roger	14,350	2,500	14,350	0	210	1			1-113-14
32.058-3-30	Doyle, Michael J.	40,650	5,700	40,650	0	210	1			1-33-9
32.058-3-31	Green, Terry C.	44,000	4,200	44,000	0	210	1			1-129-6
32.058-4-2	Pircsuk, James C.	14,200	1,400	14,200	0	210	1			1-93-10
32.058-4-3	Pircsuk, James C.	47,300	4,700	47,300	0	210	1			1-93-11
32.058-4-4	Bond, Richard (LU)	37,800	4,300	37,800	0	210	1			1-16-5
* 32.058-4-5	Shepard, John	24,000	3,300	24,000	0	210	1			1-106-8
32.058-4-5.1	Shepard, John		7,300	28,000	0	210	1			1-106-8
* 32.058-4-6	Shepard, John	1,000	1,000	1,000	0	311	1			1-69-15
32.058-4-7	American Asphalt, Inc	75,000	3,300	75,000	0	411	1			1-46-6
32.058-4-8.1	NBT Bank	196,600	6,500	196,600	0	481	1			1-40-6
32.058-4-10	YNYH, LLC	30,000	5,400	30,000	0	481	1			1-79-14

Parcel Id	Name	2013	2014		Res Pct	Prp Cts	O C	R S	T C	Account Nbr
		Total Av	Land Av	Total Av						
32.058-4-11	Paige, Richard A.	25,000	2,600	25,000	0	481	1			1-127-5
32.058-4-12	Town of Norfolk	3,000	3,000	3,000	0	330	8			1-87-13
32.058-4-13	Town of Norfolk	3,000	3,000	3,000	0	330	8			1-87-14
32.058-4-14	Town of Norfolk	5,000	5,000	5,000	0	330	8			1-118-15
32.058-4-15	Harvey, Robert J.	7,000	7,000	7,000	0	330	1			1-19-2
32.058-4-16	Canton Potsdam Hospital	119,100	3,700	119,100	0	642	8			1-93-8
32.058-4-17	Wagschal, Phillip J.	39,100	4,200	39,100	0	210	1			1-128-10
32.058-4-18	Conte, Roger	25,700	5,700	25,700	0	220	1			1-27-4
32.058-4-19	Connelly, Lawrence	80,400	4,900	80,400	0	210	1			1-25-11
32.058-4-20	Foote, James L.	80,300	5,700	80,300	0	210	1			1-123-6
32.058-4-21	Desilva, Raymond J. III.	48,100	4,600	48,100	0	210	1			1-130-13
32.058-4-22.1	Kauffman, Louis H.	51,100	5,000	51,100	0	210	1			1-59-6
32.058-4-23	Kauffman, Louis H.	2,200	2,200	2,200	0	311	1			1-64-10
32.058-4-24.1	NBT Bank NA	1,400	1,400	1,400	0	311	1			1-59-5
* 32.058-4-25	Shepard, John	3,000	3,000	3,000	0	312	1			1-70-1
32.058-4-26	Delorenzo, Alexander	27,900	3,700	27,900	0	210	1			1-106-10
32.058-4-27	Lee, Laraine P.	2,000	2,000	2,000	0	311	1			8-138-13
32.058-4-28	Lee, Michael J.	37,600	3,900	37,600	0	210	1			1-71-10
32.058-4-29.1	Hartman, Sara R.	36,800	4,900	36,800	0	210	1			1-85-2
32.058-4-30.1	Louissaint, Anne Philomena	20,200	4,800	20,200	0	270	1			1-85-1
32.058-4-32.11	Smith, George M.	111,700	10,000	111,700	0	411	1			1-60-11
32.058-4-33	NBT Bank NA	4,300	4,300	4,300	0	330	1			1-59-5.1
32.058-4-34.1	Town of Norfolk	500	500	500	0	963	8			
32.058-4-34.2	Town of Norfolk	3,000	3,000	3,000	0	963	8			
32.058-4-35.2	Agen, Christopher S.	27,300	4,000	27,300	0	210	1			
32.058-5-1	Kovach, Joseph B.	24,900	5,600	24,900	0	210	1			1-52-1
32.058-5-3	Conte, Roger P.	30,850	3,000	30,850	0	220	1			1-103-6
32.058-5-4	Conte, Roger P.	17,200	2,200	17,200	0	210	1			1-9-7
32.058-5-5	Conte, Roger P.	15,000	6,100	15,000	0	210	1			1-9-8
32.058-5-6	McGregor, Debra	53,000	5,600	53,000	0	210	1			1-84-13
32.058-5-7	Smith, George	78,600	5,600	78,600	0	210	1			1-109-3
32.058-5-8	Durant, Chris A.	23,400	4,600	23,400	0	210	1			1-85-12
32.058-5-9	Dye, Deborah J.	28,100	4,800	28,100	0	210	1			1-111-14
32.058-5-10	Conte, Roger P.	28,000	6,400	28,000	0	220	1			1-97-1
32.058-5-11	Hastings, Dylan S.	38,000	3,300	38,000	0	210	1			1-121-12
32.058-5-12	Lashway, Eugene W.	36,400	5,300	36,400	0	210	1			1-115-9
32.058-5-13	Smith, George M.	5,300	5,300	5,300	0	311	1			1-109-4

Page Totals

Parcels

36

1,140,450

156,900

1,140,450

Parcel Id	Name	2013	2014		Res Pct	Prp Cls	O C	R S	T C	Account Nbr
		Total Av	Land Av	Total Av						
32.058-5-14	Conte, Roger	21,000	6,100	21,000	0	230	1			1- 92- 8
32.058-5-15	Conte, Roger P.	17,000	1,900	17,000	0	210	1			1-115- 6
32.058-5-16	Szeliga, Matthew	26,800	2,200	26,800	0	210	1			1- 37- 8
32.058-5-17	Gonyou, Paula M.	21,000	4,900	21,000	0	210	1			1-115- 7
32.058-5-18	Smith, George M.	33,300	6,200	33,300	0	220	1			1-125-15
32.058-5-19	Allen, Frederick	53,400	7,400	53,400	0	210	1			1- 54- 1
32.058-5-20.1	Allen, Frederick J.	85,500	15,000	85,500	0	210	1			1-129-13
32.058-5-22	Hadzovic, Cena	115,100	12,700	115,100	0	421	1			
32.058-6-7	Shonyo, Michael P.	65,400	6,200	65,400	0	220	1			1-129- 8
32.058-6-8	Gang, Vincent G.	20,200	4,400	20,200	0	210	1			1- 43- 8
32.058-6-9	Sabad, Alex	40,000	5,000	40,000	0	210	1			1- 49- 7
32.058-6-10.1	LaBarge, Jamie N.	30,900	5,000	30,900	0	210	1			1- 84- 8
32.058-6-11.1	Oakes, Juli-Ann	30,400	4,500	30,400	0	210	1			1- 84- 9
32.058-6-12.1	Blair, Howard T. III.	49,300	5,700	49,300	0	220	1			1- 94-15.1
32.058-6-12.2	Ashley, Edward J.	25,200	3,900	25,200	0	210	1			1- 94-15.2
32.058-6-13	Newtown, Michael T.	42,500	7,400	42,500	0	210	1			1- 84-14
32.058-6-14	Ladue, Angus	45,600	5,100	45,600	0	220	1			1- 28- 9
32.058-6-15	Ladue, Angus	18,000	4,300	18,000	0	220	1			1- 28- 8
32.058-6-16	Ladue, Angus	49,400	5,500	49,400	0	220	1			1- 62- 9
32.058-6-17	Jones, John Scott (LC)	20,100	4,500	20,100	0	210	1			1- 89-14
32.058-6-18.1	Torrey, Theresa L.	60,000	5,500	60,000	0	210	1			1- 76- 8
32.058-6-19.1	Reome, Trina	20,000	6,100	20,000	0	210	1			1- 8- 9
32.058-6-20	Enache, Alexandru	37,600	4,000	37,600	0	210	1			1- 48-10
32.058-6-21	Reome, Trina M.	50,000	4,000	50,000	0	210	1			1- 86- 7
32.058-6-22	Enache, Eva	56,300	4,200	56,300	0	220	1			1-103- 7
32.058-6-23	Bregg, Martin J.	49,600	7,100	49,600	0	425	1			1- 17- 9
32.058-6-24	Breg, Incorporated	2,000	2,000	2,000	0	330	1			1-126-10
32.058-6-25	Breg Incorporated	26,100	10,000	26,100	0	411	1			1- 17-12
32.058-6-26	Fefee, Brad	61,200	7,500	61,200	0	450	1			1- 88- 2
32.058-6-27	Donnelly, Maureen L.	83,300	4,700	83,300	0	411	1			1- 20- 4
32.058-6-28	Purvis, Donald I.	10,000	3,000	10,000	0	484	1			1- 98- 2
32.058-6-29.12	Town of Norfolk	60,300	4,000	60,300	0	681	8			
32.058-6-29.111	Besaw, Kevin	15,000	10,000	15,000	0	484	1			1- 26-14
32.058-6-30.1	Bond, Diane (LU)	30,600	3,700	30,600	0	210	1			1- 15-14
32.058-6-33.1	Lynch, Philip M. Jr.	1,500	1,500	1,500	0	330	1			1- 88-10
32.058-6-34	Lynch, Philip M. Jr.	72,200	6,700	72,200	0	642	1			1- 26-13
* 32.058-8-1	Donnelly, Maureen L.	24,100	2,900	24,100	0	210	1			9-999-9.2

Parcel Id	Name	2013	2014		Res Pct	Prp Cls	O C	R S	T C	Account Nbr
		Total Av	Land Av	Total Av						
32.058-8-1.1	Donnelly, Maureen L.		2,900	24,100	0	210	1			9-999-9.2
32.058-8-1.2	B & B Woodward Leasing		5,000	25,000	0	440	1			
32.059-1-4	Cross, Richard	35,000	6,400	35,000	0	210	1			1- 89- 4
32.059-1-5	Neer, Andrew (LU)	41,400	5,600	41,400	0	210	1			1- 84- 6
32.059-1-6	Molnar, George J.	43,000	6,600	43,000	0	210	1			1- 80-14
32.059-1-7	Dallos, Zenith	71,100	6,100	71,100	0	210	1			1- 28- 7
32.059-1-8	Alexander, Philip T.	36,400	6,100	36,400	0	270	1			1- 7- 1
32.059-1-9	Green, Terry C.	73,600	6,000	73,600	0	210	1			1- 81- 1
32.059-1-10	North, Phillip D.	74,000	6,300	74,000	0	271	1			1- 89- 6
32.059-1-11	Castle, Richard & Anne	38,000	7,700	38,000	0	210	1			1- 22- 3
32.059-1-18.1	Claffey, Sarah	68,700	6,400	68,700	0	210	1			1- 88-14.1
32.059-1-18.3	Shyne, Darrel R.	4,400	7,000	32,000	0	270	1			1- 88-14.22
32.059-2-1	Trimm, Stephen J.	56,500	6,500	56,500	0	210	1			1- 18-14
32.059-2-2	Gardner, Emily	58,400	8,500	58,400	0	422	1			1-100-10
32.059-2-3	Patrick, Lindalu	20,600	4,900	20,600	0	210	1			1-128- 5
32.059-2-4	Pernice, Kaylene M.	28,800	4,200	28,800	0	210	1			1-111-11
32.059-2-5	Adams, Peter A. Jr.	28,000	3,600	28,000	0	210	1			1-111-10
32.059-2-6.1	Shoen, Thomas Ivan II	40,000	5,600	40,000	0	210	1			1- 96- 5
32.059-2-8	Doyle, Weldon K (Estate)	19,000	4,100	19,000	0	270	1			1- 98-15
32.059-2-9	Richards, Robert	37,500	5,700	37,500	0	210	1			1- 98-12
32.059-2-10	Gladding, Ronald A.	25,300	7,200	25,300	0	210	1			1- 45- 9
32.059-2-11	Snyder, Hollis	39,100	5,800	39,100	0	210	1			1-111- 3
32.059-2-12	Paige, Paul G. Jr.	43,400	6,100	43,400	0	210	1			1- 18- 3
32.059-2-13	Bond, Scott F	17,500	3,600	17,500	0	270	1			1- 72- 7
32.059-2-14	Bond, Brian J Jr (LC)	47,200	4,900	47,200	0	210	1			1- 80- 3
32.059-2-15	Haggett, Karen Lynn	43,100	6,800	43,100	0	210	1			1- 24- 3
32.059-2-17.1	Palmer, Eric A.	78,400	8,800	78,400	0	210	1			1- 70-10.2
32.059-2-18.2	Berger, Martin R.	109,900	6,300	109,900	0	210	1			1- 70-10.6
32.059-2-18.3	Payton, George D. Sr.	63,000	3,500	63,000	0	270	1			1- 70-10.8
32.059-2-18.4	Berger, Martin R.	4,100	4,100	4,100	0	311	1			1- 70-10.9
32.059-2-18.11	Todd, Natalie A.	3,500	3,500	3,500	0	311	1			1- 70-10.5
32.059-2-19	Fayette, Larry J.	95,100	5,700	95,100	0	210	1			
32.059-2-20	Ashley, Chester J (LU)	72,000	5,900	72,000	0	210	1			1- 70-10.7
32.059-2-21.1	Molnar, George	3,300	3,300	3,300	0	311	1			1- 69-12
32.059-2-22	McGinnis, Jean	88,050	5,400	88,050	0	411	1			1-130- 2
32.059-2-23	Wray, Clarence D.	84,300	6,200	84,300	0	210	1			1-126- 4
32.059-2-24	Lavigne, Robert	82,000	6,200	82,000	0	210	1			1- 70-11

Parcel Id	Name	2013	2014		Res Pct	Prp Cls	O C	R S	T C	Account Nbr
		Total Av	Land Av	Total Av						
32.059-2-25	Hunter, Adam J.	122,200	6,000	122,200	0	210	1			1- 10- 8
32.059-2-26	Martin, Nichole T.	77,000	6,000	77,000	0	210	1			1- 70- 8
32.059-2-27	Agnew, Stephen R.	44,400	6,400	44,400	0	220	1			1- 70- 9
32.059-2-28	Fiacco, Douglas M.	33,500	4,900	33,500	0	210	1			1- 63- 4
32.059-2-29	Lavigne, Kenneth	6,800	6,800	6,800	0	311	1			1- 61- 7
32.059-2-30	Munson, Gregory H.	33,900	4,400	33,900	0	210	1			1- 20-11
32.059-2-31	Molnar, Eric P.	64,800	5,700	64,800	0	210	1			
32.059-2-32	Lavigne, Kenneth	45,000	6,500	45,000	0	210	1			
32.059-2-34.1	Gallant, Jason F.	75,000	6,200	75,000	0	210	1			1- 50-12
32.059-2-35	Rheaume, Thomas	75,000	5,700	75,000	0	210	1			1- 98- 3
32.059-2-36.1	Murray, Samuel	75,700	5,700	75,700	0	210	1			
32.059-2-36.2	White, Wayne J.	80,000	5,700	80,000	0	210	1			
32.059-2-37	Stender, Kurt Michael	26,400	6,000	26,400	0	210	1			1-126- 3
32.059-2-38	Kissam, John P.	25,600	5,400	25,600	0	210	1			1-116-13
32.059-2-39	Pendleton, Sandra (LC)	29,700	6,000	29,700	0	210	1			1- 82- 7
32.059-2-41	Town of Norfolk	3,500	3,500	3,500	0	311	8			8-136- 4
32.059-2-42	Todd, Natalie	94,000	6,100	94,000	0	210	1			
32.059-2-43	Hayes, Sara	86,300	6,100	86,300	0	210	1			
32.059-2-44	Jones, Robert F.	75,000	6,000	65,000	0	210	1			
32.059-2-45	Gately, Dorothy J (LU)	62,000	5,900	62,000	0	210	1			
32.059-2-46.1	Lawrence, William R.	150,000	12,100	150,000	0	652	1			
32.059-2-47	McGinnis, Jean O.	4,100	4,100	4,100	0	311	1			
32.059-2-49	Berger, Matthew L.	95,600	5,700	95,600	0	210	1			
32.059-2-50	Gravelin-Vari, Julie R.	96,000	6,000	96,000	0	210	1			
32.059-3-1.1	Donnelly, Maureen L.	126,300	7,000	126,300	0	220	1			1- 48- 6
32.059-3-1.2	Lytle, Cindy	120,400	16,500	120,400	0	443	1			
32.059-3-2	Community Christian Church	70,000	70,000	70,000	0	620	8			1- 14-13
32.059-3-3.1	Strait, Russell B.	66,600	22,300	66,600	0	464	1			1-113-11
32.059-3-5	Gonthier, Gilbert Y.	71,800	7,800	71,800	0	210	1			1- 86- 9
32.059-3-6	Borland, Rachelle A.	26,000	6,000	26,000	0	270	1			1- 89- 1
32.059-3-7.1	Borland, Rachelle A.	6,300	5,800	6,300	0	270	1			1- 49- 1
32.059-3-9	Frederick, Jean	50,600	5,500	50,600	0	210	1			1- 42- 2
32.059-3-10	Sharlow, Francis L.	19,600	5,500	19,600	0	270	1			1-119- 1.2
32.059-4-4	Pelkey, Stephen	53,600	6,000	53,600	0	210	1			1- 67- 6.2
32.059-4-5	LaShomb, Jeannine	39,600	6,800	39,600	0	210	1			1- 67- 6.1
32.059-5-1	Foster, Bernard S.	31,100	3,800	31,100	0	210	1			1- 24- 8
32.059-5-2	Kellison, Patrick E.	17,900	4,800	17,900	0	210	1			1- 88- 5

Parcel Id	Name	2013	2014		Res Pct	Prp Cls	O C	R S	T C	Account Nbr
		Total Av	Land Av	Total Av						
32.059-6-6.1	Mullen, Jason A.	35,100	7,400	35,100	0	210	1			1-129-11
32.059-6-7	Plumb, Kenneth J. Sr.	38,880	5,200	38,880	0	210	1			1- 83-14
32.059-6-8	Wing, James Jr.	75,200	5,200	75,200	0	210	1			1-124-11
32.059-6-9.111	Norfolk Housing Authority	835,000	12,000	835,000	0	411	8			1-120- 5
32.059-6-9.112	Norfolk Housing Dev Fund	892,500	11,000	892,500	0	411	8			
32.059-6-11.1	American Legion Post 925	147,900	11,000	147,900	0	534	8			8- 23-14
32.059-7-1	Lashway, Donna L.	41,400	6,300	41,400	0	210	1			1-129- 5
32.059-7-2	Moody, Walter L (LU)	32,800	7,800	32,800	0	270	1			1- 82- 1
32.066-1-1	Fraser, Leon A.	3,500	3,500	3,500	0	311	1			1- 41-15
32.066-1-2	Fraser, Leon	60,000	5,500	60,000	0	210	1			1- 42- 1
32.066-1-3	McGrath, Beth M.	74,000	5,300	74,000	0	210	1			1- 97- 7
32.066-1-4.1	Lashway, Shirley M (LU)	69,100	6,300	69,100	0	210	1			1- 67-13
32.066-1-5	King, Bernard	87,400	5,300	87,400	0	210	1			1- 60- 4
32.066-1-6	Francis, Anthony J.	85,400	6,100	85,400	0	210	1			1-106- 4
32.066-1-7	Manley, Martin	72,000	6,100	72,000	0	210	1			1- 75-14
32.066-1-8	Murray, Jeffrey J.	6,000	6,000	6,000	0	311	1			1-112- 3
32.066-1-9	Murray, Jeffrey J.	53,700	6,000	53,700	0	210	1			1-112- 2
32.066-1-10	Putman, Jimmi Lee	98,900	6,900	98,900	0	210	1			1- 93- 6
32.066-1-11	Brown, Trevelon L.	82,050	5,900	82,050	0	210	1			1- 15-11
32.066-1-12	Ellison, Benjamin	78,100	5,900	78,100	0	210	1			1- 82-15
32.066-1-13	Prosper, Jeffrey S.	99,100	5,700	99,100	0	210	1			1- 83-15
32.066-1-14	Johnston, Rick	90,000	6,000	90,000	0	210	1			1- 44- 2
32.066-1-15	Storrin, Scott R.	84,000	5,800	84,000	0	210	1			1- 72-11
32.066-1-16	Berger, Deborah M.	90,600	5,900	90,600	0	220	1			1-104- 6
32.066-1-17	Bresee, Lloyd	92,100	5,900	92,100	0	210	1			1- 17-14
32.066-1-18	Cutler, Randy J.	86,600	5,900	86,600	0	210	1			1-117-15
32.066-1-19	Gero, Harold J.	85,200	5,200	85,200	0	210	1			1- 85- 4
32.066-1-20.1	Gero, Harold J.	6,600	6,100	6,600	0	260	1			1- 86-15
32.066-1-20.2	Town of Norfolk	500	500	500	0	311	8			
32.066-1-22	Waite, Lisa R (Bombard)	50,000	5,200	50,000	0	210	1			1- 27-11
32.066-1-23	Benware, Shawn J.	40,600	5,800	40,600	0	210	1			1- 43- 7
32.066-1-24	Wilby, Heath G (LC)	52,600	5,700	52,600	0	210	1			1- 86- 3
32.066-1-25	Dully, Juergen F.	51,700	7,000	51,700	0	210	1			1-111-13
32.066-1-26	Dully, Juergen F.	600	600	600	0	311	1			1- 72-10.1
32.066-1-28	Carlin, John E. III.	20,100	6,600	20,100	0	210	1			
32.066-2-1.1	Palmer, Marilyn	45,600	6,600	45,600	0	210	1			1- 46- 1
32.066-2-2	Clark, Leslie A.	40,000	6,100	40,000	0	210	1			1- 88- 3

Parcel Id	Name	2013	2014		Res Pct	Prp Cls	O C	R S	T C	Account Nbr
		Total Av	Land Av	Total Av						
32.066-2-3.1	Bissonette, Floyd	53,000	6,200	53,000	0	210	1			1-130-10.1
32.066-2-4	Skiff, Josephine A.	57,900	5,800	57,900	0	210	1			1- 9- 6
32.066-2-5	Charland, Robert J.	67,200	5,000	67,200	0	220	1			1- 23- 6
32.066-2-6	McGrath, Thomas P.	54,200	4,700	54,200	0	210	1			1- 54- 7
32.066-2-7	Dona, Amy L.	67,500	4,300	67,500	0	210	1			1- 52- 9
32.066-2-8	Willard, Jeremy	48,600	4,300	48,600	0	210	1			1- 59-10
32.066-2-9	Wise, Frank D.	91,000	4,300	91,000	0	210	1			1- 11- 5
32.066-2-10	Verizon New York Inc	34,400	2,600	34,400	0	831	6			6-132- 2
32.066-2-11	Gang, Jean M.	44,000	4,400	44,000	0	210	1			1- 12- 3
32.066-2-12	Paige, Paul	56,700	5,600	56,700	0	210	1			1- 88-11
32.066-2-13	Burlingame, Lucia A.	50,650	5,400	50,650	0	210	1			1- 52-10
32.066-2-14	Conrad, Rudolf	38,550	3,600	38,550	0	210	1			1-80-15
32.066-2-15	McGrath, Thomas P.	3,100	3,100	3,100	0	311	1			1- 52-11
32.066-2-16	Bissonette, Brandy L.	50,000	4,600	50,000	0	210	1			1- 31-10
32.066-2-17	Norfolk Vol Fire Dept Inc	15,500	8,500	15,500	0	662	8			
32.066-2-18.1	Molnar, George M (LU)	66,600	6,200	66,600	0	210	1			1- 80- 7
32.066-2-19	Norfolk Volunteer Fire Dept	16,400	4,800	16,400	0	312	8			8-130-10.4
32.066-3-1	Fiacco, Louis M (LU)	55,000	6,900	55,000	0	210	1			1- 40- 3
32.066-3-2	Town of Norfolk	2,100	2,100	2,100	0	311	8			8-137-10
32.066-3-3	Town Of Norfolk	550,200	13,300	550,200	0	521	8			8-137- 3
32.066-3-4	Town Of Norfolk	13,600	13,600	13,600	0	592	8			8-138- 6
32.066-3-5	Firman, Dehn W (LU)	65,200	4,800	65,200	0	210	1			1- 40- 5
32.066-3-6	Grady, Dorothy (LU)	36,200	4,800	36,200	0	210	1			1- 46-15
32.066-3-7	Parmeter, John E.	49,200	4,800	49,200	0	210	1			1- 46-14
32.066-3-8	Ward, John R.	49,100	4,200	49,100	0	210	1			
32.066-3-9.11	Dean, Megan	41,900	6,000	41,900	0	210	1			1- 86-13.1
32.066-3-11	Sova, Tamara	24,800	5,100	24,800	0	210	1			1- 21- 7
32.066-3-12	Michaud, John	25,000	4,200	25,000	0	270	1			1- 78-15
32.066-3-14.1	Bombard, Ronald (LU)	88,200	6,300	88,200	0	210	1			1-109- 9.2
32.066-4-1	Roman Catholic Church	70,800	5,600	70,800	0	210	8			8-138-15
32.066-4-2	Roman Catholic Church	2,959,200	13,600	2,959,200	0	620	8			8-138- 7
32.066-4-3	Church of Visitation-Norfolk	43,600	5,600	43,600	0	210	8			1- 25-12
32.066-4-4.1	Colbert, Donald Judson II	58,200	17,400	58,200	0	612	1			8-138- 3
32.066-4-4.2	Pearson, Sean M.	3,800	3,800	3,800	0	311	1			
32.066-4-5	Monroe, Scott (LC)	15,400	5,700	15,400	0	270	1			1- 16-13
32.066-4-6	LeValley, Elizabeth (LC)	18,100	5,500	18,100	0	270	1			1- 65- 8
32.066-4-7	Smithers, Bryan D.	64,500	5,500	64,500	0	210	1			1-128-11

Parcel Id	Name	2013	2014		Res Pct	Prp Cls	O C	R S	T C	Account Nbr
		Total Av	Land Av	Total Av						
32.066-4-8	Williams, Wanda Baynes	39,100	5,300	39,100	0	210	1			1- 64-14
32.066-4-9	Baynes, Richard	35,500	5,600	35,500	0	210	1			1- 12- 1
32.066-4-10	Debien, Betty A (LU)	39,800	5,800	39,800	0	210	1			1- 30-13
32.066-4-11.1	Pernice, Charles A.	4,000	4,000	4,000	0	323	1			1- 91-15
32.066-4-11.2	Pernice, Charles	4,700	4,200	4,700	0	312	1			
32.066-4-12	Myers, Joseph (LU)	66,200	5,800	66,200	0	210	1			1- 84- 2
32.066-4-13	Bailey, Joan D (LU)	61,000	6,100	61,000	0	210	1			1- 9- 9
32.066-4-14.1	Harris, Arlene M (LU)	69,900	7,700	69,900	0	210	1			1- 41-14
32.066-4-15.1	Pernice, Lois R.	57,900	5,300	57,900	0	210	1			1- 92- 3
32.066-4-16.1	Pearson, Sean M.	55,100	6,100	55,100	0	210	1			1- 91-14.1
32.066-4-17	Pearson, Sean M.	3,800	3,800	3,800	0	311	1			1- 64- 8
32.066-5-3	Hall, Kevin	44,500	5,100	44,500	0	210	1			1- 33-10
32.066-5-4	Castle, Richard	35,400	5,100	35,400	0	220	1			1- 90-14
32.066-5-5	Hall, Terry A.	35,500	4,000	35,500	0	220	1			1- 66-11
32.066-5-6	Hall, Terry A.	13,350	4,100	13,350	0	210	1			1- 66-10
32.066-5-7	Kaiser, Frank W.	62,100	6,100	62,100	0	220	1			1- 60-15
32.066-5-8	Root, Janet	42,600	6,300	42,600	0	210	1			1-116- 3
32.066-5-9	Martin, Richard A.	28,100	3,800	28,100	0	210	1			1- 52- 3
32.066-5-10	Tooley, Roger B.	3,400	3,200	3,400	0	312	1			1-116- 5
32.066-5-11	St Lawrence County	24,600	4,300	24,600	0	210	1			1-108-15
32.066-5-12	Richards, Michelle M.	18,000	6,300	18,000	0	270	1			1- 33- 8
32.066-5-13	Hasenauer, Mark E.	53,300	6,400	53,300	0	210	1			1- 74- 2
32.066-5-14.1	Bond, Wayne H.	62,800	8,400	62,800	0	210	1			1- 16- 7
32.066-5-16	Town Of Norfolk	8,400	7,400	8,400	0	822	8			8-137-14
32.066-5-16./1	Town Of Norfolk	278,000	25,000	278,000	0	822	8			8-137-13
32.066-5-16./2	AT&T Mobility	150,000	0	150,000	0	834	6			
32.066-5-17	Piche, Cathy Crabb	54,300	6,900	54,300	0	210	1			1- 26- 8
32.066-5-18	Canovic, Safet	70,000	5,300	70,000	0	210	1			1- 65- 2
32.066-5-19	Bombard, Betty J.	45,000	4,500	45,000	0	210	1			1- 71-14
32.066-5-20	Ellis, William (LC)	32,500	6,300	32,500	0	210	1			1- 16-15
32.066-5-21	Molnar , Peter P (LU)	54,300	6,100	54,300	0	210	1			1- 81- 2
32.066-5-22	Kovach, William J.	47,400	4,900	47,400	0	210	1			1- 89- 7
32.066-5-23	Roy, Bruce A.	33,100	6,700	33,100	0	210	1			1-100-12
32.066-5-27	Norfolk Volunteer Rescue Squad	300,000	6,300	300,000	0	642	8			
32.066-5-28	Norfolk Volunteer Rescue Squad	800	800	800	0	311	8			
32.066-5-29.1	Methodist Church	255,200	9,300	255,200	0	620	8			8-138- 8
32.066-5-30.1	Darabon, Ethel	30,500	4,800	30,500	0	210	1			1- 29- 9

Parcel Id	Name	2013	2014		Res Pct	Prp Cls	O C	R S	T C	Account Nbr
		Total Av	Land Av	Total Av						
32.066-5-31	Town of Norfolk	23,000	4,400	23,000	0	220	8			1-109- 6
32.066-6-1	Labaff, Hattie J.	64,900	6,500	64,900	0	210	1			1-109- 9.3
32.066-6-2	Bresee, Lloyd	3,900	3,900	3,900	0	311	1			1-109- 9.21
32.066-6-3	LaVigne, Douglas T.	85,000	3,600	85,000	0	210	1			1-109- 9.22
32.066-6-4.1	Malone, David H.	8,200	8,200	8,200	0	311	1			1-109- 9.11
32.066-6-4.2	Jandrew, Roland	42,200	6,700	42,200	0	270	1			
32.066-6-5	Michaud, Tracie L.	18,500	5,500	18,500	0	270	1			
32.066-6-6	Moore, Dorothy	10,600	5,500	10,600	0	270	1			1-109- 9.12
32.066-6-7	Jackson, Thomas G.	42,500	5,500	42,500	0	210	1			
32.066-7-1	Seeber, Michael P.	34,900	4,000	34,900	0	210	1			1-116- 2
32.066-7-2	LaBarge, Lawrence W.	31,900	3,400	31,900	0	210	1			1- 33-11
32.066-7-3	Purvis, Donald	48,500	4,800	48,500	0	210	1			1-130- 6
32.066-7-4	Davis, Norma	22,000	5,000	22,000	0	210	1			1- 80-11
32.066-7-5	Town Of Norfolk	276,500	11,000	276,500	0	652	8			8-136- 6
32.066-7-6	Town of Norfolk	3,300	3,300	3,300	0	311	8			1- 17-15 PT
32.066-7-7	Town of Norfolk	4,400	4,400	4,400	0	311	8			1- 7- 7
32.066-7-8	Long, Sueann N (LU)	17,000	4,400	17,000	0	210	1			1- 75-12
32.066-7-9	Grubee, George C.	24,200	4,400	24,200	0	210	1			1-126- 1
32.066-7-10	Santimaw, Paul	23,000	4,400	23,000	0	210	1			1-116- 4
32.066-7-11	Brais, Ruby E.	24,200	4,400	24,200	0	210	1			1- 54-10
32.066-7-12	Bishop, James	40,200	4,400	40,200	0	210	1			1-107- 6
32.066-7-13	Purvis, Elizabeth (LU)	34,900	5,800	34,900	0	210	1			1- 96- 2
32.066-7-14	Mortgage First, LLC	37,000	5,300	37,000	0	210	1			1-107- 5
32.066-7-15	Hasenauer, Matthew	39,300	4,400	30,000	0	210	1			1- 48- 9
32.066-7-16	Ward, Carolyn M.	55,600	6,600	55,600	0	210	1			1- 61- 5
32.067-1-7.1	McGee, Irene (Estate)	1,000	1,000	1,000	0	311	1			
32.067-1-7.2	Sullivan, Joshua J (LC)	41,500	5,000	41,500	0	210	1			
32.067-1-9.2	Town of Norfolk	45,200	2,500	45,200	0	449	8			1- 69- 3.2
32.067-1-9.11	Meroke Realty Corporation	86,500	13,200	86,500	0	449	1			1- 69- 3.1
32.067-1-9.12	Erie Boulevard Hydropower	8,835	8,835	8,835	0	380	6 E			
32.067-1-20.1	Jenkins, Diana M.	75,000	10,600	75,000	29	425	1			1- 17-15
32.067-1-26	Eurto, Paul A.	35,000	3,800	35,000	0	210	1			1- 70- 7
32.067-1-27	Dye, Deborah J.	23,700	2,300	23,700	0	210	1			1-111- 4
32.067-1-28	Stuart, Douglas L.	19,000	2,400	19,000	0	210	1			1- 83- 1
32.067-1-29	Vivlamore, Margo	24,900	2,000	24,900	0	210	W 1			1- 17- 6
32.067-2-1	Baxter, Robin	27,150	6,600	27,150	0	210	1			1- 40-12
32.067-2-2	Spencer, Michael	62,400	10,500	62,400	0	210	1			1- 81-15

Parcel Id	Name	2013	2014		Res Pct	Prp Cls	O C	R S	T C	Account Nbr
		Total Av	Land Av	Total Av						
32.067-2-3	Spencer, Michael	6,300	6,300	6,300	0	311	1			1- 89- 5
32.067-2-8	Eurto, Tobias A.	60,300	6,700	60,300	0	210	1			1- 37-13
32.067-2-9	Volz, Robert E.	38,800	6,000	38,800	0	210	1			1- 68- 9.2
32.067-3-2	Northern Machining, Inc	4,400	4,400	4,400	0	311	1			1- 49-11
32.067-3-4	Marcellus Gas Corp	25,000	10,300	25,000	0	432	1			1- 89-11
32.067-3-5	Bond, Walter J.	37,000	5,600	37,000	0	210	1			1- 16- 6
32.067-3-6	Molnar, George W (LU)	24,800	4,000	24,800	0	210	1			1- 70- 5
32.067-3-7	Molnar, Nina R (LU)	32,200	5,600	32,200	0	210	1			1- 70- 4
32.067-3-8	Alford, Sandra R.	100,600	6,600	100,600	33	414	1			1- 69-10
32.067-3-9	Alford, Sandra R.	8,300	6,300	8,300	0	449	1			1- 69-14
32.067-3-10.1	Ashley, Ted F.	19,140	10,100	19,140	0	484	1			1- 69- 1
32.067-3-10.2	Northern Machining Inc	168,400	19,700	168,400	0	484	1			
32.067-3-11	Ramsdell, Matthew J.	50,200	6,500	50,200	79	210	1			1-101- 8
32.067-3-12.2	Goodspeed, Larry Jr.	27,900	4,300	27,900	0	210	1			1- 68-15.2
32.067-3-13	LaBarge, Lawrence W.	51,700	6,300	51,700	0	210	1			1- 27-13
32.067-3-14	Dyke, William F.	40,300	6,400	40,300	0	210	1			1- 86-10
32.067-3-15	Emlaw, Kevin J (LU)	29,800	3,800	29,800	0	210	1			1- 82- 6
32.067-3-16	Frego, Charles T.	83,300	6,300	83,300	0	210	1			1-110- 1
32.067-3-17	Blair, Martin S II	50,000	3,600	50,000	0	210	1			1- 98-13
32.067-3-18	Bradish, Matthew G.	42,600	4,300	42,600	0	210	1			1- 39- 3
32.067-3-19	Hall, Terry A.	40,000	4,300	40,000	0	280	1			1- 61-13 &
* 32.067-3-20	Pircsuk, James	37,600	4,300	37,600	0	210	1			1- 52- 4
32.067-3-20.1	Pircsuk, James		9,000	37,600	0	210	1			1- 52- 4
32.067-3-21	Taylor, Darren W.	31,200	4,400	31,200	0	210	1			1- 68- 8
* 32.067-3-22.11	Pircsuk, James L.	4,500	4,500	4,500	0	314	1			1- 68-12
32.067-3-22.12	Bartholomew, Anne	22,740	2,040	22,740	0	210	1			
32.067-4-1	LaVigne, Kenneth	41,700	3,000	41,700	0	210	1			1- 70-13
32.067-4-2	LaVigne, Kenneth	40,000	6,600	40,000	0	433	1			1- 70-14
32.067-4-3	Lavigne, Kenneth	32,100	4,400	32,100	0	210	1			1- 70- 6
32.067-4-4	Mitchell, Dorothy (LU)	25,000	4,400	25,000	0	210	1			1- 80- 1
32.067-4-5	Sharlow, Bradford K. Jr.	63,300	5,500	63,300	0	210	1			1- 68-11
* 32.067-4-6.1	Davis, Norma	33,300	5,800	33,300	0	210	1			1- 22-15.1
32.067-4-6.2	Emlaw, Michael A.	26,700	4,900	26,700	0	210	1			1- 22-15.2
32.067-4-6.11	Tipping, Katherine		5,800	33,300	0	210	1			1- 22-15.1
32.067-4-6.12	Lustyik, Donald G.		3,000	6,000	0	220	1			
32.067-4-7	Szafranski, Nancy	54,700	5,100	54,700	0	210	1			1-122- 3
32.067-4-8	Labarre, Joanne	31,300	4,000	31,300	0	210	1			1- 76- 3

Parcel Id	Name	2013	2014		Res Pct	Prp Cls	O C	R S	T C	Account Nbr
		Total Av	Land Av	Total Av						
32.067-4-9	Shoen, Shirley A.	42,600	5,700	42,600	0	210	1			1- 55-10
32.067-4-10	Clark, Jason Arthur	60,400	5,700	60,400	0	220	1			1- 23-15
32.067-4-11	Hamilton, Curtis R. Jr.	45,900	5,600	45,900	0	210	1			1-52-13
32.067-4-12	Bond, Mark O.	49,100	5,600	49,100	0	210	1			1- 51-12
32.067-4-13	Conte, Roger P (LC)	23,000	4,900	23,000	0	210	1			1- 51-11
32.067-5-1	Colbert, David	76,900	5,900	76,900	0	210	1			1- 61-15
32.067-5-2	Akins, Wade E.	52,800	6,500	52,800	0	210	1			1- 63-15
32.067-5-3	Bond, Steven J.	36,500	4,800	36,500	0	220	1			1- 13-13
32.067-5-4	Halverson, Frank (Estate)	35,000	4,000	35,000	0	210	1			1- 50- 9
32.067-5-5	Halvorsen, Calvin D.	1,000	1,000	1,000	0	311	1			1- 50- 8
32.067-5-6	Gonyea, Maureen	35,000	5,700	35,000	0	210	1			1- 45-14
32.067-5-7	Logan, Sharon	72,000	5,800	72,000	0	210	1			1-105- 1
32.067-5-8	Shoen, Clyde J.	22,000	5,500	22,000	0	210	1			1-130- 8
32.067-5-9	Halvorsen, Donald (Estate)	48,800	3,700	48,800	0	210	1			1- 50- 7
32.067-5-10	Emlaw, Kevin J.	30,000	4,000	30,000	0	312	1			1-118- 4
32.067-5-11	Todd, Lowell	33,900	4,300	33,900	0	210	1			1-116- 1
32.067-6-1	Alford, Sandra	5,000	5,000	5,000	0	330	1			1- 69-11
32.067-6-2	Smith, Margaret (LU)	242,200	10,700	242,200	6	486	1			1-108- 9
32.067-6-3	Sweet, Tammy K.	66,700	5,100	66,700	0	210	1			1-108- 8
32.067-6-4.1	Smith, Margaret (LU)	19,900	4,200	19,900	0	312	1			1- 72- 3
32.067-6-4.2	Ruddy, Joseph	102,400	6,200	102,400	0	210	1			
32.067-6-5	Davey Tyo, Bonnie	143,700	6,400	143,700	50	210	1			1-118- 5
32.067-6-6	Hughes, Brent S.	54,400	6,100	54,400	0	210	1			1- 55- 8
32.067-6-7	Despaw, Howard	41,000	4,500	41,000	0	210	1			1-124- 4
32.067-6-8	Byrne, Mary Jane T.	42,000	5,000	42,000	0	210	1			1- 77-15
32.067-6-9.1	Byrne, Mary Jane	72,000	5,000	72,000	0	210	1			1-130-12
32.067-6-10	Ayotte, Christine	54,000	5,300	54,000	0	270	1			1- 61- 4
32.067-6-12	Benway, Betty Jane (LU)	39,400	5,000	39,400	0	210	1			1-88-6
32.075-1-2	Hamm, Zechariah M (LC)	26,100	5,300	5,300	0	311	1			1- 20- 8
32.075-1-3	Martinez, Charlene (Estate)	6,500	6,500	6,500	0	311	1			1- 18-12
32.075-1-4	Richards, John	45,000	5,000	45,000	0	210	1			1- 98-10
32.075-1-5	Wolfe, Francis J.	45,000	5,000	45,000	0	210	W 1			1-128-13
32.075-1-6	Wolfe, Francis	5,700	4,700	5,700	0	312	W 1			1- 75- 2
32.075-1-7	Talcott, Carl L.	37,700	6,400	37,700	0	210	W 1			1-114-13
32.075-1-8	Martin, Tracy M.	30,750	6,300	30,750	0	210	W 1			1- 44- 7
32.075-1-9	Despaw, Terry L.	43,200	6,700	43,200	0	210	W 1			1- 56- 1
32.075-1-10	Haggett, Lawrence	33,800	6,400	33,800	0	210	1			1- 93- 4

Parcel Id	Name	2013	2014		Res Pct	Prp Cls	O C	R S	T C	Account Nbr
		Total Av	Land Av	Total Av						
32.075-1-11	Pavone, Nicholas A.	51,000	6,000	51,000	0	210	1			1- 76- 4
32.075-1-12	Farnsworth, Jack L.	46,700	6,600	46,700	0	210	1			1- 76- 7
32.075-1-13	Fogarty, Joseph M.	52,800	9,300	52,800	0	210	1			
32.075-2-4	Matthie, Keith B.	59,000	5,600	59,000	0	210	1			1-106- 7
32.075-2-5	Emlaw, Harold P (LU)	80,000	5,600	80,000	0	210	1			1- 37- 4
32.075-2-6	Pressey, Molly	41,400	6,800	41,400	0	210	1			1- 24- 9
32.075-2-7.1	Emlaw, Dale	89,000	8,400	89,000	0	210	1			1- 37- 3
32.075-2-9.1	Emlaw, Ricky H.	63,100	10,900	63,100	0	210	1			1- 37- 7
32.075-2-10	Town of Norfolk	400	400	400	0	314	8			8-137- 5
32.075-3-1.11	Amo, Shirley Living Trust	70,750	3,400	70,750	0	210	1			1- 48- 8
32.075-3-2	Todd, Lowell	6,100	5,900	6,100	0	312	1			1- 29-10
32.075-3-3	Todd, Lowell H.	9,000	7,900	9,000	0	312	1			1- 20- 3
32.075-3-4	Pressey, Molly Ann	7,700	7,700	7,700	0	311	1			1- 95- 9
32.075-3-5	Emlaw, Christopher E.	65,600	6,200	65,600	0	210	1			1-112- 4
32.075-3-6.1	Emlaw, Christopher E.	10,100	4,100	10,100	0	312	1			1-112- 5
32.075-3-6.2	North, Joseph M.	54,400	5,900	54,400	0	210	1			
32.075-3-7	Shaw, Jerome A.	52,200	6,200	52,200	0	210	1			1- 18- 5
32.075-3-8	Clark, Arthur C.	4,100	4,100	4,100	0	314	1			1-118- 6
32.075-3-9	Clark, Arthur C.	85,600	6,600	85,600	0	210	1			1- 21-14
32.075-3-10.2	Simpson, Steven D.	112,500	6,400	112,500	0	210	1			1-68-13.1
32.075-3-10.111	Richards, Mark W.	113,600	4,400	113,600	0	210	1			1- 68-13.1
32.075-3-11.1	Barlow, Robert W.	79,700	5,800	79,700	0	210	1			1- 10-10
32.075-3-12	Yaddow, William H.	82,000	5,900	82,000	0	210	1			1- 39-12
32.075-3-13	Schaffer, John T.	75,900	6,000	75,900	0	210	1			1-109- 5
32.075-3-14	Svarczkopf, Randy S.	75,000	6,100	75,000	0	210	1			1- 43- 4
32.075-3-15	Reimer Robinson, Betty	75,000	6,100	75,000	0	210	1			1-100- 3
32.075-3-16	Molnar, Nina	84,000	6,100	84,000	0	210	1			1- 80- 8
32.075-3-17	Baxter, Dale J.	71,000	5,100	40,000	0	210	1			1-111- 9
32.075-3-18	Wunder, Julie A.	58,600	5,300	58,600	0	210	1			1- 25- 3
32.075-3-19.1	Saunders, Harry A.	71,800	6,200	71,800	0	210	1			1- 94-10
32.075-3-20.11	Baker, Donald A.	82,000	6,000	82,000	0	210	1			1-113- 4
32.075-3-21.1	Clark, Donald	75,100	6,000	75,100	0	210	1			1- 24- 1
32.075-3-22	Bond, Leo	85,700	6,100	85,700	0	210	1			1- 16- 3
32.075-3-23	Haggett, Lawrence (LU)	80,000	6,100	80,000	0	210	1			1- 49-12
32.075-3-24	Lawrence, William	85,000	6,100	85,000	0	210	1			1- 71- 3
32.075-3-25	Fregoe, Cathy J.	59,200	7,600	59,200	0	210	1			1- 58-13
32.075-3-26	Parsons, John W.	87,800	6,400	87,800	0	210	1			1-118- 8

Parcel Id	Name	2013	2014		Res Pct	Prp Cls	O C	R S	T C	Account Nbr
		Total Av	Land Av	Total Av						
32.075-3-27.1	Felix, Gale R.	77,900	6,200	77,900	0	270	1			1- 27- 8
32.075-3-27.2	Parsons, John W.	2,000	2,000	2,000	0	311	1			
32.075-3-28	Planty, Christopher G.	41,300	4,100	41,300	0	210	1			1- 19-13
32.075-3-29	Emlaw, Ronald L.	19,000	3,400	19,000	0	210	1			1-104- 7
32.075-4-1	Brown, Athel H.	35,000	12,200	35,000	0	210	1			1- 6- 4
32.075-4-2	Gilman, Sandra M.	225,000	17,800	225,000	0	416	1			1- 92-14 &
32.075-4-4	Gravlin, Randy	34,800	7,400	34,800	0	210	1			1- 83- 8
32.075-4-5	Woods, Dale P. Sr.	29,100	8,300	29,100	0	431	1			1- 92-14.2
33.001-1-2	Eurto, John	1,500	1,500	1,500	0	314	1			1- 37-14
33.001-1-3.2	Shantie, Gene	7,500	7,500	7,500	0	322	1			1- 31- 5.2
33.001-1-3.11	Shantie, Gene C.	55,600	19,600	55,600	0	240	1			1- 31- 5.11
33.001-1-3.12	Langevin, Lynn	9,700	6,000	9,700	0	312	1			1- 31-5.12
33.001-1-5	Ladue, Shawn J.	18,800	14,800	18,800	0	270	1			1- 55-11
33.001-1-6	Shantie, Gene	5,000	5,000	5,000	0	311	1			1- 57- 3
33.001-1-7	Town Of Norfolk	12,300	12,300	12,300	0	852	8			8-136-11
33.001-1-8	Town of Norfolk	5,900	5,900	5,900	0	314	8			8-137- 9
33.001-1-9	Sweeney, Scott	69,000	8,200	69,000	0	210	1			1- 35-11
33.001-1-10	Jones, Robert W.	6,200	6,200	6,200	0	322	1			1- 56-12
33.001-1-11.1	Crump, Thomas J. Jr.	77,100	6,900	77,100	0	210	1			1- 74-15
33.001-1-12	Blair, Carl J.	29,600	9,600	29,600	0	210	1			1- 14-10
33.001-1-13.2	Miller, James R.	19,800	19,800	19,800	0	323	1			1- 14-11.2
33.001-1-13.32	Dodson, Gerald W.	73,100	13,400	73,100	0	210	1			1- 14-11.12
33.001-1-13.111	Crump, Donna M.	9,100	9,100	9,100	0	322	1			1- 14-11.11
33.001-1-13.312	Wilcox, Timothy A.	19,200	14,200	19,200	0	270	1			
33.001-1-14	Miller, James R.	1,700	1,700	1,700	0	322	1			1- 14- 6
33.001-1-16	Fong, Soo Har	17,200	17,200	17,200	0	322	1			1- 76- 9
33.001-1-17	Wing Farm Inc	12,400	12,400	12,400	0	322	1			1-124-10
33.001-1-18.1	McClure, Larry	123,000	16,850	123,000	0	240	1			1- 33-12.1
* 33.001-1-18.2	Mcclure, Larry	9,700	9,700	9,700	0	323	1			1- 33-12.2
33.001-1-18.21	Mcclure, Larry		9,700	9,700	0	323	1			1- 33-12.2
33.001-1-18.22	Norfolk Rod & Gun Club, Inc		3,000	3,000	0	314	1			
33.001-1-19	Cote, John	4,700	4,700	4,700	0	314	1			1- 65-10
33.001-1-22.2	McGrath, Kenneth J.	50,840	20,140	50,840	0	271	1			1- 60- 1.2
33.001-1-22.3	Van Kennen, Gary	48,900	10,900	48,900	0	210	1			1- 60- 1.3
33.001-1-22.4	McNamara, Colleen	79,200	11,500	79,200	0	210	1			1- 60- 1.4
33.001-1-22.111	McNamara, Colleen	17,300	17,300	17,300	0	322	1			1- 60- 1.1
33.001-1-23.1	Bixby Cemetery	11,300	8,100	11,300	0	695	8			8-139- 4

Parcel Id	Name	2013	2014		Res Pct	Prp Cls	O C	R S	T C	Account Nbr
		Total Av	Land Av	Total Av						
33.001-1-23.2	Bixby Cemetery	10,300	10,300	10,300	0	695	8			8-139- 3
33.001-1-24	Norfolk Rod & Gun Club	85,000	63,800	85,000	0	557	8			1- 85- 5
33.001-1-25	Town of Norfolk	6,500	6,500	6,500	0	314	8			1-122- 7
33.001-1-26.1	Curran Logging Inc	5,900	5,900	5,900	0	105	1			1- 56-13.1
33.001-1-26.2	Old Order Amish Cemetery Assoc	7,200	7,200	7,200	0	695	8			1- 56-13.2
33.001-1-26.31	McConnohie, Larry Robert	8,700	8,700	8,700	0	105	1			1- 56-13.3
33.001-1-26.32	Benway, Gilbert	3,500	3,500	3,500	0	323	1			
33.001-1-27	Miller, James R.	48,500	18,800	48,500	0	240	1			
33.001-1-29	Benway, Gilbert A.	2,800	2,800	2,800	0	321	1			
33.001-1-30	Norfolk Rod & Gun Club, Inc	12,900	12,900	12,900	0	105	8			
33.001-1-31	Matthews, Jeanna	4,300	4,300	4,300	0	105	1			
33.001-1-32	Kokinda, Adam J.	30,500	30,500	30,500	0	322	1			1- 33-14
33.001-2-1	Brown, Robert W.	135,000	19,700	135,000	1	240	1			1- 56-11
33.001-2-2.1	LaBarge, Donald H.	84,700	14,700	84,700	0	240	1			1-129-14
33.001-2-2.2	Seaway Timber Harvesting, Inc	24,100	24,100	24,100	0	321	1			
33.001-2-4.11	Prunner, Diana L.	47,400	6,300	47,400	80	210	1			1- 28- 5
33.001-2-6.2	Giametta, Anthony	6,300	6,300	6,300	0	314	1			1- 31- 4.2
33.001-2-6.3	Giametta, Anthony	6,300	6,300	6,300	0	314	1			1- 31- 4.3
33.001-2-6.12	Seaway Timber Harvesting Inc	17,500	17,500	17,500	0	720	1			1- 31- 4.12
33.001-2-6.111	Cooney, Ann M.	70,500	12,400	70,500	0	210	1			1- 31- 4.11
33.001-2-7	Wing Farm Inc	121,200	70,500	121,200	0	240	1			1-124- 8.1
33.001-2-8	Dominique, Paul	16,800	16,800	16,800	0	105	1			1- 65-15
33.001-2-9	Wells, Kester L.	86,000	32,200	86,000	0	240	1			1-122- 8
33.001-2-10	Wells, Kester	6,000	5,500	6,000	0	312	1			1- 97-12
33.001-2-11.11	Seaway Timber Harvesting Inc	22,000	22,000	22,000	0	321	1			1- 66- 1.1
33.001-2-11.12	Dominique, Paul	27,700	5,700	27,700	0	112	1			
33.001-2-12.1	Piche, Cathy C.	6,000	6,000	6,000	0	322	1			1- 26-11
33.001-2-13.2	Orologio, Timothy J.	16,000	6,000	16,000	0	240	1			
33.001-2-15	Willard, Carol	1,800	1,800	1,800	0	322	1			1-113- 2
33.001-2-16	Miller, James R.	86,800	35,300	86,800	0	112	1			1- 95- 5
33.001-2-17	Conte, Roger	68,900	24,500	68,900	0	240	1			1- 31- 2
33.001-2-19	Eurto, John	40,300	5,900	40,300	0	210	1			1- 37-15
33.001-2-20	Adams, Nancy	23,600	7,700	23,600	0	270	1			1- 56-14.2
33.001-2-21	Conte, Matthew	65,000	9,800	65,000	0	210	1			1- 56-14.1
33.001-2-22.2	Monroe, Kevin	16,500	8,700	16,500	0	312	1			
33.001-2-22.12	McDonald, Darrel L.	85,300	12,800	85,300	0	270	1			
33.001-2-22.111	Norfolk Rod & Gun Club, Inc	9,900	9,900	9,900	0	557	8			1-103-10

Page Totals	Parcels	37	1,317,700	563,600	1,317,700					
--------------------	----------------	----	-----------	---------	-----------	--	--	--	--	--

Parcel Id	Name	2013	2014		Res Pct	Prp Cls	O C	R S	T C	Account Nbr
		Total Av	Land Av	Total Av						
33.001-2-22.112	McGinnis, Richard D.	89,400	20,300	89,400	0	112	1			
33.001-2-23	Wing Farm Inc	52,600	8,200	52,600	0	210	1			1-124- 8.2
33.001-2-25	Sipos, Andrew C.	43,900	12,300	43,900	0	210	1			
33.001-2-26	Gushlaw, Gary R.	20,500	20,500	20,500	0	322	1			
33.001-2-27	Sipos, John S.	16,900	11,900	16,900	0	270	1			
33.001-2-28	Phillips, Ethan K. Jr.	88,580	21,280	88,580	0	240	1			1- 86- 4
33.002-1-1.12	Sipos, Andrew C.	19,900	19,900	19,900	0	322	1			
33.002-1-1.111	Conte, Roger	2,600	2,600	2,600	0	314	1			1-108- 4
33.002-1-1.113	Francis, Cynthia J.	91,300	34,400	91,300	0	240	1			
33.002-1-2	New York State Reforestation	83,800	83,800	83,800	0	941	3			0160005
33.002-1-3.1	Goodspeed, Eric	2,000	2,000	2,000	0	322	1			1-122- 9
33.002-1-3.2	Goodspeed, Ricky L.	1,600	1,600	1,600	0	314	1			
33.002-1-3.3	Smith, Philip R.	1,600	1,600	1,600	0	314	1			
33.002-1-4.1	Seaway Timber Harvesting Inc	46,500	46,500	46,500	0	321	1			1- 74- 8
33.002-1-4.2	Gardner, Emily E.	89,500	6,000	89,500	0	210	1			
33.002-1-5.2	Lasiege, Keith R.	8,000	6,300	6,300	0	323	1			
33.002-1-5.11	Schwartz, Ben (Etal)	20,000	20,000	20,000	0	105	1			1- 36- 8
33.002-1-5.12	Robertson, Ray I A (LU)	10,000	10,000	10,000	0	322	1			
33.002-1-6	Orologio, Thomas A.	30,000	7,000	30,000	0	210	1			1- 96-13
33.002-1-7	Carson, Agatha P (LU)	49,400	8,400	49,400	0	210	1			1- 21- 9
33.002-1-8.1	Carson, Duane G.	68,800	24,100	68,800	0	240	1			1-128-14
33.002-1-9	Labar, Earl Fred	13,000	11,800	13,000	0	270	1			1- 61- 6
33.002-1-10	Lasiege, Keith	72,200	12,000	72,200	0	270	1			1- 67-14
33.002-1-11	Lasiege, Keith	51,600	11,400	51,600	0	210	1			1- 56- 2
33.002-1-13	New York State Reforestation	23,600	23,600	23,600	0	941	3			0150001
33.002-1-14.1	Seaway Timber Harvesting Inc	17,400	17,400	17,400	0	105	1			1- 66-1.2
33.002-1-27.1	Brookdale Cemetery	5,200	5,200	5,200	0	695	8			
33.003-1-2	Martin, John W.	36,600	36,600	36,600	0	322	1			1- 74- 1
33.003-1-3.11	Davey, Richard J. Sr.	19,100	19,100	19,100	0	311	1			1- 29-13.1
33.003-1-3.12	Brothers, Lynn M.	17,800	12,800	17,800	0	270	1			
33.003-1-3.13	Davey, Richard	8,700	8,200	8,700	0	312	1			
33.003-1-3.22	King, Lorraine M.	66,200	9,000	66,200	0	210	1			
33.003-1-3.211	King, Alice J (LU)	64,000	12,000	64,000	0	240	1			1- 29-13.2
33.003-1-3.212	King, Alice J (LU)	9,500	9,500	9,500	0	322	1			
33.003-1-4.1	Martin, Daryl W.	30,100	16,600	30,100	0	240	1			1-130- 1
33.003-1-5.111	Oakes, Barbara E (LU)	12,500	7,500	12,500	0	270	1			1- 85-13
33.003-1-7.1	Morawski, Christopher	10,600	10,600	10,600	0	322	1			1-130- 9.1

Parcel Id	Name	2013	2014		Res Pct	Prp Cls	O C	R S	T C	Account Nbr
		Total Av	Land Av	Total Av						
33.003-1-7.2	Morse, Edward W. Jr.	53,200	20,700	53,200	0	112	1			1-130- 9.2
33.003-1-8	Murray, Michael A.	5,300	5,300	5,300	0	314	1			1- 83- 5
33.003-1-9	Lashway, Eugene W. Jr.	55,700	7,900	55,700	0	210	1			1- 28- 6
33.003-1-10	Morse, Jerry L.	30,300	8,700	30,300	0	210	1			1- 94-13
33.003-1-11.1	Warner, Barbara A.	60,200	12,200	60,200	0	210	1			1-121-10
33.003-1-13	Heinick, David	77,200	7,600	77,200	0	210	1			1-121- 2
33.003-1-14	Pollock, Edna (Trust)	65,700	7,600	65,700	0	210	1			1- 94- 6
33.003-1-15.1	Jenkins, Diana M.	5,600	5,600	5,600	0	322	1			1- 54-15
33.003-1-15.2	Jenkins, Shawn M.	77,200	10,000	77,200	0	210	1			
33.003-1-16	Martin, John W.	16,000	16,000	16,000	0	323	1			1- 73-13
33.003-1-17	Tallman, Joseph C.	37,800	6,400	37,800	0	270	1			
33.003-1-18	Martin, Dr Elda S (Etal)	27,500	27,500	27,500	0	323	1			1- 73-12
33.003-1-20.1	Scanlon, Brenda A.	50,600	7,300	50,600	0	270	1			1- 8- 7
33.003-1-21.11	West, Rita A.	44,000	4,000	44,000	0	270	1			
33.003-1-22.11	Johnston, Edward C (Etal)	21,000	21,000	21,000	0	322	1			1- 54- 2.1
33.003-1-23	Doran, Robert W. Jr.	91,800	13,600	91,800	0	280	1			1- 24-11
33.003-1-24	Woodall, Allen W.	77,800	11,700	77,800	0	210	1			1-125-11
33.003-1-25.2	Robinson, Charles J.	210,000	11,700	210,000	0	210	1			
33.003-1-25.12	Barlow, Nancy A.	40,600	11,400	40,600	0	210	1			
33.003-1-25.112	Doran, Robert	6,000	6,000	6,000	0	314	1			
33.003-1-26	Wood, Raymond	8,700	8,700	8,700	0	314	1			1- 33-13
33.003-1-28.2	Barrett Paving Materials, Inc	13,500	13,500	13,500	0	322	1			
33.003-1-28.3	Margittay, John P.	250	250	250	0	322	1			
33.003-1-29	Barrett Paving Materials, Inc	26,200	26,200	26,200	0	720	1			
33.003-1-30	West, James S. Sr.	31,000	31,000	31,000	0	322	1			1- 25- 2
33.003-1-32.1	West-King, Rita	41,300	7,700	41,300	0	210	1			
33.003-1-34	Doran, Robert	3,000	3,000	3,000	0	321	1			
33.003-2-2	Quant, Thomas W.	43,000	6,500	43,000	0	210	1			1- 27-15
33.003-2-3.11	Nichols, Pamela L.	113,600	98,300	113,600	0	210	1			1-129- 2
33.003-2-4.1	Young, Tonya M.	119,200	71,100	119,200	0	240	1			1- 86- 5
33.003-2-5	Young, Chad M.	6,900	6,900	6,900	0	314	1			1-114- 9
33.003-2-6.2	Wilson, Henry Michael	35,100	7,200	35,100	0	210	1			
* 33.003-2-6.11	Wilson, Henry (Estate)	70,100	21,100	70,100	0	210	1			
33.003-2-6.12	Skeels, Ryan D.	22,200	7,200	22,200	0	270	1			
33.003-2-6.111	Wilson, Henry Michael		21,100	70,100	0	210	1			
33.003-2-6.112	Skeels, Ryan D.		4,000	4,000	0	314	1			
33.003-2-6.113	Skeels, Ryan D.		5,000	5,000	0	322	1			

Parcel Id	Name	2013	2014		Res Pct	Prp Cls	O C	R S	T C	Account Nbr
		Total Av	Land Av	Total Av						
33.003-2-6.114	Wilson, Philip E.		35,500	35,500	0	314		1		
33.003-2-9.1	Bisnett, Chester G.	113,000	15,000	113,000	0	240		1		1- 21-13
33.003-2-11.11	Daggett, Ronald T.	121,700	70,900	121,700	0	240		1		1- 55- 4.1
33.003-2-12.1	Sanborn, Ronald	65,900	11,400	65,900	0	210		1		1-102-12
33.003-2-13.1	Sanborn, Muriel T (LU)	43,200	17,100	43,200	0	240		1		1-102- 7
33.003-2-13.2	Sanborn, Amy L.	98,800	7,000	98,800	0	270		1		
33.003-2-14.2	Brothers, Phillip (LU)	6,100	6,100	6,100	0	314		1		8-136-15.2
33.003-2-15.2	Brothers, Phillip (LU)	101,400	11,400	101,400	0	444		1		1-102- 8.2
33.003-2-17	Colbert, Robert D.	10,600	10,600	10,600	0	322		1		
33.003-2-18	Lashomb, David Allen	9,400	9,400	9,400	0	322		1		
33.003-2-19	Proper, Gary D.	12,900	12,900	12,900	0	322		1		1- 43- 3.1
33.003-2-20	Proper, Gary D.	103,000	8,500	103,000	0	210		1		1- 43- 3.2
33.004-1-1	Prentice, Peter M.	7,300	7,300	7,300	0	323		1		1-120-11
33.004-1-2	Prentice, Peter	7,200	7,200	7,200	0	323		1		1- 36-10
33.004-1-3.11	Markham, Sheila G.	53,000	26,600	53,000	84	114		1		1- 77- 1
33.004-1-4	Arquette, Gordon	65,400	12,000	65,400	0	210		1		1- 7-14
33.004-1-5.1	Miller, Hugh Paul	63,100	8,500	63,100	0	270		1		1- 79-13
33.004-1-5.2	Babcock, Juanita A (Trust)	73,400	35,800	73,400	0	112		1		
33.004-1-6.1	Cota, Francis R.	11,800	11,800	11,800	0	311		1		1- 25-15.1
33.004-1-7	Cota, Francis	55,000	10,900	55,000	0	270		1		1- 26- 1
33.004-1-8.1	Mason, Wesley A Sr (LU)	46,400	7,700	46,400	0	270		1		1- 25-15.2
33.004-1-10.11	Huto, Keri A.	33,200	8,200	33,200	0	270		1		1- 26- 2
33.004-1-10.12	Robinson, Irving F.	87,000	9,300	87,000	0	270		1		
33.004-1-14	Lashomb, David A.	5,200	5,200	5,200	0	323		1		
42.002-1-1.1	Dufore, Daniel A.	1,290	1,290	1,290	0	312		1		1- 13- 1
42.002-1-1.2	Dufore, Daniel A.	105,000	13,500	105,000	0	210		1		
42.002-1-1.3	Howard, Michael W.	100,000	15,900	100,000	0	210		1		
42.002-1-2.2	Wagstaff, Randolph J. Jr.	102,700	9,300	102,700	0	210		1		
42.002-1-2.11	Wagstaff, Charles H.	10,600	10,600	10,600	0	314		1		
42.002-1-2.12	Wagstaff, Randolph J.	3,000	3,000	3,000	0	314		1		
42.002-1-3	Wagstaff, Charles H.	27,900	8,600	27,900	0	210		1		1-125- 7
42.002-1-4	Wolfe, John H. III.	140,700	15,000	140,700	0	210		1		1-125- 5
* 42.002-1-5	Wolfe, John H Jr (LU)	36,700	11,600	36,700	65	240		1		1-125- 4
42.002-1-5.1	Wolfe, John H III		3,000	3,000	0	322		1		1-125- 4
42.002-1-5.2	Wagstaff, Charles H.		2,000	2,000	0	314		1		
42.002-1-5.3	Graber, David & Margaret		20,000	50,000	0	240		1		
42.002-1-6	Wagstaff, Rose (LU)	60,700	11,900	60,700	0	210		1		1-120-15

Parcel Id	Name	2013	2014		Res Pct	Prp Cts	O C	R S	T C	Account Nbr
		Total Av	Land Av	Total Av						
42.002-1-7	Wagstaff, Charles H.	70,600	40,600	70,600	0	240	1			1-131- 2.1
42.002-2-1./1	Barrett Paving Materials Inc	481,000	0	481,000	0	720	1			1- 10- 3
42.002-2-2	Barrett Paving Materials Inc	156,000	156,000	156,000	0	720	1			1- 10- 6
42.002-2-2./1	Barrett Paving Materials Inc	20,000	0	20,000	0	447	1			1-102- 1
42.002-2-3.21	Wing Family Trust	156,000	28,900	156,000	0	240	1			1-124-12.1
42.002-2-3.121	Fockler Living Trust	14,100	9,100	14,100	0	312	1			
42.002-2-3.122	LaPage, Wayne A. Jr.	48,100	8,700	48,100	0	210	1			
42.002-2-4	Fiacco, Robert J.	52,300	7,900	32,000	0	210	1			1- 71- 2
42.002-2-5.1	Graber, Jacob S.	7,700	7,700	7,700	0	322	1			1-116- 9.1
42.002-2-5.21	Graber, Jacob S.	129,800	20,500	129,800	0	240	1			1-116-9.2
42.002-2-6	McClure, Kern	65,200	15,900	65,200	0	240	1			1- 73-11
42.002-2-10	Erie Boulevard Hydropower	249,042	42,000	249,042	0	874	6 E			6-132- 9
42.002-2-11	Szabo, David A.	8,000	8,000	8,000	0	311	1			1-114-10
42.002-2-12	Stickney, Ronald F.	90,000	7,700	90,000	0	210	1			1- 74- 4.2
42.002-2-13	Stickney, Ronald F.	5,300	5,300	5,300	0	314	1			1- 74- 4.3
42.002-2-14	Fetterly, Robert	9,700	5,300	9,700	0	312	1			1- 32-10
42.002-2-15	Fetterly, Robert	38,400	4,400	38,400	0	210	1			1- 44- 5
42.002-3-1.11	Margittay, John	76,500	8,100	76,500	0	210	1			1- 73- 9
42.002-3-1.122	Margittay, John P. Jr.	82,500	6,400	82,500	0	210	1			
42.002-3-1.131	Margittay, John	140,450	32,450	140,450	0	240	1			
42.002-3-2.1	Burnap, Russell J.	11,100	4,700	11,100	0	210	1			1-126- 8
42.002-3-3.12	Burnap, Russell J.	82,300	24,000	82,300	0	240	1			
42.002-3-3.111	Waters, Roderick A.	36,900	36,900	36,900	0	322	1			1- 97- 4.1
42.002-3-3.112	Raab, Donna M.	85,800	12,900	85,800	0	210	1			
42.002-3-3.113	Margittay, John P. Jr.	1,000	1,000	1,000	0	314	1			
42.002-3-4	Mundy, Richard P.	70,500	11,800	70,500	0	210	1			1- 97- 4.2
42.002-3-5	RECA Limited Partnership	18,500	7,700	18,500	0	270	1			1- 15- 2
42.002-3-6	Cook, Brenda	19,200	6,400	19,200	0	270	1			1- 69- 9
42.002-3-7	Blair, Jody S.	30,600	25,600	30,600	0	270	1			1- 74- 3
42.002-3-8.1	Bosjolie, Brad A.	74,400	25,000	74,400	0	240	1			1- 35- 2
42.002-3-8.2	Scott, Tim	45,000	7,200	45,000	0	210	1			
42.002-3-9.1	Scott, Tim	6,300	6,300	6,300	0	314	1			1- 55-13.1
42.002-3-9.2	Stevens, Suzanne L.	40,000	13,900	40,000	0	210	1			1- 55-13.2
42.002-3-10	Village of Norwood Incorporate	9,000	9,000	9,000	0	323	1			8-139-14
42.002-3-12.1	Seaway Timber Harvesting, Inc	10,200	10,200	10,200	0	323	1			1- 80- 9
42.002-3-12.2	Gettmann, Gary K. II.	5,000	5,000	5,000	0	314	1			
42.002-3-12.3	Price, Lincoln Jason	7,500	7,500	7,500	0	314	1			

Parcel Id	Name	2013	2014		Res Pct	Prp Cls	O C	R S	T C	Account Nbr
		Total Av	Land Av	Total Av						
42.002-3-14	Fenton, Richard R.	55,000	15,100	55,000	0	240	1			1- 43- 9
42.002-3-15	Barrett Paving Materials Inc	19,700	19,700	19,700	0	720	1			1- 10- 4
42.002-3-16.2	Latimer, Deborah J.	72,500	9,700	72,500	0	210	1			
42.002-3-16.3	Babcock, David	74,300	7,600	74,300	0	210	1			
42.002-3-17.111	Mac Donald, Mary Jane	85,300	11,800	85,300	0	240	1			1- 72-14.1
42.002-3-17.112	Morris, Eric J.	10,000	10,000	10,000	0	323	1			
42.002-3-17.112/1	Verizon Wireless	161,700	0	161,700	0	831	6			
42.002-3-18	Richards, Steven T.	78,800	18,900	78,800	0	210	1			1-100-14.2
42.002-3-19	Hammond, Eric	26,600	26,600	26,600	0	323	1			1- 90- 8
42.002-3-21.11	Morris, Eric J.	73,500	24,900	73,500	0	240	1			1-116- 8
42.002-3-22.1	Gibson, William G.	65,100	9,600	57,400	0	210	1			1-124- 2
42.002-3-23.1	Norwood-Norfolk Central School	9,000,000	6,500	9,000,000	0	612	8			8-138- 5
42.002-3-24	Norwood-Norfolk Central School	9,400	9,400	9,400	0	591	8			8-138- 4
42.002-3-26	Ogdensburg Bridge & Port Auth	13,200	3,000	13,200	0	843	8			8-138-16
42.002-3-28.1	Margittay, John	17,000	17,000	17,000	0	323	1			
42.002-3-28.2	Barrett Paving Materials, Inc	9,000	9,000	9,000	0	323	1			
42.002-3-29	Bernard, Christopher A.	62,100	10,900	62,100	0	270	1			
42.002-3-30	Gettmann, Gary K.	23,700	23,700	23,700	0	311	1			1- 9-12
42.002-3-31	Gettmann, Gary K.	110,000	9,700	110,000	0	210	1			
42.002-3-32	Reed, Zachary M.	57,100	7,800	57,100	0	210	1			1- 73- 8
42.002-3-33	Margittay, John	250	250	250	0	105	1			
42.002-3-34	Barrett Paving Materials, Inc	3,800	3,800	3,800	0	311	1			
42.004-1-1	Gushlaw, Anthony P. Jr.	55,000	10,900	55,000	0	210	1			1- 2- 1
42.004-1-2	Tarallo, Geneth A (LU)	23,300	6,000	23,300	0	210	1			1- 92-12
42.004-1-3	Gonyou, Keith J. Jr.	8,300	8,300	8,300	0	314	1			1- 45-15
42.004-1-4.1	Barkley, Wendell D (LU)	68,200	8,000	68,200	0	210	1			1- 9-11
42.004-1-5.2	Macintire, William J.	69,100	15,100	69,100	0	210	1			
42.004-1-5.111	Regan, Andrew J.	55,200	7,000	55,200	0	210	1			1- 25-10PT
42.004-1-5.112	Young, Harry	4,500	4,500	4,500	0	314	1			
42.004-1-6	Arquiett, Trevor W.	75,000	11,600	75,000	0	210	1			1- 92- 9
42.004-1-7.11	CSX Transportation Inc	4,283,389	4,283,389	4,283,389	0	842	7			6-132-15
42.004-1-7.22	Common Field, Inc	17,600	17,600	17,600	0	323	1			
42.004-1-7.211	Young, Harry	93,700	20,600	93,700	0	240	1			
42.004-1-10	Arcadi, Nicholas W.	1,000	1,000	1,000	0	105	1			
42.004-1-11	Crowley, Edward P.	4,200	4,200	4,200	0	321	1			
42.004-1-12	Nigro, Louis	1,500	1,500	1,500	0	321	1			
42.004-1-13	Young, Joshua	122,900	15,100	122,900	0	210	1			
Page Totals	Parcels	37	14,910,939	4,669,739	14,903,239					

Parcel Id	Name	2013	2014		Res Pct	Prp Cls	O C	R S	T C	Account Nbr
		Total Av	Land Av	Total Av						
42.004-1-14	Young, Harry T.	10,000	10,000	10,000	0	314		1		
42.004-1-15	Young, Thomas C.	114,800	6,900	114,800	0	210		1		
42.004-1-16	Newtown, Jamie	1,350	1,350	1,350	0	321		1		
42.004-1-17	Arcadi, Nicholas W.	1,000	1,000	1,000	0	321		1		
42.050-2-1.1	Goodspeed, Charles W (LU)	54,700	7,800	54,700	0	210		1		1- 46- 4
42.050-2-2.1	Harvey, Ronald E (LU)	57,700	8,700	57,700	0	210		1		1- 99-15.1
42.050-2-3	Harvey, Ronald E (LU)	4,500	4,500	4,500	0	314		1		1- 99-14
42.050-2-4	Phillips, Darwin (LU)	11,100	6,100	11,100	0	270		1		1- 98-11
42.050-2-5	Prince, John E (Estate)	19,100	8,600	19,100	0	210		1		1- 53- 3
42.050-2-6	Joslin, Rebecca L.	22,000	6,100	22,000	0	210		1		1- 88-12
42.050-2-7	Henderson, Wayne	53,800	5,900	53,800	0	210		1		1- 53- 4
42.050-2-8	Jones, Kirk	68,100	7,100	68,100	0	210		1		1-125-10
42.050-2-9	Smith, Bernard	66,200	7,200	66,200	0	210		1		1-108-13
42.050-2-10	Swinyer, Francis J Jr	63,600	7,300	63,600	0	210		1		1- 25-14
42.050-2-11	Currier, Gerald T.	53,100	7,700	53,100	0	210		1		1- 54-13
42.050-2-12	Dumas, Paul J.	79,200	11,500	79,200	0	210		1		1- 41-11
42.050-2-13.1	Fiacco, Thomas Jr.	110,700	6,200	110,700	0	210		1		1- 94-12.1
42.050-2-14	Clark, Kelli M.	91,500	7,600	91,500	0	210		1		1- 80-10
42.050-2-15	Demo, Richard	74,100	7,900	74,100	0	210		1		1- 15- 3
42.050-2-16	Labar, Barry	77,000	9,800	77,000	0	210		1		1- 51- 7
42.050-2-17	Hartin, Anna M.	13,700	13,700	13,700	0	314		1		1- 51- 6
42.050-2-18	Markel, Wayne R.	29,300	8,900	29,300	0	210	W	1		1- 39- 1
42.050-2-19	Eckstein, Fred J.	32,000	8,900	32,000	0	210	W	1		1- 88- 4
42.050-2-20.1	Hotaling Lorren, David	13,500	13,500	13,500	0	314		1		1- 74- 4.1
42.050-2-20.2	Pruner, Jeremy K.	20,000	7,900	20,000	0	210		1		1- 74- 4.2
42.050-2-21	Besaw, John Leonard	5,400	5,400	5,400	0	314		1		1- 13- 7
42.050-2-22	Hotaling, Lorren David	17,100	9,100	17,100	0	210		1		1- 54-11
42.050-2-23	McClure, Kern K.	4,500	4,500	4,500	0	314		1		1- 74- 6
42.050-2-24.1	Ayotte, David	58,600	5,200	58,600	0	210		1		1-103- 3
42.050-2-26.11	Murphy, Jennifer L.	26,100	3,900	26,100	0	210		1		1- 64-13 &
42.050-2-26.21	Kocher, Ann	15,100	5,100	15,100	0	210		1		1- 64-13.2
42.050-2-27	Murphy, Fern	22,300	8,000	22,300	0	210		1		1- 49- 3
42.050-2-29	Vonhoffmann, Carol Anne	12,800	5,000	12,800	0	270		1		1- 49- 4
42.050-2-30.1	Allen, Frank R. Sr.	35,000	8,000	35,000	0	210		1		1- 55- 6
42.050-2-33.1	McClure, Kern K.	5,700	5,700	5,700	0	314		1		1- 95- 4
43.001-1-1	Hale Cemetery	7,300	7,300	7,300	0	695		8		8-139- 8
43.001-1-2.1	Margittay, John P. Jr.	8,600	8,600	8,600	0	105		1		1- 73-10

Parcel Id	Name	2013	2014		Res Pct	Prp Cls	O C	R S	T C	Account Nbr
		Total Av	Land Av	Total Av						
43.001-1-2.2	Margittay, John P Jr	10,700	10,700	10,700	0	720	1			
43.001-1-3.1	Jandreau, Irene	29,500	11,800	29,500	0	210	1			1- 57- 2
43.001-1-3.2	Jandreau, Lloyd E.	8,300	6,400	8,300	0	270	1			
43.001-1-4	Jandreau, Alexander	15,400	10,400	15,400	0	270	1			1- 56- 7
43.001-1-5	Young, Joshua	45,300	12,800	45,300	0	210	1			1- 55- 2
43.001-1-6	Rabideau, James W.	30,500	7,900	30,500	0	210	1			1- 65- 5
43.001-1-7	Huczel, Judith	93,500	17,800	93,500	0	240	1			1- 55- 3
43.001-1-8	Merrill, Peter L.	26,200	6,200	26,200	0	210	1			1- 14-15
43.001-1-9.2	Young, Joshua	27,700	7,700	27,700	0	270	1			1-129-12.2
43.001-1-9.11	Young, Joshua	5,000	5,000	5,000	0	311	1			1-129-12.1
43.001-1-9.12	Lashomb, Allan D.	130,300	34,700	130,300	0	240	1			
43.001-1-10.2	Germano, Kristie M.	47,600	7,700	47,600	0	210	1			1- 18- 6.2
43.001-1-10.11	Fregoe, Ray L.	95,000	16,100	95,000	0	120	1			1- 18- 6
43.001-1-10.12	Barlow, Richard	5,500	5,500	5,500	0	323	1			
43.001-1-10.13	Stewart, Robert	112,500	12,500	112,500	0	210	1			
43.001-1-11	Huczel, Judy	11,100	11,100	11,100	0	322	1			1- 55- 5
43.001-1-12	Malone, George H (LC)	17,500	12,500	17,500	0	210	1			1- 57- 4
43.001-1-13.1	Jandreau, Harley P (Estate)	36,500	23,500	36,500	0	240	1			1- 56-10.1
43.001-1-13.2	White, John	23,900	12,200	23,900	0	270	1			1- 56-10.2
43.001-1-14.21	Rowe, Marsha Ann	58,000	7,700	58,000	0	270	1			1-119- 3.2
43.001-1-14.31	Matott, Paul	45,800	7,200	45,800	0	270	1			1-119- 3.3
43.001-1-14.111	Shaw, Garry	134,500	42,000	134,500	0	240	1			1-119- 3.1
43.001-1-15	Fullerton, Kevin	80,940	10,940	80,940	0	270	1			1- 36- 7
43.001-1-16.1	Blair, Martin S. Sr.	112,300	39,100	112,300	0	240	1			1- 15- 1.1
43.001-1-16.2	Simmons, LeRoy J (LU)	22,500	11,500	22,500	0	270	1			1- 15- 1.2
43.001-1-17	Walker, Donald	86,600	32,000	86,600	0	240	1			1-121- 4
43.001-1-18	Barrett Paving Materials Inc	50,600	50,600	50,600	0	720	1			1- 10- 7
43.001-1-22	Blair, Martin	2,800	2,800	2,800	0	322	1			
43.001-1-23	Nelson, Casey	1,110	1,110	1,110	0	321	1			1- 99-19
43.001-1-24	Green, Jay	500	500	500	0	321	1			
43.001-1-26	Ruvalcaba, Barbara	770	770	770	0	314	1			
43.001-1-29	Trimboli, Thomas M.	170	170	170	0	314	1			
43.001-1-31	Breit, Jill R.	43,000	23,500	43,000	0	240	1			1- 60- 7.1
362.000-1	New York State Trans. Assmt.	0	0	0	0	993	3			
362.000-2	New York State Trans. Assmt.	0	0	0	0	993	3			
362.000-3	New York State Trans. Assmt.	0	0	0	0	993	3			
555.007-22-1	Time Warner- North Region	100,352	0	108,143	0	869	5			5-134- 1

Parcel Id	Name	2013	2014		Res Pct	Prp Cts	O C	R S	T C	Account Nbr
		Total Av	Land Av	Total Av						
555.008-22-1	Verizon New York Inc	3,840	0	3,492	0	866	5			5-134-2
555.008-22-2	Verizon New York Inc	47,356	0	43,064	0	866	5			5-134-3
555.008-22-3	Verizon New York Inc	375,433	0	341,406	0	866	5			5-134-3
555.009-22-3	Niagara Mohawk Power Corp	745,443	0	734,444	0	861	5 R			5-134-4.3
555.012-22-1	St Lawrence Gas Co	827,104	0	845,054	0	861	5			5-134- 7
555.012-22-1./01	St Lawrence County IDA		0	203,450	0	868	8			
555.020-22-1	SLIC Network Solutions Inc	124,801	0	337,140	0	836	5			
620.089-9999-127.480/1881	Town Of Massena	552,792	0	552,792	0	884	6			
620.089-9999-127.480/1882	Town Of Massena	139,947	0	139,947	0	884	6			6-132- 7. 2
620.089-9999-127.480/1883	Town Of Massena	6,997	0	6,997	0	884	6			6-132- 7. 3
620.089-9999-132.350/1001	Niagara Mohawk Power Corp	1,893,297	0	1,893,297	0	882	6			6-99-99
620.089-9999-132.350/1002	Niagara Mohawk Power Corp	503,282	0	503,282	0	882	6			1-99-998
620.089-9999-132.350/1011	Niagara Mohawk Power Corp	500,000	0	500,000	0	882	6			
620.089-9999-132.350/1021	Niagara Mohawk Power Corp	74,743	0	74,743	0	882	6			
620.089-9999-132.350/1031	Niagara Mohawk Power Corp	130,827	0	130,827	0	882	6			
620.089-9999-132.350/1041	Niagara Mohawk Power Corp	30,027	0	30,027	0	882	6			
620.089-9999-132.350/1051	Niagara Mohawk Power Corp	133,362	0	133,362	0	882	6			
620.089-9999-132.350/1881	Niagara Mohawk Power Corp	546,801	0	546,801	0	884	6			6-132- 7.11
620.089-9999-132.350/1882	Niagara Mohawk Power Corp	138,431	0	138,431	0	884	6			6-132- 8. 1
620.089-9999-132.350/1883	Niagara Mohawk Power Corp	6,922	0	6,922	0	884	6			6-132- 8. 2
620.089-9999-139.900/1777	St Lawrence Gas Co	829,329	0	829,329	0	883	6			
620.089-9999-139.900/2777	St Lawrence Gas Co	169,863	0	169,863	0	883	6			
620.089-9999-631.900/1881	Verizon New York Inc	170,720	0	148,422	0	836	6			6-132- 6
620.089-9999-631.900/1882	Verizon New York Inc	40,608	0	35,304	0	836	6			6-132- 1. 2
620.089-9999-631.900/1883	Verizon New York Inc	2,936	0	2,552	0	836	6			
Town Outside Village Totals	Parcels	2,624	162,189,205	30,093,039	164,454,673					
Town Grand Totals	Parcels	2,677	164,588,049	30,846,150	166,831,318					
Report Totals	Parcels	2,677	164,588,049	30,846,150	166,831,318					

STATE OF NEW YORK
 COUNTY - St Lawrence
 TOWN - Norfolk
 VILLAGE - Norwood
 SWIS - 406201

2 0 1 4 T E N T A T I V E A S S E S S M E N T R O L L
 T A X A B L E SECTION OF THE ROLL - 1
 THESE ASSESSMENTS ARE ALSO USED FOR VILLAGE PURPOSES
 TAX MAP NUMBER SEQUENCE
 UNIFORM PERCENT OF VALUE IS 082.00

PAGE 1
 VALUATION DATE-JUL 01, 2013
 TAXABLE STATUS DATE-MAR 01, 2014

TAX MAP PARCEL NUMBER	PROPERTY LOCATION & CLASS	ASSESSMENT	EXEMPTION CODE	VILLAGE	COUNTY	TOWN	SCHOOL
CURRENT OWNERS NAME	SCHOOL DISTRICT	LAND	TAX DESCRIPTION	TAXABLE VALUE			
CURRENT OWNERS ADDRESS	PARCEL SIZE/GRID COORD	TOTAL	SPECIAL DISTRICTS	ACCOUNT NO.			
***** 42.050-1-1 *****							
42.050-1-1	125 N Main St						1- 1-11
Clark Kelli Marie	311 Res vac land		VILLAGE TAXABLE VALUE		6,400		
Berry Leigh Christine	Norwood-Norfolk 406201	6,400	COUNTY TAXABLE VALUE		6,400		
7667 State Highway 56	385'wf	6,400	TOWN TAXABLE VALUE		6,400		
Norwood, NY 13668	FRNT 354.00 DPTH		SCHOOL TAXABLE VALUE		6,400		
	ACRES 7.40						
	EAST-0328459 NRTH-1736078						
	DEED BOOK 2005 PG-19747						
	FULL MARKET VALUE	7,805					
***** 42.050-1-3 *****							
42.050-1-3	132 N Main St						1- 2- 8
Boprey Michael L Jr	210 1 Family Res		Vet - Wart 41122	0	9,840	0	0
Boprey Jessica	Norwood-Norfolk 406201	6,400	Vet - Wart 41123	0	0	7,380	0
132 N Main Street	FRNT 121.00 DPTH 200.00	108,800	Vet - Wart 41127	4,920	0	0	0
Norwood, NY 13668	ACRES 0.56		Vet - Comb 41132	0	16,400	0	0
	EAST-0329060 NRTH-1736030		Vet - Comb 41133	0	0	12,300	0
	DEED BOOK 2012 PG-20601		Vet - Comb 41137	8,200	0	0	0
	FULL MARKET VALUE	132,683	Vet - Disa 41142	0	32,800	0	0
			Vet - Disa 41142	0	32,800	0	0
			Vet - Disa 41143	0	0	24,600	0
			Vet - Disa 41143	0	0	24,600	0
			Vet - Disa 41147	16,400	0	0	0
			Vet - Disa 41147	16,400	0	0	0
			Basic Star 41854	0	0	0	24,600
			VILLAGE TAXABLE VALUE		62,880		
			COUNTY TAXABLE VALUE		16,960		
			TOWN TAXABLE VALUE		39,920		
			SCHOOL TAXABLE VALUE		84,200		

STATE OF NEW YORK
 COUNTY - St Lawrence
 TOWN - Norfolk
 VILLAGE - Norwood
 SWIS - 406201

2 0 1 4 T E N T A T I V E A S S E S S M E N T R O L L
 T A X A B L E S E C T I O N O F T H E R O L L - 1
 T H E S E A S S E S S M E N T S A R E A L S O U S E D F O R V I L L A G E P U R P O S E S
 M A P S E C T I O N - 0 4 2
 S U B - S E C T I O N - 0 5 0
 U N I F O R M P E R C E N T O F V A L U E I S 0 8 2 . 0 0

PAGE 2
 VALUATION DATE-JUL 01, 2013
 TAXABLE STATUS DATE-MAR 01, 2014
 RPS150/V04/L015
 CURRENT DATE 5/01/2014

*** S P E C I A L D I S T R I C T S U M M A R Y ***

CODE	DISTRICT NAME	TOTAL PARCELS	EXTENSION TYPE	EXTENSION VALUE	AD VALOREM VALUE	EXEMPT AMOUNT	TAXABLE VALUE
------	---------------	---------------	----------------	-----------------	------------------	---------------	---------------

NO SPECIAL DISTRICTS AT THIS LEVEL

*** S C H O O L D I S T R I C T S U M M A R Y ***

CODE	DISTRICT NAME	TOTAL PARCELS	ASSESSED LAND	ASSESSED TOTAL	EXEMPT AMOUNT	TOTAL TAXABLE	STAR AMOUNT	STAR TAXABLE
406201	Norwood-Norfolk	2	12,800	115,200		115,200	24,600	90,600
	S U B - T O T A L	2	12,800	115,200		115,200	24,600	90,600
	T O T A L	2	12,800	115,200		115,200	24,600	90,600

*** S Y S T E M C O D E S S U M M A R Y ***

NO SYSTEM EXEMPTIONS AT THIS LEVEL

*** E X E M P T I O N S U M M A R Y ***

CODE	DESCRIPTION	TOTAL PARCELS	VILLAGE	COUNTY	TOWN	SCHOOL
41122	Vet - Wart	1		9,840		
41123	Vet - Wart	1			7,380	
41127	Vet - Wart	1	4,920			
41132	Vet - Comb	1		16,400		
41133	Vet - Comb	1			12,300	
41137	Vet - Comb	1	8,200			
41142	Vet - Disa	1		65,600		
41143	Vet - Disa	1			49,200	
41147	Vet - Disa	1	32,800			
41854	Basic Star	1				24,600
	T O T A L	10	45,920	91,840	68,880	24,600

STATE OF NEW YORK
 COUNTY - St Lawrence
 TOWN - Norfolk
 VILLAGE - Norwood
 SWIS - 406201

2 0 1 4 T E N T A T I V E A S S E S S M E N T R O L L
 T A X A B L E S E C T I O N O F T H E R O L L - 1
 T H E S E A S S E S S M E N T S A R E A L S O U S E D F O R V I L L A G E P U R P O S E S
 M A P S E C T I O N - 0 4 2
 S U B - S E C T I O N - 0 5 0
 U N I F O R M P E R C E N T O F V A L U E I S 0 8 2 . 0 0

PAGE 3
 VALUATION DATE-JUL 01, 2013
 TAXABLE STATUS DATE-MAR 01, 2014
 RPS150/V04/L015
 CURRENT DATE 5/01/2014

*** G R A N D T O T A L S ***

ROLL SEC	DESCRIPTION	TOTAL PARCELS	ASSESSED LAND	ASSESSED TOTAL	TAXABLE VILLAGE	TAXABLE COUNTY	TAXABLE TOWN	TAXABLE SCHOOL	STAR TAXABLE
1	TAXABLE	2	12,800	115,200	69,280	23,360	46,320	115,200	90,600

STATE OF NEW YORK
COUNTY - St Lawrence
TOWN - Norfolk
VILLAGE - Norwood
SWIS - 406201

2 0 1 4 T E N T A T I V E A S S E S S M E N T R O L L
T A X A B L E SECTION OF THE ROLL - 1
THESE ASSESSMENTS ARE ALSO USED FOR VILLAGE PURPOSES
TAX MAP NUMBER SEQUENCE
UNIFORM PERCENT OF VALUE IS 082.00
UNIFORM PERCENT OF VALUE IS 082.00

PAGE 4
VALUATION DATE-JUL 01, 2013
TAXABLE STATUS DATE-MAR 01, 2014

TAX MAP PARCEL NUMBER	PROPERTY LOCATION & CLASS	ASSESSMENT	EXEMPTION CODE	VILLAGE	COUNTY	TOWN	SCHOOL
CURRENT OWNERS NAME	SCHOOL DISTRICT	LAND	TAX DESCRIPTION	TAXABLE VALUE			ACCOUNT NO.
CURRENT OWNERS ADDRESS	PARCEL SIZE/GRID COORD	TOTAL	SPECIAL DISTRICTS				

42.058-1-1.1	119 N Main St						
Cline Max A	230 3 Family Res		VILLAGE TAXABLE VALUE	46,100			1- 3- 1
119 N Main St	Norwood-Norfolk 406201	7,300	COUNTY TAXABLE VALUE	46,100			
Norwood, NY 13668	FRNT 242.00 DPTH	46,100	TOWN TAXABLE VALUE	46,100			
	ACRES 3.90		SCHOOL TAXABLE VALUE	46,100			
	EAST-0328545 NRTH-1735570						
	DEED BOOK 2007 PG-436						
	FULL MARKET VALUE	56,220					

42.058-1-1.2	Off N Main St						
Cline Max A	314 Rural vac<10 - WTRFNT		VILLAGE TAXABLE VALUE	7,400			
119 North Main St	Norwood-Norfolk 406201	7,400	COUNTY TAXABLE VALUE	7,400			
Norwood, NY 13668	95'wf	7,400	TOWN TAXABLE VALUE	7,400			
	ACRES 3.30		SCHOOL TAXABLE VALUE	7,400			
	EAST-0328199 NRTH-1735792						
	DEED BOOK 2007 PG-436						
	FULL MARKET VALUE	9,024					

42.058-1-2	123 N Main St						
Burlingame Lucia	210 1 Family Res		VILLAGE TAXABLE VALUE	9,300			1- 2- 9
2 Clinton St	Norwood-Norfolk 406201	7,300	COUNTY TAXABLE VALUE	9,300			
Norfolk, NY 13667	FRNT 165.00 DPTH 264.00	9,300	TOWN TAXABLE VALUE	9,300			
	EAST-0328697 NRTH-1735732		SCHOOL TAXABLE VALUE	9,300			
	DEED BOOK 2009 PG-17857						
	FULL MARKET VALUE	11,341					

42.058-1-3	115 N Main St						
Akins David M	210 1 Family Res		VILLAGE TAXABLE VALUE	26,200			1- 3- 2
115 N Main St	Norwood-Norfolk 406201	5,900	COUNTY TAXABLE VALUE	26,200			
Norwood, NY 13668	FRNT 92.00 DPTH 266.00	26,200	TOWN TAXABLE VALUE	26,200			
	ACRES 0.56 BANK8888173		SCHOOL TAXABLE VALUE	26,200			
	EAST-0328610 NRTH-1735365						
	DEED BOOK 2008 PG-7238						
	FULL MARKET VALUE	31,951					

42.058-1-4	109 N Main St						
Monroe Scott (LC)	270 Mfg housing		VILLAGE TAXABLE VALUE	10,400			1- 1- 5
10 Crabb St	Norwood-Norfolk 406201	5,400	COUNTY TAXABLE VALUE	10,400			
Norfolk, NY 13667	Trlr 65X12	10,400	TOWN TAXABLE VALUE	10,400			
	FRNT 80.00 DPTH 180.00		SCHOOL TAXABLE VALUE	10,400			
	ACRES 0.33						
	EAST-0328621 NRTH-1735273						
	DEED BOOK 2001 PG-17115						
	FULL MARKET VALUE	12,683					

STATE OF NEW YORK
 COUNTY - St Lawrence
 TOWN - Norfolk
 VILLAGE - Norwood
 SWIS - 406201

2 0 1 4 T E N T A T I V E A S S E S S M E N T R O L L
 T A X A B L E SECTION OF THE ROLL - 1
 THESE ASSESSMENTS ARE ALSO USED FOR VILLAGE PURPOSES
 TAX MAP NUMBER SEQUENCE
 UNIFORM PERCENT OF VALUE IS 082.00
 UNIFORM PERCENT OF VALUE IS 082.00

PAGE 5
 VALUATION DATE-JUL 01, 2013
 TAXABLE STATUS DATE-MAR 01, 2014

TAX MAP PARCEL NUMBER	PROPERTY LOCATION & CLASS	ASSESSMENT	EXEMPTION CODE	VILLAGE	COUNTY	TOWN	SCHOOL
CURRENT OWNERS NAME	SCHOOL DISTRICT	LAND	TAX DESCRIPTION	TAXABLE VALUE			
CURRENT OWNERS ADDRESS	PARCEL SIZE/GRID COORD	TOTAL	SPECIAL DISTRICTS	ACCOUNT NO.			

42.058-1-5	107 N Main St 210 1 Family Res		Basic Star 41854	0	0	0	1- 3- 5 24,600
Raymonda Josh	Norwood-Norfolk 406201	5,900	VILLAGE TAXABLE VALUE		61,600		
107 N Main Street	Cape Cod	61,600	COUNTY TAXABLE VALUE		61,600		
Norwood, NY 13668	93x192x155x308 1 Fam Res		TOWN TAXABLE VALUE		61,600		
	FRNT 93.00 DPTH 250.00		SCHOOL TAXABLE VALUE		37,000		
	ACRES 0.53 BANK8888173						
	EAST-0328507 NRTH-1735219						
	DEED BOOK 1087 PG-857						
	FULL MARKET VALUE	75,122					

42.058-1-6	105 N Main St 210 1 Family Res		VILLAGE TAXABLE VALUE		57,200		1- 2-12
Kuenzler Brent	Norwood-Norfolk 406201	7,800	COUNTY TAXABLE VALUE		57,200		
Kuenzler Julie A	202x250x192	57,200	TOWN TAXABLE VALUE		57,200		
101 N Main Street	FRNT 202.00 DPTH 125.00		SCHOOL TAXABLE VALUE		57,200		
Norwood, NY 13668	ACRES 0.93						
	EAST-0328578 NRTH-1735073						
	DEED BOOK 2000 PG-7218						
	FULL MARKET VALUE	69,756					

42.058-2-2	21,25 Cedar St 210 1 Family Res		VILLAGE TAXABLE VALUE		33,300		1- 2-14
Tarallo Angelo J	Norwood-Norfolk 406201	8,600	COUNTY TAXABLE VALUE		33,300		
Tarallo Geneth A	ACRES 7.58	33,300	TOWN TAXABLE VALUE		33,300		
137 Regan Rd	EAST-0329736 NRTH-1734143		SCHOOL TAXABLE VALUE		33,300		
Norwood, NY 13668	DEED BOOK 2001 PG-2466						
	FULL MARKET VALUE	40,610					

42.058-2-3	100 N Main St 210 1 Family Res		VILLAGE TAXABLE VALUE		20,000		1- 1-14
Scruggs Susan E	Norwood-Norfolk 406201	12,000	COUNTY TAXABLE VALUE		20,000		
Scruggs Samuel L	Also see 2008-19429	20,000	TOWN TAXABLE VALUE		20,000		
1215 Easy St	FRNT 83.00 DPTH 264.00		SCHOOL TAXABLE VALUE		20,000		
Lakeland, FL 33811-2104	ACRES 22.20						
	EAST-0329395 NRTH-1734711						
	DEED BOOK 2007 PG-9146						
	FULL MARKET VALUE	24,390					

42.058-2-4	102 N Main St 210 1 Family Res		Basic Star 41854	0	0	0	1- 3- 7 24,600
Mikel Kathleen M	Norwood-Norfolk 406201	5,700	VILLAGE TAXABLE VALUE		70,000		
Mikel Gary J	FRNT 83.00 DPTH 264.00	70,000	COUNTY TAXABLE VALUE		70,000		
102 N Main St	ACRES 0.50		TOWN TAXABLE VALUE		70,000		
Norwood, NY 13668	EAST-0328794 NRTH-1734938		SCHOOL TAXABLE VALUE		45,400		
	DEED BOOK 2010 PG-5485						
	FULL MARKET VALUE	85,366					

STATE OF NEW YORK
 COUNTY - St Lawrence
 TOWN - Norfolk
 VILLAGE - Norwood
 SWIS - 406201

2 0 1 4 T E N T A T I V E A S S E S S M E N T R O L L
 T A X A B L E SECTION OF THE ROLL - 1
 THESE ASSESSMENTS ARE ALSO USED FOR VILLAGE PURPOSES
 TAX MAP NUMBER SEQUENCE
 UNIFORM PERCENT OF VALUE IS 082.00
 UNIFORM PERCENT OF VALUE IS 082.00

PAGE 6
 VALUATION DATE-JUL 01, 2013
 TAXABLE STATUS DATE-MAR 01, 2014

TAX MAP PARCEL NUMBER	PROPERTY LOCATION & CLASS	ASSESSMENT	EXEMPTION CODE	VILLAGE	COUNTY	TOWN	SCHOOL
CURRENT OWNERS NAME	SCHOOL DISTRICT	LAND	TAX DESCRIPTION	TAXABLE VALUE			
CURRENT OWNERS ADDRESS	PARCEL SIZE/GRID COORD	TOTAL	SPECIAL DISTRICTS	ACCOUNT NO.			

42.058-2-5	104 N Main St 210 1 Family Res		Basic Star 41854	0	0	0	1- 2- 2 24,600
McLaughlin John B	Norwood-Norfolk 406201	5,700	VILLAGE TAXABLE VALUE		42,400		
104 N Main Street	Cape Cod	42,400	COUNTY TAXABLE VALUE		42,400		
Norwood, NY 13668	FRNT 83.00 DPTH 264.00 ACRES 0.50		TOWN TAXABLE VALUE		42,400		
	EAST-0328816 NRTH-1735019		SCHOOL TAXABLE VALUE		17,800		
	DEED BOOK 2013 PG-2694						
	FULL MARKET VALUE	51,707					

42.058-2-6.1	106 N Main St 210 1 Family Res		VILLAGE TAXABLE VALUE		60,000		1- 3- 8
Short Holly J	Norwood-Norfolk 406201	5,000	COUNTY TAXABLE VALUE		60,000		
%Richard Short	64'x116'x4'x117'x60'x264'	60,000	TOWN TAXABLE VALUE		60,000		
28 Sober St	Cape Cod		SCHOOL TAXABLE VALUE		60,000		
Norfolk, NY 13667	FRNT 64.00 DPTH 264.00 ACRES 0.38						
	EAST-0328848 NRTH-1735089						
	DEED BOOK 2008 PG-6742						
	FULL MARKET VALUE	73,171					

42.058-2-7.1	108 N Main St 210 1 Family Res		VILLAGE TAXABLE VALUE		44,000		1- 1- 7
Grimm David E	Norwood-Norfolk 406201	5,000	COUNTY TAXABLE VALUE		44,000		
Wik-Grimm Pamela F	64'x264'x68'x117'x4'x116'	44,000	TOWN TAXABLE VALUE		44,000		
108 N Main St	FRNT 64.00 DPTH 264.00		SCHOOL TAXABLE VALUE		44,000		
Norwood, NY 13668	EAST-0328859 NRTH-1735149						
	DEED BOOK 2013 PG-15109						
	FULL MARKET VALUE	53,659					

42.058-2-8	110 N Main St 210 1 Family Res		VILLAGE TAXABLE VALUE		43,900		1- 3- 4
Potvin Steven	Norwood-Norfolk 406201	5,000	COUNTY TAXABLE VALUE		43,900		
Potvin-Frost Michael	FRNT 64.00 DPTH 264.00	43,900	TOWN TAXABLE VALUE		43,900		
13 Battery St	ACRES 0.38 BANK8888173		SCHOOL TAXABLE VALUE		43,900		
Plattsburgh, NY 12901	EAST-0328859 NRTH-1735224						
	DEED BOOK 2013 PG-9334						
	FULL MARKET VALUE	53,537					

42.058-2-9	114 N Main St 210 1 Family Res		Enhanced S 41834	0	0	0	1- 2- 7 52,640
Peterson Terry	Norwood-Norfolk 406201	7,000	VILLAGE TAXABLE VALUE		74,400		
Peterson Donna	Old Style	74,400	COUNTY TAXABLE VALUE		74,400		
114 N Main St	ACRES 3.10		TOWN TAXABLE VALUE		74,400		
Norwood, NY 13668	EAST-0329033 NRTH-1735360		SCHOOL TAXABLE VALUE		21,760		
	DEED BOOK 879 PG-00822						
	FULL MARKET VALUE	90,732					

STATE OF NEW YORK
 COUNTY - St Lawrence
 TOWN - Norfolk
 VILLAGE - Norwood
 SWIS - 406201

2 0 1 4 T E N T A T I V E A S S E S S M E N T R O L L
 T A X A B L E SECTION OF THE ROLL - 1
 THESE ASSESSMENTS ARE ALSO USED FOR VILLAGE PURPOSES
 TAX MAP NUMBER SEQUENCE
 UNIFORM PERCENT OF VALUE IS 082.00
 UNIFORM PERCENT OF VALUE IS 082.00

PAGE 7
 VALUATION DATE-JUL 01, 2013
 TAXABLE STATUS DATE-MAR 01, 2014

TAX MAP PARCEL NUMBER	PROPERTY LOCATION & CLASS	ASSESSMENT	EXEMPTION CODE	VILLAGE	COUNTY	TOWN	SCHOOL
CURRENT OWNERS NAME	SCHOOL DISTRICT	LAND	TAX DESCRIPTION	TAXABLE VALUE			
CURRENT OWNERS ADDRESS	PARCEL SIZE/GRID COORD	TOTAL	SPECIAL DISTRICTS	ACCOUNT NO.			
***** 42.058-2-10 *****							
120 N Main St						1-	2- 6
42.058-2-10	210 1 Family Res		CW_15_VET/ 41161	0	9,840	9,840	0
Vredenburg Shelva	Norwood-Norfolk 406201	5,500	CW_15_VET/ 41167	9,840	0	0	0
120 N Main St	FRNT 90.00 DPTH 173.00	81,000	Basic Star 41854	0	0	0	24,600
Norwood, NY 13668	ACRES 0.36		Dis & Lim 41932	0	14,232	0	0
	EAST-0328903 NRTH-1735522		VILLAGE TAXABLE VALUE		71,160		
	DEED BOOK 1096 PG-855		COUNTY TAXABLE VALUE		56,928		
	FULL MARKET VALUE	98,780	TOWN TAXABLE VALUE		71,160		
			SCHOOL TAXABLE VALUE		56,400		
***** 42.058-2-11 *****							
126 N Main St						1-	2- 3
42.058-2-11	210 1 Family Res		Vet - Comb 41132	0	16,400	0	0
Cyr Gilman P	Norwood-Norfolk 406201	6,000	Vet - Comb 41133	0	0	12,300	0
Cyr Joann E	Brick Ranch	79,100	Vet - Comb 41137	8,200	0	0	0
126 N Main St	FRNT 100.00 DPTH 200.00		Enhanced S 41834	0	0	0	52,640
Norwood, NY 13668	EAST-0328978 NRTH-1735700		VILLAGE TAXABLE VALUE		70,900		
	DEED BOOK 1999 PG-19098		COUNTY TAXABLE VALUE		62,700		
	FULL MARKET VALUE	96,463	TOWN TAXABLE VALUE		66,800		
			SCHOOL TAXABLE VALUE		26,460		
***** 42.058-2-12.1 *****							
128 N Main St						1-	1- 9
42.058-2-12.1	240 Rural res		Vet Eligib 41101	0	72,447	72,447	0
Lacks Walter Jr	Norwood-Norfolk 406201	14,200	Vet Eligil 41107	72,447	0	0	0
PO Box 102	Old Stlye & 1980 14X70 Mh	72,900	Enhanced S 41834	0	0	0	52,640
Norwood, NY 13668	ACRES 33.30		VILLAGE TAXABLE VALUE		453		
	EAST-0330803 NRTH-1735597		COUNTY TAXABLE VALUE		453		
	DEED BOOK 876 PG-00295		TOWN TAXABLE VALUE		453		
	FULL MARKET VALUE	88,902	SCHOOL TAXABLE VALUE		20,260		
***** 42.058-2-13 *****							
130 N Main St						1-	1- 6
42.058-2-13	210 1 Family Res		CW_15_VET/ 41161	0	9,840	9,840	0
Lustyik Donald	Norwood-Norfolk 406201	6,000	CW_15_VET/ 41167	9,840	0	0	0
Lustyik Barbara	Split	70,700	Enhanced S 41834	0	0	0	52,640
130 N Main Street	FRNT 100.00 DPTH 200.00		VILLAGE TAXABLE VALUE		60,860		
Norwood, NY 13668	ACRES 0.46		COUNTY TAXABLE VALUE		60,860		
	EAST-0329043 NRTH-1735922		TOWN TAXABLE VALUE		60,860		
	DEED BOOK 894 PG-00519		SCHOOL TAXABLE VALUE		18,060		
	FULL MARKET VALUE	86,220					
***** 42.058-2-14 *****							
27 Cedar St						1-	1-15
42.058-2-14	210 1 Family Res		Basic Star 41854	0	0	0	24,600
Scott Timothy A	Norwood-Norfolk 406201	8,400	VILLAGE TAXABLE VALUE		87,400		
Scott Billie Ann	ACRES 7.00 BANK8888111	87,400	COUNTY TAXABLE VALUE		87,400		
27 Cedar St	EAST-0330282 NRTH-1734578		TOWN TAXABLE VALUE		87,400		
Norwood, NY 13668-3231	DEED BOOK 1111 PG-526		SCHOOL TAXABLE VALUE		62,800		
	FULL MARKET VALUE	106,585					

STATE OF NEW YORK
 COUNTY - St Lawrence
 TOWN - Norfolk
 VILLAGE - Norwood
 SWIS - 406201

2 0 1 4 T E N T A T I V E A S S E S S M E N T R O L L
 T A X A B L E SECTION OF THE ROLL - 1
 THESE ASSESSMENTS ARE ALSO USED FOR VILLAGE PURPOSES
 TAX MAP NUMBER SEQUENCE
 UNIFORM PERCENT OF VALUE IS 082.00
 UNIFORM PERCENT OF VALUE IS 082.00

PAGE 8
 VALUATION DATE-JUL 01, 2013
 TAXABLE STATUS DATE-MAR 01, 2014

TAX MAP PARCEL NUMBER	PROPERTY LOCATION & CLASS	ASSESSMENT	EXEMPTION CODE	VILLAGE	COUNTY	TOWN	SCHOOL
CURRENT OWNERS NAME	SCHOOL DISTRICT	LAND	TAX DESCRIPTION	TAXABLE VALUE			
CURRENT OWNERS ADDRESS	PARCEL SIZE/GRID COORD	TOTAL	SPECIAL DISTRICTS	ACCOUNT NO.			

42.058-2-15	Cedar St			42.058-2-15			1- 3- 9
Lashomb John	314 Rural vac<10		VILLAGE TAXABLE VALUE		4,100		
Lashomb Kimberly	Norwood-Norfolk 406201	4,100	COUNTY TAXABLE VALUE		4,100		
9288 State Highway 56	Ashlaw Lot-Marsh Land	4,100	TOWN TAXABLE VALUE		4,100		
Norfolk, NY 13667	92x165x103x112		SCHOOL TAXABLE VALUE		4,100		
	FRNT 100.00 DPTH						
	ACRES 0.75						
	EAST-0330106 NRTH-1734322						
	DEED BOOK 2013 PG-17200						
	FULL MARKET VALUE	5,000					

42.058-2-16	Cedar			42.058-2-16			1- 3- 3
Smith Gary V	314 Rural vac<10		VILLAGE TAXABLE VALUE		4,200		
Smith April L	Norwood-Norfolk 406201	4,200	COUNTY TAXABLE VALUE		4,200		
1540 County Route 27	125X470 (D)	4,200	TOWN TAXABLE VALUE		4,200		
Russell, NY 13684-3124	FRNT 125.00 DPTH		SCHOOL TAXABLE VALUE		4,200		
	ACRES 1.10						
	EAST-0329374 NRTH-1733927						
	DEED BOOK 2006 PG-8801						
	FULL MARKET VALUE	5,122					

STATE OF NEW YORK
 COUNTY - St Lawrence
 TOWN - Norfolk
 VILLAGE - Norwood
 SWIS - 406201

2 0 1 4 T E N T A T I V E A S S E S S M E N T R O L L
 T A X A B L E S E C T I O N O F T H E R O L L - 1
 T H E S E A S S E S S M E N T S A R E A L S O U S E D F O R V I L L A G E P U R P O S E S
 M A P S E C T I O N - 0 4 2
 S U B - S E C T I O N - 0 5 8
 U N I F O R M P E R C E N T O F V A L U E I S 0 8 2 . 0 0

PAGE 9
 VALUATION DATE-JUL 01, 2013
 TAXABLE STATUS DATE-MAR 01, 2014
 RPS150/V04/L015
 CURRENT DATE 5/01/2014

*** S P E C I A L D I S T R I C T S U M M A R Y ***

CODE	DISTRICT NAME	TOTAL PARCELS	EXTENSION TYPE	EXTENSION VALUE	AD VALOREM VALUE	EXEMPT AMOUNT	TAXABLE VALUE
------	---------------	---------------	----------------	-----------------	------------------	---------------	---------------

NO SPECIAL DISTRICTS AT THIS LEVEL

*** S C H O O L D I S T R I C T S U M M A R Y ***

CODE	DISTRICT NAME	TOTAL PARCELS	ASSESSED LAND	ASSESSED TOTAL	EXEMPT AMOUNT	TOTAL TAXABLE	STAR AMOUNT	STAR TAXABLE
406201	Norwood-Norfolk	22	149,400	1005,600		1005,600	333,560	672,040
	S U B - T O T A L	22	149,400	1005,600		1005,600	333,560	672,040
	T O T A L	22	149,400	1005,600		1005,600	333,560	672,040

*** S Y S T E M C O D E S S U M M A R Y ***

NO SYSTEM EXEMPTIONS AT THIS LEVEL

*** E X E M P T I O N S U M M A R Y ***

CODE	DESCRIPTION	TOTAL PARCELS	VILLAGE	COUNTY	TOWN	SCHOOL
41101	Vet Eligib	1		72,447	72,447	
41107	Vet Eligil	1	72,447			
41132	Vet - Comb	1		16,400		
41133	Vet - Comb	1			12,300	
41137	Vet - Comb	1	8,200			
41161	CW_15_VET/	2		19,680	19,680	
41167	CW_15_VET/	2	19,680			
41834	Enhanced S	4				210,560
41854	Basic Star	5				123,000
41932	Dis & Lim	1		14,232		
	T O T A L	19	100,327	122,759	104,427	333,560

STATE OF NEW YORK
 COUNTY - St Lawrence
 TOWN - Norfolk
 VILLAGE - Norwood
 SWIS - 406201

2 0 1 4 T E N T A T I V E A S S E S S M E N T R O L L
 T A X A B L E S E C T I O N O F T H E R O L L - 1
 T H E S E A S S E S S M E N T S A R E A L S O U S E D F O R V I L L A G E P U R P O S E S
 M A P S E C T I O N - 0 4 2
 S U B - S E C T I O N - 0 5 8
 U N I F O R M P E R C E N T O F V A L U E I S 0 8 2 . 0 0

PAGE 10
 VALUATION DATE-JUL 01, 2013
 TAXABLE STATUS DATE-MAR 01, 2014
 RPS150/V04/L015
 CURRENT DATE 5/01/2014

*** G R A N D T O T A L S ***

ROLL SEC	DESCRIPTION	TOTAL PARCELS	ASSESSED LAND	ASSESSED TOTAL	TAXABLE VILLAGE	TAXABLE COUNTY	TAXABLE TOWN	TAXABLE SCHOOL	STAR TAXABLE
1	TAXABLE	22	149,400	1005,600	905,273	882,841	901,173	1005,600	672,040

STATE OF NEW YORK
 COUNTY - St Lawrence
 TOWN - Norfolk
 VILLAGE - Norwood
 SWIS - 406201

2 0 1 4 T E N T A T I V E A S S E S S M E N T R O L L
 T A X A B L E SECTION OF THE ROLL - 1
 THESE ASSESSMENTS ARE ALSO USED FOR VILLAGE PURPOSES
 TAX MAP NUMBER SEQUENCE
 UNIFORM PERCENT OF VALUE IS 082.00
 UNIFORM PERCENT OF VALUE IS 082.00

PAGE 11
 VALUATION DATE-JUL 01, 2013
 TAXABLE STATUS DATE-MAR 01, 2014

TAX MAP PARCEL NUMBER	PROPERTY LOCATION & CLASS	ASSESSMENT	EXEMPTION CODE	VILLAGE	COUNTY	TOWN	SCHOOL
CURRENT OWNERS NAME	SCHOOL DISTRICT	LAND	TAX DESCRIPTION	TAXABLE VALUE			
CURRENT OWNERS ADDRESS	PARCEL SIZE/GRID COORD	TOTAL	SPECIAL DISTRICTS	ACCOUNT NO.			

42.059-1-3	30 Cedar St			42.059-1-3			
Daniels Bonnie L	210 1 Family Res		Basic Star 41854	0	0	0	1- 1-12
30 Cedar St	Norwood-Norfolk 406201	7,700	VILLAGE TAXABLE VALUE		87,100		24,600
Norwood, NY 13668	ACRES 5.10	87,100	COUNTY TAXABLE VALUE		87,100		
	EAST-0330593 NRTH-1734165		TOWN TAXABLE VALUE		87,100		
	DEED BOOK 1999 PG-6480		SCHOOL TAXABLE VALUE		62,500		
	FULL MARKET VALUE	106,220					

STATE OF NEW YORK
 COUNTY - St Lawrence
 TOWN - Norfolk
 VILLAGE - Norwood
 SWIS - 406201

2 0 1 4 T E N T A T I V E A S S E S S M E N T R O L L
 T A X A B L E SECTION OF THE ROLL - 1
 THESE ASSESSMENTS ARE ALSO USED FOR VILLAGE PURPOSES
 TAX MAP NUMBER SEQUENCE
 UNIFORM PERCENT OF VALUE IS 082.00
 UNIFORM PERCENT OF VALUE IS 082.00

PAGE 13
 VALUATION DATE-JUL 01, 2013
 TAXABLE STATUS DATE-MAR 01, 2014

TAX MAP PARCEL NUMBER	PROPERTY LOCATION & CLASS	ASSESSMENT	EXEMPTION CODE	VILLAGE	COUNTY	TOWN	SCHOOL
CURRENT OWNERS NAME	SCHOOL DISTRICT	LAND	TAX DESCRIPTION	TAXABLE VALUE			
CURRENT OWNERS ADDRESS	PARCEL SIZE/GRID COORD	TOTAL	SPECIAL DISTRICTS	ACCOUNT NO.			

42.066-3-2	Cedar St 314 Rural vac<10		VILLAGE TAXABLE VALUE				1- 3-10
Colton Perry A Jr	Norwood-Norfolk 406201	500	COUNTY TAXABLE VALUE				
PO Box 561	Hm Kinsman Lot	500	TOWN TAXABLE VALUE				
Russell, NY 13684	65x110x130 Vac Land		SCHOOL TAXABLE VALUE				
	FRNT 65.00 DPTH 55.00						
	EAST-0329493 NRTH-1733657						
	DEED BOOK 2012 PG-16979						
	FULL MARKET VALUE	610					

42.066-3-3	Cedar 314 Rural vac<10		VILLAGE TAXABLE VALUE				1- 3- 6
Cota Roderick	Norwood-Norfolk 406201	4,200	COUNTY TAXABLE VALUE				
Cota Patsy	FRNT 365.00 DPTH	4,200	TOWN TAXABLE VALUE				
6 Grove St	ACRES 1.00		SCHOOL TAXABLE VALUE				
Norwood, NY 13668	EAST-0329628 NRTH-1733565						
	DEED BOOK 896 PG-01006						
	FULL MARKET VALUE	5,122					

42.066-3-4	24 Cedar St 210 1 Family Res		VILLAGE TAXABLE VALUE				1- 3-12
Turnbull Alasdair	Norwood-Norfolk 406201	8,400	COUNTY TAXABLE VALUE				
Turnbull Wendy	FRNT 659.00 DPTH	75,000	TOWN TAXABLE VALUE				
213 Dayton Rd	ACRES 7.20 BANK8888869		SCHOOL TAXABLE VALUE				
Potsdam, NY 13676	EAST-0330035 NRTH-1733819						
	DEED BOOK 2004 PG-12036						
	FULL MARKET VALUE	91,463					

42.066-3-5	39 Baldwin Ave 210 1 Family Res		Basic Star 41854	0	0	0	1- 2-10 24,600
Reagan Randy R	Norwood-Norfolk 406201	7,700	VILLAGE TAXABLE VALUE				
Reagan Cassie S	Also 1037/932	80,000	COUNTY TAXABLE VALUE				
39 Baldwin Ave	Yellow Old Style Res		TOWN TAXABLE VALUE				
Norwood, NY 13668	FRNT 200.00 DPTH		SCHOOL TAXABLE VALUE				
	ACRES 5.20						
	EAST-0330030 NRTH-1733257						
	DEED BOOK 1037 PG-00928						
	FULL MARKET VALUE	97,561					

42.066-3-6	30 Cottage St 210 1 Family Res		Enhanced S 41834	0	0	0	1- 1- 3 38,400
Donahue Robert	Norwood-Norfolk 406201	7,000	VILLAGE TAXABLE VALUE				
Donahue Patrick	215x65x82x198x135	38,400	COUNTY TAXABLE VALUE				
% Robert Donahue	FRNT 215.00 DPTH 135.00		TOWN TAXABLE VALUE				
30 Cottage St	ACRES 0.66		SCHOOL TAXABLE VALUE				
Norwood, NY 13668	EAST-0330338 NRTH-1732484						
	DEED BOOK 1055 PG-3						
	FULL MARKET VALUE	46,829					

STATE OF NEW YORK
 COUNTY - St Lawrence
 TOWN - Norfolk
 VILLAGE - Norwood
 SWIS - 406201

2 0 1 4 T E N T A T I V E A S S E S S M E N T R O L L
 T A X A B L E SECTION OF THE ROLL - 1
 THESE ASSESSMENTS ARE ALSO USED FOR VILLAGE PURPOSES
 TAX MAP NUMBER SEQUENCE
 UNIFORM PERCENT OF VALUE IS 082.00
 UNIFORM PERCENT OF VALUE IS 082.00

PAGE 14
 VALUATION DATE-JUL 01, 2013
 TAXABLE STATUS DATE-MAR 01, 2014

TAX MAP PARCEL NUMBER	PROPERTY LOCATION & CLASS	ASSESSMENT	EXEMPTION CODE	VILLAGE	COUNTY	TOWN	SCHOOL
CURRENT OWNERS NAME	SCHOOL DISTRICT	LAND	TAX DESCRIPTION	TAXABLE VALUE			
CURRENT OWNERS ADDRESS	PARCEL SIZE/GRID COORD	TOTAL	SPECIAL DISTRICTS	ACCOUNT NO.			
***** 42.066-3-8.1 *****							
38 Baldwin Ave						1-	1- 4
42.066-3-8.1	220 2 Family Res		Vet - Comb 41132	0	16,400	0	0
Donahue Timothy Jr	Norwood-Norfolk 406201	6,100	Vet - Comb 41133	0	0	12,300	0
Donahue Reta	White Ranch	75,000	Vet - Comb 41137	8,200	0	0	0
38 Baldwin Ave	176x129x169x112		RPTL466_f 41691	2,460	2,460	2,460	0
Norwood, NY 13668	FRNT 147.00 DPTH 176.00		Enhanced S 41834	0	0	0	52,640
	ACRES 0.48		VILLAGE TAXABLE VALUE		64,340		
	EAST-0330219 NRTH-1732666		COUNTY TAXABLE VALUE		56,140		
	DEED BOOK 878 PG-00955		TOWN TAXABLE VALUE		60,240		
	FULL MARKET VALUE	91,463	SCHOOL TAXABLE VALUE		22,360		

STATE OF NEW YORK
 COUNTY - St Lawrence
 TOWN - Norfolk
 VILLAGE - Norwood
 SWIS - 406201

2 0 1 4 T E N T A T I V E A S S E S S M E N T R O L L
 T A X A B L E S E C T I O N O F T H E R O L L - 1
 T H E S E A S S E S S M E N T S A R E A L S O U S E D F O R V I L L A G E P U R P O S E S
 M A P S E C T I O N - 0 4 2
 S U B - S E C T I O N - 0 6 6
 U N I F O R M P E R C E N T O F V A L U E I S 0 8 2 . 0 0

PAGE 15
 VALUATION DATE-JUL 01, 2013
 TAXABLE STATUS DATE-MAR 01, 2014
 RPS150/V04/L015
 CURRENT DATE 5/01/2014

*** S P E C I A L D I S T R I C T S U M M A R Y ***

CODE	DISTRICT NAME	TOTAL PARCELS	EXTENSION TYPE	EXTENSION VALUE	AD VALOREM VALUE	EXEMPT AMOUNT	TAXABLE VALUE
------	---------------	---------------	----------------	-----------------	------------------	---------------	---------------

NO SPECIAL DISTRICTS AT THIS LEVEL

*** S C H O O L D I S T R I C T S U M M A R Y ***

CODE	DISTRICT NAME	TOTAL PARCELS	ASSESSED LAND	ASSESSED TOTAL	EXEMPT AMOUNT	TOTAL TAXABLE	STAR AMOUNT	STAR TAXABLE
406201	Norwood-Norfolk	6	33,900	273,100		273,100	115,640	157,460
	S U B - T O T A L	6	33,900	273,100		273,100	115,640	157,460
	T O T A L	6	33,900	273,100		273,100	115,640	157,460

*** S Y S T E M C O D E S S U M M A R Y ***

NO SYSTEM EXEMPTIONS AT THIS LEVEL

*** E X E M P T I O N S U M M A R Y ***

CODE	DESCRIPTION	TOTAL PARCELS	VILLAGE	COUNTY	TOWN	SCHOOL
41132	Vet - Comb	1		16,400		
41133	Vet - Comb	1			12,300	
41137	Vet - Comb	1	8,200			
41691	RPTL466_f	1	2,460	2,460	2,460	
41834	Enhanced S	2				91,040
41854	Basic Star	1				24,600
	T O T A L	7	10,660	18,860	14,760	115,640

STATE OF NEW YORK
 COUNTY - St Lawrence
 TOWN - Norfolk
 VILLAGE - Norwood
 SWIS - 406201

2 0 1 4 T E N T A T I V E A S S E S S M E N T R O L L
 T A X A B L E S E C T I O N O F T H E R O L L - 1
 T H E S E A S S E S S M E N T S A R E A L S O U S E D F O R V I L L A G E P U R P O S E S
 M A P S E C T I O N - 0 4 2
 S U B - S E C T I O N - 0 6 6
 U N I F O R M P E R C E N T O F V A L U E I S 0 8 2 . 0 0

PAGE 16
 VALUATION DATE-JUL 01, 2013
 TAXABLE STATUS DATE-MAR 01, 2014
 RPS150/V04/L015
 CURRENT DATE 5/01/2014

*** G R A N D T O T A L S ***

ROLL SEC	DESCRIPTION	TOTAL PARCELS	ASSESSED LAND	ASSESSED TOTAL	TAXABLE VILLAGE	TAXABLE COUNTY	TAXABLE TOWN	TAXABLE SCHOOL	STAR TAXABLE
1	TAXABLE	6	33,900	273,100	262,440	254,240	258,340	273,100	157,460

STATE OF NEW YORK
 COUNTY - St Lawrence
 TOWN - Norfolk
 VILLAGE - Norwood
 SWIS - 406201

2 0 1 4 T E N T A T I V E A S S E S S M E N T R O L L
 T A X A B L E SECTION OF THE ROLL - 1
 THESE ASSESSMENTS ARE ALSO USED FOR VILLAGE PURPOSES
 TAX MAP NUMBER SEQUENCE
 UNIFORM PERCENT OF VALUE IS 082.00
 UNIFORM PERCENT OF VALUE IS 082.00

PAGE 17
 VALUATION DATE-JUL 01, 2013
 TAXABLE STATUS DATE-MAR 01, 2014

TAX MAP PARCEL NUMBER	PROPERTY LOCATION & CLASS	ASSESSMENT	EXEMPTION CODE	VILLAGE	COUNTY	TOWN	SCHOOL
CURRENT OWNERS NAME	SCHOOL DISTRICT	LAND	TAX DESCRIPTION	TAXABLE VALUE			
CURRENT OWNERS ADDRESS	PARCEL SIZE/GRID COORD	TOTAL	SPECIAL DISTRICTS	ACCOUNT NO.			

42.067-1-2	1A,B Prairie St 240 Rural res		Enhanced S 41834	0	0	0	1- 1-13 43,200
McDonald Glenn A (LU)	Norwood-Norfolk 406201	10,300	VILLAGE TAXABLE VALUE		43,200		
McDonald Sylvia J (LU)	15.36ar	43,200	COUNTY TAXABLE VALUE		43,200		
John A McDonald	Wt Ranch & Trlr 10X55		TOWN TAXABLE VALUE		43,200		
1 Prairie St	ACRES 16.40		SCHOOL TAXABLE VALUE		0		
Norwood, NY 13668	EAST-0330663 NRTH-1733322						
	DEED BOOK 2006 PG-16100						
	FULL MARKET VALUE	52,683					

42.067-1-3.1	Off Cedar 322 Rural vac>10		VILLAGE TAXABLE VALUE		4,700		1- 25-10PT
Young Harry	Norwood-Norfolk 406201	4,700	COUNTY TAXABLE VALUE		4,700		
Young Sandra	Pt 42.004-1-5 In Town	4,700	TOWN TAXABLE VALUE		4,700		
142 Regan Rd	ACRES 13.30		SCHOOL TAXABLE VALUE		4,700		
Norwood, NY 13668	EAST-0331231 NRTH-1733522						
	DEED BOOK 1105 PG-64						
	FULL MARKET VALUE	5,732					

42.067-1-5.22	Off Prairie St 323 Vacant rural		VILLAGE TAXABLE VALUE		7,100		
Common Field, Inc	Norwood-Norfolk 406201	7,100	COUNTY TAXABLE VALUE		7,100		
Christopher H Muka	South Of Conrail	7,100	TOWN TAXABLE VALUE		7,100		
134 Ridge Rd	ACRES 9.30		SCHOOL TAXABLE VALUE		7,100		
Lansing, NY 14882	EAST-0331415 NRTH-1732738						
	DEED BOOK 2007 PG-3085						
	FULL MARKET VALUE	8,659					

42.067-1-6	Off Prairie 322 Rural vac>10		VILLAGE TAXABLE VALUE		4,700		1- 1- 1
Boak Gregory R (Etal)	Norwood-Norfolk 406201	4,700	COUNTY TAXABLE VALUE		4,700		
1 High St	FRNT 4151.00 DPTH	4,700	TOWN TAXABLE VALUE		4,700		
Norwood, NY 13668-3101	ACRES 13.50		SCHOOL TAXABLE VALUE		4,700		
	EAST-0330880 NRTH-1732095						
	DEED BOOK 1036 PG-00688						
	FULL MARKET VALUE	5,732					

42.067-1-7	13 Prairie St 210 1 Family Res		Basic Star 41854	0	0	0	1- 2-11 24,600
Prashaw Stephanie J	Norwood-Norfolk 406201	5,600	VILLAGE TAXABLE VALUE		37,500		
13 Prarie St	76x309x50x305 Old Style	37,500	COUNTY TAXABLE VALUE		37,500		
Norwood, NY 13668	FRNT 76.00 DPTH 303.00		TOWN TAXABLE VALUE		37,500		
	ACRES 0.53		SCHOOL TAXABLE VALUE		12,900		
	EAST-0330566 NRTH-1732597						
	DEED BOOK 2004 PG-18112						
	FULL MARKET VALUE	45,732					

STATE OF NEW YORK
 COUNTY - St Lawrence
 TOWN - Norfolk
 VILLAGE - Norwood
 SWIS - 406201

2 0 1 4 T E N T A T I V E A S S E S S M E N T R O L L
 T A X A B L E SECTION OF THE ROLL - 1
 THESE ASSESSMENTS ARE ALSO USED FOR VILLAGE PURPOSES
 TAX MAP NUMBER SEQUENCE
 UNIFORM PERCENT OF VALUE IS 082.00
 UNIFORM PERCENT OF VALUE IS 082.00

PAGE 18
 VALUATION DATE-JUL 01, 2013
 TAXABLE STATUS DATE-MAR 01, 2014

TAX MAP PARCEL NUMBER	PROPERTY LOCATION & CLASS	ASSESSMENT	EXEMPTION CODE	VILLAGE	COUNTY	TOWN	SCHOOL
CURRENT OWNERS NAME	SCHOOL DISTRICT	LAND	TAX DESCRIPTION	TAXABLE VALUE			
CURRENT OWNERS ADDRESS	PARCEL SIZE/GRID COORD	TOTAL	SPECIAL DISTRICTS	ACCOUNT NO.			

42.067-1-8	11 Prairie St 210 1 Family Res		VILLAGE TAXABLE VALUE				1- 2-15
Daggett Ramona	Norwood-Norfolk 406201	5,700	COUNTY TAXABLE VALUE				
11 Prairie St	83x308x60x309	39,100	TOWN TAXABLE VALUE				
Norwood, NY 13668	FRNT 83.00 DPTH ACRES 0.50 EAST-0330533 NRTH-1732668 DEED BOOK 1096 PG-203 FULL MARKET VALUE		SCHOOL TAXABLE VALUE				

42.067-1-9.1	7,9 Prairie St 210 1 Family Res		Enhanced S 41834	0	0	0	1- 2- 4.1
Morgan Arloene	Norwood-Norfolk 406201	6,400	VILLAGE TAXABLE VALUE				52,640
9 Prairie St	Also 990/809 & 927/167	64,500	COUNTY TAXABLE VALUE				
Norwood, NY 13668	FRNT 144.00 DPTH ACRES 1.50 EAST-0330495 NRTH-1732781 DEED BOOK 990 PG-00811 FULL MARKET VALUE		TOWN TAXABLE VALUE				

42.067-1-10.1	5 Prairie St 210 1 Family Res		Basic Star 41854	0	0	0	1- 3-13.1
Smutz Marcelene A	Norwood-Norfolk 406201	5,300	VILLAGE TAXABLE VALUE				
5 Prairie St	Old Style	47,700	COUNTY TAXABLE VALUE				
Norwood, NY 13668	FRNT 80.00 DPTH 165.00 ACRES 0.30 BANK8888869 EAST-0330355 NRTH-1732808 DEED BOOK 2002 PG-20748 FULL MARKET VALUE		TOWN TAXABLE VALUE				

42.067-1-15	Off Depot 314 Rural vac<10		VILLAGE TAXABLE VALUE				
McFaddin James L	Norwood-Norfolk 406201	3,000	COUNTY TAXABLE VALUE				
25 Bernard Ave	ACRES 8.70	3,000	TOWN TAXABLE VALUE				
Norwood, NY 13668	EAST-0331605 NRTH-1732268 DEED BOOK 2012 PG-18978 FULL MARKET VALUE		SCHOOL TAXABLE VALUE				

STATE OF NEW YORK
 COUNTY - St Lawrence
 TOWN - Norfolk
 VILLAGE - Norwood
 SWIS - 406201

2 0 1 4 T E N T A T I V E A S S E S S M E N T R O L L
 T A X A B L E S E C T I O N O F T H E R O L L - 1
 T H E S E A S S E S S M E N T S A R E A L S O U S E D F O R V I L L A G E P U R P O S E S
 M A P S E C T I O N - 0 4 2
 S U B - S E C T I O N - 0 6 7
 U N I F O R M P E R C E N T O F V A L U E I S 0 8 2 . 0 0

PAGE 19
 VALUATION DATE-JUL 01, 2013
 TAXABLE STATUS DATE-MAR 01, 2014
 RPS150/V04/L015
 CURRENT DATE 5/01/2014

*** S P E C I A L D I S T R I C T S U M M A R Y ***

CODE	DISTRICT NAME	TOTAL PARCELS	EXTENSION TYPE	EXTENSION VALUE	AD VALOREM VALUE	EXEMPT AMOUNT	TAXABLE VALUE
------	---------------	---------------	----------------	-----------------	------------------	---------------	---------------

NO SPECIAL DISTRICTS AT THIS LEVEL

*** S C H O O L D I S T R I C T S U M M A R Y ***

CODE	DISTRICT NAME	TOTAL PARCELS	ASSESSED LAND	ASSESSED TOTAL	EXEMPT AMOUNT	TOTAL TAXABLE	STAR AMOUNT	STAR TAXABLE
406201	Norwood-Norfolk	9	52,800	251,500		251,500	145,040	106,460
	S U B - T O T A L	9	52,800	251,500		251,500	145,040	106,460
	T O T A L	9	52,800	251,500		251,500	145,040	106,460

*** S Y S T E M C O D E S S U M M A R Y ***

NO SYSTEM EXEMPTIONS AT THIS LEVEL

*** E X E M P T I O N S U M M A R Y ***

CODE	DESCRIPTION	TOTAL PARCELS	VILLAGE	COUNTY	TOWN	SCHOOL
41834	Enhanced S	2				95,840
41854	Basic Star	2				49,200
	T O T A L	4				145,040

STATE OF NEW YORK
 COUNTY - St Lawrence
 TOWN - Norfolk
 VILLAGE - Norwood
 SWIS - 406201

2 0 1 4 T E N T A T I V E A S S E S S M E N T R O L L
 T A X A B L E S E C T I O N O F T H E R O L L - 1
 T H E S E A S S E S S M E N T S A R E A L S O U S E D F O R V I L L A G E P U R P O S E S
 S U B - S E C T I O N - 0 6 7
 U N I F O R M P E R C E N T O F V A L U E I S 0 8 2 . 0 0
 R O L L S U B S E C T I O N - - T O T A L S

PAGE 21
 VALUATION DATE-JUL 01, 2013
 TAXABLE STATUS DATE-MAR 01, 2014
 RPS150/V04/L015
 CURRENT DATE 5/01/2014

*** S P E C I A L D I S T R I C T S U M M A R Y ***

CODE	DISTRICT NAME	TOTAL PARCELS	EXTENSION TYPE	EXTENSION VALUE	AD VALOREM VALUE	EXEMPT AMOUNT	TAXABLE VALUE
------	---------------	---------------	----------------	-----------------	------------------	---------------	---------------

NO SPECIAL DISTRICTS AT THIS LEVEL

*** S C H O O L D I S T R I C T S U M M A R Y ***

CODE	DISTRICT NAME	TOTAL PARCELS	ASSESSED LAND	ASSESSED TOTAL	EXEMPT AMOUNT	TOTAL TAXABLE	STAR AMOUNT	STAR TAXABLE
406201	Norwood-Norfolk	40	256,600	1732,500		1732,500	643,440	1089,060
	S U B - T O T A L	40	256,600	1732,500		1732,500	643,440	1089,060
	T O T A L	40	256,600	1732,500		1732,500	643,440	1089,060

*** S Y S T E M C O D E S S U M M A R Y ***

NO SYSTEM EXEMPTIONS AT THIS LEVEL

*** E X E M P T I O N S U M M A R Y ***

CODE	DESCRIPTION	TOTAL PARCELS	VILLAGE	COUNTY	TOWN	SCHOOL
41101	Vet Eligib	1		72,447	72,447	
41107	Vet Eligil	1	72,447			
41122	Vet - Wart	1		9,840		
41123	Vet - Wart	1			7,380	
41127	Vet - Wart	1	4,920			
41132	Vet - Comb	3		49,200		
41133	Vet - Comb	3			36,900	
41137	Vet - Comb	3	24,600			
41142	Vet - Disa	1		65,600		
41143	Vet - Disa	1			49,200	
41147	Vet - Disa	1	32,800			
41161	CW_15_VET/	2		19,680	19,680	
41167	CW_15_VET/	2	19,680			

STATE OF NEW YORK
 COUNTY - St Lawrence
 TOWN - Norfolk
 VILLAGE - Norwood
 SWIS - 406201

2 0 1 4 T E N T A T I V E A S S E S S M E N T R O L L
 T A X A B L E SECTION OF THE ROLL - 1
 THESE ASSESSMENTS ARE ALSO USED FOR VILLAGE PURPOSES
 S U B - S E C T I O N - 067
 UNIFORM PERCENT OF VALUE IS 082.00
 R O L L S U B S E C T I O N - - T O T A L S

PAGE 22
 VALUATION DATE-JUL 01, 2013
 TAXABLE STATUS DATE-MAR 01, 2014
 RPS150/V04/L015
 CURRENT DATE 5/01/2014

*** E X E M P T I O N S U M M A R Y ***

CODE	DESCRIPTION	TOTAL PARCELS	VILLAGE	COUNTY	TOWN	SCHOOL
41691	RPTL466_f	1	2,460	2,460	2,460	
41834	Enhanced S	8				397,440
41854	Basic Star	10				246,000
41932	Dis & Lim	1		14,232		
	T O T A L	41	156,907	233,459	188,067	643,440

*** G R A N D T O T A L S ***

ROLL SEC	DESCRIPTION	TOTAL PARCELS	ASSESSED LAND	ASSESSED TOTAL	TAXABLE VILLAGE	TAXABLE COUNTY	TAXABLE TOWN	TAXABLE SCHOOL	STAR TAXABLE
1	TAXABLE	40	256,600	1732,500	1575,593	1499,041	1544,433	1732,500	1089,060

STATE OF NEW YORK
 COUNTY - St Lawrence
 TOWN - Norfolk
 VILLAGE - Norwood
 SWIS - 406201

2 0 1 4 T E N T A T I V E A S S E S S M E N T R O L L
 T A X A B L E S E C T I O N O F T H E R O L L - 1
 T H E S E A S S E S S M E N T S A R E A L S O U S E D F O R V I L L A G E P U R P O S E S
 U N I F O R M P E R C E N T O F V A L U E I S 0 8 2 . 0 0

PAGE 23
 VALUATION DATE-JUL 01, 2013
 TAXABLE STATUS DATE-MAR 01, 2014
 RPS150/V04/L015
 CURRENT DATE 5/01/2014

R O L L S E C T I O N T O T A L S

*** S P E C I A L D I S T R I C T S U M M A R Y ***

CODE	DISTRICT NAME	TOTAL PARCELS	EXTENSION TYPE	EXTENSION VALUE	AD VALOREM VALUE	EXEMPT AMOUNT	TAXABLE VALUE
------	---------------	---------------	----------------	-----------------	------------------	---------------	---------------

NO SPECIAL DISTRICTS AT THIS LEVEL

*** S C H O O L D I S T R I C T S U M M A R Y ***

CODE	DISTRICT NAME	TOTAL PARCELS	ASSESSED LAND	ASSESSED TOTAL	EXEMPT AMOUNT	TOTAL TAXABLE	STAR AMOUNT	STAR TAXABLE
406201	Norwood-Norfolk	40	256,600	1732,500		1732,500	643,440	1089,060
	S U B - T O T A L	40	256,600	1732,500		1732,500	643,440	1089,060
	T O T A L	40	256,600	1732,500		1732,500	643,440	1089,060

*** S Y S T E M C O D E S S U M M A R Y ***

NO SYSTEM EXEMPTIONS AT THIS LEVEL

*** E X E M P T I O N S U M M A R Y ***

CODE	DESCRIPTION	TOTAL PARCELS	VILLAGE	COUNTY	TOWN	SCHOOL
41101	Vet Eligib	1		72,447	72,447	
41107	Vet Eligil	1	72,447			
41122	Vet - Wart	1		9,840		
41123	Vet - Wart	1			7,380	
41127	Vet - Wart	1	4,920			
41132	Vet - Comb	3		49,200		
41133	Vet - Comb	3			36,900	
41137	Vet - Comb	3	24,600			
41142	Vet - Disa	1		65,600		
41143	Vet - Disa	1			49,200	
41147	Vet - Disa	1	32,800			
41161	CW_15_VET/	2		19,680	19,680	
41167	CW_15_VET/	2	19,680			

STATE OF NEW YORK
 COUNTY - St Lawrence
 TOWN - Norfolk
 VILLAGE - Norwood
 SWIS - 406201

2 0 1 4 T E N T A T I V E A S S E S S M E N T R O L L

T A X A B L E SECTION OF THE ROLL - 1
 THESE ASSESSMENTS ARE ALSO USED FOR VILLAGE PURPOSES

VALUATION DATE-JUL 01, 2013
 TAXABLE STATUS DATE-MAR 01, 2014
 RPS150/V04/L015

UNIFORM PERCENT OF VALUE IS 082.00

CURRENT DATE 5/01/2014

R O L L S E C T I O N T O T A L S

*** E X E M P T I O N S U M M A R Y ***

CODE	DESCRIPTION	TOTAL PARCELS	VILLAGE	COUNTY	TOWN	SCHOOL
41691	RPTL466_f	1	2,460	2,460	2,460	
41834	Enhanced S	8				397,440
41854	Basic Star	10				246,000
41932	Dis & Lim	1		14,232		
	T O T A L	41	156,907	233,459	188,067	643,440

*** G R A N D T O T A L S ***

ROLL SEC	DESCRIPTION	TOTAL PARCELS	ASSESSED LAND	ASSESSED TOTAL	TAXABLE VILLAGE	TAXABLE COUNTY	TAXABLE TOWN	TAXABLE SCHOOL	STAR TAXABLE
1	TAXABLE	40	256,600	1732,500	1575,593	1499,041	1544,433	1732,500	1089,060

STATE OF NEW YORK
 COUNTY - St Lawrence
 TOWN - Norfolk
 VILLAGE - Norwood
 SWIS - 406201

2 0 1 4 T E N T A T I V E A S S E S S M E N T R O L L
 SPECIAL FRANCHISE SECTION OF THE ROLL - 5
 THESE ASSESSMENTS ARE ALSO USED FOR VILLAGE PURPOSES
 TAX MAP NUMBER SEQUENCE
 UNIFORM PERCENT OF VALUE IS 082.00

PAGE 25
 VALUATION DATE-JUL 01, 2013
 TAXABLE STATUS DATE-MAR 01, 2014

TAX MAP PARCEL NUMBER	PROPERTY LOCATION & CLASS	ASSESSMENT	EXEMPTION CODE	VILLAGE	COUNTY	TOWN	SCHOOL
CURRENT OWNERS NAME	SCHOOL DISTRICT	LAND	TAX DESCRIPTION	TAXABLE VALUE			
CURRENT OWNERS ADDRESS	PARCEL SIZE/GRID COORD	TOTAL	SPECIAL DISTRICTS	ACCOUNT NO.			
***** 555.007-22-1 *****							
555.007-22-1	Norwood Vlg 869 Television		VILLAGE TAXABLE VALUE	2,171			
Time Warner - North Region	Norwood-Norfolk 406201	0	COUNTY TAXABLE VALUE	2,171			
Company Code 950680	Special Franchise	2,171	TOWN TAXABLE VALUE	2,171			
PO Box 7467	App Factor 100% Nn Sch		SCHOOL TAXABLE VALUE	2,171			
Charlotte, NC 28241-7467	BANK9999982						
	FULL MARKET VALUE	2,648					

STATE OF NEW YORK
COUNTY - St Lawrence
TOWN - Norfolk
VILLAGE - Norwood
SWIS - 406201

2 0 1 4 T E N T A T I V E A S S E S S M E N T R O L L
SPECIAL FRANCHISE SECTION OF THE ROLL - 5
THESE ASSESSMENTS ARE ALSO USED FOR VILLAGE PURPOSES
TAX MAP NUMBER SEQUENCE
UNIFORM PERCENT OF VALUE IS 082.00
UNIFORM PERCENT OF VALUE IS 082.00

PAGE 27
VALUATION DATE-JUL 01, 2013
TAXABLE STATUS DATE-MAR 01, 2014

TAX MAP PARCEL NUMBER	PROPERTY LOCATION & CLASS	ASSESSMENT	EXEMPTION CODE	VILLAGE	COUNTY	TOWN	SCHOOL
CURRENT OWNERS NAME	SCHOOL DISTRICT	LAND	TAX DESCRIPTION	TAXABLE VALUE			
CURRENT OWNERS ADDRESS	PARCEL SIZE/GRID COORD	TOTAL	SPECIAL DISTRICTS	ACCOUNT NO.			
*****				555.008-22-1	*****		
555.008-22-1	Norwood Vlg						5-5-1
Verizon New York Inc	866 Telephone		VILLAGE TAXABLE VALUE	11,433			
Attn: Company Code 631900	Norwood-Norfolk 406201	0	COUNTY TAXABLE VALUE	11,433			
Prop Tax Compl 31St Floor	Special Franchise	11,433	TOWN TAXABLE VALUE	11,433			
PO Box 152206	App Factor 100% Nn Sch		SCHOOL TAXABLE VALUE	11,433			
Irving, TX 75015-2206	BANK9999997						
	FULL MARKET VALUE	13,943					

STATE OF NEW YORK
 COUNTY - St Lawrence
 TOWN - Norfolk
 VILLAGE - Norwood
 SWIS - 406201

2 0 1 4 T E N T A T I V E A S S E S S M E N T R O L L

SPECIAL FRANCHISE SECTION OF THE ROLL - 5 SUB-SECT - R VALUATION DATE-JUL 01, 2013
 THESE ASSESSMENTS ARE ALSO USED FOR VILLAGE PURPOSES TAXABLE STATUS DATE-MAR 01, 2014
 TAX MAP NUMBER SEQUENCE
 UNIFORM PERCENT OF VALUE IS 082.00
 UNIFORM PERCENT OF VALUE IS 082.00

TAX MAP PARCEL NUMBER	PROPERTY LOCATION & CLASS	ASSESSMENT	EXEMPTION CODE	VILLAGE	COUNTY	TOWN	SCHOOL
CURRENT OWNERS NAME	SCHOOL DISTRICT	LAND	TAX DESCRIPTION	TAXABLE VALUE			
CURRENT OWNERS ADDRESS	PARCEL SIZE/GRID COORD	TOTAL	SPECIAL DISTRICTS	ACCOUNT NO.			

555.009-22-1	Norwood Vlg			555.009-22-1			*****
Niagara Mohawk Power Corp	861 Elec & gas		VILLAGE TAXABLE VALUE				5-5-2
Attn: Company Code 132350	Norwood-Norfolk 406201	0	COUNTY TAXABLE VALUE				
300 Erie Blvd West	Special Franchise	23,490	TOWN TAXABLE VALUE				
Syracuse, NY 13202-4250	App Factor 100% Nn Sch		SCHOOL TAXABLE VALUE				
	BANK9999996						
	FULL MARKET VALUE	28,646					

STATE OF NEW YORK
 COUNTY - St Lawrence
 TOWN - Norfolk
 VILLAGE - Norwood
 SWIS - 406201

2 0 1 4 T E N T A T I V E A S S E S S M E N T R O L L
 UTILITY & R.R. SECTION OF THE ROLL - 6
 THESE ASSESSMENTS ARE ALSO USED FOR VILLAGE PURPOSES
 TAX MAP NUMBER SEQUENCE
 UNIFORM PERCENT OF VALUE IS 082.00

PAGE 34
 VALUATION DATE-JUL 01, 2013
 TAXABLE STATUS DATE-MAR 01, 2014

TAX MAP PARCEL NUMBER	PROPERTY LOCATION & CLASS	ASSESSMENT	EXEMPTION CODE	VILLAGE	COUNTY	TOWN	SCHOOL	ACCOUNT NO.
CURRENT OWNERS NAME	SCHOOL DISTRICT	LAND	TAX DESCRIPTION	TAXABLE VALUE				
CURRENT OWNERS ADDRESS	PARCEL SIZE/GRID COORD	TOTAL	SPECIAL DISTRICTS					

620.001-9999-132.350/1001	Electric Transmission 882 Elec Trans Imp		VILLAGE TAXABLE VALUE					620.001-9999-132.350/1001***
Niagara Mohawk Power Corp	Norwood-Norfolk 406201	0	COUNTY TAXABLE VALUE					
Attn: Company Code 132350	812101	92,706	TOWN TAXABLE VALUE					
Real Estate Tax	App Factor 1.0 Nn Sch		SCHOOL TAXABLE VALUE					
300 Erie Blvd West	T-302 Dennison-Colton							
Syracuse, NY 13202-4250	BANK9999996							
	FULL MARKET VALUE	113,056						

620.001-9999-132.350/1881	Outside Plant 884 Elec Dist Out		VILLAGE TAXABLE VALUE					620.001-9999-132.350/1881***
Niagara Mohawk Power Corp	Norwood-Norfolk 406201	0	COUNTY TAXABLE VALUE					1-99-999
Attn: Company Code 132350	888888	17,068	TOWN TAXABLE VALUE					
300 Erie Blvd West	App Factor 1.0 Nn Sch		SCHOOL TAXABLE VALUE					
Syracuse, NY 13202-4250	BANK9999996							
	FULL MARKET VALUE	20,815						

620.001-9999-631.900/1881	Village Norwood/Norfolk 836 Telecom. eq.		VILLAGE TAXABLE VALUE					620.001-9999-631.900/1881***
Verizon New York Inc	Norwood-Norfolk 406201	0	COUNTY TAXABLE VALUE					
31st Floor Prperty Tax Dept	Company Code 631900	766	TOWN TAXABLE VALUE					
PO Box 152206	Poles, Wires, Cable		SCHOOL TAXABLE VALUE					
Irving, TX 75015-2206	BANK9999997							
	FULL MARKET VALUE	934						

STATE OF NEW YORK
 COUNTY - St Lawrence
 TOWN - Norfolk
 VILLAGE - Norwood
 SWIS - 406201

2 0 1 4 T E N T A T I V E A S S E S S M E N T R O L L
 CEILING RAILROAD SECTION OF THE ROLL - 7
 THESE ASSESSMENTS ARE ALSO USED FOR VILLAGE PURPOSES
 TAX MAP NUMBER SEQUENCE
 UNIFORM PERCENT OF VALUE IS 082.00

PAGE 38
 VALUATION DATE-JUL 01, 2013
 TAXABLE STATUS DATE-MAR 01, 2014

TAX MAP PARCEL NUMBER	PROPERTY LOCATION & CLASS	ASSESSMENT	EXEMPTION CODE	VILLAGE	COUNTY	TOWN	SCHOOL
CURRENT OWNERS NAME	SCHOOL DISTRICT	LAND	TAX DESCRIPTION	TAXABLE VALUE			
CURRENT OWNERS ADDRESS	PARCEL SIZE/GRID COORD	TOTAL	SPECIAL DISTRICTS	ACCOUNT NO.			
***** 42.067-1-5.1 *****							
	Off Cedar St						6-132-15.1
42.067-1-5.1	842 Ceiling rr		Railroad C 47200	147,166	147,166	147,166	147,166
CSX Transportation Inc	Norwood-Norfolk 406201	276,111	VILLAGE TAXABLE VALUE		128,945		
Attn: Company Code 502000	Part Of 42.004-1-7.11 In	276,111	COUNTY TAXABLE VALUE		128,945		
500 Water St (J-910)	The Town Of Norfolk		TOWN TAXABLE VALUE		128,945		
Jacksonville, FL 32202	App Factor 1.0 Nn Sch		SCHOOL TAXABLE VALUE		128,945		
	ACRES 6.00 BANK9999942						
	EAST-0331264 NRTH-1732960						
	DEED BOOK 1999 PG-22278						
	FULL MARKET VALUE	336,721					

STATE OF NEW YORK
 COUNTY - St Lawrence
 TOWN - Norfolk
 VILLAGE - Norwood
 SWIS - 406201

2 0 1 4 T E N T A T I V E A S S E S S M E N T R O L L
 CEILING RAILROAD SECTION OF THE ROLL - 7
 THESE ASSESSMENTS ARE ALSO USED FOR VILLAGE PURPOSES
 M A P S E C T I O N - 042
 S U B - S E C T I O N - 067
 UNIFORM PERCENT OF VALUE IS 082.00

PAGE 39
 VALUATION DATE-JUL 01, 2013
 TAXABLE STATUS DATE-MAR 01, 2014
 RPS150/V04/L015
 CURRENT DATE 5/01/2014

*** S P E C I A L D I S T R I C T S U M M A R Y ***

CODE	DISTRICT NAME	TOTAL PARCELS	EXTENSION TYPE	EXTENSION VALUE	AD VALOREM VALUE	EXEMPT AMOUNT	TAXABLE VALUE
------	---------------	---------------	----------------	-----------------	------------------	---------------	---------------

NO SPECIAL DISTRICTS AT THIS LEVEL

*** S C H O O L D I S T R I C T S U M M A R Y ***

CODE	DISTRICT NAME	TOTAL PARCELS	ASSESSED LAND	ASSESSED TOTAL	EXEMPT AMOUNT	TOTAL TAXABLE	STAR AMOUNT	STAR TAXABLE
406201	Norwood-Norfolk	1	276,111	276,111	147,166	128,945		128,945
	S U B - T O T A L	1	276,111	276,111	147,166	128,945		128,945
	T O T A L	1	276,111	276,111	147,166	128,945		128,945

*** S Y S T E M C O D E S S U M M A R Y ***

NO SYSTEM EXEMPTIONS AT THIS LEVEL

*** E X E M P T I O N S U M M A R Y ***

CODE	DESCRIPTION	TOTAL PARCELS	VILLAGE	COUNTY	TOWN	SCHOOL
47200	Railroad C	1	147,166	147,166	147,166	147,166
	T O T A L	1	147,166	147,166	147,166	147,166

*** G R A N D T O T A L S ***

ROLL SEC	DESCRIPTION	TOTAL PARCELS	ASSESSED LAND	ASSESSED TOTAL	TAXABLE VILLAGE	TAXABLE COUNTY	TAXABLE TOWN	TAXABLE SCHOOL	STAR TAXABLE
7	CEILING RAILROADS	1	276,111	276,111	128,945	128,945	128,945	128,945	128,945

STATE OF NEW YORK
 COUNTY - St Lawrence
 TOWN - Norfolk
 VILLAGE - Norwood
 SWIS - 406201

2 0 1 4 T E N T A T I V E A S S E S S M E N T R O L L
 CEILING RAILROAD SECTION OF THE ROLL - 7
 THESE ASSESSMENTS ARE ALSO USED FOR VILLAGE PURPOSES
 S U B - S E C T I O N - 067
 UNIFORM PERCENT OF VALUE IS 082.00
 R O L L S U B S E C T I O N - - T O T A L S

PAGE 40
 VALUATION DATE-JUL 01, 2013
 TAXABLE STATUS DATE-MAR 01, 2014
 RPS150/V04/L015
 CURRENT DATE 5/01/2014

*** S P E C I A L D I S T R I C T S U M M A R Y ***

CODE	DISTRICT NAME	TOTAL PARCELS	EXTENSION TYPE	EXTENSION VALUE	AD VALOREM VALUE	EXEMPT AMOUNT	TAXABLE VALUE
------	---------------	---------------	----------------	-----------------	------------------	---------------	---------------

NO SPECIAL DISTRICTS AT THIS LEVEL

*** S C H O O L D I S T R I C T S U M M A R Y ***

CODE	DISTRICT NAME	TOTAL PARCELS	ASSESSED LAND	ASSESSED TOTAL	EXEMPT AMOUNT	TOTAL TAXABLE	STAR AMOUNT	STAR TAXABLE
406201	Norwood-Norfolk	1	276,111	276,111	147,166	128,945		128,945
	S U B - T O T A L	1	276,111	276,111	147,166	128,945		128,945
	T O T A L	1	276,111	276,111	147,166	128,945		128,945

*** S Y S T E M C O D E S S U M M A R Y ***

NO SYSTEM EXEMPTIONS AT THIS LEVEL

*** E X E M P T I O N S U M M A R Y ***

CODE	DESCRIPTION	TOTAL PARCELS	VILLAGE	COUNTY	TOWN	SCHOOL
47200	Railroad C	1	147,166	147,166	147,166	147,166
	T O T A L	1	147,166	147,166	147,166	147,166

*** G R A N D T O T A L S ***

ROLL SEC	DESCRIPTION	TOTAL PARCELS	ASSESSED LAND	ASSESSED TOTAL	TAXABLE VILLAGE	TAXABLE COUNTY	TAXABLE TOWN	TAXABLE SCHOOL	STAR TAXABLE
7	CEILING RAILROADS	1	276,111	276,111	128,945	128,945	128,945	128,945	128,945

STATE OF NEW YORK
 COUNTY - St Lawrence
 TOWN - Norfolk
 VILLAGE - Norwood
 SWIS - 406201

2 0 1 4 T E N T A T I V E A S S E S S M E N T R O L L
 CEILING RAILROAD SECTION OF THE ROLL - 7
 THESE ASSESSMENTS ARE ALSO USED FOR VILLAGE PURPOSES
 UNIFORM PERCENT OF VALUE IS 082.00

PAGE 41
 VALUATION DATE-JUL 01, 2013
 TAXABLE STATUS DATE-MAR 01, 2014
 RPS150/V04/L015
 CURRENT DATE 5/01/2014

R O L L S E C T I O N T O T A L S

*** S P E C I A L D I S T R I C T S U M M A R Y ***

CODE	DISTRICT NAME	TOTAL PARCELS	EXTENSION TYPE	EXTENSION VALUE	AD VALOREM VALUE	EXEMPT AMOUNT	TAXABLE VALUE
------	---------------	---------------	----------------	-----------------	------------------	---------------	---------------

NO SPECIAL DISTRICTS AT THIS LEVEL

*** S C H O O L D I S T R I C T S U M M A R Y ***

CODE	DISTRICT NAME	TOTAL PARCELS	ASSESSED LAND	ASSESSED TOTAL	EXEMPT AMOUNT	TOTAL TAXABLE	STAR AMOUNT	STAR TAXABLE
406201	Norwood-Norfolk	1	276,111	276,111	147,166	128,945		128,945
	S U B - T O T A L	1	276,111	276,111	147,166	128,945		128,945
	T O T A L	1	276,111	276,111	147,166	128,945		128,945

*** S Y S T E M C O D E S S U M M A R Y ***

NO SYSTEM EXEMPTIONS AT THIS LEVEL

*** E X E M P T I O N S U M M A R Y ***

CODE	DESCRIPTION	TOTAL PARCELS	VILLAGE	COUNTY	TOWN	SCHOOL
47200	Railroad C	1	147,166	147,166	147,166	147,166
	T O T A L	1	147,166	147,166	147,166	147,166

*** G R A N D T O T A L S ***

ROLL SEC	DESCRIPTION	TOTAL PARCELS	ASSESSED LAND	ASSESSED TOTAL	TAXABLE VILLAGE	TAXABLE COUNTY	TAXABLE TOWN	TAXABLE SCHOOL	STAR TAXABLE
7	CEILING RAILROADS	1	276,111	276,111	128,945	128,945	128,945	128,945	128,945

STATE OF NEW YORK
 COUNTY - St Lawrence
 TOWN - Norfolk
 VILLAGE - Norwood
 SWIS - 406201

2 0 1 4 T E N T A T I V E A S S E S S M E N T R O L L
 WHOLLY EXEMPT SECTION OF THE ROLL - 8
 THESE ASSESSMENTS ARE ALSO USED FOR VILLAGE PURPOSES
 TAX MAP NUMBER SEQUENCE
 UNIFORM PERCENT OF VALUE IS 082.00

PAGE 42
 VALUATION DATE-JUL 01, 2013
 TAXABLE STATUS DATE-MAR 01, 2014

TAX MAP PARCEL NUMBER	PROPERTY LOCATION & CLASS	ASSESSMENT	EXEMPTION CODE	VILLAGE	COUNTY	TOWN	SCHOOL
CURRENT OWNERS NAME	SCHOOL DISTRICT	LAND	TAX DESCRIPTION	TAXABLE VALUE			
CURRENT OWNERS ADDRESS	PARCEL SIZE/GRID COORD	TOTAL	SPECIAL DISTRICTS	ACCOUNT NO.			
42.050-1-2	N Main St 850 Waste dispsl		Village Ow 13650	1,900	1,900	1,900	1,900
Norwood Corporation	Norwood-Norfolk 406201	1,900	VILLAGE TAXABLE VALUE		0		
Norwood, NY 13668	Waste Disposal	1,900	COUNTY TAXABLE VALUE		0		
	FRNT 20.00 DPTH 53.00		TOWN TAXABLE VALUE		0		
	EAST-0328900 NRTH-1736133		SCHOOL TAXABLE VALUE		0		
	DEED BOOK 803 PG-00363						
	FULL MARKET VALUE	2,317					

STATE OF NEW YORK
 COUNTY - St Lawrence
 TOWN - Norfolk
 VILLAGE - Norwood
 SWIS - 406201

2 0 1 4 T E N T A T I V E A S S E S S M E N T R O L L
 WHOLLY EXEMPT SECTION OF THE ROLL - 8
 THESE ASSESSMENTS ARE ALSO USED FOR VILLAGE PURPOSES
 M A P S E C T I O N - 042
 S U B - S E C T I O N - 050
 UNIFORM PERCENT OF VALUE IS 082.00

PAGE 43
 VALUATION DATE-JUL 01, 2013
 TAXABLE STATUS DATE-MAR 01, 2014
 RPS150/V04/L015
 CURRENT DATE 5/01/2014

*** S P E C I A L D I S T R I C T S U M M A R Y ***

CODE	DISTRICT NAME	TOTAL PARCELS	EXTENSION TYPE	EXTENSION VALUE	AD VALOREM VALUE	EXEMPT AMOUNT	TAXABLE VALUE
------	---------------	---------------	----------------	-----------------	------------------	---------------	---------------

NO SPECIAL DISTRICTS AT THIS LEVEL

*** S C H O O L D I S T R I C T S U M M A R Y ***

CODE	DISTRICT NAME	TOTAL PARCELS	ASSESSED LAND	ASSESSED TOTAL	EXEMPT AMOUNT	TOTAL TAXABLE	STAR AMOUNT	STAR TAXABLE
406201	Norwood-Norfolk	1	1,900	1,900	1,900			
	S U B - T O T A L	1	1,900	1,900	1,900			
	T O T A L	1	1,900	1,900	1,900			

*** S Y S T E M C O D E S S U M M A R Y ***

NO SYSTEM EXEMPTIONS AT THIS LEVEL

*** E X E M P T I O N S U M M A R Y ***

CODE	DESCRIPTION	TOTAL PARCELS	VILLAGE	COUNTY	TOWN	SCHOOL
13650	Village Ow	1	1,900	1,900	1,900	1,900
	T O T A L	1	1,900	1,900	1,900	1,900

*** G R A N D T O T A L S ***

ROLL SEC	DESCRIPTION	TOTAL PARCELS	ASSESSED LAND	ASSESSED TOTAL	TAXABLE VILLAGE	TAXABLE COUNTY	TAXABLE TOWN	TAXABLE SCHOOL	STAR TAXABLE
8	WHOLLY EXEMPT	1	1,900	1,900					

STATE OF NEW YORK
 COUNTY - St Lawrence
 TOWN - Norfolk
 VILLAGE - Norwood
 SWIS - 406201

2 0 1 4 T E N T A T I V E A S S E S S M E N T R O L L
 WHOLLY EXEMPT SECTION OF THE ROLL - 8
 THESE ASSESSMENTS ARE ALSO USED FOR VILLAGE PURPOSES
 M A P S E C T I O N - 042
 S U B - S E C T I O N - 067
 UNIFORM PERCENT OF VALUE IS 082.00

PAGE 45
 VALUATION DATE-JUL 01, 2013
 TAXABLE STATUS DATE-MAR 01, 2014
 RPS150/V04/L015
 CURRENT DATE 5/01/2014

*** S P E C I A L D I S T R I C T S U M M A R Y ***

CODE	DISTRICT NAME	TOTAL PARCELS	EXTENSION TYPE	EXTENSION VALUE	AD VALOREM VALUE	EXEMPT AMOUNT	TAXABLE VALUE
------	---------------	---------------	----------------	-----------------	------------------	---------------	---------------

NO SPECIAL DISTRICTS AT THIS LEVEL

*** S C H O O L D I S T R I C T S U M M A R Y ***

CODE	DISTRICT NAME	TOTAL PARCELS	ASSESSED LAND	ASSESSED TOTAL	EXEMPT AMOUNT	TOTAL TAXABLE	STAR AMOUNT	STAR TAXABLE
406201	Norwood-Norfolk	1	6,800	6,800	6,800			
	S U B - T O T A L	1	6,800	6,800	6,800			
	T O T A L	1	6,800	6,800	6,800			

*** S Y S T E M C O D E S S U M M A R Y ***

NO SYSTEM EXEMPTIONS AT THIS LEVEL

*** E X E M P T I O N S U M M A R Y ***

CODE	DESCRIPTION	TOTAL PARCELS	VILLAGE	COUNTY	TOWN	SCHOOL
12360	Public Aut	1	6,800	6,800	6,800	6,800
	T O T A L	1	6,800	6,800	6,800	6,800

*** G R A N D T O T A L S ***

ROLL SEC	DESCRIPTION	TOTAL PARCELS	ASSESSED LAND	ASSESSED TOTAL	TAXABLE VILLAGE	TAXABLE COUNTY	TAXABLE TOWN	TAXABLE SCHOOL	STAR TAXABLE
8	WHOLLY EXEMPT	1	6,800	6,800					

STATE OF NEW YORK
 COUNTY - St Lawrence
 TOWN - Norfolk
 VILLAGE - Norwood
 SWIS - 406201

2 0 1 4 T E N T A T I V E A S S E S S M E N T R O L L
 WHOLLY EXEMPT SECTION OF THE ROLL - 8
 THESE ASSESSMENTS ARE ALSO USED FOR VILLAGE PURPOSES
 S U B - S E C T I O N - 067
 UNIFORM PERCENT OF VALUE IS 082.00
 R O L L S U B S E C T I O N - - T O T A L S

PAGE 46
 VALUATION DATE-JUL 01, 2013
 TAXABLE STATUS DATE-MAR 01, 2014
 RPS150/V04/L015
 CURRENT DATE 5/01/2014

*** S P E C I A L D I S T R I C T S U M M A R Y ***

CODE	DISTRICT NAME	TOTAL PARCELS	EXTENSION TYPE	EXTENSION VALUE	AD VALOREM VALUE	EXEMPT AMOUNT	TAXABLE VALUE
------	---------------	---------------	----------------	-----------------	------------------	---------------	---------------

NO SPECIAL DISTRICTS AT THIS LEVEL

*** S C H O O L D I S T R I C T S U M M A R Y ***

CODE	DISTRICT NAME	TOTAL PARCELS	ASSESSED LAND	ASSESSED TOTAL	EXEMPT AMOUNT	TOTAL TAXABLE	STAR AMOUNT	STAR TAXABLE
406201	Norwood-Norfolk	2	8,700	8,700	8,700			
	S U B - T O T A L	2	8,700	8,700	8,700			
	T O T A L	2	8,700	8,700	8,700			

*** S Y S T E M C O D E S S U M M A R Y ***

NO SYSTEM EXEMPTIONS AT THIS LEVEL

*** E X E M P T I O N S U M M A R Y ***

CODE	DESCRIPTION	TOTAL PARCELS	VILLAGE	COUNTY	TOWN	SCHOOL
12360	Public Aut	1	6,800	6,800	6,800	6,800
13650	Village Ow	1	1,900	1,900	1,900	1,900
	T O T A L	2	8,700	8,700	8,700	8,700

STATE OF NEW YORK
COUNTY - St Lawrence
TOWN - Norfolk
VILLAGE - Norwood
SWIS - 406201

2 0 1 4 T E N T A T I V E A S S E S S M E N T R O L L

PAGE 47

WHOLLY EXEMPT SECTION OF THE ROLL - 8
THESE ASSESSMENTS ARE ALSO USED FOR VILLAGE PURPOSES

VALUATION DATE-JUL 01, 2013
TAXABLE STATUS DATE-MAR 01, 2014
RPS150/V04/L015
CURRENT DATE 5/01/2014

S U B - S E C T I O N - 067
UNIFORM PERCENT OF VALUE IS 082.00
R O L L S U B S E C T I O N - - T O T A L S

*** G R A N D T O T A L S ***

ROLL SEC	DESCRIPTION	TOTAL PARCELS	ASSESSED LAND	ASSESSED TOTAL	TAXABLE VILLAGE	TAXABLE COUNTY	TAXABLE TOWN	TAXABLE SCHOOL	STAR TAXABLE
8	WHOLLY EXEMPT	2	8,700	8,700					

STATE OF NEW YORK
 COUNTY - St Lawrence
 TOWN - Norfolk
 VILLAGE - Norwood
 SWIS - 406201

2 0 1 4 T E N T A T I V E A S S E S S M E N T R O L L
 WHOLLY EXEMPT SECTION OF THE ROLL - 8
 THESE ASSESSMENTS ARE ALSO USED FOR VILLAGE PURPOSES
 UNIFORM PERCENT OF VALUE IS 082.00

PAGE 48
 VALUATION DATE-JUL 01, 2013
 TAXABLE STATUS DATE-MAR 01, 2014
 RPS150/V04/L015
 CURRENT DATE 5/01/2014

R O L L S E C T I O N T O T A L S

*** S P E C I A L D I S T R I C T S U M M A R Y ***

CODE	DISTRICT NAME	TOTAL PARCELS	EXTENSION TYPE	EXTENSION VALUE	AD VALOREM VALUE	EXEMPT AMOUNT	TAXABLE VALUE
------	---------------	---------------	----------------	-----------------	------------------	---------------	---------------

NO SPECIAL DISTRICTS AT THIS LEVEL

*** S C H O O L D I S T R I C T S U M M A R Y ***

CODE	DISTRICT NAME	TOTAL PARCELS	ASSESSED LAND	ASSESSED TOTAL	EXEMPT AMOUNT	TOTAL TAXABLE	STAR AMOUNT	STAR TAXABLE
406201	Norwood-Norfolk	2	8,700	8,700	8,700			
	S U B - T O T A L	2	8,700	8,700	8,700			
	T O T A L	2	8,700	8,700	8,700			

*** S Y S T E M C O D E S S U M M A R Y ***

NO SYSTEM EXEMPTIONS AT THIS LEVEL

*** E X E M P T I O N S U M M A R Y ***

CODE	DESCRIPTION	TOTAL PARCELS	VILLAGE	COUNTY	TOWN	SCHOOL
12360	Public Aut	1	6,800	6,800	6,800	6,800
13650	Village Ow	1	1,900	1,900	1,900	1,900
	T O T A L	2	8,700	8,700	8,700	8,700

STATE OF NEW YORK
COUNTY - St Lawrence
TOWN - Norfolk
VILLAGE - Norwood
SWIS - 406201

2 0 1 4 T E N T A T I V E A S S E S S M E N T R O L L

PAGE 49

WHOLLY EXEMPT SECTION OF THE ROLL - 8
THESE ASSESSMENTS ARE ALSO USED FOR VILLAGE PURPOSES

VALUATION DATE-JUL 01, 2013
TAXABLE STATUS DATE-MAR 01, 2014
RPS150/V04/L015
CURRENT DATE 5/01/2014

UNIFORM PERCENT OF VALUE IS 082.00

R O L L S E C T I O N T O T A L S

*** G R A N D T O T A L S ***

ROLL SEC	DESCRIPTION	TOTAL PARCELS	ASSESSED LAND	ASSESSED TOTAL	TAXABLE VILLAGE	TAXABLE COUNTY	TAXABLE TOWN	TAXABLE SCHOOL	STAR TAXABLE
8	WHOLLY EXEMPT	2	8,700	8,700					

STATE OF NEW YORK
 COUNTY - St Lawrence
 TOWN - Norfolk
 VILLAGE - Norwood
 SWIS - 406201

2 0 1 4 T E N T A T I V E A S S E S S M E N T R O L L

THESE ASSESSMENTS ARE ALSO USED FOR VILLAGE PURPOSES
 S W I S T O T A L S
 UNIFORM PERCENT OF VALUE IS 082.00

VALUATION DATE-JUL 01, 2013
 TAXABLE STATUS DATE-MAR 01, 2014
 RPS150/V04/L015
 CURRENT DATE 5/01/2014

*** S P E C I A L D I S T R I C T S U M M A R Y ***

CODE	DISTRICT NAME	TOTAL PARCELS	EXTENSION TYPE	EXTENSION VALUE	AD VALOREM VALUE	EXEMPT AMOUNT	TAXABLE VALUE
------	---------------	---------------	----------------	-----------------	------------------	---------------	---------------

NO SPECIAL DISTRICTS AT THIS LEVEL

*** S C H O O L D I S T R I C T S U M M A R Y ***

CODE	DISTRICT NAME	TOTAL PARCELS	ASSESSED LAND	ASSESSED TOTAL	EXEMPT AMOUNT	TOTAL TAXABLE	STAR AMOUNT	STAR TAXABLE
406201	Norwood-Norfolk	49	541,411	2164,945	155,866	2009,079	643,440	1365,639
	S U B - T O T A L	49	541,411	2164,945	155,866	2009,079	643,440	1365,639
	T O T A L	49	541,411	2164,945	155,866	2009,079	643,440	1365,639

*** S Y S T E M C O D E S S U M M A R Y ***

NO SYSTEM EXEMPTIONS AT THIS LEVEL

*** E X E M P T I O N S U M M A R Y ***

CODE	DESCRIPTION	TOTAL PARCELS	VILLAGE	COUNTY	TOWN	SCHOOL
12360	Public Aut	1	6,800	6,800	6,800	6,800
13650	Village Ow	1	1,900	1,900	1,900	1,900
41101	Vet Eligib	1		72,447	72,447	
41107	Vet Eligil	1	72,447			
41122	Vet - Wart	1		9,840		
41123	Vet - Wart	1			7,380	
41127	Vet - Wart	1	4,920			
41132	Vet - Comb	3		49,200		
41133	Vet - Comb	3			36,900	
41137	Vet - Comb	3	24,600			
41142	Vet - Disa	1		65,600		
41143	Vet - Disa	1			49,200	
41147	Vet - Disa	1	32,800			

STATE OF NEW YORK
 COUNTY - St Lawrence
 TOWN - Norfolk
 VILLAGE - Norwood
 SWIS - 406201

2 0 1 4 T E N T A T I V E A S S E S S M E N T R O L L

THESE ASSESSMENTS ARE ALSO USED FOR VILLAGE PURPOSES

VALUATION DATE-JUL 01, 2013

S W I S T O T A L S

TAXABLE STATUS DATE-MAR 01, 2014

UNIFORM PERCENT OF VALUE IS 082.00

RPS150/V04/L015

CURRENT DATE 5/01/2014

*** E X E M P T I O N S U M M A R Y ***

CODE	DESCRIPTION	TOTAL PARCELS	VILLAGE	COUNTY	TOWN	SCHOOL
41161	CW_15_VET/	2		19,680	19,680	
41167	CW_15_VET/	2	19,680			
41691	RPTL466_f	1	2,460	2,460	2,460	
41834	Enhanced S	8				397,440
41854	Basic Star	10				246,000
41932	Dis & Lim	1		14,232		
47200	Railroad C	1	147,166	147,166	147,166	147,166
	T O T A L	44	312,773	389,325	343,933	799,306

*** G R A N D T O T A L S ***

ROLL SEC	DESCRIPTION	TOTAL PARCELS	ASSESSED LAND	ASSESSED TOTAL	TAXABLE VILLAGE	TAXABLE COUNTY	TAXABLE TOWN	TAXABLE SCHOOL	STAR TAXABLE
1	TAXABLE	40	256,600	1732,500	1575,593	1499,041	1544,433	1732,500	1089,060
5	SPECIAL FRANCHISE	3		37,094	37,094	37,094	37,094	37,094	37,094
6	UTILITIES & N.C.	3		110,540	110,540	110,540	110,540	110,540	110,540
7	CEILING RAILROADS	1	276,111	276,111	128,945	128,945	128,945	128,945	128,945
8	WHOLLY EXEMPT	2	8,700	8,700					
*	SUB TOTAL	49	541,411	2164,945	1852,172	1775,620	1821,012	2009,079	1365,639
**	GRAND TOTAL	49	541,411	2164,945	1852,172	1775,620	1821,012	2009,079	1365,639

STATE OF NEW YORK
 COUNTY - St Lawrence
 TOWN - Norfolk
 VILLAGE - Massena
 SWIS - 406203

2 0 1 4 T E N T A T I V E A S S E S S M E N T R O L L
 T A X A B L E SECTION OF THE ROLL - 1
 THESE ASSESSMENTS ARE ALSO USED FOR VILLAGE PURPOSES
 TAX MAP NUMBER SEQUENCE
 UNIFORM PERCENT OF VALUE IS 082.00

PAGE 52
 VALUATION DATE-JUL 01, 2013
 TAXABLE STATUS DATE-MAR 01, 2014

TAX MAP PARCEL NUMBER	PROPERTY LOCATION & CLASS	ASSESSMENT	EXEMPTION CODE	VILLAGE	COUNTY	TOWN	SCHOOL
CURRENT OWNERS NAME	SCHOOL DISTRICT	LAND	TAX DESCRIPTION	TAXABLE VALUE			
CURRENT OWNERS ADDRESS	PARCEL SIZE/GRID COORD	TOTAL	SPECIAL DISTRICTS	ACCOUNT NO.			
***** 16.035-3-3 *****							
16.035-3-3	Off Commerce Dr 340 Vacant indus		VILLAGE TAXABLE VALUE				34,500
Curran Renewable Energy, LLC	Massena 1 405801	34,500	COUNTY TAXABLE VALUE				34,500
20 Commerce Dr	Parcels # 1 & 2	34,500	TOWN TAXABLE VALUE				34,500
Massena, NY 13662	Mass Ind Dev Park		SCHOOL TAXABLE VALUE				34,500
	Ag Pro Soy Process Plant						
	ACRES 4.70						
	EAST-0355375 NRTH-1788997						
	DEED BOOK 2013 PG-7767						
	FULL MARKET VALUE	42,073					

STATE OF NEW YORK
 COUNTY - St Lawrence
 TOWN - Norfolk
 VILLAGE - Massena
 SWIS - 406203

2 0 1 4 T E N T A T I V E A S S E S S M E N T R O L L
 WHOLLY EXEMPT SECTION OF THE ROLL - 8
 THESE ASSESSMENTS ARE ALSO USED FOR VILLAGE PURPOSES
 TAX MAP NUMBER SEQUENCE
 UNIFORM PERCENT OF VALUE IS 082.00

PAGE 56
 VALUATION DATE-JUL 01, 2013
 TAXABLE STATUS DATE-MAR 01, 2014

TAX MAP PARCEL NUMBER	PROPERTY LOCATION & CLASS	ASSESSMENT	EXEMPTION CODE	VILLAGE	COUNTY	TOWN	SCHOOL
CURRENT OWNERS NAME	SCHOOL DISTRICT	LAND	TAX DESCRIPTION	TAXABLE VALUE			
CURRENT OWNERS ADDRESS	PARCEL SIZE/GRID COORD	TOTAL	SPECIAL DISTRICTS	ACCOUNT NO.			
***** 16.035-3-1 *****							
16.035-3-1	Commerce Dr (off) 340 Vacant indus		Industrial 18020	33,300	33,300	33,300	33,300
Curran Renewable Energy, LLC	Massena 1 405801	33,300	VILLAGE TAXABLE VALUE		0		
15121 State Highway 37	MASS. IND. PARK. LOT # 4	33,300	COUNTY TAXABLE VALUE		0		
Massena, NY 13662	CBS BORING & WING TECH		TOWN TAXABLE VALUE		0		
	ACRES 1.90		SCHOOL TAXABLE VALUE		0		
	EAST-0354981 NRTH-1789626						
	FULL MARKET VALUE	40,610					
***** 16.035-3-2 *****							
16.035-3-2	Commerce Dr (off) 340 Vacant indus		Industrial 18020	32,700	32,700	32,700	32,700
Curran Renewable Energy, LLC	Massena 1 405801	32,700	VILLAGE TAXABLE VALUE		0		
15121 State Highway 37	6TH MIDC BLDG LOT # 3	32,700	COUNTY TAXABLE VALUE		0		
Massena, NY 13662	AL-FE HEAT TREATING PLANT		TOWN TAXABLE VALUE		0		
	ACRES 3.20		SCHOOL TAXABLE VALUE		0		
	EAST-0355147 NRTH-1789363						
	FULL MARKET VALUE	39,878					
***** 16.035-3-4 *****							
16.035-3-4	Commerce Dr (off) 340 Vacant indus		Industrial 18020	111,200	111,200	111,200	111,200
Massena Ind Dev Corp	Massena 1 405801	111,200	VILLAGE TAXABLE VALUE		0		
PO Box 284	Undeveloped Acreage	111,200	COUNTY TAXABLE VALUE		0		
Massena, NY 13662	M.i.d.c.		TOWN TAXABLE VALUE		0		
	Vac Land - Wet - Low		SCHOOL TAXABLE VALUE		0		
	ACRES 4.40						
	EAST-0355661 NRTH-1788516						
	FULL MARKET VALUE	135,610					

STATE OF NEW YORK
 COUNTY - St Lawrence
 TOWN - Norfolk
 VILLAGE - Massena
 SWIS - 406203

2 0 1 4 T E N T A T I V E A S S E S S M E N T R O L L
 WHOLLY EXEMPT SECTION OF THE ROLL - 8
 THESE ASSESSMENTS ARE ALSO USED FOR VILLAGE PURPOSES
 M A P S E C T I O N - 016
 S U B - S E C T I O N - 035
 UNIFORM PERCENT OF VALUE IS 082.00

PAGE 57
 VALUATION DATE-JUL 01, 2013
 TAXABLE STATUS DATE-MAR 01, 2014
 RPS150/V04/L015
 CURRENT DATE 5/01/2014

*** S P E C I A L D I S T R I C T S U M M A R Y ***

CODE	DISTRICT NAME	TOTAL PARCELS	EXTENSION TYPE	EXTENSION VALUE	AD VALOREM VALUE	EXEMPT AMOUNT	TAXABLE VALUE
------	---------------	---------------	----------------	-----------------	------------------	---------------	---------------

NO SPECIAL DISTRICTS AT THIS LEVEL

*** S C H O O L D I S T R I C T S U M M A R Y ***

CODE	DISTRICT NAME	TOTAL PARCELS	ASSESSED LAND	ASSESSED TOTAL	EXEMPT AMOUNT	TOTAL TAXABLE	STAR AMOUNT	STAR TAXABLE
405801	Massena 1	3	177,200	177,200	177,200			
	S U B - T O T A L	3	177,200	177,200	177,200			
	T O T A L	3	177,200	177,200	177,200			

*** S Y S T E M C O D E S S U M M A R Y ***

NO SYSTEM EXEMPTIONS AT THIS LEVEL

*** E X E M P T I O N S U M M A R Y ***

CODE	DESCRIPTION	TOTAL PARCELS	VILLAGE	COUNTY	TOWN	SCHOOL
18020	Industrial	3	177,200	177,200	177,200	177,200
	T O T A L	3	177,200	177,200	177,200	177,200

*** G R A N D T O T A L S ***

ROLL SEC	DESCRIPTION	TOTAL PARCELS	ASSESSED LAND	ASSESSED TOTAL	TAXABLE VILLAGE	TAXABLE COUNTY	TAXABLE TOWN	TAXABLE SCHOOL	STAR TAXABLE
8	WHOLLY EXEMPT	3	177,200	177,200					

STATE OF NEW YORK
 COUNTY - St Lawrence
 TOWN - Norfolk
 VILLAGE - Massena
 SWIS - 406203

2 0 1 4 T E N T A T I V E A S S E S S M E N T R O L L
 WHOLLY EXEMPT SECTION OF THE ROLL - 8
 THESE ASSESSMENTS ARE ALSO USED FOR VILLAGE PURPOSES
 S U B - S E C T I O N - 035
 UNIFORM PERCENT OF VALUE IS 082.00
 R O L L S U B S E C T I O N - - T O T A L S

PAGE 58
 VALUATION DATE-JUL 01, 2013
 TAXABLE STATUS DATE-MAR 01, 2014
 RPS150/V04/L015
 CURRENT DATE 5/01/2014

*** S P E C I A L D I S T R I C T S U M M A R Y ***

CODE	DISTRICT NAME	TOTAL PARCELS	EXTENSION TYPE	EXTENSION VALUE	AD VALOREM VALUE	EXEMPT AMOUNT	TAXABLE VALUE
------	---------------	---------------	----------------	-----------------	------------------	---------------	---------------

NO SPECIAL DISTRICTS AT THIS LEVEL

*** S C H O O L D I S T R I C T S U M M A R Y ***

CODE	DISTRICT NAME	TOTAL PARCELS	ASSESSED LAND	ASSESSED TOTAL	EXEMPT AMOUNT	TOTAL TAXABLE	STAR AMOUNT	STAR TAXABLE
405801	Massena 1	3	177,200	177,200	177,200			
	S U B - T O T A L	3	177,200	177,200	177,200			
	T O T A L	3	177,200	177,200	177,200			

*** S Y S T E M C O D E S S U M M A R Y ***

NO SYSTEM EXEMPTIONS AT THIS LEVEL

*** E X E M P T I O N S U M M A R Y ***

CODE	DESCRIPTION	TOTAL PARCELS	VILLAGE	COUNTY	TOWN	SCHOOL
18020	Industrial	3	177,200	177,200	177,200	177,200
	T O T A L	3	177,200	177,200	177,200	177,200

*** G R A N D T O T A L S ***

ROLL SEC	DESCRIPTION	TOTAL PARCELS	ASSESSED LAND	ASSESSED TOTAL	TAXABLE VILLAGE	TAXABLE COUNTY	TAXABLE TOWN	TAXABLE SCHOOL	STAR TAXABLE
8	WHOLLY EXEMPT	3	177,200	177,200					

STATE OF NEW YORK
 COUNTY - St Lawrence
 TOWN - Norfolk
 VILLAGE - Massena
 SWIS - 406203

2 0 1 4 T E N T A T I V E A S S E S S M E N T R O L L
 WHOLLY EXEMPT SECTION OF THE ROLL - 8
 THESE ASSESSMENTS ARE ALSO USED FOR VILLAGE PURPOSES
 UNIFORM PERCENT OF VALUE IS 082.00

PAGE 59
 VALUATION DATE-JUL 01, 2013
 TAXABLE STATUS DATE-MAR 01, 2014
 RPS150/V04/L015
 CURRENT DATE 5/01/2014

R O L L S E C T I O N T O T A L S

*** S P E C I A L D I S T R I C T S U M M A R Y ***

CODE	DISTRICT NAME	TOTAL PARCELS	EXTENSION TYPE	EXTENSION VALUE	AD VALOREM VALUE	EXEMPT AMOUNT	TAXABLE VALUE
------	---------------	---------------	----------------	-----------------	------------------	---------------	---------------

NO SPECIAL DISTRICTS AT THIS LEVEL

*** S C H O O L D I S T R I C T S U M M A R Y ***

CODE	DISTRICT NAME	TOTAL PARCELS	ASSESSED LAND	ASSESSED TOTAL	EXEMPT AMOUNT	TOTAL TAXABLE	STAR AMOUNT	STAR TAXABLE
405801	Massena 1	3	177,200	177,200	177,200			
	S U B - T O T A L	3	177,200	177,200	177,200			
	T O T A L	3	177,200	177,200	177,200			

*** S Y S T E M C O D E S S U M M A R Y ***

NO SYSTEM EXEMPTIONS AT THIS LEVEL

*** E X E M P T I O N S U M M A R Y ***

CODE	DESCRIPTION	TOTAL PARCELS	VILLAGE	COUNTY	TOWN	SCHOOL
18020	Industrial	3	177,200	177,200	177,200	177,200
	T O T A L	3	177,200	177,200	177,200	177,200

*** G R A N D T O T A L S ***

ROLL SEC	DESCRIPTION	TOTAL PARCELS	ASSESSED LAND	ASSESSED TOTAL	TAXABLE VILLAGE	TAXABLE COUNTY	TAXABLE TOWN	TAXABLE SCHOOL	STAR TAXABLE
8	WHOLLY EXEMPT	3	177,200	177,200					

STATE OF NEW YORK
 COUNTY - St Lawrence
 TOWN - Norfolk
 VILLAGE - Massena
 SWIS - 406203

2 0 1 4 T E N T A T I V E A S S E S S M E N T R O L L

THESE ASSESSMENTS ARE ALSO USED FOR VILLAGE PURPOSES
 S W I S T O T A L S
 UNIFORM PERCENT OF VALUE IS 082.00

VALUATION DATE-JUL 01, 2013
 TAXABLE STATUS DATE-MAR 01, 2014
 RPS150/V04/L015
 CURRENT DATE 5/01/2014

*** S P E C I A L D I S T R I C T S U M M A R Y ***

CODE	DISTRICT NAME	TOTAL PARCELS	EXTENSION TYPE	EXTENSION VALUE	AD VALOREM VALUE	EXEMPT AMOUNT	TAXABLE VALUE
------	---------------	---------------	----------------	-----------------	------------------	---------------	---------------

NO SPECIAL DISTRICTS AT THIS LEVEL

*** S C H O O L D I S T R I C T S U M M A R Y ***

CODE	DISTRICT NAME	TOTAL PARCELS	ASSESSED LAND	ASSESSED TOTAL	EXEMPT AMOUNT	TOTAL TAXABLE	STAR AMOUNT	STAR TAXABLE
405801	Massena 1	4	211,700	211,700	177,200	34,500		34,500
	S U B - T O T A L	4	211,700	211,700	177,200	34,500		34,500
	T O T A L	4	211,700	211,700	177,200	34,500		34,500

*** S Y S T E M C O D E S S U M M A R Y ***

NO SYSTEM EXEMPTIONS AT THIS LEVEL

*** E X E M P T I O N S U M M A R Y ***

CODE	DESCRIPTION	TOTAL PARCELS	VILLAGE	COUNTY	TOWN	SCHOOL
18020	Industrial	3	177,200	177,200	177,200	177,200
	T O T A L	3	177,200	177,200	177,200	177,200

*** G R A N D T O T A L S ***

ROLL SEC	DESCRIPTION	TOTAL PARCELS	ASSESSED LAND	ASSESSED TOTAL	TAXABLE VILLAGE	TAXABLE COUNTY	TAXABLE TOWN	TAXABLE SCHOOL	STAR TAXABLE
1	TAXABLE	1	34,500	34,500	34,500	34,500	34,500	34,500	34,500
8	WHOLLY EXEMPT	3	177,200	177,200					
*	SUB TOTAL	4	211,700	211,700	34,500	34,500	34,500	34,500	34,500

**	GRAND TOTAL	4	211,700	211,700	34,500	34,500	34,500	34,500	34,500
----	-------------	---	---------	---------	--------	--------	--------	--------	--------

STATE OF NEW YORK
 COUNTY - St Lawrence
 TOWN - Norfolk
 SWIS - 406289

2 0 1 4 T E N T A T I V E A S S E S S M E N T R O L L

T A X A B L E SECTION OF THE ROLL - 1

VALUATION DATE-JUL 01, 2013

TAXABLE STATUS DATE-MAR 01, 2014

TAX MAP NUMBER SEQUENCE
 UNIFORM PERCENT OF VALUE IS 082.00

TAX MAP PARCEL NUMBER	PROPERTY LOCATION & CLASS	ASSESSMENT	EXEMPTION CODE	COUNTY	TOWN	SCHOOL
CURRENT OWNERS NAME	SCHOOL DISTRICT	LAND	TAX DESCRIPTION	TAXABLE VALUE		ACCOUNT NO.
CURRENT OWNERS ADDRESS	PARCEL SIZE/GRID COORD	TOTAL	SPECIAL DISTRICTS			

16.002-2-14.11	Cook Rd 311 Res vac land		COUNTY TAXABLE VALUE	13,700		1- 45- 4.1
Bagnato John	Massena 1 405801	13,700	TOWN TAXABLE VALUE	13,700		
44 Hidy Ave	FRNT 1005.00 DPTH	13,700	SCHOOL TAXABLE VALUE	13,700		
Massena, NY 13662	ACRES 38.60		FD028 Norfolk Fire Dist	13,700 TO M		
	EAST-0354182 NRTH-1790030					
	DEED BOOK 2005 PG-19693					
	FULL MARKET VALUE	16,707				

16.002-2-15	Off SH 420 322 Rural vac>10		COUNTY TAXABLE VALUE	3,800		1- 17- 4
Boyce James P	Massena 1 405801	3,800	TOWN TAXABLE VALUE	3,800		
124 River Dr	Landlocked Vacant Land	3,800	SCHOOL TAXABLE VALUE	3,800		
Massena, NY 13662	ACRES 10.90		FD028 Norfolk Fire Dist	3,800 TO M		
	EAST-0357091 NRTH-1786032					
	DEED BOOK 2005 PG-6058					
	FULL MARKET VALUE	4,634				

16.002-2-16	Off SH 420 322 Rural vac>10		COUNTY TAXABLE VALUE	5,000		1- 76- 6
Besaw Kevin J	Massena 1 405801	5,000	TOWN TAXABLE VALUE	5,000		
2145 State Highway 420	Landlocked Vacant Land	5,000	SCHOOL TAXABLE VALUE	5,000		
Massena, NY 13662	ACRES 14.40		FD028 Norfolk Fire Dist	5,000 TO M		
	EAST-0356655 NRTH-1786597					
	DEED BOOK 2006 PG-20369					
	FULL MARKET VALUE	6,098				

16.002-2-17	Cook Rd 322 Rural vac>10		COUNTY TAXABLE VALUE	26,400		8- 71- 4
Seaway Timber Harvesting	Massena 1 405801	26,400	TOWN TAXABLE VALUE	26,400		
15121 State Highway 37	Landlocked/trans Line	26,400	SCHOOL TAXABLE VALUE	26,400		
Massena, NY 13662	ACRES 102.10		FD028 Norfolk Fire Dist	26,400 TO M		
	EAST-0355827 NRTH-1786889					
	DEED BOOK 1999 PG-1089					
	FULL MARKET VALUE	32,195				

16.002-2-18	41 Hough Rd 240 Rural res		Basic Star 41854	0	0	1- 53- 5
Henry Carter	Massena 1 405801	17,900	COUNTY TAXABLE VALUE	56,200		24,600
Henry Donna	Old Style	56,200	TOWN TAXABLE VALUE	56,200		
41 Hough Rd	FRNT 150.00 DPTH		SCHOOL TAXABLE VALUE	31,600		
Massena, NY 13662	ACRES 24.60		FD028 Norfolk Fire Dist	56,200 TO M		
	EAST-0353493 NRTH-1787277					
	DEED BOOK 00974 PG-00876					
	FULL MARKET VALUE	68,537				

STATE OF NEW YORK
 COUNTY - St Lawrence
 TOWN - Norfolk
 SWIS - 406289

2 0 1 4 T E N T A T I V E A S S E S S M E N T R O L L
 T A X A B L E SECTION OF THE ROLL - 1
 TAX MAP NUMBER SEQUENCE
 UNIFORM PERCENT OF VALUE IS 082.00

PAGE 62
 VALUATION DATE-JUL 01, 2013
 TAXABLE STATUS DATE-MAR 01, 2014

TAX MAP PARCEL NUMBER	PROPERTY LOCATION & CLASS	ASSESSMENT	EXEMPTION CODE	COUNTY	TOWN	SCHOOL
CURRENT OWNERS NAME	SCHOOL DISTRICT	LAND	TAX DESCRIPTION	TAXABLE VALUE		
CURRENT OWNERS ADDRESS	PARCEL SIZE/GRID COORD	TOTAL	SPECIAL DISTRICTS			ACCOUNT NO.

16.002-2-24	SH 420 322 Rural vac>10		COUNTY TAXABLE VALUE	21,400		
Seaway Timber Harvesting Inc	Norwood-Norfolk 406201	21,400	TOWN TAXABLE VALUE	21,400		
15121 State Highway 37	ACRES 53.48	21,400	SCHOOL TAXABLE VALUE	21,400		
Massena, NY 13662	EAST-0353980 NRTH-1787372		FD028 Norfolk Fire Dist		21,400 TO M	
	DEED BOOK 1116 PG-636					
	FULL MARKET VALUE	26,098				

16.002-2-27	Off SH 420 323 Vacant rural		COUNTY TAXABLE VALUE	11,200		
Seaway Timber Harvesting Inc	Massena 1 405801	11,200	TOWN TAXABLE VALUE	11,200		
15121 State Highway 37	ACRES 26.30	11,200	SCHOOL TAXABLE VALUE	11,200		
Massena, NY 13662	EAST-0355441 NRTH-1785331		FD028 Norfolk Fire Dist		11,200 TO M	
	DEED BOOK 1102 PG-709					
	FULL MARKET VALUE	13,659				

16.002-4-28	77 Hough Rd 210 1 Family Res		Basic Star 41854	0	0	1- 13- 9 24,600
Spellan Derek E	Massena 1 405801	14,400	COUNTY TAXABLE VALUE	49,400		
77 Hough Rd	7.22 Ar Ranch	49,400	TOWN TAXABLE VALUE	49,400		
Massena, NY 13662	FRNT 75.00 DPTH		SCHOOL TAXABLE VALUE	24,800		
	ACRES 6.50 BANK8888869		FD028 Norfolk Fire Dist		49,400 TO M	
	EAST-0353249 NRTH-1787007					
	DEED BOOK 2011 PG-7534					
	FULL MARKET VALUE	60,244				

16.002-4-30.1	89 Hough Rd 270 Mfg housing		COUNTY TAXABLE VALUE	13,660		1-113- 5
Pecor Stephanie	Massena 1 405801	8,660	TOWN TAXABLE VALUE	13,660		
89 Hough Rd	Also 1014/194	13,660	SCHOOL TAXABLE VALUE	13,660		
Massena, NY 13662-3360	1970 Mobile Home		FD028 Norfolk Fire Dist		13,660 TO M	
	FRNT 150.00 DPTH					
	ACRES 27.40					
	EAST-0353325 NRTH-1786473					
	DEED BOOK 2012 PG-9682					
	FULL MARKET VALUE	16,659				

16.002-4-31.1	93 Hough Rd 240 Rural res		Basic Star 41854	0	0	1-123-13.1 24,600
White Kenneth R	Massena 1 405801	16,800	COUNTY TAXABLE VALUE	38,800		
93 Hough Rd	Old Style	38,800	TOWN TAXABLE VALUE	38,800		
Massena, NY 13662	ACRES 18.70		SCHOOL TAXABLE VALUE	14,200		
	EAST-0352658 NRTH-1786604		FD028 Norfolk Fire Dist		38,800 TO M	
	DEED BOOK 1110 PG-66					
	FULL MARKET VALUE	47,317				

STATE OF NEW YORK
 COUNTY - St Lawrence
 TOWN - Norfolk
 SWIS - 406289

2 0 1 4 T E N T A T I V E A S S E S S M E N T R O L L
 T A X A B L E SECTION OF THE ROLL - 1
 TAX MAP NUMBER SEQUENCE
 UNIFORM PERCENT OF VALUE IS 082.00

PAGE 63
 VALUATION DATE-JUL 01, 2013
 TAXABLE STATUS DATE-MAR 01, 2014

TAX MAP PARCEL NUMBER	PROPERTY LOCATION & CLASS	ASSESSMENT	EXEMPTION CODE	COUNTY	TOWN	SCHOOL
CURRENT OWNERS NAME	SCHOOL DISTRICT	LAND	TAX DESCRIPTION	TAXABLE VALUE		
CURRENT OWNERS ADDRESS	PARCEL SIZE/GRID COORD	TOTAL	SPECIAL DISTRICTS	ACCOUNT NO.		

16.002-4-33	119 Hough Rd			16.002-4-33		1-103-1
Harvey Edward J Jr	240 Rural res		Basic Star 41854	0	0	24,600
Harvey Heather M	Massena 1 405801	8,000	COUNTY TAXABLE VALUE	90,200		
119 Hough Rd	285'ff	90,200	TOWN TAXABLE VALUE	90,200		
Massena, NY 13662	ACRES 29.90		SCHOOL TAXABLE VALUE	65,600		
	EAST-0352389 NRTH-1786144		FD028 Norfolk Fire Dist	90,200 TO M		
	DEED BOOK 2000 PG-15623					
	FULL MARKET VALUE	110,000				

16.002-4-35	Hough Rd			16.002-4-35		1-21-4
Harvey Edward J Jr	322 Rural vac>10		COUNTY TAXABLE VALUE	5,800		
Harvey Heather	Massena 1 405801	5,800	TOWN TAXABLE VALUE	5,800		
119 Hough Rd	ACRES 47.70	5,800	SCHOOL TAXABLE VALUE	5,800		
Massena, NY 13662	EAST-0351816 NRTH-1785495		AG002 Ag Dist #2	.00 MT		
	DEED BOOK 1115 PG-207		FD028 Norfolk Fire Dist	5,800 TO M		
	FULL MARKET VALUE	7,073				

16.002-5-8	418 CR 40			16.002-5-8		1-53-1
Hedges Patricia	210 1 Family Res		Vet - Wart 41122	0	7,950	0
Hedges Harold	Massena 1 405801	8,500	Vet - Wart 41123	0	0	7,380
418 County Route 40	275x131x276x115	53,000	Aged - Cou 41802	0	22,525	0
Massena, NY 13662	FRNT 275.00 DPTH 123.00		Aged - Tow 41803	0	0	18,248
	EAST-0349635 NRTH-1785766		Aged - Sch 41804	0	0	23,850
	DEED BOOK 00966 PG-00224		Enhanced S 41834	0	0	29,150
	FULL MARKET VALUE	64,634	COUNTY TAXABLE VALUE	22,525		
			TOWN TAXABLE VALUE	27,372		
			SCHOOL TAXABLE VALUE	0		
			FD028 Norfolk Fire Dist	53,000 TO M		
			LT036 W Hatfield Rd Light	53,000 TO M		
			WD031 W Hatfield Water Dis	.00 MT		

16.002-5-9	356 CR 40			16.002-5-9		1-21-5
Carney Rose (LU)	210 1 Family Res - WTRFNT		Enhanced S 41834	0	0	52,640
640 Waterman Rd	Massena 1 405801	5,800	COUNTY TAXABLE VALUE	58,300		
Johnson, VT 05656	120'Rf	58,300	TOWN TAXABLE VALUE	58,300		
	100x330x120x380 1.5 Ar		SCHOOL TAXABLE VALUE	5,660		
	FRNT 100.00 DPTH 355.00		FD028 Norfolk Fire Dist	58,300 TO M		
	ACRES 0.81		LT036 W Hatfield Rd Light	58,300 TO M		
	EAST-0348689 NRTH-1784661		WD031 W Hatfield Water Dis	.00 MT		
	DEED BOOK 2000 PG-11317					
	FULL MARKET VALUE	71,098				

STATE OF NEW YORK
 COUNTY - St Lawrence
 TOWN - Norfolk
 SWIS - 406289

2 0 1 4 T E N T A T I V E A S S E S S M E N T R O L L
 T A X A B L E SECTION OF THE ROLL - 1

PAGE 64
 VALUATION DATE-JUL 01, 2013
 TAXABLE STATUS DATE-MAR 01, 2014

TAX MAP NUMBER SEQUENCE
 UNIFORM PERCENT OF VALUE IS 082.00

TAX MAP PARCEL NUMBER	PROPERTY LOCATION & CLASS	ASSESSMENT	EXEMPTION CODE	COUNTY	TOWN	SCHOOL
CURRENT OWNERS NAME	SCHOOL DISTRICT	LAND	TAX DESCRIPTION	TAXABLE VALUE		ACCOUNT NO.
CURRENT OWNERS ADDRESS	PARCEL SIZE/GRID COORD	TOTAL	SPECIAL DISTRICTS			
***** 16.002-5-10 *****						
348 CR 40	210 1 Family Res - WTRFNT		Basic Star 41854	0	0	1-82-5.4
16.002-5-10	Massena 1 405801	9,000	COUNTY TAXABLE VALUE		0	24,600
Kozsan James F	200x415x239x545 239'wf	125,550	TOWN TAXABLE VALUE		125,550	
Dunn Brenda	FRNT 200.00 DPTH		SCHOOL TAXABLE VALUE		100,950	
348 County Route 40	ACRES 1.90 BANK8888150		FD028 Norfolk Fire Dist		125,550 TO M	
Massena, NY 13662	EAST-0348616 NRTH-1784477		LT036 W Hatfield Rd Light		125,550 TO M	
	DEED BOOK 1070 PG-811		WD031 W Hatfield Water Dis		.00 MT	
	FULL MARKET VALUE	153,110				
***** 16.002-5-11.2 *****						
328 CR 40	210 1 Family Res - WTRFNT		Basic Star 41854	0	0	24,600
16.002-5-11.2	Massena 1 405801	14,000	COUNTY TAXABLE VALUE		175,700	
Chatterton Thomas	300'wf	175,700	TOWN TAXABLE VALUE		175,700	
Chatterton Jacqueline	FRNT 300.00 DPTH		SCHOOL TAXABLE VALUE		151,100	
328 County Route 40	ACRES 4.60		FD028 Norfolk Fire Dist		175,700 TO M	
Massena, NY 13662	EAST-0348378 NRTH-1783972		WD031 W Hatfield Water Dis		.00 MT	
	DEED BOOK 1072 PG-339					
	FULL MARKET VALUE	214,268				
***** 16.002-5-11.12 *****						
360 CR 40	210 1 Family Res - WTRFNT		Basic Star 41854	0	0	24,600
16.002-5-11.12	Massena 1 405801	10,000	COUNTY TAXABLE VALUE		126,200	
Gollinger Francis M	300'WF	126,200	TOWN TAXABLE VALUE		126,200	
360 County Route 40	FRNT 300.00 DPTH		SCHOOL TAXABLE VALUE		101,600	
Massena, NY 13662	ACRES 1.90 BANK8888869		FD028 Norfolk Fire Dist		126,200 TO M	
	EAST-0348813 NRTH-1784739		WD031 W Hatfield Water Dis		.00 MT	
	DEED BOOK 2010 PG-12838					
	FULL MARKET VALUE	153,902				
***** 16.002-5-12 *****						
379 CR 40	210 1 Family Res		Basic Star 41854	0	0	1- 82- 5.17
16.002-5-12	Massena 1 405801	9,700	COUNTY TAXABLE VALUE		137,000	24,600
Valancius Edward	FRNT 200.00 DPTH 300.00	137,000	TOWN TAXABLE VALUE		137,000	
Valancius Kathleen	ACRES 1.40		SCHOOL TAXABLE VALUE		112,400	
379 County Route 40	EAST-0348754 NRTH-1785184		FD028 Norfolk Fire Dist		137,000 TO M	
Massena, NY 13662	DEED BOOK 1061 PG-143		LT036 W Hatfield Rd Light		137,000 TO M	
	FULL MARKET VALUE	167,073	WD031 W Hatfield Water Dis		.00 MT	
***** 16.002-5-13 *****						
CR 40	314 Rural vac<10		COUNTY TAXABLE VALUE		8,000	1- 82- 5.13
16.002-5-13	Massena 1 405801	8,000	TOWN TAXABLE VALUE		8,000	
Herman Margaret D	150'x261'x155'x222'	8,000	SCHOOL TAXABLE VALUE		8,000	
Revocable Trust	FRNT 150.00 DPTH 240.00		FD028 Norfolk Fire Dist		8,000 TO M	
3800 N Lake Shore Dr	ACRES 0.83		WD031 W Hatfield Water Dis		.00 MT	
Chicago, IL 60613	EAST-0349079 NRTH-1785509					
	DEED BOOK 2010 PG-12634					
	FULL MARKET VALUE	9,756				

STATE OF NEW YORK
COUNTY - St Lawrence
TOWN - Norfolk
SWIS - 406289

2 0 1 4 T E N T A T I V E A S S E S S M E N T R O L L

T A X A B L E SECTION OF THE ROLL - 1

VALUATION DATE-JUL 01, 2013

TAXABLE STATUS DATE-MAR 01, 2014

TAX MAP NUMBER SEQUENCE
UNIFORM PERCENT OF VALUE IS 082.00

TAX MAP PARCEL NUMBER	PROPERTY LOCATION & CLASS	ASSESSMENT	EXEMPTION CODE	COUNTY	TOWN	SCHOOL
CURRENT OWNERS NAME	SCHOOL DISTRICT	LAND	TAX DESCRIPTION	TAXABLE VALUE		
CURRENT OWNERS ADDRESS	PARCEL SIZE/GRID COORD	TOTAL	SPECIAL DISTRICTS	ACCOUNT NO.		

16.002-5-14	405 CR 40			16.002-5-14	*****	
Herman Margaret D	210 1 Family Res		COUNTY TAXABLE VALUE		1-	82- 5.15
Revocable Trust	Massena 1 405801	11,600	TOWN TAXABLE VALUE			
3800 N Lake Shore Dr	550'x222'x564'x90'	210,400	SCHOOL TAXABLE VALUE			
Chicago, IL 60613	FRNT 550.00 DPTH 155.00		FD028 Norfolk Fire Dist			
	ACRES 2.00		WD031 W Hatfield Water Dis			
	EAST-0349290 NRTH-1785716					
	DEED BOOK 00975 PG-00234					
	FULL MARKET VALUE	256,585				

16.002-5-15.2	340 CR 40			16.002-5-15.2	*****	
Southwick John L	210 1 Family Res - WTRFNT		Basic Star 41854	0	0	24,600
Southwick Erin E	Massena 1 405801	14,100	COUNTY TAXABLE VALUE			
340 County Route 40	338'wf	156,700	TOWN TAXABLE VALUE			
Massena, NY 13662	FRNT 295.00 DPTH		SCHOOL TAXABLE VALUE			
	ACRES 3.70 BANK8888220		FD028 Norfolk Fire Dist			
	EAST-0348497 NRTH-1784255		WD031 W Hatfield Water Dis			
	DEED BOOK 1098 PG-415					
	FULL MARKET VALUE	191,098				

16.002-5-15.11	CR 40			16.002-5-15.11	*****	
Morris Robert	322 Rural vac>10 - WTRFNT		COUNTY TAXABLE VALUE			
Morris Gertrude (Est)	Massena 1 405801	17,000	TOWN TAXABLE VALUE			
%Robert Morris	ACRES 17.70	17,000	SCHOOL TAXABLE VALUE			
521 County Route 40	EAST-0348397 NRTH-1784818		FD028 Norfolk Fire Dist			
Massena, NY 13662	DEED BOOK 866 PG-01002		WD031 W Hatfield Water Dis			
	FULL MARKET VALUE	20,732				

16.002-5-15.12	383 CR 40			16.002-5-15.12	*****	
Robert Steven C	210 1 Family Res - WTRFNT		Basic Star 41854	0	0	24,600
Robert Betty R	Massena 1 405801	16,700	COUNTY TAXABLE VALUE			
383 County Route 40	230'wf	159,900	TOWN TAXABLE VALUE			
Massena, NY 13662	ACRES 3.20		SCHOOL TAXABLE VALUE			
	EAST-0348927 NRTH-1785393		FD028 Norfolk Fire Dist			
	DEED BOOK 1095 PG-943		WD031 W Hatfield Water Dis			
	FULL MARKET VALUE	195,000				

16.002-5-15.13	CR 40			16.002-5-15.13	*****	
Reagan James W	314 Rural vac<10 - WTRFNT		COUNTY TAXABLE VALUE			
32 Dublin Dr	Massena 1 405801	12,600	TOWN TAXABLE VALUE			
Ballston Spa, NY 12020	555'x115'x550'WFx144'	12,600	SCHOOL TAXABLE VALUE			
	FRNT 613.00 DPTH 161.00		FD028 Norfolk Fire Dist			
	ACRES 1.50		WD031 W Hatfield Water Dis			
	EAST-0349398 NRTH-1785498					
	DEED BOOK 2007 PG-9278					
	FULL MARKET VALUE	15,366				

STATE OF NEW YORK
 COUNTY - St Lawrence
 TOWN - Norfolk
 SWIS - 406289

2 0 1 4 T E N T A T I V E A S S E S S M E N T R O L L
 T A X A B L E S E C T I O N O F T H E R O L L - 1
 M A P S E C T I O N - 016
 S U B - S E C T I O N - 002
 U N I F O R M P E R C E N T O F V A L U E I S 082.00

PAGE 66
 VALUATION DATE-JUL 01, 2013
 TAXABLE STATUS DATE-MAR 01, 2014
 RPS150/V04/L015
 CURRENT DATE 5/01/2014

*** S P E C I A L D I S T R I C T S U M M A R Y ***

CODE	DISTRICT NAME	TOTAL PARCELS	EXTENSION TYPE	EXTENSION VALUE	AD VALOREM VALUE	EXEMPT AMOUNT	TAXABLE VALUE
AG002	Ag Dist #2	1	MOVTAX				
FD028	Norfolk Fire D	24	TOTAL M		1575,910		1575,910
LT036	W Hatfield Rd	4	TOTAL M		373,850		373,850
WD031	W Hatfield Wat	12	MOVTAX				

*** S C H O O L D I S T R I C T S U M M A R Y ***

CODE	DISTRICT NAME	TOTAL PARCELS	ASSESSED LAND	ASSESSED TOTAL	EXEMPT AMOUNT	TOTAL TAXABLE	STAR AMOUNT	STAR TAXABLE
405801	Massena 1	23	268,660	1554,510	23,850	1530,660	327,790	1202,870
406201	Norwood-Norfolk	1	21,400	21,400		21,400		21,400
	S U B - T O T A L	24	290,060	1575,910	23,850	1552,060	327,790	1224,270
	T O T A L	24	290,060	1575,910	23,850	1552,060	327,790	1224,270

*** S Y S T E M C O D E S S U M M A R Y ***

NO SYSTEM EXEMPTIONS AT THIS LEVEL

*** E X E M P T I O N S U M M A R Y ***

CODE	DESCRIPTION	TOTAL PARCELS	COUNTY	TOWN	SCHOOL
41122	Vet - Wart	1	7,950		
41123	Vet - Wart	1		7,380	
41802	Aged - Cou	1	22,525		
41803	Aged - Tow	1		18,248	
41804	Aged - Sch	1			23,850
41834	Enhanced S	2			81,790
41854	Basic Star	10			246,000
	T O T A L	17	30,475	25,628	351,640

STATE OF NEW YORK
COUNTY - St Lawrence
TOWN - Norfolk
SWIS - 406289

2 0 1 4 T E N T A T I V E A S S E S S M E N T R O L L
T A X A B L E S E C T I O N O F T H E R O L L - 1
M A P S E C T I O N - 016
S U B - S E C T I O N - 002
UNIFORM PERCENT OF VALUE IS 082.00

PAGE 67
VALUATION DATE-JUL 01, 2013
TAXABLE STATUS DATE-MAR 01, 2014
RPS150/V04/L015
CURRENT DATE 5/01/2014

*** G R A N D T O T A L S ***

ROLL SEC	DESCRIPTION	TOTAL PARCELS	ASSESSED LAND	ASSESSED TOTAL	TAXABLE COUNTY	TAXABLE TOWN	TAXABLE SCHOOL	STAR TAXABLE
1	TAXABLE	24	290,060	1575,910	1545,435	1550,282	1552,060	1224,270

STATE OF NEW YORK
 COUNTY - St Lawrence
 TOWN - Norfolk
 SWIS - 406289

2 0 1 4 T E N T A T I V E A S S E S S M E N T R O L L
 T A X A B L E SECTION OF THE ROLL - 1

PAGE 68
 VALUATION DATE-JUL 01, 2013
 TAXABLE STATUS DATE-MAR 01, 2014

TAX MAP NUMBER SEQUENCE
 UNIFORM PERCENT OF VALUE IS 082.00
 UNIFORM PERCENT OF VALUE IS 082.00

TAX MAP PARCEL NUMBER	PROPERTY LOCATION & CLASS	ASSESSMENT	EXEMPTION CODE	COUNTY	TOWN	SCHOOL
CURRENT OWNERS NAME	SCHOOL DISTRICT	LAND	TAX DESCRIPTION	TAXABLE VALUE		
CURRENT OWNERS ADDRESS	PARCEL SIZE/GRID COORD	TOTAL	SPECIAL DISTRICTS	ACCOUNT NO.		
***** 16.003-2-3.31 *****						
126 CR 40	210 1 Family Res - WTRFNT		Vet Eligib 41101	0	13,000	13,000
16.003-2-3.31	Massena 1 405801	14,400	Basic Star 41854	0	0	0
McGlaughlin Allen	Also 1054/78 & 1054/80	114,300	COUNTY TAXABLE VALUE		101,300	
McGlaughlin Joan	Ranch 322'wf		TOWN TAXABLE VALUE		101,300	
126 County Route 40	FRNT 217.00 DPTH		SCHOOL TAXABLE VALUE		89,700	
Massena, NY 13662	ACRES 5.10		FD028 Norfolk Fire Dist		114,300	TO M
	EAST-0345167 NRTH-1779915		LT036 W Hatfield Rd Light		114,300	TO M
	DEED BOOK 924 PG-00891		WD031 W Hatfield Water Dis		.00	MT
	FULL MARKET VALUE	139,390				
***** 16.003-2-3.211 *****						
109 CR 40	210 1 Family Res		Basic Star 41854	0	0	0
16.003-2-3.211	Massena 1 405801	13,900	COUNTY TAXABLE VALUE		141,000	
Plante Jean Pierre	Also 1028/48	141,000	TOWN TAXABLE VALUE		141,000	
Plante Sandra	Colonial		SCHOOL TAXABLE VALUE		116,400	
109 County Route 40	ACRES 40.00		FD028 Norfolk Fire Dist		141,000	TO M
Massena, NY 13662	EAST-0344164 NRTH-1780670		LT036 W Hatfield Rd Light		141,000	TO M
	DEED BOOK 1028 PG-00044		WD031 W Hatfield Water Dis		.00	MT
	FULL MARKET VALUE	171,951				
***** 16.003-2-3.411 *****						
116 CR 40	210 1 Family Res - WTRFNT		Basic Star 41854	0	0	0
16.003-2-3.411	Massena 1 405801	16,100	COUNTY TAXABLE VALUE		157,000	
Jenkins Jennifer	456'wf	157,000	TOWN TAXABLE VALUE		157,000	
Attn: Diana Jenkins (Guardian)	Ranch		SCHOOL TAXABLE VALUE		132,400	
116 County Route 40	FRNT 298.00 DPTH		FD028 Norfolk Fire Dist		157,000	TO M
Massena, NY 13662	ACRES 6.00		LT036 W Hatfield Rd Light		157,000	TO M
	EAST-0344853 NRTH-1779699		WD031 W Hatfield Water Dis		.00	MT
	DEED BOOK 2000 PG-1690					
	FULL MARKET VALUE	191,463				
***** 16.003-2-5 *****						
104 CR 40	210 1 Family Res - WTRFNT		COUNTY TAXABLE VALUE		115,500	
16.003-2-5	Massena 1 405801	12,900	TOWN TAXABLE VALUE		115,500	
Donovan Daniel	ACRES 3.00 BANK8888173	115,500	SCHOOL TAXABLE VALUE		115,500	
104 County Route 40	EAST-0344716 NRTH-1779478		FD028 Norfolk Fire Dist		115,500	TO M
Massena, NY 13662	DEED BOOK 2009 PG-18205		LT036 W Hatfield Rd Light		115,500	TO M
	FULL MARKET VALUE	140,854	WD031 W Hatfield Water Dis		.00	MT

STATE OF NEW YORK
 COUNTY - St Lawrence
 TOWN - Norfolk
 SWIS - 406289

2 0 1 4 T E N T A T I V E A S S E S S M E N T R O L L
 T A X A B L E SECTION OF THE ROLL - 1

PAGE 69
 VALUATION DATE-JUL 01, 2013
 TAXABLE STATUS DATE-MAR 01, 2014

TAX MAP NUMBER SEQUENCE
 UNIFORM PERCENT OF VALUE IS 082.00
 UNIFORM PERCENT OF VALUE IS 082.00

TAX MAP PARCEL NUMBER	PROPERTY LOCATION & CLASS	ASSESSMENT	EXEMPTION CODE	COUNTY	TOWN	SCHOOL
CURRENT OWNERS NAME	SCHOOL DISTRICT	LAND	TAX DESCRIPTION	TAXABLE VALUE		ACCOUNT NO.
CURRENT OWNERS ADDRESS	PARCEL SIZE/GRID COORD	TOTAL	SPECIAL DISTRICTS			
***** 16.003-2-6.1 *****						
92 CR 40						1- 63-11
16.003-2-6.1	210 1 Family Res - WTRFNT		Enhanced S 41834	0	0	52,640
LaFayette Sidney H (LU)	Massena 1 405801	14,900	COUNTY TAXABLE VALUE		86,100	
LaFayette Rebecca L (LU)	Ranch 320'S Wf	86,100	TOWN TAXABLE VALUE		86,100	
92 County Route 40	FRNT 510.00 DPTH		SCHOOL TAXABLE VALUE		33,460	
Massena, NY 13662	ACRES 6.50		FD028 Norfolk Fire Dist		86,100 TO M	
	EAST-0344563 NRTH-1779234		LT036 W Hatfield Rd Light		86,100 TO M	
	DEED BOOK 2004 PG-20843		WD031 W Hatfield Water Dis		.00 MT	
	FULL MARKET VALUE	105,000				
***** 16.003-2-8.11 *****						
66 CR 40						1- 37- 9.1
16.003-2-8.11	210 1 Family Res - WTRFNT		Basic Star 41854	0	0	24,600
Hazel Roger	Massena 1 405801	20,900	COUNTY TAXABLE VALUE		148,100	
Hazel Mary Ann	Ranch 750'S Wf	148,100	TOWN TAXABLE VALUE		148,100	
66 County Route 40	Also 988/540 & 988/538		SCHOOL TAXABLE VALUE		123,500	
Massena, NY 13662	FRNT 666.00 DPTH		FD028 Norfolk Fire Dist		148,100 TO M	
	ACRES 10.80		LT036 W Hatfield Rd Light		148,100 TO M	
	EAST-0344301 NRTH-1778826		WD031 W Hatfield Water Dis		.00 MT	
	DEED BOOK 988 PG-01138					
	FULL MARKET VALUE	180,610				
***** 16.003-2-23.2 *****						
44 CR 40						1- 82-14.2
16.003-2-23.2	210 1 Family Res - WTRFNT		Basic Star 41854	0	0	24,600
Mulvaugh Carole	Massena 1 405801	16,800	COUNTY TAXABLE VALUE		93,400	
44 County Route 40	530x615x478x424 530'Rf	93,400	TOWN TAXABLE VALUE		93,400	
Massena, NY 13662	FRNT 530.00 DPTH 520.00		SCHOOL TAXABLE VALUE		68,800	
	ACRES 5.70		FD028 Norfolk Fire Dist		93,400 TO M	
	EAST-0343939 NRTH-1778279		LT036 W Hatfield Rd Light		93,400 TO M	
	DEED BOOK 954 PG-00625		WD031 W Hatfield Water Dis		.00 MT	
	FULL MARKET VALUE	113,902				
***** 16.003-3-1.12 *****						
153 CR 40						
16.003-3-1.12	240 Rural res		Basic Star 41854	0	0	24,600
Davis Robert J	Massena 1 405801	8,400	COUNTY TAXABLE VALUE		118,000	
Davis Suzanne E	FRNT 300.00 DPTH	118,000	TOWN TAXABLE VALUE		118,000	
153 County Route 40	ACRES 12.10 BANK8888830		SCHOOL TAXABLE VALUE		93,400	
Massena, NY 13662	EAST-0344790 NRTH-1781528		FD028 Norfolk Fire Dist		118,000 TO M	
	DEED BOOK 1087 PG-1033		LT036 W Hatfield Rd Light		118,000 TO M	
	FULL MARKET VALUE	143,902	WD031 W Hatfield Water Dis		.00 MT	

STATE OF NEW YORK
COUNTY - St Lawrence
TOWN - Norfolk
SWIS - 406289

2 0 1 4 T E N T A T I V E A S S E S S M E N T R O L L
T A X A B L E SECTION OF THE ROLL - 1

PAGE 70
VALUATION DATE-JUL 01, 2013
TAXABLE STATUS DATE-MAR 01, 2014

TAX MAP NUMBER SEQUENCE
UNIFORM PERCENT OF VALUE IS 082.00
UNIFORM PERCENT OF VALUE IS 082.00

TAX MAP PARCEL NUMBER	PROPERTY LOCATION & CLASS	ASSESSMENT	EXEMPTION CODE	COUNTY	TOWN	SCHOOL
CURRENT OWNERS NAME	SCHOOL DISTRICT	LAND	TAX DESCRIPTION	TAXABLE VALUE		
CURRENT OWNERS ADDRESS	PARCEL SIZE/GRID COORD	TOTAL	SPECIAL DISTRICTS	ACCOUNT NO.		

16.003-3-1.112	303 CR 40			16.003-3-1.112		*****
Clary Kim B	210 1 Family Res		Basic Star 41854	0	0	0 24,600
303 County Route 40	Massena 1 405801	10,800	COUNTY TAXABLE VALUE		93,600	
Massena, NY 13662	FRNT 195.00 DPTH 300.00	93,600	TOWN TAXABLE VALUE		93,600	
	ACRES 1.20		SCHOOL TAXABLE VALUE		69,000	
	EAST-0347310 NRTH-1783539		FD028 Norfolk Fire Dist		93,600 TO M	
	DEED BOOK 2000 PG-6680		WD031 W Hatfield Water Dis		.00 MT	
	FULL MARKET VALUE	114,146				

16.003-3-2	317 CR 40			16.003-3-2		1- 13- 8.2
Tanski John	240 Rural res		Basic Star 41854	0	0	0 24,600
Tanski Elizabeth	Massena 1 405801	15,400	COUNTY TAXABLE VALUE		72,800	
317 County Route 40	330'ff Old Style	72,800	TOWN TAXABLE VALUE		72,800	
Massena, NY 13662	FRNT 330.00 DPTH		SCHOOL TAXABLE VALUE		48,200	
	ACRES 11.20		FD028 Norfolk Fire Dist		72,800 TO M	
	EAST-0347207 NRTH-1784072		LT036 W Hatfield Rd Light		72,800 TO M	
	DEED BOOK 892 PG-01166		WD031 W Hatfield Water Dis		.00 MT	
	FULL MARKET VALUE	88,780				

16.003-3-4.11	168 CR 40			16.003-3-4.11		1-82-5.111
Snider Richard	322 Rural vac>10 - WTRFNT		COUNTY TAXABLE VALUE		30,400	
Snider Deborah	Massena 1 405801	30,400	TOWN TAXABLE VALUE		30,400	
220 County Route 40	1185'WF	30,400	SCHOOL TAXABLE VALUE		30,400	
Massena, NY 13662	FRNT 1108.00 DPTH 779.00		FD028 Norfolk Fire Dist		30,400 TO M	
	ACRES 20.30		LT036 W Hatfield Rd Light		30,400 TO M	
	EAST-0345488 NRTH-1780489		WD031 W Hatfield Water Dis		.00 MT	
	DEED BOOK 2013 PG-5052					
	FULL MARKET VALUE	37,073				

16.003-3-4.12	180 CR 40			16.003-3-4.12		*****
Charde Daniel G	210 1 Family Res		COUNTY TAXABLE VALUE		99,000	
Charde Diana L	Massena 1 405801	11,100	TOWN TAXABLE VALUE		99,000	
180 County Route 40	No Waterfront	99,000	SCHOOL TAXABLE VALUE		99,000	
Massena, NY 13662	FRNT 260.00 DPTH 286.00		FD028 Norfolk Fire Dist		99,000 TO M	
	ACRES 1.70		WD031 W Hatfield Water Dis		.00 MT	
	EAST-0345819 NRTH-1781208					
	DEED BOOK 2012 PG-10562					
	FULL MARKET VALUE	120,732				

16.003-3-4.13	192 CR 40			16.003-3-4.13		*****
Snider Nancy A	210 1 Family Res - WTRFNT		Basic Star 41854	0	0	0 24,600
192 County Route 40	Massena 1 405801	20,600	COUNTY TAXABLE VALUE		138,300	
Massena, NY 13662	795'wf	138,300	TOWN TAXABLE VALUE		138,300	
	ACRES 8.60		SCHOOL TAXABLE VALUE		113,700	
	EAST-0346222 NRTH-1781515		FD028 Norfolk Fire Dist		138,300 TO M	
	DEED BOOK 1999 PG-1441		WD031 W Hatfield Water Dis		.00 MT	
	FULL MARKET VALUE	168,659				

STATE OF NEW YORK
 COUNTY - St Lawrence
 TOWN - Norfolk
 SWIS - 406289

2 0 1 4 T E N T A T I V E A S S E S S M E N T R O L L
 T A X A B L E SECTION OF THE ROLL - 1

PAGE 71
 VALUATION DATE-JUL 01, 2013
 TAXABLE STATUS DATE-MAR 01, 2014

TAX MAP NUMBER SEQUENCE
 UNIFORM PERCENT OF VALUE IS 082.00
 UNIFORM PERCENT OF VALUE IS 082.00

TAX MAP PARCEL NUMBER	PROPERTY LOCATION & CLASS	ASSESSMENT	EXEMPTION CODE	COUNTY	TOWN	SCHOOL
CURRENT OWNERS NAME	SCHOOL DISTRICT	LAND	TAX DESCRIPTION	TAXABLE VALUE		
CURRENT OWNERS ADDRESS	PARCEL SIZE/GRID COORD	TOTAL	SPECIAL DISTRICTS			ACCOUNT NO.
***** 16.003-3-4.14 *****						
220 CR 40						
16.003-3-4.14	210 1 Family Res - WTRFNT		Basic Star 41854	0	0	0 24,600
Snider Richard	Massena 1 405801	23,400	COUNTY TAXABLE VALUE		149,000	
Snider Deborah	850'wf	149,000	TOWN TAXABLE VALUE		149,000	
220 County Route 40	FRNT 850.00 DPTH		SCHOOL TAXABLE VALUE		124,400	
Massena, NY 13662	ACRES 7.00		FD028 Norfolk Fire Dist		149,000 TO M	
	EAST-0346685 NRTH-1782032		WD031 W Hatfield Water Dis		.00 MT	
	DEED BOOK 2013 PG-5052					
	FULL MARKET VALUE	181,707				
***** 16.003-3-5.11 *****						
139 CR 40						1-82-5.111
16.003-3-5.11	210 1 Family Res		Enhanced S 41834	0	0	0 52,640
Chagnon Raymond P	Massena 1 405801	12,500	COUNTY TAXABLE VALUE		160,000	
Chagnon Patricia R	FRNT 300.00 DPTH 470.00	160,000	TOWN TAXABLE VALUE		160,000	
139 County Route 40	ACRES 3.30		SCHOOL TAXABLE VALUE		107,360	
Massena, NY 13662	EAST-0344881 NRTH-1780731		FD028 Norfolk Fire Dist		160,000 TO M	
	DEED BOOK 2006 PG-13142		LT036 W Hatfield Rd Light		160,000 TO M	
	FULL MARKET VALUE	195,122	WD031 W Hatfield Water Dis		.00 MT	
***** 16.003-3-5.12 *****						
135 CR 40						
16.003-3-5.12	240 Rural res		Vet - Comb 41132	0	16,400	0 0
Thompson Robert E	Massena 1 405801	12,300	Vet - Comb 41133	0	0	12,300 0
Thompson Elke	ACRES 16.80	178,100	Vet - Disa 41142	0	32,800	0 0
135 County Route 40	EAST-0344537 NRTH-1781328		Vet - Disa 41143	0	0	24,600 0
Massena, NY 13662	DEED BOOK 1068 PG-740		Basic Star 41854	0	0	0 24,600
	FULL MARKET VALUE	217,195	COUNTY TAXABLE VALUE		128,900	
			TOWN TAXABLE VALUE		141,200	
			SCHOOL TAXABLE VALUE		153,500	
			FD028 Norfolk Fire Dist		178,100 TO M	
			LT036 W Hatfield Rd Light		178,100 TO M	
			WD031 W Hatfield Water Dis		.00 MT	
***** 16.003-3-6.111 *****						
39, 43 Haig Rd						1- 49-13
16.003-3-6.111	112 Dairy farm		COUNTY TAXABLE VALUE		100,000	
Haig Alice L	Norwood-Norfolk 406201	75,000	TOWN TAXABLE VALUE		100,000	
40 Haig Rd	Farm & Res & Trlr &	100,000	SCHOOL TAXABLE VALUE		100,000	
Massena, NY 13662	Veg Stand W/		AG002 Ag Dist #2		.00 MT	
	Apt Above @7210		FD028 Norfolk Fire Dist		100,000 TO M	
	FRNT 1664.00 DPTH					
	ACRES 119.00					
	EAST-0347836 NRTH-1778876					
	DEED BOOK 1052 PG-122					
	FULL MARKET VALUE	121,951				

STATE OF NEW YORK
 COUNTY - St Lawrence
 TOWN - Norfolk
 SWIS - 406289

2 0 1 4 T E N T A T I V E A S S E S S M E N T R O L L
 T A X A B L E SECTION OF THE ROLL - 1

PAGE 72
 VALUATION DATE-JUL 01, 2013
 TAXABLE STATUS DATE-MAR 01, 2014

TAX MAP NUMBER SEQUENCE
 UNIFORM PERCENT OF VALUE IS 082.00
 UNIFORM PERCENT OF VALUE IS 082.00

TAX MAP PARCEL NUMBER	PROPERTY LOCATION & CLASS	ASSESSMENT	EXEMPTION CODE	COUNTY	TOWN	SCHOOL
CURRENT OWNERS NAME	SCHOOL DISTRICT	LAND	TAX DESCRIPTION	TAXABLE VALUE		
CURRENT OWNERS ADDRESS	PARCEL SIZE/GRID COORD	TOTAL	SPECIAL DISTRICTS	ACCOUNT NO.		
***** 16.003-3-6.112 *****						
85 Haig Rd						
16.003-3-6.112	240 Rural res		COUNTY TAXABLE VALUE	117,000		
Wang Amy	Norwood-Norfolk 406201	42,000	TOWN TAXABLE VALUE	117,000		
1917 NE 118th Road N	FRNT 338.00 DPTH	117,000	SCHOOL TAXABLE VALUE	117,000		
Miami, FL 33181	ACRES 53.00		AG002 Ag Dist #2	.00 MT		
	EAST-0347111 NRTH-1779926		FD028 Norfolk Fire Dist	117,000 TO M		
	DEED BOOK 2013 PG-16047					
	FULL MARKET VALUE	142,683				
***** 16.003-3-7.5 *****						
275 CR 40						
16.003-3-7.5	210 1 Family Res		Enhanced S 41834	0	0	52,640
Bombard Sheldon J (LU)	Massena 1 405801	14,300	COUNTY TAXABLE VALUE	135,300		
Sleister Connie (LU)	FRNT 464.00 DPTH	135,300	TOWN TAXABLE VALUE	135,300		
Attn: Sheldon Bombard	ACRES 8.10		SCHOOL TAXABLE VALUE	82,660		
275 County Route 40	EAST-0346789 NRTH-1783443		FD028 Norfolk Fire Dist	135,300 TO M		
Massena, NY 13662	DEED BOOK 2005 PG-5950		WD031 W Hatfield Water Dis	.00 MT		
	FULL MARKET VALUE	165,000				
***** 16.003-3-7.6 *****						
155 CR 40						
16.003-3-7.6	210 1 Family Res		Basic Star 41854	0	0	24,600
Wallenhorst Christopher	Massena 1 405801	14,100	COUNTY TAXABLE VALUE	154,300		
Wallenhorst Christina L	370x1370x1319	154,300	TOWN TAXABLE VALUE	154,300		
155 County Route 40	ACRES 5.60		SCHOOL TAXABLE VALUE	129,700		
Massena, NY 13662	EAST-0345127 NRTH-1781283		FD028 Norfolk Fire Dist	154,300 TO M		
	DEED BOOK 2000 PG-3023		WD031 W Hatfield Water Dis	.00 MT		
	FULL MARKET VALUE	188,171				
***** 16.003-3-7.21 *****						
173 CR 40						
16.003-3-7.21	210 1 Family Res		Basic Star 41854	0	0	24,600
Allen Michael J	Massena 1 405801	14,700	COUNTY TAXABLE VALUE	156,300		
Allen Amanda L	FRNT 500.00 DPTH	156,300	TOWN TAXABLE VALUE	156,300		
173 County Route 40	ACRES 17.30		SCHOOL TAXABLE VALUE	131,700		
Massena, NY 13662	EAST-0345398 NRTH-1781878		FD028 Norfolk Fire Dist	156,300 TO M		
	DEED BOOK 1999 PG-4992		WD031 W Hatfield Water Dis	.00 MT		
	FULL MARKET VALUE	190,610				
***** 16.003-3-7.31 *****						
169 CR 40						
16.003-3-7.31	210 1 Family Res		COUNTY TAXABLE VALUE	152,600		
Shi Jia Cheng	Massena 1 405801	15,500	TOWN TAXABLE VALUE	152,600		
Liu Min Ling	FRNT 250.00 DPTH	152,600	SCHOOL TAXABLE VALUE	152,600		
169 County Route 40	ACRES 9.60 BANK8888830		FD028 Norfolk Fire Dist	152,600 TO M		
Massena, NY 13662	EAST-0345084 NRTH-1781716		WD031 W Hatfield Water Dis	.00 MT		
	DEED BOOK 2007 PG-20355					
	FULL MARKET VALUE	186,098				

STATE OF NEW YORK
 COUNTY - St Lawrence
 TOWN - Norfolk
 SWIS - 406289

2 0 1 4 T E N T A T I V E A S S E S S M E N T R O L L
 T A X A B L E SECTION OF THE ROLL - 1

PAGE 73
 VALUATION DATE-JUL 01, 2013
 TAXABLE STATUS DATE-MAR 01, 2014

TAX MAP NUMBER SEQUENCE
 UNIFORM PERCENT OF VALUE IS 082.00
 UNIFORM PERCENT OF VALUE IS 082.00

TAX MAP PARCEL NUMBER	PROPERTY LOCATION & CLASS	ASSESSMENT	EXEMPTION CODE	COUNTY	TOWN	SCHOOL
CURRENT OWNERS NAME	SCHOOL DISTRICT	LAND	TAX DESCRIPTION	TAXABLE VALUE		
CURRENT OWNERS ADDRESS	PARCEL SIZE/GRID COORD	TOTAL	SPECIAL DISTRICTS			ACCOUNT NO.

16.003-3-7.112	195 CR 40 210 1 Family Res		Basic Star 41854	0	0	0 24,600
Allen Roland J Jr	Massena 1 405801	13,400	COUNTY TAXABLE VALUE		139,900	
Allen Paulette	FRNT 225.00 DPTH	139,900	TOWN TAXABLE VALUE		139,900	
PO Box 603	ACRES 5.70		SCHOOL TAXABLE VALUE		115,300	
Massena, NY 13662	EAST-0345751 NRTH-1782100		FD028 Norfolk Fire Dist		139,900 TO M	
	DEED BOOK 2001 PG-11790		WD031 W Hatfield Water Dis		.00 MT	
	FULL MARKET VALUE	170,610				

16.003-3-8	285 CR 40 210 1 Family Res		Basic Star 41854	0	0	0 24,600
Lebire Steven D	Massena 1 405801	12,700	COUNTY TAXABLE VALUE		108,200	
Lebire Carolyn E	200'ff	108,200	TOWN TAXABLE VALUE		108,200	
285 County Route 40	ACRES 3.70		SCHOOL TAXABLE VALUE		83,600	
Massena, NY 13662	EAST-0346951 NRTH-1783681		FD028 Norfolk Fire Dist		108,200 TO M	
	DEED BOOK 1080 PG-570		WD031 W Hatfield Water Dis		.00 MT	
	FULL MARKET VALUE	131,951				

16.003-3-9	309 CR 40 210 1 Family Res		Enhanced S 41834	0	0	0 52,640
Oakes Nancy C	Massena 1 405801	10,600	COUNTY TAXABLE VALUE		110,400	
309 County Route 40	368x300	110,400	TOWN TAXABLE VALUE		110,400	
Massena, NY 13662	FRNT 368.00 DPTH 300.00		SCHOOL TAXABLE VALUE		57,760	
	ACRES 2.30		FD028 Norfolk Fire Dist		110,400 TO M	
	EAST-0347501 NRTH-1783739		WD031 W Hatfield Water Dis		.00 MT	
	DEED BOOK 2009 PG-15667					
	FULL MARKET VALUE	134,634				

16.003-3-10	Brouse Rd 323 Vacant rural		COUNTY TAXABLE VALUE		12,300	1- 42-12.2
Furnace Lynn Charles	Norwood-Norfolk 406201	12,300	TOWN TAXABLE VALUE		12,300	
249 Brouse Rd	FRNT 50.00 DPTH	12,300	SCHOOL TAXABLE VALUE		12,300	
Norfolk, NY 13667	ACRES 31.80		AG002 Ag Dist #2		.00 MT	
	EAST-0347688 NRTH-1777314		FD028 Norfolk Fire Dist		12,300 TO M	
	DEED BOOK 1067 PG-1023					
	FULL MARKET VALUE	15,000				

16.003-3-11.1	304 CR 40 210 1 Family Res		Basic Star 41854	0	0	0 24,600
McCarty Charles E	Massena 1 405801	19,600	COUNTY TAXABLE VALUE		120,000	
McCarty Linda C	264'x400'x252'WFx337'	120,000	TOWN TAXABLE VALUE		120,000	
304 County Route 40	FRNT 252.00 DPTH 369.00		SCHOOL TAXABLE VALUE		95,400	
Massena, NY 13662-3421	ACRES 2.10 BANK8888869		FD028 Norfolk Fire Dist		120,000 TO M	
	EAST-0347619 NRTH-1783376		WD031 W Hatfield Water Dis		.00 MT	
	DEED BOOK 2007 PG-1872					
	FULL MARKET VALUE	146,341				

STATE OF NEW YORK
 COUNTY - St Lawrence
 TOWN - Norfolk
 SWIS - 406289

2 0 1 4 T E N T A T I V E A S S E S S M E N T R O L L
 T A X A B L E SECTION OF THE ROLL - 1

PAGE 74
 VALUATION DATE-JUL 01, 2013
 TAXABLE STATUS DATE-MAR 01, 2014

TAX MAP NUMBER SEQUENCE
 UNIFORM PERCENT OF VALUE IS 082.00
 UNIFORM PERCENT OF VALUE IS 082.00

TAX MAP PARCEL NUMBER	PROPERTY LOCATION & CLASS	ASSESSMENT	EXEMPTION CODE	COUNTY	TOWN	SCHOOL
CURRENT OWNERS NAME	SCHOOL DISTRICT	LAND	TAX DESCRIPTION	TAXABLE VALUE		
CURRENT OWNERS ADDRESS	PARCEL SIZE/GRID COORD	TOTAL	SPECIAL DISTRICTS	ACCOUNT NO.		

16.003-3-11.2	CR 40 314 Rural vac<10		COUNTY TAXABLE VALUE	16.003-3-11.2		
Lebire Steven D	Massena 1 405801	6,500	TOWN TAXABLE VALUE			
Lebire Carolyn E	FRNT 692.00 DPTH 295.00	6,500	SCHOOL TAXABLE VALUE			
285 County Route 40	ACRES 4.10		FD028 Norfolk Fire Dist		6,500 TO M	
Massena, NY 13662	EAST-0347324 NRTH-1782981		WD031 W Hatfield Water Dis		.00 MT	
	DEED BOOK 2006 PG-12164					
	FULL MARKET VALUE	7,927				

16.003-3-12	267 CR 40 240 Rural res		Basic Star 41854	16.003-3-12		
Shantie Robert H	Massena 1 405801	21,400	COUNTY TAXABLE VALUE		0	24,600
Shantie Laurie M	ACRES 37.30 BANK8888150	192,900	TOWN TAXABLE VALUE			
267 County Route 40	EAST-0346045 NRTH-1782833		SCHOOL TAXABLE VALUE			
Massena, NY 13662	DEED BOOK 2002 PG-12046		FD028 Norfolk Fire Dist		192,900 TO M	
	FULL MARKET VALUE	235,244	WD031 W Hatfield Water Dis		.00 MT	

16.003-3-13	CR 40 311 Res vac land		COUNTY TAXABLE VALUE	16.003-3-13		
Morris Gertrude (Etal)	Massena 1 405801	7,900	TOWN TAXABLE VALUE			
Robert Morris	FRNT 873.00 DPTH	7,900	SCHOOL TAXABLE VALUE			
521 County Route 40	ACRES 9.70		FD028 Norfolk Fire Dist		7,900 TO M	
Massena, NY 13662	EAST-0346008 NRTH-1782262		WD031 W Hatfield Water Dis		.00 MT	
	DEED BOOK 866 PG-1002					
	FULL MARKET VALUE	9,634				

16.003-3-15	312 CR 40 210 1 Family Res		Basic Star 41854	16.003-3-15		
Dumoulin Ronald J	Massena 1 405801	20,700	COUNTY TAXABLE VALUE		0	24,600
312 County Route 40	Also 1999/13950	76,600	TOWN TAXABLE VALUE			
Massena, NY 13662	Ranch & Acreage 713'Rf		SCHOOL TAXABLE VALUE			
	FRNT 713.00 DPTH		FD028 Norfolk Fire Dist		76,600 TO M	
	ACRES 9.90		WD031 W Hatfield Water Dis		.00 MT	
	EAST-0348082 NRTH-1783697					
	DEED BOOK 1031 PG-00292					
	FULL MARKET VALUE	93,415				

16.003-4-1.2	Off SH 56 322 Rural vac>10		COUNTY TAXABLE VALUE	16.003-4-1.2		
Seaway Timber Harvesting Inc	Massena 1 405801	59,500	TOWN TAXABLE VALUE			
15121 State Highway 37	FRNT 103.00 DPTH	59,500	SCHOOL TAXABLE VALUE			
Massena, NY 13662	ACRES 220.30		FD028 Norfolk Fire Dist		59,500 TO M	
	EAST-0340659 NRTH-1778034		WD031 W Hatfield Water Dis		.00 MT	
	DEED BOOK 1054 PG-1133					
	FULL MARKET VALUE	72,561				

STATE OF NEW YORK
COUNTY - St Lawrence
TOWN - Norfolk
SWIS - 406289

2 0 1 4 T E N T A T I V E A S S E S S M E N T R O L L
T A X A B L E SECTION OF THE ROLL - 1

PAGE 75
VALUATION DATE-JUL 01, 2013
TAXABLE STATUS DATE-MAR 01, 2014

TAX MAP NUMBER SEQUENCE
UNIFORM PERCENT OF VALUE IS 082.00
UNIFORM PERCENT OF VALUE IS 082.00

TAX MAP PARCEL NUMBER	PROPERTY LOCATION & CLASS	ASSESSMENT	EXEMPTION CODE	COUNTY	TOWN	SCHOOL
CURRENT OWNERS NAME	SCHOOL DISTRICT	LAND	TAX DESCRIPTION	TAXABLE VALUE		
CURRENT OWNERS ADDRESS	PARCEL SIZE/GRID COORD	TOTAL	SPECIAL DISTRICTS	ACCOUNT NO.		
***** 16.003-4-2.1 *****						
9633 SH 56						
16.003-4-2.1	270 Mfg housing		Basic Star 41854	0	0	0 24,600
Perkins Terry	Massena 1 405801	7,700	COUNTY TAXABLE VALUE		65,000	
Perkins Tammy	14x70 1989 Trailer	65,000	TOWN TAXABLE VALUE		65,000	
9633 State Highway 56	FRNT 150.00 DPTH 290.00		SCHOOL TAXABLE VALUE		40,400	
Massena, NY 13662	EAST-0342416 NRTH-1780869		FD028 Norfolk Fire Dist		65,000 TO M	
	DEED BOOK 2003 PG-23668		WD031 W Hatfield Water Dis		.00 MT	
	FULL MARKET VALUE	79,268				
***** 16.003-4-2.21 *****						
9635 SH 56						
16.003-4-2.21	311 Res vac land		COUNTY TAXABLE VALUE		1,080	
Perkins Philip	Massena 1 405801	1,080	TOWN TAXABLE VALUE		1,080	
9637 State Highway 56	FRNT 158.00 DPTH 834.00	1,080	SCHOOL TAXABLE VALUE		1,080	
Massena, NY 13662	ACRES 2.70		FD028 Norfolk Fire Dist		1,080 TO M	
	EAST-0342042 NRTH-1780766		WD031 W Hatfield Water Dis		.00 MT	
	DEED BOOK 2010 PG-14240					
	FULL MARKET VALUE	1,317				
***** 16.003-4-3 *****						
9637 SH 56						1- 18- 9
16.003-4-3	270 Mfg housing		Vet - Wart 41122	0	4,050	0 0
Perkins Philip	Massena 1 405801	6,200	Vet - Wart 41123	0	0	4,050 0
9637 State Highway 56	1991 Trailer 14X70	27,000	Vet - Disa 41142	0	5,400	0 0
Massena, NY 13662	FRNT 100.00 DPTH 200.00		Vet - Disa 41143	0	0	5,400 0
	EAST-0342454 NRTH-1780989		Basic Star 41854	0	0	0 24,600
	DEED BOOK 1072 PG-80		COUNTY TAXABLE VALUE		17,550	
	FULL MARKET VALUE	32,927	TOWN TAXABLE VALUE		17,550	
			SCHOOL TAXABLE VALUE		2,400	
			FD028 Norfolk Fire Dist		27,000 TO M	
			WD031 W Hatfield Water Dis		.00 MT	
***** 16.003-4-4 *****						
9643 SH 56						1- 11-7
16.003-4-4	210 1 Family Res		COUNTY TAXABLE VALUE		40,200	
Planty Vernon G Jr	Massena 1 405801	6,200	TOWN TAXABLE VALUE		40,200	
9643 State Highway 56	150x200x48x227	40,200	SCHOOL TAXABLE VALUE		40,200	
Massena, NY 13662	FRNT 150.00 DPTH		FD028 Norfolk Fire Dist		40,200 TO M	
	ACRES 0.46		WD031 W Hatfield Water Dis		.00 MT	
	EAST-0342448 NRTH-1781075					
	DEED BOOK 1099 PG-863					
	FULL MARKET VALUE	49,024				

STATE OF NEW YORK
COUNTY - St Lawrence
TOWN - Norfolk
SWIS - 406289

2 0 1 4 T E N T A T I V E A S S E S S M E N T R O L L
T A X A B L E SECTION OF THE ROLL - 1

PAGE 76
VALUATION DATE-JUL 01, 2013
TAXABLE STATUS DATE-MAR 01, 2014

TAX MAP NUMBER SEQUENCE
UNIFORM PERCENT OF VALUE IS 082.00
UNIFORM PERCENT OF VALUE IS 082.00

TAX MAP PARCEL NUMBER	PROPERTY LOCATION & CLASS	ASSESSMENT	EXEMPTION CODE	COUNTY	TOWN	SCHOOL
CURRENT OWNERS NAME	SCHOOL DISTRICT	LAND	TAX DESCRIPTION	TAXABLE VALUE		
CURRENT OWNERS ADDRESS	PARCEL SIZE/GRID COORD	TOTAL	SPECIAL DISTRICTS	ACCOUNT NO.		

16.003-4-5.1	9646 SH 56			16.003-4-5.1	1-	6-14
Agen Robert Jr	210 1 Family Res		Enhanced S 41834	0	0	0 52,640
Agen Elizabeth	Massena 1 405801	5,800	COUNTY TAXABLE VALUE	89,900		
9646 State Highway 56	Also 1999/9384	89,900	TOWN TAXABLE VALUE	89,900		
Massena, NY 13662	FRNT 100.00 DPTH 300.00		SCHOOL TAXABLE VALUE	37,260		
	ACRES 0.69		FD028 Norfolk Fire Dist	89,900	TO M	
	EAST-0342688 NRTH-1781246		WD031 W Hatfield Water Dis	.00	MT	
	DEED BOOK 00807 PG-00335					
	FULL MARKET VALUE	109,634				

16.003-4-6.1	9636 SH 56			16.003-4-6.1	1-	98- 7
Richards Duane	210 1 Family Res		CW_15_VET/ 41161	0	9,270	9,270 0
Richards Nancy	Massena 1 405801	6,000	Enhanced S 41834	0	0	0 52,640
9636 State Highway 56	Also see 2008-18724	61,800	COUNTY TAXABLE VALUE	52,530		
Massena, NY 13662	100X200x110x200		TOWN TAXABLE VALUE	52,530		
	FRNT 300.00 DPTH 300.00		SCHOOL TAXABLE VALUE	9,160		
	ACRES 1.80		FD028 Norfolk Fire Dist	61,800	TO M	
	EAST-0342796 NRTH-1781113		WD031 W Hatfield Water Dis	.00	MT	
	DEED BOOK 2009 PG-2184					
	FULL MARKET VALUE	75,366				

16.003-4-8.1	12 CR 40			16.003-4-8.1	1-	11- 1.1
Tucker Richard C	270 Mfg housing - WTRFNT		Vet - Comb 41132	0	16,400	0 0
Tucker Nancy	Massena 1 405801	6,400	Vet - Comb 41133	0	0	12,300 0
12 County Route 40	1994 Doublewide	68,900	Basic Star 41854	0	0	0 24,600
Massena, NY 13662	FRNT 115.00 DPTH		COUNTY TAXABLE VALUE	52,500		
	ACRES 1.10 BANK8888830		TOWN TAXABLE VALUE	56,600		
	EAST-0343527 NRTH-1777610		SCHOOL TAXABLE VALUE	44,300		
	DEED BOOK 1083 PG-907		FD028 Norfolk Fire Dist	68,900	TO M	
	FULL MARKET VALUE	84,024	LT036 W Hatfield Rd Light	68,900	TO M	
			WD031 W Hatfield Water Dis	.00	MT	

16.003-4-8.2	20,24 CR 40			16.003-4-8.2		
Tucker Richard C	210 1 Family Res		COUNTY TAXABLE VALUE	59,600		
Tucker Nancy H	Massena 1 405801	16,300	TOWN TAXABLE VALUE	59,600		
12 County Route 40	Old Style & 2005 trl 14'x	59,600	SCHOOL TAXABLE VALUE	59,600		
Massena, NY 13662	FRNT 511.00 DPTH		FD028 Norfolk Fire Dist	59,600	TO M	
	ACRES 4.50		LT036 W Hatfield Rd Light	59,600	TO M	
	EAST-0343589 NRTH-1777874		WD031 W Hatfield Water Dis	.00	MT	
	DEED BOOK 1998 PG-13648					
	FULL MARKET VALUE	72,683				

STATE OF NEW YORK
COUNTY - St Lawrence
TOWN - Norfolk
SWIS - 406289

2 0 1 4 T E N T A T I V E A S S E S S M E N T R O L L
T A X A B L E SECTION OF THE ROLL - 1

PAGE 77
VALUATION DATE-JUL 01, 2013
TAXABLE STATUS DATE-MAR 01, 2014

TAX MAP NUMBER SEQUENCE
UNIFORM PERCENT OF VALUE IS 082.00
UNIFORM PERCENT OF VALUE IS 082.00

TAX MAP PARCEL NUMBER	PROPERTY LOCATION & CLASS	ASSESSMENT	EXEMPTION CODE	COUNTY	TOWN	SCHOOL
CURRENT OWNERS NAME	SCHOOL DISTRICT	LAND	TAX DESCRIPTION	TAXABLE VALUE		
CURRENT OWNERS ADDRESS	PARCEL SIZE/GRID COORD	TOTAL	SPECIAL DISTRICTS	ACCOUNT NO.		

16.003-4-9	8 CR 40 210 1 Family Res		Basic Star 41854	0	0	0
Noreault Mary Ann (LU)	Massena 1 405801	10,900	COUNTY TAXABLE VALUE	124,100		
8 County Route 40	Also Deed 1006/255	124,100	TOWN TAXABLE VALUE	124,100		
Massena, NY 13662	Raised Ranch W/comm Bldg		SCHOOL TAXABLE VALUE	99,500		
	FRNT 140.00 DPTH		FD028 Norfolk Fire Dist	124,100	TO M	
	ACRES 1.60		WD031 W Hatfield Water Dis	.00	MT	
	EAST-0343461 NRTH-1777469					
	DEED BOOK 2013 PG-2189					
	FULL MARKET VALUE	151,341				

16.003-4-11	9460 SH 56 220 2 Family Res		COUNTY TAXABLE VALUE	20,000		1- 59-14
LaPlante Steven	Massena 1 405801	5,600	TOWN TAXABLE VALUE	20,000		
71 1st Avenue	119x151x122x149 Old Style	20,000	SCHOOL TAXABLE VALUE	20,000		
Laval, QC, Canada H7H 2G9	FRNT 119.00 DPTH		FD028 Norfolk Fire Dist	20,000	TO M	
	ACRES 0.41 BANK1111111					
	EAST-0342778 NRTH-1776662					
	DEED BOOK 2013 PG-1595					
	FULL MARKET VALUE	24,390				

16.003-4-12	9446,9450 SH 56 260 Seasonal res - WTRFNT		COUNTY TAXABLE VALUE	43,600		
Laplante Steven R	Massena 1 405801	16,600	TOWN TAXABLE VALUE	43,600		
71 1st Ave	Easement 1999/25452	43,600	SCHOOL TAXABLE VALUE	43,600		
Laval, QC, Canada H7H 2G9	340'wf		FD028 Norfolk Fire Dist	43,600	TO M	
	FRNT 230.00 DPTH					
	ACRES 5.00 BANK1111111					
	EAST-0342851 NRTH-1776420					
	DEED BOOK 1105 PG-790					
	FULL MARKET VALUE	53,171				

16.003-4-13.1	9461 SH 56 210 1 Family Res		Enhanced S 41834	0	0	0
Planty Jarvis	Massena 1 405801	1,320	COUNTY TAXABLE VALUE	48,500		
Planty Margaret	Also 1085/340 & 2000/8831	48,500	TOWN TAXABLE VALUE	48,500		
9461 State Highway 56	Old Style		SCHOOL TAXABLE VALUE	0		
Massena, NY 13662	FRNT 342.00 DPTH		FD028 Norfolk Fire Dist	48,500	TO M	
	ACRES 5.20					
	EAST-0342481 NRTH-1777022					
	DEED BOOK 985 PG-00787					
	FULL MARKET VALUE	59,146				

STATE OF NEW YORK
COUNTY - St Lawrence
TOWN - Norfolk
SWIS - 406289

2 0 1 4 T E N T A T I V E A S S E S S M E N T R O L L
T A X A B L E SECTION OF THE ROLL - 1

PAGE 78
VALUATION DATE-JUL 01, 2013
TAXABLE STATUS DATE-MAR 01, 2014

TAX MAP NUMBER SEQUENCE
UNIFORM PERCENT OF VALUE IS 082.00
UNIFORM PERCENT OF VALUE IS 082.00

TAX MAP PARCEL NUMBER	PROPERTY LOCATION & CLASS	ASSESSMENT	EXEMPTION CODE	COUNTY	TOWN	SCHOOL
CURRENT OWNERS NAME	SCHOOL DISTRICT	LAND	TAX DESCRIPTION	TAXABLE VALUE		
CURRENT OWNERS ADDRESS	PARCEL SIZE/GRID COORD	TOTAL	SPECIAL DISTRICTS	ACCOUNT NO.		

16.003-4-14	9447 SH 56			16.003-4-14		*****
Fenner Maurice	210 1 Family Res		Enhanced S 41834	0	0	1- 39-11
Fenner Bonita	Massena 1 405801	5,600	COUNTY TAXABLE VALUE		93,200	52,640
9447 State Highway 56	Raised Ranch & Ing Pool	93,200	TOWN TAXABLE VALUE		93,200	
Massena, NY 13662	FRNT 120.00 DPTH 150.00		SCHOOL TAXABLE VALUE		40,560	
	ACRES 0.45		FD028 Norfolk Fire Dist		93,200 TO M	
	EAST-0342353 NRTH-1776572					
	DEED BOOK 871 PG-556					
	FULL MARKET VALUE	113,659				

16.003-4-15.1	9433 SH 56			16.003-4-15.1		*****
Lashomb Robert W	210 1 Family Res		Basic Star 41854	0	0	24,600
Lashomb Lori	Massena 1 405801	12,800	COUNTY TAXABLE VALUE		69,600	
9433 State Highway 56	2000/1236 Appropriation	69,600	TOWN TAXABLE VALUE		69,600	
Massena, NY 13662	1986 Ranch		SCHOOL TAXABLE VALUE		45,000	
	FRNT 150.00 DPTH		FD028 Norfolk Fire Dist		69,600 TO M	
	ACRES 4.10					
	EAST-0341857 NRTH-1776425					
	DEED BOOK 1046 PG-00172					
	FULL MARKET VALUE	84,878				

16.003-4-16.21	9425 SH 56			16.003-4-16.21		*****
Lashomb Robert W	210 1 Family Res		COUNTY TAXABLE VALUE		59,300	
Lashomb Lori	Massena 1 405801	6,700	TOWN TAXABLE VALUE		59,300	
9433 State Highway 56	2000/1236 Appropriation	59,300	SCHOOL TAXABLE VALUE		59,300	
Massena, NY 13662	Also 1103/341		FD028 Norfolk Fire Dist		59,300 TO M	
	130x253x142x267					
	FRNT 130.00 DPTH 267.00					
	EAST-0341948 NRTH-1776204					
	DEED BOOK 1109 PG-660					
	FULL MARKET VALUE	72,317				

16.003-4-17.11	9421 SH 56			16.003-4-17.11		*****
Herbstler Klaus W	210 1 Family Res		Basic Star 41854	0	0	1- 67-12
Herbstler Lisa M	Massena 1 405801	7,300	COUNTY TAXABLE VALUE		87,100	24,600
9421 State Highway 56	Colonial	87,100	TOWN TAXABLE VALUE		87,100	
Massena, NY 13662	FRNT 150.00 DPTH 251.00		SCHOOL TAXABLE VALUE		62,500	
	BANK8888830		FD028 Norfolk Fire Dist		87,100 TO M	
	EAST-0341859 NRTH-1776104					
	DEED BOOK 2013 PG-2300					
	FULL MARKET VALUE	106,220				

STATE OF NEW YORK
 COUNTY - St Lawrence
 TOWN - Norfolk
 SWIS - 406289

2 0 1 4 T E N T A T I V E A S S E S S M E N T R O L L
 T A X A B L E SECTION OF THE ROLL - 1

PAGE 79
 VALUATION DATE-JUL 01, 2013
 TAXABLE STATUS DATE-MAR 01, 2014

TAX MAP NUMBER SEQUENCE
 UNIFORM PERCENT OF VALUE IS 082.00
 UNIFORM PERCENT OF VALUE IS 082.00

TAX MAP PARCEL NUMBER	PROPERTY LOCATION & CLASS	ASSESSMENT	EXEMPTION CODE	COUNTY	TOWN	SCHOOL
CURRENT OWNERS NAME	SCHOOL DISTRICT	LAND	TAX DESCRIPTION	TAXABLE VALUE		
CURRENT OWNERS ADDRESS	PARCEL SIZE/GRID COORD	TOTAL	SPECIAL DISTRICTS	ACCOUNT NO.		
***** 16.003-4-18.1 *****						
9413 SH 56						1- 59- 8.1
16.003-4-18.1	210 1 Family Res		Vet - Wart 41122	0	9,840	0
Kellison Loren H	Massena 1 405801	12,300	Vet - Wart 41123	0	0	7,380
9413 State Highway 56	Also 996/728 & 1052/243	100,400	Enhanced S 41834	0	0	0
Massena, NY 13662	Colonial		COUNTY TAXABLE VALUE		90,560	52,640
	FRNT 111.00 DPTH		TOWN TAXABLE VALUE		93,020	
	ACRES 2.70		SCHOOL TAXABLE VALUE		47,760	
	EAST-0341520 NRTH-1776228		FD028 Norfolk Fire Dist		100,400	TO M
	DEED BOOK 1999 PG-9900					
	FULL MARKET VALUE	122,439				
***** 16.003-4-19 *****						
16.003-4-19	SH 56					1- 11- 4.2
LaGrow William J	322 Rural vac>10		COUNTY TAXABLE VALUE		10,600	
LaGrow Trudy M	Massena 1 405801	10,600	TOWN TAXABLE VALUE		10,600	
9371 State Highway 56	Vacant Land	10,600	SCHOOL TAXABLE VALUE		10,600	
Massena, NY 13662	ACRES 22.90		FD028 Norfolk Fire Dist		10,600	TO M
	EAST-0340937 NRTH-1776184					
	DEED BOOK 1020 PG-01076					
	FULL MARKET VALUE	12,927				
***** 16.003-4-20.12 *****						
16.003-4-20.12	9445 SH 56					
Borey Arthur J	210 1 Family Res		Basic Star 41854	0	0	24,600
Borey Barbara	Massena 1 405801	14,200	COUNTY TAXABLE VALUE		103,400	
9445 State Highway 56	1995 Modular	103,400	TOWN TAXABLE VALUE		103,400	
Massena, NY 13662	2000/1238 Appropriation		SCHOOL TAXABLE VALUE		78,800	
	ACRES 8.00		FD028 Norfolk Fire Dist		103,400	TO M
	EAST-0342135 NRTH-1776698					
	DEED BOOK 1066 PG-718					
	FULL MARKET VALUE	126,098				
***** 16.003-4-21.11 *****						
16.003-4-21.11	9466 SH 56					1- 11- 9.1
Seaway Timber Harvesting Inc	323 Vacant rural		COUNTY TAXABLE VALUE		8,600	
15121 State Highway 37	Massena 1 405801	8,600	TOWN TAXABLE VALUE		8,600	
Massena, NY 13662	Also 2000/5004	8,600	SCHOOL TAXABLE VALUE		8,600	
	FRNT 2230.00 DPTH		FD028 Norfolk Fire Dist		8,600	TO M
	ACRES 31.90		WD031 W Hatfield Water Dis		.00	MT
	EAST-0342872 NRTH-1778047					
	DEED BOOK 2002 PG-18366					
	FULL MARKET VALUE	10,488				

STATE OF NEW YORK
COUNTY - St Lawrence
TOWN - Norfolk
SWIS - 406289

2 0 1 4 T E N T A T I V E A S S E S S M E N T R O L L
T A X A B L E SECTION OF THE ROLL - 1

PAGE 80
VALUATION DATE-JUL 01, 2013
TAXABLE STATUS DATE-MAR 01, 2014

TAX MAP NUMBER SEQUENCE
UNIFORM PERCENT OF VALUE IS 082.00
UNIFORM PERCENT OF VALUE IS 082.00

TAX MAP PARCEL NUMBER	PROPERTY LOCATION & CLASS	ASSESSMENT	EXEMPTION CODE	COUNTY	TOWN	SCHOOL
CURRENT OWNERS NAME	SCHOOL DISTRICT	LAND	TAX DESCRIPTION	TAXABLE VALUE		
CURRENT OWNERS ADDRESS	PARCEL SIZE/GRID COORD	TOTAL	SPECIAL DISTRICTS	ACCOUNT NO.		

16.003-4-21.21	9490 SH 56			16.003-4-21.21		*****
Tubolino Gary D	210 1 Family Res		Basic Star 41854	0	0	24,600
9490 State Highway 56	Massena 1 405801	13,100	COUNTY TAXABLE VALUE		85,400	
Norfolk, NY 13667	ACRES 3.60	85,400	TOWN TAXABLE VALUE		85,400	
	EAST-0343380 NRTH-1777153		SCHOOL TAXABLE VALUE		60,800	
	DEED BOOK 2003 PG-11727		FD028 Norfolk Fire Dist		85,400 TO M	
	FULL MARKET VALUE	104,146	WD031 W Hatfield Water Dis		.00 MT	

16.003-4-21.22	9470 SH 56			16.003-4-21.22		*****
Ashley Michael J	270 Mfg housing		Basic Star 41854	0	0	24,600
9470 State Highway 56	Massena 1 405801	14,400	COUNTY TAXABLE VALUE		75,800	
Norfolk, NY 13667	FRNT 412.00 DPTH	75,800	TOWN TAXABLE VALUE		75,800	
	ACRES 3.40 BANK8888869		SCHOOL TAXABLE VALUE		51,200	
	EAST-0343137 NRTH-1776945		FD028 Norfolk Fire Dist		75,800 TO M	
	DEED BOOK 2006 PG-10941		WD031 W Hatfield Water Dis		.00 MT	
	FULL MARKET VALUE	92,439				

16.003-4-22	9465 SH 56			16.003-4-22		*****
Agen Daniel	210 1 Family Res		Basic Star 41854	0	0	24,600
9465 State Highway 56	Massena 1 405801	12,400	COUNTY TAXABLE VALUE		95,000	
Massena, NY 13662	200x730x215x655	95,000	TOWN TAXABLE VALUE		95,000	
	FRNT 200.00 DPTH 730.00		SCHOOL TAXABLE VALUE		70,400	
	ACRES 3.00 BANK8888150		FD028 Norfolk Fire Dist		95,000 TO M	
	EAST-0342648 NRTH-1777268					
	DEED BOOK 2003 PG-3453					
	FULL MARKET VALUE	115,854				

16.003-4-23	SH 56			16.003-4-23		*****
Laplante Steven R	314 Rural vac<10		COUNTY TAXABLE VALUE		3,400	
71 1st Ave	Massena 1 405801	3,400	TOWN TAXABLE VALUE		3,400	
Laval, QC, Canada H7H 2G9	Easement 1999/25452	3,400	SCHOOL TAXABLE VALUE		3,400	
	51x440x50'wfx470		FD028 Norfolk Fire Dist		3,400 TO M	
	FRNT 50.00 DPTH 455.00					
	BANK11111111					
	EAST-0342986 NRTH-1776642					
	DEED BOOK 1105 PG-790					
	FULL MARKET VALUE	4,146				

16.003-4-24.12	9560 SH 56			16.003-4-24.12		*****
LaPlante Denes L	210 1 Family Res		Basic Star 41854	0	0	24,600
LaPlante Deborah M	Massena 1 405801	26,250	COUNTY TAXABLE VALUE		152,650	
9740 State Highway 56	FRNT 1870.00 DPTH	152,650	TOWN TAXABLE VALUE		152,650	
Massena, NY 13662	ACRES 16.00		SCHOOL TAXABLE VALUE		128,050	
	EAST-0343447 NRTH-1779157		FD028 Norfolk Fire Dist		152,650 TO M	
	DEED BOOK 2013 PG-5358		WD031 W Hatfield Water Dis		.00 MT	
	FULL MARKET VALUE	186,159				

STATE OF NEW YORK
COUNTY - St Lawrence
TOWN - Norfolk
SWIS - 406289

2 0 1 4 T E N T A T I V E A S S E S S M E N T R O L L
T A X A B L E SECTION OF THE ROLL - 1

PAGE 81
VALUATION DATE-JUL 01, 2013
TAXABLE STATUS DATE-MAR 01, 2014

TAX MAP NUMBER SEQUENCE
UNIFORM PERCENT OF VALUE IS 082.00
UNIFORM PERCENT OF VALUE IS 082.00

TAX MAP PARCEL NUMBER	PROPERTY LOCATION & CLASS	ASSESSMENT	EXEMPTION CODE	COUNTY	TOWN	SCHOOL
CURRENT OWNERS NAME	SCHOOL DISTRICT	LAND	TAX DESCRIPTION	TAXABLE VALUE		
CURRENT OWNERS ADDRESS	PARCEL SIZE/GRID COORD	TOTAL	SPECIAL DISTRICTS	ACCOUNT NO.		
***** 16.003-4-24.21 *****						
9621 SH 56						
16.003-4-24.21	311 Res vac land		COUNTY TAXABLE VALUE	2,160		
Haggett Raleigh A	Massena 1 405801	2,160	TOWN TAXABLE VALUE	2,160		
Haggett Gina M	FRNT 254.00 DPTH	2,160	SCHOOL TAXABLE VALUE	2,160		
5 Northview Dr	ACRES 5.40		FD028 Norfolk Fire Dist	2,160	TO M	
Massena, NY 13662	EAST-0342245 NRTH-1780646		WD031 W Hatfield Water Dis	.00	MT	
	DEED BOOK 2013 PG-8250					
	FULL MARKET VALUE	2,634				
***** 16.003-4-24.112 *****						
SH 56						
16.003-4-24.112	311 Res vac land		COUNTY TAXABLE VALUE	3,300		
Lagrow William J	Massena 1 405801	3,300	TOWN TAXABLE VALUE	3,300		
Lagrow Trudy M	FRNT 400.00 DPTH	3,300	SCHOOL TAXABLE VALUE	3,300		
9371 State Highway 56	ACRES 13.20		FD028 Norfolk Fire Dist	3,300	TO M	
Massena, NY 13662	EAST-0342489 NRTH-1779642		WD031 W Hatfield Water Dis	.00	MT	
	DEED BOOK 2009 PG-7798					
	FULL MARKET VALUE	4,024				
***** 16.003-4-25 *****						
9620 SH 56						
16.003-4-25	210 1 Family Res		Basic Star 41854	0	0	24,600
Hoerner Ronald L Jr	Massena 1 405801	21,700	COUNTY TAXABLE VALUE	95,800		
Hoerner Jody	FRNT 1462.00 DPTH	95,800	TOWN TAXABLE VALUE	95,800		
9620 State Highway 56	ACRES 38.50		SCHOOL TAXABLE VALUE	71,200		
Massena, NY 13662	EAST-0343355 NRTH-1780400		FD028 Norfolk Fire Dist	95,800	TO M	
	DEED BOOK 2002 PG-9980		WD031 W Hatfield Water Dis	.00	MT	
	FULL MARKET VALUE	116,829				
***** 16.003-4-26 *****						
SH 56						
16.003-4-26	311 Res vac land		COUNTY TAXABLE VALUE	13,000		
Seaway Timber Harvesting Inc	Massena 1 405801	13,000	TOWN TAXABLE VALUE	13,000		
15121 State Highway 37	FRNT 183.00 DPTH	13,000	SCHOOL TAXABLE VALUE	13,000		
Massena, NY 13662	ACRES 4.80		FD028 Norfolk Fire Dist	13,000	TO M	
	EAST-0342408 NRTH-1779212		WD031 W Hatfield Water Dis	.00	MT	
	DEED BOOK 2002 PG-18366					
	FULL MARKET VALUE	15,854				
***** 16.003-4-28.1 *****						
9440 SH 56						
16.003-4-28.1	210 1 Family Res		Vet - Wart 41122	0	9,840	0
Jock Ernest L Jr	Massena 1 405801	9,560	Vet - Wart 41123	0	0	7,380
Jock Renee	368'x597'x779'WFX1028'	135,600	Vet - Disa 41142	0	19,980	0
9440 State Highway 56	FRNT 174.00 DPTH 815.00		Vet - Disa 41143	0	0	19,980
Norfolk, NY 13667	ACRES 5.30		Basic Star 41854	0	0	0
	EAST-0342598 NRTH-1775990		Phys Disab 41901	0	2,400	2,400
	DEED BOOK 2001 PG-7517		COUNTY TAXABLE VALUE	103,380		
	FULL MARKET VALUE	165,366	TOWN TAXABLE VALUE	105,840		
			SCHOOL TAXABLE VALUE	111,000		
			FD028 Norfolk Fire Dist	135,600	TO M	

STATE OF NEW YORK
COUNTY - St Lawrence
TOWN - Norfolk
SWIS - 406289

2 0 1 4 T E N T A T I V E A S S E S S M E N T R O L L
T A X A B L E SECTION OF THE ROLL - 1

PAGE 82
VALUATION DATE-JUL 01, 2013
TAXABLE STATUS DATE-MAR 01, 2014

TAX MAP NUMBER SEQUENCE
UNIFORM PERCENT OF VALUE IS 082.00
UNIFORM PERCENT OF VALUE IS 082.00

TAX MAP PARCEL NUMBER	PROPERTY LOCATION & CLASS	ASSESSMENT	EXEMPTION CODE	COUNTY	TOWN	SCHOOL
CURRENT OWNERS NAME	SCHOOL DISTRICT	LAND	TAX DESCRIPTION	TAXABLE VALUE		
CURRENT OWNERS ADDRESS	PARCEL SIZE/GRID COORD	TOTAL	SPECIAL DISTRICTS	ACCOUNT NO.		
***** 16.003-4-28.2 *****						
9444 SH 56						
16.003-4-28.2	210 1 Family Res		Basic Star 41854	0	0	0 24,600
Matthes Stephen W	Massena 1 405801	8,660	COUNTY TAXABLE VALUE		165,000	
Matthes Shelly C	FRNT 200.00 DPTH 735.00	165,000	TOWN TAXABLE VALUE		165,000	
9444 State Highway 56	ACRES 3.90		SCHOOL TAXABLE VALUE		140,400	
Norfolk, NY 13667	EAST-0342754 NRTH-1776194		FD028 Norfolk Fire Dist		165,000	TO M
	DEED BOOK 2007 PG-9606					
	FULL MARKET VALUE	201,220				
***** 16.003-4-29 *****						
9607,9609 SH 56						1- 11- 7
16.003-4-29	240 Rural res		Basic Star 41854	0	0	0 24,600
Baxter Harold L	Massena 1 405801	7,500	COUNTY TAXABLE VALUE		42,000	
9607 State Highway 56	Also 2000/5004	42,000	TOWN TAXABLE VALUE		42,000	
Norfolk, NY 13667	FRNT 425.00 DPTH		SCHOOL TAXABLE VALUE		17,400	
	ACRES 4.10		FD028 Norfolk Fire Dist		42,000	TO M
	EAST-0342555 NRTH-1780128		WD031 W Hatfield Water Dis		.00	MT
	DEED BOOK 2006 PG-13061					
	FULL MARKET VALUE	51,220				
***** 16.003-4-30 *****						
SH 56						
16.003-4-30	311 Res vac land		COUNTY TAXABLE VALUE		3,300	
Hoerner Ronald L Jr	Massena 1 405801	3,300	TOWN TAXABLE VALUE		3,300	
Hoerner Jody	FRNT 200.00 DPTH	3,300	SCHOOL TAXABLE VALUE		3,300	
9620 State Highway 56	ACRES 10.30		FD028 Norfolk Fire Dist		3,300	TO M
Massena, NY 13662	EAST-0342113 NRTH-1780154		WD031 W Hatfield Water Dis		.00	MT
	DEED BOOK 2011 PG-13482					
	FULL MARKET VALUE	4,024				

STATE OF NEW YORK
 COUNTY - St Lawrence
 TOWN - Norfolk
 SWIS - 406289

2 0 1 4 T E N T A T I V E A S S E S S M E N T R O L L
 T A X A B L E S E C T I O N O F T H E R O L L - 1
 M A P S E C T I O N - 016
 S U B - S E C T I O N - 003
 U N I F O R M P E R C E N T O F V A L U E I S 082.00

PAGE 83
 VALUATION DATE-JUL 01, 2013
 TAXABLE STATUS DATE-MAR 01, 2014
 RPS150/V04/L015
 CURRENT DATE 5/01/2014

*** S P E C I A L D I S T R I C T S U M M A R Y ***

CODE	DISTRICT NAME	TOTAL PARCELS	EXTENSION TYPE	EXTENSION VALUE	AD VALOREM VALUE	EXEMPT AMOUNT	TAXABLE VALUE
AG002	Ag Dist #2	3	MOVTAX				
FD028	Norfolk Fire D	65	TOTAL M		5598,590		5598,590
LT036	W Hatfield Rd	14	TOTAL M		1543,200		1543,200
WD031	W Hatfield Wat	48	MOVTAX				

*** S C H O O L D I S T R I C T S U M M A R Y ***

CODE	DISTRICT NAME	TOTAL PARCELS	ASSESSED LAND	ASSESSED TOTAL	EXEMPT AMOUNT	TOTAL TAXABLE	STAR AMOUNT	STAR TAXABLE
405801	Massena 1	62	792,630	5369,290		5369,290	1281,420	4087,870
406201	Norwood-Norfolk	3	129,300	229,300		229,300		229,300
	S U B - T O T A L	65	921,930	5598,590		5598,590	1281,420	4317,170
	T O T A L	65	921,930	5598,590		5598,590	1281,420	4317,170

*** S Y S T E M C O D E S S U M M A R Y ***

NO SYSTEM EXEMPTIONS AT THIS LEVEL

*** E X E M P T I O N S U M M A R Y ***

CODE	DESCRIPTION	TOTAL PARCELS	COUNTY	TOWN	SCHOOL
41101	Vet Eligib	1	13,000	13,000	
41122	Vet - Wart	3	23,730		
41123	Vet - Wart	3		18,810	
41132	Vet - Comb	2	32,800		
41133	Vet - Comb	2		24,600	
41142	Vet - Disa	3	58,180		
41143	Vet - Disa	3		49,980	
41161	CW_15_VET/	1	9,270	9,270	
41834	Enhanced S	9			469,620
41854	Basic Star	33			811,800

STATE OF NEW YORK
 COUNTY - St Lawrence
 TOWN - Norfolk
 SWIS - 406289

2 0 1 4 T E N T A T I V E A S S E S S M E N T R O L L
 T A X A B L E SECTION OF THE ROLL - 1
 M A P S E C T I O N - 016
 S U B - S E C T I O N - 003
 UNIFORM PERCENT OF VALUE IS 082.00

PAGE 84
 VALUATION DATE-JUL 01, 2013
 TAXABLE STATUS DATE-MAR 01, 2014
 RPS150/V04/L015
 CURRENT DATE 5/01/2014

*** E X E M P T I O N S U M M A R Y ***

CODE	DESCRIPTION	TOTAL PARCELS	COUNTY	TOWN	SCHOOL
41901	Phys Disab	1	2,400	2,400	
	T O T A L	61	139,380	118,060	1281,420

*** G R A N D T O T A L S ***

ROLL SEC	DESCRIPTION	TOTAL PARCELS	ASSESSED LAND	ASSESSED TOTAL	TAXABLE COUNTY	TAXABLE TOWN	TAXABLE SCHOOL	STAR TAXABLE
1	TAXABLE	65	921,930	5598,590	5459,210	5480,530	5598,590	4317,170

STATE OF NEW YORK
COUNTY - St Lawrence
TOWN - Norfolk
SWIS - 406289

2 0 1 4 T E N T A T I V E A S S E S S M E N T R O L L
T A X A B L E SECTION OF THE ROLL - 1

PAGE 85
VALUATION DATE-JUL 01, 2013
TAXABLE STATUS DATE-MAR 01, 2014

TAX MAP NUMBER SEQUENCE
UNIFORM PERCENT OF VALUE IS 082.00
UNIFORM PERCENT OF VALUE IS 082.00

TAX MAP PARCEL NUMBER	PROPERTY LOCATION & CLASS	ASSESSMENT	EXEMPTION CODE	COUNTY	TOWN	SCHOOL
CURRENT OWNERS NAME	SCHOOL DISTRICT	LAND	TAX DESCRIPTION	TAXABLE VALUE		
CURRENT OWNERS ADDRESS	PARCEL SIZE/GRID COORD	TOTAL	SPECIAL DISTRICTS	ACCOUNT NO.		

16.004-2-1	Hough Rd			16.004-2-1		1- 48- 3
Grant Stephen S	105 Vac farmland		COUNTY TAXABLE VALUE	16,700		
306 Brouse Rd	Norwood-Norfolk 406201	16,700	TOWN TAXABLE VALUE	16,700		
Massena, NY 13662	Kv Line No Frontage	16,700	SCHOOL TAXABLE VALUE	16,700		
	ACRES 83.90		AG002 Ag Dist #2	.00 MT		
	EAST-0349018 NRTH-1782834		FD028 Norfolk Fire Dist	16,700 TO M		
	DEED BOOK 2003 PG-3285					
	FULL MARKET VALUE	20,366				

16.004-2-2	Hough Rd			16.004-2-2		1- 94-14
VonBorstel Douglas	323 Vacant rural		COUNTY TAXABLE VALUE	7,000		
VonBorstel Noreen	Massena 1 405801	7,000	TOWN TAXABLE VALUE	7,000		
138 Hough Rd	Vacant Land	7,000	SCHOOL TAXABLE VALUE	7,000		
Massena, NY 13662	ACRES 35.00 BANK8888830		AG002 Ag Dist #2	.00 MT		
	EAST-0350057 NRTH-1783864		FD028 Norfolk Fire Dist	7,000 TO M		
	DEED BOOK 2006 PG-7098					
	FULL MARKET VALUE	8,537				

16.004-2-3.12	306 Brouse Rd			16.004-2-3.12		
Grant Stephen S	240 Rural res		Basic Star 41854	0	0	24,600
306 Brouse Rd	Norwood-Norfolk 406201	29,800	COUNTY TAXABLE VALUE	68,300		
Massena, NY 13662	ACRES 115.90	68,300	TOWN TAXABLE VALUE	68,300		
	EAST-0349732 NRTH-1780663		SCHOOL TAXABLE VALUE	43,700		
	DEED BOOK 2001 PG-17487		AG002 Ag Dist #2	.00 MT		
	FULL MARKET VALUE	83,293	FD028 Norfolk Fire Dist	68,300 TO M		

16.004-2-5	Brouse Rd			16.004-2-5		8- 47-15
Grant Stephen S	322 Rural vac>10		COUNTY TAXABLE VALUE	3,800		
306 Brouse Rd	Norwood-Norfolk 406201	3,800	TOWN TAXABLE VALUE	3,800		
Massena, NY 13662	ACRES 14.00	3,800	SCHOOL TAXABLE VALUE	3,800		
	EAST-0348648 NRTH-1780527		AG002 Ag Dist #2	.00 MT		
	DEED BOOK 2003 PG-3285		FD028 Norfolk Fire Dist	3,800 TO M		
	FULL MARKET VALUE	4,634				

16.004-2-7.2	393 Brouse Rd			16.004-2-7.2		
Haverstock Lon S	210 1 Family Res		Basic Star 41854	0	0	24,600
Haverstock Scott J	Massena 1 405801	18,000	COUNTY TAXABLE VALUE	35,000		
393 Brouse Rd	ACRES 28.20	35,000	TOWN TAXABLE VALUE	35,000		
Massena, NY 13662	EAST-0350458 NRTH-1781301		SCHOOL TAXABLE VALUE	10,400		
	DEED BOOK 1107 PG-918		AG002 Ag Dist #2	.00 MT		
	FULL MARKET VALUE	42,683	FD028 Norfolk Fire Dist	35,000 TO M		

STATE OF NEW YORK
COUNTY - St Lawrence
TOWN - Norfolk
SWIS - 406289

2 0 1 4 T E N T A T I V E A S S E S S M E N T R O L L
T A X A B L E SECTION OF THE ROLL - 1

PAGE 86
VALUATION DATE-JUL 01, 2013
TAXABLE STATUS DATE-MAR 01, 2014

TAX MAP NUMBER SEQUENCE
UNIFORM PERCENT OF VALUE IS 082.00
UNIFORM PERCENT OF VALUE IS 082.00

TAX MAP PARCEL NUMBER	PROPERTY LOCATION & CLASS	ASSESSMENT	EXEMPTION CODE	COUNTY	TOWN	SCHOOL
CURRENT OWNERS NAME	SCHOOL DISTRICT	LAND	TAX DESCRIPTION	TAXABLE VALUE		
CURRENT OWNERS ADDRESS	PARCEL SIZE/GRID COORD	TOTAL	SPECIAL DISTRICTS	ACCOUNT NO.		
***** 16.004-2-7.111 *****						
16.004-2-7.111	397 Brouse Rd					1-109-15
Sebastian James C	270 Mfg housing		Vet - Wart 41122	0	9,840	0
Sebastian Jane A	Massena 1 405801	29,800	Vet - Wart 41123	0	0	7,380
397 Brouse Rd	ACRES 83.90	80,500	Vet - Comb 41132	0	16,400	0
Massena, NY 13662	EAST-0352386 NRTH-1780868		Vet - Comb 41133	0	0	12,300
	DEED BOOK 1999 PG-11583		Enhanced S 41834	0	0	0
	FULL MARKET VALUE	98,171	COUNTY TAXABLE VALUE		54,260	52,640
			TOWN TAXABLE VALUE		60,820	
			SCHOOL TAXABLE VALUE		27,860	
			AG002 Ag Dist #2		.00 MT	
			FD028 Norfolk Fire Dist		80,500 TO M	
***** 16.004-2-8 *****						
16.004-2-8	517 Brouse Rd & 31 Durant Rd					1- 36- 1
Zagrobely Justin B	240 Rural res		Basic Star 41854	0	0	24,600
PO Box 464	Massena 1 405801	64,100	COUNTY TAXABLE VALUE		95,100	
Massena, NY 13662	Trlr 1992 14X75	95,100	TOWN TAXABLE VALUE		95,100	
	See Deed 994/827 5/8/85		SCHOOL TAXABLE VALUE		70,500	
	FRNT 1595.00 DPTH		AG002 Ag Dist #2		.00 MT	
	ACRES 197.70 BANK8888111		FD028 Norfolk Fire Dist		95,100 TO M	
	EAST-0352186 NRTH-1782634					
	DEED BOOK 2013 PG-16276					
	FULL MARKET VALUE	115,976				
***** 16.004-2-9 *****						
16.004-2-9	521 Brouse Rd					1-108- 3
Brown Jody L	210 1 Family Res		COUNTY TAXABLE VALUE		59,700	
Brown Brenda	Massena 1 405801	5,900	TOWN TAXABLE VALUE		59,700	
365 Drakestown Rd	FRNT 100.00 DPTH 400.00	59,700	SCHOOL TAXABLE VALUE		59,700	
Long Valley, NJ 07853	ACRES 0.90		FD028 Norfolk Fire Dist		59,700 TO M	
	EAST-0353828 NRTH-1781967					
	DEED BOOK 1033 PG-00382					
	FULL MARKET VALUE	72,805				
***** 16.004-2-10 *****						
16.004-2-10	529 Brouse Rd					1- 55-12
Rochefort Margo	210 1 Family Res		Basic Star 41854	0	0	24,600
Rochefort Tadd	Massena 1 405801	10,500	COUNTY TAXABLE VALUE		159,500	
529 Brouse Rd	FRNT 200.00 DPTH 400.00	159,500	TOWN TAXABLE VALUE		159,500	
Massena, NY 13662	ACRES 1.80		SCHOOL TAXABLE VALUE		134,900	
	EAST-0354041 NRTH-1782088		FD028 Norfolk Fire Dist		159,500 TO M	
	DEED BOOK 2009 PG-3918					
	FULL MARKET VALUE	194,512				

STATE OF NEW YORK
COUNTY - St Lawrence
TOWN - Norfolk
SWIS - 406289

2 0 1 4 T E N T A T I V E A S S E S S M E N T R O L L
T A X A B L E SECTION OF THE ROLL - 1

PAGE 87
VALUATION DATE-JUL 01, 2013
TAXABLE STATUS DATE-MAR 01, 2014

TAX MAP NUMBER SEQUENCE
UNIFORM PERCENT OF VALUE IS 082.00
UNIFORM PERCENT OF VALUE IS 082.00

TAX MAP PARCEL NUMBER	PROPERTY LOCATION & CLASS	ASSESSMENT	EXEMPTION CODE	COUNTY	TOWN	SCHOOL
CURRENT OWNERS NAME	SCHOOL DISTRICT	LAND	TAX DESCRIPTION	TAXABLE VALUE		
CURRENT OWNERS ADDRESS	PARCEL SIZE/GRID COORD	TOTAL	SPECIAL DISTRICTS	ACCOUNT NO.		
***** 16.004-2-11 *****						
16.004-2-11	531 Brouse Rd					1- 83- 2
Jessmer Mary A	210 1 Family Res		Basic Star 41854	0	0	24,600
531 Brouse Rd	Massena 1 405801	14,600	COUNTY TAXABLE VALUE		56,200	
Massena, NY 13662	11.90 A Roll	56,200	TOWN TAXABLE VALUE		56,200	
	ACRES 9.20		SCHOOL TAXABLE VALUE		31,600	
	EAST-0353843 NRTH-1782463		FD028 Norfolk Fire Dist		56,200 TO M	
	DEED BOOK 1021 PG-00279					
	FULL MARKET VALUE	68,537				
***** 16.004-2-12 *****						
16.004-2-12	Brouse Rd					1- 46- 9
Deutscher David	322 Rural vac>10		COUNTY TAXABLE VALUE		28,000	
10 Maple Leaf Rd	Massena 1 405801	28,000	TOWN TAXABLE VALUE		28,000	
Monsey, NY 10952	Also 875/355 & 876/1173	28,000	SCHOOL TAXABLE VALUE		28,000	
	ACRES 142.80		FD028 Norfolk Fire Dist		28,000 TO M	
	EAST-0353127 NRTH-1783814					
	DEED BOOK 2003 PG-1820					
	FULL MARKET VALUE	34,146				
***** 16.004-2-13 *****						
16.004-2-13	579 Brouse Rd					1- 35-15
Barto John E	210 1 Family Res		Vet - Comb 41132	0	16,400	0
Barto Susan J	Massena 1 405801	10,700	Vet - Comb 41133	0	0	12,300
579 Brouse Rd	1.50 Ar	84,000	Basic Star 41854	0	0	24,600
Massena, NY 13662	ACRES 1.60		COUNTY TAXABLE VALUE		67,600	
	EAST-0354963 NRTH-1782581		TOWN TAXABLE VALUE		71,700	
	DEED BOOK 1011 PG-00734		SCHOOL TAXABLE VALUE		59,400	
	FULL MARKET VALUE	102,439	FD028 Norfolk Fire Dist		84,000 TO M	
***** 16.004-2-14 *****						
16.004-2-14	585 Brouse Rd					1-118-12
Vallance Sheila Mae (LU)	210 1 Family Res		Enhanced S 41834	0	0	52,640
585 Brouse Rd	Massena 1 405801	5,600	COUNTY TAXABLE VALUE		56,300	
Massena, NY 13662	FRNT 100.00 DPTH 200.00	56,300	TOWN TAXABLE VALUE		56,300	
	ACRES 0.45		SCHOOL TAXABLE VALUE		3,660	
	EAST-0355142 NRTH-1782685		FD028 Norfolk Fire Dist		56,300 TO M	
	DEED BOOK 2013 PG-11796					
	FULL MARKET VALUE	68,659				
***** 16.004-2-15 *****						
16.004-2-15	591 Brouse Rd					1-107- 1
Sharpe Scott	210 1 Family Res		Basic Star 41854	0	0	24,600
Sharpe Allison	Massena 1 405801	5,600	COUNTY TAXABLE VALUE		41,000	
591 Brouse Rd	FRNT 100.00 DPTH 200.00	41,000	TOWN TAXABLE VALUE		41,000	
Massena, NY 13662	ACRES 0.45		SCHOOL TAXABLE VALUE		16,400	
	EAST-0355224 NRTH-1782741		FD028 Norfolk Fire Dist		41,000 TO M	
	DEED BOOK 2004 PG-7881					
	FULL MARKET VALUE	50,000				

STATE OF NEW YORK
 COUNTY - St Lawrence
 TOWN - Norfolk
 SWIS - 406289

2 0 1 4 T E N T A T I V E A S S E S S M E N T R O L L

T A X A B L E SECTION OF THE ROLL - 1

VALUATION DATE-JUL 01, 2013

TAXABLE STATUS DATE-MAR 01, 2014

TAX MAP NUMBER SEQUENCE
 UNIFORM PERCENT OF VALUE IS 082.00
 UNIFORM PERCENT OF VALUE IS 082.00

TAX MAP PARCEL NUMBER	PROPERTY LOCATION & CLASS	ASSESSMENT	EXEMPTION CODE	COUNTY	TOWN	SCHOOL
CURRENT OWNERS NAME	SCHOOL DISTRICT	LAND	TAX DESCRIPTION	TAXABLE VALUE		ACCOUNT NO.
CURRENT OWNERS ADDRESS	PARCEL SIZE/GRID COORD	TOTAL	SPECIAL DISTRICTS			

16.004-2-16	619 Brouse Rd			16.004-2-16		*****
Stowell Donald	270 Mfg housing		Enhanced S 41834	0	0	1- 46- 3
Stowell Dorothy	Massena 1 405801	6,000	COUNTY TAXABLE VALUE		31,000	31,000
619 Brouse Rd	1992 14x70 Trlr	31,000	TOWN TAXABLE VALUE		31,000	
Massena, NY 13662	FRNT 164.00 DPTH 253.00		SCHOOL TAXABLE VALUE		0	
	ACRES 0.95		FD028 Norfolk Fire Dist		31,000	TO M
	EAST-0355844 NRTH-1783192					
	DEED BOOK 1072 PG-734					
	FULL MARKET VALUE	37,805				

16.004-2-17.1	645 Brouse Rd			16.004-2-17.1		*****
Burnett Patrick W	210 1 Family Res		Basic Star 41854	0	0	1- 46- 2.1
Burnett Terri L	Massena 1 405801	6,900	COUNTY TAXABLE VALUE		61,600	24,600
645 Brouse Rd	ACRES 0.93 BANK8888111	61,600	TOWN TAXABLE VALUE		61,600	
Massena, NY 13662	EAST-0356353 NRTH-1783508		SCHOOL TAXABLE VALUE		37,000	
	DEED BOOK 2007 PG-14511		FD028 Norfolk Fire Dist		61,600	TO M
	FULL MARKET VALUE	75,122				

16.004-2-18.2	637 Brouse Rd			16.004-2-18.2		*****
Terminelli Joseph F	210 1 Family Res		Basic Star 41854	0	0	1- 36- 2.2
637 Brouse Rd	Massena 1 405801	12,100	COUNTY TAXABLE VALUE		104,900	24,600
Massena, NY 13662	2.10 Ar	104,900	TOWN TAXABLE VALUE		104,900	
	FRNT 300.00 DPTH 300.00		SCHOOL TAXABLE VALUE		80,300	
	ACRES 2.10		FD028 Norfolk Fire Dist		104,900	TO M
	EAST-0356167 NRTH-1783392					
	DEED BOOK 1004 PG-00999					
	FULL MARKET VALUE	127,927				

16.004-2-18.112	608 Brouse Rd			16.004-2-18.112		*****
Lashomb Audra L	270 Mfg housing		Basic Star 41854	0	0	0 24,600
608 Brouse Rd	Massena 1 405801	7,700	COUNTY TAXABLE VALUE		29,200	
Massena, NY 13662	150x302x150x299	29,200	TOWN TAXABLE VALUE		29,200	
	FRNT 150.00 DPTH 260.00		SCHOOL TAXABLE VALUE		4,600	
	ACRES 0.89		FD028 Norfolk Fire Dist		29,200	TO M
	EAST-0355816 NRTH-1782815					
	DEED BOOK 1115 PG-908					
	FULL MARKET VALUE	35,610				

16.004-2-19	572 Brouse Rd			16.004-2-19		*****
McKeel Shawn	240 Rural res		Basic Star 41854	0	0	1-113-13
McKeel Lisa	Massena 1 405801	18,700	COUNTY TAXABLE VALUE		106,900	24,600
572 Brouse Rd	29 Ar Raised Ranch	106,900	TOWN TAXABLE VALUE		106,900	
Massena, NY 13662	ACRES 28.60		SCHOOL TAXABLE VALUE		82,300	
	EAST-0354881 NRTH-1781789		FD028 Norfolk Fire Dist		106,900	TO M
	DEED BOOK 2004 PG-4765					
	FULL MARKET VALUE	130,366				

STATE OF NEW YORK
 COUNTY - St Lawrence
 TOWN - Norfolk
 SWIS - 406289

2 0 1 4 T E N T A T I V E A S S E S S M E N T R O L L
 T A X A B L E SECTION OF THE ROLL - 1

PAGE 89
 VALUATION DATE-JUL 01, 2013
 TAXABLE STATUS DATE-MAR 01, 2014

TAX MAP NUMBER SEQUENCE
 UNIFORM PERCENT OF VALUE IS 082.00
 UNIFORM PERCENT OF VALUE IS 082.00

TAX MAP PARCEL NUMBER	PROPERTY LOCATION & CLASS	ASSESSMENT	EXEMPTION CODE	COUNTY	TOWN	SCHOOL
CURRENT OWNERS NAME	SCHOOL DISTRICT	LAND	TAX DESCRIPTION	TAXABLE VALUE		
CURRENT OWNERS ADDRESS	PARCEL SIZE/GRID COORD	TOTAL	SPECIAL DISTRICTS	ACCOUNT NO.		
***** 16.004-2-22.1 *****						
16.004-2-22.1	331 Gladding Rd					1-113-15
Pomainville Alfred	116 Other stock		Aged - Cou 41802	0	23,050	0
Pomainville Alice	Massena 1 405801	41,200	Enhanced S 41834	0	0	0 52,640
331 Gladding Rd	With Residence	92,200	COUNTY TAXABLE VALUE		69,150	
Massena, NY 13662	2800'ff		TOWN TAXABLE VALUE		92,200	
	ACRES 141.00		SCHOOL TAXABLE VALUE		39,560	
	EAST-0355848 NRTH-1778992		AG002 Ag Dist #2		.00 MT	
	DEED BOOK 958 PG-978		FD028 Norfolk Fire Dist		92,200 TO M	
	FULL MARKET VALUE	112,439				
***** 16.004-2-22.2 *****						
16.004-2-22.2	314 Gladding Rd					0 24,600
Pomainville Philip	112 Dairy farm		Basic Star 41854	0	0	
314 Gladding Rd	Massena 1 405801	24,100	COUNTY TAXABLE VALUE		61,600	
Massena, NY 13662	2800'ff	61,600	TOWN TAXABLE VALUE		61,600	
	ACRES 83.60		SCHOOL TAXABLE VALUE		37,000	
	EAST-0356414 NRTH-1778063		AG002 Ag Dist #2		.00 MT	
	DEED BOOK 1108 PG-517		FD028 Norfolk Fire Dist		61,600 TO M	
	FULL MARKET VALUE	75,122				
***** 16.004-2-23 *****						
16.004-2-23	231,233 Gladding Rd					1- 95-13
Soutar Andrew	280 Res Multiple		COUNTY TAXABLE VALUE		76,800	
Rau Susan J	Massena 1 405801	50,100	TOWN TAXABLE VALUE		76,800	
178 Fayette Rd	2 Residences & Barn	76,800	SCHOOL TAXABLE VALUE		76,800	
Massena, NY 13662	ACRES 150.30		AG002 Ag Dist #2		.00 MT	
	EAST-0353746 NRTH-1777908		FD028 Norfolk Fire Dist		76,800 TO M	
	DEED BOOK 1037 PG-01119					
	FULL MARKET VALUE	93,659				
***** 16.004-2-25 *****						
16.004-2-25	392,398 Brouse Rd					1- 48- 4
Smith Lena	240 Rural res		Basic Star 41854	0	0	0 24,600
392 Brouse Rd	Massena 1 405801	17,400	COUNTY TAXABLE VALUE		63,700	
Massena, NY 13662	ACRES 32.30	63,700	TOWN TAXABLE VALUE		63,700	
	EAST-0352001 NRTH-1779565		SCHOOL TAXABLE VALUE		39,100	
	DEED BOOK 1064 PG-110		AG002 Ag Dist #2		.00 MT	
	FULL MARKET VALUE	77,683	FD028 Norfolk Fire Dist		63,700 TO M	
***** 16.004-2-27.1 *****						
16.004-2-27.1	117 Gladding Rd					
Soutar Andrew	321 Abandoned ag		COUNTY TAXABLE VALUE		8,100	
Rau Susan	Norwood-Norfolk 406201	8,100	TOWN TAXABLE VALUE		8,100	
178 Fayette Rd	FRNT 100.00 DPTH 300.00	8,100	SCHOOL TAXABLE VALUE		8,100	
Massena, NY 13662	ACRES 35.90		AG002 Ag Dist #2		.00 MT	
	EAST-0350720 NRTH-1778545		FD028 Norfolk Fire Dist		8,100 TO M	
	FULL MARKET VALUE	9,878				

STATE OF NEW YORK
 COUNTY - St Lawrence
 TOWN - Norfolk
 SWIS - 406289

2 0 1 4 T E N T A T I V E A S S E S S M E N T R O L L

T A X A B L E SECTION OF THE ROLL - 1

VALUATION DATE-JUL 01, 2013

TAXABLE STATUS DATE-MAR 01, 2014

TAX MAP NUMBER SEQUENCE
 UNIFORM PERCENT OF VALUE IS 082.00
 UNIFORM PERCENT OF VALUE IS 082.00

TAX MAP PARCEL NUMBER	PROPERTY LOCATION & CLASS	ASSESSMENT	EXEMPTION CODE	COUNTY	TOWN	SCHOOL
CURRENT OWNERS NAME	SCHOOL DISTRICT	LAND	TAX DESCRIPTION	TAXABLE VALUE		ACCOUNT NO.
CURRENT OWNERS ADDRESS	PARCEL SIZE/GRID COORD	TOTAL	SPECIAL DISTRICTS			

16.004-2-28.1	116 Gladding Rd 120 Field crops		COUNTY TAXABLE VALUE	37,500		1- 42- 9
Soutar Andrew	Massena 1 405801	36,500	TOWN TAXABLE VALUE	37,500		
Rau Susan	322ar	37,500	SCHOOL TAXABLE VALUE	37,500		
178 Fayette Rd	FRNT 1200.00 DPTH		AG002 Ag Dist #2	.00 MT		
Massena, NY 13662	ACRES 319.00		FD028 Norfolk Fire Dist	37,500 TO M		
	EAST-0352836 NRTH-1778847					
	DEED BOOK 1014 PG-00450					
	FULL MARKET VALUE	45,732				

16.004-2-29.4	Off Gladding Rd 322 Rural vac>10		COUNTY TAXABLE VALUE	2,000		1- 74-10.4
Payne George Jr (Etal)	Massena 1 405801	2,000	TOWN TAXABLE VALUE	2,000		
156 E Village Rd	No Frontage	2,000	SCHOOL TAXABLE VALUE	2,000		
Shelton, CT 06484	ACRES 8.80		AG002 Ag Dist #2	.00 MT		
	EAST-0350417 NRTH-1776177		FD028 Norfolk Fire Dist	2,000 TO M		
	DEED BOOK 978 PG-00643					
	FULL MARKET VALUE	2,439				

16.004-2-29.11	Gladding (Off) Rd 314 Rural vac<10		COUNTY TAXABLE VALUE	800		1- 74-10.1
Soutar Andrew	Massena 1 405801	800	TOWN TAXABLE VALUE	800		
Rau Susan J	ACRES 3.50	800	SCHOOL TAXABLE VALUE	800		
178 Fayette Rd	EAST-0350559 NRTH-1776956		AG002 Ag Dist #2	.00 MT		
Massena, NY 13662	DEED BOOK 2007 PG-20184		FD028 Norfolk Fire Dist	800 TO M		
	FULL MARKET VALUE	976				

16.004-2-29.31	Gladding Rd 314 Rural vac<10		COUNTY TAXABLE VALUE	2,800		1- 74-10.3
Eldridge Raymond	Massena 1 405801	2,800	TOWN TAXABLE VALUE	2,800		
Eldridge Mary	212x925x240x782	2,800	SCHOOL TAXABLE VALUE	2,800		
368 Gladding Rd	FRNT 212.00 DPTH 782.00		AG002 Ag Dist #2	.00 MT		
Massena, NY 13662	ACRES 3.70		FD028 Norfolk Fire Dist	2,800 TO M		
	EAST-0350948 NRTH-1777660					
	DEED BOOK 1096 PG-697					
	FULL MARKET VALUE	3,415				

16.004-2-30	16 Gladding Rd 240 Rural res		Basic Star 41854	0	0	1- 73- 6 24,600
LaShomb Wayne	Norwood-Norfolk 406201	27,900	COUNTY TAXABLE VALUE	69,100		
LaShomb Sally	Old Style	69,100	TOWN TAXABLE VALUE	69,100		
16 Gladding Rd	ACRES 74.40		SCHOOL TAXABLE VALUE	44,500		
Massena, NY 13662	EAST-0349820 NRTH-1777212		AG002 Ag Dist #2	.00 MT		
	DEED BOOK 892 PG-00666		FD028 Norfolk Fire Dist	69,100 TO M		
	FULL MARKET VALUE	84,268				

STATE OF NEW YORK
 COUNTY - St Lawrence
 TOWN - Norfolk
 SWIS - 406289

2 0 1 4 T E N T A T I V E A S S E S S M E N T R O L L
 T A X A B L E SECTION OF THE ROLL - 1

PAGE 91
 VALUATION DATE-JUL 01, 2013
 TAXABLE STATUS DATE-MAR 01, 2014

TAX MAP NUMBER SEQUENCE
 UNIFORM PERCENT OF VALUE IS 082.00
 UNIFORM PERCENT OF VALUE IS 082.00

TAX MAP PARCEL NUMBER	PROPERTY LOCATION & CLASS	ASSESSMENT	EXEMPTION CODE	COUNTY	TOWN	SCHOOL
CURRENT OWNERS NAME	SCHOOL DISTRICT	LAND	TAX DESCRIPTION	TAXABLE VALUE		
CURRENT OWNERS ADDRESS	PARCEL SIZE/GRID COORD	TOTAL	SPECIAL DISTRICTS	ACCOUNT NO.		
***** 16.004-2-50 *****						
530 Brouse Rd				16.004-2-50		1-122- 4
16.004-2-50	270 Mfg housing		Enhanced S 41834	0	0	0 26,400
LaClair June I	Massena 1 405801	5,600	COUNTY TAXABLE VALUE		26,400	
530 Brouse Rd	1996 14X70	26,400	TOWN TAXABLE VALUE		26,400	
Massena, NY 13662	.46 Ar		SCHOOL TAXABLE VALUE		0	
	FRNT 100.00 DPTH 200.00		FD028 Norfolk Fire Dist		26,400	TO M
	ACRES 0.46					
	EAST-0354390 NRTH-1781879					
	DEED BOOK 1102 PG-432					
	FULL MARKET VALUE	32,195				
***** 16.004-2-51 *****						
527 Brouse Rd				16.004-2-51		1- 55-12
16.004-2-51	210 1 Family Res		Vet - Comb 41132	0	11,000	0 0
McCaffrey Patrick	Massena 1 405801	5,900	Vet - Comb 41133	0	0	11,000 0
McCaffrey Carmella	Ranch	44,000	Vet - Disa 41142	0	11,000	0 0
527 Brouse Rd	FRNT 100.00 DPTH 400.00		Vet - Disa 41143	0	0	11,000 0
Massena, NY 13662	ACRES 0.92		Enhanced S 41834	0	0	0 44,000
	EAST-0353920 NRTH-1782017		COUNTY TAXABLE VALUE		22,000	
	DEED BOOK 928 PG-00592		TOWN TAXABLE VALUE		22,000	
	FULL MARKET VALUE	53,659	SCHOOL TAXABLE VALUE		0	
			FD028 Norfolk Fire Dist		44,000	TO M
***** 16.004-2-52.2 *****						
592 Brouse Rd				16.004-2-52.2		
16.004-2-52.2	270 Mfg housing		COUNTY TAXABLE VALUE		26,900	
Nichols Sheila A	Massena 1 405801	12,900	TOWN TAXABLE VALUE		26,900	
753 S Woods Rd	FRNT 150.00 DPTH 575.00	26,900	SCHOOL TAXABLE VALUE		26,900	
Brushton, NY 12916-4016	ACRES 2.00		FD028 Norfolk Fire Dist		26,900	TO M
	EAST-0355439 NRTH-1782491					
	DEED BOOK 2012 PG-16397					
	FULL MARKET VALUE	32,805				
***** 16.004-2-52.3 *****						
609 Brouse Rd				16.004-2-52.3		
16.004-2-52.3	270 Mfg housing		Vet - Wart 41122	0	7,185	0 0
Haas Frederick William	Massena 1 405801	8,300	Vet - Wart 41123	0	0	7,185 0
609 Brouse Rd	FRNT 210.00 DPTH 275.00	47,900	Basic Star 41854	0	0	0 24,600
Massena, NY 13662	ACRES 1.30		COUNTY TAXABLE VALUE		40,715	
	EAST-0355644 NRTH-1783060		TOWN TAXABLE VALUE		40,715	
	DEED BOOK 2005 PG-6553		SCHOOL TAXABLE VALUE		23,300	
	FULL MARKET VALUE	58,415	FD028 Norfolk Fire Dist		47,900	TO M
***** 16.004-2-52.12 *****						
608 Brouse Rd				16.004-2-52.12		
16.004-2-52.12	311 Res vac land		COUNTY TAXABLE VALUE		6,200	
LaShomb Audra	Massena 1 405801	6,200	TOWN TAXABLE VALUE		6,200	
608 Brouse Rd	FRNT 139.00 DPTH	6,200	SCHOOL TAXABLE VALUE		6,200	
Massena, NY 13662	ACRES 4.90		FD028 Norfolk Fire Dist		6,200	TO M
	EAST-0356073 NRTH-1782705					
	DEED BOOK 2008 PG-1838					
	FULL MARKET VALUE	7,561				

STATE OF NEW YORK
 COUNTY - St Lawrence
 TOWN - Norfolk
 SWIS - 406289

2 0 1 4 T E N T A T I V E A S S E S S M E N T R O L L
 T A X A B L E SECTION OF THE ROLL - 1

PAGE 92
 VALUATION DATE-JUL 01, 2013
 TAXABLE STATUS DATE-MAR 01, 2014

TAX MAP NUMBER SEQUENCE
 UNIFORM PERCENT OF VALUE IS 082.00
 UNIFORM PERCENT OF VALUE IS 082.00

TAX MAP PARCEL NUMBER	PROPERTY LOCATION & CLASS	ASSESSMENT	EXEMPTION CODE	COUNTY	TOWN	SCHOOL
CURRENT OWNERS NAME	SCHOOL DISTRICT	LAND	TAX DESCRIPTION	TAXABLE VALUE		
CURRENT OWNERS ADDRESS	PARCEL SIZE/GRID COORD	TOTAL	SPECIAL DISTRICTS	ACCOUNT NO.		

16.004-2-52.112	Brouse Rd 322 Rural vac>10		COUNTY TAXABLE VALUE	15,600		
Perras Excavating, Inc	Massena 1 405801	15,600	TOWN TAXABLE VALUE	15,600		
1909 State Highway 420	FRNT 35.00 DPTH	15,600	SCHOOL TAXABLE VALUE	15,600		
Massena, NY 13662	ACRES 74.50		FD028 Norfolk Fire Dist	15,600 TO M		
	EAST-0356144 NRTH-1781355					
	DEED BOOK 2007 PG-6604					
	FULL MARKET VALUE	19,024				

16.004-2-53	584 Brouse Rd 270 Mfg housing		Enhanced S 41834	0	0	52,640
Johnson Elizabeth	Massena 1 405801	7,300	COUNTY TAXABLE VALUE	54,600		
584 Brouse Rd	FRNT 150.00 DPTH 275.00	54,600	TOWN TAXABLE VALUE	54,600		
Massena, NY 13662	EAST-0355294 NRTH-1782443		SCHOOL TAXABLE VALUE	1,960		
	DEED BOOK 1081 PG-472		FD028 Norfolk Fire Dist	54,600 TO M		
	FULL MARKET VALUE	66,585				

16.004-2-54	600,604 Brouse Rd 210 1 Family Res		COUNTY TAXABLE VALUE	45,900		
Felix Lyle O (Estate)	Massena 1 405801	14,000	TOWN TAXABLE VALUE	45,900		
4400 18th Street N	w/ trlr	45,900	SCHOOL TAXABLE VALUE	45,900		
St Petersburg, FL 33714	FRNT 347.00 DPTH 575.00		FD028 Norfolk Fire Dist	45,900 TO M		
	ACRES 4.20 BANK8888295					
	EAST-0355650 NRTH-1782574					
	DEED BOOK 2006 PG-7445					
	FULL MARKET VALUE	55,976				

16.004-2-55	Brouse Rd 105 Vac farmland		COUNTY TAXABLE VALUE	11,800		1- 49-14
Sebastian James C	Massena 1 405801	11,800	TOWN TAXABLE VALUE	11,800		
Sebastian Jane	Vacant Land - Agri	11,800	SCHOOL TAXABLE VALUE	11,800		
397 Brouse Rd	ACRES 47.90		AG002 Ag Dist #2	.00 MT		
Massena, NY 13662	EAST-0353752 NRTH-1780848		FD028 Norfolk Fire Dist	11,800 TO M		
	DEED BOOK 2011 PG-15135					
	FULL MARKET VALUE	14,390				

16.004-2-57.1	Brouse Rd 323 Vacant rural		COUNTY TAXABLE VALUE	5,600		1- 36- 2.11
Michaud Gerald R	Massena 1 405801	5,600	TOWN TAXABLE VALUE	5,600		
Michaud Shirley Y	FRNT 50.00 DPTH	5,600	SCHOOL TAXABLE VALUE	5,600		
428 Lacombe Rd	ACRES 22.40		FD028 Norfolk Fire Dist	5,600 TO M		
Norfolk, NY 13667	EAST-0355657 NRTH-1783955					
	DEED BOOK 1085 PG-1066					
	FULL MARKET VALUE	6,829				

STATE OF NEW YORK
COUNTY - St Lawrence
TOWN - Norfolk
SWIS - 406289

2 0 1 4 T E N T A T I V E A S S E S S M E N T R O L L
T A X A B L E SECTION OF THE ROLL - 1

PAGE 93
VALUATION DATE-JUL 01, 2013
TAXABLE STATUS DATE-MAR 01, 2014

TAX MAP NUMBER SEQUENCE
UNIFORM PERCENT OF VALUE IS 082.00
UNIFORM PERCENT OF VALUE IS 082.00

TAX MAP PARCEL NUMBER	PROPERTY LOCATION & CLASS	ASSESSMENT	EXEMPTION CODE	COUNTY	TOWN	SCHOOL
CURRENT OWNERS NAME	SCHOOL DISTRICT	LAND	TAX DESCRIPTION	TAXABLE VALUE		
CURRENT OWNERS ADDRESS	PARCEL SIZE/GRID COORD	TOTAL	SPECIAL DISTRICTS	ACCOUNT NO.		
***** 16.004-2-57.2 *****						
16.004-2-57.2	Brouse Rd 314 Rural vac<10		COUNTY TAXABLE VALUE			7,100
Stowell Dorothy S	Massena 1 405801	7,100	TOWN TAXABLE VALUE			7,100
619 Brouse Rd	FRNT 135.00 DPTH	7,100	SCHOOL TAXABLE VALUE			7,100
Massena, NY 13662	ACRES 1.00		FD028 Norfolk Fire Dist			7,100 TO M
	EAST-0355989 NRTH-1783303					
	DEED BOOK 2008 PG-4078					
	FULL MARKET VALUE	8,659				
***** 16.004-2-58 *****						
16.004-2-58	Green Acres Court 314 Rural vac<10		COUNTY TAXABLE VALUE			3,000
Woods Dale	Massena 1 405801	3,000	TOWN TAXABLE VALUE			3,000
Rockhill Tina J	FRNT 200.00 DPTH	3,000	SCHOOL TAXABLE VALUE			3,000
581 S Main Street	ACRES 3.40		FD028 Norfolk Fire Dist			3,000 TO M
Massena, NY 13662	EAST-0355966 NRTH-1783564					
	DEED BOOK 2007 PG-9065					
	FULL MARKET VALUE	3,659				
***** 16.004-2-59 *****						
16.004-2-59	524 Brouse Rd 210 1 Family Res		Basic Star 41854	0	0	1-124- 6 24,600
Perras Robert J	Massena 1 405801	10,900	COUNTY TAXABLE VALUE			73,900
524 Brouse Rd	Also 1039/706 &	73,900	TOWN TAXABLE VALUE			73,900
Massena, NY 13662	1079/1055 & 1080/522		SCHOOL TAXABLE VALUE			49,300
	FRNT 525.00 DPTH 200.00		AG002 Ag Dist #2			.00 MT
	ACRES 2.40		FD028 Norfolk Fire Dist			73,900 TO M
	EAST-0354134 NRTH-1781694					
	DEED BOOK 2011 PG-1863					
	FULL MARKET VALUE	90,122				
***** 16.004-3-2.1 *****						
16.004-3-2.1	SH 420 322 Rural vac>10		COUNTY TAXABLE VALUE			39,800
Seaway Timber Harvesting Inc	Massena 1 405801	39,800	TOWN TAXABLE VALUE			39,800
15121 State Highway 37	259 Roll Vacant Land	39,800	SCHOOL TAXABLE VALUE			39,800
Massena, NY 13662	FRNT 3075.00 DPTH		FD028 Norfolk Fire Dist			39,800 TO M
	ACRES 179.30					
	EAST-0357112 NRTH-1782563					
	DEED BOOK 1083 PG-239					
	FULL MARKET VALUE	48,537				
***** 16.004-3-2.2 *****						
16.004-3-2.2	SH 420 322 Rural vac>10		COUNTY TAXABLE VALUE			19,800
Seaway Timber Harvesting Inc	Massena 1 405801	19,800	TOWN TAXABLE VALUE			19,800
Jain Investments LLC-TIC	FRNT 1775.00 DPTH	19,800	SCHOOL TAXABLE VALUE			19,800
15121 State Highway 37	ACRES 88.95		FD028 Norfolk Fire Dist			19,800 TO M
Massena, NY 13662	EAST-0358684 NRTH-1782751					
	DEED BOOK 2012 PG-17499					
	FULL MARKET VALUE	24,146				

STATE OF NEW YORK
 COUNTY - St Lawrence
 TOWN - Norfolk
 SWIS - 406289

2 0 1 4 T E N T A T I V E A S S E S S M E N T R O L L
 T A X A B L E SECTION OF THE ROLL - 1

PAGE 94
 VALUATION DATE-JUL 01, 2013
 TAXABLE STATUS DATE-MAR 01, 2014

TAX MAP NUMBER SEQUENCE
 UNIFORM PERCENT OF VALUE IS 082.00
 UNIFORM PERCENT OF VALUE IS 082.00

TAX MAP PARCEL NUMBER	PROPERTY LOCATION & CLASS	ASSESSMENT	EXEMPTION CODE	COUNTY	TOWN	SCHOOL
CURRENT OWNERS NAME	SCHOOL DISTRICT	LAND	TAX DESCRIPTION	TAXABLE VALUE		
CURRENT OWNERS ADDRESS	PARCEL SIZE/GRID COORD	TOTAL	SPECIAL DISTRICTS	ACCOUNT NO.		

16.004-3-3	1912 SH 420			16.004-3-3		1- 60-14
Garner Carolyn K	314 Rural vac<10		COUNTY TAXABLE VALUE	4,900		
404 Harrisburg Pike	Massena 1 405801	4,900	TOWN TAXABLE VALUE	4,900		
Dillsburg, PA 17019-1335	340x394x167 Vacant	4,900	SCHOOL TAXABLE VALUE	4,900		
	ACRES 1.10		FD028 Norfolk Fire Dist	4,900 TO M		
	EAST-0358283 NRTH-1781211					
	DEED BOOK 1049 PG-00931					
	FULL MARKET VALUE	5,976				

16.004-3-5	1908 SH 420			16.004-3-5		1- 83- 9
Boyea Henry J Jr	210 1 Family Res		Basic Star 41854	0	0	24,600
Boyea Debrah A	Massena 1 405801	7,800	COUNTY TAXABLE VALUE	65,500		
1908 State Highway 420	Split	65,500	TOWN TAXABLE VALUE	65,500		
Massena, NY 13662	188x167x95x233		SCHOOL TAXABLE VALUE	40,900		
	FRNT 188.00 DPTH 200.00		FD028 Norfolk Fire Dist	65,500 TO M		
	ACRES 0.86					
	EAST-0358316 NRTH-1781076					
	DEED BOOK 1008 PG-00207					
	FULL MARKET VALUE	79,878				

16.004-3-6	1904 SH 420			16.004-3-6		1-118- 7
Lamb Ryan S	210 1 Family Res		Basic Star 41854	0	0	24,600
1904 State Highway 420	Massena 1 405801	5,800	COUNTY TAXABLE VALUE	74,400		
Massena, NY 13662	2ar 100X233x150x288	74,400	TOWN TAXABLE VALUE	74,400		
	FRNT 102.00 DPTH 260.00		SCHOOL TAXABLE VALUE	49,800		
	EAST-0358373 NRTH-1780942		FD028 Norfolk Fire Dist	74,400 TO M		
	DEED BOOK 2000 PG-17179					
	FULL MARKET VALUE	90,732				

16.004-3-7	1898 SH 420			16.004-3-7		1-119- 8
Varakuta Alex	433 Auto body		COUNTY TAXABLE VALUE	49,400		
1898 State Highway 420	Massena 1 405801	8,100	TOWN TAXABLE VALUE	49,400		
Massena, NY 13662	200x288x90x372 1 Ar	49,400	SCHOOL TAXABLE VALUE	49,400		
	FRNT 200.00 DPTH 330.00		FD028 Norfolk Fire Dist	49,400 TO M		
	ACRES 1.10					
	EAST-0358378 NRTH-1780814					
	DEED BOOK 2005 PG-21074					
	FULL MARKET VALUE	60,244				

16.004-3-8	1892 SH 420			16.004-3-8		1- 20-15
Lapage James T	210 1 Family Res		Basic Star 41854	0	0	24,600
Lapage Alice L	Massena 1 405801	5,800	COUNTY TAXABLE VALUE	30,400		
1892 State Highway 420	74x410x80x350x97 .62 Ar	30,400	TOWN TAXABLE VALUE	30,400		
Massena, NY 13662	FRNT 74.00 DPTH		SCHOOL TAXABLE VALUE	5,800		
	ACRES 0.62		FD028 Norfolk Fire Dist	30,400 TO M		
	EAST-0358411 NRTH-1780696					
	DEED BOOK 2001 PG-13551					
	FULL MARKET VALUE	37,073				

STATE OF NEW YORK
COUNTY - St Lawrence
TOWN - Norfolk
SWIS - 406289

2 0 1 4 T E N T A T I V E A S S E S S M E N T R O L L
T A X A B L E SECTION OF THE ROLL - 1

PAGE 95
VALUATION DATE-JUL 01, 2013
TAXABLE STATUS DATE-MAR 01, 2014

TAX MAP NUMBER SEQUENCE
UNIFORM PERCENT OF VALUE IS 082.00
UNIFORM PERCENT OF VALUE IS 082.00

TAX MAP PARCEL NUMBER	PROPERTY LOCATION & CLASS	ASSESSMENT	EXEMPTION CODE	COUNTY	TOWN	SCHOOL
CURRENT OWNERS NAME	SCHOOL DISTRICT	LAND	TAX DESCRIPTION	TAXABLE VALUE		
CURRENT OWNERS ADDRESS	PARCEL SIZE/GRID COORD	TOTAL	SPECIAL DISTRICTS	ACCOUNT NO.		
***** 16.004-3-9 *****						
1888 SH 420						1-123-14
16.004-3-9	210 1 Family Res		Vet Eligib 41101	0	16,667	16,667 0
White Julia Stucz (LU)	Massena 1 405801	8,100	Enhanced S 41834	0	0	0 52,640
1888 State Highway 420	1.78ar	70,000	COUNTY TAXABLE VALUE		53,333	
Massena, NY 13662	80x26x97x361x200x503		TOWN TAXABLE VALUE		53,333	
	FRNT 80.00 DPTH		SCHOOL TAXABLE VALUE		17,360	
	ACRES 1.60		FD028 Norfolk Fire Dist		70,000 TO M	
	EAST-0358430 NRTH-1780585					
	DEED BOOK 2009 PG-6626					
	FULL MARKET VALUE	85,366				
***** 16.004-3-10 *****						
1884 SH 420						1- 62- 6
16.004-3-10	210 1 Family Res		Basic Star 41854	0	0	0 24,600
Francis Timothy J	Massena 1 405801	5,200	COUNTY TAXABLE VALUE		54,500	
1884 State Highway 420	Old Style W/1.5 Story Gar	54,500	TOWN TAXABLE VALUE		54,500	
Massena, NY 13662	86x467x86x507		SCHOOL TAXABLE VALUE		29,900	
	FRNT 86.00 DPTH		FD028 Norfolk Fire Dist		54,500 TO M	
	ACRES 0.94 BANK8888830					
	EAST-0358515 NRTH-1780502					
	DEED BOOK 1097 PG-387					
	FULL MARKET VALUE	66,463				
***** 16.004-3-11 *****						
1882 SH 420						1- 62- 5
16.004-3-11	210 1 Family Res		COUNTY TAXABLE VALUE		21,000	
Fetterly Jason	Massena 1 405801	5,000	TOWN TAXABLE VALUE		21,000	
Fetterly Amber	77x548x42x582	21,000	SCHOOL TAXABLE VALUE		21,000	
21 Jenner Rd	FRNT 77.00 DPTH 565.00		FD028 Norfolk Fire Dist		21,000 TO M	
Lisbon, NY 13658	ACRES 1.00					
	EAST-0358523 NRTH-1780415					
	DEED BOOK 2010 PG-1					
	FULL MARKET VALUE	25,610				
***** 16.004-3-12 *****						
1880 SH 420						1- 91- 4
16.004-3-12	210 1 Family Res		Enhanced S 41834	0	0	0 41,100
Peets Roger	Massena 1 405801	4,500	COUNTY TAXABLE VALUE		41,100	
1880 State Highway 420	73x582x73x617 1 Ar	41,100	TOWN TAXABLE VALUE		41,100	
Massena, NY 13662	FRNT 73.00 DPTH 600.00		SCHOOL TAXABLE VALUE		0	
	ACRES 1.00		FD028 Norfolk Fire Dist		41,100 TO M	
	EAST-0358557 NRTH-1780346					
	DEED BOOK 713 PG-00566					
	FULL MARKET VALUE	50,122				

STATE OF NEW YORK
 COUNTY - St Lawrence
 TOWN - Norfolk
 SWIS - 406289

2 0 1 4 T E N T A T I V E A S S E S S M E N T R O L L
 T A X A B L E SECTION OF THE ROLL - 1

PAGE 96
 VALUATION DATE-JUL 01, 2013
 TAXABLE STATUS DATE-MAR 01, 2014

TAX MAP NUMBER SEQUENCE
 UNIFORM PERCENT OF VALUE IS 082.00
 UNIFORM PERCENT OF VALUE IS 082.00

TAX MAP PARCEL NUMBER	PROPERTY LOCATION & CLASS	ASSESSMENT	EXEMPTION CODE	COUNTY	TOWN	SCHOOL
CURRENT OWNERS NAME	SCHOOL DISTRICT	LAND	TAX DESCRIPTION	TAXABLE VALUE		ACCOUNT NO.
CURRENT OWNERS ADDRESS	PARCEL SIZE/GRID COORD	TOTAL	SPECIAL DISTRICTS			

16.004-3-13	1876A,B SH 420			16.004-3-13		*****
Kimble Scott	210 1 Family Res		COUNTY TAXABLE VALUE	70,000		1- 41-12
Jackson Lawrence & Sandra J	Massena 1 405801	8,000	TOWN TAXABLE VALUE	70,000		
2285 State Highway 420	1ar 72X617x73x640	70,000	SCHOOL TAXABLE VALUE	70,000		
Massena, NY 13662	FRNT 72.00 DPTH 629.00		FD028 Norfolk Fire Dist	70,000 TO M		
	ACRES 1.00 BANK8888111					
	EAST-0358579 NRTH-1780277					
	DEED BOOK 2008 PG-1128					
	FULL MARKET VALUE	85,366				

16.004-3-14	1866 SH 420			16.004-3-14		*****
Wolcott Roy Jr	270 Mfg housing		COUNTY TAXABLE VALUE	20,900		1-125- 1
1866 State Highway 420	Massena 1 405801	12,900	TOWN TAXABLE VALUE	20,900		
Massena, NY 13662	135x652x135x655	20,900	SCHOOL TAXABLE VALUE	20,900		
	FRNT 135.00 DPTH 654.00		FD028 Norfolk Fire Dist	20,900 TO M		
	ACRES 2.00					
	EAST-0358793 NRTH-1779978					
	DEED BOOK 919 PG-00816					
	FULL MARKET VALUE	25,488				

16.004-3-15	1872 SH 420			16.004-3-15		*****
Kimble Scott	270 Mfg housing		COUNTY TAXABLE VALUE	23,100		1-124-15
2285 State Highway 420	Massena 1 405801	8,100	TOWN TAXABLE VALUE	23,100		
Massena, NY 13662	87x640x66x656	23,100	SCHOOL TAXABLE VALUE	23,100		
	ACRES 1.10 BANK8888111		FD028 Norfolk Fire Dist	23,100 TO M		
	EAST-0358604 NRTH-1780190					
	DEED BOOK 2005 PG-22392					
	FULL MARKET VALUE	28,171				

16.004-3-16	1868 SH 420			16.004-3-16		*****
Wolcott Roy C Jr	210 1 Family Res		Enhanced S 41834 0	0		1-125- 2
1866 State Highway 420	Massena 1 405801	12,400	COUNTY TAXABLE VALUE	51,700		
Massena, NY 13662	Old Style	51,700	TOWN TAXABLE VALUE	51,700		
	203x656x92x652		SCHOOL TAXABLE VALUE	0		
	Residence & 2 Story Barn		FD028 Norfolk Fire Dist	51,700 TO M		
	ACRES 3.00					
	EAST-0358660 NRTH-1780090					
	DEED BOOK 988 PG-00793					
	FULL MARKET VALUE	63,049				

16.004-3-17.2	SH 420			16.004-3-17.2		*****
Jandrew James J Jr	314 Rural vac<10		COUNTY TAXABLE VALUE	3,500		1- 59-7
Jandrew Patricia	Massena 1 405801	3,500	TOWN TAXABLE VALUE	3,500		
PO Box 457	FRNT 100.00 DPTH 350.00	3,500	SCHOOL TAXABLE VALUE	3,500		
Massena, NY 13662	EAST-0359026 NRTH-1779413		FD028 Norfolk Fire Dist	3,500 TO M		
	DEED BOOK 1018 PG-00785					
	FULL MARKET VALUE	4,268				

STATE OF NEW YORK
 COUNTY - St Lawrence
 TOWN - Norfolk
 SWIS - 406289

2 0 1 4 T E N T A T I V E A S S E S S M E N T R O L L

T A X A B L E SECTION OF THE ROLL - 1

VALUATION DATE-JUL 01, 2013

TAXABLE STATUS DATE-MAR 01, 2014

TAX MAP NUMBER SEQUENCE
 UNIFORM PERCENT OF VALUE IS 082.00
 UNIFORM PERCENT OF VALUE IS 082.00

TAX MAP PARCEL NUMBER	PROPERTY LOCATION & CLASS	ASSESSMENT	EXEMPTION CODE	COUNTY	TOWN	SCHOOL
CURRENT OWNERS NAME	SCHOOL DISTRICT	LAND	TAX DESCRIPTION	TAXABLE VALUE		
CURRENT OWNERS ADDRESS	PARCEL SIZE/GRID COORD	TOTAL	SPECIAL DISTRICTS			ACCOUNT NO.
***** 16.004-3-17.11 *****						
	SH 420					1- 59- 7
16.004-3-17.11	314 Rural vac<10		COUNTY TAXABLE VALUE	3,500		
Seaway Timber Harvesting Inc	Massena 1 405801	3,500	TOWN TAXABLE VALUE	3,500		
Jain Investments LLC-TIC	FRNT 100.00 DPTH 350.00	3,500	SCHOOL TAXABLE VALUE	3,500		
15121 State Highway 37	EAST-0358922 NRTH-1779588		FD028 Norfolk Fire Dist	3,500 TO M		
Massena, NY 13662	DEED BOOK 2012 PG-17499					
	FULL MARKET VALUE	4,268				
***** 16.004-3-17.13 *****						
	1836 SH 420					
16.004-3-17.13	210 1 Family Res		Basic Star 41854	0	0	24,600
Paquette Kenneth G (Etal)	Massena 1 405801	6,800	COUNTY TAXABLE VALUE	60,000		
1836 State Highway 420	FRNT 100.00 DPTH 350.00	60,000	TOWN TAXABLE VALUE	60,000		
Massena, NY 13662	ACRES 0.80		SCHOOL TAXABLE VALUE	35,400		
	EAST-0358982 NRTH-1779500		FD028 Norfolk Fire Dist	60,000 TO M		
	DEED BOOK 1073 PG-582					
	FULL MARKET VALUE	73,171				
***** 16.004-3-17.121 *****						
	SH 420					
16.004-3-17.121	322 Rural vac>10		COUNTY TAXABLE VALUE	31,100		
Seaway Timber Harvesting Inc	Massena 1 405801	31,100	TOWN TAXABLE VALUE	31,100		
Jain Investments LLC-TIC	FRNT 120.00 DPTH	31,100	SCHOOL TAXABLE VALUE	31,100		
15121 State Highway 37	ACRES 88.50		FD028 Norfolk Fire Dist	31,100 TO M		
Massena, NY 13662	EAST-0359695 NRTH-1780586					
	DEED BOOK 2012 PG-17499					
	FULL MARKET VALUE	37,927				
***** 16.004-3-17.122 *****						
	1850 SH 420					
16.004-3-17.122	439 Sm park gar		COUNTY TAXABLE VALUE	45,000		
Bosjolie Kevin	Massena 1 405801	7,500	TOWN TAXABLE VALUE	45,000		
1917 County Route 38	FRNT 175.00 DPTH 498.00	45,000	SCHOOL TAXABLE VALUE	45,000		
Norfolk, NY 13667	ACRES 2.00		FD028 Norfolk Fire Dist	45,000 TO M		
	EAST-0358897 NRTH-1779867					
	DEED BOOK 2013 PG-3130					
	FULL MARKET VALUE	54,878				
***** 16.004-3-18 *****						
	1830 SH 420					1-112-14
16.004-3-18	210 1 Family Res		Vet - Wart 41122	0	9,840	0
Stark Wayne A Jr	Massena 1 405801	12,100	Vet - Wart 41123	0	0	7,380
Stark Joyce	ACRES 2.10	75,000	Enhanced S 41834	0	0	52,640
1830 State Highway 420	EAST-0359175 NRTH-1779376		COUNTY TAXABLE VALUE	65,160		
Massena, NY 13662	DEED BOOK 753 PG-00329		TOWN TAXABLE VALUE	67,620		
	FULL MARKET VALUE	91,463	SCHOOL TAXABLE VALUE	22,360		
			FD028 Norfolk Fire Dist	75,000 TO M		

STATE OF NEW YORK
COUNTY - St Lawrence
TOWN - Norfolk
SWIS - 406289

2 0 1 4 T E N T A T I V E A S S E S S M E N T R O L L

T A X A B L E SECTION OF THE ROLL - 1

VALUATION DATE-JUL 01, 2013

TAXABLE STATUS DATE-MAR 01, 2014

TAX MAP NUMBER SEQUENCE
UNIFORM PERCENT OF VALUE IS 082.00
UNIFORM PERCENT OF VALUE IS 082.00

TAX MAP PARCEL NUMBER	PROPERTY LOCATION & CLASS	ASSESSMENT	EXEMPTION CODE	COUNTY	TOWN	SCHOOL
CURRENT OWNERS NAME	SCHOOL DISTRICT	LAND	TAX DESCRIPTION	TAXABLE VALUE		
CURRENT OWNERS ADDRESS	PARCEL SIZE/GRID COORD	TOTAL	SPECIAL DISTRICTS			ACCOUNT NO.
***** 16.004-3-19.1 *****						
1824 SH 420						
16.004-3-19.1	210 1 Family Res		Vet - Wart 41122	0	9,840	0
Savage Troy H	Massena 1 405801	11,500	Vet - Wart 41123	0	0	7,380
Savage Tammy J	FRNT 287.00 DPTH 270.00	105,350	Basic Star 41854	0	0	24,600
1824 State Highway 420	ACRES 1.80		COUNTY TAXABLE VALUE		95,510	
Massena, NY 13662	EAST-0359196 NRTH-1779126		TOWN TAXABLE VALUE		97,970	
	DEED BOOK 1084 PG-1026		SCHOOL TAXABLE VALUE		80,750	
	FULL MARKET VALUE	128,476	FD028 Norfolk Fire Dist		105,350	TO M
***** 16.004-3-19.2 *****						
16.004-3-19.2	SH 420					1-113- 1
Stark Wayne A Jr	314 Rural vac<10		COUNTY TAXABLE VALUE		5,400	
1830 State Highway 420	Massena 1 405801	5,400	TOWN TAXABLE VALUE		5,400	
Massena, NY 13662	ACRES 2.70	5,400	SCHOOL TAXABLE VALUE		5,400	
	EAST-0359443 NRTH-1779318		FD028 Norfolk Fire Dist		5,400	TO M
	DEED BOOK BY PG-WILL					
	FULL MARKET VALUE	6,585				
***** 16.004-3-35.121 *****						
16.004-3-35.121	Fayette Rd					
Lambert Gerald F	323 Vacant rural		COUNTY TAXABLE VALUE		20,100	
Lambert Susan S	Massena 1 405801	20,100	TOWN TAXABLE VALUE		20,100	
34 Fayette Rd	FRNT 145.00 DPTH	20,100	SCHOOL TAXABLE VALUE		20,100	
Massena, NY 13662	ACRES 70.70		FD028 Norfolk Fire Dist		20,100	TO M
	EAST-0358958 NRTH-1777428					
	DEED BOOK 2012 PG-14348					
	FULL MARKET VALUE	24,512				
***** 16.004-3-41.1 *****						
16.004-3-41.1	1825 SH 420					1- 79- 9
Lavigne Myron H	433 Auto body		COUNTY TAXABLE VALUE		141,000	
Lavigne Nancy C	Massena 1 405801	21,000	TOWN TAXABLE VALUE		141,000	
1825 State Highway 420	Retail Services	141,000	SCHOOL TAXABLE VALUE		141,000	
Massena, NY 13662-3343	FRNT 190.00 DPTH		FD028 Norfolk Fire Dist		141,000	TO M
	ACRES 7.74					
	EAST-0358161 NRTH-1778504					
	DEED BOOK 1004 PG-00829					
	FULL MARKET VALUE	171,951				
***** 16.004-3-47.1 *****						
16.004-3-47.1	1819 SH 420					1- 79- 6
Rush Allen	210 1 Family Res		Basic Star 41854	0	0	24,600
Rush Karen	Massena 1 405801	12,700	COUNTY TAXABLE VALUE		59,400	
1819 State Highway 420	Also 1025/444	59,400	TOWN TAXABLE VALUE		59,400	
Massena, NY 13662	Ranch		SCHOOL TAXABLE VALUE		34,800	
	FRNT 120.00 DPTH		FD028 Norfolk Fire Dist		59,400	TO M
	ACRES 3.90					
	EAST-0358594 NRTH-1778731					
	DEED BOOK 1019 PG-00887					
	FULL MARKET VALUE	72,439				

STATE OF NEW YORK
COUNTY - St Lawrence
TOWN - Norfolk
SWIS - 406289

2 0 1 4 T E N T A T I V E A S S E S S M E N T R O L L
T A X A B L E SECTION OF THE ROLL - 1

PAGE 99
VALUATION DATE-JUL 01, 2013
TAXABLE STATUS DATE-MAR 01, 2014

TAX MAP NUMBER SEQUENCE
UNIFORM PERCENT OF VALUE IS 082.00
UNIFORM PERCENT OF VALUE IS 082.00

TAX MAP PARCEL NUMBER	PROPERTY LOCATION & CLASS	ASSESSMENT	EXEMPTION CODE	COUNTY	TOWN	SCHOOL
CURRENT OWNERS NAME	SCHOOL DISTRICT	LAND	TAX DESCRIPTION	TAXABLE VALUE		ACCOUNT NO.
CURRENT OWNERS ADDRESS	PARCEL SIZE/GRID COORD	TOTAL	SPECIAL DISTRICTS			

16.004-3-48	1831 SH 420			16.004-3-48		*****
Lavigne Myron H	210 1 Family Res		COUNTY TAXABLE VALUE	102,700		1- 79- 8
Lavigne Nancy C	Massena 1 405801	4,700	TOWN TAXABLE VALUE	102,700		
1825 State Highway 420	FRNT 82.00 DPTH 200.00	102,700	SCHOOL TAXABLE VALUE	102,700		
Massena, NY 13662-3343	ACRES 0.37 BANK8888173		FD028 Norfolk Fire Dist	102,700 TO M		
	EAST-0358853 NRTH-1779140					
	DEED BOOK 1004 PG-00829					
	FULL MARKET VALUE	125,244				

16.004-3-49.1	Off SH 420			16.004-3-49.1		*****
LaCombe Henry P	314 Rural vac<10		COUNTY TAXABLE VALUE	5,800		1-112-15.1
390 Hurley Rd	Massena 1 405801	5,800	TOWN TAXABLE VALUE	5,800		
Brasher Falls, NY 13613	4 Ar Land Locked	5,800	SCHOOL TAXABLE VALUE	5,800		
	ACRES 3.75		FD028 Norfolk Fire Dist	5,800 TO M		
	EAST-0358127 NRTH-1778805					
	DEED BOOK 1052 PG-00722					
	FULL MARKET VALUE	7,073				

16.004-3-49.2	1833 SH 420			16.004-3-49.2		*****
Olson Patricia J	210 1 Family Res		Basic Star 41854	0		1-112-15.2
1833 State Highway 420	Massena 1 405801	11,800	COUNTY TAXABLE VALUE	42,200	0	24,600
Massena, NY 13662	ACRES 1.86 BANK8888830	42,200	TOWN TAXABLE VALUE	42,200		
	EAST-0358677 NRTH-1779181		SCHOOL TAXABLE VALUE	17,600		
	DEED BOOK 2000 PG-10267		FD028 Norfolk Fire Dist	42,200 TO M		
	FULL MARKET VALUE	51,463				

16.004-3-50	1837 SH 420			16.004-3-50		*****
Burnham Theodore	210 1 Family Res		Basic Star 41854	0		1- 87-10
Burnham Marianne	Massena 1 405801	4,600	COUNTY TAXABLE VALUE	51,900	0	24,600
1837 State Highway 420	FRNT 80.00 DPTH 200.00	51,900	TOWN TAXABLE VALUE	51,900		
Massena, NY 13662	EAST-0358752 NRTH-1779320		SCHOOL TAXABLE VALUE	27,300		
	DEED BOOK 1091 PG-483		FD028 Norfolk Fire Dist	51,900 TO M		
	FULL MARKET VALUE	63,293				

16.004-3-51	1845 SH 420			16.004-3-51		*****
Blais Stephen E	210 1 Family Res		Basic Star 41854	0		1- 20-13
1845 State Highway 420	Massena 1 405801	8,700	COUNTY TAXABLE VALUE	103,300	0	24,600
Massena, NY 13662	See land contract 2000-14	103,300	TOWN TAXABLE VALUE	103,300		
	FRNT 173.00 DPTH 1004.00		SCHOOL TAXABLE VALUE	78,700		
	ACRES 4.00		FD028 Norfolk Fire Dist	103,300 TO M		
	EAST-0358317 NRTH-1779177					
	DEED BOOK 2012 PG-7830					
	FULL MARKET VALUE	125,976				

STATE OF NEW YORK
COUNTY - St Lawrence
TOWN - Norfolk
SWIS - 406289

2 0 1 4 T E N T A T I V E A S S E S S M E N T R O L L

T A X A B L E SECTION OF THE ROLL - 1

VALUATION DATE-JUL 01, 2013

TAXABLE STATUS DATE-MAR 01, 2014

TAX MAP NUMBER SEQUENCE
UNIFORM PERCENT OF VALUE IS 082.00
UNIFORM PERCENT OF VALUE IS 082.00

TAX MAP PARCEL NUMBER	PROPERTY LOCATION & CLASS	ASSESSMENT	EXEMPTION CODE	COUNTY	TOWN	SCHOOL
CURRENT OWNERS NAME	SCHOOL DISTRICT	LAND	TAX DESCRIPTION	TAXABLE VALUE		ACCOUNT NO.
CURRENT OWNERS ADDRESS	PARCEL SIZE/GRID COORD	TOTAL	SPECIAL DISTRICTS			

16.004-3-52	1849 SH 420 210 1 Family Res Massena 1 405801	13,100	COUNTY TAXABLE VALUE	60,000		1-102- 4
Gardner James A	ACRES 5.00	60,000	TOWN TAXABLE VALUE	60,000		
Gardner Susan C	EAST-0358223 NRTH-1779327		SCHOOL TAXABLE VALUE	60,000		
609 N Racquette River Rd	DEED BOOK 2002 PG-14891		FD028 Norfolk Fire Dist	60,000	TO M	
Massena, NY 13662	FULL MARKET VALUE	73,171				

16.004-3-53	1859 SH 420 210 1 Family Res Massena 1 405801	12,500	COUNTY TAXABLE VALUE	38,300		1- 43-15
Kocienski Christopher J	ACRES 3.10	38,300	TOWN TAXABLE VALUE	38,300		
1859 State Highway 420	EAST-0358120 NRTH-1779471		SCHOOL TAXABLE VALUE	38,300		
Massena, NY 13662	DEED BOOK 2010 PG-1560		FD028 Norfolk Fire Dist	38,300	TO M	
	FULL MARKET VALUE	46,707				

16.004-3-54	1863 SH 420 312 Vac w/imprv Massena 1 405801	6,700	COUNTY TAXABLE VALUE	7,200		1- 51- 4
Hartford James F	FRNT 129.00 DPTH 290.00	7,200	TOWN TAXABLE VALUE	7,200		
408 Gladding Rd	ACRES 0.86		SCHOOL TAXABLE VALUE	7,200		
Massena, NY 13662	EAST-0358379 NRTH-1779800		FD028 Norfolk Fire Dist	7,200	TO M	
	DEED BOOK 591 PG-00514					
	FULL MARKET VALUE	8,780				

16.004-3-55	408 Gladding Rd 210 1 Family Res Massena 1 405801	4,400	Basic Star 41854	0	0	1- 64-12 24,600
Hartford James F	FRNT 150.00 DPTH 290.00	87,900	COUNTY TAXABLE VALUE	87,900		
408 Gladding Rd	ACRES 1.00		TOWN TAXABLE VALUE	87,900		
Massena, NY 13662	EAST-0358308 NRTH-1779904		SCHOOL TAXABLE VALUE	63,300		
	DEED BOOK 1111 PG-624		FD028 Norfolk Fire Dist	87,900	TO M	
	FULL MARKET VALUE	107,195				

16.004-3-56	396 Gladding Rd 270 Mfg housing Massena 1 405801	9,300	COUNTY TAXABLE VALUE	15,200		1- 39-15
Kingsley Bryan A	Land Contract W/ Kingsley	15,200	TOWN TAXABLE VALUE	15,200		
396 Gladding Rd	1 Ar 1973 Trailer 12X56		SCHOOL TAXABLE VALUE	15,200		
Massena, NY 13662	FRNT 200.00 DPTH 274.00		FD028 Norfolk Fire Dist	15,200	TO M	
	ACRES 1.30 BANK8888830					
	EAST-0358170 NRTH-1779737					
	DEED BOOK 2008 PG-17468					
	FULL MARKET VALUE	18,537				

STATE OF NEW YORK
COUNTY - St Lawrence
TOWN - Norfolk
SWIS - 406289

2 0 1 4 T E N T A T I V E A S S E S S M E N T R O L L

T A X A B L E SECTION OF THE ROLL - 1

VALUATION DATE-JUL 01, 2013

TAXABLE STATUS DATE-MAR 01, 2014

TAX MAP NUMBER SEQUENCE
UNIFORM PERCENT OF VALUE IS 082.00
UNIFORM PERCENT OF VALUE IS 082.00

TAX MAP PARCEL NUMBER	PROPERTY LOCATION & CLASS	ASSESSMENT	EXEMPTION CODE	COUNTY	TOWN	SCHOOL
CURRENT OWNERS NAME	SCHOOL DISTRICT	LAND	TAX DESCRIPTION	TAXABLE VALUE		
CURRENT OWNERS ADDRESS	PARCEL SIZE/GRID COORD	TOTAL	SPECIAL DISTRICTS	ACCOUNT NO.		
***** 16.004-3-57 *****						
16.004-3-57	390 Gladding Rd					1- 13- 2
Bennett Edward J	210 1 Family Res		Basic Star 41854	0	0	24,600
390 Gladding Rd	Massena 1 405801	8,900	COUNTY TAXABLE VALUE		38,200	
Massena, NY 13662	ACRES 1.20	38,200	TOWN TAXABLE VALUE		38,200	
	EAST-0358018 NRTH-1779630		SCHOOL TAXABLE VALUE		13,600	
	DEED BOOK 938 PG-00227		FD028 Norfolk Fire Dist		38,200 TO M	
	FULL MARKET VALUE	46,585				
***** 16.004-3-58.1 *****						
16.004-3-58.1	384 Gladding Rd					1- 39-14&
Vaquez Gary C	210 1 Family Res		Basic Star 41854	0	0	24,600
Vaquez Jill M	Massena 1 405801	8,000	COUNTY TAXABLE VALUE		38,000	
384 Gladding Rd	155x270x230x269	38,000	TOWN TAXABLE VALUE		38,000	
Massena, NY 13662	FRNT 155.00 DPTH 270.00		SCHOOL TAXABLE VALUE		13,400	
	ACRES 1.00		FD028 Norfolk Fire Dist		38,000 TO M	
	EAST-0357839 NRTH-1779521					
	DEED BOOK 2000 PG-21239					
	FULL MARKET VALUE	46,341				
***** 16.004-3-60 *****						
16.004-3-60	374 Gladding Rd					1- 70-15
Vaquez Gary C Jr	270 Mfg housing		Enhanced S 41834	0	0	52,640
374 Gladding Road	Massena 1 405801	7,700	COUNTY TAXABLE VALUE		64,700	
Massena, NY 13662	Res & Shop W/comm Shop	64,700	TOWN TAXABLE VALUE		64,700	
	170x270x167x269		SCHOOL TAXABLE VALUE		12,060	
	FRNT 170.00 DPTH		FD028 Norfolk Fire Dist		64,700 TO M	
	ACRES 1.01					
PRIOR OWNER ON 3/01/2014	EAST-0357695 NRTH-1779415					
Vaquez Gary C (LU)	DEED BOOK 2014 PG-913					
	FULL MARKET VALUE	78,902				
***** 16.004-3-61.1 *****						
16.004-3-61.1	364 Gladding Rd					1- 36-15.1
Halley Norman	210 1 Family Res		COUNTY TAXABLE VALUE		28,800	
Halley Ann	Massena 1 405801	10,200	TOWN TAXABLE VALUE		28,800	
1869 County Route 49	FRNT 189.00 DPTH 350.00	28,800	SCHOOL TAXABLE VALUE		28,800	
Winthrop, NY 13697	ACRES 1.50		FD028 Norfolk Fire Dist		28,800 TO M	
	EAST-0357484 NRTH-1779199					
	DEED BOOK 2000 PG-24923					
	FULL MARKET VALUE	35,122				
***** 16.004-3-61.2 *****						
16.004-3-61.2	368 Gladding Rd					1- 36-15.2
Eldridge Raymond	210 1 Family Res		Enhanced S 41834	0	0	52,640
Eldridge Mary	Massena 1 405801	12,900	COUNTY TAXABLE VALUE		62,000	
368 Gladding Rd	ACRES 4.50	62,000	TOWN TAXABLE VALUE		62,000	
Massena, NY 13662	EAST-0357763 NRTH-1779022		SCHOOL TAXABLE VALUE		9,360	
	DEED BOOK 929 PG-00724		FD028 Norfolk Fire Dist		62,000 TO M	
	FULL MARKET VALUE	75,610				

STATE OF NEW YORK
COUNTY - St Lawrence
TOWN - Norfolk
SWIS - 406289

2 0 1 4 T E N T A T I V E A S S E S S M E N T R O L L
T A X A B L E SECTION OF THE ROLL - 1

PAGE 102
VALUATION DATE-JUL 01, 2013
TAXABLE STATUS DATE-MAR 01, 2014

TAX MAP NUMBER SEQUENCE
UNIFORM PERCENT OF VALUE IS 082.00
UNIFORM PERCENT OF VALUE IS 082.00

TAX MAP PARCEL NUMBER	PROPERTY LOCATION & CLASS	ASSESSMENT	EXEMPTION CODE	COUNTY	TOWN	SCHOOL
CURRENT OWNERS NAME	SCHOOL DISTRICT	LAND	TAX DESCRIPTION	TAXABLE VALUE		
CURRENT OWNERS ADDRESS	PARCEL SIZE/GRID COORD	TOTAL	SPECIAL DISTRICTS	ACCOUNT NO.		
***** 16.004-3-62 *****						
1875 SH 420						1- 17- 7
16.004-3-62	210 1 Family Res		Enhanced S 41834	0	0	49,300
Lanphear Sam Sr	Massena 1 405801	14,600	COUNTY TAXABLE VALUE		49,300	
Lanphear Patricia A	10 Ar	49,300	TOWN TAXABLE VALUE		49,300	
1875 State Highway 420	ACRES 9.30		SCHOOL TAXABLE VALUE		0	
Massena, NY 13662	EAST-0357730 NRTH-1779880		FD028 Norfolk Fire Dist		49,300	TO M
	DEED BOOK 2005 PG-13404					
	FULL MARKET VALUE	60,122				
***** 16.004-3-63 *****						
1885 SH 420						1-123- 4
16.004-3-63	220 2 Family Res		Vet - Wart 41122	0	9,840	0
White James Francis	Massena 1 405801	19,500	Vet - Wart 41123	0	0	7,380
White Carol G	ACRES 3.64	91,000	Enhanced S 41834	0	0	52,640
1885 State Highway 420	EAST-0357677 NRTH-1780097		COUNTY TAXABLE VALUE		81,160	
Massena, NY 13662	DEED BOOK 1019 PG-198		TOWN TAXABLE VALUE		83,620	
	FULL MARKET VALUE	110,976	SCHOOL TAXABLE VALUE		38,360	
			FD028 Norfolk Fire Dist		91,000	TO M
***** 16.004-3-64 *****						
1893 SH 420						1-116- 6
16.004-3-64	210 1 Family Res		Enhanced S 41834	0	0	52,640
Toomey Fred A	Massena 1 405801	12,400	COUNTY TAXABLE VALUE		55,600	
Toomey Carole A	2.75 Ar	55,600	TOWN TAXABLE VALUE		55,600	
PO Box 231	ACRES 2.80		SCHOOL TAXABLE VALUE		2,960	
Massena, NY 13662	EAST-0357612 NRTH-1780197		FD028 Norfolk Fire Dist		55,600	TO M
	DEED BOOK 872 PG-00452					
	FULL MARKET VALUE	67,805				
***** 16.004-3-65 *****						
1897 SH 420						1- 74-13.1
16.004-3-65	210 1 Family Res		Basic Star 41854	0	0	24,600
Dishaw Michael	Massena 1 405801	14,800	COUNTY TAXABLE VALUE		50,000	
PO Box 492	FRNT 67.00 DPTH	50,000	TOWN TAXABLE VALUE		50,000	
Massena, NY 13662	ACRES 9.87		SCHOOL TAXABLE VALUE		25,400	
	EAST-0357487 NRTH-1780342		FD028 Norfolk Fire Dist		50,000	TO M
	DEED BOOK 2010 PG-8903					
	FULL MARKET VALUE	60,976				
***** 16.004-3-67 *****						
1899 SH 420						1- 74-13.2
16.004-3-67	210 1 Family Res		RPTL466_f 41691	0	2,460	0
White William R II	Massena 1 405801	8,100	Basic Star 41854	0	0	24,600
White Laurie Kay	Ranch	70,000	COUNTY TAXABLE VALUE		67,540	
1899 State Highway 420	145x389x220xvar		TOWN TAXABLE VALUE		67,540	
Massena, NY 13662	FRNT 258.00 DPTH 389.00		SCHOOL TAXABLE VALUE		45,400	
	ACRES 1.10		FD028 Norfolk Fire Dist		70,000	TO M
	EAST-0358076 NRTH-1780812					
	DEED BOOK 2005 PG-4112					
	FULL MARKET VALUE	85,366				

STATE OF NEW YORK
 COUNTY - St Lawrence
 TOWN - Norfolk
 SWIS - 406289

2 0 1 4 T E N T A T I V E A S S E S S M E N T R O L L
 T A X A B L E SECTION OF THE ROLL - 1

PAGE 103
 VALUATION DATE-JUL 01, 2013
 TAXABLE STATUS DATE-MAR 01, 2014

TAX MAP NUMBER SEQUENCE
 UNIFORM PERCENT OF VALUE IS 082.00
 UNIFORM PERCENT OF VALUE IS 082.00

TAX MAP PARCEL NUMBER	PROPERTY LOCATION & CLASS	ASSESSMENT	EXEMPTION CODE	COUNTY	TOWN	SCHOOL
CURRENT OWNERS NAME	SCHOOL DISTRICT	LAND	TAX DESCRIPTION	TAXABLE VALUE		
CURRENT OWNERS ADDRESS	PARCEL SIZE/GRID COORD	TOTAL	SPECIAL DISTRICTS	ACCOUNT NO.		

16.004-3-68	1909 SH 420			16.004-3-68		1- 92- 4
JMT Property Associates, LLC	449 Other Storag		COUNTY TAXABLE VALUE	263,900		
1909 State Highway 420	Massena 1 405801	16,400	TOWN TAXABLE VALUE	263,900		
Massena, NY 13662	18 Ar	263,900	SCHOOL TAXABLE VALUE	263,900		
	ACRES 16.80		FD028 Norfolk Fire Dist	263,900 TO M		
	EAST-0357411 NRTH-1780702					
	DEED BOOK 2009 PG-17565					
	FULL MARKET VALUE	321,829				

16.004-3-69	2003 SH 420			16.004-3-69		1- 96- 6
Hartigan Shari M	210 1 Family Res		Vet - Comb 41132	0	16,400	0
Hartigan James D	Massena 1 405801	8,100	Vet - Comb 41133	0	0	12,300
2003 State Highway 420	FRNT 200.00 DPTH 221.00	68,900	Basic Star 41854	0	0	0
Massena, NY 13662	ACRES 1.01		COUNTY TAXABLE VALUE	52,500		24,600
	EAST-0357898 NRTH-1783295		TOWN TAXABLE VALUE	56,600		
	DEED BOOK 1088 PG-986		SCHOOL TAXABLE VALUE	44,300		
	FULL MARKET VALUE	84,024	FD028 Norfolk Fire Dist	68,900 TO M		

16.004-3-72.1	Off Fayette Rd			16.004-3-72.1		1- 39- 6.1
Fayette Martin B	322 Rural vac>10		COUNTY TAXABLE VALUE	12,000		
84 Fayette Rd	Massena 1 405801	12,000	TOWN TAXABLE VALUE	12,000		
Massena, NY 13662	21 acres wetland	12,000	SCHOOL TAXABLE VALUE	12,000		
	FRNT 189.00 DPTH 200.00		FD028 Norfolk Fire Dist	12,000 TO M		
	ACRES 55.50					
	EAST-0358108 NRTH-1776726					
	DEED BOOK 2001 PG-6665					
	FULL MARKET VALUE	14,634				

16.004-3-73	Fayette Rd			16.004-3-73		
Soutar Andrew	323 Vacant rural		COUNTY TAXABLE VALUE	2,700		
Rau Susan J	Massena 1 405801	2,700	TOWN TAXABLE VALUE	2,700		
178 Fayette Rd	40'ff 32 Acres Wet	2,700	SCHOOL TAXABLE VALUE	2,700		
Massena, NY 13662	ACRES 38.90		FD028 Norfolk Fire Dist	2,700 TO M		
	EAST-0357310 NRTH-1776377					
	DEED BOOK 1078 PG-581					
	FULL MARKET VALUE	3,293				

STATE OF NEW YORK
 COUNTY - St Lawrence
 TOWN - Norfolk
 SWIS - 406289

2 0 1 4 T E N T A T I V E A S S E S S M E N T R O L L
 T A X A B L E SECTION OF THE ROLL - 1
 M A P S E C T I O N - 016
 S U B - S E C T I O N - 004
 UNIFORM PERCENT OF VALUE IS 082.00

PAGE 104
 VALUATION DATE-JUL 01, 2013
 TAXABLE STATUS DATE-MAR 01, 2014
 RPS150/V04/L015
 CURRENT DATE 5/01/2014

*** S P E C I A L D I S T R I C T S U M M A R Y ***

CODE	DISTRICT NAME	TOTAL PARCELS	EXTENSION TYPE	EXTENSION VALUE	AD VALOREM VALUE	EXEMPT AMOUNT	TAXABLE VALUE
AG002	Ag Dist #2	19	MOVTAX				
FD028	Norfolk Fire D	92	TOTAL M		4503,650		4503,650

*** S C H O O L D I S T R I C T S U M M A R Y ***

CODE	DISTRICT NAME	TOTAL PARCELS	ASSESSED LAND	ASSESSED TOTAL	EXEMPT AMOUNT	TOTAL TAXABLE	STAR AMOUNT	STAR TAXABLE
405801	Massena 1	87	1069,600	4337,650		4337,650	1507,900	2829,750
406201	Norwood-Norfolk	5	86,300	166,000		166,000	49,200	116,800
	S U B - T O T A L	92	1155,900	4503,650		4503,650	1557,100	2946,550
	T O T A L	92	1155,900	4503,650		4503,650	1557,100	2946,550

*** S Y S T E M C O D E S S U M M A R Y ***

NO SYSTEM EXEMPTIONS AT THIS LEVEL

*** E X E M P T I O N S U M M A R Y ***

CODE	DESCRIPTION	TOTAL PARCELS	COUNTY	TOWN	SCHOOL
41101	Vet Eligib	1	16,667	16,667	
41122	Vet - Wart	5	46,545		
41123	Vet - Wart	5		36,705	
41132	Vet - Comb	4	60,200		
41133	Vet - Comb	4		47,900	
41142	Vet - Disa	1	11,000		
41143	Vet - Disa	1		11,000	
41691	RPTL466_f	1	2,460	2,460	
41802	Aged - Cou	1	23,050		
41834	Enhanced S	16			769,900
41854	Basic Star	32			787,200
	T O T A L	71	159,922	114,732	1557,100

STATE OF NEW YORK
COUNTY - St Lawrence
TOWN - Norfolk
SWIS - 406289

2 0 1 4 T E N T A T I V E A S S E S S M E N T R O L L
T A X A B L E SECTION OF THE ROLL - 1
M A P S E C T I O N - 016
S U B - S E C T I O N - 004
UNIFORM PERCENT OF VALUE IS 082.00

PAGE 105
VALUATION DATE-JUL 01, 2013
TAXABLE STATUS DATE-MAR 01, 2014
RPS150/V04/L015
CURRENT DATE 5/01/2014

*** G R A N D T O T A L S ***

ROLL SEC	DESCRIPTION	TOTAL PARCELS	ASSESSED LAND	ASSESSED TOTAL	TAXABLE COUNTY	TAXABLE TOWN	TAXABLE SCHOOL	STAR TAXABLE
1	TAXABLE	92	1155,900	4503,650	4343,728	4388,918	4503,650	2946,550

STATE OF NEW YORK
COUNTY - St Lawrence
TOWN - Norfolk
SWIS - 406289

2 0 1 4 T E N T A T I V E A S S E S S M E N T R O L L

T A X A B L E SECTION OF THE ROLL - 1

VALUATION DATE-JUL 01, 2013

TAXABLE STATUS DATE-MAR 01, 2014

TAX MAP NUMBER SEQUENCE

UNIFORM PERCENT OF VALUE IS 082.00

UNIFORM PERCENT OF VALUE IS 082.00

TAX MAP PARCEL NUMBER	PROPERTY LOCATION & CLASS	ASSESSMENT	EXEMPTION CODE	COUNTY	TOWN	SCHOOL
CURRENT OWNERS NAME	SCHOOL DISTRICT	LAND	TAX DESCRIPTION	TAXABLE VALUE		
CURRENT OWNERS ADDRESS	PARCEL SIZE/GRID COORD	TOTAL	SPECIAL DISTRICTS	ACCOUNT NO.		
***** 16.026-5-1.1 *****						
139 Cook Rd	210 1 Family Res		Basic Star 41854	0	0	1- 82- 3
16.026-5-1.1	Massena 1 405801	3,400	COUNTY TAXABLE VALUE		30,000	24,600
Murphy Arline S	57x190x73x165	30,000	TOWN TAXABLE VALUE		30,000	
139 Cook Rd	FRNT 87.00 DPTH 155.00		SCHOOL TAXABLE VALUE		5,400	
Massena, NY 13662	ACRES 0.33		FD028 Norfolk Fire Dist		30,000 TO M	
	EAST-0353545 NRTH-1790222					
	DEED BOOK 940 PG-00203					
	FULL MARKET VALUE	36,585				
***** 16.026-5-2 *****						
141 Cook Rd	210 1 Family Res		Basic Star 41854	0	0	1- 35- 9
16.026-5-2	Massena 1 405801	3,700	COUNTY TAXABLE VALUE		16,800	16,800
Barse Glenn F	70x140x66x110	16,800	TOWN TAXABLE VALUE		16,800	
141 Cook Rd	FRNT 70.00 DPTH 130.00		SCHOOL TAXABLE VALUE		0	
Massena, NY 13662	ACRES 0.24		FD028 Norfolk Fire Dist		16,800 TO M	
	EAST-0353489 NRTH-1790192					
	DEED BOOK 2010 PG-4475					
	FULL MARKET VALUE	20,488				
***** 16.026-5-3.11 *****						
148,150 Cook Rd	210 1 Family Res		Basic Star 41854	0	0	1- 49- 2
16.026-5-3.11	Massena 1 405801	11,000	COUNTY TAXABLE VALUE		40,000	24,600
Guyette Donald J	Also 774/285	40,000	TOWN TAXABLE VALUE		40,000	
Guyette Betty	FRNT 99.00 DPTH		SCHOOL TAXABLE VALUE		15,400	
150 Cook Rd	ACRES 2.40		FD028 Norfolk Fire Dist		40,000 TO M	
Massena, NY 13662	EAST-0353083 NRTH-1790304					
	DEED BOOK 1102 PG-927					
	FULL MARKET VALUE	48,780				
***** 16.026-5-3.12 *****						
148 Cook Rd	210 1 Family Res		Basic Star 41854	0	0	1- 22-11
16.026-5-3.12	Massena 1 405801	4,000	COUNTY TAXABLE VALUE		95,000	24,600
Mandigo Ronald W	100'X100'X61'X50'X75'X179	95,000	TOWN TAXABLE VALUE		95,000	
Mandigo Tammie L	ACRES 0.35		SCHOOL TAXABLE VALUE		70,400	
148 Cook Rd	EAST-0353037 NRTH-1790491		FD028 Norfolk Fire Dist		95,000 TO M	
Massena, NY 13662	DEED BOOK 2004 PG-5841					
	FULL MARKET VALUE	115,854				
***** 16.026-5-4 *****						
152 Cook Rd	210 1 Family Res		Basic Star 41854	0	0	1- 22-11
16.026-5-4	Massena 1 405801	3,000	COUNTY TAXABLE VALUE		56,300	24,600
Labarge Robert R	150sx200sx63x175	56,300	TOWN TAXABLE VALUE		56,300	
Labarge Tracy L	FRNT 150.00 DPTH 200.00		SCHOOL TAXABLE VALUE		31,700	
152 Cook Rd	ACRES 0.35		FD028 Norfolk Fire Dist		56,300 TO M	
Massena, NY 13662	EAST-0353194 NRTH-1790002					
	DEED BOOK 1999 PG-14143					
	FULL MARKET VALUE	68,659				

STATE OF NEW YORK
COUNTY - St Lawrence
TOWN - Norfolk
SWIS - 406289

2 0 1 4 T E N T A T I V E A S S E S S M E N T R O L L
T A X A B L E SECTION OF THE ROLL - 1

PAGE 107
VALUATION DATE-JUL 01, 2013
TAXABLE STATUS DATE-MAR 01, 2014

TAX MAP NUMBER SEQUENCE
UNIFORM PERCENT OF VALUE IS 082.00
UNIFORM PERCENT OF VALUE IS 082.00

TAX MAP PARCEL NUMBER	PROPERTY LOCATION & CLASS	ASSESSMENT	EXEMPTION CODE	COUNTY	TOWN	SCHOOL
CURRENT OWNERS NAME	SCHOOL DISTRICT	LAND	TAX DESCRIPTION	TAXABLE VALUE		
CURRENT OWNERS ADDRESS	PARCEL SIZE/GRID COORD	TOTAL	SPECIAL DISTRICTS	ACCOUNT NO.		

16.026-5-5	Off Cook Rd			16.026-5-5		6-132-16
Wert Peter	314 Rural vac<10 - WTRFNT		COUNTY TAXABLE VALUE	4,400		
Wert Lynn	Massena 1 405801	4,400	TOWN TAXABLE VALUE	4,400		
160 Cook Rd	Kent Mill Dev	4,400	SCHOOL TAXABLE VALUE	4,400		
Massena, NY 13662	124x376x133'wfx384		FD028 Norfolk Fire Dist	4,400	TO M	
	ACRES 0.95					
	EAST-0352969 NRTH-1790166					
	DEED BOOK 2011 PG-2507					
	FULL MARKET VALUE	5,366				

16.026-5-7	144 Cook Rd			16.026-5-7		1-48-15.1
Mandigo Ronald W	270 Mfg housing		COUNTY TAXABLE VALUE	18,500		
Mandigo Tammie L	Massena 1 405801	6,800	TOWN TAXABLE VALUE	18,500		
148 Cook Rd	118x610x128'wfx640	18,500	SCHOOL TAXABLE VALUE	18,500		
Massena, NY 13662	FRNT 118.00 DPTH 625.00		FD028 Norfolk Fire Dist	18,500	TO M	
	ACRES 1.80					
	EAST-0353214 NRTH-1790397					
	DEED BOOK 2005 PG-9486					
	FULL MARKET VALUE	22,561				

16.026-5-8	136 Cook Rd			16.026-5-8		1- 61- 1
Gauthier Beatrice	210 1 Family Res		COUNTY TAXABLE VALUE	49,900		
6 Vereyken Crescent	Massena 1 405801	12,500	TOWN TAXABLE VALUE	49,900		
Petawawa, ON, Canada	220x585x220x575	49,900	SCHOOL TAXABLE VALUE	49,900		
	FRNT 220.00 DPTH 580.00		FD028 Norfolk Fire Dist	49,900	TO M	
	ACRES 2.90 BANK1111111					
	EAST-0353309 NRTH-1790505					
	DEED BOOK 1091 PG-551					
	FULL MARKET VALUE	60,854				

16.026-5-10	132 Cook Rd			16.026-5-10		1- 54-12
Houle Margaret E	210 1 Family Res		Enhanced S 41834	0	0	52,640
132 Cook Rd	Massena 1 405801	11,300	COUNTY TAXABLE VALUE	57,900		
Massena, NY 13662	175x653x147'wfx620	57,900	TOWN TAXABLE VALUE	57,900		
	FRNT 175.00 DPTH 630.00		SCHOOL TAXABLE VALUE	5,260		
	ACRES 2.10		FD028 Norfolk Fire Dist	57,900	TO M	
	EAST-0353401 NRTH-1790710					
	DEED BOOK 745 PG-00292					
	FULL MARKET VALUE	70,610				

16.026-5-11	126 Cook Rd			16.026-5-11		1- 8- 5
Ashley Norene	210 1 Family Res		COUNTY TAXABLE VALUE	22,960		
126 Cook Rd	Massena 1 405801	4,600	TOWN TAXABLE VALUE	22,960		
Massena, NY 13662	Life Use-Harold & Norene	22,960	SCHOOL TAXABLE VALUE	22,960		
	75x620x75x628		FD028 Norfolk Fire Dist	22,960	TO M	
	FRNT 75.00 DPTH 624.00					
	ACRES 1.10					
	EAST-0353481 NRTH-1790759					
	DEED BOOK 1041 PG-00325					
	FULL MARKET VALUE	28,000				



STATE OF NEW YORK
 COUNTY - St Lawrence
 TOWN - Norfolk
 SWIS - 406289

2 0 1 4 T E N T A T I V E A S S E S S M E N T R O L L
 T A X A B L E SECTION OF THE ROLL - 1

PAGE 108
 VALUATION DATE-JUL 01, 2013
 TAXABLE STATUS DATE-MAR 01, 2014

TAX MAP NUMBER SEQUENCE
 UNIFORM PERCENT OF VALUE IS 082.00
 UNIFORM PERCENT OF VALUE IS 082.00

TAX MAP PARCEL NUMBER	PROPERTY LOCATION & CLASS	ASSESSMENT	EXEMPTION CODE	COUNTY	TOWN	SCHOOL
CURRENT OWNERS NAME	SCHOOL DISTRICT	LAND	TAX DESCRIPTION	TAXABLE VALUE		ACCOUNT NO.
CURRENT OWNERS ADDRESS	PARCEL SIZE/GRID COORD	TOTAL	SPECIAL DISTRICTS			

16.026-5-12	120 Cook Rd 270 Mfg housing		Basic Star 41854	0	0	1-122-13
Jacob Steve A	Massena 1 405801	7,200	COUNTY TAXABLE VALUE		83,700	24,600
120 Cook Rd	141'wf	83,700	TOWN TAXABLE VALUE		83,700	
Massena, NY 13662	FRNT 141.00 DPTH 620.00		SCHOOL TAXABLE VALUE		59,100	
	ACRES 2.00		FD028 Norfolk Fire Dist		83,700 TO M	
	EAST-0353577 NRTH-1790842					
	DEED BOOK 2006 PG-7153					
	FULL MARKET VALUE	102,073				

16.026-5-13	116 Cook Rd 210 1 Family Res		COUNTY TAXABLE VALUE		63,100	
Russell Daniel Irrevoc Trus	Massena 1 405801	7,300	TOWN TAXABLE VALUE		63,100	
116 Cook Rd	127x610x143wfx558	63,100	SCHOOL TAXABLE VALUE		63,100	
Massena, NY 13662	FRNT 127.00 DPTH 585.00		FD028 Norfolk Fire Dist		63,100 TO M	
	ACRES 1.70					
	EAST-0353712 NRTH-1790890					
	DEED BOOK 2012 PG-10425					
	FULL MARKET VALUE	76,951				

16.026-5-14	112 Cook Rd 210 1 Family Res		COUNTY TAXABLE VALUE		33,100	1-106- 1
Forbes Mae L (LU)	Massena 1 405801	8,000	TOWN TAXABLE VALUE		33,100	
% Robert Forbes	150x547x175'wfx465	33,100	SCHOOL TAXABLE VALUE		33,100	
761 W Mahoney Rd	FRNT 150.00 DPTH 500.00		FD028 Norfolk Fire Dist		33,100 TO M	
Brasher Falls, NY 13613	ACRES 1.70					
	EAST-0353836 NRTH-1790937					
	DEED BOOK 2002 PG-4413					
	FULL MARKET VALUE	40,366				

16.026-5-15	106,108 Cook Rd 210 1 Family Res		Basic Star 41854	0	0	1-129-15
Gladding Jack L	Massena 1 405801	11,600	COUNTY TAXABLE VALUE		78,000	24,600
108 Cook Rd	FRNT 150.00 DPTH	78,000	TOWN TAXABLE VALUE		78,000	
Massena, NY 13662-3305	ACRES 2.30		SCHOOL TAXABLE VALUE		53,400	
	EAST-0353941 NRTH-1791072		FD028 Norfolk Fire Dist		78,000 TO M	
	DEED BOOK 1999 PG-23996					
	FULL MARKET VALUE	95,122				

16.026-5-16	96 Cook Rd 210 1 Family Res		Basic Star 41854	0	0	1- 95-10
Lanning Joy A	Massena 1 405801	6,000	COUNTY TAXABLE VALUE		37,500	24,600
96 Cook Rd	Town Line	37,500	TOWN TAXABLE VALUE		37,500	
Massena, NY 13662	Old Style		SCHOOL TAXABLE VALUE		12,900	
	FRNT 175.00 DPTH 173.00		FD028 Norfolk Fire Dist		37,500 TO M	
	ACRES 0.69					
	EAST-0354127 NRTH-1790993					
	DEED BOOK 2003 PG-10036					
	FULL MARKET VALUE	45,732				

STATE OF NEW YORK
 COUNTY - St Lawrence
 TOWN - Norfolk
 SWIS - 406289

2 0 1 4 T E N T A T I V E A S S E S S M E N T R O L L
 T A X A B L E SECTION OF THE ROLL - 1

PAGE 109
 VALUATION DATE-JUL 01, 2013
 TAXABLE STATUS DATE-MAR 01, 2014

TAX MAP NUMBER SEQUENCE
 UNIFORM PERCENT OF VALUE IS 082.00
 UNIFORM PERCENT OF VALUE IS 082.00

TAX MAP PARCEL NUMBER	PROPERTY LOCATION & CLASS	ASSESSMENT	EXEMPTION CODE	COUNTY	TOWN	SCHOOL
CURRENT OWNERS NAME	SCHOOL DISTRICT	LAND	TAX DESCRIPTION	TAXABLE VALUE		ACCOUNT NO.
CURRENT OWNERS ADDRESS	PARCEL SIZE/GRID COORD	TOTAL	SPECIAL DISTRICTS			
***** 16.026-5-17 *****						
60 Hidy Ave						1-107- 3.3
16.026-5-17	270 Mfg housing		Enhanced S 41834	0	0	39,100
Mitchell Orra	Massena 1 405801	7,100	COUNTY TAXABLE VALUE		39,100	
60 Hidy Ave	175x167x248x150	39,100	TOWN TAXABLE VALUE		39,100	
Massena, NY 13662	FRNT 175.00 DPTH 159.00		SCHOOL TAXABLE VALUE		0	
	ACRES 0.64		FD028 Norfolk Fire Dist		39,100 TO M	
	EAST-0353449 NRTH-1790043					
	DEED BOOK 00972 PG-00613					
	FULL MARKET VALUE	47,683				
***** 16.026-5-18 *****						
Hidy Ave						1- 23- 4
16.026-5-18	311 Res vac land		COUNTY TAXABLE VALUE		2,500	
Charland Jean	Massena 1 405801	2,500	TOWN TAXABLE VALUE		2,500	
54 Hidy Ave	FRNT 75.00 DPTH 150.00	2,500	SCHOOL TAXABLE VALUE		2,500	
Massena, NY 13662	ACRES 0.26		FD028 Norfolk Fire Dist		2,500 TO M	
	EAST-0353521 NRTH-1789914					
	DEED BOOK 877 PG-00832					
	FULL MARKET VALUE	3,049				
***** 16.026-5-19 *****						
160 Cook Rd						1- 78-14
16.026-5-19	210 1 Family Res		Basic Star 41854	0	0	24,600
Wert Peter	Massena 1 405801	6,300	COUNTY TAXABLE VALUE		96,400	
Wert Lynn	123x200x124x200	96,400	TOWN TAXABLE VALUE		96,400	
160 Cook Rd	FRNT 123.00 DPTH 200.00		SCHOOL TAXABLE VALUE		71,800	
Massena, NY 13662	ACRES 0.53		FD028 Norfolk Fire Dist		96,400 TO M	
	EAST-0353123 NRTH-1789922					
	DEED BOOK 2011 PG-2507					
	FULL MARKET VALUE	117,561				
***** 16.026-5-20 *****						
164 Cook Rd						1-122-15
16.026-5-20	210 1 Family Res		Vet - Wart 41122	0	9,840	0
Whelan Stephen L	Massena 1 405801	8,500	Vet - Wart 41123	0	0	7,380
Whelan Patricia	89x500x210'wfx575	108,500	Basic Star 41854	0	0	24,600
164 Cook Rd	FRNT 89.00 DPTH 500.00		COUNTY TAXABLE VALUE		98,660	
Massena, NY 13662-9712	ACRES 1.80		TOWN TAXABLE VALUE		101,120	
	EAST-0352980 NRTH-1789859		SCHOOL TAXABLE VALUE		83,900	
	DEED BOOK 995 PG-00555		FD028 Norfolk Fire Dist		108,500 TO M	
	FULL MARKET VALUE	132,317				
***** 16.026-5-21 *****						
Off Cook Rd						1-114- 8
16.026-5-21	314 Rural vac<10		COUNTY TAXABLE VALUE		2,000	
Cornell Kenneth	Norwood-Norfolk 406201	2,000	TOWN TAXABLE VALUE		2,000	
PO Box 639	Island	2,000	SCHOOL TAXABLE VALUE		2,000	
Massena, NY 13662	ACRES 1.00		FD028 Norfolk Fire Dist		2,000 TO M	
	EAST-0352516 NRTH-1789986					
	DEED BOOK 941 PG-00391					
	FULL MARKET VALUE	2,439				

STATE OF NEW YORK
 COUNTY - St Lawrence
 TOWN - Norfolk
 SWIS - 406289

2 0 1 4 T E N T A T I V E A S S E S S M E N T R O L L
 T A X A B L E S E C T I O N O F T H E R O L L - 1
 M A P S E C T I O N - 016
 S U B - S E C T I O N - 026
 U N I F O R M P E R C E N T O F V A L U E I S 082.00

PAGE 110
 VALUATION DATE-JUL 01, 2013
 TAXABLE STATUS DATE-MAR 01, 2014
 RPS150/V04/L015
 CURRENT DATE 5/01/2014

*** S P E C I A L D I S T R I C T S U M M A R Y ***

CODE	DISTRICT NAME	TOTAL PARCELS	EXTENSION TYPE	EXTENSION VALUE	AD VALOREM VALUE	EXEMPT AMOUNT	TAXABLE VALUE
FD028	Norfolk Fire D	20	TOTAL M		935,660		935,660

*** S C H O O L D I S T R I C T S U M M A R Y ***

CODE	DISTRICT NAME	TOTAL PARCELS	ASSESSED LAND	ASSESSED TOTAL	EXEMPT AMOUNT	TOTAL TAXABLE	STAR AMOUNT	STAR TAXABLE
405801	Massena 1	19	129,200	933,660		933,660	329,940	603,720
406201	Norwood-Norfolk	1	2,000	2,000		2,000		2,000
	S U B - T O T A L	20	131,200	935,660		935,660	329,940	605,720
	T O T A L	20	131,200	935,660		935,660	329,940	605,720

*** S Y S T E M C O D E S S U M M A R Y ***

NO SYSTEM EXEMPTIONS AT THIS LEVEL

*** E X E M P T I O N S U M M A R Y ***

CODE	DESCRIPTION	TOTAL PARCELS	COUNTY	TOWN	SCHOOL
41122	Vet - Wart	1	9,840		
41123	Vet - Wart	1		7,380	
41834	Enhanced S	2			91,740
41854	Basic Star	10			238,200
	T O T A L	14	9,840	7,380	329,940

STATE OF NEW YORK
COUNTY - St Lawrence
TOWN - Norfolk
SWIS - 406289

2 0 1 4 T E N T A T I V E A S S E S S M E N T R O L L
T A X A B L E SECTION OF THE ROLL - 1
M A P S E C T I O N - 016
S U B - S E C T I O N - 026
UNIFORM PERCENT OF VALUE IS 082.00

PAGE 111
VALUATION DATE-JUL 01, 2013
TAXABLE STATUS DATE-MAR 01, 2014
RPS150/V04/L015
CURRENT DATE 5/01/2014

*** G R A N D T O T A L S ***

ROLL SEC	DESCRIPTION	TOTAL PARCELS	ASSESSED LAND	ASSESSED TOTAL	TAXABLE COUNTY	TAXABLE TOWN	TAXABLE SCHOOL	STAR TAXABLE
1	TAXABLE	20	131,200	935,660	925,820	928,280	935,660	605,720

STATE OF NEW YORK
 COUNTY - St Lawrence
 TOWN - Norfolk
 SWIS - 406289

2 0 1 4 T E N T A T I V E A S S E S S M E N T R O L L
 T A X A B L E SECTION OF THE ROLL - 1

PAGE 112
 VALUATION DATE-JUL 01, 2013
 TAXABLE STATUS DATE-MAR 01, 2014

TAX MAP NUMBER SEQUENCE
 UNIFORM PERCENT OF VALUE IS 082.00
 UNIFORM PERCENT OF VALUE IS 082.00

TAX MAP PARCEL NUMBER	PROPERTY LOCATION & CLASS	ASSESSMENT	EXEMPTION CODE	COUNTY	TOWN	SCHOOL
CURRENT OWNERS NAME	SCHOOL DISTRICT	LAND	TAX DESCRIPTION	TAXABLE VALUE		ACCOUNT NO.
CURRENT OWNERS ADDRESS	PARCEL SIZE/GRID COORD	TOTAL	SPECIAL DISTRICTS			
***** 16.034-1-3 *****						
54 Hidy Ave						1- 23- 3
16.034-1-3	210 1 Family Res		Enhanced S 41834	0	0	42,400
Charland Jean	Massena 1 405801	4,000	COUNTY TAXABLE VALUE		42,400	
54 Hidy Ave	Ranch	42,400	TOWN TAXABLE VALUE		42,400	
Massena, NY 13662	FRNT 75.00 DPTH 150.00		SCHOOL TAXABLE VALUE		0	
	ACRES 0.26		FD028 Norfolk Fire Dist		42,400	TO M
	EAST-0353550 NRTH-1789858					
	DEED BOOK 615 PG-00214					
	FULL MARKET VALUE	51,707				
***** 16.034-1-4 *****						
50 Hidy Ave						1- 32-13
16.034-1-4	210 1 Family Res		Enhanced S 41834	0	0	33,700
Cady Mary E	Massena 1 405801	4,000	COUNTY TAXABLE VALUE		33,700	
50 Hidy Ave	FRNT 75.00 DPTH 150.00	33,700	TOWN TAXABLE VALUE		33,700	
Massena, NY 13662	EAST-0353593 NRTH-1789796		SCHOOL TAXABLE VALUE		0	
	DEED BOOK 825 PG-00089		FD028 Norfolk Fire Dist		33,700	TO M
	FULL MARKET VALUE	41,098				
***** 16.034-1-5 *****						
48 Hidy Ave						1- 52-14
16.034-1-5	210 1 Family Res		COUNTY TAXABLE VALUE		29,100	
Hebda Veronica (LU)	Massena 1 405801	4,500	TOWN TAXABLE VALUE		29,100	
689 County Route 1	FRNT 75.00 DPTH	29,100	SCHOOL TAXABLE VALUE		29,100	
Oswego, NY 13126-6237	ACRES 0.52		FD028 Norfolk Fire Dist		29,100	TO M
	EAST-0353466 NRTH-1789615					
	DEED BOOK 997 PG-00207					
	FULL MARKET VALUE	35,488				
***** 16.034-1-6 *****						
44 Hidy Ave						1- 90- 6
16.034-1-6	210 1 Family Res		Basic Star 41854	0	0	24,600
Bagnato John	Massena 1 405801	6,600	COUNTY TAXABLE VALUE		69,700	
44 Hidy Ave	FRNT 150.00 DPTH 150.00	69,700	TOWN TAXABLE VALUE		69,700	
Massena, NY 13662	ACRES 0.51 BANK8888111		SCHOOL TAXABLE VALUE		45,100	
	EAST-0353685 NRTH-1789652		FD028 Norfolk Fire Dist		69,700	TO M
	DEED BOOK 1111 PG-480					
	FULL MARKET VALUE	85,000				
***** 16.034-1-7 *****						
38 Hidy Ave						1-101- 1
16.034-1-7	210 1 Family Res		Basic Star 41854	0	0	24,600
Tuper LeRoy C	Massena 1 405801	5,100	COUNTY TAXABLE VALUE		66,200	
38 Hidy Ave	FRNT 100.00 DPTH 150.00	66,200	TOWN TAXABLE VALUE		66,200	
Massena, NY 13662	ACRES 0.34		SCHOOL TAXABLE VALUE		41,600	
	EAST-0353760 NRTH-1789537		FD028 Norfolk Fire Dist		66,200	TO M
	DEED BOOK 2006 PG-21664					
	FULL MARKET VALUE	80,732				

STATE OF NEW YORK
COUNTY - St Lawrence
TOWN - Norfolk
SWIS - 406289

2 0 1 4 T E N T A T I V E A S S E S S M E N T R O L L
T A X A B L E SECTION OF THE ROLL - 1

PAGE 113
VALUATION DATE-JUL 01, 2013
TAXABLE STATUS DATE-MAR 01, 2014

TAX MAP NUMBER SEQUENCE
UNIFORM PERCENT OF VALUE IS 082.00
UNIFORM PERCENT OF VALUE IS 082.00

TAX MAP PARCEL NUMBER	PROPERTY LOCATION & CLASS	ASSESSMENT	EXEMPTION CODE	COUNTY	TOWN	SCHOOL
CURRENT OWNERS NAME	SCHOOL DISTRICT	LAND	TAX DESCRIPTION	TAXABLE VALUE		ACCOUNT NO.
CURRENT OWNERS ADDRESS	PARCEL SIZE/GRID COORD	TOTAL	SPECIAL DISTRICTS			
***** 16.034-1-9.1 *****						
16.034-1-9.1	34 Hidy Ave					1- 91- 1.1
McGregor Brandon M	210 1 Family Res		Vet - Comb 41132	0	16,000	0
34 Hidy Ave	Massena 1 405801	5,800	Vet - Comb 41133	0	0	12,300
Massena, NY 13662	FRNT 125.00 DPTH 150.00	64,000	Basic Star 41854	0	0	24,600
	ACRES 0.43 BANK8888289		COUNTY TAXABLE VALUE		48,000	
	EAST-0353815 NRTH-1789428		TOWN TAXABLE VALUE		51,700	
	DEED BOOK 2012 PG-4776		SCHOOL TAXABLE VALUE		39,400	
	FULL MARKET VALUE	78,049	FD028 Norfolk Fire Dist		64,000	TO M
***** 16.034-1-9.2 *****						
16.034-1-9.2	Hidy Ave					1- 91- 1.2
McGregor Brandon M	311 Res vac land		COUNTY TAXABLE VALUE		3,300	
34 Hidy Ave	Massena 1 405801	3,300	TOWN TAXABLE VALUE		3,300	
Massena, NY 13662	FRNT 116.00 DPTH 150.00	3,300	SCHOOL TAXABLE VALUE		3,300	
	ACRES 0.40 BANK8888289		FD028 Norfolk Fire Dist		3,300	TO M
	EAST-0353875 NRTH-1789341					
	DEED BOOK 2012 PG-4776					
	FULL MARKET VALUE	4,024				
***** 16.034-1-10 *****						
16.034-1-10	157 Cook Rd					1-107- 2
Simard Francois R	210 1 Family Res		Basic Star 41854	0	0	24,600
Simard Sheri-Lyn	Massena 1 405801	6,300	COUNTY TAXABLE VALUE		66,800	
157 Cook Rd	177x146x159xi	66,800	TOWN TAXABLE VALUE		66,800	
Massena, NY 13662	FRNT 177.00 DPTH 123.00		SCHOOL TAXABLE VALUE		42,200	
	ACRES 0.50 BANK8888830		FD028 Norfolk Fire Dist		66,800	TO M
	EAST-0353307 NRTH-1789872					
	DEED BOOK 1094 PG-673					
	FULL MARKET VALUE	81,463				
***** 16.034-1-11 *****						
16.034-1-11	55 Hidy Ave					1- 21- 6
Houle Alan H	210 1 Family Res		Basic Star 41854	0	0	24,600
Houle Nancy A	Massena 1 405801	7,400	COUNTY TAXABLE VALUE		106,600	
55 Hidy Ave	Lot 23 & 24	106,600	TOWN TAXABLE VALUE		106,600	
Massena, NY 13662	200x158x200x159		SCHOOL TAXABLE VALUE		82,000	
	FRNT 200.00 DPTH 159.00		FD028 Norfolk Fire Dist		106,600	TO M
	EAST-0353391 NRTH-1789732					
	DEED BOOK 999 PG-00013					
	FULL MARKET VALUE	130,000				
***** 16.034-1-12.1 *****						
16.034-1-12.1	45 Hidy Ave					1- 30- 5
Donie Tracy L	210 1 Family Res		Basic Star 41854	0	0	24,600
Donie Jacqueline A	Massena 1 405801	8,000	COUNTY TAXABLE VALUE		79,200	
45 Hidy Ave	Hidy 75X157 &	79,200	TOWN TAXABLE VALUE		79,200	
Massena, NY 13662	Cook Rd 100X158		SCHOOL TAXABLE VALUE		54,600	
	FRNT 75.00 DPTH		FD028 Norfolk Fire Dist		79,200	TO M
	ACRES 0.99					
	EAST-0353511 NRTH-1789562					
	DEED BOOK 2001 PG-17707					
	FULL MARKET VALUE	96,585				

STATE OF NEW YORK
COUNTY - St Lawrence
TOWN - Norfolk
SWIS - 406289

2 0 1 4 T E N T A T I V E A S S E S S M E N T R O L L
T A X A B L E SECTION OF THE ROLL - 1

PAGE 114
VALUATION DATE-JUL 01, 2013
TAXABLE STATUS DATE-MAR 01, 2014

TAX MAP NUMBER SEQUENCE
UNIFORM PERCENT OF VALUE IS 082.00
UNIFORM PERCENT OF VALUE IS 082.00

TAX MAP PARCEL NUMBER	PROPERTY LOCATION & CLASS	ASSESSMENT	EXEMPTION CODE	COUNTY	TOWN	SCHOOL
CURRENT OWNERS NAME	SCHOOL DISTRICT	LAND	TAX DESCRIPTION	TAXABLE VALUE		
CURRENT OWNERS ADDRESS	PARCEL SIZE/GRID COORD	TOTAL	SPECIAL DISTRICTS			ACCOUNT NO.
***** 16.034-1-13 *****						
41 Hidy Ave						1- 44- 9
16.034-1-13	270 Mfg housing		Basic Star 41854	0	0	24,600
Clemo Louis	Massena 1 405801	4,100	COUNTY TAXABLE VALUE		50,000	
Clemo Peggy	2011 Doublewide	50,000	TOWN TAXABLE VALUE		50,000	
41 Hidy Ave	FRNT 75.00 DPTH 157.00		SCHOOL TAXABLE VALUE		25,400	
Massena, NY 13662	EAST-0353548 NRTH-1789485		FD028 Norfolk Fire Dist		50,000 TO M	
	DEED BOOK 941 PG-00033					
	FULL MARKET VALUE	60,976				
***** 16.034-1-14 *****						
39 Hidy Ave						1-124-14
16.034-1-14	210 1 Family Res		Basic Star 41854	0	0	24,600
Weaver Roy A Jr	Massena 1 405801	4,100	COUNTY TAXABLE VALUE		56,900	
Weaver Chandra M	Ranch-Modular 1992	56,900	TOWN TAXABLE VALUE		56,900	
39 Hidy Ave	FRNT 75.00 DPTH 157.00		SCHOOL TAXABLE VALUE		32,300	
Massena, NY 13662	BANK8888869		FD028 Norfolk Fire Dist		56,900 TO M	
	EAST-0353583 NRTH-1789422					
	DEED BOOK 2006 PG-4118					
	FULL MARKET VALUE	69,390				
***** 16.034-1-15 *****						
35 Hidy Ave						1- 17- 2
16.034-1-15	270 Mfg housing		Basic Star 41854	0	0	24,600
Leggue Constance I	Massena 1 405801	6,700	COUNTY TAXABLE VALUE		68,000	
35 Hidy Ave	Double Wide 28X44 1993	68,000	TOWN TAXABLE VALUE		68,000	
Massena, NY 13662	150x156x150x157		SCHOOL TAXABLE VALUE		43,400	
	FRNT 150.00 DPTH 157.00		FD028 Norfolk Fire Dist		68,000 TO M	
	ACRES 0.54					
	EAST-0353630 NRTH-1789336					
	DEED BOOK 1064 PG-606					
	FULL MARKET VALUE	82,927				
***** 16.034-1-16 *****						
29 Hidy Ave						1-107- 3.6
16.034-1-16	210 1 Family Res		Vet - Wart 41122	0	9,435	0
Meacham Donna	Massena 1 405801	6,900	Vet - Wart 41123	0	0	7,380
29 Hidy Ave	150X155x150x156	62,900	Vet - Comb 41132	0	15,725	0
Massena, NY 13662	FRNT 150.00 DPTH 156.00		Vet - Comb 41133	0	0	12,300
	EAST-0353716 NRTH-1789208		Enhanced S 41834	0	0	0
	DEED BOOK 918 PG-00238					52,640
	FULL MARKET VALUE	76,707	COUNTY TAXABLE VALUE		37,740	
			TOWN TAXABLE VALUE		43,220	
			SCHOOL TAXABLE VALUE		10,260	
			FD028 Norfolk Fire Dist		62,900 TO M	
***** 16.034-1-17 *****						
Hidy Ave						1- 71-12
16.034-1-17	311 Res vac land		COUNTY TAXABLE VALUE		4,400	
Lemieux Pierre	Massena 1 405801	4,400	TOWN TAXABLE VALUE		4,400	
5221 Don Shenk Dr	Lot 33 & 34	4,400	SCHOOL TAXABLE VALUE		4,400	
Swartz Creek, MI 48473	FRNT 150.00 DPTH 155.00		FD028 Norfolk Fire Dist		4,400 TO M	
	EAST-0353807 NRTH-1789069					
	DEED BOOK 870 PG-00543					
	FULL MARKET VALUE	5,366				

STATE OF NEW YORK
COUNTY - St Lawrence
TOWN - Norfolk
SWIS - 406289

2 0 1 4 T E N T A T I V E A S S E S S M E N T R O L L
T A X A B L E SECTION OF THE ROLL - 1

PAGE 115
VALUATION DATE-JUL 01, 2013
TAXABLE STATUS DATE-MAR 01, 2014

TAX MAP NUMBER SEQUENCE
UNIFORM PERCENT OF VALUE IS 082.00
UNIFORM PERCENT OF VALUE IS 082.00

TAX MAP PARCEL NUMBER	PROPERTY LOCATION & CLASS	ASSESSMENT	EXEMPTION CODE	COUNTY	TOWN	SCHOOL
CURRENT OWNERS NAME	SCHOOL DISTRICT	LAND	TAX DESCRIPTION	TAXABLE VALUE		
CURRENT OWNERS ADDRESS	PARCEL SIZE/GRID COORD	TOTAL	SPECIAL DISTRICTS	ACCOUNT NO.		

16.034-1-18	17 Hidy Ave			16.034-1-18		1- 12- 6
Lamb William C	312 Vac w/imprv		COUNTY TAXABLE VALUE	7,000		
14 Hidy Ave	Massena 1 405801	6,900	TOWN TAXABLE VALUE	7,000		
Massena, NY 13662	150x154x150x155	7,000	SCHOOL TAXABLE VALUE	7,000		
	FRNT 150.00 DPTH 155.00		FD028 Norfolk Fire Dist	7,000 TO M		
	EAST-0353883 NRTH-1788960					
	DEED BOOK 2009 PG-19155					
	FULL MARKET VALUE	8,537				

16.034-1-19	18 Hough Rd			16.034-1-19		1- 53-13
Henry Wayne	210 1 Family Res		Vet - Comb 41132	0	16,400	0
18 Hough Rd	Massena 1 405801	6,200	Vet - Comb 41133	0	0	12,300
Massena, NY 13662	116x262x121x262	71,800	Vet - Disa 41142	0	32,800	0
	FRNT 116.00 DPTH 262.00		Vet - Disa 41143	0	0	24,600
	ACRES 0.69		Enhanced S 41834	0	0	0
	EAST-0353901 NRTH-1788527		COUNTY TAXABLE VALUE	22,600		52,640
	DEED BOOK 1047 PG-01086		TOWN TAXABLE VALUE	34,900		
	FULL MARKET VALUE	87,561	SCHOOL TAXABLE VALUE	19,160		
			FD028 Norfolk Fire Dist	71,800 TO M		

16.034-1-20	20 Hough Rd			16.034-1-20		1- 53-10
Crump Roger A	210 1 Family Res		Basic Star 41854	0	0	24,600
Crump Teresa A	Massena 1 405801	4,900	COUNTY TAXABLE VALUE	70,700		
20 Hough Rd	FRNT 83.00 DPTH 262.00	70,700	TOWN TAXABLE VALUE	70,700		
Massena, NY 13662	ACRES 0.49		SCHOOL TAXABLE VALUE	46,100		
	EAST-0353820 NRTH-1788474		FD028 Norfolk Fire Dist	70,700 TO M		
	DEED BOOK 2004 PG-12633					
	FULL MARKET VALUE	86,220				

16.034-1-21	24 Hough Rd			16.034-1-21		1- 53-11
Henry James Orin (LU)	210 1 Family Res		Enhanced S 41834	0	0	52,640
Henry Anita L (LU)	Massena 1 405801	12,500	COUNTY TAXABLE VALUE	57,900		
24 Hough Rd	ACRES 3.20	57,900	TOWN TAXABLE VALUE	57,900		
Massena, NY 13662	EAST-0353657 NRTH-1788666		SCHOOL TAXABLE VALUE	5,260		
	DEED BOOK 2007 PG-14017		FD028 Norfolk Fire Dist	57,900 TO M		
	FULL MARKET VALUE	70,610				

16.034-1-22.2	38 Hough Rd			16.034-1-22.2		1- 53- 6.2
Henry Glenn	210 1 Family Res		Vet - Comb 41132	0	16,400	0
Henry Sharon	Massena 1 405801	7,600	Vet - Comb 41133	0	0	12,300
38 Hough Rd	Ranch	82,600	Basic Star 41854	0	0	24,600
Massena, NY 13662	FRNT 170.00 DPTH		COUNTY TAXABLE VALUE	66,200		
	ACRES 0.80		TOWN TAXABLE VALUE	70,300		
	EAST-0353402 NRTH-1788222		SCHOOL TAXABLE VALUE	58,000		
	DEED BOOK 00941 PG-00702		FD028 Norfolk Fire Dist	82,600 TO M		
	FULL MARKET VALUE	100,732				

STATE OF NEW YORK
 COUNTY - St Lawrence
 TOWN - Norfolk
 SWIS - 406289

2 0 1 4 T E N T A T I V E A S S E S S M E N T R O L L
 T A X A B L E SECTION OF THE ROLL - 1

PAGE 116
 VALUATION DATE-JUL 01, 2013
 TAXABLE STATUS DATE-MAR 01, 2014

TAX MAP NUMBER SEQUENCE
 UNIFORM PERCENT OF VALUE IS 082.00
 UNIFORM PERCENT OF VALUE IS 082.00

TAX MAP PARCEL NUMBER	PROPERTY LOCATION & CLASS	ASSESSMENT	EXEMPTION CODE	COUNTY	TOWN	SCHOOL
CURRENT OWNERS NAME	SCHOOL DISTRICT	LAND	TAX DESCRIPTION	TAXABLE VALUE		
CURRENT OWNERS ADDRESS	PARCEL SIZE/GRID COORD	TOTAL	SPECIAL DISTRICTS	ACCOUNT NO.		

16.034-1-22.3	32 Hough Rd 210 1 Family Res Massena 1 405801	6,000	Basic Star 41854	0	0	0
Flynn Tammy			COUNTY TAXABLE VALUE		63,100	
32 Hough Rd	FRNT 110.00 DPTH 210.00	63,100	TOWN TAXABLE VALUE		63,100	
Massena, NY 13662	ACRES 0.53		SCHOOL TAXABLE VALUE		38,500	
	EAST-0353510 NRTH-1788287		FD028 Norfolk Fire Dist		63,100	TO M
	DEED BOOK 2009 PG-4243					
	FULL MARKET VALUE	76,951				

16.034-1-22.11	Cook Rd 314 Rural vac<10 Massena 1 405801	5,400	COUNTY TAXABLE VALUE		5,400	
Henry Carter L			TOWN TAXABLE VALUE		5,400	
Henry Donna M	Also 1004/618	5,400	SCHOOL TAXABLE VALUE		5,400	
41 Hough Rd	FRNT 316.00 DPTH		FD028 Norfolk Fire Dist		5,400	TO M
Massena, NY 13662	ACRES 2.80					
	EAST-0353366 NRTH-1788467					
	DEED BOOK 2002 PG-1621					
	FULL MARKET VALUE	6,585				

16.034-1-22.12	28 Hough Rd 270 Mfg housing Massena 1 405801	6,400	COUNTY TAXABLE VALUE		20,000	
Briggs Wendell			TOWN TAXABLE VALUE		20,000	
Briggs Bobbie	Trailer	20,000	SCHOOL TAXABLE VALUE		20,000	
5395 Highway 53 West	132x210x127x210		FD028 Norfolk Fire Dist		20,000	TO M
Jasper, GA 30143	FRNT 132.00 DPTH					
	ACRES 0.53					
	EAST-0353601 NRTH-1788334					
	DEED BOOK 2010 PG-18431					
	FULL MARKET VALUE	24,390				

16.034-1-23.1	221 Cook Rd 210 1 Family Res Binan Jerry Binan Diane 221 Cook Rd Massena, NY 13662	5,900 51,000	Enhanced S 41834	0	0	0
	Massena 1 405801		COUNTY TAXABLE VALUE		51,000	
	Ranch		TOWN TAXABLE VALUE		51,000	
	FRNT 112.00 DPTH 190.00		SCHOOL TAXABLE VALUE		0	
	ACRES 0.49		FD028 Norfolk Fire Dist		51,000	TO M
	EAST-0353154 NRTH-1788608					
	DEED BOOK 837 PG-00562					
	FULL MARKET VALUE	62,195				

STATE OF NEW YORK
 COUNTY - St Lawrence
 TOWN - Norfolk
 SWIS - 406289

2 0 1 4 T E N T A T I V E A S S E S S M E N T R O L L
 T A X A B L E SECTION OF THE ROLL - 1

PAGE 117
 VALUATION DATE-JUL 01, 2013
 TAXABLE STATUS DATE-MAR 01, 2014

TAX MAP NUMBER SEQUENCE
 UNIFORM PERCENT OF VALUE IS 082.00
 UNIFORM PERCENT OF VALUE IS 082.00

TAX MAP PARCEL NUMBER	PROPERTY LOCATION & CLASS	ASSESSMENT	EXEMPTION CODE	COUNTY	TOWN	SCHOOL
CURRENT OWNERS NAME	SCHOOL DISTRICT	LAND	TAX DESCRIPTION	TAXABLE VALUE		
CURRENT OWNERS ADDRESS	PARCEL SIZE/GRID COORD	TOTAL	SPECIAL DISTRICTS	ACCOUNT NO.		

16.034-1-24.12	213 Cook Rd 210 1 Family Res		Vet Eligib 41101	0	7,520	7,520 0
Henry Daniel N (LU)	Massena 1 405801	6,800	Enhanced S 41834	0	0	0 52,640
Henry Rita M (LU)	FRNT 150.00 DPTH 165.00	75,200	COUNTY TAXABLE VALUE		67,680	
213 Cook Rd	EAST-0353062 NRTH-1788794		TOWN TAXABLE VALUE		67,680	
Massena, NY 13662	DEED BOOK 2008 PG-4482		SCHOOL TAXABLE VALUE		22,560	
	FULL MARKET VALUE	91,707	FD028 Norfolk Fire Dist		75,200 TO M	

16.034-1-24.111	Cook Rd 314 Rural vac<10		COUNTY TAXABLE VALUE		8,400	1- 53- 7
Henry Gary D	Massena 1 405801	8,400	TOWN TAXABLE VALUE		8,400	
Henry Patricia P	ACRES 10.70	8,400	SCHOOL TAXABLE VALUE		8,400	
189 Cook Rd	EAST-0353393 NRTH-1789057		FD028 Norfolk Fire Dist		8,400 TO M	
Massena, NY 13662	DEED BOOK 2007 PG-10302					
	FULL MARKET VALUE	10,244				

16.034-1-24.112	Off Hidy Ave 314 Rural vac<10		COUNTY TAXABLE VALUE		300	
Clemon Louis B	Massena 1 405801	300	TOWN TAXABLE VALUE		300	
Clemon Peggy A	FRNT 75.00 DPTH 158.00	300	SCHOOL TAXABLE VALUE		300	
41 Hidy Ave	EAST-0353438 NRTH-1789409		FD028 Norfolk Fire Dist		300 TO M	
Massena, NY 13662	DEED BOOK 2011 PG-13490					
	FULL MARKET VALUE	366				

16.034-1-25	189 Cook Rd 210 1 Family Res		Enhanced S 41834	0	0	1- 53- 8 52,640
Henry Gary	Massena 1 405801	7,800	COUNTY TAXABLE VALUE		94,100	
Henry Patricia	360x175x93x190	94,100	TOWN TAXABLE VALUE		94,100	
189 Cook Rd	FRNT 360.00 DPTH		SCHOOL TAXABLE VALUE		41,460	
Massena, NY 13662	ACRES 0.90		FD028 Norfolk Fire Dist		94,100 TO M	
	EAST-0352869 NRTH-1789066					
	DEED BOOK 903 PG-00354					
	FULL MARKET VALUE	114,756				

16.034-1-26	185 Cook Rd 210 1 Family Res		Vet - Wart 41122	0	9,840	1- 53- 9 0
Mockry Greg M	Massena 1 405801	6,700	Vet - Wart 41123	0	0	7,380 0
Mockry Sheila A	151x200x130x210	80,900	Enhanced S 41834	0	0	0 52,640
185 Cook Rd	FRNT 151.00 DPTH		COUNTY TAXABLE VALUE		71,060	
Massena, NY 13662	ACRES 0.55		TOWN TAXABLE VALUE		73,520	
	EAST-0352961 NRTH-1789235		SCHOOL TAXABLE VALUE		28,260	
	DEED BOOK 2008 PG-2614		FD028 Norfolk Fire Dist		80,900 TO M	
	FULL MARKET VALUE	98,659				

STATE OF NEW YORK
 COUNTY - St Lawrence
 TOWN - Norfolk
 SWIS - 406289

2 0 1 4 T E N T A T I V E A S S E S S M E N T R O L L

T A X A B L E SECTION OF THE ROLL - 1

VALUATION DATE-JUL 01, 2013

TAXABLE STATUS DATE-MAR 01, 2014

TAX MAP NUMBER SEQUENCE
 UNIFORM PERCENT OF VALUE IS 082.00
 UNIFORM PERCENT OF VALUE IS 082.00

TAX MAP PARCEL NUMBER	PROPERTY LOCATION & CLASS	ASSESSMENT	EXEMPTION CODE	COUNTY	TOWN	SCHOOL
CURRENT OWNERS NAME	SCHOOL DISTRICT	LAND	TAX DESCRIPTION	TAXABLE VALUE		
CURRENT OWNERS ADDRESS	PARCEL SIZE/GRID COORD	TOTAL	SPECIAL DISTRICTS	ACCOUNT NO.		
***** 16.034-1-27 *****						
16.034-1-27	Cook Rd 311 Res vac land		COUNTY TAXABLE VALUE	3,200		
Mockry Greg	Massena 1 405801	3,200	TOWN TAXABLE VALUE	3,200		
Mockry Sheila	Vacant Land	3,200	SCHOOL TAXABLE VALUE	3,200		
185 Cook Rd	FRNT 94.00 DPTH 210.00		FD028 Norfolk Fire Dist	3,200	TO M	
Massena, NY 13662	EAST-0353031 NRTH-1789329					
	DEED BOOK 1050 PG-00922					
	FULL MARKET VALUE	3,902				
***** 16.034-1-28 *****						
16.034-1-28	175 Cook Rd 314 Rural vac<10		COUNTY TAXABLE VALUE	3,200		
Barney Christopher J	Massena 1 405801	3,200	TOWN TAXABLE VALUE	3,200		
171 Cook Rd	FRNT 94.00 DPTH 210.00	3,200	SCHOOL TAXABLE VALUE	3,200		
Massena, NY 13662	ACRES 0.45 BANK8888830		FD028 Norfolk Fire Dist	3,200	TO M	
	EAST-0353098 NRTH-1789424					
	DEED BOOK 2011 PG-16636					
	FULL MARKET VALUE	3,902				
***** 16.034-1-29 *****						
16.034-1-29	171 Cook Rd 210 1 Family Res		Vet - Comb 41132	0	16,400	0
Barney Christopher J	Massena 1 405801	6,000	Vet - Comb 41133	0	0	12,300
171 Cook Rd	FRNT 94.00 DPTH 210.00	78,900	Basic Star 41854	0	0	24,600
Massena, NY 13662	ACRES 0.46 BANK8888830		COUNTY TAXABLE VALUE	62,500		
	EAST-0353149 NRTH-1789509		TOWN TAXABLE VALUE	66,600		
	DEED BOOK 2011 PG-16636		SCHOOL TAXABLE VALUE	54,300		
	FULL MARKET VALUE	96,220	FD028 Norfolk Fire Dist	78,900	TO M	
***** 16.034-1-30 *****						
16.034-1-30	169 Cook Rd 210 1 Family Res		Vet - Comb 41132	0	14,775	0
Lawrence Patrick B	Massena 1 405801	5,300	Vet - Comb 41133	0	0	12,300
Lawrence Rosemarie	FRNT 93.00 DPTH 210.00	59,100	Basic Star 41854	0	0	24,600
PO Box 846	ACRES 0.45		COUNTY TAXABLE VALUE	44,325		
Roosevelt, NY 13683	EAST-0353178 NRTH-1789587		TOWN TAXABLE VALUE	46,800		
	DEED BOOK 1066 PG-344		SCHOOL TAXABLE VALUE	34,500		
	FULL MARKET VALUE	72,073	FD028 Norfolk Fire Dist	59,100	TO M	
***** 16.034-1-31 *****						
16.034-1-31	163 Cook Rd 270 Mfg housing		Basic Star 41854	0	0	24,600
Lawrence Cynthia	Massena 1 405801	7,900	COUNTY TAXABLE VALUE	64,200		
PO Box 5083	1993 Double Wide 28X56	64,200	TOWN TAXABLE VALUE	64,200		
Massena, NY 13662	187x300x170x210		SCHOOL TAXABLE VALUE	39,600		
	FRNT 187.00 DPTH 255.00		FD028 Norfolk Fire Dist	64,200	TO M	
	EAST-0353243 NRTH-1789676					
	DEED BOOK 1035 PG-01115					
	FULL MARKET VALUE	78,293				

STATE OF NEW YORK
COUNTY - St Lawrence
TOWN - Norfolk
SWIS - 406289

2 0 1 4 T E N T A T I V E A S S E S S M E N T R O L L
T A X A B L E SECTION OF THE ROLL - 1

PAGE 119
VALUATION DATE-JUL 01, 2013
TAXABLE STATUS DATE-MAR 01, 2014

TAX MAP NUMBER SEQUENCE
UNIFORM PERCENT OF VALUE IS 082.00
UNIFORM PERCENT OF VALUE IS 082.00

TAX MAP PARCEL NUMBER	PROPERTY LOCATION & CLASS	ASSESSMENT	EXEMPTION CODE	COUNTY	TOWN	SCHOOL
CURRENT OWNERS NAME	SCHOOL DISTRICT	LAND	TAX DESCRIPTION	TAXABLE VALUE		
CURRENT OWNERS ADDRESS	PARCEL SIZE/GRID COORD	TOTAL	SPECIAL DISTRICTS	ACCOUNT NO.		
***** 16.034-1-33 *****						
16.034-1-33	168 Cook Rd					1-118- 3
Whelan Stephen L	210 1 Family Res		COUNTY TAXABLE VALUE	97,400		
Whelan Patrice A	Massena 1 405801	6,600	TOWN TAXABLE VALUE	97,400		
164 Cook Rd	100x450x130'wfx500	97,400	SCHOOL TAXABLE VALUE	97,400		
Massena, NY 13662	FRNT 100.00 DPTH 450.00		FD028 Norfolk Fire Dist	97,400	TO M	
	ACRES 1.30					
	EAST-0352890 NRTH-1789810					
	DEED BOOK 2008 PG-11504					
	FULL MARKET VALUE	118,780				
***** 16.034-1-34.2 *****						
16.034-1-34.2	174 Cook Rd					1-122-14.2
Tyo Stacey J	210 1 Family Res - WTRFNT		Basic Star 41854	0	0	24,600
Murray Maralyn	Massena 1 405801	5,500	COUNTY TAXABLE VALUE	52,100		
174 Cook Rd	133x398x93'wfx411 Ranch	52,100	TOWN TAXABLE VALUE	52,100		
Massena, NY 13662	FRNT 133.00 DPTH 400.00		SCHOOL TAXABLE VALUE	27,500		
	ACRES 1.10 BANK8888869		FD028 Norfolk Fire Dist	52,100	TO M	
	EAST-0352833 NRTH-1789574					
	DEED BOOK 2002 PG-5680					
	FULL MARKET VALUE	63,537				
***** 16.034-1-34.11 *****						
16.034-1-34.11	170 Cook Rd					1-122-14.1
Whelan David K	210 1 Family Res		Basic Star 41854	0	0	24,600
170 Cook Rd	Massena 1 405801	7,000	COUNTY TAXABLE VALUE	46,700		
Massena, NY 13662	83x438x83'wfx450	46,700	TOWN TAXABLE VALUE	46,700		
	FRNT 83.00 DPTH 411.00		SCHOOL TAXABLE VALUE	22,100		
	EAST-0352890 NRTH-1789686		FD028 Norfolk Fire Dist	46,700	TO M	
	DEED BOOK 1999 PG-7950					
	FULL MARKET VALUE	56,951				
***** 16.034-1-34.12 *****						
16.034-1-34.12	Cook Rd					
Tyo Stacey J	314 Rural vac<10		COUNTY TAXABLE VALUE	3,900		
Murray Maralyn	Massena 1 405801	3,900	TOWN TAXABLE VALUE	3,900		
174 Cook Rd	Vacant-No Frontage	3,900	SCHOOL TAXABLE VALUE	3,900		
Massena, NY 13662	411x100'wfx435		FD028 Norfolk Fire Dist	3,900	TO M	
	ACRES 0.90 BANK8888869					
	EAST-0352723 NRTH-1789767					
	DEED BOOK 2002 PG-5680					
	FULL MARKET VALUE	4,756				
***** 16.034-1-35 *****						
16.034-1-35	180 Cook Rd					1- 21- 8
Carr Darren J	210 1 Family Res		COUNTY TAXABLE VALUE	90,900		
180 Cook Rd	Massena 1 405801	5,900	TOWN TAXABLE VALUE	90,900		
Massena, NY 13662	175x415x100'wfx475	90,900	SCHOOL TAXABLE VALUE	90,900		
	FRNT 175.00 DPTH 450.00		FD028 Norfolk Fire Dist	90,900	TO M	
	ACRES 1.30					
	EAST-0352770 NRTH-1789486					
	DEED BOOK 2013 PG-10633					
	FULL MARKET VALUE	110,854				

STATE OF NEW YORK
 COUNTY - St Lawrence
 TOWN - Norfolk
 SWIS - 406289

2 0 1 4 T E N T A T I V E A S S E S S M E N T R O L L

T A X A B L E SECTION OF THE ROLL - 1

PAGE 120
 VALUATION DATE-JUL 01, 2013
 TAXABLE STATUS DATE-MAR 01, 2014

TAX MAP NUMBER SEQUENCE
 UNIFORM PERCENT OF VALUE IS 082.00
 UNIFORM PERCENT OF VALUE IS 082.00

TAX MAP PARCEL NUMBER	PROPERTY LOCATION & CLASS	ASSESSMENT	EXEMPTION CODE	COUNTY	TOWN	SCHOOL
CURRENT OWNERS NAME	SCHOOL DISTRICT	LAND	TAX DESCRIPTION	TAXABLE VALUE		ACCOUNT NO.
CURRENT OWNERS ADDRESS	PARCEL SIZE/GRID COORD	TOTAL	SPECIAL DISTRICTS			
***** 16.034-1-36 *****						
188 Cook Rd						1- 12- 5
16.034-1-36	210 1 Family Res - WTRFNT		Vet - Wart 41122	0	9,840	0
Gilbert Robert	Massena 1 405801	12,100	Vet - Wart 41123	0	0	7,380 0
Gilbert Jean	230x415x205'wfx415	81,200	Enhanced S 41834	0	0	0 52,640
188 Cook Rd	FRNT 230.00 DPTH 415.00		COUNTY TAXABLE VALUE		71,360	
Massena, NY 13662	ACRES 2.10		TOWN TAXABLE VALUE		73,820	
	EAST-0352668 NRTH-1789355		SCHOOL TAXABLE VALUE		28,560	
	DEED BOOK 983 PG-00524		FD028 Norfolk Fire Dist		81,200 TO M	
	FULL MARKET VALUE	99,024				
***** 16.034-3-1 *****						
20 Hidy Ave						1- 90-15
16.034-3-1	210 1 Family Res		Vet - Wart 41122	0	9,540	0
Peets Alan C	Massena 1 405801	7,000	Vet - Wart 41123	0	0	7,380 0
Peets Sheila A	FRNT 188.00 DPTH 150.00	63,600	Enhanced S 41834	0	0	0 52,640
20 Hidy Ave	ACRES 0.64		COUNTY TAXABLE VALUE		54,060	
Massena, NY 13662	EAST-0353956 NRTH-1789214		TOWN TAXABLE VALUE		56,220	
	DEED BOOK 882 PG-967		SCHOOL TAXABLE VALUE		10,960	
	FULL MARKET VALUE	77,561	FD028 Norfolk Fire Dist		63,600 TO M	
***** 16.034-3-2 *****						
14 Hidy Ave						1- 64- 7
16.034-3-2	210 1 Family Res		Basic Star 41854	0	0	0 24,600
Lamb William C	Massena 1 405801	6,600	COUNTY TAXABLE VALUE		81,300	
Lamb Shirley	Lot 15 & 16 1Ar	81,300	TOWN TAXABLE VALUE		81,300	
14 Hidy Ave	FRNT 150.00 DPTH 150.00		SCHOOL TAXABLE VALUE		56,700	
Massena, NY 13662	EAST-0354044 NRTH-1789083		FD028 Norfolk Fire Dist		81,300 TO M	
	DEED BOOK 1035 PG-809					
	FULL MARKET VALUE	99,146				
***** 16.034-3-3 *****						
8 Hidy Ave						1-107- 3.2
16.034-3-3	270 Mfg housing		Basic Star 41854	0	0	0 24,600
Scheufler Pauline M	Massena 1 405801	6,100	COUNTY TAXABLE VALUE		72,200	
Scheufler Tamie L	FRNT 112.00 DPTH 150.00	72,200	TOWN TAXABLE VALUE		72,200	
Attn: Pauline	ACRES 0.39		SCHOOL TAXABLE VALUE		47,600	
8 Hidy Ave	EAST-0354134 NRTH-1788960		FD028 Norfolk Fire Dist		72,200 TO M	
Massena, NY 13662	DEED BOOK 2002 PG-13130					
	FULL MARKET VALUE	88,049				
***** 16.034-3-4 *****						
6 Hidy Ave						1-107-3.42
16.034-3-4	210 1 Family Res		Vet - Wart 41122	0	9,840	0
Cowles Robert	Massena 1 405801	5,400	Vet - Wart 41123	0	0	7,380 0
Cowles Marlene	Ranch	67,600	Enhanced S 41834	0	0	0 52,640
6 Hidy Ave	FRNT 112.00 DPTH 150.00		COUNTY TAXABLE VALUE		57,760	
Massena, NY 13662	ACRES 0.38		TOWN TAXABLE VALUE		60,220	
	EAST-0354205 NRTH-1788850		SCHOOL TAXABLE VALUE		14,960	
	DEED BOOK 1052 PG-590		FD028 Norfolk Fire Dist		67,600 TO M	
	FULL MARKET VALUE	82,439				

STATE OF NEW YORK
 COUNTY - St Lawrence
 TOWN - Norfolk
 SWIS - 406289

2 0 1 4 T E N T A T I V E A S S E S S M E N T R O L L

T A X A B L E SECTION OF THE ROLL - 1

VALUATION DATE-JUL 01, 2013

TAXABLE STATUS DATE-MAR 01, 2014

TAX MAP NUMBER SEQUENCE
 UNIFORM PERCENT OF VALUE IS 082.00
 UNIFORM PERCENT OF VALUE IS 082.00

TAX MAP PARCEL NUMBER	PROPERTY LOCATION & CLASS	ASSESSMENT	EXEMPTION CODE	COUNTY	TOWN	SCHOOL
CURRENT OWNERS NAME	SCHOOL DISTRICT	LAND	TAX DESCRIPTION	TAXABLE VALUE		
CURRENT OWNERS ADDRESS	PARCEL SIZE/GRID COORD	TOTAL	SPECIAL DISTRICTS	ACCOUNT NO.		

16.034-3-5	Hidy Ave 311 Res vac land		COUNTY TAXABLE VALUE	6,400		1- 30- 3
Davis Robin Royal	Massena 1 405801	6,400	TOWN TAXABLE VALUE	6,400		
5913 Terrace Lane Apt D	205x150(survey)	6,400	SCHOOL TAXABLE VALUE	6,400		
Farmington, NY 14425	FRNT 175.00 DPTH 150.00 ACRES 0.60 EAST-0354255 NRTH-1788762 DEED BOOK 2013 PG-3418 FULL MARKET VALUE		FD028 Norfolk Fire Dist	6,400 TO M		

16.034-3-6	3 Hough Rd 210 1 Family Res		COUNTY TAXABLE VALUE	22,600		1- 30- 2
LaPradd Yancy	Massena 1 405801	2,200	TOWN TAXABLE VALUE	22,600		
5 Hough Rd	250x385x250x22x25	22,600	SCHOOL TAXABLE VALUE	22,600		
Massena, NY 13662	FRNT 45.00 DPTH ACRES 0.25 EAST-0354373 NRTH-1788550 DEED BOOK 2013 PG-3417 FULL MARKET VALUE		FD028 Norfolk Fire Dist	22,600 TO M		

16.034-3-7.1	5 Hough Rd 270 Mfg housing		Basic Star 41854	0	0	1- 30- 4 23,300
Lapradd Yancy	Massena 1 405801	12,300	COUNTY TAXABLE VALUE	23,300		
Lapradd Harold J	FRNT 60.00 DPTH	23,300	TOWN TAXABLE VALUE	23,300		
5 Hough Rd	ACRES 2.60		SCHOOL TAXABLE VALUE	0		
Massena, NY 13662	EAST-0354290 NRTH-0178280 DEED BOOK 2013 PG-3416 FULL MARKET VALUE		FD028 Norfolk Fire Dist	23,300 TO M		

16.034-3-8.1	9 Hough Rd 210 1 Family Res		Enhanced S 41834	0	0	1-118- 2 45,900
Love Freddy	Massena 1 405801	4,100	COUNTY TAXABLE VALUE	45,900		
Love Theresa	FRNT 92.00 DPTH 150.00	45,900	TOWN TAXABLE VALUE	45,900		
9 Hough Rd	EAST-0354220 NRTH-1788445		SCHOOL TAXABLE VALUE	0		
Massena, NY 13662	DEED BOOK 936 PG-14 FULL MARKET VALUE		FD028 Norfolk Fire Dist	45,900 TO M		

16.034-3-9	11 Hough Rd 270 Mfg housing		Basic Star 41854	0	0	1- 60- 2 24,600
Billhardt Patricia A	Massena 1 405801	4,100	COUNTY TAXABLE VALUE	38,100		
11 Hough Rd	FRNT 73.00 DPTH 150.00	38,100	TOWN TAXABLE VALUE	38,100		
Massena, NY 13662	ACRES 0.25 BANK8888209 EAST-0354154 NRTH-1788406 DEED BOOK 2004 PG-17355 FULL MARKET VALUE		SCHOOL TAXABLE VALUE	13,500		

STATE OF NEW YORK
COUNTY - St Lawrence
TOWN - Norfolk
SWIS - 406289

2 0 1 4 T E N T A T I V E A S S E S S M E N T R O L L
T A X A B L E SECTION OF THE ROLL - 1

PAGE 122
VALUATION DATE-JUL 01, 2013
TAXABLE STATUS DATE-MAR 01, 2014

TAX MAP NUMBER SEQUENCE
UNIFORM PERCENT OF VALUE IS 082.00
UNIFORM PERCENT OF VALUE IS 082.00

TAX MAP PARCEL NUMBER	PROPERTY LOCATION & CLASS	ASSESSMENT	EXEMPTION CODE	COUNTY	TOWN	SCHOOL
CURRENT OWNERS NAME	SCHOOL DISTRICT	LAND	TAX DESCRIPTION	TAXABLE VALUE		ACCOUNT NO.
CURRENT OWNERS ADDRESS	PARCEL SIZE/GRID COORD	TOTAL	SPECIAL DISTRICTS			

16.034-3-10	13 Hough Rd 270 Mfg housing Massena 1 405801	6,000	Basic Star 41854	0	0	1-128-6
Davis Ralph H			COUNTY TAXABLE VALUE	15,000		15,000
13 Hough Rd	FRNT 132.00 DPTH 150.00	15,000	TOWN TAXABLE VALUE	15,000		
Massena, NY 13662	EAST-0354049 NRTH-1788352		SCHOOL TAXABLE VALUE	0		
	DEED BOOK 2013 PG-3419		FD028 Norfolk Fire Dist	15,000	TO M	
	FULL MARKET VALUE	18,293				

16.034-3-11	21 Hough Rd 210 1 Family Res Massena 1 405801	11,100	COUNTY TAXABLE VALUE	22,000		1-53-12
Brown Trevelon L			TOWN TAXABLE VALUE	22,000		
1928 County Route 38	2 Ar Old Style	22,000	SCHOOL TAXABLE VALUE	22,000		
Norfolk, NY 13667	FRNT 95.00 DPTH		FD028 Norfolk Fire Dist	22,000	TO M	
	ACRES 1.70					
	EAST-0354113 NRTH-1788096					
	DEED BOOK 2004 PG-21437					
	FULL MARKET VALUE	26,829				

16.034-3-12	29 Hough Rd 210 1 Family Res Massena 1 405801	10,500	Basic Star 41854	0	0	1-41-4
Price Mary			COUNTY TAXABLE VALUE	77,000		24,600
29 Hough Rd	Ranch	77,000	TOWN TAXABLE VALUE	77,000		
Massena, NY 13662	FRNT 200.00 DPTH		SCHOOL TAXABLE VALUE	52,400		
	ACRES 2.10		FD028 Norfolk Fire Dist	77,000	TO M	
	EAST-0354030 NRTH-1788072					
	DEED BOOK 2006 PG-3514					
	FULL MARKET VALUE	93,902				

16.034-3-13	33 Hough Rd 210 1 Family Res Massena 1 405801	5,900	Basic Star 41854	0	0	1-24-13
Clement Danielle M			COUNTY TAXABLE VALUE	57,500		24,600
33 Hough Rd	104x328x106x328	57,500	TOWN TAXABLE VALUE	57,500		
Massena, NY 13662-3307	FRNT 104.00 DPTH 328.00		SCHOOL TAXABLE VALUE	32,900		
	ACRES 0.78		FD028 Norfolk Fire Dist	57,500	TO M	
	EAST-0353715 NRTH-1788091					
	DEED BOOK 2007 PG-17100					
	FULL MARKET VALUE	70,122				

16.034-3-14	Hough Rd 312 Vac w/imprv Massena 1 405801	2,400	COUNTY TAXABLE VALUE	3,100		1-24-12
Clement Danielle M			TOWN TAXABLE VALUE	3,100		
33 Hough Rd	Garage & Shed	3,100	SCHOOL TAXABLE VALUE	3,100		
Massena, NY 13662-3307	FRNT 66.00 DPTH 329.00		FD028 Norfolk Fire Dist	3,100	TO M	
	EAST-0353635 NRTH-1788069					
	DEED BOOK 2007 PG-17100					
	FULL MARKET VALUE	3,780				

STATE OF NEW YORK
 COUNTY - St Lawrence
 TOWN - Norfolk
 SWIS - 406289

2 0 1 4 T E N T A T I V E A S S E S S M E N T R O L L
 T A X A B L E SECTION OF THE ROLL - 1

PAGE 123
 VALUATION DATE-JUL 01, 2013
 TAXABLE STATUS DATE-MAR 01, 2014

TAX MAP NUMBER SEQUENCE
 UNIFORM PERCENT OF VALUE IS 082.00
 UNIFORM PERCENT OF VALUE IS 082.00

TAX MAP PARCEL NUMBER	PROPERTY LOCATION & CLASS	ASSESSMENT	EXEMPTION CODE	COUNTY	TOWN	SCHOOL
CURRENT OWNERS NAME	SCHOOL DISTRICT	LAND	TAX DESCRIPTION	TAXABLE VALUE		ACCOUNT NO.
CURRENT OWNERS ADDRESS	PARCEL SIZE/GRID COORD	TOTAL	SPECIAL DISTRICTS			
***** 16.034-3-15 *****						
12 Hough Rd						1- 25- 1
16.034-3-15	210 1 Family Res		Enhanced S 41834	0	0	38,800
Malone Lloyd	Massena 1 405801	4,900	COUNTY TAXABLE VALUE		38,800	
Malone Betty Lou	Old Style	38,800	TOWN TAXABLE VALUE		38,800	
12 Hough Rd	FRNT 83.00 DPTH 262.00		SCHOOL TAXABLE VALUE		0	
Massena, NY 13662	ACRES 0.49		FD028 Norfolk Fire Dist		38,800 TO M	
	EAST-0353989 NRTH-1788582					
	DEED BOOK 1090 PG-1010					
	FULL MARKET VALUE	47,317				
***** 16.034-3-16 *****						
5 Hidy Ave						1- 51- 5
16.034-3-16	311 Res vac land		COUNTY TAXABLE VALUE		7,100	
Malone Lloyd J	Massena 1 405801	7,100	TOWN TAXABLE VALUE		7,100	
Malone Betty L	ACRES 1.00	7,100	SCHOOL TAXABLE VALUE		7,100	
12 Hough Rd	EAST-0354023 NRTH-1788722		FD028 Norfolk Fire Dist		7,100 TO M	
Massena, NY 13662	DEED BOOK 1999 PG-17036					
	FULL MARKET VALUE	8,659				
***** 16.034-3-17 *****						
Hidy Ave						1-127- 7
16.034-3-17	312 Vac w/imprv		COUNTY TAXABLE VALUE		29,400	
Lamb William C	Massena 1 405801	2,400	TOWN TAXABLE VALUE		29,400	
Lamb Shirley J	Florence Baldwin-Vac Lot	29,400	SCHOOL TAXABLE VALUE		29,400	
14 Hidy Ave	FRNT 75.00 DPTH 154.00		FD028 Norfolk Fire Dist		29,400 TO M	
Massena, NY 13662	ACRES 0.27					
	EAST-0353954 NRTH-1788848					
	DEED BOOK 2005 PG-19203					
	FULL MARKET VALUE	35,854				
***** 16.034-4-1 *****						
Cook Rd						1- 7-13
16.034-4-1	314 Rural vac<10		COUNTY TAXABLE VALUE		5,200	
Noorata Habibullah	Massena 1 405801	5,200	TOWN TAXABLE VALUE		5,200	
2743 Brighton 7Th St	Waterfront Vacant Lot	5,200	SCHOOL TAXABLE VALUE		5,200	
Brooklyn, NY 11235	ACRES 6.80		FD028 Norfolk Fire Dist		5,200 TO M	
	EAST-0035146 NRTH-0178706					
	DEED BOOK 906 PG-00918					
	FULL MARKET VALUE	6,341				
***** 16.034-4-3 *****						
62 Hough Rd						1- 23-12
16.034-4-3	210 1 Family Res		Basic Star 41854	0	0	24,600
Pearce Carolynn J	Massena 1 405801	5,500	COUNTY TAXABLE VALUE		42,700	
62 Hough Rd	FRNT 100.00 DPTH 144.00	42,700	TOWN TAXABLE VALUE		42,700	
Massena, NY 13662	BANK8888830		SCHOOL TAXABLE VALUE		18,100	
	EAST-0352964 NRTH-1787913		FD028 Norfolk Fire Dist		42,700 TO M	
	DEED BOOK 2007 PG-875					
	FULL MARKET VALUE	52,073				

STATE OF NEW YORK
COUNTY - St Lawrence
TOWN - Norfolk
SWIS - 406289

2 0 1 4 T E N T A T I V E A S S E S S M E N T R O L L
T A X A B L E SECTION OF THE ROLL - 1

PAGE 124
VALUATION DATE-JUL 01, 2013
TAXABLE STATUS DATE-MAR 01, 2014

TAX MAP NUMBER SEQUENCE
UNIFORM PERCENT OF VALUE IS 082.00
UNIFORM PERCENT OF VALUE IS 082.00

TAX MAP PARCEL NUMBER	PROPERTY LOCATION & CLASS	ASSESSMENT	EXEMPTION CODE	COUNTY	TOWN	SCHOOL
CURRENT OWNERS NAME	SCHOOL DISTRICT	LAND	TAX DESCRIPTION	TAXABLE VALUE		ACCOUNT NO.
CURRENT OWNERS ADDRESS	PARCEL SIZE/GRID COORD	TOTAL	SPECIAL DISTRICTS			
***** 16.034-4-4 *****						
16.034-4-4	238 Cook Rd					1-117- 8
Trimm Amy	210 1 Family Res		Basic Star 41854	0	0	24,600
238 Cook Rd	Massena 1 405801	12,000	COUNTY TAXABLE VALUE	51,000		
Massena, NY 13662	192'x639.7 (D)	51,000	TOWN TAXABLE VALUE	51,000		
	FRNT 390.00 DPTH 149.00		SCHOOL TAXABLE VALUE	26,400		
	ACRES 1.30		FD028 Norfolk Fire Dist	51,000 TO M		
	EAST-0353166 NRTH-1788045					
	DEED BOOK 2003 PG-7667					
	FULL MARKET VALUE	62,195				
***** 16.034-4-5 *****						
16.034-4-5	49 Hough Rd					1- 44- 1
Gebeault Edward	270 Mfg housing		Vet - Comb 41132	0	8,200	0
Gebeault Anne B	Massena 1 405801	3,000	Vet - Comb 41133	0	0	8,200
49 Hough Rd	89x137x144x25 .12 Ar	32,800	Vet - Disa 41142	0	13,120	0
Massena, NY 13662	FRNT 89.00 DPTH 81.00		Vet - Disa 41143	0	0	13,120
	ACRES 0.16		Enhanced S 41834	0	0	32,800
	EAST-0353326 NRTH-1787940		COUNTY TAXABLE VALUE	11,480		
	DEED BOOK 2010 PG-12102		TOWN TAXABLE VALUE	11,480		
	FULL MARKET VALUE	40,000	SCHOOL TAXABLE VALUE	0		
			FD028 Norfolk Fire Dist	32,800 TO M		
***** 16.034-4-6 *****						
16.034-4-6	45 Hough Rd					1- 43-13
Address Jo Ann	210 1 Family Res		Basic Star 41854	0	0	24,600
45 Hough Rd	Massena 1 405801	4,500	COUNTY TAXABLE VALUE	42,600		
Massena, NY 13662	FRNT 90.00 DPTH 128.00	42,600	TOWN TAXABLE VALUE	42,600		
	EAST-0353448 NRTH-1787996		SCHOOL TAXABLE VALUE	18,000		
	DEED BOOK 1107 PG-292		FD028 Norfolk Fire Dist	42,600 TO M		
	FULL MARKET VALUE	51,951				

STATE OF NEW YORK
 COUNTY - St Lawrence
 TOWN - Norfolk
 SWIS - 406289

2 0 1 4 T E N T A T I V E A S S E S S M E N T R O L L
 T A X A B L E S E C T I O N O F T H E R O L L - 1
 M A P S E C T I O N - 016
 S U B - S E C T I O N - 034
 U N I F O R M P E R C E N T O F V A L U E I S 082.00

PAGE 125
 VALUATION DATE-JUL 01, 2013
 TAXABLE STATUS DATE-MAR 01, 2014
 RPS150/V04/L015
 CURRENT DATE 5/01/2014

*** S P E C I A L D I S T R I C T S U M M A R Y ***

CODE	DISTRICT NAME	TOTAL PARCELS	EXTENSION TYPE	EXTENSION VALUE	AD VALOREM VALUE	EXEMPT AMOUNT	TAXABLE VALUE
FD028	Norfolk Fire D	62	TOTAL M		2917,600		2917,600

*** S C H O O L D I S T R I C T S U M M A R Y ***

CODE	DISTRICT NAME	TOTAL PARCELS	ASSESSED LAND	ASSESSED TOTAL	EXEMPT AMOUNT	TOTAL TAXABLE	STAR AMOUNT	STAR TAXABLE
405801	Massena 1	62	374,300	2917,600		2917,600	1371,660	1545,940
	S U B - T O T A L	62	374,300	2917,600		2917,600	1371,660	1545,940
	T O T A L	62	374,300	2917,600		2917,600	1371,660	1545,940

*** S Y S T E M C O D E S S U M M A R Y ***

NO SYSTEM EXEMPTIONS AT THIS LEVEL

*** E X E M P T I O N S U M M A R Y ***

CODE	DESCRIPTION	TOTAL PARCELS	COUNTY	TOWN	SCHOOL
41101	Vet Eligib	1	7,520	7,520	
41122	Vet - Wart	5	48,495		
41123	Vet - Wart	5		36,900	
41132	Vet - Comb	7	103,900		
41133	Vet - Comb	7		82,000	
41142	Vet - Disa	2	45,920		
41143	Vet - Disa	2		37,720	
41834	Enhanced S	15			718,360
41854	Basic Star	27			653,300
	T O T A L	71	205,835	164,140	1371,660

STATE OF NEW YORK
COUNTY - St Lawrence
TOWN - Norfolk
SWIS - 406289

2 0 1 4 T E N T A T I V E A S S E S S M E N T R O L L
T A X A B L E SECTION OF THE ROLL - 1
M A P S E C T I O N - 016
S U B - S E C T I O N - 034
UNIFORM PERCENT OF VALUE IS 082.00

PAGE 126
VALUATION DATE-JUL 01, 2013
TAXABLE STATUS DATE-MAR 01, 2014
RPS150/V04/L015
CURRENT DATE 5/01/2014

*** G R A N D T O T A L S ***

ROLL SEC	DESCRIPTION	TOTAL PARCELS	ASSESSED LAND	ASSESSED TOTAL	TAXABLE COUNTY	TAXABLE TOWN	TAXABLE SCHOOL	STAR TAXABLE
1	TAXABLE	62	374,300	2917,600	2711,765	2753,460	2917,600	1545,940

STATE OF NEW YORK
COUNTY - St Lawrence
TOWN - Norfolk
SWIS - 406289

2 0 1 4 T E N T A T I V E A S S E S S M E N T R O L L
T A X A B L E SECTION OF THE ROLL - 1

PAGE 127
VALUATION DATE-JUL 01, 2013
TAXABLE STATUS DATE-MAR 01, 2014

TAX MAP NUMBER SEQUENCE
UNIFORM PERCENT OF VALUE IS 082.00
UNIFORM PERCENT OF VALUE IS 082.00

TAX MAP PARCEL NUMBER	PROPERTY LOCATION & CLASS	ASSESSMENT	EXEMPTION CODE	COUNTY	TOWN	SCHOOL
CURRENT OWNERS NAME	SCHOOL DISTRICT	LAND	TAX DESCRIPTION	TAXABLE VALUE		
CURRENT OWNERS ADDRESS	PARCEL SIZE/GRID COORD	TOTAL	SPECIAL DISTRICTS	ACCOUNT NO.		

16.041-1-1	128 Hough Rd			16.041-1-1	1-31-	1.22
Harvey Edward J Jr	210 1 Family Res		COUNTY TAXABLE VALUE	113,600		
Harvey Heather M	Massena 1 405801	8,000	TOWN TAXABLE VALUE	113,600		
119 Hough Rd	Ranch	113,600	SCHOOL TAXABLE VALUE	113,600		
Massena, NY 13662	75'X494'X75'X450' WF		FD028 Norfolk Fire Dist	113,600	TO M	
	FRNT 179.00 DPTH					
	ACRES 1.87					
	EAST-0351441 NRTH-1787013					
	DEED BOOK 2010 PG-3800					
	FULL MARKET VALUE	138,537				

16.041-1-2	138 Hough Rd			16.041-1-2	1-31-	1.1
Vonborstel Douglas	210 1 Family Res		Basic Star 41854	0	0	24,600
Vonborstel Noreen H	Massena 1 405801	14,200	COUNTY TAXABLE VALUE	129,800		
138 Hough Rd	Lot 45 & 55	129,800	TOWN TAXABLE VALUE	129,800		
Massena, NY 13662	Old Style 300'Rf		SCHOOL TAXABLE VALUE	105,200		
	FRNT 402.00 DPTH 395.00		FD028 Norfolk Fire Dist	129,800	TO M	
	ACRES 3.00 BANK8888830					
	EAST-0351306 NRTH-1786825					
	DEED BOOK 1067 PG-38					
	FULL MARKET VALUE	158,293				

16.041-1-3	Hough Rd			16.041-1-3	1-31-	9
Mein William J	314 Rural vac<10		COUNTY TAXABLE VALUE	5,900		
PO Box 428	Massena 1 405801	5,900	TOWN TAXABLE VALUE	5,900		
Hannawa Falls, NY 13647	Vacant 200' Waterfrt	5,900	SCHOOL TAXABLE VALUE	5,900		
	FRNT 700.00 DPTH		FD028 Norfolk Fire Dist	5,900	TO M	
	ACRES 5.40					
	EAST-0351133 NRTH-1786336					
	DEED BOOK 898 PG-00829					
	FULL MARKET VALUE	7,195				

16.041-1-4	Off CR 40			16.041-1-4		
Laba Robert P (LU)	314 Rural vac<10		COUNTY TAXABLE VALUE	500		
Laba Joyce (LU)	Massena 1 405801	500	TOWN TAXABLE VALUE	500		
480 County Route 40	184'x174'WFx40'	500	SCHOOL TAXABLE VALUE	500		
Massena, NY 13662	FRNT 184.00 DPTH 20.00		FD028 Norfolk Fire Dist	500	TO M	
	EAST-0350860 NRTH-1786857		WD031 W Hatfield Water Dis	.00	MT	
	DEED BOOK 2010 PG-8586					
	FULL MARKET VALUE	610				

STATE OF NEW YORK
COUNTY - St Lawrence
TOWN - Norfolk
SWIS - 406289

2 0 1 4 T E N T A T I V E A S S E S S M E N T R O L L
T A X A B L E SECTION OF THE ROLL - 1

PAGE 128
VALUATION DATE-JUL 01, 2013
TAXABLE STATUS DATE-MAR 01, 2014

TAX MAP NUMBER SEQUENCE
UNIFORM PERCENT OF VALUE IS 082.00
UNIFORM PERCENT OF VALUE IS 082.00

TAX MAP PARCEL NUMBER	PROPERTY LOCATION & CLASS	ASSESSMENT	EXEMPTION CODE	COUNTY	TOWN	SCHOOL
CURRENT OWNERS NAME	SCHOOL DISTRICT	LAND	TAX DESCRIPTION	TAXABLE VALUE		
CURRENT OWNERS ADDRESS	PARCEL SIZE/GRID COORD	TOTAL	SPECIAL DISTRICTS	ACCOUNT NO.		

16.041-1-5	Off CR 40			16.041-1-5	*****	
Laba Richard	314 Rural vac<10 - WTRFNT		COUNTY TAXABLE VALUE	5,000		
Laba Sandra	Massena 1 405801	5,000	TOWN TAXABLE VALUE	5,000		
470 County Route 40	Also 891/34	5,000	SCHOOL TAXABLE VALUE	5,000		
Massena, NY 13662	200' Waterfront Vacant		FD028 Norfolk Fire Dist	5,000	TO M	
	200wfx110x210x40		WD031 W Hatfield Water Dis	.00	MT	
	FRNT 200.00 DPTH 75.00					
	ACRES 0.32					
	EAST-0350747 NRTH-1786744					
	DEED BOOK 895 PG-00514					
	FULL MARKET VALUE	6,098				

16.041-1-6	Off CR 40			16.041-1-6	*****	
Sandvoss Kirk F	314 Rural vac<10 - WTRFNT		COUNTY TAXABLE VALUE	4,800		
Sandvoss Stephanie J	Massena 1 405801	4,800	TOWN TAXABLE VALUE	4,800		
464 County Route 40	100' Water Front Vacant	4,800	SCHOOL TAXABLE VALUE	4,800		
Massena, NY 13662	105x110x100x120s		FD028 Norfolk Fire Dist	4,800	TO M	
	FRNT 110.00 DPTH		WD031 W Hatfield Water Dis	.00	MT	
	ACRES 0.29					
	EAST-0350638 NRTH-1786652					
	DEED BOOK 2007 PG-7372					
	FULL MARKET VALUE	5,854				

16.041-1-7	Off CR 40			16.041-1-7	*****	
White Richard J	314 Rural vac<10 - WTRFNT		COUNTY TAXABLE VALUE	7,400	1-99-9999	
White Louise L	Massena 1 405801	7,400	TOWN TAXABLE VALUE	7,400		
460 County Route 40	Vacant Land Pt/l'ville	7,400	SCHOOL TAXABLE VALUE	7,400		
Massena, NY 13662	240' Of Waterfront		FD028 Norfolk Fire Dist	7,400	TO M	
	240x150x250x120		WD031 W Hatfield Water Dis	.00	MT	
	FRNT 240.00 DPTH 135.00					
	ACRES 0.64					
	EAST-0350516 NRTH-1786536					
	DEED BOOK 2001 PG-18240					
	FULL MARKET VALUE	9,024				

16.041-1-8	CR 40			16.041-1-8	*****	
Holloway William G (LU)	314 Rural vac<10 - WTRFNT		COUNTY TAXABLE VALUE	8,300		
448 County Route 40	Massena 1 405801	8,300	TOWN TAXABLE VALUE	8,300		
Massena, NY 13662	250x220x260x150 250'Wf	8,300	SCHOOL TAXABLE VALUE	8,300		
	1.08a(c) Pt/l'ville		FD028 Norfolk Fire Dist	8,300	TO M	
	FRNT 250.00 DPTH		WD031 W Hatfield Water Dis	.00	MT	
	ACRES 0.96					
	EAST-0350232 NRTH-1786403					
	DEED BOOK 2011 PG-19360					
	FULL MARKET VALUE	10,122				

STATE OF NEW YORK
 COUNTY - St Lawrence
 TOWN - Norfolk
 SWIS - 406289

2 0 1 4 T E N T A T I V E A S S E S S M E N T R O L L
 T A X A B L E SECTION OF THE ROLL - 1

PAGE 129
 VALUATION DATE-JUL 01, 2013
 TAXABLE STATUS DATE-MAR 01, 2014

TAX MAP NUMBER SEQUENCE
 UNIFORM PERCENT OF VALUE IS 082.00
 UNIFORM PERCENT OF VALUE IS 082.00

TAX MAP PARCEL NUMBER	PROPERTY LOCATION & CLASS	ASSESSMENT	EXEMPTION CODE	COUNTY	TOWN	SCHOOL
CURRENT OWNERS NAME	SCHOOL DISTRICT	LAND	TAX DESCRIPTION	TAXABLE VALUE		
CURRENT OWNERS ADDRESS	PARCEL SIZE/GRID COORD	TOTAL	SPECIAL DISTRICTS	ACCOUNT NO.		

16.041-1-9	444 CR 40 210 1 Family Res		Basic Star 41854	0	0	0 24,600
Nguyen Hiep	Massena 1 405801	7,300	COUNTY TAXABLE VALUE		123,900	
Nguyen Anh Hoang	150x220x30x125x220	123,900	TOWN TAXABLE VALUE		123,900	
444 County Route 40	150'wf		SCHOOL TAXABLE VALUE		99,300	
Massena, NY 13662	FRNT 150.00 DPTH 220.00		FD028 Norfolk Fire Dist		123,900 TO M	
	ACRES 0.76		WD031 W Hatfield Water Dis		.00 MT	
	EAST-0350073 NRTH-1786215					
	DEED BOOK 2011 PG-3784					
	FULL MARKET VALUE	151,098				

16.041-1-10	432 CR 40 210 1 Family Res		Basic Star 41854	0	0	0 24,600
Carvel Bernard J	Massena 1 405801	8,100	COUNTY TAXABLE VALUE		143,800	
Carvel Susan L	200x225x200x200 200'RF	143,800	TOWN TAXABLE VALUE		143,800	
432 County Route 40	FRNT 200.00 DPTH		SCHOOL TAXABLE VALUE		119,200	
Massena, NY 13662	ACRES 0.97		FD028 Norfolk Fire Dist		143,800 TO M	
	EAST-0349944 NRTH-1786100		LT036 W Hatfield Rd Light		143,800 TO M	
	DEED BOOK 1028 PG-00474		WD031 W Hatfield Water Dis		.00 MT	
	FULL MARKET VALUE	175,366				

16.041-1-11	430 CR 40 210 1 Family Res - WTRFNT		Basic Star 41854	0	0	0 24,600
Carvill Patricia S	Massena 1 405801	6,800	COUNTY TAXABLE VALUE		115,000	
430 County Route 40	FRNT 151.00 DPTH	115,000	TOWN TAXABLE VALUE		115,000	
Massena, NY 13662	ACRES 0.56 BANK8888830		SCHOOL TAXABLE VALUE		90,400	
	EAST-0349818 NRTH-1785960		FD028 Norfolk Fire Dist		115,000 TO M	
	DEED BOOK 1074 PG-1119		WD031 W Hatfield Water Dis		.00 MT	
	FULL MARKET VALUE	140,244				

16.041-1-12	CR 40 323 Vacant rural		COUNTY TAXABLE VALUE		600	
Richards Warren	Massena 1 405801	600	TOWN TAXABLE VALUE		600	
Richards Linda	134'x40'x139'	600	SCHOOL TAXABLE VALUE		600	
354 E Orvis Street	FRNT 134.00 DPTH 40.00		FD028 Norfolk Fire Dist		600 TO M	
Massena, NY 13662	EAST-0349750 NRTH-1786084		WD031 W Hatfield Water Dis		.00 MT	
	DEED BOOK 2006 PG-16080					
	FULL MARKET VALUE	732				

16.041-1-13	CR 40 314 Rural vac<10		COUNTY TAXABLE VALUE		3,000	
Jolley Aaron M	Massena 1 405801	3,000	TOWN TAXABLE VALUE		3,000	
Jolley Britt	200'x90'x205'x40'	3,000	SCHOOL TAXABLE VALUE		3,000	
421 County Route 40	FRNT 200.00 DPTH 45.00		FD028 Norfolk Fire Dist		3,000 TO M	
Massena, NY 13662-3427	EAST-0349618 NRTH-1786002		WD031 W Hatfield Water Dis		.00 MT	
	DEED BOOK 2003 PG-10972					
	FULL MARKET VALUE	3,659				

STATE OF NEW YORK
 COUNTY - St Lawrence
 TOWN - Norfolk
 SWIS - 406289

2 0 1 4 T E N T A T I V E A S S E S S M E N T R O L L
 T A X A B L E S E C T I O N O F T H E R O L L - 1
 M A P S E C T I O N - 016
 S U B - S E C T I O N - 041
 U N I F O R M P E R C E N T O F V A L U E I S 082.00

PAGE 130
 VALUATION DATE-JUL 01, 2013
 TAXABLE STATUS DATE-MAR 01, 2014
 RPS150/V04/L015
 CURRENT DATE 5/01/2014

*** S P E C I A L D I S T R I C T S U M M A R Y ***

CODE	DISTRICT NAME	TOTAL PARCELS	EXTENSION TYPE	EXTENSION VALUE	AD VALOREM VALUE	EXEMPT AMOUNT	TAXABLE VALUE
FD028	Norfolk Fire D	13	TOTAL M		661,600		661,600
LT036	W Hatfield Rd	1	TOTAL M		143,800		143,800
WD031	W Hatfield Wat	10	MOVTAX				

*** S C H O O L D I S T R I C T S U M M A R Y ***

CODE	DISTRICT NAME	TOTAL PARCELS	ASSESSED LAND	ASSESSED TOTAL	EXEMPT AMOUNT	TOTAL TAXABLE	STAR AMOUNT	STAR TAXABLE
405801	Massena 1	13	79,900	661,600		661,600	98,400	563,200
	S U B - T O T A L	13	79,900	661,600		661,600	98,400	563,200
	T O T A L	13	79,900	661,600		661,600	98,400	563,200

*** S Y S T E M C O D E S S U M M A R Y ***

NO SYSTEM EXEMPTIONS AT THIS LEVEL

*** E X E M P T I O N S U M M A R Y ***

CODE	DESCRIPTION	TOTAL PARCELS	COUNTY	TOWN	SCHOOL
41854	Basic Star	4			98,400
	T O T A L	4			98,400

STATE OF NEW YORK
 COUNTY - St Lawrence
 TOWN - Norfolk
 SWIS - 406289

2 0 1 4 T E N T A T I V E A S S E S S M E N T R O L L
 T A X A B L E SECTION OF THE ROLL - 1
 M A P S E C T I O N - 016
 S U B - S E C T I O N - 041
 UNIFORM PERCENT OF VALUE IS 082.00

PAGE 131
 VALUATION DATE-JUL 01, 2013
 TAXABLE STATUS DATE-MAR 01, 2014
 RPS150/V04/L015
 CURRENT DATE 5/01/2014

*** G R A N D T O T A L S ***

ROLL SEC	DESCRIPTION	TOTAL PARCELS	ASSESSED LAND	ASSESSED TOTAL	TAXABLE COUNTY	TAXABLE TOWN	TAXABLE SCHOOL	STAR TAXABLE
1	TAXABLE	13	79,900	661,600	661,600	661,600	661,600	563,200

STATE OF NEW YORK
 COUNTY - St Lawrence
 TOWN - Norfolk
 SWIS - 406289

2 0 1 4 T E N T A T I V E A S S E S S M E N T R O L L

T A X A B L E SECTION OF THE ROLL - 1

PAGE 132
 VALUATION DATE-JUL 01, 2013
 TAXABLE STATUS DATE-MAR 01, 2014

TAX MAP NUMBER SEQUENCE
 UNIFORM PERCENT OF VALUE IS 082.00
 UNIFORM PERCENT OF VALUE IS 082.00

TAX MAP PARCEL NUMBER	PROPERTY LOCATION & CLASS	ASSESSMENT	EXEMPTION CODE	COUNTY	TOWN	SCHOOL
CURRENT OWNERS NAME	SCHOOL DISTRICT	LAND	TAX DESCRIPTION	TAXABLE VALUE		ACCOUNT NO.
CURRENT OWNERS ADDRESS	PARCEL SIZE/GRID COORD	TOTAL	SPECIAL DISTRICTS			
***** 16.042-1-1 *****						
16.042-1-1	Hough Rd 314 Rural vac<10		COUNTY TAXABLE VALUE	4,600		1- 31- 1.21
Fetterly Kevin J Jr	Massena 1 405801	4,600	TOWN TAXABLE VALUE	4,600		
Fetterly Darci	75x494x75x450 Vacant	4,600	SCHOOL TAXABLE VALUE	4,600		
120 Hough Rd	FRNT 75.00 DPTH		FD028 Norfolk Fire Dist	4,600 TO M		
Massena, NY 13662	ACRES 0.83					
	EAST-0351469 NRTH-1787196					
	DEED BOOK 2008 PG-2809					
	FULL MARKET VALUE	5,610				
***** 16.042-1-2 *****						
16.042-1-2	120 Hough Rd 210 1 Family Res		Basic Star 41854	0	0	1-129-10.3
Fetterly Kevin J Jr	Massena 1 405801	8,500	COUNTY TAXABLE VALUE	118,000	0	24,600
Fetterly Darci	Contempary & Ing Pool	118,000	TOWN TAXABLE VALUE	118,000		
120 Hough Rd	100x494x229x444		SCHOOL TAXABLE VALUE	93,400		
Massena, NY 13662	FRNT 100.00 DPTH 469.00		FD028 Norfolk Fire Dist	118,000 TO M		
	ACRES 1.40 BANK8888830					
	EAST-0351549 NRTH-1787249					
	DEED BOOK 2008 PG-2809					
	FULL MARKET VALUE	143,902				
***** 16.042-1-3 *****						
16.042-1-3	116 Hough Rd 210 1 Family Res		Basic Star 41854	0	0	1-129-10.12
Vaisey Jack Allen	Massena 1 405801	11,000	COUNTY TAXABLE VALUE	82,800	0	24,600
Vaisey Deborah	Ranch	82,800	TOWN TAXABLE VALUE	82,800		
116 Hough Rd	ACRES 1.67		SCHOOL TAXABLE VALUE	58,200		
Massena, NY 13662	EAST-0351717 NRTH-1787311		FD028 Norfolk Fire Dist	82,800 TO M		
	DEED BOOK 998 PG-00790					
	FULL MARKET VALUE	100,976				
***** 16.042-1-4 *****						
16.042-1-4	108 Hough Rd 210 1 Family Res		Vet - Comb 41132	0	10,600	1- 50-11
Harrington Kenneth D	Massena 1 405801	7,600	Vet - Comb 41133	0	0	0
108 Hough Rd	Ranch	42,400	Enhanced S 41834	0	0	10,600
Massena, NY 13662	FRNT 150.00 DPTH 430.00		COUNTY TAXABLE VALUE	31,800	0	42,400
	ACRES 1.50		TOWN TAXABLE VALUE	31,800		
	EAST-0351843 NRTH-1787408		SCHOOL TAXABLE VALUE	0		
	DEED BOOK 1011 PG-00903		FD028 Norfolk Fire Dist	42,400 TO M		
	FULL MARKET VALUE	51,707				
***** 16.042-1-5 *****						
16.042-1-5	92 Hough Rd 312 Vac w/imprv		COUNTY TAXABLE VALUE	27,300		1-129-10.11
Thomas Timothy	Massena 1 405801	16,300	TOWN TAXABLE VALUE	27,300		
101 E Sioux Rd Unit 1648	ACRES 2.90	27,300	SCHOOL TAXABLE VALUE	27,300		
Pharr, TX 78577-1750	EAST-0352000 NRTH-1787595		FD028 Norfolk Fire Dist	27,300 TO M		
	DEED BOOK 2003 PG-11409					
	FULL MARKET VALUE	33,293				

STATE OF NEW YORK
 COUNTY - St Lawrence
 TOWN - Norfolk
 SWIS - 406289

2 0 1 4 T E N T A T I V E A S S E S S M E N T R O L L
 T A X A B L E SECTION OF THE ROLL - 1

PAGE 133
 VALUATION DATE-JUL 01, 2013
 TAXABLE STATUS DATE-MAR 01, 2014

TAX MAP NUMBER SEQUENCE
 UNIFORM PERCENT OF VALUE IS 082.00
 UNIFORM PERCENT OF VALUE IS 082.00

TAX MAP PARCEL NUMBER	PROPERTY LOCATION & CLASS	ASSESSMENT	EXEMPTION CODE	COUNTY	TOWN	SCHOOL
CURRENT OWNERS NAME	SCHOOL DISTRICT	LAND	TAX DESCRIPTION	TAXABLE VALUE		ACCOUNT NO.
CURRENT OWNERS ADDRESS	PARCEL SIZE/GRID COORD	TOTAL	SPECIAL DISTRICTS			

16.042-1-6	100 Hough Rd			16.042-1-6		*****
Thomas Timothy	270 Mfg housing		COUNTY TAXABLE VALUE	11,200		1- 44-15
101 E Sioux Rd Unit 1648	Massena 1 405801	4,000	TOWN TAXABLE VALUE	11,200		
Pharr, TX 78577-1750	FRNT 75.00 DPTH 150.00	11,200	SCHOOL TAXABLE VALUE	11,200		
	ACRES 0.26		FD028 Norfolk Fire Dist	11,200 TO M		
	EAST-0352109 NRTH-1787414					
	DEED BOOK 2003 PG-11409					
	FULL MARKET VALUE	13,659				

16.042-1-7	96 Hough Rd			16.042-1-7		*****
Thomas Timothy	210 1 Family Res		COUNTY TAXABLE VALUE	25,400		1- 40-13
101 E Sioux Rd Unit 1648	Massena 1 405801	4,000	TOWN TAXABLE VALUE	25,400		
Pharr, TX 78577-1750	Cottage	25,400	SCHOOL TAXABLE VALUE	25,400		
	FRNT 75.00 DPTH 150.00		FD028 Norfolk Fire Dist	25,400 TO M		
	ACRES 0.25					
	EAST-0352171 NRTH-1787460					
	DEED BOOK 2003 PG-11409					
	FULL MARKET VALUE	30,976				

16.042-1-8	94 Hough Rd			16.042-1-8		*****
White Louise Lamb	210 1 Family Res		COUNTY TAXABLE VALUE	28,300		1- 74- 7
460 County Route 40	Massena 1 405801	4,000	TOWN TAXABLE VALUE	28,300		
Massena, NY 13662	1 Family Ranch	28,300	SCHOOL TAXABLE VALUE	28,300		
	FRNT 75.00 DPTH 150.00		FD028 Norfolk Fire Dist	28,300 TO M		
	ACRES 0.25					
	EAST-0352230 NRTH-1787495					
	DEED BOOK 901 PG-00164					
	FULL MARKET VALUE	34,512				

16.042-1-9	88 Hough Rd			16.042-1-9		*****
George Lorraine N	210 1 Family Res		COUNTY TAXABLE VALUE	66,600		1-129-10.2
Sunrise Apt	Massena 1 405801	11,400	TOWN TAXABLE VALUE	66,600		
378 State Route 37	FRNT 200.00 DPTH	66,600	SCHOOL TAXABLE VALUE	66,600		
Akwesasne, NY 13655-2151	ACRES 1.78		FD028 Norfolk Fire Dist	66,600 TO M		
	EAST-0352311 NRTH-1787599					
	DEED BOOK 941 PG-00961					
	FULL MARKET VALUE	81,220				

16.042-1-10	78 Hough Rd			16.042-1-10		*****
Agati John B	210 1 Family Res		Basic Star 41854	0		1-129-10.2
78 Hough Rd	Massena 1 405801	8,500	COUNTY TAXABLE VALUE	92,200		24,600
Massena, NY 13662	FRNT 155.00 DPTH	92,200	TOWN TAXABLE VALUE	92,200		
	ACRES 2.10		SCHOOL TAXABLE VALUE	67,600		
	EAST-0352465 NRTH-1787680		FD028 Norfolk Fire Dist	92,200 TO M		
	DEED BOOK 2008 PG-4587					
	FULL MARKET VALUE	112,439				

STATE OF NEW YORK
COUNTY - St Lawrence
TOWN - Norfolk
SWIS - 406289

2 0 1 4 T E N T A T I V E A S S E S S M E N T R O L L
T A X A B L E SECTION OF THE ROLL - 1

PAGE 134
VALUATION DATE-JUL 01, 2013
TAXABLE STATUS DATE-MAR 01, 2014

TAX MAP NUMBER SEQUENCE
UNIFORM PERCENT OF VALUE IS 082.00
UNIFORM PERCENT OF VALUE IS 082.00

TAX MAP PARCEL NUMBER	PROPERTY LOCATION & CLASS	ASSESSMENT	EXEMPTION CODE	COUNTY	TOWN	SCHOOL
CURRENT OWNERS NAME	SCHOOL DISTRICT	LAND	TAX DESCRIPTION	TAXABLE VALUE		
CURRENT OWNERS ADDRESS	PARCEL SIZE/GRID COORD	TOTAL	SPECIAL DISTRICTS	ACCOUNT NO.		

16.042-1-11	76 Hough Rd			16.042-1-11		*****
Spellan Sheila Ann	210 1 Family Res		COUNTY TAXABLE VALUE			1-100- 8
Spellan Glendon	Massena 1 405801	5,700	TOWN TAXABLE VALUE			
PO Box 493	100x300x114x244	43,400	SCHOOL TAXABLE VALUE			
Kendall, NY 14476	FRNT 100.00 DPTH 272.00		FD028 Norfolk Fire Dist	43,400	TO M	
	EAST-0352595 NRTH-1787718					
	DEED BOOK 2009 PG-19044					
	FULL MARKET VALUE	52,927				

16.042-1-12	Hough Rd			16.042-1-12		*****
Spellan Glendon J	314 Rural vac<10		COUNTY TAXABLE VALUE			1- 91- 3
PO Box 493	Massena 1 405801	3,600	TOWN TAXABLE VALUE			
Kendall, NY 14476	110x244x132x178(d)	3,600	SCHOOL TAXABLE VALUE			
	FRNT 110.00 DPTH 175.00		FD028 Norfolk Fire Dist	3,600	TO M	
	EAST-0352768 NRTH-1787807					
	DEED BOOK 2010 PG-15615					
	FULL MARKET VALUE	4,390				

16.042-1-13	66 Hough Rd			16.042-1-13		*****
Spellan Robert E	270 Mfg housing		Basic Star 41854	0	0	1- 13-11
66 Hough Rd	Massena 1 405801	6,100	COUNTY TAXABLE VALUE			15,700
Massena, NY 13662	FRNT 120.00 DPTH 141.00	15,700	TOWN TAXABLE VALUE			
	EAST-0352871 NRTH-1787855		SCHOOL TAXABLE VALUE			0
	DEED BOOK 891 PG-00232		FD028 Norfolk Fire Dist	15,700	TO M	
	FULL MARKET VALUE	19,146				

16.042-1-14	53 Hough Rd			16.042-1-14		*****
Stickney Robert L	210 1 Family Res		Basic Star 41854	0	0	1- 31-13
53 Hough Rd	Massena 1 405801	5,400	COUNTY TAXABLE VALUE			24,600
Massena, NY 13662	Ranch	73,900	TOWN TAXABLE VALUE			
	FRNT 95.00 DPTH 197.00		SCHOOL TAXABLE VALUE			49,300
	BANK8888869		FD028 Norfolk Fire Dist	73,900	TO M	
	EAST-0353302 NRTH-1787855					
	DEED BOOK 2003 PG-18951					
	FULL MARKET VALUE	90,122				

16.042-1-15	57 Hough Rd			16.042-1-15		*****
Bessy Sherry	270 Mfg housing		COUNTY TAXABLE VALUE			1- 8- 4
204 Wallace Rd	Massena 1 405801	5,700	TOWN TAXABLE VALUE			
Norfolk, NY 13667	.50 Ar Trailer	15,400	SCHOOL TAXABLE VALUE			
	FRNT 95.00 DPTH 197.00		FD028 Norfolk Fire Dist	15,400	TO M	
	EAST-0353222 NRTH-1787804					
	DEED BOOK 2011 PG-16660					
	FULL MARKET VALUE	18,780				

STATE OF NEW YORK
COUNTY - St Lawrence
TOWN - Norfolk
SWIS - 406289

2 0 1 4 T E N T A T I V E A S S E S S M E N T R O L L
T A X A B L E SECTION OF THE ROLL - 1

PAGE 135
VALUATION DATE-JUL 01, 2013
TAXABLE STATUS DATE-MAR 01, 2014

TAX MAP NUMBER SEQUENCE
UNIFORM PERCENT OF VALUE IS 082.00
UNIFORM PERCENT OF VALUE IS 082.00

TAX MAP PARCEL NUMBER	PROPERTY LOCATION & CLASS	ASSESSMENT	EXEMPTION CODE	COUNTY	TOWN	SCHOOL
CURRENT OWNERS NAME	SCHOOL DISTRICT	LAND	TAX DESCRIPTION	TAXABLE VALUE		
CURRENT OWNERS ADDRESS	PARCEL SIZE/GRID COORD	TOTAL	SPECIAL DISTRICTS	ACCOUNT NO.		

16.042-1-16	63 Hough Rd			16.042-1-16		1- 8- 6
Peets Paul S	311 Res vac land		COUNTY TAXABLE VALUE	7,400		
Peets Darlene J	Massena 1 405801	7,400	TOWN TAXABLE VALUE	7,400		
61 Hough Rd	FRNT 200.00 DPTH 155.00	7,400	SCHOOL TAXABLE VALUE	7,400		
Massena, NY 13662	EAST-0353298 NRTH-1787643		FD028 Norfolk Fire Dist	7,400 TO M		
	DEED BOOK 1029 PG-00391					
	FULL MARKET VALUE	9,024				

16.042-1-17	61,61A Hough Rd			16.042-1-17		1-121- 9
Peets Darlene	210 1 Family Res		Basic Star 41854	0	0	24,600
Peets Paul Stanley	Massena 1 405801	5,700	COUNTY TAXABLE VALUE	64,200		
61 Hough Rd	Ranch	64,200	TOWN TAXABLE VALUE	64,200		
Massena, NY 13662	FRNT 87.00 DPTH 197.00		SCHOOL TAXABLE VALUE	39,600		
	EAST-0353144 NRTH-1787756		FD028 Norfolk Fire Dist	64,200 TO M		
	DEED BOOK 928 PG-01076					
	FULL MARKET VALUE	78,293				

16.042-1-18	65 Hough Rd			16.042-1-18		1-130- 5
Gebault Edward T (LU)	312 Vac w/imprv		COUNTY TAXABLE VALUE	29,900		
Gebault Ann B (LU)	Massena 1 405801	4,900	TOWN TAXABLE VALUE	29,900		
49 Hough Rd	FRNT 85.00 DPTH 197.00	29,900	SCHOOL TAXABLE VALUE	29,900		
Massena, NY 13662	EAST-0353073 NRTH-1787709		FD028 Norfolk Fire Dist	29,900 TO M		
	DEED BOOK 2005 PG-12474					
	FULL MARKET VALUE	36,463				

16.042-1-19	67 Hough Rd			16.042-1-19		1-111- 7
von Borstel Douglas	311 Res vac land		COUNTY TAXABLE VALUE	5,400		
von Borstel Noreen H	Massena 1 405801	5,400	TOWN TAXABLE VALUE	5,400		
138 Hough Rd	FRNT 95.00 DPTH 197.00	5,400	SCHOOL TAXABLE VALUE	5,400		
Massena, NY 13662	ACRES 0.47		FD028 Norfolk Fire Dist	5,400 TO M		
	EAST-0352997 NRTH-1787661					
	DEED BOOK 2011 PG-1626					
	FULL MARKET VALUE	6,585				

16.042-1-20	Hough Rd			16.042-1-20		1- 13-10
Spellan Derek E	311 Res vac land		COUNTY TAXABLE VALUE	6,100		
77 Hough Rd	Massena 1 405801	6,100	TOWN TAXABLE VALUE	6,100		
Massena, NY 13662	FRNT 115.00 DPTH 177.00	6,100	SCHOOL TAXABLE VALUE	6,100		
	BANK8888869		FD028 Norfolk Fire Dist	6,100 TO M		
	EAST-0352904 NRTH-1787613					
	DEED BOOK 2011 PG-7534					
	FULL MARKET VALUE	7,439				

STATE OF NEW YORK
COUNTY - St Lawrence
TOWN - Norfolk
SWIS - 406289

2 0 1 4 T E N T A T I V E A S S E S S M E N T R O L L
T A X A B L E SECTION OF THE ROLL - 1

PAGE 136
VALUATION DATE-JUL 01, 2013
TAXABLE STATUS DATE-MAR 01, 2014

TAX MAP NUMBER SEQUENCE
UNIFORM PERCENT OF VALUE IS 082.00
UNIFORM PERCENT OF VALUE IS 082.00

TAX MAP PARCEL NUMBER	PROPERTY LOCATION & CLASS	ASSESSMENT	EXEMPTION CODE	COUNTY	TOWN	SCHOOL
CURRENT OWNERS NAME	SCHOOL DISTRICT	LAND	TAX DESCRIPTION	TAXABLE VALUE		
CURRENT OWNERS ADDRESS	PARCEL SIZE/GRID COORD	TOTAL	SPECIAL DISTRICTS	ACCOUNT NO.		

16.042-1-21	79 Hough Rd			16.042-1-21		*****
Spellan Glendon (Etal)	210 1 Family Res		COUNTY TAXABLE VALUE			1-111- 8
Attn: Bestor, Suzanne & Etal	Massena 1 405801	6,000	TOWN TAXABLE VALUE			
405 Willard Rd	FRNT 132.00 DPTH 304.00	21,400	SCHOOL TAXABLE VALUE			
Massena, NY 13662	EAST-0352768 NRTH-1787452		FD028 Norfolk Fire Dist		21,400 TO M	
	DEED BOOK 1998 PG-2591					
	FULL MARKET VALUE	26,098				

16.042-1-22	103 Hough Rd			16.042-1-22		*****
Plourde Jamie	270 Mfg housing		Basic Star 41854			1- 42- 7
103 Hough Rd	Massena 1 405801	12,100	COUNTY TAXABLE VALUE		0	19,300
Massena, NY 13662	207x421x212x421	19,300	TOWN TAXABLE VALUE			
	FRNT 207.00 DPTH 421.00		SCHOOL TAXABLE VALUE		0	
	ACRES 2.01		FD028 Norfolk Fire Dist		19,300 TO M	
	EAST-0352257 NRTH-1787090					
	DEED BOOK 1058 PG-278					
	FULL MARKET VALUE	23,537				

16.042-1-23	113 Hough Rd			16.042-1-23		*****
Harvey Edward J Jr	311 Res vac land		COUNTY TAXABLE VALUE			
Harvey Heather M	Massena 1 405801	8,900	TOWN TAXABLE VALUE			
119 Hough Rd	FRNT 357.00 DPTH	8,900	SCHOOL TAXABLE VALUE			
Massena, NY 13662	ACRES 1.20		FD028 Norfolk Fire Dist		8,900 TO M	
	EAST-0351971 NRTH-1787034					
	DEED BOOK 2010 PG-16847					
	FULL MARKET VALUE	10,854				

STATE OF NEW YORK
 COUNTY - St Lawrence
 TOWN - Norfolk
 SWIS - 406289

2 0 1 4 T E N T A T I V E A S S E S S M E N T R O L L
 T A X A B L E S E C T I O N O F T H E R O L L - 1
 M A P S E C T I O N - 016
 S U B - S E C T I O N - 042
 U N I F O R M P E R C E N T O F V A L U E I S 082.00

PAGE 137
 VALUATION DATE-JUL 01, 2013
 TAXABLE STATUS DATE-MAR 01, 2014
 RPS150/V04/L015
 CURRENT DATE 5/01/2014

*** S P E C I A L D I S T R I C T S U M M A R Y ***

CODE	DISTRICT NAME	TOTAL PARCELS	EXTENSION TYPE	EXTENSION VALUE	AD VALOREM VALUE	EXEMPT AMOUNT	TAXABLE VALUE
FD028	Norfolk Fire D	23	TOTAL M		813,400		813,400

*** S C H O O L D I S T R I C T S U M M A R Y ***

CODE	DISTRICT NAME	TOTAL PARCELS	ASSESSED LAND	ASSESSED TOTAL	EXEMPT AMOUNT	TOTAL TAXABLE	STAR AMOUNT	STAR TAXABLE
405801	Massena 1	23	162,900	813,400		813,400	200,400	613,000
	S U B - T O T A L	23	162,900	813,400		813,400	200,400	613,000
	T O T A L	23	162,900	813,400		813,400	200,400	613,000

*** S Y S T E M C O D E S S U M M A R Y ***

NO SYSTEM EXEMPTIONS AT THIS LEVEL

*** E X E M P T I O N S U M M A R Y ***

CODE	DESCRIPTION	TOTAL PARCELS	COUNTY	TOWN	SCHOOL
41132	Vet - Comb	1	10,600		
41133	Vet - Comb	1		10,600	
41834	Enhanced S	1			42,400
41854	Basic Star	7			158,000
	T O T A L	10	10,600	10,600	200,400

STATE OF NEW YORK
COUNTY - St Lawrence
TOWN - Norfolk
SWIS - 406289

2 0 1 4 T E N T A T I V E A S S E S S M E N T R O L L
T A X A B L E SECTION OF THE ROLL - 1
M A P S E C T I O N - 016
S U B - S E C T I O N - 042
UNIFORM PERCENT OF VALUE IS 082.00

PAGE 138
VALUATION DATE-JUL 01, 2013
TAXABLE STATUS DATE-MAR 01, 2014
RPS150/V04/L015
CURRENT DATE 5/01/2014

*** G R A N D T O T A L S ***

ROLL SEC	DESCRIPTION	TOTAL PARCELS	ASSESSED LAND	ASSESSED TOTAL	TAXABLE COUNTY	TAXABLE TOWN	TAXABLE SCHOOL	STAR TAXABLE
1	TAXABLE	23	162,900	813,400	802,800	802,800	813,400	613,000

STATE OF NEW YORK
COUNTY - St Lawrence
TOWN - Norfolk
SWIS - 406289

2 0 1 4 T E N T A T I V E A S S E S S M E N T R O L L
T A X A B L E SECTION OF THE ROLL - 1

PAGE 139
VALUATION DATE-JUL 01, 2013
TAXABLE STATUS DATE-MAR 01, 2014

TAX MAP NUMBER SEQUENCE
UNIFORM PERCENT OF VALUE IS 082.00
UNIFORM PERCENT OF VALUE IS 082.00

TAX MAP PARCEL NUMBER	PROPERTY LOCATION & CLASS	ASSESSMENT	EXEMPTION CODE	COUNTY	TOWN	SCHOOL
CURRENT OWNERS NAME	SCHOOL DISTRICT	LAND	TAX DESCRIPTION	TAXABLE VALUE		
CURRENT OWNERS ADDRESS	PARCEL SIZE/GRID COORD	TOTAL	SPECIAL DISTRICTS			ACCOUNT NO.
***** 16.071-1-1 *****						
16.071-1-1	CR 40					
Mossow Jason S	311 Res vac land		COUNTY TAXABLE VALUE	4,800		
Mossow Kathy M	Massena 1 405801	4,800	TOWN TAXABLE VALUE	4,800		
41 County Route 40	FRNT 300.00 DPTH	4,800	SCHOOL TAXABLE VALUE	4,800		
Massena, NY 13662	ACRES 1.00		FD028 Norfolk Fire Dist	4,800 TO M		
	EAST-0343588 NRTH-1778357		WD031 W Hatfield Water Dis	.00 MT		
	DEED BOOK 2012 PG-8756					
	FULL MARKET VALUE	5,854				
***** 16.071-1-2 *****						
16.071-1-2	41 CR 40		Basic Star 41854	0	0	1- 64- 4
Mossow Jason S	210 1 Family Res	5,900	COUNTY TAXABLE VALUE	46,400	0	24,600
Mossow Kathy M	Massena 1 405801	46,400	TOWN TAXABLE VALUE	46,400		
41 County Route 40	125x310x64x286 Cottage		SCHOOL TAXABLE VALUE	21,800		
Massena, NY 13662	FRNT 125.00 DPTH 298.00		FD028 Norfolk Fire Dist	46,400 TO M		
	BANK8888869		LT036 W Hatfield Rd Light	46,400 TO M		
	EAST-0343629 NRTH-1778463		WD031 W Hatfield Water Dis	.00 MT		
	DEED BOOK 2011 PG-14351					
	FULL MARKET VALUE	56,585				
***** 16.071-1-3 *****						
16.071-1-3	49 CR 40		Basic Star 41854	0	0	1- 82-14.1
Belile Elizabeth	210 1 Family Res	12,300	COUNTY TAXABLE VALUE	66,300	0	24,600
Belile Jason A	Massena 1 405801	66,300	TOWN TAXABLE VALUE	66,300		
49 County Route 40	FRNT 407.00 DPTH 269.00		SCHOOL TAXABLE VALUE	41,700		
Massena, NY 13662	ACRES 2.50 BANK8888830		FD028 Norfolk Fire Dist	66,300 TO M		
	EAST-0343756 NRTH-1778715		LT036 W Hatfield Rd Light	66,300 TO M		
	DEED BOOK 2010 PG-17343		WD031 W Hatfield Water Dis	.00 MT		
	FULL MARKET VALUE	80,854				
***** 16.071-1-4 *****						
16.071-1-4	61 CR 40		Basic Star 41854	0	0	1-126- 5
Bennett Shawn R	210 1 Family Res	5,800	COUNTY TAXABLE VALUE	45,000	0	24,600
Blair Theresa M	Massena 1 405801	45,000	TOWN TAXABLE VALUE	45,000		
61 County Route 40	120x253x50x232		SCHOOL TAXABLE VALUE	20,400		
Massena, NY 13662	FRNT 120.00 DPTH 243.00		FD028 Norfolk Fire Dist	45,000 TO M		
	ACRES 0.45 BANK8888173		LT036 W Hatfield Rd Light	45,000 TO M		
	EAST-0343890 NRTH-1778913		WD031 W Hatfield Water Dis	.00 MT		
	DEED BOOK 2006 PG-22256					
	FULL MARKET VALUE	54,878				
***** 16.071-1-5 *****						
16.071-1-5	75 CR 40		Basic Star 41854	0	0	1-121- 3
Murphy Frederick A	210 1 Family Res	10,200	COUNTY TAXABLE VALUE	90,200	0	24,600
75 County Route 40	Massena 1 405801	90,200	TOWN TAXABLE VALUE	90,200		
Massena, NY 13662	Also 1051/222		SCHOOL TAXABLE VALUE	65,600		
	270x162x125x283x160		FD028 Norfolk Fire Dist	90,200 TO M		
	FRNT 270.00 DPTH		LT036 W Hatfield Rd Light	90,200 TO M		
	ACRES 1.50		WD031 W Hatfield Water Dis	.00 MT		
	EAST-0344112 NRTH-1779262					
	DEED BOOK 2007 PG-15086					
	FULL MARKET VALUE	110,000				

STATE OF NEW YORK
COUNTY - St Lawrence
TOWN - Norfolk
SWIS - 406289

2 0 1 4 T E N T A T I V E A S S E S S M E N T R O L L
T A X A B L E SECTION OF THE ROLL - 1

PAGE 140
VALUATION DATE-JUL 01, 2013
TAXABLE STATUS DATE-MAR 01, 2014

TAX MAP NUMBER SEQUENCE
UNIFORM PERCENT OF VALUE IS 082.00
UNIFORM PERCENT OF VALUE IS 082.00

TAX MAP PARCEL NUMBER	PROPERTY LOCATION & CLASS	ASSESSMENT	EXEMPTION CODE	COUNTY	TOWN	SCHOOL
CURRENT OWNERS NAME	SCHOOL DISTRICT	LAND	TAX DESCRIPTION	TAXABLE VALUE		
CURRENT OWNERS ADDRESS	PARCEL SIZE/GRID COORD	TOTAL	SPECIAL DISTRICTS	ACCOUNT NO.		

16.071-1-6	87 CR 40			16.071-1-6		1- 57-11
Wagstaff William R Jr	210 1 Family Res		Basic Star 41854	0	0	24,600
87 County Route 40	Massena 1 405801	5,100	COUNTY TAXABLE VALUE		58,900	
Massena, NY 13662	FRNT 90.00 DPTH 200.00	58,900	TOWN TAXABLE VALUE		58,900	
	ACRES 0.50		SCHOOL TAXABLE VALUE		34,300	
	EAST-0344206 NRTH-1779424		FD028 Norfolk Fire Dist		58,900	TO M
	DEED BOOK 2003 PG-3000		LT036 W Hatfield Rd Light		58,900	TO M
	FULL MARKET VALUE	71,829	WD031 W Hatfield Water Dis		.00	MT

16.071-1-7	89 CR 40			16.071-1-7		1- 7-11
Durgan William L	210 1 Family Res		Enhanced S 41834	0	0	52,640
Durgan Betty A	Massena 1 405801	5,700	COUNTY TAXABLE VALUE		75,000	
89 County Route 40	FRNT 100.00 DPTH 240.00	75,000	TOWN TAXABLE VALUE		75,000	
Massena, NY 13662	ACRES 0.55		SCHOOL TAXABLE VALUE		22,360	
	EAST-0344265 NRTH-1779525		FD028 Norfolk Fire Dist		75,000	TO M
	DEED BOOK 2008 PG-7733		LT036 W Hatfield Rd Light		75,000	TO M
	FULL MARKET VALUE	91,463	WD031 W Hatfield Water Dis		.00	MT

16.071-1-8	93 CR 40			16.071-1-8		1- 36- 5
Pernice Jayden	210 1 Family Res		Basic Star 41854	0	0	24,600
93 County Route 40	Massena 1 405801	5,700	COUNTY TAXABLE VALUE		68,000	
Massena, NY 13662	Ranch	68,000	TOWN TAXABLE VALUE		68,000	
	FRNT 100.00 DPTH 240.00		SCHOOL TAXABLE VALUE		43,400	
	ACRES 0.54 BANK8888111		FD028 Norfolk Fire Dist		68,000	TO M
	EAST-0344305 NRTH-1779610		LT036 W Hatfield Rd Light		68,000	TO M
	DEED BOOK 2013 PG-18901		WD031 W Hatfield Water Dis		.00	MT
	FULL MARKET VALUE	82,927				

16.071-1-9	97 CR 40			16.071-1-9		1- 38-14
White Trevor J	210 1 Family Res		Basic Star 41854	0	0	24,600
White Rebekah J	Massena 1 405801	5,700	COUNTY TAXABLE VALUE		71,500	
97 County Route 40	FRNT 100.00 DPTH 240.00	71,500	TOWN TAXABLE VALUE		71,500	
Massena, NY 13662	ACRES 0.54 BANK8888173		SCHOOL TAXABLE VALUE		46,900	
	EAST-0344365 NRTH-1779692		FD028 Norfolk Fire Dist		71,500	TO M
	DEED BOOK 2008 PG-4917		LT036 W Hatfield Rd Light		71,500	TO M
	FULL MARKET VALUE	87,195	WD031 W Hatfield Water Dis		.00	MT

16.071-1-10	101 CR 40			16.071-1-10		1-119-12
Reed Shawn	210 1 Family Res		Basic Star 41854	0	0	24,600
101 County Route 40	Massena 1 405801	6,700	COUNTY TAXABLE VALUE		67,200	
Massena, NY 13662	132x240x100x229	67,200	TOWN TAXABLE VALUE		67,200	
	FRNT 132.00 DPTH		SCHOOL TAXABLE VALUE		42,600	
	ACRES 0.62		FD028 Norfolk Fire Dist		67,200	TO M
	EAST-0344423 NRTH-1779781		LT036 W Hatfield Rd Light		67,200	TO M
	DEED BOOK 1999 PG-20044		WD031 W Hatfield Water Dis		.00	MT
	FULL MARKET VALUE	81,951				

STATE OF NEW YORK
COUNTY - St Lawrence
TOWN - Norfolk
SWIS - 406289

2 0 1 4 T E N T A T I V E A S S E S S M E N T R O L L
T A X A B L E SECTION OF THE ROLL - 1

PAGE 141
VALUATION DATE-JUL 01, 2013
TAXABLE STATUS DATE-MAR 01, 2014

TAX MAP NUMBER SEQUENCE
UNIFORM PERCENT OF VALUE IS 082.00
UNIFORM PERCENT OF VALUE IS 082.00

TAX MAP PARCEL NUMBER	PROPERTY LOCATION & CLASS	ASSESSMENT	EXEMPTION CODE	COUNTY	TOWN	SCHOOL
CURRENT OWNERS NAME	SCHOOL DISTRICT	LAND	TAX DESCRIPTION	TAXABLE VALUE		
CURRENT OWNERS ADDRESS	PARCEL SIZE/GRID COORD	TOTAL	SPECIAL DISTRICTS	ACCOUNT NO.		

16.071-1-11.1	67 CR 40			16.071-1-11.1	*****	
Lacourse Steve	484 1 use sm bld		COUNTY TAXABLE VALUE		1- 62- 7	
Lacourse Robin	Massena 1 405801	14,700	TOWN TAXABLE VALUE			
67 County Route 40	FRNT 222.00 DPTH 232.00	134,800	SCHOOL TAXABLE VALUE			
Massena, NY 13662-3490	ACRES 1.20		FD028 Norfolk Fire Dist		134,800 TO M	
	EAST-0343951 NRTH-1779064		LT036 W Hatfield Rd Light		134,800 TO M	
	DEED BOOK 1042 PG-00164		WD031 W Hatfield Water Dis		.00 MT	
	FULL MARKET VALUE	164,390				

16.071-1-11.2	Off Cr 40			16.071-1-11.2	*****	
LaPlante Denes	314 Rural vac<10		COUNTY TAXABLE VALUE		4,000	
LaPlante Deborah	Massena 1 405801	4,000	TOWN TAXABLE VALUE		4,000	
9740 State Highway 56	FRNT 572.00 DPTH	4,000	SCHOOL TAXABLE VALUE		4,000	
Massena, NY 13662	ACRES 8.00		FD028 Norfolk Fire Dist		4,000 TO M	
	EAST-0343745 NRTH-1779515		LT036 W Hatfield Rd Light		4,000 TO M	
	DEED BOOK 2013 PG-13341		WD031 W Hatfield Water Dis		.00 MT	
	FULL MARKET VALUE	4,878				

16.071-1-13	Off CR 40			16.071-1-13	*****	
Durgan William L	314 Rural vac<10		COUNTY TAXABLE VALUE		1,850	
Durgan Betty A	Massena 1 405801	1,850	TOWN TAXABLE VALUE		1,850	
89 County Route 40	Also see 2004-15859	1,850	SCHOOL TAXABLE VALUE		1,850	
Massena, NY 13662	90'X516'X10'X400'X40'X130		FD028 Norfolk Fire Dist		1,850 TO M	
	ACRES 0.50		LT036 W Hatfield Rd Light		1,850 TO M	
	EAST-0344182 NRTH-1779634		WD031 W Hatfield Water Dis		.00 MT	
	DEED BOOK 2008 PG-7733					
	FULL MARKET VALUE	2,256				

STATE OF NEW YORK
 COUNTY - St Lawrence
 TOWN - Norfolk
 SWIS - 406289

2 0 1 4 T E N T A T I V E A S S E S S M E N T R O L L
 T A X A B L E S E C T I O N O F T H E R O L L - 1
 M A P S E C T I O N - 016
 S U B - S E C T I O N - 071
 U N I F O R M P E R C E N T O F V A L U E I S 082.00

PAGE 142
 VALUATION DATE-JUL 01, 2013
 TAXABLE STATUS DATE-MAR 01, 2014
 RPS150/V04/L015
 CURRENT DATE 5/01/2014

*** S P E C I A L D I S T R I C T S U M M A R Y ***

CODE	DISTRICT NAME	TOTAL PARCELS	EXTENSION TYPE	EXTENSION VALUE	AD VALOREM VALUE	EXEMPT AMOUNT	TAXABLE VALUE
FD028	Norfolk Fire D	13	TOTAL M		733,950		733,950
LT036	W Hatfield Rd	12	TOTAL M		729,150		729,150
WD031	W Hatfield Wat	13	MOVTAX				

*** S C H O O L D I S T R I C T S U M M A R Y ***

CODE	DISTRICT NAME	TOTAL PARCELS	ASSESSED LAND	ASSESSED TOTAL	EXEMPT AMOUNT	TOTAL TAXABLE	STAR AMOUNT	STAR TAXABLE
405801	Massena 1	13	88,450	733,950		733,950	249,440	484,510
	S U B - T O T A L	13	88,450	733,950		733,950	249,440	484,510
	T O T A L	13	88,450	733,950		733,950	249,440	484,510

*** S Y S T E M C O D E S S U M M A R Y ***

NO SYSTEM EXEMPTIONS AT THIS LEVEL

*** E X E M P T I O N S U M M A R Y ***

CODE	DESCRIPTION	TOTAL PARCELS	COUNTY	TOWN	SCHOOL
41834	Enhanced S	1			52,640
41854	Basic Star	8			196,800
	T O T A L	9			249,440

STATE OF NEW YORK
COUNTY - St Lawrence
TOWN - Norfolk
SWIS - 406289

2 0 1 4 T E N T A T I V E A S S E S S M E N T R O L L
T A X A B L E SECTION OF THE ROLL - 1
M A P S E C T I O N - 016
S U B - S E C T I O N - 071
UNIFORM PERCENT OF VALUE IS 082.00

PAGE 143
VALUATION DATE-JUL 01, 2013
TAXABLE STATUS DATE-MAR 01, 2014
RPS150/V04/L015
CURRENT DATE 5/01/2014

*** G R A N D T O T A L S ***

ROLL SEC	DESCRIPTION	TOTAL PARCELS	ASSESSED LAND	ASSESSED TOTAL	TAXABLE COUNTY	TAXABLE TOWN	TAXABLE SCHOOL	STAR TAXABLE
1	TAXABLE	13	88,450	733,950	733,950	733,950	733,950	484,510

STATE OF NEW YORK
 COUNTY - St Lawrence
 TOWN - Norfolk
 SWIS - 406289

2 0 1 4 T E N T A T I V E A S S E S S M E N T R O L L
 T A X A B L E SECTION OF THE ROLL - 1

PAGE 144
 VALUATION DATE-JUL 01, 2013
 TAXABLE STATUS DATE-MAR 01, 2014

TAX MAP NUMBER SEQUENCE
 UNIFORM PERCENT OF VALUE IS 082.00
 UNIFORM PERCENT OF VALUE IS 082.00

TAX MAP PARCEL NUMBER	PROPERTY LOCATION & CLASS	ASSESSMENT	EXEMPTION CODE	COUNTY	TOWN	SCHOOL
CURRENT OWNERS NAME	SCHOOL DISTRICT	LAND	TAX DESCRIPTION	TAXABLE VALUE		
CURRENT OWNERS ADDRESS	PARCEL SIZE/GRID COORD	TOTAL	SPECIAL DISTRICTS	ACCOUNT NO.		
***** 16.073-1-1 *****						
16.073-1-1	Brouse Rd					1- 42-12.12
Greenwood Larry	314 Rural vac<10		COUNTY TAXABLE VALUE	4,000		
Greenwood Karen	Norwood-Norfolk 406201	4,000	TOWN TAXABLE VALUE	4,000		
279 Brouse Rd	FRNT 200.00 DPTH 200.00	4,000	SCHOOL TAXABLE VALUE	4,000		
Massena, NY 13662	EAST-0348705 NRTH-1778046		AG002 Ag Dist #2	.00 MT		
	DEED BOOK 2003 PG-19610		FD028 Norfolk Fire Dist	4,000 TO M		
	FULL MARKET VALUE	4,878				
***** 16.073-1-2 *****						
16.073-1-2	279 Brouse Rd					1- 42-12.3
Greenwood Larry	210 1 Family Res		Basic Star 41854	0	0	24,600
Greenwood Karen	Norwood-Norfolk 406201	6,200	COUNTY TAXABLE VALUE	71,600		
279 Brouse Rd	FRNT 100.00 DPTH 148.00	71,600	TOWN TAXABLE VALUE	71,600		
Massena, NY 13662	ACRES 0.46		SCHOOL TAXABLE VALUE	47,000		
	EAST-0348764 NRTH-1778173		AG002 Ag Dist #2	.00 MT		
	DEED BOOK 2003 PG-19610		FD028 Norfolk Fire Dist	71,600 TO M		
	FULL MARKET VALUE	87,317				
***** 16.073-1-3 *****						
16.073-1-3	285 Brouse Rd					1- 42-12.5
Tucker Dale L	210 1 Family Res		Vet - Comb 41132	0	16,400	0
Tucker Nancy J	Norwood-Norfolk 406201	9,100	Vet - Comb 41133	0	0	12,300
285 Brouse Rd	FRNT 200.00 DPTH 165.00	101,600	Basic Star 41854	0	0	24,600
Massena, NY 13662	EAST-0348828 NRTH-1778311		COUNTY TAXABLE VALUE	85,200		
	DEED BOOK 1998 PG-15434		TOWN TAXABLE VALUE	89,300		
	FULL MARKET VALUE	123,902	SCHOOL TAXABLE VALUE	77,000		
			AG002 Ag Dist #2	.00 MT		
			FD028 Norfolk Fire Dist	101,600 TO M		
***** 16.073-1-4 *****						
16.073-1-4	293 Brouse Rd					1- 42-12.11
Wills James Homer III	210 1 Family Res		Basic Star 41854	0	0	24,600
293 Brouse Rd	Norwood-Norfolk 406201	12,900	COUNTY TAXABLE VALUE	41,200		
Massena, NY 13662	Also 1090/777	41,200	TOWN TAXABLE VALUE	41,200		
	ACRES 4.30 BANK8888830		SCHOOL TAXABLE VALUE	16,600		
	EAST-0348682 NRTH-1778320		AG002 Ag Dist #2	.00 MT		
	DEED BOOK 1066 PG-60		FD028 Norfolk Fire Dist	41,200 TO M		
	FULL MARKET VALUE	50,244				
***** 16.073-1-5 *****						
16.073-1-5	298 Brouse Rd					1- 95-14
Thompson Harold D Jr	210 1 Family Res		Vet - Comb 41132	0	16,400	0
298 Brouse Rd	Norwood-Norfolk 406201	8,900	Vet - Comb 41133	0	0	12,300
Massena, NY 13662	FRNT 268.00 DPTH 257.00	69,200	Vet - Disa 41142	0	27,680	0
	ACRES 1.10 BANK8888209		Vet - Disa 41143	0	0	24,600
	EAST-0349181 NRTH-1778424		Enhanced S 41834	0	0	52,640
	DEED BOOK 2012 PG-12835		COUNTY TAXABLE VALUE	25,120		
	FULL MARKET VALUE	84,390	TOWN TAXABLE VALUE	32,300		
			SCHOOL TAXABLE VALUE	16,560		
			AG002 Ag Dist #2	.00 MT		
			FD028 Norfolk Fire Dist	69,200 TO M		

STATE OF NEW YORK
COUNTY - St Lawrence
TOWN - Norfolk
SWIS - 406289

2 0 1 4 T E N T A T I V E A S S E S S M E N T R O L L

T A X A B L E SECTION OF THE ROLL - 1

VALUATION DATE-JUL 01, 2013

TAXABLE STATUS DATE-MAR 01, 2014

TAX MAP NUMBER SEQUENCE
UNIFORM PERCENT OF VALUE IS 082.00
UNIFORM PERCENT OF VALUE IS 082.00

TAX MAP PARCEL NUMBER	PROPERTY LOCATION & CLASS	ASSESSMENT	EXEMPTION CODE	COUNTY	TOWN	SCHOOL
CURRENT OWNERS NAME	SCHOOL DISTRICT	LAND	TAX DESCRIPTION	TAXABLE VALUE		
CURRENT OWNERS ADDRESS	PARCEL SIZE/GRID COORD	TOTAL	SPECIAL DISTRICTS	ACCOUNT NO.		

16.073-1-6.1	286 Brouse Rd			16.073-1-6.1		*****
Garlough Charles II	210 1 Family Res		Basic Star 41854	0	0	1- 44- 4.1
286 Brouse Rd	Norwood-Norfolk 406201	8,500	COUNTY TAXABLE VALUE		71,000	24,600
Massena, NY 13662	80x250x85wfx265	71,000	TOWN TAXABLE VALUE		71,000	
	FRNT 160.00 DPTH 268.00		SCHOOL TAXABLE VALUE		46,400	
	ACRES 1.00		AG002 Ag Dist #2		.00 MT	
	EAST-0349096 NRTH-1778308		FD028 Norfolk Fire Dist		71,000 TO M	
	DEED BOOK 2005 PG-4262					
	FULL MARKET VALUE	86,585				

16.073-1-7.1	284 Brouse Rd			16.073-1-7.1		*****
Lashomb Melody L	210 1 Family Res		Basic Star 41854	0	0	1- 28- 1
284 Brouse Rd	Norwood-Norfolk 406201	4,800	COUNTY TAXABLE VALUE		24,500	24,500
Massena, NY 13662	See 2007-20970 agreement	24,500	TOWN TAXABLE VALUE		24,500	
	FRNT 80.00 DPTH 291.00		SCHOOL TAXABLE VALUE		0	
	ACRES 0.55		AG002 Ag Dist #2		.00 MT	
	EAST-0349095 NRTH-1778185		FD028 Norfolk Fire Dist		24,500 TO M	
	DEED BOOK 2007 PG-20970					
	FULL MARKET VALUE	29,878				

16.073-1-8	280 Brouse Rd			16.073-1-8		*****
Daggett Keith	210 1 Family Res		Enhanced S 41834	0	0	0 47,300
Daggett Jeannine Y	Norwood-Norfolk 406201	4,400	COUNTY TAXABLE VALUE		47,300	
280 Brouse Rd	60x320x64x340	47,300	TOWN TAXABLE VALUE		47,300	
Massena, NY 13662	FRNT 110.00 DPTH 340.00		SCHOOL TAXABLE VALUE		0	
	EAST-0349061 NRTH-1778120		AG002 Ag Dist #2		.00 MT	
	DEED BOOK 2008 PG-10645		FD028 Norfolk Fire Dist		47,300 TO M	
	FULL MARKET VALUE	57,683				

16.073-1-9	270 Brouse Rd			16.073-1-9		*****
Furnace Charles C (LU)	210 1 Family Res		Vet - Wart 41122	0	9,840	0 0
Furnace June (LU)	Norwood-Norfolk 406201	10,700	Vet - Wart 41123	0	0	7,380 0
270 Brouse Rd	Also 603/97 & 839/53	66,600	Enhanced S 41834	0	0	0 52,640
Massena, NY 13662	Ranch 200X360x200x351		COUNTY TAXABLE VALUE		56,760	
	FRNT 200.00 DPTH		TOWN TAXABLE VALUE		59,220	
	ACRES 1.60		SCHOOL TAXABLE VALUE		13,960	
	EAST-0348979 NRTH-1777973		AG002 Ag Dist #2		.00 MT	
	DEED BOOK 2005 PG-15648		FD028 Norfolk Fire Dist		66,600 TO M	
	FULL MARKET VALUE	81,220				

STATE OF NEW YORK
 COUNTY - St Lawrence
 TOWN - Norfolk
 SWIS - 406289

2 0 1 4 T E N T A T I V E A S S E S S M E N T R O L L
 T A X A B L E SECTION OF THE ROLL - 1

PAGE 146
 VALUATION DATE-JUL 01, 2013
 TAXABLE STATUS DATE-MAR 01, 2014

TAX MAP NUMBER SEQUENCE
 UNIFORM PERCENT OF VALUE IS 082.00
 UNIFORM PERCENT OF VALUE IS 082.00

TAX MAP PARCEL NUMBER	PROPERTY LOCATION & CLASS	ASSESSMENT	EXEMPTION CODE	COUNTY	TOWN	SCHOOL
CURRENT OWNERS NAME	SCHOOL DISTRICT	LAND	TAX DESCRIPTION	TAXABLE VALUE		
CURRENT OWNERS ADDRESS	PARCEL SIZE/GRID COORD	TOTAL	SPECIAL DISTRICTS			ACCOUNT NO.
***** 16.073-2-1 *****						
305 Brouse Rd						
16.073-2-1	210 1 Family Res		Vet - Comb 41132	0	16,400	0
Stanton Lindon J	Norwood-Norfolk 406201	14,000	Vet - Comb 41133	0	0	12,300
Stanton Judy A	FRNT 524.00 DPTH	111,000	Enhanced S 41834	0	0	52,640
305 Brouse Rd	ACRES 5.20		COUNTY TAXABLE VALUE		94,600	
Massena, NY 13662	EAST-0349337 NRTH-1779195		TOWN TAXABLE VALUE		98,700	
	DEED BOOK 2004 PG-4478		SCHOOL TAXABLE VALUE		58,360	
	FULL MARKET VALUE	135,366	AG002 Ag Dist #2		.00 MT	
			FD028 Norfolk Fire Dist		111,000 TO M	
***** 16.073-2-2 *****						
325 Brouse Rd						1- 78- 2
16.073-2-2	210 1 Family Res		Basic Star 41854	0	0	24,600
McNulty Jessie E (Estate)	Norwood-Norfolk 406201	5,700	COUNTY TAXABLE VALUE		25,600	
Attn: Leone Prashaw	Old Style	25,600	TOWN TAXABLE VALUE		25,600	
325 Brouse Rd	FRNT 150.00 DPTH 109.00		SCHOOL TAXABLE VALUE		1,000	
Massena, NY 13662	ACRES 0.37		AG002 Ag Dist #2		.00 MT	
	EAST-0349616 NRTH-1779123		FD028 Norfolk Fire Dist		25,600 TO M	
	DEED BOOK 939 PG-655					
	FULL MARKET VALUE	31,220				
***** 16.073-3-1 *****						
40 Haig Rd						1- 50- 1
16.073-3-1	210 1 Family Res		Basic Star 41854	0	0	24,600
Haig Alice	Norwood-Norfolk 406201	5,400	COUNTY TAXABLE VALUE		78,700	
40 Haig Rd	Split W/1980 14X60 Trlr	78,700	TOWN TAXABLE VALUE		78,700	
Massena, NY 13662	150x100x150x130 1Ar		SCHOOL TAXABLE VALUE		54,100	
	FRNT 200.00 DPTH 175.00		AG002 Ag Dist #2		.00 MT	
	EAST-0348789 NRTH-1779632		FD028 Norfolk Fire Dist		78,700 TO M	
	DEED BOOK 00795 PG-00572					
	FULL MARKET VALUE	95,976				
***** 16.073-3-2 *****						
34 Haig Rd						
16.073-3-2	270 Mfg housing		Basic Star 41854	0	0	24,600
Compeau Thomas J	Norwood-Norfolk 406201	6,800	COUNTY TAXABLE VALUE		46,000	
Compeau Lori A	134'x176'x172'x234'	46,000	TOWN TAXABLE VALUE		46,000	
34 Haig Rd	FRNT 54.00 DPTH 134.00		SCHOOL TAXABLE VALUE		21,400	
Massena, NY 13662	EAST-0349053 NRTH-1779567		AG002 Ag Dist #2		.00 MT	
	DEED BOOK 2009 PG-5907		FD028 Norfolk Fire Dist		46,000 TO M	
	FULL MARKET VALUE	56,098				
***** 16.073-4-1 *****						
357 Brouse Rd						
16.073-4-1	210 1 Family Res		Basic Star 41854	0	0	24,600
Brooks Andrew P	Norwood-Norfolk 406201	7,100	COUNTY TAXABLE VALUE		125,000	
357 Brouse Rd	ACRES 0.90	125,000	TOWN TAXABLE VALUE		125,000	
Massena, NY 13662	EAST-0350231 NRTH-1779514		SCHOOL TAXABLE VALUE		100,400	
	DEED BOOK 2003 PG-6605		AG002 Ag Dist #2		.00 MT	
	FULL MARKET VALUE	152,439	FD028 Norfolk Fire Dist		125,000 TO M	

STATE OF NEW YORK
 COUNTY - St Lawrence
 TOWN - Norfolk
 SWIS - 406289

2 0 1 4 T E N T A T I V E A S S E S S M E N T R O L L
 T A X A B L E S E C T I O N O F T H E R O L L - 1
 M A P S E C T I O N - 016
 S U B - S E C T I O N - 073
 U N I F O R M P E R C E N T O F V A L U E I S 082.00

PAGE 148
 VALUATION DATE-JUL 01, 2013
 TAXABLE STATUS DATE-MAR 01, 2014
 RPS150/V04/L015
 CURRENT DATE 5/01/2014

*** S P E C I A L D I S T R I C T S U M M A R Y ***

CODE	DISTRICT NAME	TOTAL PARCELS	EXTENSION TYPE	EXTENSION VALUE	AD VALOREM VALUE	EXEMPT AMOUNT	TAXABLE VALUE
AG002	Ag Dist #2	15	MOVTAX				
FD028	Norfolk Fire D	15	TOTAL M		926,200		926,200

*** S C H O O L D I S T R I C T S U M M A R Y ***

CODE	DISTRICT NAME	TOTAL PARCELS	ASSESSED LAND	ASSESSED TOTAL	EXEMPT AMOUNT	TOTAL TAXABLE	STAR AMOUNT	STAR TAXABLE
406201	Norwood-Norfolk	15	112,800	926,200		926,200	426,520	499,680
	S U B - T O T A L	15	112,800	926,200		926,200	426,520	499,680
	T O T A L	15	112,800	926,200		926,200	426,520	499,680

*** S Y S T E M C O D E S S U M M A R Y ***

NO SYSTEM EXEMPTIONS AT THIS LEVEL

*** E X E M P T I O N S U M M A R Y ***

CODE	DESCRIPTION	TOTAL PARCELS	COUNTY	TOWN	SCHOOL
41122	Vet - Wart	1	9,840		
41123	Vet - Wart	1		7,380	
41132	Vet - Comb	3	49,200		
41133	Vet - Comb	3		36,900	
41142	Vet - Disa	1	27,680		
41143	Vet - Disa	1		24,600	
41834	Enhanced S	4			205,220
41854	Basic Star	9			221,300
	T O T A L	23	86,720	68,880	426,520

STATE OF NEW YORK
COUNTY - St Lawrence
TOWN - Norfolk
SWIS - 406289

2 0 1 4 T E N T A T I V E A S S E S S M E N T R O L L
T A X A B L E SECTION OF THE ROLL - 1
M A P S E C T I O N - 016
S U B - S E C T I O N - 073
UNIFORM PERCENT OF VALUE IS 082.00

PAGE 149
VALUATION DATE-JUL 01, 2013
TAXABLE STATUS DATE-MAR 01, 2014
RPS150/V04/L015
CURRENT DATE 5/01/2014

*** G R A N D T O T A L S ***

ROLL SEC	DESCRIPTION	TOTAL PARCELS	ASSESSED LAND	ASSESSED TOTAL	TAXABLE COUNTY	TAXABLE TOWN	TAXABLE SCHOOL	STAR TAXABLE
1	TAXABLE	15	112,800	926,200	839,480	857,320	926,200	499,680

STATE OF NEW YORK
COUNTY - St Lawrence
TOWN - Norfolk
SWIS - 406289

2 0 1 4 T E N T A T I V E A S S E S S M E N T R O L L
T A X A B L E SECTION OF THE ROLL - 1

PAGE 150
VALUATION DATE-JUL 01, 2013
TAXABLE STATUS DATE-MAR 01, 2014

TAX MAP NUMBER SEQUENCE
UNIFORM PERCENT OF VALUE IS 082.00
UNIFORM PERCENT OF VALUE IS 082.00

TAX MAP PARCEL NUMBER	PROPERTY LOCATION & CLASS	ASSESSMENT	EXEMPTION CODE	COUNTY	TOWN	SCHOOL
CURRENT OWNERS NAME	SCHOOL DISTRICT	LAND	TAX DESCRIPTION	TAXABLE VALUE		ACCOUNT NO.
CURRENT OWNERS ADDRESS	PARCEL SIZE/GRID COORD	TOTAL	SPECIAL DISTRICTS			
***** 16.076-1-1 *****						
1816 SH 420						1-122-11
16.076-1-1	210 1 Family Res		Vet - Comb 41132	0	16,400	0
Burnham Fay F	Massena 1 405801	8,000	Vet - Comb 41133	0	0	12,300
Burnham Loretta	Also 1038/218	70,700	Enhanced S 41834	0	0	0
1816 State Highway 420	FRNT 200.00 DPTH 200.00		COUNTY TAXABLE VALUE		54,300	52,640
Massena, NY 13662	EAST-0359318 NRTH-1778935		TOWN TAXABLE VALUE		58,400	
	DEED BOOK 983 PG-01110		SCHOOL TAXABLE VALUE		18,060	
	FULL MARKET VALUE	86,220	FD028 Norfolk Fire Dist		70,700 TO M	
***** 16.076-1-2 *****						
16.076-1-2	SH 420					
Gayeskie Andrew	311 Res vac land		COUNTY TAXABLE VALUE		3,400	
3 Green Dr	Massena 1 405801	3,400	TOWN TAXABLE VALUE		3,400	
Massena, NY 13662	FRNT 100.00 DPTH 200.00	3,400	SCHOOL TAXABLE VALUE		3,400	
	EAST-0359408 NRTH-1778778		FD028 Norfolk Fire Dist		3,400 TO M	
	DEED BOOK 2011 PG-16149					
	FULL MARKET VALUE	4,146				
***** 16.076-1-3 *****						
1804 SH 420						1- 86- 1
16.076-1-3	449 Other Storag		COUNTY TAXABLE VALUE		57,000	
Gayeskie Andrew	Massena 1 405801	5,800	TOWN TAXABLE VALUE		57,000	
3 Green Dr	FRNT 100.00 DPTH 300.00	57,000	SCHOOL TAXABLE VALUE		57,000	
Massena, NY 13662	ACRES 0.68		FD028 Norfolk Fire Dist		57,000 TO M	
	EAST-0359469 NRTH-1778699					
	DEED BOOK 2011 PG-16149					
	FULL MARKET VALUE	69,512				
***** 16.076-1-4 *****						
1798 SH 420						1- 86- 2
16.076-1-4	210 1 Family Res		Vet - Wart 41122	0	9,840	0
Oakes Ann May (LU)	Massena 1 405801	5,600	Vet - Wart 41123	0	0	7,380
1798 State Highway 420	FRNT 100.00 DPTH 200.00	77,900	Enhanced S 41834	0	0	0
Massena, NY 13662	EAST-0359512 NRTH-1778606		COUNTY TAXABLE VALUE		68,060	52,640
	DEED BOOK 2012 PG-2006		TOWN TAXABLE VALUE		70,520	
	FULL MARKET VALUE	95,000	SCHOOL TAXABLE VALUE		25,260	
			FD028 Norfolk Fire Dist		77,900 TO M	
***** 16.076-1-6.1 *****						
1792 SH 420						1- 85-15
16.076-1-6.1	210 1 Family Res		Enhanced S 41834	0	0	0
Oakes Barbara	Massena 1 405801	5,600	COUNTY TAXABLE VALUE		79,000	52,640
1792 State Highway 420	FRNT 200.00 DPTH 200.00	79,000	TOWN TAXABLE VALUE		79,000	
Massena, NY 13662	EAST-0359644 NRTH-1778491		SCHOOL TAXABLE VALUE		26,360	
	DEED BOOK 807 PG-00337		FD028 Norfolk Fire Dist		79,000 TO M	
	FULL MARKET VALUE	96,341				

STATE OF NEW YORK
 COUNTY - St Lawrence
 TOWN - Norfolk
 SWIS - 406289

2 0 1 4 T E N T A T I V E A S S E S S M E N T R O L L

T A X A B L E SECTION OF THE ROLL - 1

VALUATION DATE-JUL 01, 2013

TAXABLE STATUS DATE-MAR 01, 2014

TAX MAP NUMBER SEQUENCE
 UNIFORM PERCENT OF VALUE IS 082.00
 UNIFORM PERCENT OF VALUE IS 082.00

TAX MAP PARCEL NUMBER	PROPERTY LOCATION & CLASS	ASSESSMENT	EXEMPTION CODE	COUNTY	TOWN	SCHOOL
CURRENT OWNERS NAME	SCHOOL DISTRICT	LAND	TAX DESCRIPTION	TAXABLE VALUE		ACCOUNT NO.
CURRENT OWNERS ADDRESS	PARCEL SIZE/GRID COORD	TOTAL	SPECIAL DISTRICTS			

16.076-1-8	SH 420 311 Res vac land		COUNTY TAXABLE VALUE	3,400		1- 97- 2
Dailey Timothy M	Massena 1 405801	3,400	TOWN TAXABLE VALUE	3,400		
Dailey Jennifer K	FRNT 100.00 DPTH 200.00	3,400	SCHOOL TAXABLE VALUE	3,400		
169 Baron Circle	EAST-0359742 NRTH-1778252		FD028 Norfolk Fire Dist	3,400 TO M		
Youngsville, NC 27596	DEED BOOK 2004 PG-1167					
	FULL MARKET VALUE	4,146				

16.076-1-9	SH 420 311 Res vac land		COUNTY TAXABLE VALUE	9,700		
Chominski Christopher	Norwood-Norfolk 406201	9,700	TOWN TAXABLE VALUE	9,700		
10009 Villagio Gardens Ln Unit	FRNT 200.00 DPTH 200.00	9,700	SCHOOL TAXABLE VALUE	9,700		
Esterro, FL 33928-2745	EAST-0359838 NRTH-1778128		FD028 Norfolk Fire Dist	9,700 TO M		
	DEED BOOK 2009 PG-4964					
	FULL MARKET VALUE	11,829				

16.076-1-10	1766 SH 420 210 1 Family Res		Vet Eligib 41101	0	35,786	35,786 0
Beeson Mary (LU)	Massena 1 405801	5,600	Enhanced S 41834	0	0	0 52,640
1766 State Highway 420	FRNT 100.00 DPTH 200.00	61,700	COUNTY TAXABLE VALUE	25,914		
Massena, NY 13662	ACRES 0.45		TOWN TAXABLE VALUE	25,914		
	EAST-0359914 NRTH-1777998		SCHOOL TAXABLE VALUE	9,060		
	DEED BOOK 1057 PG-741		FD028 Norfolk Fire Dist	61,700 TO M		
	FULL MARKET VALUE	75,244				

16.076-1-11	SH 420 311 Res vac land		COUNTY TAXABLE VALUE	3,400		1- 12- 9
Beeson Mary (LU)	Massena 1 405801	3,400	TOWN TAXABLE VALUE	3,400		
1766 State Highway 420	Life Use To Mary Beeson	3,400	SCHOOL TAXABLE VALUE	3,400		
Massena, NY 13662	Sold To Randy Beeson.		FD028 Norfolk Fire Dist	3,400 TO M		
	Vacant Land					
	FRNT 100.00 DPTH 200.00					
	ACRES 0.45					
	EAST-0359969 NRTH-1777915					
	DEED BOOK 1057 PG-741					
	FULL MARKET VALUE	4,146				

16.076-1-12	1773 SH 420 210 1 Family Res		Vet - Comb 41132	0	16,400	0 0
Lamay Stanley	Massena 1 405801	8,000	Vet - Comb 41133	0	0	12,300 0
Lamay Sandra	FRNT 200.00 DPTH 200.00	68,400	Enhanced S 41834	0	0	0 52,640
1773 State Highway 420	EAST-0359676 NRTH-1777905		COUNTY TAXABLE VALUE	52,000		
Massena, NY 13662	DEED BOOK 946 PG-00325		TOWN TAXABLE VALUE	56,100		
	FULL MARKET VALUE	83,415	SCHOOL TAXABLE VALUE	15,760		
			FD028 Norfolk Fire Dist	68,400 TO M		

STATE OF NEW YORK
 COUNTY - St Lawrence
 TOWN - Norfolk
 SWIS - 406289

2 0 1 4 T E N T A T I V E A S S E S S M E N T R O L L

T A X A B L E SECTION OF THE ROLL - 1

VALUATION DATE-JUL 01, 2013

TAXABLE STATUS DATE-MAR 01, 2014

TAX MAP NUMBER SEQUENCE
 UNIFORM PERCENT OF VALUE IS 082.00
 UNIFORM PERCENT OF VALUE IS 082.00

TAX MAP PARCEL NUMBER	PROPERTY LOCATION & CLASS	ASSESSMENT	EXEMPTION CODE	COUNTY	TOWN	SCHOOL
CURRENT OWNERS NAME	SCHOOL DISTRICT	LAND	TAX DESCRIPTION	TAXABLE VALUE		ACCOUNT NO.
CURRENT OWNERS ADDRESS	PARCEL SIZE/GRID COORD	TOTAL	SPECIAL DISTRICTS			

16.076-1-13	1781 SH 420			16.076-1-13		1- 79- 1
Melvin Melvin (LC)	270 Mfg housing		COUNTY TAXABLE VALUE	9,000		
Dodge Penny (LC)	Massena 1 405801	8,000	TOWN TAXABLE VALUE	9,000		
1781 State Highway 420	FRNT 200.00 DPTH 200.00	9,000	SCHOOL TAXABLE VALUE	9,000		
Massena, NY 13662	EAST-0359569 NRTH-1778078		FD028 Norfolk Fire Dist	9,000 TO M		
	DEED BOOK 2006 PG-15254					
	FULL MARKET VALUE	10,976				

16.076-1-14	1793 SH 420			16.076-1-14		
Oakes Richard N	311 Res vac land		COUNTY TAXABLE VALUE	3,500		
1792 State Highway 420	Massena 1 405801	3,500	TOWN TAXABLE VALUE	3,500		
Massena, NY 13662	FRNT 200.00 DPTH 200.00	3,500	SCHOOL TAXABLE VALUE	3,500		
	EAST-0359455 NRTH-1778244		FD028 Norfolk Fire Dist	3,500 TO M		
	DEED BOOK 962 PG-00423					
	FULL MARKET VALUE	4,268				

16.076-1-15	SH 420			16.076-1-15		1- 40- 2
Fetterly Robert B (LU)	311 Res vac land		COUNTY TAXABLE VALUE	3,400		
Fetterly Diana L (LU)	Massena 1 405801	3,400	TOWN TAXABLE VALUE	3,400		
1801 State Highway 420	FRNT 100.00 DPTH 200.00	3,400	SCHOOL TAXABLE VALUE	3,400		
Massena, NY 13662	EAST-0359350 NRTH-1778371		FD028 Norfolk Fire Dist	3,400 TO M		
	DEED BOOK 2005 PG-15664					
	FULL MARKET VALUE	4,146				

16.076-1-16	1801 SH 420			16.076-1-16		1- 40- 1
Fetterly Robert B (LU)	210 1 Family Res		Vet - Wart 41122	0	9,840	0
Fetterly Diana L (LU)	Massena 1 405801	5,600	Vet - Wart 41123	0	0	7,380
1801 State Highway 420	FRNT 100.00 DPTH 200.00	75,200	Enhanced S 41834	0	0	0
Massena, NY 13662	EAST-0359280 NRTH-1778462		COUNTY TAXABLE VALUE	65,360		
	DEED BOOK 2005 PG-15394		TOWN TAXABLE VALUE	67,820		
	FULL MARKET VALUE	91,707	SCHOOL TAXABLE VALUE	22,560		
			FD028 Norfolk Fire Dist	75,200 TO M		

16.076-1-17	1811 SH 420			16.076-1-17		1- 26- 7
Sequin Rick W	210 1 Family Res		COUNTY TAXABLE VALUE	45,000		
1378 State Highway 11C	Massena 1 405801	5,800	TOWN TAXABLE VALUE	45,000		
Brasher Falls, NY 13613	FRNT 200.00 DPTH 200.00	45,000	SCHOOL TAXABLE VALUE	45,000		
	EAST-0359195 NRTH-1778584		FD028 Norfolk Fire Dist	45,000 TO M		
	DEED BOOK 2005 PG-17957					
	FULL MARKET VALUE	54,878				

16.076-1-18	1813 SH 420			16.076-1-18		1- 26- 6
Rouselle Vern	312 Vac w/imprv		COUNTY TAXABLE VALUE	11,200		
197 E Panther Creek Rd	Massena 1 405801	6,200	TOWN TAXABLE VALUE	11,200		
Troutman, NC 28166-7734	FRNT 100.00 DPTH 200.00	11,200	SCHOOL TAXABLE VALUE	11,200		
	EAST-0359116 NRTH-1778703		FD028 Norfolk Fire Dist	11,200 TO M		
	DEED BOOK 2001 PG-1221					
	FULL MARKET VALUE	13,659				

STATE OF NEW YORK
 COUNTY - St Lawrence
 TOWN - Norfolk
 SWIS - 406289

2 0 1 4 T E N T A T I V E A S S E S S M E N T R O L L
 T A X A B L E SECTION OF THE ROLL - 1

PAGE 153
 VALUATION DATE-JUL 01, 2013
 TAXABLE STATUS DATE-MAR 01, 2014

TAX MAP NUMBER SEQUENCE
 UNIFORM PERCENT OF VALUE IS 082.00
 UNIFORM PERCENT OF VALUE IS 082.00

TAX MAP PARCEL NUMBER	PROPERTY LOCATION & CLASS	ASSESSMENT	EXEMPTION CODE-----	COUNTY-----	TOWN-----	SCHOOL
CURRENT OWNERS NAME	SCHOOL DISTRICT	LAND	TAX DESCRIPTION	TAXABLE VALUE		
CURRENT OWNERS ADDRESS	PARCEL SIZE/GRID COORD	TOTAL	SPECIAL DISTRICTS	ACCOUNT NO.		
***** 16.076-1-19 *****						
16.076-1-19	1817 SH 420					
Ashley Franklin	270 Mfg housing		Basic Star 41854	0	0	0 15,600
Ashley Helen	Massena 1 405801	5,600	COUNTY TAXABLE VALUE		15,600	
PO Box 745	14x76 1980 Trlr W/	15,600	TOWN TAXABLE VALUE		15,600	
Massena, NY 13662	FRNT 100.00 DPTH 200.00		SCHOOL TAXABLE VALUE		0	
	ACRES 0.46		FD028 Norfolk Fire Dist		15,600 TO M	
	EAST-0359065 NRTH-1778788					
	DEED BOOK 1059 PG-529					
	FULL MARKET VALUE	19,024				

STATE OF NEW YORK
 COUNTY - St Lawrence
 TOWN - Norfolk
 SWIS - 406289

2 0 1 4 T E N T A T I V E A S S E S S M E N T R O L L
 T A X A B L E SECTION OF THE ROLL - 1
 M A P S E C T I O N - 016
 S U B - S E C T I O N - 076
 UNIFORM PERCENT OF VALUE IS 082.00

PAGE 154
 VALUATION DATE-JUL 01, 2013
 TAXABLE STATUS DATE-MAR 01, 2014
 RPS150/V04/L015
 CURRENT DATE 5/01/2014

*** S P E C I A L D I S T R I C T S U M M A R Y ***

CODE	DISTRICT NAME	TOTAL PARCELS	EXTENSION TYPE	EXTENSION VALUE	AD VALOREM VALUE	EXEMPT AMOUNT	TAXABLE VALUE
FD028	Norfolk Fire D	17	TOTAL M		597,500		597,500

*** S C H O O L D I S T R I C T S U M M A R Y ***

CODE	DISTRICT NAME	TOTAL PARCELS	ASSESSED LAND	ASSESSED TOTAL	EXEMPT AMOUNT	TOTAL TAXABLE	STAR AMOUNT	STAR TAXABLE
405801	Massena 1	16	86,900	587,800		587,800	331,440	256,360
406201	Norwood-Norfolk	1	9,700	9,700		9,700		9,700
	S U B - T O T A L	17	96,600	597,500		597,500	331,440	266,060
	T O T A L	17	96,600	597,500		597,500	331,440	266,060

*** S Y S T E M C O D E S S U M M A R Y ***

NO SYSTEM EXEMPTIONS AT THIS LEVEL

*** E X E M P T I O N S U M M A R Y ***

CODE	DESCRIPTION	TOTAL PARCELS	COUNTY	TOWN	SCHOOL
41101	Vet Eligib	1	35,786	35,786	
41122	Vet - Wart	2	19,680		
41123	Vet - Wart	2		14,760	
41132	Vet - Comb	2	32,800		
41133	Vet - Comb	2		24,600	
41834	Enhanced S	6			315,840
41854	Basic Star	1			15,600
	T O T A L	16	88,266	75,146	331,440

STATE OF NEW YORK
COUNTY - St Lawrence
TOWN - Norfolk
SWIS - 406289

2 0 1 4 T E N T A T I V E A S S E S S M E N T R O L L
T A X A B L E SECTION OF THE ROLL - 1
M A P S E C T I O N - 016
S U B - S E C T I O N - 076
UNIFORM PERCENT OF VALUE IS 082.00

PAGE 155
VALUATION DATE-JUL 01, 2013
TAXABLE STATUS DATE-MAR 01, 2014
RPS150/V04/L015
CURRENT DATE 5/01/2014

*** G R A N D T O T A L S ***

ROLL SEC	DESCRIPTION	TOTAL PARCELS	ASSESSED LAND	ASSESSED TOTAL	TAXABLE COUNTY	TAXABLE TOWN	TAXABLE SCHOOL	STAR TAXABLE
1	TAXABLE	17	96,600	597,500	509,234	522,354	597,500	266,060

STATE OF NEW YORK
COUNTY - St Lawrence
TOWN - Norfolk
SWIS - 406289

2 0 1 4 T E N T A T I V E A S S E S S M E N T R O L L
T A X A B L E SECTION OF THE ROLL - 1

PAGE 156
VALUATION DATE-JUL 01, 2013
TAXABLE STATUS DATE-MAR 01, 2014

TAX MAP NUMBER SEQUENCE
UNIFORM PERCENT OF VALUE IS 082.00
UNIFORM PERCENT OF VALUE IS 082.00

TAX MAP PARCEL NUMBER	PROPERTY LOCATION & CLASS	ASSESSMENT	EXEMPTION CODE	COUNTY	TOWN	SCHOOL
CURRENT OWNERS NAME	SCHOOL DISTRICT	LAND	TAX DESCRIPTION	TAXABLE VALUE		
CURRENT OWNERS ADDRESS	PARCEL SIZE/GRID COORD	TOTAL	SPECIAL DISTRICTS	ACCOUNT NO.		

16.081-1-1	Brouse Rd 314 Rural vac<10		COUNTY TAXABLE VALUE	3,500		
Wanzer William	Norwood-Norfolk 406201	3,500	TOWN TAXABLE VALUE	3,500		
Wanzer Abigail	FRNT 100.00 DPTH	3,500	SCHOOL TAXABLE VALUE	3,500		
181 Brouse Rd	ACRES 1.90		AG002 Ag Dist #2	.00	MT	
Norfolk, NY 13667	EAST-0348622 NRTH-1776255		FD028 Norfolk Fire Dist	3,500	TO	M
	DEED BOOK 1049 PG-594					
	FULL MARKET VALUE	4,268				

16.081-2-1	249 Brouse Rd 210 1 Family Res		Basic Star 41854	0	0	24,600
Furnace Lynn C	Norwood-Norfolk 406201	10,900	COUNTY TAXABLE VALUE	127,700		
Furnace Lisa M	FRNT 414.00 DPTH	127,700	TOWN TAXABLE VALUE	127,700		
249 Brouse Rd	ACRES 1.60		SCHOOL TAXABLE VALUE	103,100		
Norfolk, NY 13667	EAST-0348451 NRTH-1777449		AG002 Ag Dist #2	.00	MT	
	DEED BOOK 1082 PG-450		FD028 Norfolk Fire Dist	127,700	TO	M
	FULL MARKET VALUE	155,732				

16.081-2-2	267 Brouse Rd 210 1 Family Res		Basic Star 41854	0	0	1-117-13
Mitchell Randy L	Norwood-Norfolk 406201	12,200	COUNTY TAXABLE VALUE	69,000		24,600
Mitchell Jacqueline A	Ranch	69,000	TOWN TAXABLE VALUE	69,000		
267 Brouse Rd	FRNT 384.00 DPTH 340.00		SCHOOL TAXABLE VALUE	44,400		
Massena, NY 13662	ACRES 2.50 BANK8888209		AG002 Ag Dist #2	.00	MT	
	EAST-0348509 NRTH-1777839		FD028 Norfolk Fire Dist	69,000	TO	M
	DEED BOOK 1090 PG-782					
	FULL MARKET VALUE	84,146				

16.081-2-4	266 Brouse Rd 210 1 Family Res		Basic Star 41854	0	0	1- 63- 3
LaDue Dorothy S	Norwood-Norfolk 406201	6,800	COUNTY TAXABLE VALUE	34,000		24,600
266 Brouse Rd	100x350x140x431 Ranch	34,000	TOWN TAXABLE VALUE	34,000		
Massena, NY 13662	FRNT 100.00 DPTH 341.00		SCHOOL TAXABLE VALUE	9,400		
	ACRES 0.89		AG002 Ag Dist #2	.00	MT	
	EAST-0348933 NRTH-1777826		FD028 Norfolk Fire Dist	34,000	TO	M
	DEED BOOK 2003 PG-5032					
	FULL MARKET VALUE	41,463				

16.081-2-5	264 Brouse Rd 210 1 Family Res		Basic Star 41854	0	0	1- 41- 3
Salz Richard M	Norwood-Norfolk 406201	4,300	COUNTY TAXABLE VALUE	110,700		24,600
Underwood Patricia M	ACRES 1.30	110,700	TOWN TAXABLE VALUE	110,700		
264 Brouse Rd	EAST-0348905 NRTH-1777711		SCHOOL TAXABLE VALUE	86,100		
Massena, NY 13662-3348	DEED BOOK 2013 PG-17570		AG002 Ag Dist #2	.00	MT	
	FULL MARKET VALUE	135,000	FD028 Norfolk Fire Dist	110,700	TO	M

STATE OF NEW YORK
COUNTY - St Lawrence
TOWN - Norfolk
SWIS - 406289

2 0 1 4 T E N T A T I V E A S S E S S M E N T R O L L
T A X A B L E SECTION OF THE ROLL - 1

PAGE 157
VALUATION DATE-JUL 01, 2013
TAXABLE STATUS DATE-MAR 01, 2014

TAX MAP NUMBER SEQUENCE
UNIFORM PERCENT OF VALUE IS 082.00
UNIFORM PERCENT OF VALUE IS 082.00

TAX MAP PARCEL NUMBER	PROPERTY LOCATION & CLASS	ASSESSMENT	EXEMPTION CODE	COUNTY	TOWN	SCHOOL
CURRENT OWNERS NAME	SCHOOL DISTRICT	LAND	TAX DESCRIPTION	TAXABLE VALUE		ACCOUNT NO.
CURRENT OWNERS ADDRESS	PARCEL SIZE/GRID COORD	TOTAL	SPECIAL DISTRICTS			
***** 16.081-2-6 *****						
262 Brouse Rd						1- 87-12
16.081-2-6	210 1 Family Res		Vet - Wart 41122	0	9,840	0
Mason Jonathan	Norwood-Norfolk 406201	6,500	Vet - Wart 41123	0	0	7,380
Mason Leigh	100x517x101x501 .25 Ar	84,800	Basic Star 41854	0	0	24,600
262 Brouse Rd	ACRES 1.30		COUNTY TAXABLE VALUE		74,960	
Massena, NY 13662	EAST-0348852 NRTH-1777608		TOWN TAXABLE VALUE		77,420	
	DEED BOOK 2006 PG-19399		SCHOOL TAXABLE VALUE		60,200	
	FULL MARKET VALUE	103,415	AG002 Ag Dist #2		.00 MT	
			FD028 Norfolk Fire Dist		84,800 TO M	
***** 16.081-2-7 *****						
16.081-2-7	Brouse Rd					
312 Vac w/imprv			COUNTY TAXABLE VALUE		21,000	
Michaud John D Jr	Norwood-Norfolk 406201	3,000	TOWN TAXABLE VALUE		21,000	
Michaud Nadine	FRNT 84.00 DPTH	21,000	SCHOOL TAXABLE VALUE		21,000	
248 Brouse Rd	ACRES 0.82		AG002 Ag Dist #2		.00 MT	
Norfolk, NY 13667-3259	EAST-0348825 NRTH-1777512		FD028 Norfolk Fire Dist		21,000 TO M	
	DEED BOOK 1999 PG-13643					
	FULL MARKET VALUE	25,610				
***** 16.081-2-8 *****						
248A,B Brouse Rd						1-101- 6
16.081-2-8	210 1 Family Res		Basic Star 41854	0	0	24,600
Michaud John D Jr	Norwood-Norfolk 406201	11,500	COUNTY TAXABLE VALUE		100,000	
Michaud Nadine	1.83 Ar	100,000	TOWN TAXABLE VALUE		100,000	
248 Brouse Rd	ACRES 1.80		SCHOOL TAXABLE VALUE		75,400	
Norfolk, NY 13667-3259	EAST-0348720 NRTH-1777405		AG002 Ag Dist #2		.00 MT	
	DEED BOOK 1999 PG-13643		FD028 Norfolk Fire Dist		100,000 TO M	
	FULL MARKET VALUE	121,951				
***** 16.081-2-9 *****						
240 Brouse Rd						1- 42-13
16.081-2-9	210 1 Family Res		Enhanced S 41834	0	0	52,640
Varakuta Alexander	Norwood-Norfolk 406201	11,700	COUNTY TAXABLE VALUE		61,900	
1898 State Highway 420	Split Level	61,900	TOWN TAXABLE VALUE		61,900	
Massena, NY 13662	200x315x576x546		SCHOOL TAXABLE VALUE		9,260	
	FRNT 200.00 DPTH 430.00		AG002 Ag Dist #2		.00 MT	
	ACRES 1.83		FD028 Norfolk Fire Dist		61,900 TO M	
	EAST-0348579 NRTH-1777140					
	DEED BOOK 907 PG-1115					
	FULL MARKET VALUE	75,488				
***** 16.081-2-10 *****						
16.081-2-10	Brouse Rd					1- 1-11.1
314 Rural vac<10			COUNTY TAXABLE VALUE		4,500	
Wanzer Abigail	Norwood-Norfolk 406201	4,500	TOWN TAXABLE VALUE		4,500	
181 Brouse Rd	245'x324'x404'	4,500	SCHOOL TAXABLE VALUE		4,500	
Norfolk, NY 13667	FRNT 245.00 DPTH		AG002 Ag Dist #2		.00 MT	
	ACRES 0.87		FD028 Norfolk Fire Dist		4,500 TO M	
	EAST-0348546 NRTH-1776945					
	DEED BOOK 2013 PG-8859					
	FULL MARKET VALUE	5,488				

STATE OF NEW YORK
 COUNTY - St Lawrence
 TOWN - Norfolk
 SWIS - 406289

2 0 1 4 T E N T A T I V E A S S E S S M E N T R O L L
 T A X A B L E S E C T I O N O F T H E R O L L - 1
 M A P S E C T I O N - 016
 S U B - S E C T I O N - 081
 U N I F O R M P E R C E N T O F V A L U E I S 082.00

PAGE 158
 VALUATION DATE-JUL 01, 2013
 TAXABLE STATUS DATE-MAR 01, 2014
 RPS150/V04/L015
 CURRENT DATE 5/01/2014

*** S P E C I A L D I S T R I C T S U M M A R Y ***

CODE	DISTRICT NAME	TOTAL PARCELS	EXTENSION TYPE	EXTENSION VALUE	AD VALOREM VALUE	EXEMPT AMOUNT	TAXABLE VALUE
AG002	Ag Dist #2	10	MOVTAX				
FD028	Norfolk Fire D	10	TOTAL M		617,100		617,100

*** S C H O O L D I S T R I C T S U M M A R Y ***

CODE	DISTRICT NAME	TOTAL PARCELS	ASSESSED LAND	ASSESSED TOTAL	EXEMPT AMOUNT	TOTAL TAXABLE	STAR AMOUNT	STAR TAXABLE
406201	Norwood-Norfolk	10	74,900	617,100		617,100	200,240	416,860
	S U B - T O T A L	10	74,900	617,100		617,100	200,240	416,860
	T O T A L	10	74,900	617,100		617,100	200,240	416,860

*** S Y S T E M C O D E S S U M M A R Y ***

NO SYSTEM EXEMPTIONS AT THIS LEVEL

*** E X E M P T I O N S U M M A R Y ***

CODE	DESCRIPTION	TOTAL PARCELS	COUNTY	TOWN	SCHOOL
41122	Vet - Wart	1	9,840		
41123	Vet - Wart	1		7,380	
41834	Enhanced S	1			52,640
41854	Basic Star	6			147,600
	T O T A L	9	9,840	7,380	200,240

STATE OF NEW YORK
COUNTY - St Lawrence
TOWN - Norfolk
SWIS - 406289

2 0 1 4 T E N T A T I V E A S S E S S M E N T R O L L
T A X A B L E SECTION OF THE ROLL - 1
M A P S E C T I O N - 016
S U B - S E C T I O N - 081
UNIFORM PERCENT OF VALUE IS 082.00

PAGE 159
VALUATION DATE-JUL 01, 2013
TAXABLE STATUS DATE-MAR 01, 2014
RPS150/V04/L015
CURRENT DATE 5/01/2014

*** G R A N D T O T A L S ***

ROLL SEC	DESCRIPTION	TOTAL PARCELS	ASSESSED LAND	ASSESSED TOTAL	TAXABLE COUNTY	TAXABLE TOWN	TAXABLE SCHOOL	STAR TAXABLE
1	TAXABLE	10	74,900	617,100	607,260	609,720	617,100	416,860

STATE OF NEW YORK
COUNTY - St Lawrence
TOWN - Norfolk
SWIS - 406289

2 0 1 4 T E N T A T I V E A S S E S S M E N T R O L L

T A X A B L E SECTION OF THE ROLL - 1

VALUATION DATE-JUL 01, 2013

TAXABLE STATUS DATE-MAR 01, 2014

TAX MAP NUMBER SEQUENCE
UNIFORM PERCENT OF VALUE IS 082.00
UNIFORM PERCENT OF VALUE IS 082.00

TAX MAP PARCEL NUMBER	PROPERTY LOCATION & CLASS	ASSESSMENT	EXEMPTION CODE	COUNTY	TOWN	SCHOOL
CURRENT OWNERS NAME	SCHOOL DISTRICT	LAND	TAX DESCRIPTION	TAXABLE VALUE		
CURRENT OWNERS ADDRESS	PARCEL SIZE/GRID COORD	TOTAL	SPECIAL DISTRICTS	ACCOUNT NO.		

16.084-1-1	1762 SH 420			16.084-1-1		*****
Fridley William H	210 1 Family Res		COUNTY TAXABLE VALUE			1-104- 1
Pento Richard J	Massena 1 405801	8,000	TOWN TAXABLE VALUE			
% William Fridley	Also 1040/21	72,600	SCHOOL TAXABLE VALUE			
128 Hi Sy View Rd	FRNT 200.00 DPTH 200.00		FD028 Norfolk Fire Dist			
Frankfort, NY 13340	ACRES 0.91					
	EAST-0360067 NRTH-1777794					
	DEED BOOK 2012 PG-15083					
	FULL MARKET VALUE	88,537				

16.084-1-2	1754 SH 420			16.084-1-2		*****
LaLonde Timothy L	210 1 Family Res		COUNTY TAXABLE VALUE			1- 79- 2
1754 State Highway 420	Massena 1 405801	5,600	TOWN TAXABLE VALUE			
Massena, NY 13662	FRNT 100.00 DPTH 200.00	55,300	SCHOOL TAXABLE VALUE			
	ACRES 0.45		FD028 Norfolk Fire Dist			
	EAST-0360150 NRTH-1777673					
	DEED BOOK 2007 PG-14136					
	FULL MARKET VALUE	67,439				

16.084-1-3	1750 SH 420			16.084-1-3		*****
Borsellino Robert J	210 1 Family Res		Basic Star 41854			1-123- 1
1750 State Highway 420	Massena 1 405801	5,600	COUNTY TAXABLE VALUE			24,600
Massena, NY 13662	FRNT 100.00 DPTH 198.00	69,800	TOWN TAXABLE VALUE			
	ACRES 0.45		SCHOOL TAXABLE VALUE			
	EAST-0360197 NRTH-1777590		FD028 Norfolk Fire Dist			
	DEED BOOK 2010 PG-704					
	FULL MARKET VALUE	85,122				

16.084-1-4	1748 SH 420			16.084-1-4		*****
Rinke Rita (LU)	210 1 Family Res		Enhanced S 41834			1-101- 9
1748 State Highway 420	Massena 1 405801	5,600	COUNTY TAXABLE VALUE			52,640
Massena, NY 13662	FRNT 100.00 DPTH 200.00	56,000	TOWN TAXABLE VALUE			
	ACRES 0.45		SCHOOL TAXABLE VALUE			
	EAST-0360247 NRTH-1777496		FD028 Norfolk Fire Dist			
	DEED BOOK 1999 PG-12123					
	FULL MARKET VALUE	68,293				

16.084-1-5	1740 SH 420			16.084-1-5		*****
Kowalchuk Ann	210 1 Family Res		Basic Star 41854			1- 29-14
1740 State Highway 420	Massena 1 405801	9,300	COUNTY TAXABLE VALUE			24,600
Massena, NY 13662	ACRES 1.30 BANK8888869	87,600	TOWN TAXABLE VALUE			
	EAST-0360361 NRTH-1777331		SCHOOL TAXABLE VALUE			
	DEED BOOK 1999 PG-19680		FD028 Norfolk Fire Dist			
	FULL MARKET VALUE	106,829				

STATE OF NEW YORK
 COUNTY - St Lawrence
 TOWN - Norfolk
 SWIS - 406289

2 0 1 4 T E N T A T I V E A S S E S S M E N T R O L L
 T A X A B L E SECTION OF THE ROLL - 1

PAGE 161
 VALUATION DATE-JUL 01, 2013
 TAXABLE STATUS DATE-MAR 01, 2014

TAX MAP NUMBER SEQUENCE
 UNIFORM PERCENT OF VALUE IS 082.00
 UNIFORM PERCENT OF VALUE IS 082.00

TAX MAP PARCEL NUMBER	PROPERTY LOCATION & CLASS	ASSESSMENT	EXEMPTION CODE	COUNTY	TOWN	SCHOOL
CURRENT OWNERS NAME	SCHOOL DISTRICT	LAND	TAX DESCRIPTION	TAXABLE VALUE		
CURRENT OWNERS ADDRESS	PARCEL SIZE/GRID COORD	TOTAL	SPECIAL DISTRICTS	ACCOUNT NO.		

16.084-1-6	1721 SH 420			16.084-1-6		1-109-12
Danko Development Corp	210 1 Family Res		COUNTY TAXABLE VALUE	60,900		
PO Box 239	Massena 1 405801	5,600	TOWN TAXABLE VALUE	60,900		
Massena, NY 13662	FRNT 100.00 DPTH 200.00	60,900	SCHOOL TAXABLE VALUE	60,900		
	ACRES 0.45		FD028 Norfolk Fire Dist	60,900 TO M		
	EAST-0360415 NRTH-1776786					
	DEED BOOK 1999 PG-13010					
	FULL MARKET VALUE	74,268				

16.084-1-7	SH 420			16.084-1-7		1-123- 5
Wright Dale D	311 Res vac land		COUNTY TAXABLE VALUE	3,500		
Wright Shirley	Massena 1 405801	3,500	TOWN TAXABLE VALUE	3,500		
PO Box 2	FRNT 105.00 DPTH 205.00	3,500	SCHOOL TAXABLE VALUE	3,500		
Massena, NY 13662	ACRES 0.49 BANK8888111		FD028 Norfolk Fire Dist	3,500 TO M		
	EAST-0360358 NRTH-1776868					
	DEED BOOK 1003 PG-00781					
	FULL MARKET VALUE	4,268				

16.084-1-8	1727 SH 420			16.084-1-8		1-126- 6
Wright Dale	210 1 Family Res		Vet - Wart 41122	0	8,265	0
Wright Shirley	Massena 1 405801	8,000	Vet - Wart 41123	0	0	7,380
PO Box 2	Also 889/602	55,100	Basic Star 41854	0	0	0
Massena, NY 13662	FRNT 200.00 DPTH 200.00		COUNTY TAXABLE VALUE	46,835		24,600
	ACRES 0.92 BANK8888111		TOWN TAXABLE VALUE	47,720		
	EAST-0360273 NRTH-1776994		SCHOOL TAXABLE VALUE	30,500		
	DEED BOOK 869 PG-00762		FD028 Norfolk Fire Dist	55,100 TO M		
	FULL MARKET VALUE	67,195				

16.084-1-9	1737 SH 420			16.084-1-9		1- 63-10
St Louis Duane A	210 1 Family Res		Vet - Comb 41132	0	11,475	0
St Louis Chad	Massena 1 405801	8,000	Vet - Comb 41133	0	0	11,475
1737 State Highway 420	FRNT 100.00 DPTH 200.00	45,900	Vet - Disa 41142	0	18,360	0
Massena, NY 13662	ACRES 0.45		Vet - Disa 41143	0	0	18,360
	EAST-0360179 NRTH-1777113		COUNTY TAXABLE VALUE	16,065		
	DEED BOOK 2008 PG-230		TOWN TAXABLE VALUE	16,065		
	FULL MARKET VALUE	55,976	SCHOOL TAXABLE VALUE	45,900		
			FD028 Norfolk Fire Dist	45,900 TO M		

16.084-1-10	1741 SH 420			16.084-1-10		1- 17- 1
Bouchard James F (LU)	210 1 Family Res		Basic Star 41854	0	0	24,600
Bouchard Sandra S (LU)	Massena 1 405801	5,600	COUNTY TAXABLE VALUE	81,800		
1741 State Highway 420	FRNT 100.00 DPTH 200.00	81,800	TOWN TAXABLE VALUE	81,800		
Massena, NY 13662	ACRES 0.45		SCHOOL TAXABLE VALUE	57,200		
	EAST-0360131 NRTH-1777188		FD028 Norfolk Fire Dist	81,800 TO M		
	DEED BOOK 2000 PG-16361					
	FULL MARKET VALUE	99,756				

STATE OF NEW YORK
 COUNTY - St Lawrence
 TOWN - Norfolk
 SWIS - 406289

2 0 1 4 T E N T A T I V E A S S E S S M E N T R O L L
 T A X A B L E SECTION OF THE ROLL - 1

PAGE 162
 VALUATION DATE-JUL 01, 2013
 TAXABLE STATUS DATE-MAR 01, 2014

TAX MAP NUMBER SEQUENCE
 UNIFORM PERCENT OF VALUE IS 082.00
 UNIFORM PERCENT OF VALUE IS 082.00

TAX MAP PARCEL NUMBER	PROPERTY LOCATION & CLASS	ASSESSMENT	EXEMPTION CODE	COUNTY	TOWN	SCHOOL
CURRENT OWNERS NAME	SCHOOL DISTRICT	LAND	TAX DESCRIPTION	TAXABLE VALUE		
CURRENT OWNERS ADDRESS	PARCEL SIZE/GRID COORD	TOTAL	SPECIAL DISTRICTS	ACCOUNT NO.		

16.084-1-11	1743 SH 420			16.084-1-11		*****
Taylor Jason C	210 1 Family Res		Basic Star 41854	0	0	1-121- 7
1743 State Highway 420	Massena 1 405801	5,600	COUNTY TAXABLE VALUE		59,100	24,600
Massena, NY 13662	FRNT 100.00 DPTH 200.00	59,100	TOWN TAXABLE VALUE		59,100	
	ACRES 0.45 BANK8888869		SCHOOL TAXABLE VALUE		34,500	
	EAST-0360090 NRTH-1777274		FD028 Norfolk Fire Dist		59,100 TO M	
	DEED BOOK 2008 PG-16200					
	FULL MARKET VALUE	72,073				

16.084-1-12	SH 420			16.084-1-12		*****
Taylor Jason C	311 Res vac land		COUNTY TAXABLE VALUE		3,400	1-121- 8
1743 State Highway 420	Massena 1 405801	3,400	TOWN TAXABLE VALUE		3,400	
Massena, NY 13662	FRNT 100.00 DPTH 200.00	3,400	SCHOOL TAXABLE VALUE		3,400	
	ACRES 0.46 BANK8888869		FD028 Norfolk Fire Dist		3,400 TO M	
	EAST-0360027 NRTH-1777359					
	DEED BOOK 2008 PG-16200					
	FULL MARKET VALUE	4,146				

16.084-1-13	1751 SH 420			16.084-1-13		*****
Planty Gary L	210 1 Family Res		Vet - Comb 41132	0	15,000	1- 54- 8
Planty Janace L	Massena 1 405801	5,600	Vet - Comb 41133	0	0	0
1751 State Highway 420	FRNT 100.00 DPTH 200.00	60,000	Basic Star 41854	0	0	24,600
Massena, NY 13662	EAST-0359977 NRTH-1777439		COUNTY TAXABLE VALUE		45,000	
	DEED BOOK 992 PG-00506		TOWN TAXABLE VALUE		47,700	
	FULL MARKET VALUE	73,171	SCHOOL TAXABLE VALUE		35,400	
			FD028 Norfolk Fire Dist		60,000 TO M	

16.084-1-14	1755 SH 420			16.084-1-14		*****
Michaud Robert	210 1 Family Res		Enhanced S 41834	0	0	0 50,000
Michaud Shirley	Norwood-Norfolk 406201	5,600	COUNTY TAXABLE VALUE		50,000	
1755 State Highway 420	FRNT 100.00 DPTH 200.00	50,000	TOWN TAXABLE VALUE		50,000	
Massena, NY 13662	ACRES 0.51		SCHOOL TAXABLE VALUE		0	
	EAST-0359903 NRTH-1777524		FD028 Norfolk Fire Dist		50,000 TO M	
	DEED BOOK 1056 PG-358					
	FULL MARKET VALUE	60,976				

16.084-1-15	1761 SH 420			16.084-1-15		*****
Oakes Richard M	270 Mfg housing		Basic Star 41854	0	0	1- 75- 4
Oakes Rebecca M	Massena 1 405801	7,200	COUNTY TAXABLE VALUE		97,100	24,600
1761 State Highway 420	1987 14X50	97,100	TOWN TAXABLE VALUE		97,100	
Massena, NY 13662	FRNT 150.00 DPTH 200.00		SCHOOL TAXABLE VALUE		72,500	
	BANK8888869		FD028 Norfolk Fire Dist		97,100 TO M	
	EAST-0359859 NRTH-1777609					
	DEED BOOK 2008 PG-11708					
	FULL MARKET VALUE	118,415				

STATE OF NEW YORK
COUNTY - St Lawrence
TOWN - Norfolk
SWIS - 406289

2 0 1 4 T E N T A T I V E A S S E S S M E N T R O L L
T A X A B L E SECTION OF THE ROLL - 1

PAGE 163
VALUATION DATE-JUL 01, 2013
TAXABLE STATUS DATE-MAR 01, 2014

TAX MAP NUMBER SEQUENCE
UNIFORM PERCENT OF VALUE IS 082.00
UNIFORM PERCENT OF VALUE IS 082.00

TAX MAP PARCEL NUMBER	PROPERTY LOCATION & CLASS	ASSESSMENT	EXEMPTION CODE	COUNTY	TOWN	SCHOOL
CURRENT OWNERS NAME	SCHOOL DISTRICT	LAND	TAX DESCRIPTION	TAXABLE VALUE		
CURRENT OWNERS ADDRESS	PARCEL SIZE/GRID COORD	TOTAL	SPECIAL DISTRICTS	ACCOUNT NO.		

16.084-1-16	SH 420			16.084-1-16		*****
Oakes Richard M	314 Rural vac<10		COUNTY TAXABLE VALUE			8-136-14
Oakes Rebecca M	Massena 1 405801	1,900	TOWN TAXABLE VALUE			
1761 State Highway 420	FRNT 50.00 DPTH 200.00	1,900	SCHOOL TAXABLE VALUE			
Massena, NY 13662	EAST-0359811 NRTH-1777699		FD028 Norfolk Fire Dist		1,900 TO M	
	DEED BOOK 2008 PG-11708					
	FULL MARKET VALUE	2,317				

16.084-1-17	1769 SH 420			16.084-1-17		*****
Blair Howard T III	210 1 Family Res		COUNTY TAXABLE VALUE			1- 93- 3
Blair Michelle	Massena 1 405801	5,600	TOWN TAXABLE VALUE			
607 County Route 34	1990 Modular 26X45	52,900	SCHOOL TAXABLE VALUE			
Potsdam, NY 13676	FRNT 100.00 DPTH 200.00		FD028 Norfolk Fire Dist		52,900 TO M	
	EAST-0359745 NRTH-1777779					
	DEED BOOK 1073 PG-888					
	FULL MARKET VALUE	64,512				

16.084-1-18	Off Fayette Rd			16.084-1-18		*****
Ayotte Yvonne	311 Res vac land		COUNTY TAXABLE VALUE			1-112-9.2
18 Fayette Rd	Massena 1 405801	6,000	TOWN TAXABLE VALUE			
Massena, NY 13662	275X700	6,000	SCHOOL TAXABLE VALUE			
	FRNT 275.00 DPTH 700.00		FD028 Norfolk Fire Dist		6,000 TO M	
	ACRES 4.40					
	EAST-0360060 NRTH-1776863					
	DEED BOOK 2008 PG-21917					
	FULL MARKET VALUE	7,317				

16.084-1-19	14 Fayette Rd			16.084-1-19		*****
Blair Thomas E	210 1 Family Res		Basic Star 41854	0	0	24,600
Blair Michelle L	Massena 1 405801	8,000	COUNTY TAXABLE VALUE			
14 Fayette Rd	150x369x110x369	81,000	TOWN TAXABLE VALUE			
Massena, NY 13662	FRNT 150.00 DPTH 369.00		SCHOOL TAXABLE VALUE			
	ACRES 1.10		FD028 Norfolk Fire Dist		81,000 TO M	
	EAST-0360421 NRTH-1776481					
	DEED BOOK 2010 PG-14544					
	FULL MARKET VALUE	98,780				

16.084-1-20	18 Fayette Rd			16.084-1-20		*****
Ayotte Yvonne	270 Mfg housing		Basic Star 41854	0	0	24,600
18 Fayette Rd	Massena 1 405801	6,800	COUNTY TAXABLE VALUE			
Massena, NY 13662	100x369x100x366 1Ar	53,800	TOWN TAXABLE VALUE			
	FRNT 100.00 DPTH 369.00		SCHOOL TAXABLE VALUE			
	ACRES 0.85		FD028 Norfolk Fire Dist		53,800 TO M	
	EAST-0360306 NRTH-1776428					
	DEED BOOK 2008 PG-21918					
	FULL MARKET VALUE	65,610				

STATE OF NEW YORK
COUNTY - St Lawrence
TOWN - Norfolk
SWIS - 406289

2 0 1 4 T E N T A T I V E A S S E S S M E N T R O L L
T A X A B L E SECTION OF THE ROLL - 1

PAGE 164
VALUATION DATE-JUL 01, 2013
TAXABLE STATUS DATE-MAR 01, 2014

TAX MAP NUMBER SEQUENCE
UNIFORM PERCENT OF VALUE IS 082.00
UNIFORM PERCENT OF VALUE IS 082.00

TAX MAP PARCEL NUMBER	PROPERTY LOCATION & CLASS	ASSESSMENT	EXEMPTION CODE	COUNTY	TOWN	SCHOOL
CURRENT OWNERS NAME	SCHOOL DISTRICT	LAND	TAX DESCRIPTION	TAXABLE VALUE		
CURRENT OWNERS ADDRESS	PARCEL SIZE/GRID COORD	TOTAL	SPECIAL DISTRICTS	ACCOUNT NO.		
***** 16.084-1-21 *****						
30 Fayette Rd						1-112- 9.1
16.084-1-21	210 1 Family Res		Basic Star 41854	0	0	24,600
Locy Chad J (LC)	Massena 1 405801	12,900	COUNTY TAXABLE VALUE		82,400	
Locy Sonica D (LC)	ACRES 4.30	82,400	TOWN TAXABLE VALUE		82,400	
30 Fayette Rd	EAST-0360026 NRTH-1776421		SCHOOL TAXABLE VALUE		57,800	
Massena, NY 13662-3340	DEED BOOK 1069 PG-574		FD028 Norfolk Fire Dist		82,400 TO M	
	FULL MARKET VALUE	100,488				
***** 16.084-1-22 *****						
34 Fayette Rd						
16.084-1-22	210 1 Family Res		Vet - Comb 41132	0	16,400	0
Lambert Gerald F	Massena 1 405801	7,100	Vet - Comb 41133	0	0	12,300
Lambert Susan S	FRNT 125.00 DPTH 242.00	144,000	Basic Star 41854	0	0	24,600
34 Fayette Rd	ACRES 0.69 BANK8888178		COUNTY TAXABLE VALUE		127,600	
Massena, NY 13662	EAST-0359852 NRTH-1776751		TOWN TAXABLE VALUE		131,700	
	DEED BOOK 2012 PG-14348		SCHOOL TAXABLE VALUE		119,400	
	FULL MARKET VALUE	175,610	FD028 Norfolk Fire Dist		144,000 TO M	
***** 16.084-1-23 *****						
44 Fayette Rd						1- 13- 3
16.084-1-23	210 1 Family Res		Enhanced S 41834	0	0	52,640
Bennett Frederick A	Massena 1 405801	7,800	COUNTY TAXABLE VALUE		88,500	
PO Box 266	Also 1058/536 & 1106/468	88,500	TOWN TAXABLE VALUE		88,500	
Massena, NY 13662	FRNT 170.00 DPTH		SCHOOL TAXABLE VALUE		35,860	
	ACRES 1.40		FD028 Norfolk Fire Dist		88,500 TO M	
	EAST-0359782 NRTH-1776126					
	DEED BOOK 600 PG-00274					
	FULL MARKET VALUE	107,927				
***** 16.084-1-24 *****						
48 Fayette Rd						
16.084-1-24	210 1 Family Res		Basic Star 41854	0	0	24,600
Kenneth LeRoy Jacks Family	Massena 1 405801	5,800	COUNTY TAXABLE VALUE		113,100	
Jacks Kenneth L, Trustee	FRNT 100.00 DPTH 371.00	113,100	TOWN TAXABLE VALUE		113,100	
Trust	EAST-0359661 NRTH-1776041		SCHOOL TAXABLE VALUE		88,500	
48 Fayette Rd	DEED BOOK 2010 PG-16590		FD028 Norfolk Fire Dist		113,100 TO M	
Massena, NY 13662	FULL MARKET VALUE	137,927				
***** 16.084-1-25 *****						
56 Fayette Rd						1- 76- 1
16.084-1-25	210 1 Family Res		Vet - Wart 41122	0	9,840	0
Adams Dale B	Massena 1 405801	8,000	Vet - Wart 41123	0	0	7,380
Adams Bonny L	ACRES 2.40	73,500	Basic Star 41854	0	0	24,600
56 Fayette Rd	EAST-0359500 NRTH-1775946		COUNTY TAXABLE VALUE		63,660	
Massena, NY 13662	DEED BOOK 1028 PG-01055		TOWN TAXABLE VALUE		66,120	
	FULL MARKET VALUE	89,634	SCHOOL TAXABLE VALUE		48,900	
			FD028 Norfolk Fire Dist		73,500 TO M	

STATE OF NEW YORK
 COUNTY - St Lawrence
 TOWN - Norfolk
 SWIS - 406289

2 0 1 4 T E N T A T I V E A S S E S S M E N T R O L L
 T A X A B L E SECTION OF THE ROLL - 1

PAGE 165
 VALUATION DATE-JUL 01, 2013
 TAXABLE STATUS DATE-MAR 01, 2014

TAX MAP NUMBER SEQUENCE
 UNIFORM PERCENT OF VALUE IS 082.00
 UNIFORM PERCENT OF VALUE IS 082.00

TAX MAP PARCEL NUMBER	PROPERTY LOCATION & CLASS	ASSESSMENT	EXEMPTION CODE	COUNTY	TOWN	SCHOOL
CURRENT OWNERS NAME	SCHOOL DISTRICT	LAND	TAX DESCRIPTION	TAXABLE VALUE		
CURRENT OWNERS ADDRESS	PARCEL SIZE/GRID COORD	TOTAL	SPECIAL DISTRICTS	ACCOUNT NO.		

16.084-1-26	Fayette Rd			16.084-1-26		1- 64- 3.1
Tusa Daniel J	314 Rural vac<10		COUNTY TAXABLE VALUE	10,000		
Bilow Danielle C	Massena 1 405801	10,000	TOWN TAXABLE VALUE	10,000		
31 Fayette Rd	FRNT 200.00 DPTH 314.00	10,000	SCHOOL TAXABLE VALUE	10,000		
Massena, NY 13662-3340	ACRES 1.40		FD028 Norfolk Fire Dist	10,000	TO M	
	EAST-0360074 NRTH-1775870					
	DEED BOOK 2012 PG-6109					
	FULL MARKET VALUE	12,195				

16.084-1-27	31 Fayette Rd			16.084-1-27		
Tusa Daniel J	210 1 Family Res		Basic Star 41854	0	0	24,600
Bilow Danielle C	Massena 1 405801	12,500	COUNTY TAXABLE VALUE	112,300		
31 Fayette Rd	452'ff	112,300	TOWN TAXABLE VALUE	112,300		
Massena, NY 13662-3340	ACRES 3.30		SCHOOL TAXABLE VALUE	87,700		
	EAST-0360362 NRTH-1776045		FD028 Norfolk Fire Dist	112,300	TO M	
	DEED BOOK 2012 PG-6109					
	FULL MARKET VALUE	136,951				

STATE OF NEW YORK
 COUNTY - St Lawrence
 TOWN - Norfolk
 SWIS - 406289

2 0 1 4 T E N T A T I V E A S S E S S M E N T R O L L
 T A X A B L E S E C T I O N O F T H E R O L L - 1
 M A P S E C T I O N - 016
 S U B - S E C T I O N - 084
 U N I F O R M P E R C E N T O F V A L U E I S 082.00

PAGE 166
 VALUATION DATE-JUL 01, 2013
 TAXABLE STATUS DATE-MAR 01, 2014
 RPS150/V04/L015
 CURRENT DATE 5/01/2014

*** S P E C I A L D I S T R I C T S U M M A R Y ***

CODE	DISTRICT NAME	TOTAL PARCELS	EXTENSION TYPE	EXTENSION VALUE	AD VALOREM VALUE	EXEMPT AMOUNT	TAXABLE VALUE
FD028	Norfolk Fire D	27	TOTAL M		1677,500		1677,500

*** S C H O O L D I S T R I C T S U M M A R Y ***

CODE	DISTRICT NAME	TOTAL PARCELS	ASSESSED LAND	ASSESSED TOTAL	EXEMPT AMOUNT	TOTAL TAXABLE	STAR AMOUNT	STAR TAXABLE
405801	Massena 1	26	179,000	1627,500		1627,500	449,680	1177,820
406201	Norwood-Norfolk	1	5,600	50,000		50,000	50,000	
	S U B - T O T A L	27	184,600	1677,500		1677,500	499,680	1177,820
	T O T A L	27	184,600	1677,500		1677,500	499,680	1177,820

*** S Y S T E M C O D E S S U M M A R Y ***

NO SYSTEM EXEMPTIONS AT THIS LEVEL

*** E X E M P T I O N S U M M A R Y ***

CODE	DESCRIPTION	TOTAL PARCELS	COUNTY	TOWN	SCHOOL
41122	Vet - Wart	2	18,105		
41123	Vet - Wart	2		14,760	
41132	Vet - Comb	3	42,875		
41133	Vet - Comb	3		36,075	
41142	Vet - Disa	1	18,360		
41143	Vet - Disa	1		18,360	
41834	Enhanced S	3			155,280
41854	Basic Star	14			344,400
	T O T A L	29	79,340	69,195	499,680

STATE OF NEW YORK
COUNTY - St Lawrence
TOWN - Norfolk
SWIS - 406289

2 0 1 4 T E N T A T I V E A S S E S S M E N T R O L L
T A X A B L E SECTION OF THE ROLL - 1
M A P S E C T I O N - 016
S U B - S E C T I O N - 084
UNIFORM PERCENT OF VALUE IS 082.00

PAGE 167
VALUATION DATE-JUL 01, 2013
TAXABLE STATUS DATE-MAR 01, 2014
RPS150/V04/L015
CURRENT DATE 5/01/2014

*** G R A N D T O T A L S ***

ROLL SEC	DESCRIPTION	TOTAL PARCELS	ASSESSED LAND	ASSESSED TOTAL	TAXABLE COUNTY	TAXABLE TOWN	TAXABLE SCHOOL	STAR TAXABLE
1	TAXABLE	27	184,600	1677,500	1598,160	1608,305	1677,500	1177,820

STATE OF NEW YORK
COUNTY - St Lawrence
TOWN - Norfolk
SWIS - 406289

2 0 1 4 T E N T A T I V E A S S E S S M E N T R O L L
T A X A B L E SECTION OF THE ROLL - 1

PAGE 168
VALUATION DATE-JUL 01, 2013
TAXABLE STATUS DATE-MAR 01, 2014

TAX MAP NUMBER SEQUENCE
UNIFORM PERCENT OF VALUE IS 082.00
UNIFORM PERCENT OF VALUE IS 082.00

TAX MAP PARCEL NUMBER	PROPERTY LOCATION & CLASS	ASSESSMENT	EXEMPTION CODE	COUNTY	TOWN	SCHOOL
CURRENT OWNERS NAME	SCHOOL DISTRICT	LAND	TAX DESCRIPTION	TAXABLE VALUE		
CURRENT OWNERS ADDRESS	PARCEL SIZE/GRID COORD	TOTAL	SPECIAL DISTRICTS	ACCOUNT NO.		

17.003-1-1.1	O'Neil Rd 322 Rural vac>10		COUNTY TAXABLE VALUE	15,000		
Bradish Heidi J	Massena 1 405801	15,000	TOWN TAXABLE VALUE	15,000		
87 O'Neil Rd	1440'ff	15,000	SCHOOL TAXABLE VALUE	15,000		
Massena, NY 13662-2522	ACRES 14.90		FD028 Norfolk Fire Dist	15,000	TO M	
	EAST-0362094 NRTH-1776924					
	DEED BOOK 2007 PG-7752					
	FULL MARKET VALUE	18,293				

17.003-1-1.2	O'Neil Rd 314 Rural vac<10		COUNTY TAXABLE VALUE	6,000		
O'Neill Raymond J	Massena 1 405801	6,000	TOWN TAXABLE VALUE	6,000		
O'Neill Barbara	310x630x349x550	6,000	SCHOOL TAXABLE VALUE	6,000		
104 O'Neill Rd	FRNT 310.00 DPTH 590.00		FD028 Norfolk Fire Dist	6,000	TO M	
Massena, NY 13662-3355	ACRES 4.20					
	EAST-0363200 NRTH-1777443					
	DEED BOOK 1087 PG-150					
	FULL MARKET VALUE	7,317				

17.003-1-1.311	87 O'Neil Rd 240 Rural res		Basic Star 41854	0	0	24,600
Bradish Heidi J	Massena 1 405801	26,700	COUNTY TAXABLE VALUE	87,600		
87 O'Neil Rd	1530'ff	87,600	TOWN TAXABLE VALUE	87,600		
Massena, NY 13662	FRNT 965.00 DPTH		SCHOOL TAXABLE VALUE	63,000		
	ACRES 78.60 BANK8888869		FD028 Norfolk Fire Dist	87,600	TO M	
	EAST-0362151 NRTH-1778804					
	DEED BOOK 2013 PG-12020					
	FULL MARKET VALUE	106,829				

17.003-1-1.312	77 O'Neil Rd 240 Rural res		COUNTY TAXABLE VALUE	155,130		
Gross Justin P	Massena 1 405801	44,250	TOWN TAXABLE VALUE	155,130		
Gross Morgan L	FRNT 565.00 DPTH	155,130	SCHOOL TAXABLE VALUE	155,130		
19 County Route 46	ACRES 40.00		FD028 Norfolk Fire Dist	155,130	TO M	
Massena, NY 13662	EAST-0361623 NRTH-1778058					
	DEED BOOK 2013 PG-11422					
	FULL MARKET VALUE	189,183				

17.003-1-2.21	3 O'Neil Rd 240 Rural res		COUNTY TAXABLE VALUE	109,500		1- 9- 3.12
Dailey Timothy	Massena 1 405801	22,100	TOWN TAXABLE VALUE	109,500		
Dailey Jennifer	Ranch	109,500	SCHOOL TAXABLE VALUE	109,500		
5710 Arringdon Park Dr #502	ACRES 45.50		FD028 Norfolk Fire Dist	109,500	TO M	
Morrisville, NC 27560-7446	EAST-0360435 NRTH-1778137					
	DEED BOOK 1118 PG-1143					
	FULL MARKET VALUE	133,537				

STATE OF NEW YORK
 COUNTY - St Lawrence
 TOWN - Norfolk
 SWIS - 406289

2 0 1 4 T E N T A T I V E A S S E S S M E N T R O L L
 T A X A B L E S E C T I O N O F T H E R O L L - 1
 M A P S E C T I O N - 017
 S U B - S E C T I O N - 003
 U N I F O R M P E R C E N T O F V A L U E I S 082.00

PAGE 169
 VALUATION DATE-JUL 01, 2013
 TAXABLE STATUS DATE-MAR 01, 2014
 RPS150/V04/L015
 CURRENT DATE 5/01/2014

*** S P E C I A L D I S T R I C T S U M M A R Y ***

CODE	DISTRICT NAME	TOTAL PARCELS	EXTENSION TYPE	EXTENSION VALUE	AD VALOREM VALUE	EXEMPT AMOUNT	TAXABLE VALUE
FD028	Norfolk Fire D	5	TOTAL M		373,230		373,230

*** S C H O O L D I S T R I C T S U M M A R Y ***

CODE	DISTRICT NAME	TOTAL PARCELS	ASSESSED LAND	ASSESSED TOTAL	EXEMPT AMOUNT	TOTAL TAXABLE	STAR AMOUNT	STAR TAXABLE
405801	Massena 1	5	114,050	373,230		373,230	24,600	348,630
	S U B - T O T A L	5	114,050	373,230		373,230	24,600	348,630
	T O T A L	5	114,050	373,230		373,230	24,600	348,630

*** S Y S T E M C O D E S S U M M A R Y ***

NO SYSTEM EXEMPTIONS AT THIS LEVEL

*** E X E M P T I O N S U M M A R Y ***

CODE	DESCRIPTION	TOTAL PARCELS	COUNTY	TOWN	SCHOOL
41854	Basic Star	1			24,600
	T O T A L	1			24,600

*** G R A N D T O T A L S ***

ROLL SEC	DESCRIPTION	TOTAL PARCELS	ASSESSED LAND	ASSESSED TOTAL	TAXABLE COUNTY	TAXABLE TOWN	TAXABLE SCHOOL	STAR TAXABLE
1	TAXABLE	5	114,050	373,230	373,230	373,230	373,230	348,630

STATE OF NEW YORK
COUNTY - St Lawrence
TOWN - Norfolk
SWIS - 406289

2 0 1 4 T E N T A T I V E A S S E S S M E N T R O L L
T A X A B L E SECTION OF THE ROLL - 1

PAGE 170
VALUATION DATE-JUL 01, 2013
TAXABLE STATUS DATE-MAR 01, 2014

TAX MAP NUMBER SEQUENCE
UNIFORM PERCENT OF VALUE IS 082.00
UNIFORM PERCENT OF VALUE IS 082.00

TAX MAP PARCEL NUMBER	PROPERTY LOCATION & CLASS	ASSESSMENT	EXEMPTION CODE	COUNTY	TOWN	SCHOOL
CURRENT OWNERS NAME	SCHOOL DISTRICT	LAND	TAX DESCRIPTION	TAXABLE VALUE		
CURRENT OWNERS ADDRESS	PARCEL SIZE/GRID COORD	TOTAL	SPECIAL DISTRICTS	ACCOUNT NO.		

1717 SH 420				17.077-1-9		*****
17.077-1-9	210 1 Family Res		Enhanced S 41834	0	0	0 52,640
Peets James	Massena 1 405801	5,600	COUNTY TAXABLE VALUE		61,300	
Peets Patricia	FRNT 100.00 DPTH 200.00	61,300	TOWN TAXABLE VALUE		61,300	
1717 State Highway 420	ACRES 0.45		SCHOOL TAXABLE VALUE		8,660	
Massena, NY 13662	EAST-0360468 NRTH-1776698		FD028 Norfolk Fire Dist		61,300	TO M
	DEED BOOK 752 PG-00485					
	FULL MARKET VALUE	74,756				

Fayette Rd				17.077-1-11		*****
17.077-1-11	314 Rural vac<10		COUNTY TAXABLE VALUE		10,200	1- 64- 1
Blair Thomas	Massena 1 405801	10,200	TOWN TAXABLE VALUE		10,200	
14 Fayette Rd	ACRES 1.30	10,200	SCHOOL TAXABLE VALUE		10,200	
Massena, NY 13662	EAST-0360567 NRTH-1776553		FD028 Norfolk Fire Dist		10,200	TO M
	DEED BOOK 2013 PG-17441					
	FULL MARKET VALUE	12,439				

15 Fayette Rd				17.077-1-16		*****
17.077-1-16	270 Mfg housing		COUNTY TAXABLE VALUE		21,000	1- 96- 8
Ghostlaw Beverly A	Massena 1 405801	5,100	TOWN TAXABLE VALUE		21,000	
11 Fayette Rd	FRNT 100.00 DPTH 150.00	21,000	SCHOOL TAXABLE VALUE		21,000	
Massena, NY 13662	EAST-0360544 NRTH-1776237		FD028 Norfolk Fire Dist		21,000	TO M
	DEED BOOK 1999 PG-5370					
	FULL MARKET VALUE	25,610				

11 Fayette Rd				17.077-1-17		*****
17.077-1-17	210 1 Family Res		COUNTY TAXABLE VALUE		70,000	1- 64- 3.2
Laneville Norman J (Estate)	Massena 1 405801	5,700	TOWN TAXABLE VALUE		70,000	
11 Fayette Rd	100x290x105x285	70,000	SCHOOL TAXABLE VALUE		70,000	
Massena, NY 13662	FRNT 100.00 DPTH 285.00		FD028 Norfolk Fire Dist		70,000	TO M
	ACRES 0.67					
	EAST-0360659 NRTH-1776232					
	DEED BOOK 1090 PG-547					
	FULL MARKET VALUE	85,366				

3 Fayette Rd				17.077-1-18		*****
17.077-1-18	210 1 Family Res		Basic Star 41854	0	0	1- 64- 2.2
LaDue Bruce S	Massena 1 405801	8,700	COUNTY TAXABLE VALUE		85,000	0 24,600
LaDue Lisa	Also see 2002-14844	85,000	TOWN TAXABLE VALUE		85,000	
3 Fayette Rd	161x180x120x200x275		SCHOOL TAXABLE VALUE		60,400	
Massena, NY 13662	FRNT 161.00 DPTH 275.00		FD028 Norfolk Fire Dist		85,000	TO M
	BANK8888830					
	EAST-0360802 NRTH-1776231					
	DEED BOOK 2009 PG-16148					
	FULL MARKET VALUE	103,659				

STATE OF NEW YORK
 COUNTY - St Lawrence
 TOWN - Norfolk
 SWIS - 406289

2 0 1 4 T E N T A T I V E A S S E S S M E N T R O L L

T A X A B L E SECTION OF THE ROLL - 1

PAGE 171
 VALUATION DATE-JUL 01, 2013
 TAXABLE STATUS DATE-MAR 01, 2014

TAX MAP NUMBER SEQUENCE
 UNIFORM PERCENT OF VALUE IS 082.00
 UNIFORM PERCENT OF VALUE IS 082.00

TAX MAP PARCEL NUMBER	PROPERTY LOCATION & CLASS	ASSESSMENT	EXEMPTION CODE	COUNTY	TOWN	SCHOOL
CURRENT OWNERS NAME	SCHOOL DISTRICT	LAND	TAX DESCRIPTION	TAXABLE VALUE		ACCOUNT NO.
CURRENT OWNERS ADDRESS	PARCEL SIZE/GRID COORD	TOTAL	SPECIAL DISTRICTS			
***** 17.077-1-19 *****						
17.077-1-19	O'Neil Rd 314 Rural vac<10		COUNTY TAXABLE VALUE	3,300		1- 64- 2.1
Vanbuskirk Gayle S	Massena 1 405801	3,300	TOWN TAXABLE VALUE	3,300		
6 O'Neil Rd	1.82 Ar 94X302x85x303	3,300	SCHOOL TAXABLE VALUE	3,300		
Massena, NY 13662-3339	FRNT 94.00 DPTH 303.00 ACRES 0.65 EAST-0360970 NRTH-1776414 DEED BOOK 1045 PG-1121 FULL MARKET VALUE	4,024	FD028 Norfolk Fire Dist	3,300 TO M		
***** 17.077-1-20 *****						
17.077-1-20	6 O'Neil Rd 210 1 Family Res		Enhanced S 41834	0	0	1-101- 3 52,640
Vanbuskirk Gayle S	Massena 1 405801	8,000	COUNTY TAXABLE VALUE	66,300		
6 O'Neil Rd	150x305x150x301	66,300	TOWN TAXABLE VALUE	66,300		
Massena, NY 13662-3339	FRNT 150.00 DPTH 303.00 ACRES 1.00 EAST-0361094 NRTH-1776445 DEED BOOK 1045 PG-1121 FULL MARKET VALUE	80,854	SCHOOL TAXABLE VALUE FD028 Norfolk Fire Dist	13,660 66,300 TO M		
***** 17.077-1-21 *****						
17.077-1-21	14 O'Neil Rd 210 1 Family Res		Vet - Wart 41122	0	9,840	1- 9- 3.2 0
Russo Salvatore J	Massena 1 405801	13,200	Vet - Wart 41123	0	0	7,380 0
14 O'Neil Rd	FRNT 662.00 DPTH	75,400	Basic Star 41854	0	0	24,600
Massena, NY 13662-3339	ACRES 5.12 EAST-0361406 NRTH-1776591 DEED BOOK 00942 PG-00541 FULL MARKET VALUE	91,951	COUNTY TAXABLE VALUE TOWN TAXABLE VALUE SCHOOL TAXABLE VALUE FD028 Norfolk Fire Dist	65,560 68,020 50,800 75,400 TO M		
***** 17.077-1-22 *****						
17.077-1-22	9 O'Neil Rd 270 Mfg housing		Enhanced S 41834	0	0	52,640
Deno Beverly (LU)	Massena 1 405801	8,400	COUNTY TAXABLE VALUE	64,300		
9 O'Neil Rd	Double Wide 1996	64,300	TOWN TAXABLE VALUE	64,300		
Massena, NY 13662-3339	FRNT 209.00 DPTH ACRES 1.60 EAST-0361003 NRTH-1776773 DEED BOOK 2002 PG-19314 FULL MARKET VALUE	78,415	SCHOOL TAXABLE VALUE FD028 Norfolk Fire Dist	11,660 64,300 TO M		
***** 17.077-1-23 *****						
17.077-1-23	O'Neil Rd 314 Rural vac<10		COUNTY TAXABLE VALUE	5,800		1- 9- 3.11
Avery Keith	Massena 1 405801	5,800	TOWN TAXABLE VALUE	5,800		
122 Fregoe Rd	FRNT 500.00 DPTH	5,800	SCHOOL TAXABLE VALUE	5,800		
Massena, NY 13662	ACRES 3.80 EAST-0361264 NRTH-1776939 DEED BOOK 953 PG-00087 FULL MARKET VALUE	7,073	FD028 Norfolk Fire Dist	5,800 TO M		

STATE OF NEW YORK
COUNTY - St Lawrence
TOWN - Norfolk
SWIS - 406289

2 0 1 4 T E N T A T I V E A S S E S S M E N T R O L L
T A X A B L E SECTION OF THE ROLL - 1

PAGE 172
VALUATION DATE-JUL 01, 2013
TAXABLE STATUS DATE-MAR 01, 2014

TAX MAP NUMBER SEQUENCE
UNIFORM PERCENT OF VALUE IS 082.00
UNIFORM PERCENT OF VALUE IS 082.00

TAX MAP PARCEL NUMBER	PROPERTY LOCATION & CLASS	ASSESSMENT	EXEMPTION CODE	COUNTY	TOWN	SCHOOL
CURRENT OWNERS NAME	SCHOOL DISTRICT	LAND	TAX DESCRIPTION	TAXABLE VALUE		
CURRENT OWNERS ADDRESS	PARCEL SIZE/GRID COORD	TOTAL	SPECIAL DISTRICTS	ACCOUNT NO.		
***** 17.077-1-24 *****						
17.077-1-24	65 O'Neil Rd					
Lancto Mary	210 1 Family Res		Vet - Wart 41122	0	9,840	0
65 Oneil Rd	Massena 1 405801	8,200	Vet - Wart 41123	0	0	7,380
Massena, NY 13662-4345	See 2000/2614 & 2000/2223	80,000	Enhanced S 41834	0	0	0
	FRNT 200.00 DPTH 312.00		COUNTY TAXABLE VALUE		70,160	52,640
	ACRES 1.40		TOWN TAXABLE VALUE		72,620	
	EAST-0361651 NRTH-1777144		SCHOOL TAXABLE VALUE		27,360	
	DEED BOOK 1998 PG-11518		FD028 Norfolk Fire Dist		80,000	TO M
	FULL MARKET VALUE	97,561				
***** 17.077-1-25 *****						
17.077-1-25	1726 SH 420					1- 29-15
Smith Dennis S	210 1 Family Res		Basic Star 41854	0	0	24,600
Smith Dorothea	Massena 1 405801	4,300	COUNTY TAXABLE VALUE		44,600	
PO Box 701	150x199x150x198	44,600	TOWN TAXABLE VALUE		44,600	
Massena, NY 13662	FRNT 150.00 DPTH 200.00		SCHOOL TAXABLE VALUE		20,000	
	ACRES 0.68		FD028 Norfolk Fire Dist		44,600	TO M
	EAST-0360566 NRTH-1777085					
	DEED BOOK 1066 PG-989					
	FULL MARKET VALUE	54,390				
***** 17.077-1-26 *****						
17.077-1-26	1732 SH 420					1- 17- 5
Eggleston Elaine	210 1 Family Res		COUNTY TAXABLE VALUE		37,900	
868 Maple Ridge Rd	Massena 1 405801	5,600	TOWN TAXABLE VALUE		37,900	
Brasher Falls, NY 13613-3268	Also 1101/424	37,900	SCHOOL TAXABLE VALUE		37,900	
	Enclosed Trlr		FD028 Norfolk Fire Dist		37,900	TO M
	FRNT 100.00 DPTH 200.00					
	ACRES 0.45					
	EAST-0360482 NRTH-1777173					
	DEED BOOK 1101 PG-426					
	FULL MARKET VALUE	46,220				

STATE OF NEW YORK
 COUNTY - St Lawrence
 TOWN - Norfolk
 SWIS - 406289

2 0 1 4 T E N T A T I V E A S S E S S M E N T R O L L
 T A X A B L E S E C T I O N O F T H E R O L L - 1
 M A P S E C T I O N - 017
 S U B - S E C T I O N - 077
 U N I F O R M P E R C E N T O F V A L U E I S 082.00

PAGE 173
 VALUATION DATE-JUL 01, 2013
 TAXABLE STATUS DATE-MAR 01, 2014
 RPS150/V04/L015
 CURRENT DATE 5/01/2014

*** S P E C I A L D I S T R I C T S U M M A R Y ***

CODE	DISTRICT NAME	TOTAL PARCELS	EXTENSION TYPE	EXTENSION VALUE	AD VALOREM VALUE	EXEMPT AMOUNT	TAXABLE VALUE
FD028	Norfolk Fire D	13	TOTAL M		625,100		625,100

*** S C H O O L D I S T R I C T S U M M A R Y ***

CODE	DISTRICT NAME	TOTAL PARCELS	ASSESSED LAND	ASSESSED TOTAL	EXEMPT AMOUNT	TOTAL TAXABLE	STAR AMOUNT	STAR TAXABLE
405801	Massena 1	13	92,100	625,100		625,100	284,360	340,740
	S U B - T O T A L	13	92,100	625,100		625,100	284,360	340,740
	T O T A L	13	92,100	625,100		625,100	284,360	340,740

*** S Y S T E M C O D E S S U M M A R Y ***

NO SYSTEM EXEMPTIONS AT THIS LEVEL

*** E X E M P T I O N S U M M A R Y ***

CODE	DESCRIPTION	TOTAL PARCELS	COUNTY	TOWN	SCHOOL
41122	Vet - Wart	2	19,680		
41123	Vet - Wart	2		14,760	
41834	Enhanced S	4			210,560
41854	Basic Star	3			73,800
	T O T A L	11	19,680	14,760	284,360

STATE OF NEW YORK
COUNTY - St Lawrence
TOWN - Norfolk
SWIS - 406289

2 0 1 4 T E N T A T I V E A S S E S S M E N T R O L L
T A X A B L E SECTION OF THE ROLL - 1
M A P S E C T I O N - 017
S U B - S E C T I O N - 077
UNIFORM PERCENT OF VALUE IS 082.00

PAGE 174
VALUATION DATE-JUL 01, 2013
TAXABLE STATUS DATE-MAR 01, 2014
RPS150/V04/L015
CURRENT DATE 5/01/2014

*** G R A N D T O T A L S ***

ROLL SEC	DESCRIPTION	TOTAL PARCELS	ASSESSED LAND	ASSESSED TOTAL	TAXABLE COUNTY	TAXABLE TOWN	TAXABLE SCHOOL	STAR TAXABLE
1	TAXABLE	13	92,100	625,100	605,420	610,340	625,100	340,740

STATE OF NEW YORK
COUNTY - St Lawrence
TOWN - Norfolk
SWIS - 406289

2 0 1 4 T E N T A T I V E A S S E S S M E N T R O L L
T A X A B L E SECTION OF THE ROLL - 1

PAGE 175
VALUATION DATE-JUL 01, 2013
TAXABLE STATUS DATE-MAR 01, 2014

TAX MAP NUMBER SEQUENCE
UNIFORM PERCENT OF VALUE IS 082.00
UNIFORM PERCENT OF VALUE IS 082.00

TAX MAP PARCEL NUMBER	PROPERTY LOCATION & CLASS	ASSESSMENT	EXEMPTION CODE	COUNTY	TOWN	SCHOOL
CURRENT OWNERS NAME	SCHOOL DISTRICT	LAND	TAX DESCRIPTION	TAXABLE VALUE		
CURRENT OWNERS ADDRESS	PARCEL SIZE/GRID COORD	TOTAL	SPECIAL DISTRICTS	ACCOUNT NO.		

23.002-1-1	CR 39 314 Rural vac<10		COUNTY TAXABLE VALUE	7,800		
Seaway Timber Harvesting, Inc	Norwood-Norfolk 406201	7,800	TOWN TAXABLE VALUE	7,800		
15121 State Highway 37	ACRES 7.90	7,800	SCHOOL TAXABLE VALUE	7,800		
Massena, NY 13662	EAST-0330836 NRTH-1771814		FD028 Norfolk Fire Dist	7,800	TO M	
	DEED BOOK 2011 PG-18095					
	FULL MARKET VALUE	9,512				

23.002-1-2	CR 39 322 Rural vac>10		COUNTY TAXABLE VALUE	25,600		
Seaway Timber Harvesting, Inc	Norwood-Norfolk 406201	25,600	TOWN TAXABLE VALUE	25,600		
15121 State Highway 37	91 Ar	25,600	SCHOOL TAXABLE VALUE	25,600		
Massena, NY 13662	ACRES 95.40		FD028 Norfolk Fire Dist	25,600	TO M	
	EAST-0331623 NRTH-1772325					
	DEED BOOK 2012 PG-2432					
	FULL MARKET VALUE	31,220				

23.002-1-3.2	9081 SH 56 270 Mfg housing		Vet Eligib 41101	0	22,000	22,000
Campbell Donald	Norwood-Norfolk 406201	4,000	Basic Star 41854	0	0	0
Campbell Winifred	1980 Trlr 12X70 & Garage	23,500	COUNTY TAXABLE VALUE		1,500	
9081 State Highway 56	923/261		TOWN TAXABLE VALUE		1,500	
Massena, NY 13662	FRNT 100.00 DPTH 200.00		SCHOOL TAXABLE VALUE		0	
	ACRES 0.46		FD028 Norfolk Fire Dist		23,500	TO M
	EAST-0335130 NRTH-1770908					
	DEED BOOK 952 PG-1107					
	FULL MARKET VALUE	28,659				

23.002-1-3.11	9069 SH 56 240 Rural res		COUNTY TAXABLE VALUE	143,400		
Fountain Lynn M	Norwood-Norfolk 406201	43,800	TOWN TAXABLE VALUE	143,400		
Lee Nora T	Also 2000/816 & 2000/2516	143,400	SCHOOL TAXABLE VALUE	143,400		
9069 State Highway 56	ACRES 133.20 BANK8888830		FD028 Norfolk Fire Dist		143,400	TO M
Massena, NY 13662	EAST-0333497 NRTH-1772221					
	DEED BOOK 2008 PG-9570					
	FULL MARKET VALUE	174,878				

23.002-1-3.12	9077 SH 56 210 1 Family Res		CW_15_VET/ 41161	0	9,840	9,840
Delosh Percy F	Norwood-Norfolk 406201	10,900	Enhanced S 41834	0	0	0
Delosh Ruth M	Also Deed 999/693	73,400	COUNTY TAXABLE VALUE		63,560	
9077 State Highway 56	FRNT 156.00 DPTH		TOWN TAXABLE VALUE		63,560	
Massena, NY 13662	ACRES 1.60		SCHOOL TAXABLE VALUE		20,760	
	EAST-0334975 NRTH-1770900		FD028 Norfolk Fire Dist		73,400	TO M
	DEED BOOK 2006 PG-8757					
	FULL MARKET VALUE	89,512				

STATE OF NEW YORK
COUNTY - St Lawrence
TOWN - Norfolk
SWIS - 406289

2 0 1 4 T E N T A T I V E A S S E S S M E N T R O L L
T A X A B L E SECTION OF THE ROLL - 1

PAGE 176
VALUATION DATE-JUL 01, 2013
TAXABLE STATUS DATE-MAR 01, 2014

TAX MAP NUMBER SEQUENCE
UNIFORM PERCENT OF VALUE IS 082.00
UNIFORM PERCENT OF VALUE IS 082.00

TAX MAP PARCEL NUMBER	PROPERTY LOCATION & CLASS	ASSESSMENT	EXEMPTION CODE	COUNTY	TOWN	SCHOOL
CURRENT OWNERS NAME	SCHOOL DISTRICT	LAND	TAX DESCRIPTION	TAXABLE VALUE		
CURRENT OWNERS ADDRESS	PARCEL SIZE/GRID COORD	TOTAL	SPECIAL DISTRICTS	ACCOUNT NO.		

23.002-1-4	9043 SH 56			23.002-1-4		*****
Fountain Lynn M	311 Res vac land		COUNTY TAXABLE VALUE			1-104-15
Lee Nora T	Norwood-Norfolk 406201	8,800	TOWN TAXABLE VALUE			
9069 State Highway 56	2000/1251 & 200/2928	8,800	SCHOOL TAXABLE VALUE			
Massena, NY 13662	ACRES 1.70		FD028 Norfolk Fire Dist	8,800 TO M		
	EAST-0334338 NRTH-1770214					
	DEED BOOK 2010 PG-11642					
	FULL MARKET VALUE	10,732				

23.002-1-5	9089 SH 56			23.002-1-5		*****
LaPlante Jeremy F	210 1 Family Res		Basic Star 41854	0	0	1- 79-11
9089 State Highway 56	Norwood-Norfolk 406201	9,800	COUNTY TAXABLE VALUE			24,600
Massena, NY 13662	.79ar	53,700	TOWN TAXABLE VALUE			
	FRNT 100.00 DPTH 342.00		SCHOOL TAXABLE VALUE			
	BANK8888870		FD028 Norfolk Fire Dist	53,700 TO M		
	EAST-0335194 NRTH-1771021					
	DEED BOOK 2007 PG-15474					
	FULL MARKET VALUE	65,488				

23.002-1-6	9098 SH 56			23.002-1-6		*****
Phillips Mark S	210 1 Family Res		Vet - Wart 41122	0	8,310	1- 93- 2
9098 State Highway 56	Norwood-Norfolk 406201	7,000	Vet - Wart 41123	0	0	0
Norfolk, NY 13667-3267	.78A Ranch	55,400	Enhanced S 41834	0	0	7,380
	FRNT 113.00 DPTH 436.00		COUNTY TAXABLE VALUE			0
	EAST-0335707 NRTH-1770813		TOWN TAXABLE VALUE			52,640
	DEED BOOK 2011 PG-8470		SCHOOL TAXABLE VALUE			
	FULL MARKET VALUE	67,561	FD028 Norfolk Fire Dist	55,400 TO M		

23.002-1-7	9094 SH 56			23.002-1-7		*****
Thomas Pamela	210 1 Family Res		Basic Star 41854	0	0	1- 67-11
9094 State Highway 56	Norwood-Norfolk 406201	8,200	COUNTY TAXABLE VALUE			24,600
Massena, NY 13662	Also See 2000-24118	62,100	TOWN TAXABLE VALUE			
	FRNT 187.00 DPTH		SCHOOL TAXABLE VALUE			
	ACRES 1.90		FD028 Norfolk Fire Dist	62,100 TO M		
	EAST-0335587 NRTH-1770723					
	DEED BOOK 2009 PG-11486					
	FULL MARKET VALUE	75,732				

23.002-1-9.1	SH 56			23.002-1-9.1		*****
Jandrea Jesse	311 Res vac land		COUNTY TAXABLE VALUE			1- 30- 8.1
9084 State Highway 56	Norwood-Norfolk 406201	4,500	TOWN TAXABLE VALUE			
Norfolk, NY 13667	.75 Ar	4,500	SCHOOL TAXABLE VALUE			
	FRNT 100.00 DPTH 300.00		FD028 Norfolk Fire Dist	4,500 TO M		
	BANK8888830					
	EAST-0335351 NRTH-1770617					
	DEED BOOK 2010 PG-11387					
	FULL MARKET VALUE	5,488				

STATE OF NEW YORK
COUNTY - St Lawrence
TOWN - Norfolk
SWIS - 406289

2 0 1 4 T E N T A T I V E A S S E S S M E N T R O L L
T A X A B L E SECTION OF THE ROLL - 1

PAGE 177
VALUATION DATE-JUL 01, 2013
TAXABLE STATUS DATE-MAR 01, 2014

TAX MAP NUMBER SEQUENCE
UNIFORM PERCENT OF VALUE IS 082.00
UNIFORM PERCENT OF VALUE IS 082.00

TAX MAP PARCEL NUMBER	PROPERTY LOCATION & CLASS	ASSESSMENT	EXEMPTION CODE	COUNTY	TOWN	SCHOOL
CURRENT OWNERS NAME	SCHOOL DISTRICT	LAND	TAX DESCRIPTION	TAXABLE VALUE		
CURRENT OWNERS ADDRESS	PARCEL SIZE/GRID COORD	TOTAL	SPECIAL DISTRICTS	ACCOUNT NO.		

23.002-1-9.2	9084 SH 56			23.002-1-9.2	1- 30-	8.2
Jandreau Jesse	210 1 Family Res		Basic Star 41854	0	0	24,600
9084 State Highway 56	Norwood-Norfolk 406201	6,400	COUNTY TAXABLE VALUE			62,000
Norfolk, NY 13667	Also 2000/10924	62,000	TOWN TAXABLE VALUE			62,000
	100x308x99x300 .75 Ar		SCHOOL TAXABLE VALUE			37,400
	FRNT 100.00 DPTH 304.00		FD028 Norfolk Fire Dist		62,000	TO M
	BANK8888830					
	EAST-0335430 NRTH-1770678					
	DEED BOOK 2009 PG-13365					
	FULL MARKET VALUE	75,610				

23.002-1-10	SH 56			23.002-1-10	1- 55-	14
Bogdovitz Walter Jr (Trust)	322 Rural vac>10 - WTRFNT		COUNTY TAXABLE VALUE			38,800
PO Box 264	Norwood-Norfolk 406201	38,800	TOWN TAXABLE VALUE			38,800
Raymondville, NY 13678	Also 2000/2220	38,800	SCHOOL TAXABLE VALUE			38,800
	Vacant Land 296'Wf		FD028 Norfolk Fire Dist		38,800	TO M
	FRNT 334.00 DPTH					
	ACRES 25.80					
	EAST-0335482 NRTH-1770219					
	DEED BOOK 1093 PG-864					
	FULL MARKET VALUE	47,317				

23.002-1-11	9068 SH 56			23.002-1-11	1- 45-	3
Bogdovitz Walter Jr (Trust)	240 Rural res		Enhanced S 41834	0	0	52,640
PO Box 264	Norwood-Norfolk 406201	32,500	COUNTY TAXABLE VALUE			151,400
Raymondville, NY 13678	Also 2000/2220	151,400	TOWN TAXABLE VALUE			151,400
	912'Wf		SCHOOL TAXABLE VALUE			98,760
	FRNT 773.00 DPTH		FD028 Norfolk Fire Dist		151,400	TO M
	ACRES 27.80					
	EAST-0335096 NRTH-1769595					
	DEED BOOK 1093 PG-860					
	FULL MARKET VALUE	184,634				

23.002-1-12.111	9020 SH 56			23.002-1-12.111	1- 99-	8.1
Raymondville Golf & Country	552 Golf course		COUNTY TAXABLE VALUE			200,000
PO Box 246	Norwood-Norfolk 406201	108,000	TOWN TAXABLE VALUE			200,000
Raymondville, NY 13678	2000/810 & 2000/2929 &	200,000	SCHOOL TAXABLE VALUE			200,000
	2000/2219		FD028 Norfolk Fire Dist		200,000	TO M
	3860'Frft					
	ACRES 85.80					
	EAST-0334129 NRTH-1768872					
	DEED BOOK 1084 PG-318					
	FULL MARKET VALUE	243,902				

STATE OF NEW YORK
 COUNTY - St Lawrence
 TOWN - Norfolk
 SWIS - 406289

2 0 1 4 T E N T A T I V E A S S E S S M E N T R O L L

T A X A B L E SECTION OF THE ROLL - 1

VALUATION DATE-JUL 01, 2013

TAXABLE STATUS DATE-MAR 01, 2014

TAX MAP NUMBER SEQUENCE
 UNIFORM PERCENT OF VALUE IS 082.00
 UNIFORM PERCENT OF VALUE IS 082.00

TAX MAP PARCEL NUMBER	PROPERTY LOCATION & CLASS	ASSESSMENT	EXEMPTION CODE	COUNTY	TOWN	SCHOOL
CURRENT OWNERS NAME	SCHOOL DISTRICT	LAND	TAX DESCRIPTION	TAXABLE VALUE		ACCOUNT NO.
CURRENT OWNERS ADDRESS	PARCEL SIZE/GRID COORD	TOTAL	SPECIAL DISTRICTS			

23.002-1-13	CR 39 311 Res vac land		COUNTY TAXABLE VALUE	6,800		1- 88- 7
Compo Tammy Lynn	Norwood-Norfolk 406201	6,800	TOWN TAXABLE VALUE	6,800		
995 County Route 36	ACRES 5.20	6,800	SCHOOL TAXABLE VALUE	6,800		
Chase Mills, NY 13621	EAST-0332023 NRTH-1768535		FD028 Norfolk Fire Dist	6,800 TO M		
	DEED BOOK 1999 PG-25321					
	FULL MARKET VALUE	8,293				

23.002-1-14.1	CR 39 105 Vac farmland		COUNTY TAXABLE VALUE	17,900		1-126-11
Thrana Shawn	Norwood-Norfolk 406201	17,900	TOWN TAXABLE VALUE	17,900		
9297 State Highway 56	51 Ar Agri	17,900	SCHOOL TAXABLE VALUE	17,900		
Massena, NY 13662	FRNT 912.00 DPTH		AG002 Ag Dist #2	.00 MT		
	ACRES 45.30		FD028 Norfolk Fire Dist	17,900 TO M		
	EAST-0331219 NRTH-1768834					
	DEED BOOK 2014 PG-1968					
	FULL MARKET VALUE	21,829				

23.002-1-14.2	CR 39 105 Vac farmland		COUNTY TAXABLE VALUE	6,800		
American Asphalt, Inc	Norwood-Norfolk 406201	6,800	TOWN TAXABLE VALUE	6,800		
9297 State Highway 56	FRNT 792.00 DPTH	6,800	SCHOOL TAXABLE VALUE	6,800		
Massena, NY 13662	ACRES 5.20		AG002 Ag Dist #2	.00 MT		
	EAST-0331907 NRTH-1768204		FD028 Norfolk Fire Dist	6,800 TO M		
	DEED BOOK 2010 PG-15849					
	FULL MARKET VALUE	8,293				

23.002-1-15.1	94 CR 39 240 Rural res		Basic Star 41854	0	0	1-114- 6 24,600
Hopsicker L Thomas II	Norwood-Norfolk 406201	14,700	COUNTY TAXABLE VALUE	140,900		
94 County Route 39	ACRES 11.00	140,900	TOWN TAXABLE VALUE	140,900		
Norfolk, NY 13667	EAST-0331942 NRTH-1769936		SCHOOL TAXABLE VALUE	116,300		
	DEED BOOK 2013 PG-14778		FD028 Norfolk Fire Dist	140,900 TO M		
	FULL MARKET VALUE	171,829				

23.002-1-16.2	80 CR 39 240 Rural res		Basic Star 41854	0	0	1-114- 5.2 24,600
Breault Jean Guy	Norwood-Norfolk 406201	13,200	COUNTY TAXABLE VALUE	105,400		
Breault Casey	Land contract to Breault	105,400	TOWN TAXABLE VALUE	105,400		
80 County Route 39	Split Level		SCHOOL TAXABLE VALUE	80,800		
Massena, NY 13662	1000x650x1000x950		FD028 Norfolk Fire Dist	105,400 TO M		
	ACRES 21.50					
	EAST-0332101 NRTH-1769311					
	DEED BOOK 2005 PG-4944					
	FULL MARKET VALUE	128,537				

STATE OF NEW YORK
COUNTY - St Lawrence
TOWN - Norfolk
SWIS - 406289

2 0 1 4 T E N T A T I V E A S S E S S M E N T R O L L
T A X A B L E SECTION OF THE ROLL - 1

PAGE 179
VALUATION DATE-JUL 01, 2013
TAXABLE STATUS DATE-MAR 01, 2014

TAX MAP NUMBER SEQUENCE
UNIFORM PERCENT OF VALUE IS 082.00
UNIFORM PERCENT OF VALUE IS 082.00

TAX MAP PARCEL NUMBER	PROPERTY LOCATION & CLASS	ASSESSMENT	EXEMPTION CODE	COUNTY	TOWN	SCHOOL
CURRENT OWNERS NAME	SCHOOL DISTRICT	LAND	TAX DESCRIPTION	TAXABLE VALUE		
CURRENT OWNERS ADDRESS	PARCEL SIZE/GRID COORD	TOTAL	SPECIAL DISTRICTS	ACCOUNT NO.		
***** 23.002-1-16.3 *****						
104 CR 39						1-114- 5.3
23.002-1-16.3	210 1 Family Res		Vet - Comb 41132	0	16,400	0
Coller Thaddeus	Norwood-Norfolk 406201	13,100	Vet - Comb 41133	0	0	12,300
Coller Darlene	Raised Ranch	96,500	Basic Star 41854	0	0	0
104 County Route 39	ACRES 6.50 BANK8888869		COUNTY TAXABLE VALUE		80,100	
Norfolk, NY 13667	EAST-0331717 NRTH-1770271		TOWN TAXABLE VALUE		84,200	
	DEED BOOK 981 PG-00248		SCHOOL TAXABLE VALUE		71,900	
	FULL MARKET VALUE	117,683	FD028 Norfolk Fire Dist		96,500	TO M
***** 23.002-1-16.11 *****						
CR 39						1-114- 5.1
23.002-1-16.11	322 Rural vac>10		COUNTY TAXABLE VALUE		32,000	
Siddon Loren	Norwood-Norfolk 406201	32,000	TOWN TAXABLE VALUE		32,000	
Siddon Patricia	2000/2172 & 2000/3134	32,000	SCHOOL TAXABLE VALUE		32,000	
688 State Highway 131	Vacant Land		FD028 Norfolk Fire Dist		32,000	TO M
Massena, NY 13662	ACRES 113.80					
	EAST-0333099 NRTH-1769985					
	DEED BOOK 950 PG-00005					
	FULL MARKET VALUE	39,024				
***** 23.002-1-16.12 *****						
9005 SH 56						
23.002-1-16.12	486 Mini-mart		COUNTY TAXABLE VALUE		130,000	
Parkway Properties Malone, LLC	Norwood-Norfolk 406201	20,000	TOWN TAXABLE VALUE		130,000	
9890 State Highway 37	See 2001/473 Approp.	130,000	SCHOOL TAXABLE VALUE		130,000	
Ogdensburg, NY 13669	ACRES 5.90		FD028 Norfolk Fire Dist		130,000	TO M
	EAST-0332478 NRTH-1768268					
	DEED BOOK 2008 PG-14342					
	FULL MARKET VALUE	158,537				
***** 23.002-1-17 *****						
CR 39						1- 80- 6
23.002-1-17	322 Rural vac>10		COUNTY TAXABLE VALUE		37,100	
Seaway Timber Harvesting, Inc	Norwood-Norfolk 406201	37,100	TOWN TAXABLE VALUE		37,100	
15121 State Highway 37	Vacant Land-Swamp	37,100	SCHOOL TAXABLE VALUE		37,100	
Massena, NY 13662	FRNT 3560.00 DPTH		FD028 Norfolk Fire Dist		37,100	TO M
	ACRES 137.40					
	EAST-0329964 NRTH-1770908					
	DEED BOOK 2010 PG-19457					
	FULL MARKET VALUE	45,244				
***** 23.002-1-18 *****						
SH 56						1- 63-13.2
23.002-1-18	311 Res vac land		COUNTY TAXABLE VALUE		5,500	
Phillips Mark S	Norwood-Norfolk 406201	5,500	TOWN TAXABLE VALUE		5,500	
9098 State Highway 56	FRNT 150.00 DPTH 436.00	5,500	SCHOOL TAXABLE VALUE		5,500	
Norfolk, NY 13667-3267	ACRES 1.50		FD028 Norfolk Fire Dist		5,500	TO M
	EAST-0335813 NRTH-1770888					
	DEED BOOK 2011 PG-8470					
	FULL MARKET VALUE	6,707				

STATE OF NEW YORK
COUNTY - St Lawrence
TOWN - Norfolk
SWIS - 406289

2 0 1 4 T E N T A T I V E A S S E S S M E N T R O L L

T A X A B L E SECTION OF THE ROLL - 1

VALUATION DATE-JUL 01, 2013

TAXABLE STATUS DATE-MAR 01, 2014

TAX MAP NUMBER SEQUENCE
UNIFORM PERCENT OF VALUE IS 082.00
UNIFORM PERCENT OF VALUE IS 082.00

TAX MAP PARCEL NUMBER	PROPERTY LOCATION & CLASS	ASSESSMENT	EXEMPTION CODE	COUNTY	TOWN	SCHOOL
CURRENT OWNERS NAME	SCHOOL DISTRICT	LAND	TAX DESCRIPTION	TAXABLE VALUE		ACCOUNT NO.
CURRENT OWNERS ADDRESS	PARCEL SIZE/GRID COORD	TOTAL	SPECIAL DISTRICTS			
***** 23.002-1-19 *****						
9108 SH 56						1- 63-13.3
23.002-1-19	210 1 Family Res		Basic Star 41854	0	0	24,600
Goodspeed Craig S	Norwood-Norfolk 406201	10,400	COUNTY TAXABLE VALUE		99,000	
Goodspeed Dawn	1990 Colonial Residence	99,000	TOWN TAXABLE VALUE		99,000	
9108 State Highway 56	FRNT 150.00 DPTH 436.00		SCHOOL TAXABLE VALUE		74,400	
Norfolk, NY 13667	ACRES 1.50		FD028 Norfolk Fire Dist		99,000 TO M	
	EAST-0335931 NRTH-1770981					
	DEED BOOK 1038 PG-00197					
	FULL MARKET VALUE	120,732				
***** 23.002-1-20 *****						
9114 SH 56						1- 63-13.1
23.002-1-20	210 1 Family Res		Basic Star 41854	0	0	24,600
Dunkelberg Dennis W	Norwood-Norfolk 406201	11,700	COUNTY TAXABLE VALUE		91,000	
9114 State Highway 56	2000/2222 & 2000/2927	91,000	TOWN TAXABLE VALUE		91,000	
Massena, NY 13662	1982 Ranch W/garage		SCHOOL TAXABLE VALUE		66,400	
	300x350		FD028 Norfolk Fire Dist		91,000 TO M	
	FRNT 300.00 DPTH 350.00					
	ACRES 2.40					
	EAST-0336083 NRTH-1771155					
	DEED BOOK 2003 PG-1125					
	FULL MARKET VALUE	110,976				
***** 23.002-3-1 *****						
9024B SH 56						
23.002-3-1	210 1 Family Res		COUNTY TAXABLE VALUE		111,500	
Bowers Stephan E Jr	Norwood-Norfolk 406201	9,700	TOWN TAXABLE VALUE		111,500	
Bowers Christine M	FRNT 590.00 DPTH	111,500	SCHOOL TAXABLE VALUE		111,500	
4040 Plum Yew Circle	ACRES 2.40 BANK8888209		FD028 Norfolk Fire Dist		111,500 TO M	
Liverpool, NY 13090	EAST-0335113 NRTH-1768253					
	DEED BOOK 2010 PG-7239					
	FULL MARKET VALUE	135,976				
***** 23.002-3-2 *****						
9024A SH 56						
23.002-3-2	311 Res vac land		COUNTY TAXABLE VALUE		9,700	
Hess Robert	Norwood-Norfolk 406201	9,700	TOWN TAXABLE VALUE		9,700	
226 Prospect St	ACRES 2.40	9,700	SCHOOL TAXABLE VALUE		9,700	
Sherrill, NY 13461	EAST-0334959 NRTH-1768412		FD028 Norfolk Fire Dist		9,700 TO M	
	DEED BOOK 2009 PG-8801					
	FULL MARKET VALUE	11,829				
***** 23.002-3-3 *****						
9024C SH 56						
23.002-3-3	210 1 Family Res		COUNTY TAXABLE VALUE		81,300	
Cota Eugene M	Norwood-Norfolk 406201	7,700	TOWN TAXABLE VALUE		81,300	
9204 State Highway 56	ACRES 1.00 BANK8888830	81,300	SCHOOL TAXABLE VALUE		81,300	
Norfolk, NY 13667	EAST-0335334 NRTH-1768513		FD028 Norfolk Fire Dist		81,300 TO M	
	DEED BOOK 2004 PG-12259					
	FULL MARKET VALUE	99,146				

STATE OF NEW YORK
 COUNTY - St Lawrence
 TOWN - Norfolk
 SWIS - 406289

2 0 1 4 T E N T A T I V E A S S E S S M E N T R O L L
 T A X A B L E S E C T I O N O F T H E R O L L - 1
 M A P S E C T I O N - 0 2 3
 S U B - S E C T I O N - 0 0 2
 U N I F O R M P E R C E N T O F V A L U E I S 0 8 2 . 0 0

PAGE 181
 VALUATION DATE-JUL 01, 2013
 TAXABLE STATUS DATE-MAR 01, 2014
 RPS150/V04/L015
 CURRENT DATE 5/01/2014

*** S P E C I A L D I S T R I C T S U M M A R Y ***

CODE	DISTRICT NAME	TOTAL PARCELS	EXTENSION TYPE	EXTENSION VALUE	AD VALOREM VALUE	EXEMPT AMOUNT	TAXABLE VALUE
AG002	Ag Dist #2		2 MOVTAX				
FD028	Norfolk Fire D	29	TOTAL M		1881,800		1881,800

*** S C H O O L D I S T R I C T S U M M A R Y ***

CODE	DISTRICT NAME	TOTAL PARCELS	ASSESSED LAND	ASSESSED TOTAL	EXEMPT AMOUNT	TOTAL TAXABLE	STAR AMOUNT	STAR TAXABLE
406201	Norwood-Norfolk	29	532,400	1881,800		1881,800	378,220	1503,580
	S U B - T O T A L	29	532,400	1881,800		1881,800	378,220	1503,580
	T O T A L	29	532,400	1881,800		1881,800	378,220	1503,580

*** S Y S T E M C O D E S S U M M A R Y ***

NO SYSTEM EXEMPTIONS AT THIS LEVEL

*** E X E M P T I O N S U M M A R Y ***

CODE	DESCRIPTION	TOTAL PARCELS	COUNTY	TOWN	SCHOOL
41101	Vet Eligib	1	22,000	22,000	
41122	Vet - Wart	1	8,310		
41123	Vet - Wart	1		7,380	
41132	Vet - Comb	1	16,400		
41133	Vet - Comb	1		12,300	
41161	CW_15_VET/	1	9,840	9,840	
41834	Enhanced S	3			157,920
41854	Basic Star	9			220,300
	T O T A L	18	56,550	51,520	378,220

STATE OF NEW YORK
COUNTY - St Lawrence
TOWN - Norfolk
SWIS - 406289

2 0 1 4 T E N T A T I V E A S S E S S M E N T R O L L
T A X A B L E SECTION OF THE ROLL - 1
M A P S E C T I O N - 023
S U B - S E C T I O N - 002
UNIFORM PERCENT OF VALUE IS 082.00

PAGE 182
VALUATION DATE-JUL 01, 2013
TAXABLE STATUS DATE-MAR 01, 2014
RPS150/V04/L015
CURRENT DATE 5/01/2014

*** G R A N D T O T A L S ***

ROLL SEC	DESCRIPTION	TOTAL PARCELS	ASSESSED LAND	ASSESSED TOTAL	TAXABLE COUNTY	TAXABLE TOWN	TAXABLE SCHOOL	STAR TAXABLE
1	TAXABLE	29	532,400	1881,800	1825,250	1830,280	1881,800	1503,580

STATE OF NEW YORK
 COUNTY - St Lawrence
 TOWN - Norfolk
 SWIS - 406289

2 0 1 4 T E N T A T I V E A S S E S S M E N T R O L L
 T A X A B L E SECTION OF THE ROLL - 1

PAGE 183
 VALUATION DATE-JUL 01, 2013
 TAXABLE STATUS DATE-MAR 01, 2014

TAX MAP NUMBER SEQUENCE
 UNIFORM PERCENT OF VALUE IS 082.00
 UNIFORM PERCENT OF VALUE IS 082.00

TAX MAP PARCEL NUMBER	PROPERTY LOCATION & CLASS	ASSESSMENT	EXEMPTION CODE	COUNTY	TOWN	SCHOOL
CURRENT OWNERS NAME	SCHOOL DISTRICT	LAND	TAX DESCRIPTION	TAXABLE VALUE		ACCOUNT NO.
CURRENT OWNERS ADDRESS	PARCEL SIZE/GRID COORD	TOTAL	SPECIAL DISTRICTS			

23.003-2-1	Nation Rd 322 Rural vac>10		COUNTY TAXABLE VALUE	6,900		1- 85-11
Brothers Ronald	Norwood-Norfolk 406201	6,900	TOWN TAXABLE VALUE	6,900		
PO Box 87	FRNT 950.00 DPTH	6,900	SCHOOL TAXABLE VALUE	6,900		
Norfolk, NY 13667	ACRES 5.40		FD028 Norfolk Fire Dist	6,900 TO M		
	EAST-0322923 NRTH-1767750					
	DEED BOOK 2010 PG-7001					
	FULL MARKET VALUE	8,415				

23.003-2-2	Marsh Rd 322 Rural vac>10		COUNTY TAXABLE VALUE	18,100		1- 30-14
Sabad Michael G	Norwood-Norfolk 406201	18,100	TOWN TAXABLE VALUE	18,100		
457 Windridge Rd	75 Ar	18,100	SCHOOL TAXABLE VALUE	18,100		
Friendsville, TN 37737-2051	FRNT 2565.00 DPTH		FD028 Norfolk Fire Dist	18,100 TO M		
	ACRES 62.00					
	EAST-0323684 NRTH-1765815					
	DEED BOOK 1999 PG-4420					
	FULL MARKET VALUE	22,073				

23.003-2-3	Tiernan Ridge Rd 322 Rural vac>10		COUNTY TAXABLE VALUE	17,500		1-115- 5
Ladue Keith T	Norwood-Norfolk 406201	17,500	TOWN TAXABLE VALUE	17,500		
132 Marsh Rd	75 Ar	17,500	SCHOOL TAXABLE VALUE	17,500		
Norfolk, NY 13667	FRNT 3215.00 DPTH		AG002 Ag Dist #2	.00 MT		
	ACRES 35.80		FD028 Norfolk Fire Dist	17,500 TO M		
	EAST-0323375 NRTH-1764753					
	DEED BOOK 2002 PG-19233					
	FULL MARKET VALUE	21,341				

23.003-2-4	584 Tiernan Ridge Rd 240 Rural res		Basic Star 41854	0	0	1- 77-12 24,600
Krywanczyk Melinda	Norwood-Norfolk 406201	21,700	COUNTY TAXABLE VALUE	46,700		
584 Tiernan Ridge Rd	50 Ar	46,700	TOWN TAXABLE VALUE	46,700		
Chase Mills, NY 13621-3110	FRNT 1485.00 DPTH		SCHOOL TAXABLE VALUE	22,100		
	ACRES 46.20		AG002 Ag Dist #2	.00 MT		
	EAST-0323292 NRTH-1763543		FD028 Norfolk Fire Dist	46,700 TO M		
	DEED BOOK 2008 PG-7389					
	FULL MARKET VALUE	56,951				

STATE OF NEW YORK
COUNTY - St Lawrence
TOWN - Norfolk
SWIS - 406289

2 0 1 4 T E N T A T I V E A S S E S S M E N T R O L L

T A X A B L E SECTION OF THE ROLL - 1

PAGE 184
VALUATION DATE-JUL 01, 2013
TAXABLE STATUS DATE-MAR 01, 2014

TAX MAP NUMBER SEQUENCE
UNIFORM PERCENT OF VALUE IS 082.00
UNIFORM PERCENT OF VALUE IS 082.00

TAX MAP PARCEL NUMBER	PROPERTY LOCATION & CLASS	ASSESSMENT	EXEMPTION CODE	COUNTY	TOWN	SCHOOL
CURRENT OWNERS NAME	SCHOOL DISTRICT	LAND	TAX DESCRIPTION	TAXABLE VALUE		
CURRENT OWNERS ADDRESS	PARCEL SIZE/GRID COORD	TOTAL	SPECIAL DISTRICTS	ACCOUNT NO.		
***** 23.003-2-5 *****						
579	Tiernan Ridge Rd					1-115-11
23.003-2-5	270 Mfg housing		Aged - All 41800	0	15,950	15,950
Kalaskie Frank E	Norwood-Norfolk 406201	22,500	Enhanced S 41834	0	0	0
579 Tiernan Ridge Rd	1990 14X52 Trlr	31,900	COUNTY TAXABLE VALUE		15,950	15,950
Chase Mills, NY 13621	FRNT 1000.00 DPTH		TOWN TAXABLE VALUE		15,950	
	ACRES 50.30		SCHOOL TAXABLE VALUE		0	
	EAST-0321958 NRTH-1764453		AG002 Ag Dist #2		.00 MT	
	DEED BOOK 1070 PG-562		FD028 Norfolk Fire Dist		31,900 TO M	
	FULL MARKET VALUE	38,902				
***** 23.003-2-6 *****						
547,551	Tiernan Ridge Rd					1- 67- 9.1
23.003-2-6	240 Rural res		Basic Star 41854	0	0	24,600
LaShomb Peter J	Norwood-Norfolk 406201	21,600	COUNTY TAXABLE VALUE		52,200	
LaShomb Heidi M	36.7Ar &	52,200	TOWN TAXABLE VALUE		52,200	
547 Tiernan Ridge Rd	1994 14X70 Trlr @ 2140		SCHOOL TAXABLE VALUE		27,600	
Chase Mills, NY 13621	FRNT 515.00 DPTH		AG002 Ag Dist #2		.00 MT	
	ACRES 28.60		FD028 Norfolk Fire Dist		52,200 TO M	
	EAST-0321628 NRTH-1764322					
	DEED BOOK 2012 PG-4783					
	FULL MARKET VALUE	63,659				
***** 23.003-2-7 *****						
	Tiernan Ridge Rd					1- 67- 7
23.003-2-7	314 Rural vac<10		COUNTY TAXABLE VALUE		6,100	
Lashomb Kenneth R	Norwood-Norfolk 406201	6,100	TOWN TAXABLE VALUE		6,100	
PO Box 6409	230x230x210x180	6,100	SCHOOL TAXABLE VALUE		6,100	
Massena, NY 13662	FRNT 230.00 DPTH 205.00		AG002 Ag Dist #2		.00 MT	
	EAST-0322016 NRTH-1763384		FD028 Norfolk Fire Dist		6,100 TO M	
	DEED BOOK 1024 PG-00627					
	FULL MARKET VALUE	7,439				
***** 23.003-2-8.1 *****						
498	Tiernan Ridge Rd					1- 6-15
23.003-2-8.1	210 1 Family Res		Basic Star 41854	0	0	24,600
Stone Michael J	Norwood-Norfolk 406201	28,750	COUNTY TAXABLE VALUE		98,500	
498 Tiernan Ridge Rd	FRNT 1200.00 DPTH	98,500	TOWN TAXABLE VALUE		98,500	
Chase Mills, NY 13621	ACRES 73.50		SCHOOL TAXABLE VALUE		73,900	
	EAST-0321850 NRTH-1762027		AG002 Ag Dist #2		.00 MT	
	DEED BOOK 2009 PG-20553		FD028 Norfolk Fire Dist		98,500 TO M	
	FULL MARKET VALUE	120,122				
***** 23.003-2-8.3 *****						
470,472	Tiernan Ridge Rd					
23.003-2-8.3	210 1 Family Res		Vet - Wart 41122	0	5,295	0
Porter Miles O	Norwood-Norfolk 406201	12,100	Vet - Wart 41123	0	0	5,295
Jeanson Yvonne T	266' ff	35,300	Basic Star 41854	0	0	24,600
472 Tiernan Ridge Rd	ACRES 3.80		COUNTY TAXABLE VALUE		30,005	
Chase Mills, NY 13621	EAST-0320940 NRTH-1762009		TOWN TAXABLE VALUE		30,005	
	DEED BOOK 2005 PG-1261		SCHOOL TAXABLE VALUE		10,700	
	FULL MARKET VALUE	43,049	AG002 Ag Dist #2		.00 MT	
			FD028 Norfolk Fire Dist		35,300 TO M	

STATE OF NEW YORK
COUNTY - St Lawrence
TOWN - Norfolk
SWIS - 406289

2 0 1 4 T E N T A T I V E A S S E S S M E N T R O L L
T A X A B L E SECTION OF THE ROLL - 1

PAGE 185
VALUATION DATE-JUL 01, 2013
TAXABLE STATUS DATE-MAR 01, 2014

TAX MAP NUMBER SEQUENCE
UNIFORM PERCENT OF VALUE IS 082.00
UNIFORM PERCENT OF VALUE IS 082.00

TAX MAP PARCEL NUMBER	PROPERTY LOCATION & CLASS	ASSESSMENT	EXEMPTION CODE	COUNTY	TOWN	SCHOOL
CURRENT OWNERS NAME	SCHOOL DISTRICT	LAND	TAX DESCRIPTION	TAXABLE VALUE		
CURRENT OWNERS ADDRESS	PARCEL SIZE/GRID COORD	TOTAL	SPECIAL DISTRICTS	ACCOUNT NO.		

480, 486	Tiernan Ridge Rd			23.003-2-8.21	*****	
23.003-2-8.21	310 Res Vac		COUNTY TAXABLE VALUE	6,000		
Stone Michael J	Norwood-Norfolk 406201	6,000	TOWN TAXABLE VALUE	6,000		
Martin Belinda J	150'x100'	6,000	SCHOOL TAXABLE VALUE	6,000		
498 Tiernan Ridge Rd	ACRES 2.60		AG002 Ag Dist #2	.00 MT		
Chase Mills, NY 13621	EAST-0321075 NRTH-1762204		FD028 Norfolk Fire Dist	6,000 TO M		
	DEED BOOK 2012 PG-17488					
	FULL MARKET VALUE	7,317				

Off	Tiernan Ridge Rd			23.003-2-9	*****	
23.003-2-9	322 Rural vac>10		COUNTY TAXABLE VALUE	1,200	1-127-12	
Tessier Philip R	Norwood-Norfolk 406201	1,200	TOWN TAXABLE VALUE	1,200		
Tessier Donna M	Landlocked Vac(hall Lot)	1,200	SCHOOL TAXABLE VALUE	1,200		
PO Box 29	ACRES 12.30		AG002 Ag Dist #2	.00 MT		
Chase Mills, NY 13621	EAST-0322698 NRTH-1761042		FD028 Norfolk Fire Dist	1,200 TO M		
	DEED BOOK 2007 PG-17755					
	FULL MARKET VALUE	1,463				

398,404	424 Tiernan Ridge Rd			23.003-2-11.1	*****	
23.003-2-11.1	280 Res Multiple		Enhanced S 41834	0	0	1- 71- 7.11
Alexander Pearl	Norwood-Norfolk 406201	44,700	COUNTY TAXABLE VALUE	107,050		
404 Tiernan Ridge Rd	Rur Res & 2 Doublewides	107,050	TOWN TAXABLE VALUE	107,050		
Chase Mills, NY 13621	1)1989 & 1)1996		SCHOOL TAXABLE VALUE	54,410		
	Agri Transline-Swamp		AG002 Ag Dist #2	.00 MT		
	FRNT 3750.00 DPTH		FD028 Norfolk Fire Dist	107,050 TO M		
	ACRES 195.80					
	EAST-0320280 NRTH-1760619					
	DEED BOOK 1026 PG-00078					
	FULL MARKET VALUE	130,549				

423	Tiernan Ridge Rd			23.003-2-11.121	*****	
23.003-2-11.121	240 Rural res		Basic Star 41854	0	0	1- 71- 7.12
Labar Randy	Norwood-Norfolk 406201	16,100	COUNTY TAXABLE VALUE	98,800	0 24,600	
Labar Kathleen	1980 Cape Cod & Barn	98,800	TOWN TAXABLE VALUE	98,800		
423 Tiernan Ridge Rd	FRNT 1140.00 DPTH		SCHOOL TAXABLE VALUE	74,200		
Chase Mills, NY 13621	ACRES 10.70		AG002 Ag Dist #2	.00 MT		
	EAST-0319854 NRTH-1761695		FD028 Norfolk Fire Dist	98,800 TO M		
	DEED BOOK 1094 PG-453					
	FULL MARKET VALUE	120,488				

STATE OF NEW YORK
COUNTY - St Lawrence
TOWN - Norfolk
SWIS - 406289

2 0 1 4 T E N T A T I V E A S S E S S M E N T R O L L

T A X A B L E SECTION OF THE ROLL - 1

VALUATION DATE-JUL 01, 2013

TAXABLE STATUS DATE-MAR 01, 2014

TAX MAP NUMBER SEQUENCE
UNIFORM PERCENT OF VALUE IS 082.00
UNIFORM PERCENT OF VALUE IS 082.00

TAX MAP PARCEL NUMBER	PROPERTY LOCATION & CLASS	ASSESSMENT	EXEMPTION CODE	COUNTY	TOWN	SCHOOL
CURRENT OWNERS NAME	SCHOOL DISTRICT	LAND	TAX DESCRIPTION	TAXABLE VALUE		
CURRENT OWNERS ADDRESS	PARCEL SIZE/GRID COORD	TOTAL	SPECIAL DISTRICTS	ACCOUNT NO.		

23.003-2-11.122	7 Dishaw Rd 210 1 Family Res		Basic Star 41854	0	0	0 24,600
Weaver Carl B III	Norwood-Norfolk 406201	9,200	COUNTY TAXABLE VALUE			110,000
Weaver Jill	FRNT 254.00 DPTH 227.00	110,000	TOWN TAXABLE VALUE			110,000
7 Dishaw Rd	ACRES 1.30		SCHOOL TAXABLE VALUE			85,400
Chase Mills, NY 13621	EAST-0320188 NRTH-1762232		AG002 Ag Dist #2		.00 MT	
	DEED BOOK 2001 PG-2559		FD028 Norfolk Fire Dist		110,000 TO M	
	FULL MARKET VALUE	134,146				

23.003-2-12	Tiernan Ridge Rd 105 Vac farmland		COUNTY TAXABLE VALUE			13,200 1- 51- 8.2
Harvey Robert J & Suzanne	Norwood-Norfolk 406201	13,200	TOWN TAXABLE VALUE			13,200
Harvey Edward J & Donna I	60 Acres Wet	13,200	SCHOOL TAXABLE VALUE			13,200
364 Tiernan Ridge Rd	Agri Vac Land Trans Line		AG002 Ag Dist #2		.00 MT	
Chase Mills, NY 13621	FRNT 2110.00 DPTH		FD028 Norfolk Fire Dist		13,200 TO M	
	ACRES 173.60					
	EAST-0317926 NRTH-1759930					
	DEED BOOK 2014 PG-169					
	FULL MARKET VALUE	16,098				

23.003-2-13	Off Tiernan Ridge Rd 322 Rural vac>10		COUNTY TAXABLE VALUE			18,300 1- 82-13
Brothers Francis	Norwood-Norfolk 406201	18,300	TOWN TAXABLE VALUE			18,300
454 County Route 44	Vacant Land Landlocked	18,300	SCHOOL TAXABLE VALUE			18,300
Chase Mills, NY 13621	ACRES 107.52		FD028 Norfolk Fire Dist		18,300 TO M	
	EAST-0345200 NRTH-1765376					
	DEED BOOK 2005 PG-15076					
	FULL MARKET VALUE	22,317				

23.003-2-14	Off Tiernan Ridge Rd 322 Rural vac>10		COUNTY TAXABLE VALUE			9,000 1-115-10
Tiernan Edward T Jr	Norwood-Norfolk 406201	9,000	TOWN TAXABLE VALUE			9,000
169 Tiernan Rd	Vacant Land Landlocked	9,000	SCHOOL TAXABLE VALUE			9,000
Waddington, NY 13694	ACRES 12.50		FD028 Norfolk Fire Dist		9,000 TO M	
	EAST-0313686 NRTH-1761202					
	DEED BOOK 1998 PG-6693					
	FULL MARKET VALUE	10,976				

23.003-2-15	Dishaw Rd 322 Rural vac>10		COUNTY TAXABLE VALUE			15,750 1- 33- 2
Martin Dorran H	Norwood-Norfolk 406201	15,750	TOWN TAXABLE VALUE			15,750
Seguin Tina M	90% wet	15,750	SCHOOL TAXABLE VALUE			15,750
175 Dishaw Rd	124.40 Ar		FD028 Norfolk Fire Dist		15,750 TO M	
Chase Mills, NY 13621	FRNT 1500.00 DPTH					
	ACRES 125.60					
	EAST-0315644 NRTH-1762025					
	DEED BOOK 2009 PG-3278					
	FULL MARKET VALUE	19,207				

STATE OF NEW YORK
COUNTY - St Lawrence
TOWN - Norfolk
SWIS - 406289

2 0 1 4 T E N T A T I V E A S S E S S M E N T R O L L

T A X A B L E SECTION OF THE ROLL - 1

VALUATION DATE-JUL 01, 2013

TAXABLE STATUS DATE-MAR 01, 2014

TAX MAP NUMBER SEQUENCE
UNIFORM PERCENT OF VALUE IS 082.00
UNIFORM PERCENT OF VALUE IS 082.00

TAX MAP PARCEL NUMBER	PROPERTY LOCATION & CLASS	ASSESSMENT	EXEMPTION CODE	COUNTY	TOWN	SCHOOL
CURRENT OWNERS NAME	SCHOOL DISTRICT	LAND	TAX DESCRIPTION	TAXABLE VALUE		
CURRENT OWNERS ADDRESS	PARCEL SIZE/GRID COORD	TOTAL	SPECIAL DISTRICTS	ACCOUNT NO.		

23.003-2-16.1	457 Tiernan Ridge Rd			23.003-2-16.1		*****
Jenkins Harold J	210 1 Family Res		Enhanced S 41834	0	0	1-122- 5
Jenkins Gail K	Norwood-Norfolk 406201	9,900	COUNTY TAXABLE VALUE	84,500		52,640
457 Tiernan Ridge Rd	FRNT 265.00 DPTH 231.00	84,500	TOWN TAXABLE VALUE	84,500		
Chase Mills, NY 13621	ACRES 1.40		SCHOOL TAXABLE VALUE	31,860		
	EAST-0320432 NRTH-1762111		AG002 Ag Dist #2	.00 MT		
	DEED BOOK 2012 PG-13624		FD028 Norfolk Fire Dist	84,500 TO M		
	FULL MARKET VALUE	103,049				

23.003-2-18	469 Tiernan Ridge Rd			23.003-2-18		*****
Thomas Cynthia I	210 1 Family Res		Basic Star 41854	0	0	1-104-13
469 Tiernan Ridge Rd	Norwood-Norfolk 406201	8,200	COUNTY TAXABLE VALUE	80,000		24,600
Chase Mills, NY 13621	1.22ar	80,000	TOWN TAXABLE VALUE	80,000		
	1965 Ranch W/1 C Gar		SCHOOL TAXABLE VALUE	55,400		
	ACRES 1.10 BANK8888870		AG002 Ag Dist #2	.00 MT		
	EAST-0320588 NRTH-1762336		FD028 Norfolk Fire Dist	80,000 TO M		
	DEED BOOK 2009 PG-12227					
	FULL MARKET VALUE	97,561				

23.003-2-19.11	Dishaw Rd			23.003-2-19.11		*****
LaClair Robert J	105 Vac farmland		COUNTY TAXABLE VALUE	11,000		1- 22- 9
219 E Hatfield St	Norwood-Norfolk 406201	11,000	TOWN TAXABLE VALUE	11,000		
Massena, NY 13662	Vacnt Land Trans Line	11,000	SCHOOL TAXABLE VALUE	11,000		
	ACRES 77.90		AG002 Ag Dist #2	.00 MT		
	EAST-0319490 NRTH-1763320		FD028 Norfolk Fire Dist	11,000 TO M		
	DEED BOOK 2013 PG-3153					
	FULL MARKET VALUE	13,415				

23.003-2-19.12	Tiernan Ridge Rd			23.003-2-19.12		*****
Thomas Scott H	311 Res vac land		COUNTY TAXABLE VALUE	3,000		
Thomas Cynthia I	Norwood-Norfolk 406201	3,000	TOWN TAXABLE VALUE	3,000		
55 Park St	.55A	3,000	SCHOOL TAXABLE VALUE	3,000		
Norwood, NY 13668	FRNT 101.00 DPTH 242.00		AG002 Ag Dist #2	.00 MT		
	ACRES 0.55		FD028 Norfolk Fire Dist	3,000 TO M		
	EAST-0320708 NRTH-1762440					
	DEED BOOK 2007 PG-11647					
	FULL MARKET VALUE	3,659				

23.003-2-20.2	Off Dishaw Rd			23.003-2-20.2		*****
Clark Franklin A	105 Vac farmland		COUNTY TAXABLE VALUE	5,900		
Clark Elizabeth	Norwood-Norfolk 406201	5,900	TOWN TAXABLE VALUE	5,900		
387 County Route 41	Trans Lines (3)	5,900	SCHOOL TAXABLE VALUE	5,900		
Massena, NY 13662	Vac Land Wets Lands		AG002 Ag Dist #2	.00 MT		
	ACRES 83.80		FD028 Norfolk Fire Dist	5,900 TO M		
	EAST-0319870 NRTH-1764710					
	DEED BOOK 2001 PG-19633					
	FULL MARKET VALUE	7,195				

STATE OF NEW YORK
COUNTY - St Lawrence
TOWN - Norfolk
SWIS - 406289

2 0 1 4 T E N T A T I V E A S S E S S M E N T R O L L
T A X A B L E SECTION OF THE ROLL - 1

PAGE 188
VALUATION DATE-JUL 01, 2013
TAXABLE STATUS DATE-MAR 01, 2014

TAX MAP NUMBER SEQUENCE
UNIFORM PERCENT OF VALUE IS 082.00
UNIFORM PERCENT OF VALUE IS 082.00

TAX MAP PARCEL NUMBER	PROPERTY LOCATION & CLASS	ASSESSMENT	EXEMPTION CODE	COUNTY	TOWN	SCHOOL
CURRENT OWNERS NAME	SCHOOL DISTRICT	LAND	TAX DESCRIPTION	TAXABLE VALUE		
CURRENT OWNERS ADDRESS	PARCEL SIZE/GRID COORD	TOTAL	SPECIAL DISTRICTS	ACCOUNT NO.		

23.003-2-20.11	Tiernan Ridge Rd 322 Rural vac>10		COUNTY TAXABLE VALUE	11,300		
LaClair Robert J	Norwood-Norfolk 406201	11,300	TOWN TAXABLE VALUE	11,300		
219 E Hatfield St	FRNT 318.00 DPTH	11,300	SCHOOL TAXABLE VALUE	11,300		
Massena, NY 13662	ACRES 31.30		AG002 Ag Dist #2	.00 MT		
	EAST-0320898 NRTH-1763032		FD028 Norfolk Fire Dist	11,300 TO M		
	DEED BOOK 2013 PG-3153					
	FULL MARKET VALUE	13,780				

23.003-2-20.12	517 Tiernan Ridge Rd 240 Rural res		Basic Star 41854	0	0	24,600
McDonald Kyle	Norwood-Norfolk 406201	7,100	COUNTY TAXABLE VALUE	38,800		
517 Tiernan Ridge Rd	FRNT 584.00 DPTH 369.00	38,800	TOWN TAXABLE VALUE	38,800		
Chase Mills, NY 13621-3154	ACRES 4.70 BANK8888111		SCHOOL TAXABLE VALUE	14,200		
	EAST-0321566 NRTH-1763389		AG002 Ag Dist #2	.00 MT		
	DEED BOOK 2007 PG-13129		FD028 Norfolk Fire Dist	38,800 TO M		
	FULL MARKET VALUE	47,317				

23.003-2-21	541 Tiernan Ridge Rd 240 Rural res		Basic Star 41854	0	0	1- 67- 9.21 24,600
Orton Richard	Norwood-Norfolk 406201	15,400	COUNTY TAXABLE VALUE	70,200		
Orton Ann	Trans Line	70,200	TOWN TAXABLE VALUE	70,200		
541 Tiernan Ridge Rd	216x3100x216x3060		SCHOOL TAXABLE VALUE	45,600		
Chase Mills, NY 13621	FRNT 216.00 DPTH		AG002 Ag Dist #2	.00 MT		
	ACRES 14.80		FD028 Norfolk Fire Dist	70,200 TO M		
	EAST-0320989 NRTH-1764806					
	DEED BOOK 00925 PG-00260					
	FULL MARKET VALUE	85,610				

23.003-2-23.1	Off Tiernan Ridge Rd 322 Rural vac>10		COUNTY TAXABLE VALUE	2,380		1- 14- 3
LaDue Keith	Norwood-Norfolk 406201	2,380	TOWN TAXABLE VALUE	2,380		
132 Marsh Rd	Landlocked-19 A Wetlands	2,380	SCHOOL TAXABLE VALUE	2,380		
Norfolk, NY 13667	ACRES 34.70		AG002 Ag Dist #2	.00 MT		
	EAST-0321574 NRTH-1765478		FD028 Norfolk Fire Dist	2,380 TO M		
	DEED BOOK 2003 PG-21305					
	FULL MARKET VALUE	2,902				

23.003-2-24	Off Nation Rd 322 Rural vac>10		COUNTY TAXABLE VALUE	1,680		1- 14- 1
LaDue Keith	Norwood-Norfolk 406201	1,680	TOWN TAXABLE VALUE	1,680		
132 Marsh Rd	24a Wetlands 23.5Ar	1,680	SCHOOL TAXABLE VALUE	1,680		
Norfolk, NY 13667	ACRES 24.00		AG002 Ag Dist #2	.00 MT		
	EAST-0321170 NRTH-1766200		FD028 Norfolk Fire Dist	1,680 TO M		
	DEED BOOK 2003 PG-21305					
	FULL MARKET VALUE	2,049				

STATE OF NEW YORK
 COUNTY - St Lawrence
 TOWN - Norfolk
 SWIS - 406289

2 0 1 4 T E N T A T I V E A S S E S S M E N T R O L L
 T A X A B L E SECTION OF THE ROLL - 1

PAGE 189
 VALUATION DATE-JUL 01, 2013
 TAXABLE STATUS DATE-MAR 01, 2014

TAX MAP NUMBER SEQUENCE
 UNIFORM PERCENT OF VALUE IS 082.00
 UNIFORM PERCENT OF VALUE IS 082.00

TAX MAP PARCEL NUMBER	PROPERTY LOCATION & CLASS	ASSESSMENT	EXEMPTION CODE	COUNTY	TOWN	SCHOOL
CURRENT OWNERS NAME	SCHOOL DISTRICT	LAND	TAX DESCRIPTION	TAXABLE VALUE		ACCOUNT NO.
CURRENT OWNERS ADDRESS	PARCEL SIZE/GRID COORD	TOTAL	SPECIAL DISTRICTS			

23.003-2-25	Nation Rd 322 Rural vac>10		COUNTY TAXABLE VALUE	16,500		1-105- 4
Ladue Keith T	Norwood-Norfolk 406201	16,500	TOWN TAXABLE VALUE	16,500		
132 Marsh Rd	FRNT 2020.00 DPTH	16,500	SCHOOL TAXABLE VALUE	16,500		
Norfolk, NY 13667	ACRES 50.00		AG002 Ag Dist #2	.00 MT		
	EAST-0323245 NRTH-1766907		FD028 Norfolk Fire Dist	16,500 TO M		
	DEED BOOK 2002 PG-19233					
	FULL MARKET VALUE	20,122				

23.003-2-26	Nation Rd 314 Rural vac<10		COUNTY TAXABLE VALUE	1,890		1- 39-10
Clark Franklin A	Norwood-Norfolk 406201	1,890	TOWN TAXABLE VALUE	1,890		
Clark Elizabeth	10.00 D Land Locked	1,890	SCHOOL TAXABLE VALUE	1,890		
387 County Route 41	FRNT 360.00 DPTH		AG002 Ag Dist #2	.00 MT		
Massena, NY 13662	ACRES 9.40		FD028 Norfolk Fire Dist	1,890 TO M		
	EAST-0322085 NRTH-1767173					
	DEED BOOK 2001 PG-19634					
	FULL MARKET VALUE	2,305				

23.003-2-27.1	382 Tiernan Ridge Rd 210 1 Family Res		Basic Star 41854	0	0	1-126- 2
Chambers Leary	Norwood-Norfolk 406201	11,700	COUNTY TAXABLE VALUE	87,400	0	24,600
382 Tiernan Ridge Rd	FRNT 287.00 DPTH	87,400	TOWN TAXABLE VALUE	87,400		
Chase Mills, NY 13621	ACRES 2.40		SCHOOL TAXABLE VALUE	62,800		
	EAST-0319376 NRTH-1760442		AG002 Ag Dist #2	.00 MT		
	DEED BOOK 1018 PG-00499		FD028 Norfolk Fire Dist	87,400 TO M		
	FULL MARKET VALUE	106,585				

23.003-2-29	Off Marsh Rd 105 Vac farmland		COUNTY TAXABLE VALUE	2,050		
Dorey Denise	Norwood-Norfolk 406201	2,050	TOWN TAXABLE VALUE	2,050		
PO Box 96	ACRES 16.40	2,050	SCHOOL TAXABLE VALUE	2,050		
Chase Mills, NY 13621	EAST-0321980 NRTH-1760348		AG002 Ag Dist #2	.00 MT		
	DEED BOOK 1076 PG-890		FD028 Norfolk Fire Dist	2,050 TO M		
	FULL MARKET VALUE	2,500				

23.003-2-31.1	Tiernan Ridge Rd 323 Vacant rural		COUNTY TAXABLE VALUE	500		
Ladue Keith T	Norwood-Norfolk 406201	500	TOWN TAXABLE VALUE	500		
132 Marsh Rd	Railroad bed	500	SCHOOL TAXABLE VALUE	500		
Norfolk, NY 13667	FRNT 125.00 DPTH		FD028 Norfolk Fire Dist	500 TO M		
	ACRES 8.80					
	EAST-0321084 NRTH-1764077					
	DEED BOOK 2010 PG-11423					
	FULL MARKET VALUE	610				

STATE OF NEW YORK
 COUNTY - St Lawrence
 TOWN - Norfolk
 SWIS - 406289

2 0 1 4 T E N T A T I V E A S S E S S M E N T R O L L
 T A X A B L E SECTION OF THE ROLL - 1

PAGE 190
 VALUATION DATE-JUL 01, 2013
 TAXABLE STATUS DATE-MAR 01, 2014

TAX MAP NUMBER SEQUENCE
 UNIFORM PERCENT OF VALUE IS 082.00
 UNIFORM PERCENT OF VALUE IS 082.00

TAX MAP PARCEL NUMBER	PROPERTY LOCATION & CLASS	ASSESSMENT	EXEMPTION CODE	COUNTY	TOWN	SCHOOL
CURRENT OWNERS NAME	SCHOOL DISTRICT	LAND	TAX DESCRIPTION	TAXABLE VALUE		
CURRENT OWNERS ADDRESS	PARCEL SIZE/GRID COORD	TOTAL	SPECIAL DISTRICTS	ACCOUNT NO.		
***** 23.003-2-31.2 *****						
23.003-2-31.2	Tiernan Ridge Rd					
Ladue Keith T	323 Vacant rural		COUNTY TAXABLE VALUE	300		
132 Marsh Rd	Norwood-Norfolk 406201	300	TOWN TAXABLE VALUE	300		
Norfolk, NY 13667	Railroad bed	300	SCHOOL TAXABLE VALUE	300		
	FRNT 125.00 DPTH		FD028 Norfolk Fire Dist	300 TO M		
	ACRES 5.00					
	EAST-0323699 NRTH-1764109					
	DEED BOOK 2010 PG-11423					
	FULL MARKET VALUE	366				
***** 23.003-2-32 *****						
23.003-2-32	Off Marsh Rd					1- 63- 6
Ladue Joseph Jr	323 Vacant rural		COUNTY TAXABLE VALUE	5,600		
Ladue Al	Norwood-Norfolk 406201	5,600	TOWN TAXABLE VALUE	5,600		
PO Box 731	Landlocked	5,600	SCHOOL TAXABLE VALUE	5,600		
Waddington, NY 13694-0731	ACRES 20.90		FD028 Norfolk Fire Dist	5,600 TO M		
	EAST-0323879 NRTH-1768036					
	DEED BOOK 889 PG-00053					
	FULL MARKET VALUE	6,829				
***** 23.003-2-33 *****						
23.003-2-33	4015 SH 310		Basic Star 41854	0	0	24,600
Perry Paul D	210 1 Family Res		COUNTY TAXABLE VALUE	101,700		
Perry Joanna M	Norwood-Norfolk 406201	8,500	TOWN TAXABLE VALUE	101,700		
4015 State Highway 310	ACRES 11.60 BANK8888111	101,700	SCHOOL TAXABLE VALUE	77,100		
Norfolk, NY 13667	EAST-0324137 NRTH-1760760		FD028 Norfolk Fire Dist	101,700 TO M		
	DEED BOOK 2006 PG-9207					
	FULL MARKET VALUE	124,024				

STATE OF NEW YORK
 COUNTY - St Lawrence
 TOWN - Norfolk
 SWIS - 406289

2 0 1 4 T E N T A T I V E A S S E S S M E N T R O L L
 T A X A B L E S E C T I O N O F T H E R O L L - 1
 M A P S E C T I O N - 0 2 3
 S U B - S E C T I O N - 0 0 3
 U N I F O R M P E R C E N T O F V A L U E I S 0 8 2 . 0 0

PAGE 191
 VALUATION DATE-JUL 01, 2013
 TAXABLE STATUS DATE-MAR 01, 2014
 RPS150/V04/L015
 CURRENT DATE 5/01/2014

*** S P E C I A L D I S T R I C T S U M M A R Y ***

CODE	DISTRICT NAME	TOTAL PARCELS	EXTENSION TYPE	EXTENSION VALUE	AD VALOREM VALUE	EXEMPT AMOUNT	TAXABLE VALUE
AG002	Ag Dist #2	27	MOVTAX				
FD028	Norfolk Fire D	36	TOTAL M		1217,200		1217,200

*** S C H O O L D I S T R I C T S U M M A R Y ***

CODE	DISTRICT NAME	TOTAL PARCELS	ASSESSED LAND	ASSESSED TOTAL	EXEMPT AMOUNT	TOTAL TAXABLE	STAR AMOUNT	STAR TAXABLE
406201	Norwood-Norfolk	36	411,600	1217,200	15,950	1201,250	391,830	809,420
	S U B - T O T A L	36	411,600	1217,200	15,950	1201,250	391,830	809,420
	T O T A L	36	411,600	1217,200	15,950	1201,250	391,830	809,420

*** S Y S T E M C O D E S S U M M A R Y ***

NO SYSTEM EXEMPTIONS AT THIS LEVEL

*** E X E M P T I O N S U M M A R Y ***

CODE	DESCRIPTION	TOTAL PARCELS	COUNTY	TOWN	SCHOOL
41122	Vet - Wart	1	5,295		
41123	Vet - Wart	1		5,295	
41800	Aged - All	1	15,950	15,950	15,950
41834	Enhanced S	3			121,230
41854	Basic Star	11			270,600
	T O T A L	17	21,245	21,245	407,780

STATE OF NEW YORK
COUNTY - St Lawrence
TOWN - Norfolk
SWIS - 406289

2 0 1 4 T E N T A T I V E A S S E S S M E N T R O L L
T A X A B L E SECTION OF THE ROLL - 1
M A P S E C T I O N - 023
S U B - S E C T I O N - 003
UNIFORM PERCENT OF VALUE IS 082.00

PAGE 192
VALUATION DATE-JUL 01, 2013
TAXABLE STATUS DATE-MAR 01, 2014
RPS150/V04/L015
CURRENT DATE 5/01/2014

*** G R A N D T O T A L S ***

ROLL SEC	DESCRIPTION	TOTAL PARCELS	ASSESSED LAND	ASSESSED TOTAL	TAXABLE COUNTY	TAXABLE TOWN	TAXABLE SCHOOL	STAR TAXABLE
1	TAXABLE	36	411,600	1217,200	1195,955	1195,955	1201,250	809,420

STATE OF NEW YORK
COUNTY - St Lawrence
TOWN - Norfolk
SWIS - 406289

2 0 1 4 T E N T A T I V E A S S E S S M E N T R O L L
T A X A B L E SECTION OF THE ROLL - 1

PAGE 193
VALUATION DATE-JUL 01, 2013
TAXABLE STATUS DATE-MAR 01, 2014

TAX MAP NUMBER SEQUENCE
UNIFORM PERCENT OF VALUE IS 082.00
UNIFORM PERCENT OF VALUE IS 082.00

TAX MAP PARCEL NUMBER	PROPERTY LOCATION & CLASS	ASSESSMENT	EXEMPTION CODE	COUNTY	TOWN	SCHOOL
CURRENT OWNERS NAME	SCHOOL DISTRICT	LAND	TAX DESCRIPTION	TAXABLE VALUE		
CURRENT OWNERS ADDRESS	PARCEL SIZE/GRID COORD	TOTAL	SPECIAL DISTRICTS	ACCOUNT NO.		

23.004-1-2	Off Marsh Rd			23.004-1-2		*****
Sabad Michael G	322 Rural vac>10		COUNTY TAXABLE VALUE			1- 89-15
457 Windridge Rd	Norwood-Norfolk 406201	24,300	TOWN TAXABLE VALUE			
Friendsville, TN 37737-2051	Wood Lot Landlocked	24,300	SCHOOL TAXABLE VALUE			
	ACRES 90.10		FD028 Norfolk Fire Dist	24,300	TO M	
	EAST-0324977 NRTH-1766835					
	DEED BOOK 2011 PG-12634					
	FULL MARKET VALUE	29,634				

23.004-1-3	125 Marsh Rd			23.004-1-3		*****
Ward Nancy A	260 Seasonal res		COUNTY TAXABLE VALUE			1- 69- 4.1
Estes Melvin	Norwood-Norfolk 406201	35,700	TOWN TAXABLE VALUE			
520 E 81st St Apt 14D	Under Construction	56,100	SCHOOL TAXABLE VALUE			
New York, NY 10028	Residence With Acreage		FD028 Norfolk Fire Dist	56,100	TO M	
	FRNT 1350.00 DPTH					
	ACRES 145.80					
	EAST-0326604 NRTH-1765567					
	DEED BOOK 928 PG-00689					
	FULL MARKET VALUE	68,415				

23.004-1-5	Marsh Rd			23.004-1-5		*****
Harriman George W Jr	322 Rural vac>10		COUNTY TAXABLE VALUE			1- 51-14.1
Harriman Jodie L	Norwood-Norfolk 406201	37,260	TOWN TAXABLE VALUE			
281 Marsh Rd	FRNT 390.00 DPTH	37,260	SCHOOL TAXABLE VALUE			
Norfolk, NY 13667	ACRES 178.80		FD028 Norfolk Fire Dist	37,260	TO M	
	EAST-0327709 NRTH-1767933		LT023 Raymondville Light	37,260	TO M	
	DEED BOOK 2007 PG-20461		WD004 Raymondville Water	37,260	TO M	
	FULL MARKET VALUE	45,439				

23.004-1-16	281 Marsh Rd		Basic Star 41854	0	0	0 24,600
Harriman George W Jr	240 Rural res		COUNTY TAXABLE VALUE			
Harriman Jodie L	Norwood-Norfolk 406201	22,800	TOWN TAXABLE VALUE			
281 Marsh Rd	55a Deeded	138,800	SCHOOL TAXABLE VALUE			
Norfolk, NY 13667	ACRES 54.50		FD028 Norfolk Fire Dist	138,800	TO M	
	EAST-0328971 NRTH-1765836		LT023 Raymondville Light	138,800	TO M	
	DEED BOOK 2007 PG-20461		WD004 Raymondville Water	138,800	TO M	
	FULL MARKET VALUE	169,268				

STATE OF NEW YORK
 COUNTY - St Lawrence
 TOWN - Norfolk
 SWIS - 406289

2 0 1 4 T E N T A T I V E A S S E S S M E N T R O L L
 T A X A B L E SECTION OF THE ROLL - 1

PAGE 194
 VALUATION DATE-JUL 01, 2013
 TAXABLE STATUS DATE-MAR 01, 2014

TAX MAP NUMBER SEQUENCE
 UNIFORM PERCENT OF VALUE IS 082.00
 UNIFORM PERCENT OF VALUE IS 082.00

TAX MAP PARCEL NUMBER	PROPERTY LOCATION & CLASS	ASSESSMENT	EXEMPTION CODE	COUNTY	TOWN	SCHOOL
CURRENT OWNERS NAME	SCHOOL DISTRICT	LAND	TAX DESCRIPTION	TAXABLE VALUE		ACCOUNT NO.
CURRENT OWNERS ADDRESS	PARCEL SIZE/GRID COORD	TOTAL	SPECIAL DISTRICTS			
***** 23.004-1-17.11 *****						
4359 SH 310						1-126-12.1
23.004-1-17.11	210 1 Family Res		Vet - Wart 41122	0	9,840	0
Thrana Benedikt (LU)	Norwood-Norfolk 406201	14,600	Vet - Wart 41123	0	0	7,380
Thrana Jane (LU)	FRNT 777.00 DPTH	298,600	Enhanced S 41834	0	0	52,640
PO Box 99	ACRES 6.40		COUNTY TAXABLE VALUE		288,760	
Raymondville, NY 13678	EAST-0330976 NRTH-1766731		TOWN TAXABLE VALUE		291,220	
	DEED BOOK 2014 PG-1084		SCHOOL TAXABLE VALUE		245,960	
	FULL MARKET VALUE	364,146	AG002 Ag Dist #2		.00 MT	
			FD028 Norfolk Fire Dist		298,600 TO M	
			LT023 Raymondville Light		298,600 TO M	
			WD004 Raymondville Water		298,600 TO M	
***** 23.004-1-17.121 *****						
23.004-1-17.121	SH 310					
Thrana Shawn	240 Rural res		COUNTY TAXABLE VALUE		109,400	
9297 State Highway 56	Norwood-Norfolk 406201	69,600	TOWN TAXABLE VALUE		109,400	
Massena, NY 13662	ACRES 230.50	109,400	SCHOOL TAXABLE VALUE		109,400	
	EAST-0330430 NRTH-1767225		AG002 Ag Dist #2		.00 MT	
	DEED BOOK 2014 PG-1968		FD028 Norfolk Fire Dist		109,400 TO M	
	FULL MARKET VALUE	133,415	LT023 Raymondville Light		109,400 TO M	
			WD004 Raymondville Water		109,400 TO M	
***** 23.004-1-17.122 *****						
4355 SH 310						
23.004-1-17.122	210 1 Family Res		COUNTY TAXABLE VALUE		75,000	
Thrana Erik T	Norwood-Norfolk 406201	16,000	TOWN TAXABLE VALUE		75,000	
4355 State Highway 310	FRNT 268.00 DPTH 312.00	75,000	SCHOOL TAXABLE VALUE		75,000	
Raymondville, NY 13678	ACRES 1.70		AG002 Ag Dist #2		.00 MT	
	EAST-0330743 NRTH-1766202		FD028 Norfolk Fire Dist		75,000 TO M	
	DEED BOOK 2014 PG-1897		LT023 Raymondville Light		75,000 TO M	
	FULL MARKET VALUE	91,463	WD004 Raymondville Water		75,000 TO M	
***** 23.004-1-18 *****						
4428 SH 310						1- 25- 6
23.004-1-18	240 Rural res		COUNTY TAXABLE VALUE		72,600	
Coller Thaddeus	Norwood-Norfolk 406201	25,200	TOWN TAXABLE VALUE		72,600	
Coller Darlene	18 Ar	72,600	SCHOOL TAXABLE VALUE		72,600	
4428 State Highway 310	FRNT 3000.00 DPTH		FD028 Norfolk Fire Dist		72,600 TO M	
Norfolk, NY 13667	ACRES 19.80					
	EAST-0332181 NRTH-1767103					
	DEED BOOK 2009 PG-20550					
	FULL MARKET VALUE	88,537				
***** 23.004-1-19.1 *****						
132 Marsh Rd						1- 69- 4.2
23.004-1-19.1	210 1 Family Res		Basic Star 41854	0	0	24,600
LaDue Keith	Norwood-Norfolk 406201	10,000	COUNTY TAXABLE VALUE		70,000	
132 Marsh Rd	Also 1070/498	70,000	TOWN TAXABLE VALUE		70,000	
Norfolk, NY 13667	FRNT 1925.00 DPTH		SCHOOL TAXABLE VALUE		45,400	
	ACRES 20.90		FD028 Norfolk Fire Dist		70,000 TO M	
	EAST-0326394 NRTH-1764191					
	DEED BOOK 2003 PG-9364					
	FULL MARKET VALUE	85,366				

STATE OF NEW YORK
COUNTY - St Lawrence
TOWN - Norfolk
SWIS - 406289

2 0 1 4 T E N T A T I V E A S S E S S M E N T R O L L
T A X A B L E SECTION OF THE ROLL - 1

PAGE 195
VALUATION DATE-JUL 01, 2013
TAXABLE STATUS DATE-MAR 01, 2014

TAX MAP NUMBER SEQUENCE
UNIFORM PERCENT OF VALUE IS 082.00
UNIFORM PERCENT OF VALUE IS 082.00

TAX MAP PARCEL NUMBER	PROPERTY LOCATION & CLASS	ASSESSMENT	EXEMPTION CODE	COUNTY	TOWN	SCHOOL
CURRENT OWNERS NAME	SCHOOL DISTRICT	LAND	TAX DESCRIPTION	TAXABLE VALUE		
CURRENT OWNERS ADDRESS	PARCEL SIZE/GRID COORD	TOTAL	SPECIAL DISTRICTS			ACCOUNT NO.

23.004-1-20	Off Marsh Rd			23.004-1-20		*****
Ladue Joseph Jr	322 Rural vac>10		COUNTY TAXABLE VALUE	4,100		1- 63- 7
Ladue Albert	Norwood-Norfolk 406201	4,100	TOWN TAXABLE VALUE	4,100		
PO Box 731	Landlocked Vacant	4,100	SCHOOL TAXABLE VALUE	4,100		
Waddington, NY 13694-0731	ACRES 15.00		FD028 Norfolk Fire Dist	4,100 TO M		
	EAST-0325466 NRTH-1765500					
	DEED BOOK 889 PG-00053					
	FULL MARKET VALUE	5,000				

23.004-1-22	179 Marsh Rd			23.004-1-22		*****
Laughton Charles	270 Mfg housing		COUNTY TAXABLE VALUE	41,700		1- 69- 4.2
7075 N Golden Pt	Norwood-Norfolk 406201	20,500	TOWN TAXABLE VALUE	41,700		
Hernando, FL 34442-2060	1983 Trlr 60X14	41,700	SCHOOL TAXABLE VALUE	41,700		
	FRNT 640.00 DPTH		FD028 Norfolk Fire Dist	41,700 TO M		
	ACRES 40.10		LT023 Raymondville Light	41,700 TO M		
	EAST-0327576 NRTH-1765635		WD004 Raymondville Water	41,700 TO M		
	DEED BOOK 899 PG-01062					
	FULL MARKET VALUE	50,854				

23.004-1-24	165 Marsh Rd			23.004-1-24		*****
LaDue Keith	240 Rural res		COUNTY TAXABLE VALUE	17,000		
132 Marsh Road	Norwood-Norfolk 406201	17,000	TOWN TAXABLE VALUE	17,000		
Norfolk, NY 13667	FRNT 400.00 DPTH 3050.00	17,000	SCHOOL TAXABLE VALUE	17,000		
	ACRES 22.50		FD028 Norfolk Fire Dist	17,000 TO M		
PRIOR OWNER ON 3/01/2014	EAST-0327162 NRTH-1765677		LT023 Raymondville Light	17,000 TO M		
LaDue Keith	DEED BOOK 2014 PG-1184		WD004 Raymondville Water	17,000 TO M		
	FULL MARKET VALUE	20,732				

23.004-1-25	Marsh Rd			23.004-1-25		*****
LaDue Keith	330 Vacant comm		COUNTY TAXABLE VALUE	6,200		
132 Marsh Rd	Norwood-Norfolk 406201	6,200	TOWN TAXABLE VALUE	6,200		
Norfolk, NY 13667	FRNT 165.00 DPTH	6,200	SCHOOL TAXABLE VALUE	6,200		
	ACRES 3.40		FD028 Norfolk Fire Dist	6,200 TO M		
	EAST-0327538 NRTH-1764249		LT023 Raymondville Light	6,200 TO M		
	DEED BOOK 2001 PG-821		WD004 Raymondville Water	6,200 TO M		
	FULL MARKET VALUE	7,561				

23.004-2-15	82 Stark Rd			23.004-2-15		*****
Orologio Martha Dunn	210 1 Family Res		COUNTY TAXABLE VALUE	50,700		1- 35-12
Hurlbut Beverly Dun	Norwood-Norfolk 406201	11,800	TOWN TAXABLE VALUE	50,700		
300 State Highway 72 Apt 2	3 Ar	50,700	SCHOOL TAXABLE VALUE	50,700		
Potsdam, NY 13676	FRNT 500.00 DPTH		FD028 Norfolk Fire Dist	50,700 TO M		
	ACRES 2.70		LT023 Raymondville Light	50,700 TO M		
	EAST-0330477 NRTH-1763931		WD004 Raymondville Water	50,700 TO M		
	DEED BOOK 2002 PG-18882					
	FULL MARKET VALUE	61,829				

STATE OF NEW YORK
COUNTY - St Lawrence
TOWN - Norfolk
SWIS - 406289

2 0 1 4 T E N T A T I V E A S S E S S M E N T R O L L
T A X A B L E SECTION OF THE ROLL - 1

PAGE 196
VALUATION DATE-JUL 01, 2013
TAXABLE STATUS DATE-MAR 01, 2014

TAX MAP NUMBER SEQUENCE
UNIFORM PERCENT OF VALUE IS 082.00
UNIFORM PERCENT OF VALUE IS 082.00

TAX MAP PARCEL NUMBER	PROPERTY LOCATION & CLASS	ASSESSMENT	EXEMPTION CODE	COUNTY	TOWN	SCHOOL
CURRENT OWNERS NAME	SCHOOL DISTRICT	LAND	TAX DESCRIPTION	TAXABLE VALUE		
CURRENT OWNERS ADDRESS	PARCEL SIZE/GRID COORD	TOTAL	SPECIAL DISTRICTS	ACCOUNT NO.		
***** 23.004-2-21.2 *****						
44 Stark Rd					1- 34-	4.2
23.004-2-21.2	210 1 Family Res		Basic Star 41854	0	0	24,600
Hettis Floyd R	Norwood-Norfolk 406201	11,800	COUNTY TAXABLE VALUE		79,700	
Hettis Laura L	FRNT 300.00 DPTH 398.00	79,700	TOWN TAXABLE VALUE		79,700	
44 Stark Rd	ACRES 2.75		SCHOOL TAXABLE VALUE		55,100	
Norfolk, NY 13667	EAST-0329773 NRTH-1763428		FD028 Norfolk Fire Dist		79,700 TO M	
	DEED BOOK 929 PG-782		LT023 Raymondville Light		79,700 TO M	
	FULL MARKET VALUE	97,195	WD004 Raymondville Water		79,700 TO M	
***** 23.004-2-21.13 *****						
4152A,B SH 310					1- 34-	4.4
23.004-2-21.13	210 1 Family Res		RPTL466_f 41691	0	2,460	2,460 0
Devine Paul G Jr	Norwood-Norfolk 406201	12,100	Basic Star 41854	0	0	24,600
Devine Colleen J	Trailer/ranch	73,800	COUNTY TAXABLE VALUE		71,340	
4152A State Highway 310	300x600x300x600(d)		TOWN TAXABLE VALUE		71,340	
Norfolk, NY 13667	ACRES 3.80 BANK8888111		SCHOOL TAXABLE VALUE		49,200	
	EAST-0327686 NRTH-1761696		FD028 Norfolk Fire Dist		73,800 TO M	
	DEED BOOK 1059 PG-50					
	FULL MARKET VALUE	90,000				
***** 23.004-2-21.31 *****						
23.004-2-21.31	Stark Rd				1- 34-	4.5
Hettis Floyd R	323 Vacant rural		COUNTY TAXABLE VALUE		1,300	
Hettis Laura L	Norwood-Norfolk 406201	1,300	TOWN TAXABLE VALUE		1,300	
44 Stark Rd	FRNT 15.00 DPTH	1,300	SCHOOL TAXABLE VALUE		1,300	
Norfolk, NY 13667	ACRES 8.70		FD028 Norfolk Fire Dist		1,300 TO M	
	EAST-0330094 NRTH-1763043		LT023 Raymondville Light		1,300 TO M	
	DEED BOOK 2007 PG-6239		WD004 Raymondville Water		1,300 TO M	
	FULL MARKET VALUE	1,585				
***** 23.004-2-21.112 *****						
16 Stark Rd						
23.004-2-21.112	270 Mfg housing		Aged - All 41800	0	9,700	9,700 9,700
Smith Maurice W	Norwood-Norfolk 406201	11,600	Enhanced S 41834	0	0	9,700
16 Stark Rd	Also see 2004-15032	19,400	COUNTY TAXABLE VALUE		9,700	
Norfolk, NY 13667	FRNT 250.00 DPTH 375.00		TOWN TAXABLE VALUE		9,700	
	ACRES 2.20		SCHOOL TAXABLE VALUE		0	
	EAST-0329121 NRTH-1762969		FD028 Norfolk Fire Dist		19,400 TO M	
	DEED BOOK 2004 PG-15032		LT023 Raymondville Light		19,400 TO M	
	FULL MARKET VALUE	23,659	WD004 Raymondville Water		19,400 TO M	

STATE OF NEW YORK
 COUNTY - St Lawrence
 TOWN - Norfolk
 SWIS - 406289

2 0 1 4 T E N T A T I V E A S S E S S M E N T R O L L
 T A X A B L E SECTION OF THE ROLL - 1

PAGE 197
 VALUATION DATE-JUL 01, 2013
 TAXABLE STATUS DATE-MAR 01, 2014

TAX MAP NUMBER SEQUENCE
 UNIFORM PERCENT OF VALUE IS 082.00
 UNIFORM PERCENT OF VALUE IS 082.00

TAX MAP PARCEL NUMBER	PROPERTY LOCATION & CLASS	ASSESSMENT	EXEMPTION CODE	COUNTY	TOWN	SCHOOL
CURRENT OWNERS NAME	SCHOOL DISTRICT	LAND	TAX DESCRIPTION	TAXABLE VALUE		
CURRENT OWNERS ADDRESS	PARCEL SIZE/GRID COORD	TOTAL	SPECIAL DISTRICTS	ACCOUNT NO.		
***** 23.004-2-21.121 *****						
30 Stark Rd						1- 34- 4.3
23.004-2-21.121	240 Rural res		Vet Eligib 41101	0	60,744	60,744 0
Casey Gary A	Norwood-Norfolk 406201	10,700	Basic Star 41854	0	0	0 24,600
Casey Mary J	350x750'sx500x950's	110,900	COUNTY TAXABLE VALUE		50,156	
30 Stark Rd	FRNT 350.00 DPTH		TOWN TAXABLE VALUE		50,156	
Norfolk, NY 13667	ACRES 10.20		SCHOOL TAXABLE VALUE		86,300	
	EAST-0329548 NRTH-1762983		FD028 Norfolk Fire Dist		110,900	TO M
	DEED BOOK 00974 PG-00102		LT023 Raymondville Light		110,900	TO M
	FULL MARKET VALUE	135,244	WD004 Raymondville Water		110,900	TO M
***** 23.004-2-21.122 *****						
20 Stark Rd						
23.004-2-21.122	270 Mfg housing		Basic Star 41854	0	0	0 16,800
Casey Gary A	Norwood-Norfolk 406201	6,800	COUNTY TAXABLE VALUE		16,800	
Casey Mary J	150'x290'x150'x290'	16,800	TOWN TAXABLE VALUE		16,800	
C/O Lloyd & Lisa Murray-LC	FRNT 150.00 DPTH 290.00		SCHOOL TAXABLE VALUE		0	
20 Stark Rd	ACRES 1.00		FD028 Norfolk Fire Dist		16,800	TO M
Norfolk, NY 13667	EAST-0329301 NRTH-1763177		LT023 Raymondville Light		16,800	TO M
	FULL MARKET VALUE	20,488	WD004 Raymondville Water		16,800	TO M
***** 23.004-2-23 *****						
4165 SH 310						1- 27- 7
23.004-2-23	240 Rural res		Basic Star 41854	0	0	0 24,600
Caskinette Michael C	Norwood-Norfolk 406201	23,600	COUNTY TAXABLE VALUE		138,600	
Caskinette Debra	67ar	138,600	TOWN TAXABLE VALUE		138,600	
4165 State Highway 310	2008 Barn		SCHOOL TAXABLE VALUE		114,000	
Norfolk, NY 13667	FRNT 1180.00 DPTH		FD028 Norfolk Fire Dist		138,600	TO M
	ACRES 55.60 BANK8888830					
	EAST-0327172 NRTH-1763098					
	DEED BOOK 1059 PG-767					
	FULL MARKET VALUE	169,024				
***** 23.004-2-24 *****						
SH 310						1-108- 1
23.004-2-24	322 Rural vac>10		COUNTY TAXABLE VALUE		8,600	
Hitsman James	Norwood-Norfolk 406201	8,600	TOWN TAXABLE VALUE		8,600	
4141 State Highway 310	15.5 Ar	8,600	SCHOOL TAXABLE VALUE		8,600	
Norfolk, NY 13667	FRNT 150.00 DPTH		FD028 Norfolk Fire Dist		8,600	TO M
	ACRES 10.50					
	EAST-0326665 NRTH-1762587					
	DEED BOOK 2000 PG-12336					
	FULL MARKET VALUE	10,488				
***** 23.004-2-25 *****						
4141 SH 310						1-108- 2
23.004-2-25	210 1 Family Res		COUNTY TAXABLE VALUE		48,700	
Hitsman James	Norwood-Norfolk 406201	6,200	TOWN TAXABLE VALUE		48,700	
4141 State Highway 310	FRNT 110.00 DPTH 198.00	48,700	SCHOOL TAXABLE VALUE		48,700	
Norfolk, NY 13667	ACRES 0.46		FD028 Norfolk Fire Dist		48,700	TO M
	EAST-0327241 NRTH-1761856					
	DEED BOOK 2013 PG-14181					
	FULL MARKET VALUE	59,390				

STATE OF NEW YORK
COUNTY - St Lawrence
TOWN - Norfolk
SWIS - 406289

2 0 1 4 T E N T A T I V E A S S E S S M E N T R O L L

T A X A B L E SECTION OF THE ROLL - 1

PAGE 198
VALUATION DATE-JUL 01, 2013
TAXABLE STATUS DATE-MAR 01, 2014

TAX MAP NUMBER SEQUENCE
UNIFORM PERCENT OF VALUE IS 082.00
UNIFORM PERCENT OF VALUE IS 082.00

TAX MAP PARCEL NUMBER	PROPERTY LOCATION & CLASS	ASSESSMENT	EXEMPTION CODE	COUNTY	TOWN	SCHOOL
CURRENT OWNERS NAME	SCHOOL DISTRICT	LAND	TAX DESCRIPTION	TAXABLE VALUE		
CURRENT OWNERS ADDRESS	PARCEL SIZE/GRID COORD	TOTAL	SPECIAL DISTRICTS	ACCOUNT NO.		
***** 23.004-2-26 *****						
23.004-2-26	SH 310					
Hill Glenn W Jr	314 Rural vac<10		COUNTY TAXABLE VALUE	6,500		
PO Box 173	Norwood-Norfolk 406201	6,500	TOWN TAXABLE VALUE	6,500		
Raymondville, NY 13678	FRNT 90.00 DPTH	6,500	SCHOOL TAXABLE VALUE	6,500		
	ACRES 4.30		FD028 Norfolk Fire Dist	6,500	TO M	
	EAST-0326561 NRTH-1762532					
	DEED BOOK 2008 PG-4203					
	FULL MARKET VALUE	7,927				
***** 23.004-2-27 *****						
23.004-2-27	4131 SH 310		Enhanced S 41834	0	0	1- 83-11
Hill Glenn W Jr	270 Mfg housing	12,300	COUNTY TAXABLE VALUE	28,900	0	28,900
PO Box 173	Norwood-Norfolk 406201	28,900	TOWN TAXABLE VALUE	28,900		
Raymondville, NY 13678	FRNT 90.00 DPTH		SCHOOL TAXABLE VALUE	0		
	ACRES 4.30		FD028 Norfolk Fire Dist	28,900	TO M	
	EAST-0326447 NRTH-1762504					
	DEED BOOK 2008 PG-4203					
	FULL MARKET VALUE	35,244				
***** 23.004-2-28 *****						
23.004-2-28	4119 SH 310					1- 31-12.1
Eurto Robert L	314 Rural vac<10	6,500	COUNTY TAXABLE VALUE	6,500		
Eurto Rose E	Norwood-Norfolk 406201	6,500	TOWN TAXABLE VALUE	6,500		
331 River Rd	Vac 216X216 & 300X600(d)	6,500	SCHOOL TAXABLE VALUE	6,500		
Norfolk, NY 13667	FRNT 370.00 DPTH		FD028 Norfolk Fire Dist	6,500	TO M	
	ACRES 4.30					
	EAST-0326634 NRTH-1761621					
	DEED BOOK 1041 PG-00393					
	FULL MARKET VALUE	7,927				
***** 23.004-2-29 *****						
23.004-2-29	4075 SH 310					1- 31-11
Ladue Keith T	311 Res vac land	4,500	COUNTY TAXABLE VALUE	4,500		
132 Marsh Rd	Norwood-Norfolk 406201	4,500	TOWN TAXABLE VALUE	4,500		
Norfolk, NY 13667	FRNT 110.00 DPTH 198.00	4,500	SCHOOL TAXABLE VALUE	4,500		
	EAST-0326078 NRTH-1760899		FD028 Norfolk Fire Dist	4,500	TO M	
	DEED BOOK 2002 PG-19233					
	FULL MARKET VALUE	5,488				
***** 23.004-2-30 *****						
23.004-2-30	4125 SH 310		Basic Star 41854	0	0	1- 19- 1
Hoistion Richard J	270 Mfg housing	19,400	COUNTY TAXABLE VALUE	35,000	0	24,600
Hoistion Margaret M	Norwood-Norfolk 406201	35,000	TOWN TAXABLE VALUE	35,000		
4125 State Highway 310	Also 1999/828		SCHOOL TAXABLE VALUE	10,400		
Norfolk, NY 13667	Wood Lot		FD028 Norfolk Fire Dist	35,000	TO M	
	FRNT 130.00 DPTH					
	ACRES 27.30					
	EAST-0326167 NRTH-1762228					
	DEED BOOK 1998 PG-2302					
	FULL MARKET VALUE	42,683				

STATE OF NEW YORK
 COUNTY - St Lawrence
 TOWN - Norfolk
 SWIS - 406289

2 0 1 4 T E N T A T I V E A S S E S S M E N T R O L L
 T A X A B L E SECTION OF THE ROLL - 1

PAGE 199
 VALUATION DATE-JUL 01, 2013
 TAXABLE STATUS DATE-MAR 01, 2014

TAX MAP NUMBER SEQUENCE
 UNIFORM PERCENT OF VALUE IS 082.00
 UNIFORM PERCENT OF VALUE IS 082.00

TAX MAP PARCEL NUMBER	PROPERTY LOCATION & CLASS	ASSESSMENT	EXEMPTION CODE	COUNTY	TOWN	SCHOOL
CURRENT OWNERS NAME	SCHOOL DISTRICT	LAND	TAX DESCRIPTION	TAXABLE VALUE		ACCOUNT NO.
CURRENT OWNERS ADDRESS	PARCEL SIZE/GRID COORD	TOTAL	SPECIAL DISTRICTS			

23.004-2-31	4101 SH 310			23.004-2-31		*****
LaRock Stephen Anthony Jr	311 Res vac land		COUNTY TAXABLE VALUE	3,900		1- 83-12
150 Maple St	Norwood-Norfolk 406201	3,900	TOWN TAXABLE VALUE	3,900		
Massena, NY 13662	FRNT 150.00 DPTH 150.00	3,900	SCHOOL TAXABLE VALUE	3,900		
	EAST-0326513 NRTH-1761236		FD028 Norfolk Fire Dist	3,900 TO M		
	DEED BOOK 2012 PG-16562					
	FULL MARKET VALUE	4,756				

23.004-2-35	SH 310			23.004-2-35		*****
Caskinette Michael	322 Rural vac>10		COUNTY TAXABLE VALUE	7,000		1- 46-13
Caskinette Debra	Norwood-Norfolk 406201	7,000	TOWN TAXABLE VALUE	7,000		
4165 State Highway 310	FRNT 560.00 DPTH	7,000	SCHOOL TAXABLE VALUE	7,000		
Norfolk, NY 13667	ACRES 26.00 BANK8888830		FD028 Norfolk Fire Dist	7,000 TO M		
	EAST-0325756 NRTH-1761755					
	DEED BOOK 1059 PG-767					
	FULL MARKET VALUE	8,537				

23.004-2-38.2	River Rd			23.004-2-38.2		*****
Villnave Larry F	314 Rural vac<10		COUNTY TAXABLE VALUE	300		
Villnave Susan A	Norwood-Norfolk 406201	300	TOWN TAXABLE VALUE	300		
401 River Rd	Railroad bed	300	SCHOOL TAXABLE VALUE	300		
Norfolk, NY 13667	ACRES 4.70		FD028 Norfolk Fire Dist	300 TO M		
	EAST-0331084 NRTH-1762958					
	DEED BOOK 2007 PG-2452					
	FULL MARKET VALUE	366				

23.004-2-39	SH 310			23.004-2-39		*****
Murray Brent	105 Vac farmland		COUNTY TAXABLE VALUE	14,000		
Murray Jessica	Norwood-Norfolk 406201	14,000	TOWN TAXABLE VALUE	14,000		
PO Box 2	See 2012-12246 easement	14,000	SCHOOL TAXABLE VALUE	14,000		
Norfolk, NY 13667	FRNT 1459.00 DPTH		AG002 Ag Dist #2	.00 MT		
	ACRES 69.60		FD028 Norfolk Fire Dist	14,000 TO M		
	EAST-0327580 NRTH-1760854					
	DEED BOOK 2011 PG-7037					
	FULL MARKET VALUE	17,073				

23.004-2-40.2	Off SH 310			23.004-2-40.2		*****
Smith Maurice W	311 Res vac land		COUNTY TAXABLE VALUE	1,000		
16 Stark Rd	Norwood-Norfolk 406201	1,000	TOWN TAXABLE VALUE	1,000		
Norfolk, NY 13667	FRNT 250.00 DPTH 585.00	1,000	SCHOOL TAXABLE VALUE	1,000		
	ACRES 3.50		FD028 Norfolk Fire Dist	1,000 TO M		
	EAST-0329378 NRTH-1762583					
	DEED BOOK 2011 PG-6889					
	FULL MARKET VALUE	1,220				

STATE OF NEW YORK
COUNTY - St Lawrence
TOWN - Norfolk
SWIS - 406289

2 0 1 4 T E N T A T I V E A S S E S S M E N T R O L L
T A X A B L E SECTION OF THE ROLL - 1

PAGE 200
VALUATION DATE-JUL 01, 2013
TAXABLE STATUS DATE-MAR 01, 2014

TAX MAP NUMBER SEQUENCE
UNIFORM PERCENT OF VALUE IS 082.00
UNIFORM PERCENT OF VALUE IS 082.00

TAX MAP PARCEL NUMBER	PROPERTY LOCATION & CLASS	ASSESSMENT	EXEMPTION CODE	COUNTY	TOWN	SCHOOL
CURRENT OWNERS NAME	SCHOOL DISTRICT	LAND	TAX DESCRIPTION	TAXABLE VALUE		
CURRENT OWNERS ADDRESS	PARCEL SIZE/GRID COORD	TOTAL	SPECIAL DISTRICTS	ACCOUNT NO.		

23.004-2-40.12	SH 310			23.004-2-40.12	*****	
Dye Harry I	314 Rural vac<10		COUNTY TAXABLE VALUE	7,500		
6 Hutchins St	Norwood-Norfolk 406201	7,500	TOWN TAXABLE VALUE	7,500		
Norfolk, NY 13667	FRNT 434.00 DPTH	7,500	SCHOOL TAXABLE VALUE	7,500		
	ACRES 8.10		FD028 Norfolk Fire Dist	7,500 TO M		
	EAST-0329000 NRTH-1762645					
	DEED BOOK 2013 PG-9817					
	FULL MARKET VALUE	9,146				

23.004-2-40.111	4198 SH 310			23.004-2-40.111	*****	
Belgarde James	260 Seasonal res		COUNTY TAXABLE VALUE	26,740	1- 34- 4.1	
3961 State Highway 310	Norwood-Norfolk 406201	8,760	TOWN TAXABLE VALUE	26,740		
Norfolk, NY 13667	FRNT 720.00 DPTH	26,740	SCHOOL TAXABLE VALUE	26,740		
	ACRES 19.30		FD028 Norfolk Fire Dist	26,740 TO M		
	EAST-0328619 NRTH-1762311					
	DEED BOOK 2009 PG-17468					
	FULL MARKET VALUE	32,610				

23.004-2-40.112	4166 SH 310			23.004-2-40.112	*****	
Putney Joseph P	311 Res vac land		COUNTY TAXABLE VALUE	7,500		
4052 State Highway 310	Norwood-Norfolk 406201	7,500	TOWN TAXABLE VALUE	7,500		
Norfolk, NY 13667	FRNT 440.00 DPTH	7,500	SCHOOL TAXABLE VALUE	7,500		
	ACRES 6.70		FD028 Norfolk Fire Dist	7,500 TO M		
	EAST-0328041 NRTH-1762015					
	DEED BOOK 2013 PG-20386					
	FULL MARKET VALUE	9,146				

23.004-2-41	4138 SH 310			23.004-2-41	*****	
Murray Brent	323 Vacant rural		COUNTY TAXABLE VALUE	30,000		
Murray Jessica	Norwood-Norfolk 406201	4,000	TOWN TAXABLE VALUE	30,000		
PO Box 2	See 2012-12246 easement	30,000	SCHOOL TAXABLE VALUE	30,000		
Norfolk, NY 13667	FRNT 508.00 DPTH 620.00		FD028 Norfolk Fire Dist	30,000 TO M		
	ACRES 6.90					
	EAST-0327498 NRTH-1761439					
	DEED BOOK 2010 PG-14162					
	FULL MARKET VALUE	36,585				

23.004-3-2.11	334 Joy Rd			23.004-3-2.11	*****	
Chapin Dale G	240 Rural res		Basic Star 41854	0	0	1- 99- 6
Chapin Ann	Norwood-Norfolk 406201	25,800	COUNTY TAXABLE VALUE	75,800	0	24,600
334 Joy Rd	58ar	75,800	TOWN TAXABLE VALUE	75,800		
Norfolk, NY 13667	FRNT 639.00 DPTH		SCHOOL TAXABLE VALUE	51,200		
	ACRES 41.20		FD028 Norfolk Fire Dist	75,800 TO M		
	EAST-0335396 NRTH-1761256		LT023 Raymondville Light	75,800 TO M		
	DEED BOOK 2012 PG-5586		WD004 Raymondville Water	75,800 TO M		
	FULL MARKET VALUE	92,439				

STATE OF NEW YORK
 COUNTY - St Lawrence
 TOWN - Norfolk
 SWIS - 406289

2 0 1 4 T E N T A T I V E A S S E S S M E N T R O L L
 T A X A B L E SECTION OF THE ROLL - 1

PAGE 201
 VALUATION DATE-JUL 01, 2013
 TAXABLE STATUS DATE-MAR 01, 2014

TAX MAP NUMBER SEQUENCE
 UNIFORM PERCENT OF VALUE IS 082.00
 UNIFORM PERCENT OF VALUE IS 082.00

TAX MAP PARCEL NUMBER	PROPERTY LOCATION & CLASS	ASSESSMENT	EXEMPTION CODE	COUNTY	TOWN	SCHOOL
CURRENT OWNERS NAME	SCHOOL DISTRICT	LAND	TAX DESCRIPTION	TAXABLE VALUE		
CURRENT OWNERS ADDRESS	PARCEL SIZE/GRID COORD	TOTAL	SPECIAL DISTRICTS	ACCOUNT NO.		

23.004-3-16	426A,B Joy Rd			23.004-3-16		*****
23.004-3-16	271 Mfg housings		COUNTY TAXABLE VALUE	28,200		1-105-15
Monroe Reginald	Norwood-Norfolk 406201	18,200	TOWN TAXABLE VALUE	28,200		
Monroe Valerie	1972 MH 12'x60'	28,200	SCHOOL TAXABLE VALUE	28,200		
PO Box 81	Also Deed 1000/690 7/86		FD028 Norfolk Fire Dist	28,200	TO M	
Raymondville, NY 13678	1979 MH 14'x60'		LT023 Raymondville Light	28,200	TO M	
	FRNT 233.00 DPTH		WD004 Raymondville Water	28,200	TO M	
	ACRES 33.90					
	EAST-0334251 NRTH-1762012					
	DEED BOOK 954 PG-01080					
	FULL MARKET VALUE	34,390				

23.004-3-19.1	Off SH 56			23.004-3-19.1		*****
23.004-3-19.1	322 Rural vac>10		COUNTY TAXABLE VALUE	4,000		1- 69- 7
Planty Thomas E	Norwood-Norfolk 406201	4,000	TOWN TAXABLE VALUE	4,000		
PO Box 253	Vacant Land-Wet	4,000	SCHOOL TAXABLE VALUE	4,000		
Raymondville, NY 13678	ACRES 46.40		FD028 Norfolk Fire Dist	4,000	TO M	
	EAST-0334042 NRTH-1763182		LT023 Raymondville Light	4,000	TO M	
	DEED BOOK 2002 PG-11989					
	FULL MARKET VALUE	4,878				

23.004-3-20	Tromboli Rd			23.004-3-20		*****
23.004-3-20	311 Res vac land		COUNTY TAXABLE VALUE	12,400		1-117- 7
Trimboli Rose	Norwood-Norfolk 406201	12,400	TOWN TAXABLE VALUE	12,400		
Attn: Patsy Trimboli	ACRES 4.50	12,400	SCHOOL TAXABLE VALUE	12,400		
114 N Main St	EAST-0333242 NRTH-1763331		FD028 Norfolk Fire Dist	12,400	TO M	
Norwood, NY 13668	DEED BOOK 314 PG-00493		LT023 Raymondville Light	12,400	TO M	
	FULL MARKET VALUE	15,122	WD004 Raymondville Water	12,400	TO M	

23.004-3-26.1	36 Grantville Rd			23.004-3-26.1		*****
23.004-3-26.1	210 1 Family Res		Basic Star 41854	0		1- 94- 1
Planty Matthew J	Norwood-Norfolk 406201	8,400	COUNTY TAXABLE VALUE	53,800		24,600
Planty Heather L	182' ff	53,800	TOWN TAXABLE VALUE	53,800		
PO Box 91	FRNT 182.00 DPTH		SCHOOL TAXABLE VALUE	29,200		
Raymondville, NY 13678	ACRES 9.20		FD028 Norfolk Fire Dist	53,800	TO M	
	EAST-0334112 NRTH-1764292		LT023 Raymondville Light	53,800	TO M	
	DEED BOOK 2008 PG-8513		WD004 Raymondville Water	53,800	TO M	
	FULL MARKET VALUE	65,610				

23.004-3-31.12	80 Grantville Rd			23.004-3-31.12		*****
23.004-3-31.12	270 Mfg housing		COUNTY TAXABLE VALUE	16,100		
Sweet Herbert	Norwood-Norfolk 406201	13,600	TOWN TAXABLE VALUE	16,100		
97 N Main Street	FRNT 145.00 DPTH	16,100	SCHOOL TAXABLE VALUE	16,100		
Norwood, NY 13668	ACRES 39.20		FD028 Norfolk Fire Dist	16,100	TO M	
	EAST-0334980 NRTH-1764088		LT023 Raymondville Light	16,100	TO M	
	FULL MARKET VALUE	19,634	WD004 Raymondville Water	16,100	TO M	

STATE OF NEW YORK
 COUNTY - St Lawrence
 TOWN - Norfolk
 SWIS - 406289

2 0 1 4 T E N T A T I V E A S S E S S M E N T R O L L
 T A X A B L E SECTION OF THE ROLL - 1

PAGE 202
 VALUATION DATE-JUL 01, 2013
 TAXABLE STATUS DATE-MAR 01, 2014

TAX MAP NUMBER SEQUENCE
 UNIFORM PERCENT OF VALUE IS 082.00
 UNIFORM PERCENT OF VALUE IS 082.00

TAX MAP PARCEL NUMBER	PROPERTY LOCATION & CLASS	ASSESSMENT	EXEMPTION CODE	COUNTY	TOWN	SCHOOL
CURRENT OWNERS NAME	SCHOOL DISTRICT	LAND	TAX DESCRIPTION	TAXABLE VALUE		ACCOUNT NO.
CURRENT OWNERS ADDRESS	PARCEL SIZE/GRID COORD	TOTAL	SPECIAL DISTRICTS			

23.004-3-32	8720 SH 56			23.004-3-32		*****
American Asphalt, Inc	414 Hotel		COUNTY TAXABLE VALUE	60,900		1- 70- 2
9297 State Highway 56	Norwood-Norfolk 406201	12,100	TOWN TAXABLE VALUE	60,900		
Massena, NY 13662	4ar Raymondville Hotel	60,900	SCHOOL TAXABLE VALUE	60,900		
	FRNT 100.00 DPTH		FD028 Norfolk Fire Dist	60,900 TO M		
	ACRES 4.60		LT023 Raymondville Light	60,900 TO M		
	EAST-0333329 NRTH-1762486		WD004 Raymondville Water	60,900 TO M		
	DEED BOOK 2012 PG-17489					
	FULL MARKET VALUE	74,268				

23.004-4-1.1	450,450A River Rd			23.004-4-1.1		*****
Clemmo John D	240 Rural res		Basic Star 41854	0	0	1- 24- 5.2
Clemmo Teresa L	Norwood-Norfolk 406201	11,500	COUNTY TAXABLE VALUE	128,500	0	24,600
450 River Rd	28.4 Ar Rural Residence	128,500	TOWN TAXABLE VALUE	128,500		
Norfolk, NY 13667	FRNT 1400.00 DPTH		SCHOOL TAXABLE VALUE	103,900		
	ACRES 23.70		FD028 Norfolk Fire Dist	128,500 TO M		
	EAST-0331435 NRTH-1760662		LT023 Raymondville Light	128,500 TO M		
	DEED BOOK 2008 PG-17589					
	FULL MARKET VALUE	156,707				

23.004-4-1.2	494 River Rd			23.004-4-1.2		*****
Huff Mark S	210 1 Family Res		Basic Star 41854	0	0	1-100- 4.1
Huff Terry A	Norwood-Norfolk 406201	12,600	COUNTY TAXABLE VALUE	127,300		
494 River Rd	FRNT 85.00 DPTH	127,300	TOWN TAXABLE VALUE	127,300		
Norfolk, NY 13667	ACRES 3.80		SCHOOL TAXABLE VALUE	102,700		
	EAST-0331896 NRTH-1761242		FD028 Norfolk Fire Dist	127,300 TO M		
	DEED BOOK 2005 PG-22097		LT023 Raymondville Light	127,300 TO M		
	FULL MARKET VALUE	155,244				

23.004-5-1	Grantville Rd			23.004-5-1		*****
Zhong Halmo	322 Rural vac>10		COUNTY TAXABLE VALUE	18,700		
7107 244 Street	Norwood-Norfolk 406201	18,700	TOWN TAXABLE VALUE	18,700		
Little Neck, NY 11362-1913	Vacant Land	18,700	SCHOOL TAXABLE VALUE	18,700		
	FRNT 1550.00 DPTH		FD028 Norfolk Fire Dist	18,700 TO M		
	ACRES 69.20					
	EAST-0335491 NRTH-1766417					
	DEED BOOK 2005 PG-13309					
	FULL MARKET VALUE	22,805				

23.004-5-3	185 Grantville Rd			23.004-5-3		*****
Fisher Steven	240 Rural res		Basic Star 41854	0	0	1-100- 4.5
PO Box 146	Norwood-Norfolk 406201	6,000	Dis & Lim 41932	0	5,400	24,600
Raymondville, NY 13678-0146	FRNT 400.00 DPTH	36,000	COUNTY TAXABLE VALUE	30,600	0	0
	ACRES 20.00		TOWN TAXABLE VALUE	36,000		
	EAST-0336235 NRTH-1767120		SCHOOL TAXABLE VALUE	11,400		
	DEED BOOK 2009 PG-14610		FD028 Norfolk Fire Dist	36,000 TO M		
	FULL MARKET VALUE	43,902				

STATE OF NEW YORK
COUNTY - St Lawrence
TOWN - Norfolk
SWIS - 406289

2 0 1 4 T E N T A T I V E A S S E S S M E N T R O L L

T A X A B L E SECTION OF THE ROLL - 1

VALUATION DATE-JUL 01, 2013

TAXABLE STATUS DATE-MAR 01, 2014

TAX MAP NUMBER SEQUENCE
UNIFORM PERCENT OF VALUE IS 082.00
UNIFORM PERCENT OF VALUE IS 082.00

TAX MAP PARCEL NUMBER	PROPERTY LOCATION & CLASS	ASSESSMENT	EXEMPTION CODE	COUNTY	TOWN	SCHOOL
CURRENT OWNERS NAME	SCHOOL DISTRICT	LAND	TAX DESCRIPTION	TAXABLE VALUE		
CURRENT OWNERS ADDRESS	PARCEL SIZE/GRID COORD	TOTAL	SPECIAL DISTRICTS	ACCOUNT NO.		
***** 23.004-6-2 *****						
4037 SH 310						
23.004-6-2	240 Rural res		Vet - Comb 41132	0	16,400	0
Barkley Peter E	Norwood-Norfolk 406201	18,800	Vet - Comb 41133	0	0	12,300
Barkley Melanie L	ACRES 24.10 BANK8888830	119,400	Basic Star 41854	0	0	24,600
4037 State Highway 310	EAST-0324478 NRTH-1760855		COUNTY TAXABLE VALUE		103,000	
Norfolk, NY 13667	DEED BOOK 2013 PG-14787		TOWN TAXABLE VALUE		107,100	
	FULL MARKET VALUE	145,610	SCHOOL TAXABLE VALUE		94,800	
			FD028 Norfolk Fire Dist		119,400	TO M
***** 23.004-6-3 *****						
	Marsh Rd					1-105-3.1
23.004-6-3	314 Rural vac<10		COUNTY TAXABLE VALUE		6,600	
Ward Nancy	Norwood-Norfolk 406201	6,600	TOWN TAXABLE VALUE		6,600	
Ward Estes Melvin	ACRES 4.60	6,600	SCHOOL TAXABLE VALUE		6,600	
520 E 81st St Apt 14D	EAST-0325143 NRTH-1764743		FD028 Norfolk Fire Dist		6,600	TO M
New York, NY 10028-7045	DEED BOOK 1013 PG-00731					
	FULL MARKET VALUE	8,049				
***** 23.004-6-4 *****						
	Marsh Rd					1-105- 3.1
23.004-6-4	323 Vacant rural		COUNTY TAXABLE VALUE		17,700	
Ladue Keith T	Norwood-Norfolk 406201	17,700	TOWN TAXABLE VALUE		17,700	
132 Marsh Rd	Easement 1999/24499	17,700	SCHOOL TAXABLE VALUE		17,700	
Norfolk, NY 13667	2040'ff		FD028 Norfolk Fire Dist		17,700	TO M
	ACRES 94.41					
	EAST-0324939 NRTH-1764303					
	DEED BOOK 2002 PG-19233					
	FULL MARKET VALUE	21,585				
***** 23.004-6-5.2 *****						
	SH 310					
23.004-6-5.2	311 Res vac land		COUNTY TAXABLE VALUE		4,400	
Baxter Clyde	Norwood-Norfolk 406201	4,400	TOWN TAXABLE VALUE		4,400	
Baxter Bonnie	FRNT 100.00 DPTH 250.00	4,400	SCHOOL TAXABLE VALUE		4,400	
4057 State Highway 310	ACRES 0.57		FD028 Norfolk Fire Dist		4,400	TO M
Norfolk, NY 13667	EAST-0325534 NRTH-1760466					
	DEED BOOK 1066 PG-187					
	FULL MARKET VALUE	5,366				
***** 23.004-6-5.11 *****						
	4047 SH 310					
23.004-6-5.11	210 1 Family Res		COUNTY TAXABLE VALUE		67,600	
Murray Brent	Norwood-Norfolk 406201	6,800	TOWN TAXABLE VALUE		67,600	
Murray Jessica	FRNT 110.00 DPTH 266.00	67,600	SCHOOL TAXABLE VALUE		67,600	
PO Box 2	ACRES 0.66 BANK8888150		FD028 Norfolk Fire Dist		67,600	TO M
Norfolk, NY 13667	EAST-0325350 NRTH-1760361					
	DEED BOOK 2008 PG-8563					
	FULL MARKET VALUE	82,439				

STATE OF NEW YORK
COUNTY - St Lawrence
TOWN - Norfolk
SWIS - 406289

2 0 1 4 T E N T A T I V E A S S E S S M E N T R O L L
T A X A B L E SECTION OF THE ROLL - 1

PAGE 204
VALUATION DATE-JUL 01, 2013
TAXABLE STATUS DATE-MAR 01, 2014

TAX MAP NUMBER SEQUENCE
UNIFORM PERCENT OF VALUE IS 082.00
UNIFORM PERCENT OF VALUE IS 082.00

TAX MAP PARCEL NUMBER	PROPERTY LOCATION & CLASS	ASSESSMENT	EXEMPTION CODE	COUNTY	TOWN	SCHOOL
CURRENT OWNERS NAME	SCHOOL DISTRICT	LAND	TAX DESCRIPTION	TAXABLE VALUE		
CURRENT OWNERS ADDRESS	PARCEL SIZE/GRID COORD	TOTAL	SPECIAL DISTRICTS	ACCOUNT NO.		

23.004-6-5.121	SH 310			23.004-6-5.121	*****	
Barkley Peter E	322 Rural vac>10		COUNTY TAXABLE VALUE	11,800		
Barkley Melanie L	Norwood-Norfolk 406201	11,800	TOWN TAXABLE VALUE	11,800		
4037 State Highway 310	ACRES 26.40	11,800	SCHOOL TAXABLE VALUE	11,800		
Norfolk, NY 13667	EAST-0324885 NRTH-1761145		FD028 Norfolk Fire Dist	11,800 TO M		
	DEED BOOK 2005 PG-15309					
	FULL MARKET VALUE	14,390				

23.004-6-5.122	Off SH 310			23.004-6-5.122	*****	
Baxter Clyde	323 Vacant rural		COUNTY TAXABLE VALUE	6,900		
Baxter Bonnie	Norwood-Norfolk 406201	6,900	TOWN TAXABLE VALUE	6,900		
4057 State Highway 310	300x200	6,900	SCHOOL TAXABLE VALUE	6,900		
Norfolk, NY 13667	ACRES 1.40		FD028 Norfolk Fire Dist	6,900 TO M		
	EAST-0325410 NRTH-1760696					
	DEED BOOK 1999 PG-23572					
	FULL MARKET VALUE	8,415				

23.004-6-6	4061 SH 310			23.004-6-6	*****	
Shantie Patrick	210 1 Family Res		Basic Star 41854	0	0	1-105- 3.2
Shantie Katherine	Norwood-Norfolk 406201	6,800	Phys Disab 41901	0	6,255	24,600
4061 State Highway 310	See Also 955/889 &	36,400	COUNTY TAXABLE VALUE		6,255	0
Norfolk, NY 13667	Easement 1999/24494		TOWN TAXABLE VALUE			
	FRNT 115.00 DPTH 300.00		SCHOOL TAXABLE VALUE			
	ACRES 0.79		FD028 Norfolk Fire Dist			
	EAST-0325691 NRTH-1760595					
	DEED BOOK 955 PG-00891					
	FULL MARKET VALUE	44,390				

23.004-6-7	4057 SH 310			23.004-6-7	*****	
Baxter Bonnie J	210 1 Family Res		Basic Star 41854	0	0	1- 31-12.2
4057 State Highway 310	Norwood-Norfolk 406201	6,400	COUNTY TAXABLE VALUE		57,400	24,600
Norfolk, NY 13667	FRNT 100.00 DPTH 300.00	57,400	TOWN TAXABLE VALUE		57,400	
	ACRES 0.69		SCHOOL TAXABLE VALUE		32,800	
	EAST-0325610 NRTH-1760529		FD028 Norfolk Fire Dist		57,400 TO M	
	DEED BOOK 2000 PG-3142					
	FULL MARKET VALUE	70,000				

23.004-6-8	4050,4052 SH 310			23.004-6-8	*****	
Putney Joseph P	210 1 Family Res		COUNTY TAXABLE VALUE		103,500	
4052 State Highway 310	Norwood-Norfolk 406201	14,000	TOWN TAXABLE VALUE		103,500	
Norfolk, NY 13667	1992 14x70 DW trl	103,500	SCHOOL TAXABLE VALUE		103,500	
	FRNT 607.00 DPTH		FD028 Norfolk Fire Dist		103,500 TO M	
	ACRES 9.30 BANK8888288					
	EAST-0032570 NRTH-0176010					
	DEED BOOK 2013 PG-6423					
	FULL MARKET VALUE	126,220				

STATE OF NEW YORK
 COUNTY - St Lawrence
 TOWN - Norfolk
 SWIS - 406289

2 0 1 4 T E N T A T I V E A S S E S S M E N T R O L L

T A X A B L E SECTION OF THE ROLL - 1

VALUATION DATE-JUL 01, 2013

TAXABLE STATUS DATE-MAR 01, 2014

TAX MAP NUMBER SEQUENCE
 UNIFORM PERCENT OF VALUE IS 082.00
 UNIFORM PERCENT OF VALUE IS 082.00

TAX MAP PARCEL NUMBER	PROPERTY LOCATION & CLASS	ASSESSMENT	EXEMPTION CODE	COUNTY	TOWN	SCHOOL
CURRENT OWNERS NAME	SCHOOL DISTRICT	LAND	TAX DESCRIPTION	TAXABLE VALUE		
CURRENT OWNERS ADDRESS	PARCEL SIZE/GRID COORD	TOTAL	SPECIAL DISTRICTS	ACCOUNT NO.		

23.004-6-9	SH 310			23.004-6-9	*****	
Juhasz Richard L	314 Rural vac<10		COUNTY TAXABLE VALUE		1- 34-15.3	
31 Maple Dr	Norwood-Norfolk 406201	5,900	TOWN TAXABLE VALUE			
Arnprior, ON, Canada	FRNT 200.00 DPTH 300.00	5,900	SCHOOL TAXABLE VALUE			
	ACRES 1.40 BANK1111111		FD028 Norfolk Fire Dist	5,900	TO M	
	EAST-0325000 NRTH-1759957					
	DEED BOOK 2009 PG-17862					
	FULL MARKET VALUE	7,195				

23.004-7-21.1	SH 310			23.004-7-21.1	*****	
Short Holly J	314 Rural vac<10		COUNTY TAXABLE VALUE		1-106-11	
% Richard Short	Norwood-Norfolk 406201	6,600	TOWN TAXABLE VALUE			
28 Sober St	ACRES 4.70	6,600	SCHOOL TAXABLE VALUE			
Norfolk, NY 13667	EAST-0330375 NRTH-1764626		FD028 Norfolk Fire Dist	6,600	TO M	
	DEED BOOK 2008 PG-6743		LT023 Raymondville Light	6,600	TO M	
	FULL MARKET VALUE	8,049	WD004 Raymondville Water	6,600	TO M	

23.004-7-25.111	Marsh Rd			23.004-7-25.111	*****	
Short Holly J	322 Rural vac>10		COUNTY TAXABLE VALUE		1-106-13.1	
%Richard Short	Norwood-Norfolk 406201	12,500	TOWN TAXABLE VALUE			
28 Sober St	Also see 724/595	12,500	SCHOOL TAXABLE VALUE			
Norfolk, NY 13667	ACRES 33.00		FD028 Norfolk Fire Dist	12,500	TO M	
	EAST-0328404 NRTH-1764255		LT023 Raymondville Light	12,500	TO M	
	DEED BOOK 2008 PG-6743		WD004 Raymondville Water	12,500	TO M	
	FULL MARKET VALUE	15,244				

23.004-7-25.112	Marsh Rd			23.004-7-25.112	*****	
Bosjolie Mark	314 Rural vac<10		COUNTY TAXABLE VALUE			
17 Morgan St	Norwood-Norfolk 406201	5,000	TOWN TAXABLE VALUE			
Norwood, NY 13668	FRNT 313.00 DPTH 500.00	5,000	SCHOOL TAXABLE VALUE			
	ACRES 3.40		FD028 Norfolk Fire Dist	5,000	TO M	
	EAST-0328878 NRTH-1763514		LT023 Raymondville Light	5,000	TO M	
	DEED BOOK 2007 PG-17752		WD004 Raymondville Water	5,000	TO M	
	FULL MARKET VALUE	6,098				

23.004-7-27	SH 310			23.004-7-27	*****	
Ladue Keith	323 Vacant rural		COUNTY TAXABLE VALUE			
132 Marsh Rd	Norwood-Norfolk 406201	3,250	TOWN TAXABLE VALUE			
Norfolk, NY 13667	Railroad bed	3,250	SCHOOL TAXABLE VALUE			
	80'frft		FD028 Norfolk Fire Dist	3,250	TO M	
	FRNT 80.00 DPTH					
	ACRES 4.20					
	EAST-0328337 NRTH-1764105					
	DEED BOOK 2002 PG-19216					
	FULL MARKET VALUE	3,963				

STATE OF NEW YORK
 COUNTY - St Lawrence
 TOWN - Norfolk
 SWIS - 406289

2 0 1 4 T E N T A T I V E A S S E S S M E N T R O L L
 T A X A B L E SECTION OF THE ROLL - 1

PAGE 206
 VALUATION DATE-JUL 01, 2013
 TAXABLE STATUS DATE-MAR 01, 2014

TAX MAP NUMBER SEQUENCE
 UNIFORM PERCENT OF VALUE IS 082.00
 UNIFORM PERCENT OF VALUE IS 082.00

TAX MAP PARCEL NUMBER	PROPERTY LOCATION & CLASS	ASSESSMENT	EXEMPTION CODE	COUNTY	TOWN	SCHOOL
CURRENT OWNERS NAME	SCHOOL DISTRICT	LAND	TAX DESCRIPTION	TAXABLE VALUE		
CURRENT OWNERS ADDRESS	PARCEL SIZE/GRID COORD	TOTAL	SPECIAL DISTRICTS	ACCOUNT NO.		
***** 23.004-8-1 *****						
23.004-8-1	Stark Rd					1- 34- 4.6
McKeel Shawn J	312 Vac w/imprv		COUNTY TAXABLE VALUE	13,000		
McKeel Lisa R	Norwood-Norfolk 406201	8,800	TOWN TAXABLE VALUE	13,000		
572 Brouse Rd	Garage In Raymondville	13,000	SCHOOL TAXABLE VALUE	13,000		
Massena, NY 13662	Water & Light District		FD028 Norfolk Fire Dist	13,000 TO M		
	FRNT 941.00 DPTH		LT023 Raymondville Light	13,000 TO M		
	ACRES 11.70					
	EAST-0331174 NRTH-1763910					
	DEED BOOK 2006 PG-14371					
	FULL MARKET VALUE	15,854				

STATE OF NEW YORK
 COUNTY - St Lawrence
 TOWN - Norfolk
 SWIS - 406289

2 0 1 4 T E N T A T I V E A S S E S S M E N T R O L L
 T A X A B L E SECTION OF THE ROLL - 1
 M A P S E C T I O N - 023
 S U B - S E C T I O N - 004
 UNIFORM PERCENT OF VALUE IS 082.00

PAGE 207
 VALUATION DATE-JUL 01, 2013
 TAXABLE STATUS DATE-MAR 01, 2014
 RPS150/V04/L015
 CURRENT DATE 5/01/2014

*** S P E C I A L D I S T R I C T S U M M A R Y ***

CODE	DISTRICT NAME	TOTAL PARCELS	EXTENSION TYPE	EXTENSION VALUE	AD VALOREM VALUE	EXEMPT AMOUNT	TAXABLE VALUE
AG002	Ag Dist #2	4	MOVTAX				
FD028	Norfolk Fire D	64	TOTAL M		2718,550		2718,550
LT023	Raymondville L	27	TOTAL M		1546,860		1546,860
WD004	Raymondville W	23	TOTAL M		1274,060		1274,060

*** S C H O O L D I S T R I C T S U M M A R Y ***

CODE	DISTRICT NAME	TOTAL PARCELS	ASSESSED LAND	ASSESSED TOTAL	EXEMPT AMOUNT	TOTAL TAXABLE	STAR AMOUNT	STAR TAXABLE
406201	Norwood-Norfolk	64	796,470	2718,550	9,700	2708,850	477,040	2231,810
	S U B - T O T A L	64	796,470	2718,550	9,700	2708,850	477,040	2231,810
	T O T A L	64	796,470	2718,550	9,700	2708,850	477,040	2231,810

*** S Y S T E M C O D E S S U M M A R Y ***

NO SYSTEM EXEMPTIONS AT THIS LEVEL

*** E X E M P T I O N S U M M A R Y ***

CODE	DESCRIPTION	TOTAL PARCELS	COUNTY	TOWN	SCHOOL
41101	Vet Eligib	1	60,744	60,744	
41122	Vet - Wart	1	9,840		
41123	Vet - Wart	1		7,380	
41132	Vet - Comb	1	16,400		
41133	Vet - Comb	1		12,300	
41691	RPTL466_f	1	2,460	2,460	
41800	Aged - All	1	9,700	9,700	9,700
41834	Enhanced S	3			91,240
41854	Basic Star	16			385,800
41901	Phys Disab	1	6,255	6,255	
41932	Dis & Lim	1	5,400		

STATE OF NEW YORK
 COUNTY - St Lawrence
 TOWN - Norfolk
 SWIS - 406289

2 0 1 4 T E N T A T I V E A S S E S S M E N T R O L L
 T A X A B L E SECTION OF THE ROLL - 1
 M A P S E C T I O N - 023
 S U B - S E C T I O N - 004
 UNIFORM PERCENT OF VALUE IS 082.00

PAGE 208
 VALUATION DATE-JUL 01, 2013
 TAXABLE STATUS DATE-MAR 01, 2014
 RPS150/V04/L015
 CURRENT DATE 5/01/2014

*** E X E M P T I O N S U M M A R Y ***

CODE	DESCRIPTION	TOTAL PARCELS	COUNTY	TOWN	SCHOOL
	T O T A L	28	110,799	98,839	486,740

*** G R A N D T O T A L S ***

ROLL SEC	DESCRIPTION	TOTAL PARCELS	ASSESSED LAND	ASSESSED TOTAL	TAXABLE COUNTY	TAXABLE TOWN	TAXABLE SCHOOL	STAR TAXABLE
1	TAXABLE	64	796,470	2718,550	2607,751	2619,711	2708,850	2231,810

STATE OF NEW YORK
COUNTY - St Lawrence
TOWN - Norfolk
SWIS - 406289

2 0 1 4 T E N T A T I V E A S S E S S M E N T R O L L
T A X A B L E SECTION OF THE ROLL - 1

PAGE 209
VALUATION DATE-JUL 01, 2013
TAXABLE STATUS DATE-MAR 01, 2014

TAX MAP NUMBER SEQUENCE
UNIFORM PERCENT OF VALUE IS 082.00
UNIFORM PERCENT OF VALUE IS 082.00

TAX MAP PARCEL NUMBER	PROPERTY LOCATION & CLASS	ASSESSMENT	EXEMPTION CODE	COUNTY	TOWN	SCHOOL
CURRENT OWNERS NAME	SCHOOL DISTRICT	LAND	TAX DESCRIPTION	TAXABLE VALUE		
CURRENT OWNERS ADDRESS	PARCEL SIZE/GRID COORD	TOTAL	SPECIAL DISTRICTS	ACCOUNT NO.		
***** 23.059-1-1 *****						
54 Woodland Dr						1-108-12
23.059-1-1	210 1 Family Res		COUNTY TAXABLE VALUE	121,200		
Logalbo Elizabeth	Norwood-Norfolk 406201	4,800	TOWN TAXABLE VALUE	121,200		
54 Woodland Dr	253x290x50x300	121,200	SCHOOL TAXABLE VALUE	121,200		
Massena, NY 13662	FRNT 253.00 DPTH 295.00		FD028 Norfolk Fire Dist	121,200	TO M	
	ACRES 1.70		LT023 Raymondville Light	121,200	TO M	
	EAST-0332894 NRTH-1766379		WD004 Raymondville Water	121,200	TO M	
	DEED BOOK 2008 PG-4855					
	FULL MARKET VALUE	147,805				
***** 23.059-1-2 *****						
1 Riverside Dr						1-100- 6
23.059-1-2	210 1 Family Res		Basic Star 41854	0	0	24,600
Smith Brendan P	Norwood-Norfolk 406201	5,500	COUNTY TAXABLE VALUE	102,500		
Bernard Jessica L	FRNT 100.00 DPTH 150.00	102,500	TOWN TAXABLE VALUE	102,500		
1 Riverside Dr	ACRES 0.34 BANK8888150		SCHOOL TAXABLE VALUE	77,900		
Massena, NY 13662	EAST-0332632 NRTH-1765985		FD028 Norfolk Fire Dist	102,500	TO M	
	DEED BOOK 2010 PG-18909		LT023 Raymondville Light	102,500	TO M	
	FULL MARKET VALUE	125,000	WD004 Raymondville Water	102,500	TO M	
***** 23.059-1-3.1 *****						
3 Riverside Dr						1-101-15
23.059-1-3.1	210 1 Family Res		Enhanced S 41834	0	0	52,640
Saber Edward	Norwood-Norfolk 406201	5,800	COUNTY TAXABLE VALUE	80,000		
Saber Joyce	See Also 1014/146	80,000	TOWN TAXABLE VALUE	80,000		
PO Box 172	FRNT 100.00 DPTH		SCHOOL TAXABLE VALUE	27,360		
Raymondville, NY 13678	ACRES 0.42		FD028 Norfolk Fire Dist	80,000	TO M	
	EAST-0332547 NRTH-1765977		LT023 Raymondville Light	80,000	TO M	
	DEED BOOK 668 PG-00179		WD004 Raymondville Water	80,000	TO M	
	FULL MARKET VALUE	97,561				
***** 23.059-1-4 *****						
5 Riverside Dr						1- 65- 3
23.059-1-4	210 1 Family Res		Enhanced S 41834	0	0	52,640
Brooks Bryan D	Norwood-Norfolk 406201	6,100	COUNTY TAXABLE VALUE	102,700		
Brooks Sandra	FRNT 100.00 DPTH 250.00	102,700	TOWN TAXABLE VALUE	102,700		
PO Box 45	EAST-0332440 NRTH-1765965		SCHOOL TAXABLE VALUE	50,060		
Raymondville, NY 13678	DEED BOOK 917 PG-00501		FD028 Norfolk Fire Dist	102,700	TO M	
	FULL MARKET VALUE	125,244	LT023 Raymondville Light	102,700	TO M	
			WD004 Raymondville Water	102,700	TO M	
***** 23.059-1-5 *****						
7 Riverside Dr						1- 82- 4
23.059-1-5	210 1 Family Res		Vet - Wart 41122	0	9,840	0
Morrill Roderick	Norwood-Norfolk 406201	5,500	Vet - Wart 41123	0	0	7,380
Morrill Sandra	FRNT 100.00 DPTH 150.00	99,100	Enhanced S 41834	0	0	0
PO Box 112	EAST-0332336 NRTH-1765965		COUNTY TAXABLE VALUE	89,260		
Raymondville, NY 13678	DEED BOOK 870 PG-00211		TOWN TAXABLE VALUE	91,720		
	FULL MARKET VALUE	120,854	SCHOOL TAXABLE VALUE	46,460		
			FD028 Norfolk Fire Dist	99,100	TO M	
			LT023 Raymondville Light	99,100	TO M	
			WD004 Raymondville Water	99,100	TO M	

STATE OF NEW YORK
 COUNTY - St Lawrence
 TOWN - Norfolk
 SWIS - 406289

2 0 1 4 T E N T A T I V E A S S E S S M E N T R O L L
 T A X A B L E SECTION OF THE ROLL - 1

PAGE 210
 VALUATION DATE-JUL 01, 2013
 TAXABLE STATUS DATE-MAR 01, 2014

TAX MAP NUMBER SEQUENCE
 UNIFORM PERCENT OF VALUE IS 082.00
 UNIFORM PERCENT OF VALUE IS 082.00

TAX MAP PARCEL NUMBER	PROPERTY LOCATION & CLASS	ASSESSMENT	EXEMPTION CODE-----	COUNTY-----	TOWN-----	SCHOOL
CURRENT OWNERS NAME	SCHOOL DISTRICT	LAND	TAX DESCRIPTION	TAXABLE VALUE		
CURRENT OWNERS ADDRESS	PARCEL SIZE/GRID COORD	TOTAL	SPECIAL DISTRICTS	ACCOUNT NO.		
***** 23.059-1-6 *****						
14	Riverside Dr					1-115-15
23.059-1-6	210 1 Family Res		Basic Star 41854	0	0	24,600
Watts Teresa	Norwood-Norfolk 406201	6,500	COUNTY TAXABLE VALUE		100,000	
PO Box 5034	ACRES 1.60	100,000	TOWN TAXABLE VALUE		100,000	
Potsdam, NY 13676	EAST-0331988 NRTH-1766172		SCHOOL TAXABLE VALUE		75,400	
	DEED BOOK 2005 PG-11803		FD028 Norfolk Fire Dist		100,000 TO M	
	FULL MARKET VALUE	121,951	LT023 Raymondville Light		100,000 TO M	
			WD004 Raymondville Water		100,000 TO M	
***** 23.059-1-7 *****						
12	Riverside Dr					1-127- 6
23.059-1-7	210 1 Family Res		Basic Star 41854	0	0	24,600
Roi Arthur F	Norwood-Norfolk 406201	6,000	COUNTY TAXABLE VALUE		121,200	
Roi Durena M	FRNT 107.00 DPTH 185.00	121,200	TOWN TAXABLE VALUE		121,200	
12 Riverside Dr	BANK8888869		SCHOOL TAXABLE VALUE		96,600	
Massena, NY 13662	EAST-0332105 NRTH-1766195		FD028 Norfolk Fire Dist		121,200 TO M	
	DEED BOOK 1019 PG-01047		LT023 Raymondville Light		121,200 TO M	
	FULL MARKET VALUE	147,805	WD004 Raymondville Water		121,200 TO M	
***** 23.059-1-8 *****						
10	Riverside Dr					1- 57-15
23.059-1-8	210 1 Family Res - WTRFNT		Vet - Comb 41132	0	16,400	0
Gagne Timothy E	Norwood-Norfolk 406201	6,500	Vet - Comb 41133	0	0	12,300
Gagne Cheryl S	125x212x120x195	90,000	Vet - Disa 41142	0	32,800	0
10 Riverside Dr	FRNT 125.00 DPTH 204.00		Vet - Disa 41143	0	0	24,600
Massena, NY 13662	BANK8888111		Basic Star 41854	0	0	24,600
	EAST-0332213 NRTH-1766207		COUNTY TAXABLE VALUE		40,800	
	DEED BOOK 2013 PG-17860		TOWN TAXABLE VALUE		53,100	
	FULL MARKET VALUE	109,756	SCHOOL TAXABLE VALUE		65,400	
			FD028 Norfolk Fire Dist		90,000 TO M	
			LT023 Raymondville Light		90,000 TO M	
			WD004 Raymondville Water		90,000 TO M	
***** 23.059-1-9 *****						
8	Riverside Dr					1- 19-14
23.059-1-9	210 1 Family Res - WTRFNT		Enhanced S 41834	0	0	52,640
Shorette Inez P	Norwood-Norfolk 406201	6,000	COUNTY TAXABLE VALUE		102,400	
PO Box 233	100x195x105x197	102,400	TOWN TAXABLE VALUE		102,400	
Raymondville, NY 13678	FRNT 100.00 DPTH 196.00		SCHOOL TAXABLE VALUE		49,760	
	EAST-0332329 NRTH-1766213		FD028 Norfolk Fire Dist		102,400 TO M	
	DEED BOOK 2000 PG-13255		LT023 Raymondville Light		102,400 TO M	
	FULL MARKET VALUE	124,878	WD004 Raymondville Water		102,400 TO M	

STATE OF NEW YORK
COUNTY - St Lawrence
TOWN - Norfolk
SWIS - 406289

2 0 1 4 T E N T A T I V E A S S E S S M E N T R O L L
T A X A B L E SECTION OF THE ROLL - 1

PAGE 211
VALUATION DATE-JUL 01, 2013
TAXABLE STATUS DATE-MAR 01, 2014

TAX MAP NUMBER SEQUENCE
UNIFORM PERCENT OF VALUE IS 082.00
UNIFORM PERCENT OF VALUE IS 082.00

TAX MAP PARCEL NUMBER	PROPERTY LOCATION & CLASS	ASSESSMENT	EXEMPTION CODE	COUNTY	TOWN	SCHOOL
CURRENT OWNERS NAME	SCHOOL DISTRICT	LAND	TAX DESCRIPTION	TAXABLE VALUE		
CURRENT OWNERS ADDRESS	PARCEL SIZE/GRID COORD	TOTAL	SPECIAL DISTRICTS			ACCOUNT NO.

23.059-1-10	6 Riverside Dr			23.059-1-10		*****
Armstrong Murray	210 1 Family Res		Basic Star 41854	0	0	1- 78- 9
6 Riverside Dr	Norwood-Norfolk 406201	6,000	COUNTY TAXABLE VALUE	114,500		24,600
Massena, NY 13662	100x197x105x212 Ranch	114,500	TOWN TAXABLE VALUE	114,500		
	FRNT 100.00 DPTH 205.00		SCHOOL TAXABLE VALUE	89,900		
	BANK8888830		FD028 Norfolk Fire Dist	114,500	TO M	
	EAST-0332428 NRTH-1766232		LT023 Raymondville Light	114,500	TO M	
	DEED BOOK 2005 PG-18210		WD004 Raymondville Water	114,500	TO M	
	FULL MARKET VALUE	139,634				

23.059-1-11	4 Riverside Dr			23.059-1-11		*****
McGregor Scott W	210 1 Family Res		Basic Star 41854	0	0	1- 71-15
McGregor Kimberly A	Norwood-Norfolk 406201	6,100	COUNTY TAXABLE VALUE	114,200		24,600
4 Riverside Dr	100x212x115x254	114,200	TOWN TAXABLE VALUE	114,200		
Massena, NY 13662	FRNT 100.00 DPTH 233.00		SCHOOL TAXABLE VALUE	89,600		
	BANK8888173		FD028 Norfolk Fire Dist	114,200	TO M	
	EAST-0332516 NRTH-1766230		LT023 Raymondville Light	114,200	TO M	
	DEED BOOK 2005 PG-14078		WD004 Raymondville Water	114,200	TO M	
	FULL MARKET VALUE	139,268				

23.059-1-12	2 Riverside Dr			23.059-1-12		*****
Grant Larry K	210 1 Family Res		Basic Star 41854	0	0	1- 37- 1
PO Box 118	Norwood-Norfolk 406201	6,100	COUNTY TAXABLE VALUE	101,500		24,600
Raymondville, NY 13678	.71Ar	101,500	TOWN TAXABLE VALUE	101,500		
	100x254x120x310		SCHOOL TAXABLE VALUE	76,900		
	FRNT 100.00 DPTH 282.00		FD028 Norfolk Fire Dist	101,500	TO M	
	BANK8888173		LT023 Raymondville Light	101,500	TO M	
	EAST-0332619 NRTH-1766250		WD004 Raymondville Water	101,500	TO M	
	DEED BOOK 936 PG-00543					
	FULL MARKET VALUE	123,780				

23.059-1-13	Woodland Dr			23.059-1-13		*****
Welsh Patrick J	311 Res vac land		COUNTY TAXABLE VALUE	6,200		1-103-13
PO Box 154	Norwood-Norfolk 406201	6,200	TOWN TAXABLE VALUE	6,200		
Raymondville, NY 13678	100x300x150x290	6,200	SCHOOL TAXABLE VALUE	6,200		
	FRNT 100.00 DPTH 295.00		FD028 Norfolk Fire Dist	6,200	TO M	
	EAST-0333017 NRTH-1766477		LT023 Raymondville Light	6,200	TO M	
	DEED BOOK 1090 PG-541		WD004 Raymondville Water	6,200	TO M	
	FULL MARKET VALUE	7,561				

STATE OF NEW YORK
COUNTY - St Lawrence
TOWN - Norfolk
SWIS - 406289

2 0 1 4 T E N T A T I V E A S S E S S M E N T R O L L
T A X A B L E SECTION OF THE ROLL - 1

PAGE 212
VALUATION DATE-JUL 01, 2013
TAXABLE STATUS DATE-MAR 01, 2014

TAX MAP NUMBER SEQUENCE
UNIFORM PERCENT OF VALUE IS 082.00
UNIFORM PERCENT OF VALUE IS 082.00

TAX MAP PARCEL NUMBER	PROPERTY LOCATION & CLASS	ASSESSMENT	EXEMPTION CODE	COUNTY	TOWN	SCHOOL
CURRENT OWNERS NAME	SCHOOL DISTRICT	LAND	TAX DESCRIPTION	TAXABLE VALUE		ACCOUNT NO.
CURRENT OWNERS ADDRESS	PARCEL SIZE/GRID COORD	TOTAL	SPECIAL DISTRICTS			
***** 23.059-1-14 *****						
52	Woodland Dr					1-103-12
23.059-1-14	210 1 Family Res		Vet - Wart 41122	0	9,840	0
Welsh Patrick J	Norwood-Norfolk 406201	8,600	Vet - Wart 41123	0	0	7,380
PO Box 154	ACRES 1.10	107,200	Enhanced S 41834	0	0	52,640
Raymondville, NY 13678	EAST-0333144 NRTH-1766577		COUNTY TAXABLE VALUE		97,360	
	DEED BOOK 1090 PG-541		TOWN TAXABLE VALUE		99,820	
	FULL MARKET VALUE	130,732	SCHOOL TAXABLE VALUE		54,560	
			FD028 Norfolk Fire Dist		107,200	TO M
			LT023 Raymondville Light		107,200	TO M
			WD004 Raymondville Water		107,200	TO M
***** 23.059-1-15 *****						
50	Woodland Dr					1- 50- 4
23.059-1-15	210 1 Family Res		Enhanced S 41834	0	0	52,640
Hall Mary Jean	Norwood-Norfolk 406201	6,400	COUNTY TAXABLE VALUE		99,000	
PO Box A	117x230x210x175	99,000	TOWN TAXABLE VALUE		99,000	
Raymondville, NY 13678	FRNT 117.00 DPTH 203.00		SCHOOL TAXABLE VALUE		46,360	
	EAST-0333331 NRTH-1766463		FD028 Norfolk Fire Dist		99,000	TO M
	DEED BOOK 2001 PG-5316		LT023 Raymondville Light		99,000	TO M
	FULL MARKET VALUE	120,732	WD004 Raymondville Water		99,000	TO M
***** 23.059-2-1 *****						
Woodland Dr						
23.059-2-1	311 Res vac land		COUNTY TAXABLE VALUE		3,500	
Danko Opal	Norwood-Norfolk 406201	3,500	TOWN TAXABLE VALUE		3,500	
1 Riverside Pkwy	Pt Blk A	3,500	SCHOOL TAXABLE VALUE		3,500	
Massena, NY 13662	Lots 3,4,5 Etals		FD028 Norfolk Fire Dist		3,500	TO M
	80x180x140x150 Vacant		LT023 Raymondville Light		3,500	TO M
	FRNT 80.00 DPTH 165.00		WD004 Raymondville Water		3,500	TO M
	EAST-0332990 NRTH-1766138					
	DEED BOOK 1999 PG-12308					
	FULL MARKET VALUE	4,268				
***** 23.059-2-2 *****						
Woodland Dr						
23.059-2-2	311 Res vac land		COUNTY TAXABLE VALUE		3,600	
Danko Opal S	Norwood-Norfolk 406201	3,600	TOWN TAXABLE VALUE		3,600	
1 Riverside Pkwy	Vac Land Subdiv 3 Blk A	3,600	SCHOOL TAXABLE VALUE		3,600	
Massena, NY 13662	FRNT 100.00 DPTH 150.00		FD028 Norfolk Fire Dist		3,600	TO M
	EAST-0332909 NRTH-1766000		LT023 Raymondville Light		3,600	TO M
	DEED BOOK 1999 PG-12308		WD004 Raymondville Water		3,600	TO M
	FULL MARKET VALUE	4,390				

STATE OF NEW YORK
COUNTY - St Lawrence
TOWN - Norfolk
SWIS - 406289

2 0 1 4 T E N T A T I V E A S S E S S M E N T R O L L
T A X A B L E SECTION OF THE ROLL - 1

PAGE 213
VALUATION DATE-JUL 01, 2013
TAXABLE STATUS DATE-MAR 01, 2014

TAX MAP NUMBER SEQUENCE
UNIFORM PERCENT OF VALUE IS 082.00
UNIFORM PERCENT OF VALUE IS 082.00

TAX MAP PARCEL NUMBER	PROPERTY LOCATION & CLASS	ASSESSMENT	EXEMPTION CODE	COUNTY	TOWN	SCHOOL
CURRENT OWNERS NAME	SCHOOL DISTRICT	LAND	TAX DESCRIPTION	TAXABLE VALUE		
CURRENT OWNERS ADDRESS	PARCEL SIZE/GRID COORD	TOTAL	SPECIAL DISTRICTS	ACCOUNT NO.		
***** 23.059-2-3 *****						
23.059-2-3	Woodland Dr 311 Res vac land		COUNTY TAXABLE VALUE	3,600		
Danko Opal S	Norwood-Norfolk 406201	3,600	TOWN TAXABLE VALUE	3,600		
1 Riverside Pkwy	Vac Land Subdiv 4 Blk A	3,600	SCHOOL TAXABLE VALUE	3,600		
Massena, NY 13662	FRNT 100.00 DPTH 150.00		FD028 Norfolk Fire Dist	3,600	TO M	
	EAST-0332884 NRTH-1766131		LT023 Raymondville Light	3,600	TO M	
	DEED BOOK 1999 PG-12308		WD004 Raymondville Water	3,600	TO M	
	FULL MARKET VALUE	4,390				
***** 23.059-2-4 *****						
23.059-2-4	25 Woodland Dr 210 1 Family Res		Basic Star 41854	0	0	1- 29- 4.2
Salacka Frank	Norwood-Norfolk 406201	6,000	COUNTY TAXABLE VALUE	90,000		24,600
PO Box 213	Also 1020/811	90,000	TOWN TAXABLE VALUE	90,000		
Raymondville, NY 13678	83x153x167x183		SCHOOL TAXABLE VALUE	65,400		
	FRNT 83.00 DPTH 168.00		FD028 Norfolk Fire Dist	90,000	TO M	
	ACRES 0.49		LT023 Raymondville Light	90,000	TO M	
	EAST-0333097 NRTH-1766203		WD004 Raymondville Water	90,000	TO M	
	DEED BOOK 2004 PG-15174					
	FULL MARKET VALUE	109,756				
***** 23.059-2-5 *****						
23.059-2-5	23 Woodland Dr 210 1 Family Res		Vet - Wart 41122	0	9,840	1-104- 9
Germano Dominic (LU)	Norwood-Norfolk 406201	7,500	Vet - Wart 41123	0	0	0
Germano Lola (LU)	220x155x120	90,000	RPTL466_f 41691	0	2,460	2,460
PO Box 197	FRNT 220.00 DPTH 155.00		Enhanced S 41834	0	0	0
Raymondville, NY 13678	EAST-0333184 NRTH-1766297		COUNTY TAXABLE VALUE	77,700		52,640
	DEED BOOK 2005 PG-14239		TOWN TAXABLE VALUE	80,160		
	FULL MARKET VALUE	109,756	SCHOOL TAXABLE VALUE	37,360		
			FD028 Norfolk Fire Dist	90,000	TO M	
			LT023 Raymondville Light	90,000	TO M	
			WD004 Raymondville Water	90,000	TO M	
***** 23.059-2-6 *****						
23.059-2-6	21 Woodland Dr 210 1 Family Res		Basic Star 41854	0	0	1- 13-14
Campeau Guy	Norwood-Norfolk 406201	5,500	COUNTY TAXABLE VALUE	106,600		24,600
Campeau Joan	FRNT 97.00 DPTH 155.00	106,600	TOWN TAXABLE VALUE	106,600		
PO Box 5294	EAST-0333291 NRTH-1766237		SCHOOL TAXABLE VALUE	82,000		
Massena, NY 13662	DEED BOOK 00977 PG-00901		FD028 Norfolk Fire Dist	106,600	TO M	
	FULL MARKET VALUE	130,000	LT023 Raymondville Light	106,600	TO M	
			WD004 Raymondville Water	106,600	TO M	

STATE OF NEW YORK
 COUNTY - St Lawrence
 TOWN - Norfolk
 SWIS - 406289

2 0 1 4 T E N T A T I V E A S S E S S M E N T R O L L
 T A X A B L E SECTION OF THE ROLL - 1

PAGE 214
 VALUATION DATE-JUL 01, 2013
 TAXABLE STATUS DATE-MAR 01, 2014

TAX MAP NUMBER SEQUENCE
 UNIFORM PERCENT OF VALUE IS 082.00
 UNIFORM PERCENT OF VALUE IS 082.00

TAX MAP PARCEL NUMBER	PROPERTY LOCATION & CLASS	ASSESSMENT	EXEMPTION CODE	COUNTY	TOWN	SCHOOL
CURRENT OWNERS NAME	SCHOOL DISTRICT	LAND	TAX DESCRIPTION	TAXABLE VALUE		ACCOUNT NO.
CURRENT OWNERS ADDRESS	PARCEL SIZE/GRID COORD	TOTAL	SPECIAL DISTRICTS			
***** 23.059-2-7 *****						
19 Woodland Dr						1- 59-11
23.059-2-7	210 1 Family Res		Basic Star 41854	0	0	24,600
Lauzon Jennifer L	Norwood-Norfolk 406201	5,600	COUNTY TAXABLE VALUE		88,000	
PO Box 125	100x174x86x155	88,000	TOWN TAXABLE VALUE		88,000	
Raymondville, NY 13678	FRNT 100.00 DPTH 165.00		SCHOOL TAXABLE VALUE		63,400	
	BANK8888111		FD028 Norfolk Fire Dist		88,000	TO M
	EAST-0333371 NRTH-1766177		LT023 Raymondville Light		88,000	TO M
	DEED BOOK 2005 PG-551		WD004 Raymondville Water		88,000	TO M
	FULL MARKET VALUE	107,317				
***** 23.059-2-9.1 *****						
11 Fairlawn Ave						9-999-008
23.059-2-9.1	210 1 Family Res		Basic Star 41854	0	0	24,600
Novak Susan S	Norwood-Norfolk 406201	5,000	COUNTY TAXABLE VALUE		82,300	
11 Fairlawn Ave	102x150x102x160	82,300	TOWN TAXABLE VALUE		82,300	
Massena, NY 13662	FRNT 208.00 DPTH 155.00		SCHOOL TAXABLE VALUE		57,700	
	EAST-0333220 NRTH-1766085		FD028 Norfolk Fire Dist		82,300	TO M
	DEED BOOK 2012 PG-11788		LT023 Raymondville Light		82,300	TO M
	FULL MARKET VALUE	100,366	WD004 Raymondville Water		82,300	TO M
***** 23.059-2-10 *****						
9 Fairlawn Ave						1- 28-12.2
23.059-2-10	210 1 Family Res		Basic Star 41854	0	0	24,600
Leigh Joan A	Norwood-Norfolk 406201	6,200	COUNTY TAXABLE VALUE		115,000	
PO Box 221	143x143x140x70x160	115,000	TOWN TAXABLE VALUE		115,000	
Raymondville, NY 13678	Ranch W/ingr Pool		SCHOOL TAXABLE VALUE		90,400	
	FRNT 143.00 DPTH		FD028 Norfolk Fire Dist		115,000	TO M
	ACRES 0.49		LT023 Raymondville Light		115,000	TO M
	EAST-0333110 NRTH-1765937		WD004 Raymondville Water		115,000	TO M
	DEED BOOK 1060 PG-869					
	FULL MARKET VALUE	140,244				
***** 23.059-2-11 *****						
18 Fairlawn Ave						1-114- 2.1
23.059-2-11	210 1 Family Res		Basic Star 41854	0	0	24,600
Carbone Joseph	Norwood-Norfolk 406201	5,400	COUNTY TAXABLE VALUE		135,300	
Carbone Melinda	Sub Div 1 Blk C	135,300	TOWN TAXABLE VALUE		135,300	
PO Box 134	100x155x170x140		SCHOOL TAXABLE VALUE		110,700	
Raymondville, NY 13678	FRNT 100.00 DPTH 148.00		FD028 Norfolk Fire Dist		135,300	TO M
	EAST-0333377 NRTH-1766017		LT023 Raymondville Light		135,300	TO M
	DEED BOOK 2005 PG-79		WD004 Raymondville Water		135,300	TO M
	FULL MARKET VALUE	165,000				

STATE OF NEW YORK
 COUNTY - St Lawrence
 TOWN - Norfolk
 SWIS - 406289

2 0 1 4 T E N T A T I V E A S S E S S M E N T R O L L
 T A X A B L E S E C T I O N O F T H E R O L L - 1
 M A P S E C T I O N - 0 2 3
 S U B - S E C T I O N - 0 5 9
 U N I F O R M P E R C E N T O F V A L U E I S 0 8 2 . 0 0

PAGE 215
 VALUATION DATE-JUL 01, 2013
 TAXABLE STATUS DATE-MAR 01, 2014
 RPS150/V04/L015
 CURRENT DATE 5/01/2014

*** S P E C I A L D I S T R I C T S U M M A R Y ***

CODE	DISTRICT NAME	TOTAL PARCELS	EXTENSION TYPE	EXTENSION VALUE	AD VALOREM VALUE	EXEMPT AMOUNT	TAXABLE VALUE
FD028	Norfolk Fire D	25	TOTAL M		2179,600		2179,600
LT023	Raymondville L	25	TOTAL M		2179,600		2179,600
WD004	Raymondville W	25	TOTAL M		2179,600		2179,600

*** S C H O O L D I S T R I C T S U M M A R Y ***

CODE	DISTRICT NAME	TOTAL PARCELS	ASSESSED LAND	ASSESSED TOTAL	EXEMPT AMOUNT	TOTAL TAXABLE	STAR AMOUNT	STAR TAXABLE
406201	Norwood-Norfolk	25	144,000	2179,600		2179,600	688,280	1491,320
	S U B - T O T A L	25	144,000	2179,600		2179,600	688,280	1491,320
	T O T A L	25	144,000	2179,600		2179,600	688,280	1491,320

*** S Y S T E M C O D E S S U M M A R Y ***

NO SYSTEM EXEMPTIONS AT THIS LEVEL

*** E X E M P T I O N S U M M A R Y ***

CODE	DESCRIPTION	TOTAL PARCELS	COUNTY	TOWN	SCHOOL
41122	Vet - Wart	3	29,520		
41123	Vet - Wart	3		22,140	
41132	Vet - Comb	1	16,400		
41133	Vet - Comb	1		12,300	
41142	Vet - Disa	1	32,800		
41143	Vet - Disa	1		24,600	
41691	RPTL466_f	1	2,460	2,460	
41834	Enhanced S	7			368,480
41854	Basic Star	13			319,800
	T O T A L	31	81,180	61,500	688,280

STATE OF NEW YORK
COUNTY - St Lawrence
TOWN - Norfolk
SWIS - 406289

2 0 1 4 T E N T A T I V E A S S E S S M E N T R O L L
T A X A B L E SECTION OF THE ROLL - 1
M A P S E C T I O N - 023
S U B - S E C T I O N - 059
UNIFORM PERCENT OF VALUE IS 082.00

PAGE 216
VALUATION DATE-JUL 01, 2013
TAXABLE STATUS DATE-MAR 01, 2014
RPS150/V04/L015
CURRENT DATE 5/01/2014

*** G R A N D T O T A L S ***

ROLL SEC	DESCRIPTION	TOTAL PARCELS	ASSESSED LAND	ASSESSED TOTAL	TAXABLE COUNTY	TAXABLE TOWN	TAXABLE SCHOOL	STAR TAXABLE
1	TAXABLE	25	144,000	2179,600	2098,420	2118,100	2179,600	1491,320

STATE OF NEW YORK
COUNTY - St Lawrence
TOWN - Norfolk
SWIS - 406289

2 0 1 4 T E N T A T I V E A S S E S S M E N T R O L L
T A X A B L E SECTION OF THE ROLL - 1

PAGE 217
VALUATION DATE-JUL 01, 2013
TAXABLE STATUS DATE-MAR 01, 2014

TAX MAP NUMBER SEQUENCE
UNIFORM PERCENT OF VALUE IS 082.00
UNIFORM PERCENT OF VALUE IS 082.00

TAX MAP PARCEL NUMBER	PROPERTY LOCATION & CLASS	ASSESSMENT	EXEMPTION CODE	COUNTY	TOWN	SCHOOL
CURRENT OWNERS NAME	SCHOOL DISTRICT	LAND	TAX DESCRIPTION	TAXABLE VALUE		
CURRENT OWNERS ADDRESS	PARCEL SIZE/GRID COORD	TOTAL	SPECIAL DISTRICTS	ACCOUNT NO.		
***** 23.060-1-4 *****						
42	Woodland Dr					1- 20- 9
23.060-1-4	210 1 Family Res		COUNTY TAXABLE VALUE	121,200		
Smith Walter D (Trust)	Norwood-Norfolk 406201	6,000	TOWN TAXABLE VALUE	121,200		
4096 Indian Trail	Split Level	121,200	SCHOOL TAXABLE VALUE	121,200		
Destin, FL 32541	Also 945/1028 & 1044/995		FD028 Norfolk Fire Dist	121,200	TO M	
	FRNT 112.00 DPTH 175.00		LT023 Raymondville Light	121,200	TO M	
	EAST-0333431 NRTH-1766397		WD004 Raymondville Water	121,200	TO M	
	DEED BOOK 1107 PG-21					
	FULL MARKET VALUE	147,805				
***** 23.060-1-5 *****						
40	Woodland Dr					1- 29- 4.1
23.060-1-5	210 1 Family Res		Basic Star 41854	0	0	24,600
Rourke David	Norwood-Norfolk 406201	5,500	COUNTY TAXABLE VALUE	120,000		
Rourke Carol	Res & 16X32 Ing Pool	120,000	TOWN TAXABLE VALUE	120,000		
40 Woodland Dr	FRNT 87.00 DPTH 175.00		SCHOOL TAXABLE VALUE	95,400		
Massena, NY 13662	EAST-0333538 NRTH-1766323		FD028 Norfolk Fire Dist	120,000	TO M	
	DEED BOOK 1028 PG-00412		LT023 Raymondville Light	120,000	TO M	
	FULL MARKET VALUE	146,341	WD004 Raymondville Water	120,000	TO M	
***** 23.060-1-6 *****						
38	Woodland Dr					1- 73- 5
23.060-1-6	210 1 Family Res		Basic Star 41854	0	0	24,600
Castle Christine L	Norwood-Norfolk 406201	5,500	COUNTY TAXABLE VALUE	80,000		
PO Box 135	Ranch	80,000	TOWN TAXABLE VALUE	80,000		
Raymondville, NY 13678	FRNT 87.00 DPTH 185.00		SCHOOL TAXABLE VALUE	55,400		
	BANK8888869		FD028 Norfolk Fire Dist	80,000	TO M	
	EAST-0333591 NRTH-1766290		LT023 Raymondville Light	80,000	TO M	
	DEED BOOK 2009 PG-20722		WD004 Raymondville Water	80,000	TO M	
	FULL MARKET VALUE	97,561				
***** 23.060-1-7 *****						
36	Woodland Dr					1-100- 7
23.060-1-7	210 1 Family Res		Basic Star 41854	0	0	24,600
Peters Diane M	Norwood-Norfolk 406201	5,800	COUNTY TAXABLE VALUE	106,000		
36 Woodland Dr	Ranch	106,000	TOWN TAXABLE VALUE	106,000		
Massena, NY 13662	FRNT 100.00 DPTH 175.00		SCHOOL TAXABLE VALUE	81,400		
	BANK8888869		FD028 Norfolk Fire Dist	106,000	TO M	
	EAST-0333685 NRTH-1766263		LT023 Raymondville Light	106,000	TO M	
	DEED BOOK 2006 PG-18226		WD004 Raymondville Water	106,000	TO M	
	FULL MARKET VALUE	129,268				

STATE OF NEW YORK
COUNTY - St Lawrence
TOWN - Norfolk
SWIS - 406289

2 0 1 4 T E N T A T I V E A S S E S S M E N T R O L L
T A X A B L E SECTION OF THE ROLL - 1

PAGE 218
VALUATION DATE-JUL 01, 2013
TAXABLE STATUS DATE-MAR 01, 2014

TAX MAP NUMBER SEQUENCE
UNIFORM PERCENT OF VALUE IS 082.00
UNIFORM PERCENT OF VALUE IS 082.00

TAX MAP PARCEL NUMBER	PROPERTY LOCATION & CLASS	ASSESSMENT	EXEMPTION CODE	COUNTY	TOWN	SCHOOL
CURRENT OWNERS NAME	SCHOOL DISTRICT	LAND	TAX DESCRIPTION	TAXABLE VALUE		
CURRENT OWNERS ADDRESS	PARCEL SIZE/GRID COORD	TOTAL	SPECIAL DISTRICTS	ACCOUNT NO.		
***** 23.060-1-8 *****						
23.060-1-8	2 Northmoor Park					1- 85-10
Nelson David J	210 1 Family Res		Vet - Comb 41132	0	16,400	0
Nelson Melissa A	Norwood-Norfolk 406201	6,000	Vet - Comb 41133	0	0	12,300
2 Northmoor Park	247x190x157	106,600	COUNTY TAXABLE VALUE		90,200	
Massena, NY 13662	FRNT 247.00 DPTH		TOWN TAXABLE VALUE		94,300	
	ACRES 0.53 BANK8888173		SCHOOL TAXABLE VALUE		106,600	
	EAST-0333711 NRTH-1766403		FD028 Norfolk Fire Dist		106,600	TO M
	DEED BOOK 2009 PG-12720		LT023 Raymondville Light		106,600	TO M
	FULL MARKET VALUE	130,000	WD004 Raymondville Water		106,600	TO M
***** 23.060-1-9 *****						
23.060-1-9	4 Northmoor Park					1- 7-10
Newton Robert	210 1 Family Res		Enhanced S 41834	0	0	52,640
Newton Gloria	Norwood-Norfolk 406201	5,000	COUNTY TAXABLE VALUE		106,600	
4 Northmoor Park	Lot 12 Blk D	106,600	TOWN TAXABLE VALUE		106,600	
Massena, NY 13662	75x157x164x209		SCHOOL TAXABLE VALUE		53,960	
	FRNT 75.00 DPTH 157.00		FD028 Norfolk Fire Dist		106,600	TO M
	EAST-0333611 NRTH-1766503		LT023 Raymondville Light		106,600	TO M
	DEED BOOK 2012 PG-20420		WD004 Raymondville Water		106,600	TO M
	FULL MARKET VALUE	130,000				
***** 23.060-1-10 *****						
23.060-1-10	6 Northmoor Park					1- 29- 7
Nowak David J	210 1 Family Res		Basic Star 41854	0	0	24,600
Nowak Linda M	Norwood-Norfolk 406201	6,200	COUNTY TAXABLE VALUE		112,000	
6 Northmoor Park	Lot 13 Block D	112,000	TOWN TAXABLE VALUE		112,000	
Massena, NY 13662	ACRES 1.50		SCHOOL TAXABLE VALUE		87,400	
	EAST-0333417 NRTH-1766630		FD028 Norfolk Fire Dist		112,000	TO M
	DEED BOOK 1106 PG-840		LT023 Raymondville Light		112,000	TO M
	FULL MARKET VALUE	136,585	WD004 Raymondville Water		112,000	TO M
***** 23.060-1-11 *****						
23.060-1-11	9 Northmoor Park					1-113-12
LaBrake Louis J (LU)	210 1 Family Res		Enhanced S 41834	0	0	52,640
LaBrake Carol (LU)	Norwood-Norfolk 406201	11,900	COUNTY TAXABLE VALUE		126,400	
9 Northmoor Park	86' X393' X463' WFX314'	126,400	TOWN TAXABLE VALUE		126,400	
Massena, NY 13662	FRNT 86.00 DPTH 355.00		SCHOOL TAXABLE VALUE		73,760	
	ACRES 1.80		FD028 Norfolk Fire Dist		126,400	TO M
	EAST-0333591 NRTH-1766823		LT023 Raymondville Light		126,400	TO M
	DEED BOOK 2002 PG-11937		WD004 Raymondville Water		126,400	TO M
	FULL MARKET VALUE	154,146				

STATE OF NEW YORK
COUNTY - St Lawrence
TOWN - Norfolk
SWIS - 406289

2 0 1 4 T E N T A T I V E A S S E S S M E N T R O L L
T A X A B L E SECTION OF THE ROLL - 1

PAGE 219
VALUATION DATE-JUL 01, 2013
TAXABLE STATUS DATE-MAR 01, 2014

TAX MAP NUMBER SEQUENCE
UNIFORM PERCENT OF VALUE IS 082.00
UNIFORM PERCENT OF VALUE IS 082.00

TAX MAP PARCEL NUMBER	PROPERTY LOCATION & CLASS	ASSESSMENT	EXEMPTION CODE	COUNTY	TOWN	SCHOOL
CURRENT OWNERS NAME	SCHOOL DISTRICT	LAND	TAX DESCRIPTION	TAXABLE VALUE		
CURRENT OWNERS ADDRESS	PARCEL SIZE/GRID COORD	TOTAL	SPECIAL DISTRICTS			ACCOUNT NO.
***** 23.060-1-12 *****						
23.060-1-12	7 Northmoor Park					1- 55- 9
Barkley Larry	210 1 Family Res		Vet - Comb 41132	0	16,400	0
Barkley Vickie R	Norwood-Norfolk 406201	5,800	Vet - Comb 41133	0	0	12,300
7 Northmoor Park	80x314x395x10x155	114,900	Enhanced S 41834	0	0	0
Massena, NY 13662	FRNT 80.00 DPTH 395.00		COUNTY TAXABLE VALUE		98,500	
	EAST-0333811 NRTH-1766743		TOWN TAXABLE VALUE		102,600	
	DEED BOOK 928 PG-00903		SCHOOL TAXABLE VALUE		62,260	
	FULL MARKET VALUE	140,122	FD028 Norfolk Fire Dist		114,900	TO M
			LT023 Raymondville Light		114,900	TO M
			WD004 Raymondville Water		114,900	TO M
***** 23.060-1-13 *****						
23.060-1-13	5 Northmoor Park					1-57-5
Allen John S	210 1 Family Res		Basic Star 41854	0	0	0
Allen Stephanie L	Norwood-Norfolk 406201	5,500	COUNTY TAXABLE VALUE		101,000	24,600
5 Northmoor Park	100x155 Lot 17 Blk D	101,000	TOWN TAXABLE VALUE		101,000	
Massena, NY 13662	FRNT 100.00 DPTH 155.00		SCHOOL TAXABLE VALUE		76,400	
	BANK8888150		FD028 Norfolk Fire Dist		101,000	TO M
	EAST-0333858 NRTH-1766570		LT023 Raymondville Light		101,000	TO M
	DEED BOOK 2000 PG-18724		WD004 Raymondville Water		101,000	TO M
	FULL MARKET VALUE	123,171				
***** 23.060-1-14.1 *****						
23.060-1-14.1	3 Northmoor Park					1-110-11
Francia Frank Jr	210 1 Family Res		Basic Star 41854	0	0	0
Francia Luann	Norwood-Norfolk 406201	5,800	COUNTY TAXABLE VALUE		105,700	24,600
PO Box 137	Also 1100/326	105,700	TOWN TAXABLE VALUE		105,700	
Raymondville, NY 13678	FRNT 88.00 DPTH 255.00		SCHOOL TAXABLE VALUE		81,100	
	ACRES 0.52		FD028 Norfolk Fire Dist		105,700	TO M
	EAST-0333932 NRTH-1766510		LT023 Raymondville Light		105,700	TO M
	DEED BOOK 933 PG-194		WD004 Raymondville Water		105,700	TO M
	FULL MARKET VALUE	128,902				
***** 23.060-1-15 *****						
23.060-1-15	1 Northmoor Park					1- 65-12
Bump Richard J	210 1 Family Res		Basic Star 41854	0	0	0
1 Northmoor Park	Norwood-Norfolk 406201	5,200	COUNTY TAXABLE VALUE		77,300	24,600
Massena, NY 13662	157'x176'x174'120'	77,300	TOWN TAXABLE VALUE		77,300	
	Lot 20		SCHOOL TAXABLE VALUE		52,700	
	FRNT 157.00 DPTH 150.00		FD028 Norfolk Fire Dist		77,300	TO M
	BANK8888150		LT023 Raymondville Light		77,300	TO M
	EAST-0333838 NRTH-1766170		WD004 Raymondville Water		77,300	TO M
	DEED BOOK 2009 PG-12669					
	FULL MARKET VALUE	94,268				

STATE OF NEW YORK
 COUNTY - St Lawrence
 TOWN - Norfolk
 SWIS - 406289

2 0 1 4 T E N T A T I V E A S S E S S M E N T R O L L

T A X A B L E SECTION OF THE ROLL - 1

PAGE 220
 VALUATION DATE-JUL 01, 2013
 TAXABLE STATUS DATE-MAR 01, 2014

TAX MAP NUMBER SEQUENCE
 UNIFORM PERCENT OF VALUE IS 082.00
 UNIFORM PERCENT OF VALUE IS 082.00

TAX MAP PARCEL NUMBER	PROPERTY LOCATION & CLASS	ASSESSMENT	EXEMPTION CODE	COUNTY	TOWN	SCHOOL
CURRENT OWNERS NAME	SCHOOL DISTRICT	LAND	TAX DESCRIPTION	TAXABLE VALUE		
CURRENT OWNERS ADDRESS	PARCEL SIZE/GRID COORD	TOTAL	SPECIAL DISTRICTS	ACCOUNT NO.		

23.060-1-16.1	Off Northmoor Park			23.060-1-16.1		*****
Danko Opal S	311 Res vac land		COUNTY TAXABLE VALUE			1- 29- 5.1
1 Riverside Pkwy	Norwood-Norfolk 406201	12,000	TOWN TAXABLE VALUE			
Massena, NY 13662	21-28 Bld D	12,000	SCHOOL TAXABLE VALUE			
	ACRES 4.29		FD028 Norfolk Fire Dist			
	EAST-0334012 NRTH-1766657		LT023 Raymondville Light			
	DEED BOOK 1999 PG-12308		WD004 Raymondville Water			
	FULL MARKET VALUE	14,634				

23.060-1-18	Woodland Dr			23.060-1-18		*****
Danko Opal S	311 Res vac land		COUNTY TAXABLE VALUE			1- 29- 5.3
1 Riverside Pkwy	Norwood-Norfolk 406201	4,400	TOWN TAXABLE VALUE			
Massena, NY 13662	215'x174'x251'x178'x204'	4,400	SCHOOL TAXABLE VALUE			
	FRNT 215.00 DPTH 290.00		FD028 Norfolk Fire Dist			
	ACRES 1.50		LT023 Raymondville Light			
	EAST-0333998 NRTH-1766050		WD004 Raymondville Water			
	DEED BOOK 1999 PG-12308					
	FULL MARKET VALUE	5,366				

23.060-1-19	Northmoor Park			23.060-1-19		*****
Danko Opal S	311 Res vac land		COUNTY TAXABLE VALUE			
1 Riverside Pkwy	Norwood-Norfolk 406201	3,600	TOWN TAXABLE VALUE			
Massena, NY 13662	Larouch	3,600	SCHOOL TAXABLE VALUE			
	Sub Lot 19 Blk D		FD028 Norfolk Fire Dist			
	100x150x180x160		LT023 Raymondville Light			
	FRNT 100.00 DPTH 150.00		WD004 Raymondville Water			
	EAST-0333892 NRTH-1766283					
	DEED BOOK 1999 PG-12308					
	FULL MARKET VALUE	4,390				

23.060-1-21	Off Grantville Rd			23.060-1-21		*****
Danko Opal S	322 Rural vac>10		COUNTY TAXABLE VALUE			1- 29- 6.1
1 Riverside Pkwy	Norwood-Norfolk 406201	6,000	TOWN TAXABLE VALUE			
Massena, NY 13662	ACRES 15.00	6,000	SCHOOL TAXABLE VALUE			
	EAST-0334519 NRTH-1766963		FD028 Norfolk Fire Dist			
	DEED BOOK 1999 PG-12308		LT023 Raymondville Light			
	FULL MARKET VALUE	7,317	WD004 Raymondville Water			

23.060-2-7.21	Fairlawn Ave			23.060-2-7.21		*****
Carbone Joseph	311 Res vac land		COUNTY TAXABLE VALUE			1-114- 2.2
Carbone Melinda	Norwood-Norfolk 406201	3,100	TOWN TAXABLE VALUE			
PO Box 134	Sub Div 2 Blk C	3,100	SCHOOL TAXABLE VALUE			
Raymondville, NY 13678-0134	53x165x38x70x155		FD028 Norfolk Fire Dist			
	FRNT 53.00 DPTH 165.00		LT023 Raymondville Light			
	EAST-0333491 NRTH-1766037		WD004 Raymondville Water			
	DEED BOOK 2005 PG-79					
	FULL MARKET VALUE	3,780				

STATE OF NEW YORK
COUNTY - St Lawrence
TOWN - Norfolk
SWIS - 406289

2 0 1 4 T E N T A T I V E A S S E S S M E N T R O L L
T A X A B L E SECTION OF THE ROLL - 1

PAGE 221
VALUATION DATE-JUL 01, 2013
TAXABLE STATUS DATE-MAR 01, 2014

TAX MAP NUMBER SEQUENCE
UNIFORM PERCENT OF VALUE IS 082.00
UNIFORM PERCENT OF VALUE IS 082.00

TAX MAP PARCEL NUMBER	PROPERTY LOCATION & CLASS	ASSESSMENT	EXEMPTION CODE	COUNTY	TOWN	SCHOOL
CURRENT OWNERS NAME	SCHOOL DISTRICT	LAND	TAX DESCRIPTION	TAXABLE VALUE		
CURRENT OWNERS ADDRESS	PARCEL SIZE/GRID COORD	TOTAL	SPECIAL DISTRICTS	ACCOUNT NO.		

23.060-2-8.1	17 Woodland Dr			23.060-2-8.1		1- 16-14
Chagnon Judith L	210 1 Family Res		Basic Star 41854	0	0	24,600
Chagnon Bruce A	Norwood-Norfolk 406201	6,000	COUNTY TAXABLE VALUE		110,000	
17 Woodland Dr	2002 inground pool	110,000	TOWN TAXABLE VALUE		110,000	
Massena, NY 13662	Also 2000/5219		SCHOOL TAXABLE VALUE		85,400	
	160x100x5x27x165x127		FD028 Norfolk Fire Dist		110,000 TO M	
	FRNT 160.00 DPTH 127.00		LT023 Raymondville Light		110,000 TO M	
	ACRES 0.47		WD004 Raymondville Water		110,000 TO M	
	EAST-0333544 NRTH-1766130					
	DEED BOOK 2004 PG-7982					
	FULL MARKET VALUE	134,146				

23.060-2-9	15 Woodland Dr			23.060-2-9		1- 76- 5
Freiman Randal L	210 1 Family Res		Basic Star 41854	0	0	24,600
PO Box 64	Norwood-Norfolk 406201	5,600	COUNTY TAXABLE VALUE		113,700	
Raymondville, NY 13678	110'x150'x100'x50'x10'x10	113,700	TOWN TAXABLE VALUE		113,700	
	FRNT 110.00 DPTH 127.00		SCHOOL TAXABLE VALUE		89,100	
	BANK8888209		FD028 Norfolk Fire Dist		113,700 TO M	
	EAST-0333624 NRTH-1766023		LT023 Raymondville Light		113,700 TO M	
	DEED BOOK 1087 PG-3		WD004 Raymondville Water		113,700 TO M	
	FULL MARKET VALUE	138,659				

23.060-2-10	11 Woodland Dr			23.060-2-10		
Harrington Ricky	210 1 Family Res		Enhanced S 41834	0	0	52,640
Harrington Son Cha	Norwood-Norfolk 406201	7,700	COUNTY TAXABLE VALUE		145,500	
PO Box 3	Sub Div 5,6P Blk C	145,500	TOWN TAXABLE VALUE		145,500	
Raymondville, NY 13678	210x200x86x150		SCHOOL TAXABLE VALUE		92,860	
	FRNT 210.00 DPTH 175.00		FD028 Norfolk Fire Dist		145,500 TO M	
	ACRES 0.84 BANK8888869		LT023 Raymondville Light		145,500 TO M	
	EAST-0333738 NRTH-1765950		WD004 Raymondville Water		145,500 TO M	
	DEED BOOK 2013 PG-17331					
	FULL MARKET VALUE	177,439				

STATE OF NEW YORK
 COUNTY - St Lawrence
 TOWN - Norfolk
 SWIS - 406289

2 0 1 4 T E N T A T I V E A S S E S S M E N T R O L L
 T A X A B L E S E C T I O N O F T H E R O L L - 1
 M A P S E C T I O N - 0 2 3
 S U B - S E C T I O N - 0 6 0
 U N I F O R M P E R C E N T O F V A L U E I S 0 8 2 . 0 0

PAGE 222
 VALUATION DATE-JUL 01, 2013
 TAXABLE STATUS DATE-MAR 01, 2014
 RPS150/V04/L015
 CURRENT DATE 5/01/2014

*** S P E C I A L D I S T R I C T S U M M A R Y ***

CODE	DISTRICT NAME	TOTAL PARCELS	EXTENSION TYPE	EXTENSION VALUE	AD VALOREM VALUE	EXEMPT AMOUNT	TAXABLE VALUE
FD028	Norfolk Fire D	20	TOTAL M		1676,000		1676,000
LT023	Raymondville L	20	TOTAL M		1676,000		1676,000
WD004	Raymondville W	20	TOTAL M		1676,000		1676,000

*** S C H O O L D I S T R I C T S U M M A R Y ***

CODE	DISTRICT NAME	TOTAL PARCELS	ASSESSED LAND	ASSESSED TOTAL	EXEMPT AMOUNT	TOTAL TAXABLE	STAR AMOUNT	STAR TAXABLE
406201	Norwood-Norfolk	20	122,600	1676,000		1676,000	431,960	1244,040
	S U B - T O T A L	20	122,600	1676,000		1676,000	431,960	1244,040
	T O T A L	20	122,600	1676,000		1676,000	431,960	1244,040

*** S Y S T E M C O D E S S U M M A R Y ***

NO SYSTEM EXEMPTIONS AT THIS LEVEL

*** E X E M P T I O N S U M M A R Y ***

CODE	DESCRIPTION	TOTAL PARCELS	COUNTY	TOWN	SCHOOL
41132	Vet - Comb	2	32,800		
41133	Vet - Comb	2		24,600	
41834	Enhanced S	4			210,560
41854	Basic Star	9			221,400
	T O T A L	17	32,800	24,600	431,960

STATE OF NEW YORK
COUNTY - St Lawrence
TOWN - Norfolk
SWIS - 406289

2 0 1 4 T E N T A T I V E A S S E S S M E N T R O L L
T A X A B L E SECTION OF THE ROLL - 1
M A P S E C T I O N - 023
S U B - S E C T I O N - 060
UNIFORM PERCENT OF VALUE IS 082.00

PAGE 223
VALUATION DATE-JUL 01, 2013
TAXABLE STATUS DATE-MAR 01, 2014
RPS150/V04/L015
CURRENT DATE 5/01/2014

*** G R A N D T O T A L S ***

ROLL SEC	DESCRIPTION	TOTAL PARCELS	ASSESSED LAND	ASSESSED TOTAL	TAXABLE COUNTY	TAXABLE TOWN	TAXABLE SCHOOL	STAR TAXABLE
1	TAXABLE	20	122,600	1676,000	1643,200	1651,400	1676,000	1244,040

STATE OF NEW YORK
 COUNTY - St Lawrence
 TOWN - Norfolk
 SWIS - 406289

2 0 1 4 T E N T A T I V E A S S E S S M E N T R O L L
 T A X A B L E SECTION OF THE ROLL - 1

PAGE 224
 VALUATION DATE-JUL 01, 2013
 TAXABLE STATUS DATE-MAR 01, 2014

TAX MAP NUMBER SEQUENCE
 UNIFORM PERCENT OF VALUE IS 082.00
 UNIFORM PERCENT OF VALUE IS 082.00

TAX MAP PARCEL NUMBER	PROPERTY LOCATION & CLASS	ASSESSMENT	EXEMPTION CODE	COUNTY	TOWN	SCHOOL
CURRENT OWNERS NAME	SCHOOL DISTRICT	LAND	TAX DESCRIPTION	TAXABLE VALUE		
CURRENT OWNERS ADDRESS	PARCEL SIZE/GRID COORD	TOTAL	SPECIAL DISTRICTS	ACCOUNT NO.		
***** 23.066-1-1 *****						
23.066-1-1	197 Marsh Rd 270 Mfg housing		RPTL466_f 41691	0	2,460	2,460 0
Aldridge Ronald K	Norwood-Norfolk 406201	8,400	Basic Star 41854	0	0	0 24,600
Aldridge Jenneifer L	FRNT 208.00 DPTH 208.00	51,600	COUNTY TAXABLE VALUE		49,140	
197 Marsh Rd	BANK88888830		TOWN TAXABLE VALUE		49,140	
Norfolk, NY 13667	EAST-0328007 NRTH-1764685		SCHOOL TAXABLE VALUE		27,000	
	DEED BOOK 1999 PG-13029		FD028 Norfolk Fire Dist		51,600	TO M
	FULL MARKET VALUE	62,927	LT023 Raymondville Light		51,600	TO M
			WD004 Raymondville Water		51,600	TO M
***** 23.066-1-2 *****						
23.066-1-2	201 Marsh Rd 270 Mfg housing		COUNTY TAXABLE VALUE		13,900	1-69-4.2
Laughton Charles K	Norwood-Norfolk 406201	11,400	TOWN TAXABLE VALUE		13,900	
Laughton Marilyn	1979 trl 14'x72'	13,900	SCHOOL TAXABLE VALUE		13,900	
201 Marsh Rd	200x400		FD028 Norfolk Fire Dist		13,900	TO M
Norfolk, NY 13667	FRNT 200.00 DPTH 400.00		LT023 Raymondville Light		13,900	TO M
	ACRES 1.80		WD004 Raymondville Water		13,900	TO M
	EAST-0328204 NRTH-1764790					
	DEED BOOK 2004 PG-8250					
	FULL MARKET VALUE	16,951				
***** 23.066-1-3 *****						
23.066-1-3	Marsh Rd 314 Rural vac<10		COUNTY TAXABLE VALUE		5,000	
Raymo Paul	Norwood-Norfolk 406201	5,000	TOWN TAXABLE VALUE		5,000	
559 Perry Mills Rd	ACRES 7.60	5,000	SCHOOL TAXABLE VALUE		5,000	
Champlain, NY 12919	EAST-0328525 NRTH-1765178		FD028 Norfolk Fire Dist		5,000	TO M
	DEED BOOK 2006 PG-22046		LT023 Raymondville Light		5,000	TO M
	FULL MARKET VALUE	6,098	WD004 Raymondville Water		5,000	TO M
***** 23.066-1-4 *****						
23.066-1-4	221 Marsh Rd 270 Mfg housing		Basic Star 41854	0	0	0 13,600
Lazore Kevin	Norwood-Norfolk 406201	11,600	COUNTY TAXABLE VALUE		13,600	
221 Marsh Rd	1973 12X70 Trailer	13,600	TOWN TAXABLE VALUE		13,600	
Norfolk, NY 13667	238x400x238x399		SCHOOL TAXABLE VALUE		0	
	FRNT 238.00 DPTH 400.00		FD028 Norfolk Fire Dist		13,600	TO M
	ACRES 2.20		LT023 Raymondville Light		13,600	TO M
	EAST-0328599 NRTH-1764823		WD004 Raymondville Water		13,600	TO M
	DEED BOOK 2009 PG-5561					
	FULL MARKET VALUE	16,585				

STATE OF NEW YORK
 COUNTY - St Lawrence
 TOWN - Norfolk
 SWIS - 406289

2 0 1 4 T E N T A T I V E A S S E S S M E N T R O L L
 T A X A B L E SECTION OF THE ROLL - 1

PAGE 225
 VALUATION DATE-JUL 01, 2013
 TAXABLE STATUS DATE-MAR 01, 2014

TAX MAP NUMBER SEQUENCE
 UNIFORM PERCENT OF VALUE IS 082.00
 UNIFORM PERCENT OF VALUE IS 082.00

TAX MAP PARCEL NUMBER	PROPERTY LOCATION & CLASS	ASSESSMENT	EXEMPTION CODE	COUNTY	TOWN	SCHOOL
CURRENT OWNERS NAME	SCHOOL DISTRICT	LAND	TAX DESCRIPTION	TAXABLE VALUE		
CURRENT OWNERS ADDRESS	PARCEL SIZE/GRID COORD	TOTAL	SPECIAL DISTRICTS	ACCOUNT NO.		

23.066-1-5	237 Marsh Rd			23.066-1-5		1-131- 9
Wilson Gerald	270 Mfg housing		COUNTY TAXABLE VALUE	8,900		
237 Marsh Rd	Norwood-Norfolk 406201	6,400	TOWN TAXABLE VALUE	8,900		
Norfolk, NY 13667	1976 12X65 Trlr W/add'l Area	8,900	SCHOOL TAXABLE VALUE	8,900		
	117x246x157x250		FD028 Norfolk Fire Dist	8,900	TO M	
	FRNT 117.00 DPTH 228.00		LT023 Raymondville Light	8,900	TO M	
	EAST-0329005 NRTH-1764773		WD004 Raymondville Water	8,900	TO M	
	DEED BOOK 1029 PG-00603					
	FULL MARKET VALUE	10,854				

23.066-1-6	247 Marsh Rd			23.066-1-6		1- 99-13
Dishaw James A	210 1 Family Res		COUNTY TAXABLE VALUE	68,300		
Dishaw Joann M	Norwood-Norfolk 406201	5,700	TOWN TAXABLE VALUE	68,300		
221 State Highway 420	FRNT 100.00 DPTH 170.00	68,300	SCHOOL TAXABLE VALUE	68,300		
Winthrop, NY 13697	BANK8888111		FD028 Norfolk Fire Dist	68,300	TO M	
	EAST-0329123 NRTH-1764801		LT023 Raymondville Light	68,300	TO M	
	DEED BOOK 2012 PG-19969		WD004 Raymondville Water	68,300	TO M	
	FULL MARKET VALUE	83,293				

23.066-1-7	249 Marsh Rd			23.066-1-7		1- 65-14
Gravlin Stacey M	270 Mfg housing		Basic Star 41854	0		8,000
249 Marsh Rd	Norwood-Norfolk 406201	6,000	COUNTY TAXABLE VALUE	8,000		
Norfolk, NY 13667	.25 Ar 1970 12X55 Trlr	8,000	TOWN TAXABLE VALUE	8,000		
	FRNT 100.00 DPTH 196.00		SCHOOL TAXABLE VALUE	0		
	EAST-0329246 NRTH-0176485		FD028 Norfolk Fire Dist	8,000	TO M	
	DEED BOOK 2012 PG-10938		LT023 Raymondville Light	8,000	TO M	
	FULL MARKET VALUE	9,756	WD004 Raymondville Water	8,000	TO M	

23.066-1-8	253 Marsh Rd			23.066-1-8		1-106- 2
Huff Ronald A	311 Res vac land		COUNTY TAXABLE VALUE	6,000		
36 Bray Rd	Norwood-Norfolk 406201	6,000	TOWN TAXABLE VALUE	6,000		
Norwood, NY 13668	FRNT 100.00 DPTH 100.00	6,000	SCHOOL TAXABLE VALUE	6,000		
	EAST-0329330 NRTH-0176488		FD028 Norfolk Fire Dist	6,000	TO M	
	DEED BOOK 2011 PG-11175		LT023 Raymondville Light	6,000	TO M	
	FULL MARKET VALUE	7,317	WD004 Raymondville Water	6,000	TO M	

23.066-1-9	257 Marsh Rd			23.066-1-9		1- 65-13
Monroe Greg	270 Mfg housing		COUNTY TAXABLE VALUE	14,000		
Monroe Mary	Norwood-Norfolk 406201	6,000	TOWN TAXABLE VALUE	14,000		
222 Marsh Rd	14x74 Trailer	14,000	SCHOOL TAXABLE VALUE	14,000		
Norfolk, NY 13667	FRNT 100.00 DPTH 175.00		FD028 Norfolk Fire Dist	14,000	TO M	
	EAST-0329393 NRTH-1764914		LT023 Raymondville Light	14,000	TO M	
	DEED BOOK 2009 PG-7626		WD004 Raymondville Water	14,000	TO M	
	FULL MARKET VALUE	17,073				

STATE OF NEW YORK
COUNTY - St Lawrence
TOWN - Norfolk
SWIS - 406289

2 0 1 4 T E N T A T I V E A S S E S S M E N T R O L L
T A X A B L E SECTION OF THE ROLL - 1

PAGE 226
VALUATION DATE-JUL 01, 2013
TAXABLE STATUS DATE-MAR 01, 2014

TAX MAP NUMBER SEQUENCE
UNIFORM PERCENT OF VALUE IS 082.00
UNIFORM PERCENT OF VALUE IS 082.00

TAX MAP PARCEL NUMBER	PROPERTY LOCATION & CLASS	ASSESSMENT	EXEMPTION CODE	COUNTY	TOWN	SCHOOL
CURRENT OWNERS NAME	SCHOOL DISTRICT	LAND	TAX DESCRIPTION	TAXABLE VALUE		
CURRENT OWNERS ADDRESS	PARCEL SIZE/GRID COORD	TOTAL	SPECIAL DISTRICTS	ACCOUNT NO.		

23.066-1-10	259 Marsh Rd			23.066-1-10		*****
McGregor Elaine M	270 Mfg housing		COUNTY TAXABLE VALUE			1- 91- 5
259 Marsh Rd	Norwood-Norfolk 406201	6,000	TOWN TAXABLE VALUE			
Norfolk, NY 13667	1980 14X70 Trailer	16,000	SCHOOL TAXABLE VALUE			
	FRNT 100.00 DPTH 170.00		FD028 Norfolk Fire Dist			
	EAST-0329485 NRTH-1764959		LT023 Raymondville Light			
	DEED BOOK 2006 PG-6210		WD004 Raymondville Water			
	FULL MARKET VALUE	19,512				

23.066-1-11	263 Marsh Rd			23.066-1-11		*****
Burlingame Lucia A	270 Mfg housing		COUNTY TAXABLE VALUE			1- 57-13
2 Clinton St	Norwood-Norfolk 406201	6,200	TOWN TAXABLE VALUE			
Norfolk, NY 13667	1981 14X48 Titan	18,300	SCHOOL TAXABLE VALUE			
	FRNT 100.00 DPTH 170.00		FD028 Norfolk Fire Dist			
	ACRES 0.46		LT023 Raymondville Light			
	EAST-0329579 NRTH-1765002		WD004 Raymondville Water			
	DEED BOOK 2009 PG-6121					
	FULL MARKET VALUE	22,317				

23.066-1-12	269 Marsh Rd			23.066-1-12		*****
Vallance Kathleen M	270 Mfg housing		Basic Star 41854			1- 9-14
Vallance Roy T	Norwood-Norfolk 406201	6,000	COUNTY TAXABLE VALUE			8,000
269 Marsh Rd	1974 12X46 Trlr	8,000	TOWN TAXABLE VALUE			
Norfolk, NY 13667	FRNT 100.00 DPTH 170.00		SCHOOL TAXABLE VALUE			
	EAST-0329666 NRTH-1765049		FD028 Norfolk Fire Dist			
	DEED BOOK 1113 PG-22		LT023 Raymondville Light			
	FULL MARKET VALUE	9,756	WD004 Raymondville Water			

23.066-1-13	273 Marsh Rd			23.066-1-13		*****
Germano Antonio	270 Mfg housing		Vet - Comb 41132			1- 7- 8
Germano Nancy	Norwood-Norfolk 406201	7,400	Vet - Comb 41133			
273 Marsh Rd	FRNT 200.00 DPTH 175.00	52,000	Enhanced S 41834			
Norfolk, NY 13667	EAST-0329790 NRTH-1765113		COUNTY TAXABLE VALUE			
	DEED BOOK 00973 PG-00844		TOWN TAXABLE VALUE			
	FULL MARKET VALUE	63,415	SCHOOL TAXABLE VALUE			
			FD028 Norfolk Fire Dist			
			LT023 Raymondville Light			
			WD004 Raymondville Water			

STATE OF NEW YORK
 COUNTY - St Lawrence
 TOWN - Norfolk
 SWIS - 406289

2 0 1 4 T E N T A T I V E A S S E S S M E N T R O L L
 T A X A B L E SECTION OF THE ROLL - 1

PAGE 227
 VALUATION DATE-JUL 01, 2013
 TAXABLE STATUS DATE-MAR 01, 2014

TAX MAP NUMBER SEQUENCE
 UNIFORM PERCENT OF VALUE IS 082.00
 UNIFORM PERCENT OF VALUE IS 082.00

TAX MAP PARCEL NUMBER	PROPERTY LOCATION & CLASS	ASSESSMENT	EXEMPTION CODE	COUNTY	TOWN	SCHOOL
CURRENT OWNERS NAME	SCHOOL DISTRICT	LAND	TAX DESCRIPTION	TAXABLE VALUE		ACCOUNT NO.
CURRENT OWNERS ADDRESS	PARCEL SIZE/GRID COORD	TOTAL	SPECIAL DISTRICTS			
***** 23.066-1-14 *****						
23.066-1-14	270 Marsh Rd					1- 39- 9
Sharlow William K Jr	210 1 Family Res		Vet - Wart 41122	0	8,730	0
270 Marsh Rd	Norwood-Norfolk 406201	12,200	Vet - Wart 41123	0	0	7,380
Norfolk, NY 13667	Also 1050/162	58,200	Basic Star 41854	0	0	24,600
	1956 Ranch		COUNTY TAXABLE VALUE		49,470	
	FRNT 170.00 DPTH		TOWN TAXABLE VALUE		50,820	
	ACRES 4.00 BANK8888869		SCHOOL TAXABLE VALUE		33,600	
	EAST-0329916 NRTH-1764715		FD028 Norfolk Fire Dist		58,200	TO M
	DEED BOOK 2012 PG-11892		LT023 Raymondville Light		58,200	TO M
	FULL MARKET VALUE	70,976	WD004 Raymondville Water		58,200	TO M
***** 23.066-1-15 *****						
23.066-1-15	264 Marsh Rd					1- 60- 9
Murray Roger L	210 1 Family Res		Basic Star 41854	0	0	24,600
Murray Ellie L	Norwood-Norfolk 406201	6,000	COUNTY TAXABLE VALUE		61,200	
140 Liberty Ave Apt 3	FRNT 100.00 DPTH 175.00	61,200	TOWN TAXABLE VALUE		61,200	
Massena, NY 13662-1300	EAST-0329774 NRTH-1764873		SCHOOL TAXABLE VALUE		36,600	
	DEED BOOK 2007 PG-1890		FD028 Norfolk Fire Dist		61,200	TO M
	FULL MARKET VALUE	74,634	LT023 Raymondville Light		61,200	TO M
			WD004 Raymondville Water		61,200	TO M
***** 23.066-1-16 *****						
23.066-1-16	260,262 Marsh Rd					1-105- 2
Martin Chris A	280 Res Multiple		COUNTY TAXABLE VALUE		24,000	
Martin Tania	Norwood-Norfolk 406201	4,000	TOWN TAXABLE VALUE		24,000	
564 Judson Street Rd	FRNT 200.00 DPTH 173.00	24,000	SCHOOL TAXABLE VALUE		24,000	
Canton, NY 13617	ACRES 0.79 BANK8888830		FD028 Norfolk Fire Dist		24,000	TO M
	EAST-0329634 NRTH-1764812		LT023 Raymondville Light		24,000	TO M
	DEED BOOK 2003 PG-5718		WD004 Raymondville Water		24,000	TO M
	FULL MARKET VALUE	29,268				
***** 23.066-1-17 *****						
23.066-1-17	256 Marsh Rd					1- 8- 3
Devlin Danny C	210 1 Family Res		COUNTY TAXABLE VALUE		71,300	
Devlin Sherry	Norwood-Norfolk 406201	6,200	TOWN TAXABLE VALUE		71,300	
204 Maple St	FRNT 100.00 DPTH 173.00	71,300	SCHOOL TAXABLE VALUE		71,300	
Massena, NY 13662	EAST-0329507 NRTH-1764721		FD028 Norfolk Fire Dist		71,300	TO M
	DEED BOOK 1002 PG-01105		LT023 Raymondville Light		71,300	TO M
	FULL MARKET VALUE	86,951	WD004 Raymondville Water		71,300	TO M
***** 23.066-1-18 *****						
23.066-1-18	Marsh Rd					1- 26- 5
Dillabough Douglas J	311 Res vac land		COUNTY TAXABLE VALUE		4,300	
Dillabough Michele L	Norwood-Norfolk 406201	4,300	TOWN TAXABLE VALUE		4,300	
248 Marsh Rd	FRNT 100.00 DPTH 173.00	4,300	SCHOOL TAXABLE VALUE		4,300	
Norfolk, NY 13667	BANK8888111		FD028 Norfolk Fire Dist		4,300	TO M
	EAST-0329314 NRTH-1764640		LT023 Raymondville Light		4,300	TO M
	DEED BOOK 2005 PG-4846		WD004 Raymondville Water		4,300	TO M
	FULL MARKET VALUE	5,244				

STATE OF NEW YORK
COUNTY - St Lawrence
TOWN - Norfolk
SWIS - 406289

2 0 1 4 T E N T A T I V E A S S E S S M E N T R O L L
T A X A B L E SECTION OF THE ROLL - 1

PAGE 228
VALUATION DATE-JUL 01, 2013
TAXABLE STATUS DATE-MAR 01, 2014

TAX MAP NUMBER SEQUENCE
UNIFORM PERCENT OF VALUE IS 082.00
UNIFORM PERCENT OF VALUE IS 082.00

TAX MAP PARCEL NUMBER	PROPERTY LOCATION & CLASS	ASSESSMENT	EXEMPTION CODE	COUNTY	TOWN	SCHOOL
CURRENT OWNERS NAME	SCHOOL DISTRICT	LAND	TAX DESCRIPTION	TAXABLE VALUE		
CURRENT OWNERS ADDRESS	PARCEL SIZE/GRID COORD	TOTAL	SPECIAL DISTRICTS	ACCOUNT NO.		
***** 23.066-1-19 *****						
23.066-1-19	248 Marsh Rd					1- 26- 4
Dillabough Douglas J	210 1 Family Res		Vet - Wart 41122	0	9,840	0
Dillabough Michele L	Norwood-Norfolk 406201	6,000	Vet - Wart 41123	0	0	7,380
248 Marsh Rd	1967 Cape Cod	78,000	Basic Star 41854	0	0	0
Norfolk, NY 13667	FRNT 100.00 DPTH 173.00		COUNTY TAXABLE VALUE		68,160	24,600
	BANK8888111		TOWN TAXABLE VALUE		70,620	
	EAST-0329421 NRTH-1764696		SCHOOL TAXABLE VALUE		53,400	
	DEED BOOK 2005 PG-4845		FD028 Norfolk Fire Dist		78,000	TO M
	FULL MARKET VALUE	95,122	LT023 Raymondville Light		78,000	TO M
			WD004 Raymondville Water		78,000	TO M
***** 23.066-1-20 *****						
23.066-1-20	236 Marsh Rd					1- 14- 4
Monroe Gregory	270 Mfg housing		COUNTY TAXABLE VALUE		9,700	
Monroe Mary	Norwood-Norfolk 406201	7,700	TOWN TAXABLE VALUE		9,700	
222 Marsh Rd	1973 14X65 Trlr	9,700	SCHOOL TAXABLE VALUE		9,700	
Norfolk, NY 13667	ACRES 1.15		FD028 Norfolk Fire Dist		9,700	TO M
	EAST-0329109 NRTH-1764576		LT023 Raymondville Light		9,700	TO M
	DEED BOOK 2012 PG-8274		WD004 Raymondville Water		9,700	TO M
	FULL MARKET VALUE	11,829				
***** 23.066-1-21 *****						
23.066-1-21	228,234 Marsh Rd					1-106-13.1
Wood Marlene	210 1 Family Res		Enhanced S 41834	0	0	52,640
234 Marsh Rd	Norwood-Norfolk 406201	8,400	COUNTY TAXABLE VALUE		86,100	
Norfolk, NY 13667	FRNT 190.00 DPTH 325.00	86,100	TOWN TAXABLE VALUE		86,100	
	ACRES 1.50		SCHOOL TAXABLE VALUE		33,460	
	EAST-0328899 NRTH-1764502		FD028 Norfolk Fire Dist		86,100	TO M
	DEED BOOK 2006 PG-13552		LT023 Raymondville Light		86,100	TO M
	FULL MARKET VALUE	105,000	WD004 Raymondville Water		86,100	TO M
***** 23.066-1-22 *****						
23.066-1-22	222 Marsh Rd					
Monroe Gregory A	270 Mfg housing		RPTL466_f 41691	0	2,460	2,460
222 Marsh Rd	Norwood-Norfolk 406201	7,200	Basic Star 41854	0	0	24,600
Norfolk, NY 13667	1995 Doublewide	46,000	COUNTY TAXABLE VALUE		43,540	
	FRNT 130.00 DPTH 204.00		TOWN TAXABLE VALUE		43,540	
	EAST-0328673 NRTH-1764487		SCHOOL TAXABLE VALUE		21,400	
	DEED BOOK 1081 PG-1120		FD028 Norfolk Fire Dist		46,000	TO M
	FULL MARKET VALUE	56,098	LT023 Raymondville Light		46,000	TO M
			WD004 Raymondville Water		46,000	TO M
***** 23.066-1-23 *****						
23.066-1-23	Marsh Rd					
Monroe Gregory	311 Res vac land		COUNTY TAXABLE VALUE		2,000	
222 Marsh Rd	Norwood-Norfolk 406201	2,000	TOWN TAXABLE VALUE		2,000	
Norfolk, NY 13667	50'Ff	2,000	SCHOOL TAXABLE VALUE		2,000	
	50xvar		FD028 Norfolk Fire Dist		2,000	TO M
	ACRES 1.80		LT023 Raymondville Light		2,000	TO M
	EAST-0328717 NRTH-1764277		WD004 Raymondville Water		2,000	TO M
	DEED BOOK 2004 PG-16310					
	FULL MARKET VALUE	2,439				

STATE OF NEW YORK
 COUNTY - St Lawrence
 TOWN - Norfolk
 SWIS - 406289

2 0 1 4 T E N T A T I V E A S S E S S M E N T R O L L
 T A X A B L E SECTION OF THE ROLL - 1

PAGE 229
 VALUATION DATE-JUL 01, 2013
 TAXABLE STATUS DATE-MAR 01, 2014

TAX MAP NUMBER SEQUENCE
 UNIFORM PERCENT OF VALUE IS 082.00
 UNIFORM PERCENT OF VALUE IS 082.00

TAX MAP PARCEL NUMBER	PROPERTY LOCATION & CLASS	ASSESSMENT	EXEMPTION CODE	COUNTY	TOWN	SCHOOL
CURRENT OWNERS NAME	SCHOOL DISTRICT	LAND	TAX DESCRIPTION	TAXABLE VALUE		
CURRENT OWNERS ADDRESS	PARCEL SIZE/GRID COORD	TOTAL	SPECIAL DISTRICTS	ACCOUNT NO.		
***** 23.066-1-24 *****						
23.066-1-24	212 Marsh Rd					
Fournier Roger D	210 1 Family Res		Basic Star 41854	0	0	0 24,600
212 Marsh Rd	Norwood-Norfolk 406201	5,100	COUNTY TAXABLE VALUE		65,200	
Norfolk, NY 13667	Also 1102/808 & 1113/779	65,200	TOWN TAXABLE VALUE		65,200	
	FRNT 170.00 DPTH 450.00		SCHOOL TAXABLE VALUE		40,600	
	ACRES 1.70		FD028 Norfolk Fire Dist		65,200	TO M
	EAST-0328525 NRTH-1764362		LT023 Raymondville Light		65,200	TO M
	DEED BOOK 2012 PG-18618		WD004 Raymondville Water		65,200	TO M
	FULL MARKET VALUE	79,512				
***** 23.066-1-25 *****						
23.066-1-25	208 Marsh Rd					1- 33- 4
Boots John C	210 1 Family Res		COUNTY TAXABLE VALUE		21,000	
Boots Michelle M	Norwood-Norfolk 406201	6,000	TOWN TAXABLE VALUE		21,000	
33 Hotaling Island Rd	.46 Deed 100X200 Cottage	21,000	SCHOOL TAXABLE VALUE		21,000	
Potsdam, NY 13676-4020	FRNT 100.00 DPTH 174.00		FD028 Norfolk Fire Dist		21,000	TO M
	ACRES 0.46		LT023 Raymondville Light		21,000	TO M
	EAST-0328366 NRTH-1764464		WD004 Raymondville Water		21,000	TO M
	DEED BOOK 2009 PG-13762					
	FULL MARKET VALUE	25,610				
***** 23.066-1-26 *****						
23.066-1-26	200 Marsh Rd					1- 70- 3
Harriman Linda K (LU)	210 1 Family Res		Vet - Wart 41122	0	8,040	0 0
200 Marsh Rd	Norwood-Norfolk 406201	6,000	Vet - Wart 41123	0	0	7,380 0
Norfolk, NY 13667	.5 Ar	53,600	Enhanced S 41834	0	0	0 52,640
	FRNT 100.00 DPTH 174.00		COUNTY TAXABLE VALUE		45,560	
	EAST-3282681 NRTH-1764460		TOWN TAXABLE VALUE		46,220	
	DEED BOOK 2013 PG-2884		SCHOOL TAXABLE VALUE		960	
	FULL MARKET VALUE	65,366	FD028 Norfolk Fire Dist		53,600	TO M
			LT023 Raymondville Light		53,600	TO M
			WD004 Raymondville Water		53,600	TO M
***** 23.066-1-27 *****						
23.066-1-27	Marsh Rd					1- 48-14.2
Harriman George W Sr	311 Res vac land		COUNTY TAXABLE VALUE		4,000	
Harriman Linda K	Norwood-Norfolk 406201	4,000	TOWN TAXABLE VALUE		4,000	
200 Marsh Rd	FRNT 100.00 DPTH 174.00	4,000	SCHOOL TAXABLE VALUE		4,000	
Norfolk, NY 13667	ACRES 0.46		FD028 Norfolk Fire Dist		4,000	TO M
	EAST-0328185 NRTH-1764455		LT023 Raymondville Light		4,000	TO M
	DEED BOOK 1115 PG-1012		WD004 Raymondville Water		4,000	TO M
	FULL MARKET VALUE	4,878				

STATE OF NEW YORK
COUNTY - St Lawrence
TOWN - Norfolk
SWIS - 406289

2 0 1 4 T E N T A T I V E A S S E S S M E N T R O L L
T A X A B L E SECTION OF THE ROLL - 1

PAGE 230
VALUATION DATE-JUL 01, 2013
TAXABLE STATUS DATE-MAR 01, 2014

TAX MAP NUMBER SEQUENCE
UNIFORM PERCENT OF VALUE IS 082.00
UNIFORM PERCENT OF VALUE IS 082.00

TAX MAP PARCEL NUMBER	PROPERTY LOCATION & CLASS	ASSESSMENT	EXEMPTION CODE	COUNTY	TOWN	SCHOOL
CURRENT OWNERS NAME	SCHOOL DISTRICT	LAND	TAX DESCRIPTION	TAXABLE VALUE		
CURRENT OWNERS ADDRESS	PARCEL SIZE/GRID COORD	TOTAL	SPECIAL DISTRICTS	ACCOUNT NO.		

23.066-1-28	190 Marsh Rd			23.066-1-28		*****
O'Neil Patricia	270 Mfg housing		Basic Star 41854	0	0	1- 48-14.1
Martin Gerald	Norwood-Norfolk 406201	12,100	COUNTY TAXABLE VALUE		56,100	24,600
190 Marsh Rd	Also 1045/356	56,100	TOWN TAXABLE VALUE		56,100	
Norfolk, NY 13667	ACRES 3.80		SCHOOL TAXABLE VALUE		31,500	
	EAST-0328077 NRTH-1764270		FD028 Norfolk Fire Dist		56,100	TO M
	DEED BOOK 1045 PG-00354		LT023 Raymondville Light		56,100	TO M
	FULL MARKET VALUE	68,415	WD004 Raymondville Water		56,100	TO M

23.066-1-30	276 Marsh Rd			23.066-1-30		*****
Brothers Elaine M	210 1 Family Res		Enhanced S 41834	0	0	1- 28-14
PO Box 74	Norwood-Norfolk 406201	7,800	COUNTY TAXABLE VALUE		86,900	52,640
Raymondville, NY 13678	Also 1999/22889	86,900	TOWN TAXABLE VALUE		86,900	
	Split Level		SCHOOL TAXABLE VALUE		34,260	
	FRNT 150.00 DPTH 315.00		FD028 Norfolk Fire Dist		86,900	TO M
	ACRES 1.10		LT023 Raymondville Light		86,900	TO M
	EAST-0330048 NRTH-1765025		WD004 Raymondville Water		86,900	TO M
	DEED BOOK 989 PG-713					
	FULL MARKET VALUE	105,976				

23.066-1-31	288 Marsh Rd			23.066-1-31		*****
Lazore Gloria (LU)	210 1 Family Res		Enhanced S 41834	0	0	1- 69- 6
288 Marsh Rd	Norwood-Norfolk 406201	7,700	COUNTY TAXABLE VALUE		49,200	49,200
Norfolk, NY 13667	325x20x470x200	49,200	TOWN TAXABLE VALUE		49,200	
	FRNT 325.00 DPTH		SCHOOL TAXABLE VALUE		0	
	ACRES 1.00		FD028 Norfolk Fire Dist		49,200	TO M
	EAST-0330170 NRTH-1765124		LT023 Raymondville Light		49,200	TO M
	DEED BOOK 2013 PG-18822		WD004 Raymondville Water		49,200	TO M
	FULL MARKET VALUE	60,000				

23.066-2-1	73 Stark Rd			23.066-2-1		*****
Murray Suzanne	210 1 Family Res		Basic Star 41854	0	0	1- 78- 1.2
Murray Bruce	Norwood-Norfolk 406201	6,200	COUNTY TAXABLE VALUE		84,900	24,600
PO Box 49	FRNT 100.00 DPTH 314.00	84,900	TOWN TAXABLE VALUE		84,900	
Raymondville, NY 13678	EAST-0330195 NRTH-1764142		SCHOOL TAXABLE VALUE		60,300	
	DEED BOOK 932 PG-00669		FD028 Norfolk Fire Dist		84,900	TO M
	FULL MARKET VALUE	103,537	LT023 Raymondville Light		84,900	TO M
			WD004 Raymondville Water		84,900	TO M

STATE OF NEW YORK
 COUNTY - St Lawrence
 TOWN - Norfolk
 SWIS - 406289

2 0 1 4 T E N T A T I V E A S S E S S M E N T R O L L
 T A X A B L E SECTION OF THE ROLL - 1

PAGE 231
 VALUATION DATE-JUL 01, 2013
 TAXABLE STATUS DATE-MAR 01, 2014

TAX MAP NUMBER SEQUENCE
 UNIFORM PERCENT OF VALUE IS 082.00
 UNIFORM PERCENT OF VALUE IS 082.00

TAX MAP PARCEL NUMBER	PROPERTY LOCATION & CLASS	ASSESSMENT	EXEMPTION CODE	COUNTY	TOWN	SCHOOL
CURRENT OWNERS NAME	SCHOOL DISTRICT	LAND	TAX DESCRIPTION	TAXABLE VALUE		
CURRENT OWNERS ADDRESS	PARCEL SIZE/GRID COORD	TOTAL	SPECIAL DISTRICTS	ACCOUNT NO.		
***** 23.066-2-2 *****						
23.066-2-2	77 Stark Rd					
Hummell Bonnie	210 1 Family Res		Basic Star 41854	0	0	1- 78- 1.1
77 Stark Rd	Norwood-Norfolk 406201	6,100	COUNTY TAXABLE VALUE		37,100	24,600
Norfolk, NY 13667-3144	1 Ar	37,100	TOWN TAXABLE VALUE		37,100	
	FRNT 98.00 DPTH 311.00		SCHOOL TAXABLE VALUE		12,500	
	ACRES 0.69		FD028 Norfolk Fire Dist		37,100 TO M	
	EAST-0330275 NRTH-1764188		LT023 Raymondville Light		37,100 TO M	
	DEED BOOK 2011 PG-9533		WD004 Raymondville Water		37,100 TO M	
	FULL MARKET VALUE	45,244				
***** 23.066-2-3 *****						
23.066-2-3	83 Stark Rd					1- 86- 6
Lyons Edward G	210 1 Family Res		RPTL466_f 41691	0	2,460	0
Lyons Jacqueline	Norwood-Norfolk 406201	7,000	Basic Star 41854	0	0	24,600
83 Stark Rd	1.38 Ar	68,650	COUNTY TAXABLE VALUE		66,190	
Norfolk, NY 13667	ACRES 1.20		TOWN TAXABLE VALUE		66,190	
	EAST-0330401 NRTH-1764264		SCHOOL TAXABLE VALUE		44,050	
	DEED BOOK 1079 PG-545		FD028 Norfolk Fire Dist		68,650 TO M	
	FULL MARKET VALUE	83,720	LT023 Raymondville Light		68,650 TO M	
			WD004 Raymondville Water		68,650 TO M	

STATE OF NEW YORK
 COUNTY - St Lawrence
 TOWN - Norfolk
 SWIS - 406289

2 0 1 4 T E N T A T I V E A S S E S S M E N T R O L L
 T A X A B L E S E C T I O N O F T H E R O L L - 1
 M A P S E C T I O N - 0 2 3
 S U B - S E C T I O N - 0 6 6
 U N I F O R M P E R C E N T O F V A L U E I S 0 8 2 . 0 0

PAGE 232
 VALUATION DATE-JUL 01, 2013
 TAXABLE STATUS DATE-MAR 01, 2014
 RPS150/V04/L015
 CURRENT DATE 5/01/2014

*** S P E C I A L D I S T R I C T S U M M A R Y ***

CODE	DISTRICT NAME	TOTAL PARCELS	EXTENSION TYPE	EXTENSION VALUE	AD VALOREM VALUE	EXEMPT AMOUNT	TAXABLE VALUE
FD028	Norfolk Fire D	33	TOTAL M		1251,050		1251,050
LT023	Raymondville L	33	TOTAL M		1251,050		1251,050
WD004	Raymondville W	33	TOTAL M		1251,050		1251,050

*** S C H O O L D I S T R I C T S U M M A R Y ***

CODE	DISTRICT NAME	TOTAL PARCELS	ASSESSED LAND	ASSESSED TOTAL	EXEMPT AMOUNT	TOTAL TAXABLE	STAR AMOUNT	STAR TAXABLE
406201	Norwood-Norfolk	33	224,100	1251,050		1251,050	534,720	716,330
	S U B - T O T A L	33	224,100	1251,050		1251,050	534,720	716,330
	T O T A L	33	224,100	1251,050		1251,050	534,720	716,330

*** S Y S T E M C O D E S S U M M A R Y ***

NO SYSTEM EXEMPTIONS AT THIS LEVEL

*** E X E M P T I O N S U M M A R Y ***

CODE	DESCRIPTION	TOTAL PARCELS	COUNTY	TOWN	SCHOOL
41122	Vet - Wart	3	26,610		
41123	Vet - Wart	3		22,140	
41132	Vet - Comb	1	13,000		
41133	Vet - Comb	1		12,300	
41691	RPTL466_f	3	7,380	7,380	
41834	Enhanced S	5			259,120
41854	Basic Star	13			275,600
	T O T A L	29	46,990	41,820	534,720

STATE OF NEW YORK
COUNTY - St Lawrence
TOWN - Norfolk
SWIS - 406289

2 0 1 4 T E N T A T I V E A S S E S S M E N T R O L L
T A X A B L E SECTION OF THE ROLL - 1
M A P S E C T I O N - 023
S U B - S E C T I O N - 066
UNIFORM PERCENT OF VALUE IS 082.00

PAGE 233
VALUATION DATE-JUL 01, 2013
TAXABLE STATUS DATE-MAR 01, 2014
RPS150/V04/L015
CURRENT DATE 5/01/2014

*** G R A N D T O T A L S ***

ROLL SEC	DESCRIPTION	TOTAL PARCELS	ASSESSED LAND	ASSESSED TOTAL	TAXABLE COUNTY	TAXABLE TOWN	TAXABLE SCHOOL	STAR TAXABLE
1	TAXABLE	33	224,100	1251,050	1204,060	1209,230	1251,050	716,330

STATE OF NEW YORK
COUNTY - St Lawrence
TOWN - Norfolk
SWIS - 406289

2 0 1 4 T E N T A T I V E A S S E S S M E N T R O L L
T A X A B L E SECTION OF THE ROLL - 1

PAGE 234
VALUATION DATE-JUL 01, 2013
TAXABLE STATUS DATE-MAR 01, 2014

TAX MAP NUMBER SEQUENCE
UNIFORM PERCENT OF VALUE IS 082.00
UNIFORM PERCENT OF VALUE IS 082.00

TAX MAP PARCEL NUMBER	PROPERTY LOCATION & CLASS	ASSESSMENT	EXEMPTION CODE	COUNTY	TOWN	SCHOOL
CURRENT OWNERS NAME	SCHOOL DISTRICT	LAND	TAX DESCRIPTION	TAXABLE VALUE		
CURRENT OWNERS ADDRESS	PARCEL SIZE/GRID COORD	TOTAL	SPECIAL DISTRICTS	ACCOUNT NO.		
***** 23.067-1-1 *****						
23.067-1-1	319 Marsh Rd					1- 35- 7
Dumers Joey L	210 1 Family Res		Basic Star 41854	0	0	24,600
Dumers Jennifer L	Norwood-Norfolk 406201	6,800	COUNTY TAXABLE VALUE		70,000	
319 Marsh Rd	1 Ar	70,000	TOWN TAXABLE VALUE		70,000	
Norfolk, NY 13667	FRNT 170.00 DPTH 165.00		SCHOOL TAXABLE VALUE		45,400	
	EAST-0330902 NRTH-1765842		FD028 Norfolk Fire Dist		70,000 TO M	
	DEED BOOK 2009 PG-20562		LT023 Raymondville Light		70,000 TO M	
	FULL MARKET VALUE	85,366	WD004 Raymondville Water		70,000 TO M	
***** 23.067-1-2 *****						
23.067-1-2	677 River Rd					1-129- 7
Dumers Joey	210 1 Family Res		COUNTY TAXABLE VALUE		6,000	
319 Marsh Rd	Norwood-Norfolk 406201	6,000	TOWN TAXABLE VALUE		6,000	
Norfolk, NY 13667	130x165x140x165	6,000	SCHOOL TAXABLE VALUE		6,000	
	FRNT 130.00 DPTH 165.00		FD028 Norfolk Fire Dist		6,000 TO M	
	EAST-0331014 NRTH-1765926		LT023 Raymondville Light		6,000 TO M	
	DEED BOOK 2010 PG-5032		WD004 Raymondville Water		6,000 TO M	
	FULL MARKET VALUE	7,317				
***** 23.067-1-3.1 *****						
23.067-1-3.1	671 River Rd					1- 72-13
Walker Melissa A	210 1 Family Res		Basic Star 41854	0	0	24,600
Walker Kim	Norwood-Norfolk 406201	6,500	COUNTY TAXABLE VALUE		70,000	
671 River Rd	ACRES 1.70	70,000	TOWN TAXABLE VALUE		70,000	
Norfolk, NY 13667	EAST-0331117 NRTH-1765698		SCHOOL TAXABLE VALUE		45,400	
	DEED BOOK 2000 PG-18386		FD028 Norfolk Fire Dist		70,000 TO M	
	FULL MARKET VALUE	85,366	LT023 Raymondville Light		70,000 TO M	
			WD004 Raymondville Water		70,000 TO M	
***** 23.067-1-3.2 *****						
23.067-1-3.2	314 Marsh Rd					
Lyons Edward G	311 Res vac land		COUNTY TAXABLE VALUE		4,400	
83 Stark Rd	Norwood-Norfolk 406201	4,400	TOWN TAXABLE VALUE		4,400	
Norfolk, NY 13667	129x225x68x125x225	4,400	SCHOOL TAXABLE VALUE		4,400	
	FRNT 129.00 DPTH 255.00		FD028 Norfolk Fire Dist		4,400 TO M	
	EAST-0331003 NRTH-1765633		LT023 Raymondville Light		4,400 TO M	
	DEED BOOK 2000 PG-17102		WD004 Raymondville Water		4,400 TO M	
	FULL MARKET VALUE	5,366				
***** 23.067-1-4 *****						
23.067-1-4	657 River Rd					1-124- 1
American Asphalt, Inc	210 1 Family Res		COUNTY TAXABLE VALUE		47,800	
9297 State Highway 56	Norwood-Norfolk 406201	6,300	TOWN TAXABLE VALUE		47,800	
Massena, NY 13662	1.25 Ar	47,800	SCHOOL TAXABLE VALUE		47,800	
	FRNT 149.00 DPTH		FD028 Norfolk Fire Dist		47,800 TO M	
	ACRES 1.10		LT023 Raymondville Light		47,800 TO M	
	EAST-0331269 NRTH-1765547		WD004 Raymondville Water		47,800 TO M	
	DEED BOOK 2012 PG-17491					
	FULL MARKET VALUE	58,293				

STATE OF NEW YORK
COUNTY - St Lawrence
TOWN - Norfolk
SWIS - 406289

2 0 1 4 T E N T A T I V E A S S E S S M E N T R O L L
T A X A B L E SECTION OF THE ROLL - 1

PAGE 235
VALUATION DATE-JUL 01, 2013
TAXABLE STATUS DATE-MAR 01, 2014

TAX MAP NUMBER SEQUENCE
UNIFORM PERCENT OF VALUE IS 082.00
UNIFORM PERCENT OF VALUE IS 082.00

TAX MAP PARCEL NUMBER	PROPERTY LOCATION & CLASS	ASSESSMENT	EXEMPTION CODE	COUNTY	TOWN	SCHOOL
CURRENT OWNERS NAME	SCHOOL DISTRICT	LAND	TAX DESCRIPTION	TAXABLE VALUE		
CURRENT OWNERS ADDRESS	PARCEL SIZE/GRID COORD	TOTAL	SPECIAL DISTRICTS	ACCOUNT NO.		

23.067-1-5	River Rd 314 Rural vac<10		COUNTY TAXABLE VALUE	5,700		
Doran James P	Norwood-Norfolk 406201	5,700	TOWN TAXABLE VALUE	5,700		
66 Riverside Dr	FRNT 225.00 DPTH	5,700	SCHOOL TAXABLE VALUE	5,700		
Norwood, NY 13668	ACRES 1.80		FD028 Norfolk Fire Dist	5,700	TO M	
	EAST-0331336 NRTH-1765401		LT023 Raymondville Light	5,700	TO M	
	DEED BOOK 903 PG-215		WD004 Raymondville Water	5,700	TO M	
	FULL MARKET VALUE	6,951				

23.067-1-6	658 River Rd 314 Rural vac<10		COUNTY TAXABLE VALUE	5,000		1- 11- 8
Harvey Gary A	Norwood-Norfolk 406201	5,000	TOWN TAXABLE VALUE	5,000		
Harvey David M & Jerry	1 Ar	5,000	SCHOOL TAXABLE VALUE	5,000		
7487 Buck Hill Rd	FRNT 340.00 DPTH		FD028 Norfolk Fire Dist	5,000	TO M	
Westernville, NY 13486	ACRES 1.10		LT023 Raymondville Light	5,000	TO M	
	EAST-0331625 NRTH-1765594		WD004 Raymondville Water	5,000	TO M	
	DEED BOOK 2008 PG-1811					
	FULL MARKET VALUE	6,098				

23.067-1-7.1	629 River Rd 210 1 Family Res		Basic Star 41854	0		1- 84- 5
Gardner Richard P	Norwood-Norfolk 406201	8,600	COUNTY TAXABLE VALUE	53,700		24,600
Gardner Heather M	ACRES 7.80	53,700	TOWN TAXABLE VALUE	53,700		
629 River Rd	EAST-0331512 NRTH-1765099		SCHOOL TAXABLE VALUE	29,100		
Norfolk, NY 13667	DEED BOOK 2012 PG-17898		FD028 Norfolk Fire Dist	53,700	TO M	
	FULL MARKET VALUE	65,488	LT023 Raymondville Light	53,700	TO M	
			WD004 Raymondville Water	53,700	TO M	

23.067-1-9.1	619 River Rd 210 1 Family Res		Basic Star 41854	0		1- 35- 5
Dumers Brian P	Norwood-Norfolk 406201	7,400	COUNTY TAXABLE VALUE	93,300		24,600
Dumers Joanne E	205x164x205x165	93,300	TOWN TAXABLE VALUE	93,300		
PO Box 191	FRNT 205.00 DPTH 164.00		SCHOOL TAXABLE VALUE	68,700		
Raymondville, NY 13678	EAST-0331841 NRTH-1764783		FD028 Norfolk Fire Dist	93,300	TO M	
	DEED BOOK 2001 PG-9809		LT023 Raymondville Light	93,300	TO M	
	FULL MARKET VALUE	113,780	WD004 Raymondville Water	93,300	TO M	

23.067-1-11	River Rd 312 Vac w/imprv		COUNTY TAXABLE VALUE	5,500		1- 6- 8
Goolden Richard P	Norwood-Norfolk 406201	4,500	TOWN TAXABLE VALUE	5,500		
209 Oneil Rd	Also 986/1144 & 1015/648	5,500	SCHOOL TAXABLE VALUE	5,500		
Massena, NY 13662-3298	62x34x22x43x16x89x59x164		FD028 Norfolk Fire Dist	5,500	TO M	
	FRNT 62.00 DPTH		LT023 Raymondville Light	5,500	TO M	
	ACRES 0.23		WD004 Raymondville Water	5,500	TO M	
	EAST-0331882 NRTH-1764650					
	DEED BOOK 2001 PG-12620					
	FULL MARKET VALUE	6,707				

STATE OF NEW YORK
 COUNTY - St Lawrence
 TOWN - Norfolk
 SWIS - 406289

2 0 1 4 T E N T A T I V E A S S E S S M E N T R O L L
 T A X A B L E SECTION OF THE ROLL - 1

PAGE 236
 VALUATION DATE-JUL 01, 2013
 TAXABLE STATUS DATE-MAR 01, 2014

TAX MAP NUMBER SEQUENCE
 UNIFORM PERCENT OF VALUE IS 082.00
 UNIFORM PERCENT OF VALUE IS 082.00

TAX MAP PARCEL NUMBER	PROPERTY LOCATION & CLASS	ASSESSMENT	EXEMPTION CODE	COUNTY	TOWN	SCHOOL
CURRENT OWNERS NAME	SCHOOL DISTRICT	LAND	TAX DESCRIPTION	TAXABLE VALUE		
CURRENT OWNERS ADDRESS	PARCEL SIZE/GRID COORD	TOTAL	SPECIAL DISTRICTS	ACCOUNT NO.		
***** 23.067-1-12 *****						
139 Stark Rd				23.067-1-12	1-46-5	
23.067-1-12	210 1 Family Res		Basic Star 41854	0	0	0 24,600
Goolden Holly A	Norwood-Norfolk 406201	2,600	COUNTY TAXABLE VALUE		26,000	
PO Box 186	165x50x89x17x43x22x34x55	26,000	TOWN TAXABLE VALUE		26,000	
Raymondville, NY 13678-0182	FRNT 165.00 DPTH		SCHOOL TAXABLE VALUE		1,400	
	ACRES 0.20		FD028 Norfolk Fire Dist		26,000	TO M
	EAST-0331892 NRTH-1764583		LT023 Raymondville Light		26,000	TO M
	DEED BOOK 2004 PG-15226		WD004 Raymondville Water		26,000	TO M
	FULL MARKET VALUE	31,707				
***** 23.067-1-13 *****						
23.067-1-13	River Rd			23.067-1-13	1-117-4	
Sylvester Margaret A	314 Rural vac<10		COUNTY TAXABLE VALUE		3,300	
Attn: Joseph Sylvester	Norwood-Norfolk 406201	3,300	TOWN TAXABLE VALUE		3,300	
33 Orchard St	220x58x255x80	3,300	SCHOOL TAXABLE VALUE		3,300	
Ansonia, CT 06401-2435	FRNT 220.00 DPTH		FD028 Norfolk Fire Dist		3,300	TO M
	ACRES 0.34		LT023 Raymondville Light		3,300	TO M
	EAST-0332107 NRTH-1764425		WD004 Raymondville Water		3,300	TO M
	DEED BOOK 1027 PG-00266					
	FULL MARKET VALUE	4,024				
***** 23.067-1-14.1 *****						
23.067-1-14.1	594 River Rd			23.067-1-14.1	1-32-3	
Deshane Robert A (LU)	210 1 Family Res		Vet - Wart 41122	0	3,435	0
Deshane Hazel M (LU)	Norwood-Norfolk 406201	4,300	Vet - Wart 41123	0	0	3,435 0
PO Box 126	150x65x160x75	22,900	Enhanced S 41834	0	0	0 22,900
Raymondville, NY 13678	FRNT 150.00 DPTH 70.00		COUNTY TAXABLE VALUE		19,465	
	EAST-0332132 NRTH-1764199		TOWN TAXABLE VALUE		19,465	
	DEED BOOK 2010 PG-12545		SCHOOL TAXABLE VALUE		0	
	FULL MARKET VALUE	27,927	FD028 Norfolk Fire Dist		22,900	TO M
			LT023 Raymondville Light		22,900	TO M
			WD004 Raymondville Water		22,900	TO M
***** 23.067-1-16 *****						
23.067-1-16	595 River Rd			23.067-1-16	1-26-3	
Ashley Jeremy S	210 1 Family Res		COUNTY TAXABLE VALUE		45,000	
Diederich Rebecca L	Norwood-Norfolk 406201	6,700	TOWN TAXABLE VALUE		45,000	
923 John Hill Rd	170x130x150x160	45,000	SCHOOL TAXABLE VALUE		45,000	
Pine City, NY 14871-9465	FRNT 170.00 DPTH 145.00		FD028 Norfolk Fire Dist		45,000	TO M
	ACRES 0.57 BANK8888869		LT023 Raymondville Light		45,000	TO M
	EAST-0331981 NRTH-1764197		WD004 Raymondville Water		45,000	TO M
	DEED BOOK 2009 PG-7124					
	FULL MARKET VALUE	54,878				

STATE OF NEW YORK
COUNTY - St Lawrence
TOWN - Norfolk
SWIS - 406289

2 0 1 4 T E N T A T I V E A S S E S S M E N T R O L L
T A X A B L E SECTION OF THE ROLL - 1

PAGE 237
VALUATION DATE-JUL 01, 2013
TAXABLE STATUS DATE-MAR 01, 2014

TAX MAP NUMBER SEQUENCE
UNIFORM PERCENT OF VALUE IS 082.00
UNIFORM PERCENT OF VALUE IS 082.00

TAX MAP PARCEL NUMBER	PROPERTY LOCATION & CLASS	ASSESSMENT	EXEMPTION CODE	COUNTY	TOWN	SCHOOL
CURRENT OWNERS NAME	SCHOOL DISTRICT	LAND	TAX DESCRIPTION	TAXABLE VALUE		
CURRENT OWNERS ADDRESS	PARCEL SIZE/GRID COORD	TOTAL	SPECIAL DISTRICTS	ACCOUNT NO.		

23.067-1-17.1	601 River Rd			23.067-1-17.1		*****
American Asphalt, Inc	210 1 Family Res		COUNTY TAXABLE VALUE			1- 34- 6
9297 State Highway 56	Norwood-Norfolk 406201	6,500	TOWN TAXABLE VALUE			
Massena, NY 13662	FRNT 168.00 DPTH 255.00	47,700	SCHOOL TAXABLE VALUE			
	ACRES 0.91		FD028 Norfolk Fire Dist			
	EAST-0331954 NRTH-1764405		LT023 Raymondville Light			
	DEED BOOK 2010 PG-7178		WD004 Raymondville Water			
	FULL MARKET VALUE	58,171				

23.067-1-19	133 Stark Rd			23.067-1-19		*****
Scott Frank A	210 1 Family Res		Basic Star 41854	0	0	1- 96-15
Scott Valerie A	Norwood-Norfolk 406201	6,500	COUNTY TAXABLE VALUE			24,600
133 Stark Rd	220x325x223x320	48,900	TOWN TAXABLE VALUE			
Norfolk, NY 13667	FRNT 320.00 DPTH 325.00		SCHOOL TAXABLE VALUE			
	ACRES 1.60 BANK8888150		FD028 Norfolk Fire Dist			
	EAST-0331667 NRTH-1764663		LT023 Raymondville Light			
	DEED BOOK 1998 PG-1489		WD004 Raymondville Water			
	FULL MARKET VALUE	59,634				

23.067-1-20.1	125 Stark Rd			23.067-1-20.1		*****
Lyons Derek E	240 Rural res		COUNTY TAXABLE VALUE			1-104-10
117 Stark Rd	Norwood-Norfolk 406201	7,000	TOWN TAXABLE VALUE			
Norfolk, NY 13667	FRNT 223.00 DPTH 330.00	63,000	SCHOOL TAXABLE VALUE			
	ACRES 1.80 BANK8888869		FD028 Norfolk Fire Dist			
	EAST-0331475 NRTH-1764618		LT023 Raymondville Light			
	DEED BOOK 2009 PG-14269		WD004 Raymondville Water			
	FULL MARKET VALUE	76,829				

23.067-1-20.2	117 Stark Rd			23.067-1-20.2		*****
Lyons Derek E	210 1 Family Res		Basic Star 41854	0	0	24,600
117 Stark Rd	Norwood-Norfolk 406201	10,600	COUNTY TAXABLE VALUE			
Norfolk, NY 13667	See 2011-3368 easement	130,000	TOWN TAXABLE VALUE			
	FRNT 533.00 DPTH		SCHOOL TAXABLE VALUE			
	ACRES 12.90		FD028 Norfolk Fire Dist			
	EAST-0330913 NRTH-1764840		LT023 Raymondville Light			
	DEED BOOK 2010 PG-11584		WD004 Raymondville Water			
	FULL MARKET VALUE	158,537				

23.067-1-21.1	92 Stark Rd			23.067-1-21.1		*****
Tucker Luanne E	270 Mfg housing		Basic Star 41854	0	0	1-102-13
92 Stark Rd	Norwood-Norfolk 406201	6,300	COUNTY TAXABLE VALUE			24,600
Norfolk, NY 13667	1973 Trailer 12X65	70,650	TOWN TAXABLE VALUE			
	FRNT 200.00 DPTH 220.00		SCHOOL TAXABLE VALUE			
	ACRES 1.00		FD028 Norfolk Fire Dist			
	EAST-0330843 NRTH-1764129		LT023 Raymondville Light			
	DEED BOOK 2003 PG-10763		WD004 Raymondville Water			
	FULL MARKET VALUE	86,159				

STATE OF NEW YORK
COUNTY - St Lawrence
TOWN - Norfolk
SWIS - 406289

2 0 1 4 T E N T A T I V E A S S E S S M E N T R O L L
T A X A B L E SECTION OF THE ROLL - 1

PAGE 238
VALUATION DATE-JUL 01, 2013
TAXABLE STATUS DATE-MAR 01, 2014

TAX MAP NUMBER SEQUENCE
UNIFORM PERCENT OF VALUE IS 082.00
UNIFORM PERCENT OF VALUE IS 082.00

TAX MAP PARCEL NUMBER	PROPERTY LOCATION & CLASS	ASSESSMENT	EXEMPTION CODE	COUNTY	TOWN	SCHOOL
CURRENT OWNERS NAME	SCHOOL DISTRICT	LAND	TAX DESCRIPTION	TAXABLE VALUE		
CURRENT OWNERS ADDRESS	PARCEL SIZE/GRID COORD	TOTAL	SPECIAL DISTRICTS	ACCOUNT NO.		
***** 23.067-1-22.1 *****						
86 Stark Rd						
23.067-1-22.1	210 1 Family Res		Basic Star 41854	0	0	0 24,600
Baxter Rodney	Norwood-Norfolk 406201	11,600	COUNTY TAXABLE VALUE		44,800	
86 Stark Rd	FRNT 130.00 DPTH 780.00	44,800	TOWN TAXABLE VALUE		44,800	
Norfolk, NY 13667	ACRES 2.30		SCHOOL TAXABLE VALUE		20,200	
	EAST-0330687 NRTH-1764085		FD028 Norfolk Fire Dist		44,800	TO M
	DEED BOOK 1060 PG-269		LT023 Raymondville Light		44,800	TO M
	FULL MARKET VALUE	54,634	WD004 Raymondville Water		44,800	TO M
***** 23.067-1-25 *****						
87 Stark Rd						1-110- 2
23.067-1-25	210 1 Family Res		Basic Star 41854	0	0	0 24,600
Layaw Jonathon P	Norwood-Norfolk 406201	6,400	COUNTY TAXABLE VALUE		32,000	
Layaw Jennifer L	ACRES 1.40 BANK8888869	32,000	TOWN TAXABLE VALUE		32,000	
87 Stark Rd	EAST-0330581 NRTH-1764359		SCHOOL TAXABLE VALUE		7,400	
Norfolk, NY 13667	DEED BOOK 2002 PG-7746		FD028 Norfolk Fire Dist		32,000	TO M
	FULL MARKET VALUE	39,024	LT023 Raymondville Light		32,000	TO M
			WD004 Raymondville Water		32,000	TO M
***** 23.067-1-26.1 *****						
93 Stark Rd						1- 41-10.1
23.067-1-26.1	210 1 Family Res		Aged - All 41800	0	43,250	43,250 43,250
Haley Patrick D	Norwood-Norfolk 406201	7,300	Enhanced S 41834	0	0	0 43,250
Haley Cheryl	165x303x165x293	86,500	COUNTY TAXABLE VALUE		43,250	
93 Stark Rd	FRNT 165.00 DPTH		TOWN TAXABLE VALUE		43,250	
Norfolk, NY 13667	ACRES 1.10 BANK8888830		SCHOOL TAXABLE VALUE		0	
	EAST-0330755 NRTH-1764394		FD028 Norfolk Fire Dist		86,500	TO M
	DEED BOOK 2007 PG-1997		LT023 Raymondville Light		86,500	TO M
	FULL MARKET VALUE	105,488	WD004 Raymondville Water		86,500	TO M
***** 23.067-1-28 *****						
298,300 Marsh Rd						1-108-14
23.067-1-28	314 Rural vac<10		COUNTY TAXABLE VALUE		6,300	
Ladue Nancy	Norwood-Norfolk 406201	6,300	TOWN TAXABLE VALUE		6,300	
Ladue Keith	215x65x248x152x170	6,300	SCHOOL TAXABLE VALUE		6,300	
Attn: Keith Ladue	FRNT 280.00 DPTH		FD028 Norfolk Fire Dist		6,300	TO M
132 Marsh Rd	ACRES 1.10		LT023 Raymondville Light		6,300	TO M
Norfolk, NY 13667	EAST-0330581 NRTH-1765338		WD004 Raymondville Water		6,300	TO M
	DEED BOOK 1115 PG-939					
	FULL MARKET VALUE	7,683				
***** 23.067-1-29 *****						
Marsh Rd						1- 63- 5.1
23.067-1-29	311 Res vac land		COUNTY TAXABLE VALUE		5,000	
Ladue Nancy	Norwood-Norfolk 406201	5,000	TOWN TAXABLE VALUE		5,000	
Ladue Keith	FRNT 225.00 DPTH	5,000	SCHOOL TAXABLE VALUE		5,000	
Attn: Keith Ladue	ACRES 3.20		FD028 Norfolk Fire Dist		5,000	TO M
132 Marsh Rd	EAST-0330850 NRTH-1765359		LT023 Raymondville Light		5,000	TO M
Norfolk, NY 13667	DEED BOOK 1115 PG-936		WD004 Raymondville Water		5,000	TO M
	FULL MARKET VALUE	6,098				

STATE OF NEW YORK
COUNTY - St Lawrence
TOWN - Norfolk
SWIS - 406289

2 0 1 4 T E N T A T I V E A S S E S S M E N T R O L L

T A X A B L E SECTION OF THE ROLL - 1

VALUATION DATE-JUL 01, 2013

TAXABLE STATUS DATE-MAR 01, 2014

TAX MAP NUMBER SEQUENCE
UNIFORM PERCENT OF VALUE IS 082.00
UNIFORM PERCENT OF VALUE IS 082.00

TAX MAP PARCEL NUMBER	PROPERTY LOCATION & CLASS	ASSESSMENT	EXEMPTION CODE	COUNTY	TOWN	SCHOOL
CURRENT OWNERS NAME	SCHOOL DISTRICT	LAND	TAX DESCRIPTION	TAXABLE VALUE		
CURRENT OWNERS ADDRESS	PARCEL SIZE/GRID COORD	TOTAL	SPECIAL DISTRICTS	ACCOUNT NO.		
***** 23.067-1-30 *****						
	312 Marsh Rd					1- 63- 5.2
23.067-1-30	210 1 Family Res		Basic Star 41854	0	0	24,600
Groeblert Albert	Norwood-Norfolk 406201	6,300	COUNTY TAXABLE VALUE		82,400	
Groeblert Christine	FRNT 110.00 DPTH 256.00	82,400	TOWN TAXABLE VALUE		82,400	
312 Marsh Rd	EAST-0330888 NRTH-1765551		SCHOOL TAXABLE VALUE		57,800	
Norfolk, NY 13667	DEED BOOK 1037 PG-01103		FD028 Norfolk Fire Dist		82,400 TO M	
	FULL MARKET VALUE	100,488	LT023 Raymondville Light		82,400 TO M	
			WD004 Raymondville Water		82,400 TO M	
***** 23.067-1-31 *****						
	589 River Rd					
23.067-1-31	311 Res vac land		COUNTY TAXABLE VALUE		6,200	
Deshane Hazel (LU)	Norwood-Norfolk 406201	6,200	TOWN TAXABLE VALUE		6,200	
Deshane Robert A (LU)	90x480x57x220x24x275	6,200	SCHOOL TAXABLE VALUE		6,200	
PO Box 126	FRNT 80.00 DPTH		FD028 Norfolk Fire Dist		6,200 TO M	
Raymondville, NY 13678	ACRES 0.90		LT023 Raymondville Light		6,200 TO M	
	EAST-0331908 NRTH-1764069		WD004 Raymondville Water		6,200 TO M	
	DEED BOOK 2010 PG-12546					
	FULL MARKET VALUE	7,561				
***** 23.067-1-32 *****						
	4320 SH 310					
23.067-1-32	210 1 Family Res		Basic Star 41854	0	0	24,600
Bigness Bruce A II	Norwood-Norfolk 406201	6,400	COUNTY TAXABLE VALUE		106,600	
Ashley Laurie L	FRNT 323.00 DPTH	106,600	TOWN TAXABLE VALUE		106,600	
4320 State Highway 310	ACRES 1.50		SCHOOL TAXABLE VALUE		82,000	
Norfolk, NY 13667	EAST-0330445 NRTH-1765057		FD028 Norfolk Fire Dist		106,600 TO M	
	DEED BOOK 2010 PG-7421		LT023 Raymondville Light		106,600 TO M	
	FULL MARKET VALUE	130,000	WD004 Raymondville Water		106,600 TO M	
***** 23.067-1-34 *****						
	311 Marsh Rd					1-126-12.2
23.067-1-34	270 Mfg housing		Vet - Comb 41132	0	14,050	0
Wells Donald E	Norwood-Norfolk 406201	6,100	Vet - Comb 41133	0	0	12,300
311 Marsh Rd	ACRES 0.61 BANK8888209	56,200	Basic Star 41854	0	0	24,600
Norfolk, NY 13667	EAST-0330738 NRTH-1765718		COUNTY TAXABLE VALUE		42,150	
	DEED BOOK 2003 PG-20345		TOWN TAXABLE VALUE		43,900	
	FULL MARKET VALUE	68,537	SCHOOL TAXABLE VALUE		31,600	
			FD028 Norfolk Fire Dist		56,200 TO M	
			LT023 Raymondville Light		56,200 TO M	
			WD004 Raymondville Water		56,200 TO M	
***** 23.067-1-37 *****						
	River Rd					1-130-11
23.067-1-37	311 Res vac land		COUNTY TAXABLE VALUE		8,400	
Kalman Robert	Norwood-Norfolk 406201	8,400	TOWN TAXABLE VALUE		8,400	
583 River Rd	FRNT 80.00 DPTH	8,400	SCHOOL TAXABLE VALUE		8,400	
Norfolk, NY 13667	ACRES 1.10		FD028 Norfolk Fire Dist		8,400 TO M	
	EAST-0331893 NRTH-1763997		LT023 Raymondville Light		8,400 TO M	
	DEED BOOK 2005 PG-12277		WD004 Raymondville Water		8,400 TO M	
	FULL MARKET VALUE	10,244				

STATE OF NEW YORK
 COUNTY - St Lawrence
 TOWN - Norfolk
 SWIS - 406289

2 0 1 4 T E N T A T I V E A S S E S S M E N T R O L L
 T A X A B L E SECTION OF THE ROLL - 1

PAGE 240
 VALUATION DATE-JUL 01, 2013
 TAXABLE STATUS DATE-MAR 01, 2014

TAX MAP NUMBER SEQUENCE
 UNIFORM PERCENT OF VALUE IS 082.00
 UNIFORM PERCENT OF VALUE IS 082.00

TAX MAP PARCEL NUMBER	PROPERTY LOCATION & CLASS	ASSESSMENT	EXEMPTION CODE	COUNTY	TOWN	SCHOOL
CURRENT OWNERS NAME	SCHOOL DISTRICT	LAND	TAX DESCRIPTION	TAXABLE VALUE		ACCOUNT NO.
CURRENT OWNERS ADDRESS	PARCEL SIZE/GRID COORD	TOTAL	SPECIAL DISTRICTS			
***** 23.067-2-1.1 *****						
1 Fairlawn Ave						1- 19-15
23.067-2-1.1	210 1 Family Res		Enhanced S 41834	0	0	52,640
Burns George	Norwood-Norfolk 406201	5,900	COUNTY TAXABLE VALUE		114,500	
Burns Norma	W/inground Pool	114,500	TOWN TAXABLE VALUE		114,500	
PO Box 65	105x145x106x145 .75R		SCHOOL TAXABLE VALUE		61,860	
Raymondville, NY 13678	FRNT 153.00 DPTH 245.00		FD028 Norfolk Fire Dist		114,500 TO M	
	EAST-0332937 NRTH-1765829		LT023 Raymondville Light		114,500 TO M	
	DEED BOOK 871 PG-01181		WD004 Raymondville Water		114,500 TO M	
	FULL MARKET VALUE	139,634				
***** 23.067-2-2 *****						
2 Fairlawn Ave						1-114- 3
23.067-2-2	210 1 Family Res		Enhanced S 41834	0	0	52,640
Sutter Joseph	Norwood-Norfolk 406201	6,100	COUNTY TAXABLE VALUE		87,000	
Sutter Sally	W/in Ground Pool	87,000	TOWN TAXABLE VALUE		87,000	
2 Fairlawn Ave	FRNT 140.00 DPTH 150.00		SCHOOL TAXABLE VALUE		34,360	
Massena, NY 13662	EAST-0332930 NRTH-1765575		FD028 Norfolk Fire Dist		87,000 TO M	
	DEED BOOK 888 PG-00616		LT023 Raymondville Light		87,000 TO M	
	FULL MARKET VALUE	106,098	WD004 Raymondville Water		87,000 TO M	
***** 23.067-2-3 *****						
8788 SH 56						1-114-18
23.067-2-3	449 Other Storag		COUNTY TAXABLE VALUE		30,000	
Maslin David	Norwood-Norfolk 406201	6,000	TOWN TAXABLE VALUE		30,000	
589 County Route 44	See Approp 2001/6846	30,000	SCHOOL TAXABLE VALUE		30,000	
Chase Mills, NY 13621	Old School		FD028 Norfolk Fire Dist		30,000 TO M	
	80x217x170x201		LT023 Raymondville Light		30,000 TO M	
	FRNT 80.00 DPTH		WD004 Raymondville Water		30,000 TO M	
	ACRES 0.59					
	EAST-0332926 NRTH-1764317					
	DEED BOOK 2004 PG-10000					
	FULL MARKET VALUE	36,585				
***** 23.067-2-6 *****						
8777 SH 56						1- 97- 3
23.067-2-6	210 1 Family Res		COUNTY TAXABLE VALUE		45,800	
Boots John C	Norwood-Norfolk 406201	6,400	TOWN TAXABLE VALUE		45,800	
Boots Michelle M	2 Grantville Rd (USGS Sta	45,800	SCHOOL TAXABLE VALUE		45,800	
33 Hotaling Island Rd	FRNT 108.00 DPTH 337.00		FD028 Norfolk Fire Dist		45,800 TO M	
Potsdam, NY 13676-4020	EAST-0332587 NRTH-1764069		LT023 Raymondville Light		45,800 TO M	
	DEED BOOK 2009 PG-1867		WD004 Raymondville Water		45,800 TO M	
	FULL MARKET VALUE	55,854				

STATE OF NEW YORK
COUNTY - St Lawrence
TOWN - Norfolk
SWIS - 406289

2 0 1 4 T E N T A T I V E A S S E S S M E N T R O L L

T A X A B L E SECTION OF THE ROLL - 1

PAGE 241
VALUATION DATE-JUL 01, 2013
TAXABLE STATUS DATE-MAR 01, 2014

TAX MAP NUMBER SEQUENCE
UNIFORM PERCENT OF VALUE IS 082.00
UNIFORM PERCENT OF VALUE IS 082.00

TAX MAP PARCEL NUMBER	PROPERTY LOCATION & CLASS	ASSESSMENT	EXEMPTION CODE	COUNTY	TOWN	SCHOOL
CURRENT OWNERS NAME	SCHOOL DISTRICT	LAND	TAX DESCRIPTION	TAXABLE VALUE		
CURRENT OWNERS ADDRESS	PARCEL SIZE/GRID COORD	TOTAL	SPECIAL DISTRICTS	ACCOUNT NO.		
***** 23.067-2-7.1 *****						
8781 SH 56	270 Mfg housing		Basic Star 41854	0	0	1- 93-14.1
23.067-2-7.1	Norwood-Norfolk 406201	5,000	COUNTY TAXABLE VALUE		15,500	15,500
Wallace Larry W	85sx310sx85sx315s	15,500	TOWN TAXABLE VALUE		15,500	
Wallace April	FRNT 85.00 DPTH 312.00		SCHOOL TAXABLE VALUE		0	
PO Box 56	EAST-0332590 NRTH-1764176		FD028 Norfolk Fire Dist		15,500	TO M
Raymondville, NY 13678	DEED BOOK 2013 PG-10905		LT023 Raymondville Light		15,500	TO M
	FULL MARKET VALUE	18,902	WD004 Raymondville Water		15,500	TO M
***** 23.067-2-7.2 *****						
8785 SH 56	270 Mfg housing		COUNTY TAXABLE VALUE		18,900	1- 93-14.2
23.067-2-7.2	Norwood-Norfolk 406201	7,000	TOWN TAXABLE VALUE		18,900	
Hunter Irene J	187x220x191x220	18,900	SCHOOL TAXABLE VALUE		18,900	
PO Box 53	FRNT 187.00 DPTH 220.00		FD028 Norfolk Fire Dist		18,900	TO M
Lisbon, NY 13658-0053	EAST-0332665 NRTH-1764303		LT023 Raymondville Light		18,900	TO M
	DEED BOOK 2005 PG-15792		WD004 Raymondville Water		18,900	TO M
	FULL MARKET VALUE	23,049				
***** 23.067-2-9 *****						
8809 SH 56	210 1 Family Res		Basic Star 41854	0	0	1-122- 1
23.067-2-9	Norwood-Norfolk 406201	6,300	COUNTY TAXABLE VALUE		89,000	24,600
Fedoryk Paul B	Ranch Lot 24	89,000	TOWN TAXABLE VALUE		89,000	
Fedoryk Sonyo	92x250x215x131x150		SCHOOL TAXABLE VALUE		64,400	
8809 State Highway 56	FRNT 92.00 DPTH		FD028 Norfolk Fire Dist		89,000	TO M
Massena, NY 13662	ACRES 1.00		LT023 Raymondville Light		89,000	TO M
	EAST-0332593 NRTH-1764755		WD004 Raymondville Water		89,000	TO M
	DEED BOOK 985 PG-00066					
	FULL MARKET VALUE	108,537				
***** 23.067-2-10 *****						
8813 SH 56	210 1 Family Res		Basic Star 41854	0	0	1- 76- 2
23.067-2-10	Norwood-Norfolk 406201	6,100	COUNTY TAXABLE VALUE		108,000	24,600
Smith Thomas S Jr	95x338x75x40x38x130x150	108,000	TOWN TAXABLE VALUE		108,000	
Smith Jessica L	FRNT 95.00 DPTH 338.00		SCHOOL TAXABLE VALUE		83,400	
8813 State Highway 56	ACRES 0.73 BANK8888869		FD028 Norfolk Fire Dist		108,000	TO M
Massena, NY 13662	EAST-0332636 NRTH-1764875		LT023 Raymondville Light		108,000	TO M
	DEED BOOK 2011 PG-14002		WD004 Raymondville Water		108,000	TO M
	FULL MARKET VALUE	131,707				
***** 23.067-2-11 *****						
8817 SH 56	210 1 Family Res		COUNTY TAXABLE VALUE		95,900	1-122- 2
23.067-2-11	Norwood-Norfolk 406201	6,100	TOWN TAXABLE VALUE		95,900	
Steffenhagen Larry J	FRNT 95.00 DPTH 378.00	95,900	SCHOOL TAXABLE VALUE		95,900	
PO Box 133	BANK8888111		FD028 Norfolk Fire Dist		95,900	TO M
Raymondville, NY 13678	EAST-0332613 NRTH-1764973		LT023 Raymondville Light		95,900	TO M
	DEED BOOK 2013 PG-4623		WD004 Raymondville Water		95,900	TO M
	FULL MARKET VALUE	116,951				

STATE OF NEW YORK
 COUNTY - St Lawrence
 TOWN - Norfolk
 SWIS - 406289

2 0 1 4 T E N T A T I V E A S S E S S M E N T R O L L
 T A X A B L E SECTION OF THE ROLL - 1

PAGE 242
 VALUATION DATE-JUL 01, 2013
 TAXABLE STATUS DATE-MAR 01, 2014

TAX MAP NUMBER SEQUENCE
 UNIFORM PERCENT OF VALUE IS 082.00
 UNIFORM PERCENT OF VALUE IS 082.00

TAX MAP PARCEL NUMBER	PROPERTY LOCATION & CLASS	ASSESSMENT	EXEMPTION CODE-----	COUNTY-----	TOWN-----	SCHOOL
CURRENT OWNERS NAME	SCHOOL DISTRICT	LAND	TAX DESCRIPTION	TAXABLE VALUE		
CURRENT OWNERS ADDRESS	PARCEL SIZE/GRID COORD	TOTAL	SPECIAL DISTRICTS	ACCOUNT NO.		
***** 23.067-2-12 *****						
8819 SH 56	210 1 Family Res		Basic Star 41854	0	0	1- 94-11
23.067-2-12	Norwood-Norfolk 406201	5,000	COUNTY TAXABLE VALUE		77,000	24,600
Sawyer Thomas J	FRNT 80.00 DPTH 150.00	77,000	TOWN TAXABLE VALUE		77,000	
Sawyer Michele D	EAST-0332643 NRTH-1765065		SCHOOL TAXABLE VALUE		52,400	
PO Box 52	DEED BOOK 1012 PG-00199		FD028 Norfolk Fire Dist		77,000 TO M	
Raymondville, NY 13678	FULL MARKET VALUE	93,902	LT023 Raymondville Light		77,000 TO M	
			WD004 Raymondville Water		77,000 TO M	
***** 23.067-2-13 *****						
8823 SH 56	210 1 Family Res		Basic Star 41854	0	0	1-124- 3
23.067-2-13	Norwood-Norfolk 406201	5,900	COUNTY TAXABLE VALUE		77,000	24,600
Labrake Steven H	80x380x84' wfx405	77,000	TOWN TAXABLE VALUE		77,000	
Labrake Kelly J	FRNT 80.00 DPTH		SCHOOL TAXABLE VALUE		52,400	
PO Box 102	ACRES 0.75 BANK8888150		FD028 Norfolk Fire Dist		77,000 TO M	
Raymondville, NY 13678	EAST-0332615 NRTH-1765134		LT023 Raymondville Light		77,000 TO M	
	DEED BOOK 1097 PG-738		WD004 Raymondville Water		77,000 TO M	
	FULL MARKET VALUE	93,902				
***** 23.067-2-14 *****						
8825 SH 56	210 1 Family Res		Basic Star 41854	0	0	1- 62- 3
23.067-2-14	Norwood-Norfolk 406201	5,800	COUNTY TAXABLE VALUE		85,000	24,600
McGinnis James E	FRNT 80.00 DPTH 412.00	85,000	TOWN TAXABLE VALUE		85,000	
McGinnis Shawn J	ACRES 0.77		SCHOOL TAXABLE VALUE		60,400	
8825 State Highway 56	EAST-0332610 NRTH-1765216		FD028 Norfolk Fire Dist		85,000 TO M	
Massena, NY 13662	DEED BOOK 2012 PG-13302		LT023 Raymondville Light		85,000 TO M	
	FULL MARKET VALUE	103,659	WD004 Raymondville Water		85,000 TO M	
***** 23.067-2-15 *****						
8829 SH 56	210 1 Family Res		Vet - Wart 41122	0	9,840	1- 10-14
23.067-2-15	Norwood-Norfolk 406201	5,800	Vet - Wart 41123	0	0	0
Bates David	FRNT 80.00 DPTH 430.00	110,000	Enhanced S 41834	0	0	7,380
8829 State Highway 56	ACRES 0.80		COUNTY TAXABLE VALUE		100,160	0
Massena, NY 13662	EAST-0332601 NRTH-1765298		TOWN TAXABLE VALUE		102,620	52,640
	DEED BOOK 880 PG-00882		SCHOOL TAXABLE VALUE		57,360	
	FULL MARKET VALUE	134,146	FD028 Norfolk Fire Dist		110,000 TO M	
			LT023 Raymondville Light		110,000 TO M	
			WD004 Raymondville Water		110,000 TO M	

STATE OF NEW YORK
 COUNTY - St Lawrence
 TOWN - Norfolk
 SWIS - 406289

2 0 1 4 T E N T A T I V E A S S E S S M E N T R O L L
 T A X A B L E SECTION OF THE ROLL - 1

PAGE 243
 VALUATION DATE-JUL 01, 2013
 TAXABLE STATUS DATE-MAR 01, 2014

TAX MAP NUMBER SEQUENCE
 UNIFORM PERCENT OF VALUE IS 082.00
 UNIFORM PERCENT OF VALUE IS 082.00

TAX MAP PARCEL NUMBER	PROPERTY LOCATION & CLASS	ASSESSMENT	EXEMPTION CODE	COUNTY	TOWN	SCHOOL
CURRENT OWNERS NAME	SCHOOL DISTRICT	LAND	TAX DESCRIPTION	TAXABLE VALUE		
CURRENT OWNERS ADDRESS	PARCEL SIZE/GRID COORD	TOTAL	SPECIAL DISTRICTS	ACCOUNT NO.		
***** 23.067-2-16.1 *****						
8833 SH 56	210 1 Family Res		Vet - Wart 41122	0	9,840	1- 7- 3
23.067-2-16.1	Norwood-Norfolk 406201	7,400	Vet - Wart 41123	0	0	0
Laroe Dennis P	See 2001/3589	92,100	Enhanced S 41834	0	0	7,380 0
Laroe Vera H	ACRES 1.40		COUNTY TAXABLE VALUE		82,260	52,640
8833 State Highway 56	EAST-0332594 NRTH-1765387		TOWN TAXABLE VALUE		84,720	
Massena, NY 13662	DEED BOOK 2005 PG-14085		SCHOOL TAXABLE VALUE		39,460	
	FULL MARKET VALUE	112,317	FD028 Norfolk Fire Dist		92,100	TO M
			LT023 Raymondville Light		92,100	TO M
			WD004 Raymondville Water		92,100	TO M
***** 23.067-2-17 *****						
8835 SH 56	210 1 Family Res		Basic Star 41854	0	0	1- 72- 5
23.067-2-17	Norwood-Norfolk 406201	5,000	COUNTY TAXABLE VALUE		84,000	0 24,600
Grant Deborah	FRNT 80.00 DPTH 150.00	84,000	TOWN TAXABLE VALUE		84,000	
8835 State Highway 56	EAST-0332632 NRTH-1765461		SCHOOL TAXABLE VALUE		59,400	
Massena, NY 13662	DEED BOOK 2002 PG-9397		FD028 Norfolk Fire Dist		84,000	TO M
	FULL MARKET VALUE	102,439	LT023 Raymondville Light		84,000	TO M
			WD004 Raymondville Water		84,000	TO M
***** 23.067-2-18.11 *****						
8837 SH 56	210 1 Family Res		Basic Star 41854	0	0	0 24,600
23.067-2-18.11	Norwood-Norfolk 406201	5,600	COUNTY TAXABLE VALUE		115,500	
Bock Frederic J III	FRNT 80.00 DPTH 446.00	115,500	TOWN TAXABLE VALUE		115,500	
Bock Jacqueline	EAST-0332632 NRTH-1765534		SCHOOL TAXABLE VALUE		90,900	
8837 State Highway 56	DEED BOOK 2007 PG-2841		FD028 Norfolk Fire Dist		115,500	TO M
Massena, NY 13662	FULL MARKET VALUE	140,854	LT023 Raymondville Light		115,500	TO M
			WD004 Raymondville Water		115,500	TO M
***** 23.067-2-19.1 *****						
8843 SH 56	210 1 Family Res		Vet - Wart 41122	0	9,840	1- 47- 3
23.067-2-19.1	Norwood-Norfolk 406201	6,100	Vet - Wart 41123	0	0	0
Graham Robert	100'x438'x114'WFx473'	108,200	Basic Star 41854	0	0	7,380 0
Graham Betty	FRNT 100.00 DPTH 455.00		COUNTY TAXABLE VALUE		98,360	24,600
8843 State Highway 56	ACRES 1.00		TOWN TAXABLE VALUE		100,820	
Massena, NY 13662	EAST-0332468 NRTH-1765609		SCHOOL TAXABLE VALUE		83,600	
	DEED BOOK 860 PG-00045		FD028 Norfolk Fire Dist		108,200	TO M
	FULL MARKET VALUE	131,951	LT023 Raymondville Light		108,200	TO M
			WD004 Raymondville Water		108,200	TO M

STATE OF NEW YORK
COUNTY - St Lawrence
TOWN - Norfolk
SWIS - 406289

2 0 1 4 T E N T A T I V E A S S E S S M E N T R O L L
T A X A B L E SECTION OF THE ROLL - 1

PAGE 244
VALUATION DATE-JUL 01, 2013
TAXABLE STATUS DATE-MAR 01, 2014

TAX MAP NUMBER SEQUENCE
UNIFORM PERCENT OF VALUE IS 082.00
UNIFORM PERCENT OF VALUE IS 082.00

TAX MAP PARCEL NUMBER	PROPERTY LOCATION & CLASS	ASSESSMENT	EXEMPTION CODE	COUNTY	TOWN	SCHOOL
CURRENT OWNERS NAME	SCHOOL DISTRICT	LAND	TAX DESCRIPTION	TAXABLE VALUE		
CURRENT OWNERS ADDRESS	PARCEL SIZE/GRID COORD	TOTAL	SPECIAL DISTRICTS	ACCOUNT NO.		
***** 23.067-2-20.1 *****						
8845 SH 56						1- 72-15
23.067-2-20.1	210 1 Family Res		CW_15_VET/ 41161	0	9,840	9,840 0
MacIntire William	Norwood-Norfolk 406201	6,100	Enhanced S 41834	0	0	0 52,640
MacIntire Keitha	Also 1999/22892	107,900	COUNTY TAXABLE VALUE		98,060	
PO Box 218	FRNT 100.00 DPTH 220.00		TOWN TAXABLE VALUE		98,060	
Raymondville, NY 13678	EAST-0332633 NRTH-1765738		SCHOOL TAXABLE VALUE		55,260	
	DEED BOOK 823 PG-00537		FD028 Norfolk Fire Dist		107,900	TO M
	FULL MARKET VALUE	131,585	LT023 Raymondville Light		107,900	TO M
			WD004 Raymondville Water		107,900	TO M
***** 23.067-2-21 *****						
8849 SH 56						1- 65-11
23.067-2-21	210 1 Family Res		Basic Star 41854	0	0	0 24,600
Ham Karen L	Norwood-Norfolk 406201	5,800	COUNTY TAXABLE VALUE		85,900	
PO Box 83	FRNT 120.00 DPTH 150.00	85,900	TOWN TAXABLE VALUE		85,900	
Raymondville, NY 13678	EAST-0332630 NRTH-1765842		SCHOOL TAXABLE VALUE		61,300	
	DEED BOOK 1026 PG-00530		FD028 Norfolk Fire Dist		85,900	TO M
	FULL MARKET VALUE	104,756	LT023 Raymondville Light		85,900	TO M
			WD004 Raymondville Water		85,900	TO M
***** 23.067-2-24 *****						
8776 SH 56						1- 96-12
23.067-2-24	220 2 Family Res		Basic Star 41854	0	0	0 24,600
Sharlow Richard J	Norwood-Norfolk 406201	6,200	Dis & Lim 41932	0	9,750	0 0
PO Box 203	Also 906/747	65,000	COUNTY TAXABLE VALUE		55,250	
Raymondville, NY 13678	FRNT 110.00 DPTH		TOWN TAXABLE VALUE		65,000	
	ACRES 0.50		SCHOOL TAXABLE VALUE		40,400	
	EAST-0332923 NRTH-1764024		FD028 Norfolk Fire Dist		65,000	TO M
	DEED BOOK 2007 PG-15506		LT023 Raymondville Light		65,000	TO M
	FULL MARKET VALUE	79,268	WD004 Raymondville Water		65,000	TO M
***** 23.067-2-26 *****						
Grantville Rd						
23.067-2-26	314 Rural vac<10		COUNTY TAXABLE VALUE		4,200	
Sylvester Margaret A	Norwood-Norfolk 406201	4,200	TOWN TAXABLE VALUE		4,200	
Attn: Joseph Sylvester	160x130x115x130 130'Wf	4,200	SCHOOL TAXABLE VALUE		4,200	
33 Orchard St	FRNT 160.00 DPTH		FD028 Norfolk Fire Dist		4,200	TO M
Ansonia, CT 06401-2435	ACRES 0.41		LT023 Raymondville Light		4,200	TO M
	EAST-0332485 NRTH-1764298					
	DEED BOOK 821 PG-00223					
	FULL MARKET VALUE	5,122				
***** 23.067-2-28 *****						
Off SH 56						
23.067-2-28	314 Rural vac<10 - WTRFNT		COUNTY TAXABLE VALUE		2,200	
Danko Development Corp	Norwood-Norfolk 406201	2,200	TOWN TAXABLE VALUE		2,200	
Attn: Opal Danko	Landlocked	2,200	SCHOOL TAXABLE VALUE		2,200	
1 Riverside Pkwy	80x222x85'wfx235		FD028 Norfolk Fire Dist		2,200	TO M
Massena, NY 13662	ACRES 0.40		LT023 Raymondville Light		2,200	TO M
	EAST-0332506 NRTH-1765055		WD004 Raymondville Water		2,200	TO M
	DEED BOOK 543 PG-53					
	FULL MARKET VALUE	2,683				

STATE OF NEW YORK
COUNTY - St Lawrence
TOWN - Norfolk
SWIS - 406289

2 0 1 4 T E N T A T I V E A S S E S S M E N T R O L L
T A X A B L E SECTION OF THE ROLL - 1

PAGE 245
VALUATION DATE-JUL 01, 2013
TAXABLE STATUS DATE-MAR 01, 2014

TAX MAP NUMBER SEQUENCE
UNIFORM PERCENT OF VALUE IS 082.00
UNIFORM PERCENT OF VALUE IS 082.00

TAX MAP PARCEL NUMBER	PROPERTY LOCATION & CLASS	ASSESSMENT	EXEMPTION CODE	COUNTY	TOWN	SCHOOL
CURRENT OWNERS NAME	SCHOOL DISTRICT	LAND	TAX DESCRIPTION	TAXABLE VALUE		
CURRENT OWNERS ADDRESS	PARCEL SIZE/GRID COORD	TOTAL	SPECIAL DISTRICTS	ACCOUNT NO.		
***** 23.067-2-29 *****						
23.067-2-29	Riverside Dr 314 Rural vac<10		COUNTY TAXABLE VALUE	4,700		
Danko Opal S	Norwood-Norfolk 406201	4,700	TOWN TAXABLE VALUE	4,700		
1 Riverside Pkwy	FRNT 125.00 DPTH	4,700	SCHOOL TAXABLE VALUE	4,700		
Massena, NY 13662	ACRES 2.10		FD028 Norfolk Fire Dist	4,700	TO M	
	EAST-0332253 NRTH-1765829		LT023 Raymondville Light	4,700	TO M	
	DEED BOOK 1999 PG-12308		WD004 Raymondville Water	4,700	TO M	
	FULL MARKET VALUE	5,732				
***** 23.067-2-32 *****						
23.067-2-32	7 Fairlawn Ave		Enhanced S 41834	0	0	1- 29- 5.2 52,640
Murray Leila (LU)	Norwood-Norfolk 406201	4,200	COUNTY TAXABLE VALUE	90,300		
C/O Kathy Ann Murray	Ranch	90,300	TOWN TAXABLE VALUE	90,300		
1540 NW 3RD Street	198x143x175		SCHOOL TAXABLE VALUE	37,660		
Gresham, OR 97030-5302	FRNT 198.00 DPTH		FD028 Norfolk Fire Dist	90,300	TO M	
	ACRES 0.32		LT023 Raymondville Light	90,300	TO M	
	EAST-0333057 NRTH-1765797		WD004 Raymondville Water	90,300	TO M	
	DEED BOOK 1067 PG-816					
	FULL MARKET VALUE	110,122				
***** 23.067-2-33 *****						
23.067-2-33	4 Fairlawn Ave		Basic Star 41854	0	0	0 24,600
Murray Michael A	Norwood-Norfolk 406201	5,200	COUNTY TAXABLE VALUE	120,300		
Murray Tammy	FRNT 89.00 DPTH	120,300	TOWN TAXABLE VALUE	120,300		
PO Box 12	ACRES 0.29		SCHOOL TAXABLE VALUE	95,700		
Raymondville, NY 13678	EAST-0333043 NRTH-1765603		FD028 Norfolk Fire Dist	120,300	TO M	
	DEED BOOK 1055 PG-902		LT023 Raymondville Light	120,300	TO M	
	FULL MARKET VALUE	146,707	WD004 Raymondville Water	120,300	TO M	
***** 23.067-2-34 *****						
23.067-2-34	6 Fairlawn Ave		Basic Star 41854	0	0	0 24,600
Labarge Stephen	Norwood-Norfolk 406201	6,100	COUNTY TAXABLE VALUE	127,300		
Labarge Wendy	Raised Ranch W/ing Pool	127,300	TOWN TAXABLE VALUE	127,300		
6 Fairlawn Ave	47xvar		SCHOOL TAXABLE VALUE	102,700		
Massena, NY 13662	FRNT 47.00 DPTH 162.00		FD028 Norfolk Fire Dist	127,300	TO M	
	ACRES 0.61		LT023 Raymondville Light	127,300	TO M	
	EAST-0333177 NRTH-1765610		WD004 Raymondville Water	127,300	TO M	
	DEED BOOK 930 PG-00206					
	FULL MARKET VALUE	155,244				

STATE OF NEW YORK
COUNTY - St Lawrence
TOWN - Norfolk
SWIS - 406289

2 0 1 4 T E N T A T I V E A S S E S S M E N T R O L L
T A X A B L E SECTION OF THE ROLL - 1

PAGE 246
VALUATION DATE-JUL 01, 2013
TAXABLE STATUS DATE-MAR 01, 2014

TAX MAP NUMBER SEQUENCE
UNIFORM PERCENT OF VALUE IS 082.00
UNIFORM PERCENT OF VALUE IS 082.00

TAX MAP PARCEL NUMBER	PROPERTY LOCATION & CLASS	ASSESSMENT	EXEMPTION CODE	COUNTY	TOWN	SCHOOL
CURRENT OWNERS NAME	SCHOOL DISTRICT	LAND	TAX DESCRIPTION	TAXABLE VALUE		
CURRENT OWNERS ADDRESS	PARCEL SIZE/GRID COORD	TOTAL	SPECIAL DISTRICTS			ACCOUNT NO.

23.067-2-35	12 Fairlawn Ave			23.067-2-35		*****
Ploof Lois Frances	210 1 Family Res		Enhanced S 41834	0	0	1- 29- 5.5
12 Fairlawn Ave	Norwood-Norfolk 406201	5,700	COUNTY TAXABLE VALUE	104,200		52,640
Massena, NY 13662	Lot 4 Blk B	104,200	TOWN TAXABLE VALUE	104,200		
	200x137x125x162 .39 Ar		SCHOOL TAXABLE VALUE	51,560		
	FRNT 100.00 DPTH 170.00		FD028 Norfolk Fire Dist	104,200 TO M		
	ACRES 0.40		LT023 Raymondville Light	104,200 TO M		
	EAST-0333204 NRTH-1765737		WD004 Raymondville Water	104,200 TO M		
	DEED BOOK 937 PG-00359					
	FULL MARKET VALUE	127,073				

23.067-2-36	16 Fairlawn Ave			23.067-2-36		*****
Coburn Leslie L	210 1 Family Res		Basic Star 41854	0	0	1- 99- 4
Coburn Kelly J	Norwood-Norfolk 406201	6,000	COUNTY TAXABLE VALUE	98,700		24,600
16 Fairlawn Ave	180x120x141x137	98,700	TOWN TAXABLE VALUE	98,700		
Massena, NY 13662	FRNT 180.00 DPTH		SCHOOL TAXABLE VALUE	74,100		
	ACRES 0.47		FD028 Norfolk Fire Dist	98,700 TO M		
	EAST-0333277 NRTH-1765857		LT023 Raymondville Light	98,700 TO M		
	DEED BOOK 2003 PG-12474		WD004 Raymondville Water	98,700 TO M		
	FULL MARKET VALUE	120,366				

23.067-2-37	5 Evergreen Ave			23.067-2-37		*****
Hamilton Douglas E Jr (LC)	210 1 Family Res		Basic Star 41854	0	0	24,600
5 Evergreen Ave	Norwood-Norfolk 406201	4,800	COUNTY TAXABLE VALUE	40,000		
Massena, NY 13662	Sub 6 Blk B	40,000	TOWN TAXABLE VALUE	40,000		
	220X146X26X141		SCHOOL TAXABLE VALUE	15,400		
	FRNT 220.00 DPTH		FD028 Norfolk Fire Dist	40,000 TO M		
	ACRES 0.37		LT023 Raymondville Light	40,000 TO M		
	EAST-0333391 NRTH-1765763		WD004 Raymondville Water	40,000 TO M		
	DEED BOOK 2004 PG-20094					
	FULL MARKET VALUE	48,780				

23.067-2-38	3 Evergreen Ave			23.067-2-38		*****
Helmase Linda A	210 1 Family Res		Basic Star 41854	0	0	1- 29- 5.4
PO Box 171	Norwood-Norfolk 406201	5,500	COUNTY TAXABLE VALUE	84,500		24,600
Raymondville, NY 13678	Lot 7 Blk B	84,500	TOWN TAXABLE VALUE	84,500		
	Ranch		SCHOOL TAXABLE VALUE	59,900		
	FRNT 100.00 DPTH 150.00		FD028 Norfolk Fire Dist	84,500 TO M		
	ACRES 0.33		LT023 Raymondville Light	84,500 TO M		
	EAST-0333357 NRTH-1765670		WD004 Raymondville Water	84,500 TO M		
	DEED BOOK 920 PG-00803					
	FULL MARKET VALUE	103,049				

STATE OF NEW YORK
 COUNTY - St Lawrence
 TOWN - Norfolk
 SWIS - 406289

2 0 1 4 T E N T A T I V E A S S E S S M E N T R O L L

T A X A B L E SECTION OF THE ROLL - 1

VALUATION DATE-JUL 01, 2013

TAXABLE STATUS DATE-MAR 01, 2014

TAX MAP NUMBER SEQUENCE
 UNIFORM PERCENT OF VALUE IS 082.00
 UNIFORM PERCENT OF VALUE IS 082.00

TAX MAP PARCEL NUMBER	PROPERTY LOCATION & CLASS	ASSESSMENT	EXEMPTION CODE	COUNTY	TOWN	SCHOOL
CURRENT OWNERS NAME	SCHOOL DISTRICT	LAND	TAX DESCRIPTION	TAXABLE VALUE		
CURRENT OWNERS ADDRESS	PARCEL SIZE/GRID COORD	TOTAL	SPECIAL DISTRICTS	ACCOUNT NO.		
***** 23.067-2-39 *****						
1 Evergreen Ave					1- 29-	6.2
23.067-2-39	210 1 Family Res		Basic Star 41854	0	0	24,600
Burlingame Randy A	Norwood-Norfolk 406201	5,300	COUNTY TAXABLE VALUE		105,000	
George-Burlingame Lisa	90x161x115x150	105,000	TOWN TAXABLE VALUE		105,000	
1 Evergreen Ave	FRNT 90.00 DPTH 156.00		SCHOOL TAXABLE VALUE		80,400	
Massena, NY 13662	ACRES 0.32		FD028 Norfolk Fire Dist		105,000 TO M	
	EAST-0333311 NRTH-1765550		LT023 Raymondville Light		105,000 TO M	
	DEED BOOK 2004 PG-11994		WD004 Raymondville Water		105,000 TO M	
	FULL MARKET VALUE	128,049				
***** 23.067-2-42 *****						
4 Woodland Dr					1- 28-	10
23.067-2-42	210 1 Family Res		Basic Star 41854	0	0	24,600
Cobb Steven	Norwood-Norfolk 406201	5,700	COUNTY TAXABLE VALUE		70,000	
Cobb Susan	90x164x167x230	70,000	TOWN TAXABLE VALUE		70,000	
4 Woodland Dr	FRNT 90.00 DPTH 197.00		SCHOOL TAXABLE VALUE		45,400	
Massena, NY 13662	ACRES 0.41		FD028 Norfolk Fire Dist		70,000 TO M	
	EAST-0333377 NRTH-1765010		LT023 Raymondville Light		70,000 TO M	
	DEED BOOK 2003 PG-20450		WD004 Raymondville Water		70,000 TO M	
	FULL MARKET VALUE	85,366				
***** 23.067-2-43 *****						
Off Woodland Dr						
23.067-2-43	311 Res vac land		COUNTY TAXABLE VALUE		3,900	
Cobb Steven	Norwood-Norfolk 406201	3,900	TOWN TAXABLE VALUE		3,900	
Cobb Susan	90x229x75x254	3,900	SCHOOL TAXABLE VALUE		3,900	
4 Woodland Dr	FRNT 90.00 DPTH 242.00		FD028 Norfolk Fire Dist		3,900 TO M	
Massena, NY 13662	EAST-0333380 NRTH-1764859		LT023 Raymondville Light		3,900 TO M	
	DEED BOOK 2003 PG-20450		WD004 Raymondville Water		3,900 TO M	
	FULL MARKET VALUE	4,756				
***** 23.067-2-44 *****						
25 Grantville Rd					1- 62-	8
23.067-2-44	210 1 Family Res		Vet - Comb 41132	0	16,400	0
Ladue Albert	Norwood-Norfolk 406201	6,700	Vet - Comb 41133	0	0	12,300
Ladue Carolyn	1 Ar	70,700	Enhanced S 41834	0	0	0
PO Box 108	ACRES 1.20		COUNTY TAXABLE VALUE		54,300	
Raymondville, NY 13678	EAST-0333403 NRTH-1764688		TOWN TAXABLE VALUE		58,400	
	DEED BOOK 872 PG-00372		SCHOOL TAXABLE VALUE		18,060	
	FULL MARKET VALUE	86,220	FD028 Norfolk Fire Dist		70,700 TO M	
			LT023 Raymondville Light		70,700 TO M	
			WD004 Raymondville Water		70,700 TO M	

STATE OF NEW YORK
COUNTY - St Lawrence
TOWN - Norfolk
SWIS - 406289

2 0 1 4 T E N T A T I V E A S S E S S M E N T R O L L
T A X A B L E SECTION OF THE ROLL - 1

PAGE 248
VALUATION DATE-JUL 01, 2013
TAXABLE STATUS DATE-MAR 01, 2014

TAX MAP NUMBER SEQUENCE
UNIFORM PERCENT OF VALUE IS 082.00
UNIFORM PERCENT OF VALUE IS 082.00

TAX MAP PARCEL NUMBER	PROPERTY LOCATION & CLASS	ASSESSMENT	EXEMPTION CODE	COUNTY	TOWN	SCHOOL
CURRENT OWNERS NAME	SCHOOL DISTRICT	LAND	TAX DESCRIPTION	TAXABLE VALUE		
CURRENT OWNERS ADDRESS	PARCEL SIZE/GRID COORD	TOTAL	SPECIAL DISTRICTS	ACCOUNT NO.		

23.067-2-45	17 Grantville Rd			23.067-2-45		1- 63- 8
Ladue Albert	210 1 Family Res		COUNTY TAXABLE VALUE	32,300		
Ladue Carolyn	Norwood-Norfolk 406201	6,700	TOWN TAXABLE VALUE	32,300		
PO Box 108	1.75 Ar	32,300	SCHOOL TAXABLE VALUE	32,300		
Raymondville, NY 13678	ACRES 1.20		FD028 Norfolk Fire Dist	32,300	TO M	
	EAST-0333231 NRTH-1764665		LT023 Raymondville Light	32,300	TO M	
	DEED BOOK 1048 PG-00873		WD004 Raymondville Water	32,300	TO M	
	FULL MARKET VALUE	39,390				

23.067-2-46	Grantville Rd			23.067-2-46		1- 93-14.3
Denny Michael J	314 Rural vac<10		COUNTY TAXABLE VALUE	1,000		
498 Country Club Ln	Norwood-Norfolk 406201	1,000	TOWN TAXABLE VALUE	1,000		
Winchester, TN 37398	264x135x240x135	1,000	SCHOOL TAXABLE VALUE	1,000		
	FRNT 264.00 DPTH 135.00		FD028 Norfolk Fire Dist	1,000	TO M	
	EAST-0333017 NRTH-1764511		LT023 Raymondville Light	1,000	TO M	
	DEED BOOK 2004 PG-21159		WD004 Raymondville Water	1,000	TO M	
	FULL MARKET VALUE	1,220				

23.067-2-47	8775 SH 56			23.067-2-47		1- 15-10
Bombard Mary Diane	210 1 Family Res		Enhanced S 41834	0	0	49,400
PO Box 174	Norwood-Norfolk 406201	5,600	COUNTY TAXABLE VALUE	49,400		
Raymondville, NY 13678	75x335x90x310	49,400	TOWN TAXABLE VALUE	49,400		
	FRNT 75.00 DPTH 323.00		SCHOOL TAXABLE VALUE	0		
	EAST-0332615 NRTH-1763977		FD028 Norfolk Fire Dist	49,400	TO M	
	DEED BOOK BY PG-WILL		LT023 Raymondville Light	49,400	TO M	
	FULL MARKET VALUE	60,244	WD004 Raymondville Water	49,400	TO M	

STATE OF NEW YORK
 COUNTY - St Lawrence
 TOWN - Norfolk
 SWIS - 406289

2 0 1 4 T E N T A T I V E A S S E S S M E N T R O L L
 T A X A B L E SECTION OF THE ROLL - 1
 M A P S E C T I O N - 023
 S U B - S E C T I O N - 067
 UNIFORM PERCENT OF VALUE IS 082.00

PAGE 249
 VALUATION DATE-JUL 01, 2013
 TAXABLE STATUS DATE-MAR 01, 2014
 RPS150/V04/L015
 CURRENT DATE 5/01/2014

*** S P E C I A L D I S T R I C T S U M M A R Y ***

CODE	DISTRICT NAME	TOTAL PARCELS	EXTENSION TYPE	EXTENSION VALUE	AD VALOREM VALUE	EXEMPT AMOUNT	TAXABLE VALUE
FD028	Norfolk Fire D	66	TOTAL M		3874,150		3874,150
LT023	Raymondville L	66	TOTAL M		3874,150		3874,150
WD004	Raymondville W	65	TOTAL M		3869,950		3869,950

*** S C H O O L D I S T R I C T S U M M A R Y ***

CODE	DISTRICT NAME	TOTAL PARCELS	ASSESSED LAND	ASSESSED TOTAL	EXEMPT AMOUNT	TOTAL TAXABLE	STAR AMOUNT	STAR TAXABLE
406201	Norwood-Norfolk	66	388,100	3874,150	43,250	3830,900	1290,170	2540,730
	S U B - T O T A L	66	388,100	3874,150	43,250	3830,900	1290,170	2540,730
	T O T A L	66	388,100	3874,150	43,250	3830,900	1290,170	2540,730

*** S Y S T E M C O D E S S U M M A R Y ***

NO SYSTEM EXEMPTIONS AT THIS LEVEL

*** E X E M P T I O N S U M M A R Y ***

CODE	DESCRIPTION	TOTAL PARCELS	COUNTY	TOWN	SCHOOL
41122	Vet - Wart	4	32,955		
41123	Vet - Wart	4		25,575	
41132	Vet - Comb	2	30,450		
41133	Vet - Comb	2		24,600	
41161	CW_15_VET/	1	9,840	9,840	
41800	Aged - All	1	43,250	43,250	43,250
41834	Enhanced S	11			536,670
41854	Basic Star	31			753,500
41932	Dis & Lim	1	9,750		
	T O T A L	57	126,245	103,265	1333,420

STATE OF NEW YORK
COUNTY - St Lawrence
TOWN - Norfolk
SWIS - 406289

2 0 1 4 T E N T A T I V E A S S E S S M E N T R O L L
T A X A B L E SECTION OF THE ROLL - 1
M A P S E C T I O N - 023
S U B - S E C T I O N - 067
UNIFORM PERCENT OF VALUE IS 082.00

PAGE 250
VALUATION DATE-JUL 01, 2013
TAXABLE STATUS DATE-MAR 01, 2014
RPS150/V04/L015
CURRENT DATE 5/01/2014

*** G R A N D T O T A L S ***

ROLL SEC	DESCRIPTION	TOTAL PARCELS	ASSESSED LAND	ASSESSED TOTAL	TAXABLE COUNTY	TAXABLE TOWN	TAXABLE SCHOOL	STAR TAXABLE
1	TAXABLE	66	388,100	3874,150	3747,905	3770,885	3830,900	2540,730

STATE OF NEW YORK
COUNTY - St Lawrence
TOWN - Norfolk
SWIS - 406289

2 0 1 4 T E N T A T I V E A S S E S S M E N T R O L L
T A X A B L E SECTION OF THE ROLL - 1

PAGE 251
VALUATION DATE-JUL 01, 2013
TAXABLE STATUS DATE-MAR 01, 2014

TAX MAP NUMBER SEQUENCE
UNIFORM PERCENT OF VALUE IS 082.00
UNIFORM PERCENT OF VALUE IS 082.00

TAX MAP PARCEL NUMBER	PROPERTY LOCATION & CLASS	ASSESSMENT	EXEMPTION CODE	COUNTY	TOWN	SCHOOL
CURRENT OWNERS NAME	SCHOOL DISTRICT	LAND	TAX DESCRIPTION	TAXABLE VALUE		
CURRENT OWNERS ADDRESS	PARCEL SIZE/GRID COORD	TOTAL	SPECIAL DISTRICTS	ACCOUNT NO.		
***** 23.068-1-6.1 *****						
23.068-1-6.1	Evergreen Ave 311 Res vac land		COUNTY TAXABLE VALUE	3,700		1- 28-11.1
Chen Tammy	Norwood-Norfolk 406201	3,700	TOWN TAXABLE VALUE	3,700		
Chen Yi-Ming	Sub Div 15 Blk C	3,700	SCHOOL TAXABLE VALUE	3,700		
PO Box 144	100x192x155x156		FD028 Norfolk Fire Dist	3,700	TO M	
Raymondville, NY 13678	FRNT 100.00 DPTH 174.00		LT023 Raymondville Light	3,700	TO M	
	ACRES 0.40		WD004 Raymondville Water	3,700	TO M	
	EAST-0333578 NRTH-1765690					
	DEED BOOK 2010 PG-8627					
	FULL MARKET VALUE	4,512				
***** 23.068-1-6.2 *****						
23.068-1-6.2	6 Evergreen Ave 210 1 Family Res		Enhanced S 41834	0	0	1- 28-11.2
Popiel Peter J	Norwood-Norfolk 406201	5,400	COUNTY TAXABLE VALUE	100,000		52,640
Popiel Linda K	95x150x100x153 .38 Ar	100,000	TOWN TAXABLE VALUE	100,000		
6 Evergreen Ave	FRNT 95.00 DPTH 152.00		SCHOOL TAXABLE VALUE	47,360		
Massena, NY 13662	EAST-0333538 NRTH-1765563		FD028 Norfolk Fire Dist	100,000	TO M	
	DEED BOOK 2006 PG-17215		LT023 Raymondville Light	100,000	TO M	
	FULL MARKET VALUE	121,951	WD004 Raymondville Water	100,000	TO M	
***** 23.068-1-6.3 *****						
23.068-1-6.3	7 Woodland Dr 210 1 Family Res		Basic Star 41854	0	0	1- 28-11.3
LaValley Allan J	Norwood-Norfolk 406201	7,700	COUNTY TAXABLE VALUE	103,400		24,600
377 Reed Rd	210x153x100x200	103,400	TOWN TAXABLE VALUE	103,400		
Winthrop, NY 13697	FRNT 210.00 DPTH 177.00		SCHOOL TAXABLE VALUE	78,800		
	ACRES 0.85		FD028 Norfolk Fire Dist	103,400	TO M	
	EAST-0333758 NRTH-1765823		LT023 Raymondville Light	103,400	TO M	
	DEED BOOK 2009 PG-16573		WD004 Raymondville Water	103,400	TO M	
	FULL MARKET VALUE	126,098				
***** 23.068-1-7 *****						
23.068-1-7	5 Woodland Dr 210 1 Family Res		Enhanced S 41834	0	0	1- 31-15
Derushia Eileen A (LU)	Norwood-Norfolk 406201	5,500	COUNTY TAXABLE VALUE	60,000		52,640
293 Hartsville Lane	FRNT 100.00 DPTH 153.00	60,000	TOWN TAXABLE VALUE	60,000		
Webster, NY 14580	ACRES 0.52		SCHOOL TAXABLE VALUE	7,360		
	EAST-0333751 NRTH-1765710		FD028 Norfolk Fire Dist	60,000	TO M	
	DEED BOOK 1999 PG-2958		LT023 Raymondville Light	60,000	TO M	
	FULL MARKET VALUE	73,171	WD004 Raymondville Water	60,000	TO M	

STATE OF NEW YORK
COUNTY - St Lawrence
TOWN - Norfolk
SWIS - 406289

2 0 1 4 T E N T A T I V E A S S E S S M E N T R O L L
T A X A B L E SECTION OF THE ROLL - 1

PAGE 252
VALUATION DATE-JUL 01, 2013
TAXABLE STATUS DATE-MAR 01, 2014

TAX MAP NUMBER SEQUENCE
UNIFORM PERCENT OF VALUE IS 082.00
UNIFORM PERCENT OF VALUE IS 082.00

TAX MAP PARCEL NUMBER	PROPERTY LOCATION & CLASS	ASSESSMENT	EXEMPTION CODE	COUNTY	TOWN	SCHOOL
CURRENT OWNERS NAME	SCHOOL DISTRICT	LAND	TAX DESCRIPTION	TAXABLE VALUE		
CURRENT OWNERS ADDRESS	PARCEL SIZE/GRID COORD	TOTAL	SPECIAL DISTRICTS	ACCOUNT NO.		
***** 23.068-1-8 *****						
3 Woodland Dr						1- 97-13
23.068-1-8	210 1 Family Res		Basic Star 41854	0	0	24,600
Akins Brandi L	Norwood-Norfolk 406201	5,500	COUNTY TAXABLE VALUE		100,000	
Akins Matthew N	FRNT 100.00 DPTH 153.00	100,000	TOWN TAXABLE VALUE		100,000	
3 Woodland Dr	BANK8888869		SCHOOL TAXABLE VALUE		75,400	
Massena, NY 13662	EAST-0333685 NRTH-1765523		FD028 Norfolk Fire Dist		100,000 TO M	
	DEED BOOK 2012 PG-3828		LT023 Raymondville Light		100,000 TO M	
	FULL MARKET VALUE	121,951	WD004 Raymondville Water		100,000 TO M	
***** 23.068-1-9 *****						
1 Woodland Dr						1- 52-12
23.068-1-9	210 1 Family Res		Basic Star 41854	0	0	24,600
Hazen Jon	Norwood-Norfolk 406201	6,000	COUNTY TAXABLE VALUE		90,000	
Hazen Cheryl	150x133x57x153	90,000	TOWN TAXABLE VALUE		90,000	
PO Box 21	FRNT 150.00 DPTH 143.00		SCHOOL TAXABLE VALUE		65,400	
Raymondville, NY 13678	EAST-0333638 NRTH-1765423		FD028 Norfolk Fire Dist		90,000 TO M	
	DEED BOOK 847 PG-00120		LT023 Raymondville Light		90,000 TO M	
	FULL MARKET VALUE	109,756	WD004 Raymondville Water		90,000 TO M	
***** 23.068-1-10 *****						
2 Evergreen Ave						1- 53- 2
23.068-1-10	210 1 Family Res		Basic Star 41854	0	0	24,600
Gonser Brandon	Norwood-Norfolk 406201	6,100	COUNTY TAXABLE VALUE		89,800	
Gonser Brittney M	Sec C Lot 12	89,800	TOWN TAXABLE VALUE		89,800	
2 Evergreen Ave	26,500 Sq Ft		SCHOOL TAXABLE VALUE		65,200	
Massena, NY 13662	350x145x133		FD028 Norfolk Fire Dist		89,800 TO M	
	FRNT 350.00 DPTH 145.00		LT023 Raymondville Light		89,800 TO M	
	ACRES 0.60 BANK8888830		WD004 Raymondville Water		89,800 TO M	
	EAST-0333524 NRTH-1765343					
	DEED BOOK 2010 PG-17974					
	FULL MARKET VALUE	109,512				
***** 23.068-1-11 *****						
4 Evergreen Ave						1- 17-13
23.068-1-11	210 1 Family Res		Basic Star 41854	0	0	24,600
Bond Richard	Norwood-Norfolk 406201	5,900	COUNTY TAXABLE VALUE		100,000	
Bond Barbara	130x153x77x145	100,000	TOWN TAXABLE VALUE		100,000	
PO Box 169	FRNT 130.00 DPTH 149.00		SCHOOL TAXABLE VALUE		75,400	
Raymondville, NY 13678	ACRES 0.44 BANK8888830		FD028 Norfolk Fire Dist		100,000 TO M	
	EAST-0333504 NRTH-1765497		LT023 Raymondville Light		100,000 TO M	
	DEED BOOK 2000 PG-25287		WD004 Raymondville Water		100,000 TO M	
	FULL MARKET VALUE	121,951				

STATE OF NEW YORK
 COUNTY - St Lawrence
 TOWN - Norfolk
 SWIS - 406289

2 0 1 4 T E N T A T I V E A S S E S S M E N T R O L L
 T A X A B L E SECTION OF THE ROLL - 1

PAGE 253
 VALUATION DATE-JUL 01, 2013
 TAXABLE STATUS DATE-MAR 01, 2014

TAX MAP NUMBER SEQUENCE
 UNIFORM PERCENT OF VALUE IS 082.00
 UNIFORM PERCENT OF VALUE IS 082.00

TAX MAP PARCEL NUMBER	PROPERTY LOCATION & CLASS	ASSESSMENT	EXEMPTION CODE	COUNTY	TOWN	SCHOOL
CURRENT OWNERS NAME	SCHOOL DISTRICT	LAND	TAX DESCRIPTION	TAXABLE VALUE		
CURRENT OWNERS ADDRESS	PARCEL SIZE/GRID COORD	TOTAL	SPECIAL DISTRICTS			ACCOUNT NO.
***** 23.068-1-14 *****						
23.068-1-14	8 Evergreen Ave 210 1 Family Res		Vet - Wart 41122	0	9,840	0
Chen Tammy	Norwood-Norfolk 406201	5,700	Vet - Wart 41123	0	0	7,380
Chen Ming	Lot 16 Blk C	127,600	Basic Star 41854	0	0	24,600
PO Box 144	.33 Ar		COUNTY TAXABLE VALUE		117,760	
Raymondville, NY 13678	FRNT 68.00 DPTH		TOWN TAXABLE VALUE		120,220	
	ACRES 0.39		SCHOOL TAXABLE VALUE		103,000	
	EAST-0333571 NRTH-1765803		FD028 Norfolk Fire Dist		127,600	TO M
	DEED BOOK 2000 PG-17354		LT023 Raymondville Light		127,600	TO M
	FULL MARKET VALUE	155,610	WD004 Raymondville Water		127,600	TO M
***** 23.068-1-17 *****						
23.068-1-17	Evergreen Ave 311 Res vac land		COUNTY TAXABLE VALUE		3,900	
Freiman Randal L	Norwood-Norfolk 406201	3,900	TOWN TAXABLE VALUE		3,900	
PO Box 64	Sub Div 17 Blk C	3,900	SCHOOL TAXABLE VALUE		3,900	
Raymondville, NY 13678	110x170x95x80x201		FD028 Norfolk Fire Dist		3,900	TO M
	FRNT 87.00 DPTH 185.00		LT023 Raymondville Light		3,900	TO M
	EAST-0033353 NRTH-0176591		WD004 Raymondville Water		3,900	TO M
	DEED BOOK 2009 PG-6202					
	FULL MARKET VALUE	4,756				
***** 23.068-1-19 *****						
23.068-1-19	Woodland Dr 311 Res vac land		COUNTY TAXABLE VALUE		3,700	
Danko Opal S	Norwood-Norfolk 406201	3,700	TOWN TAXABLE VALUE		3,700	
1 Riverside Pkwy	Revier, Danko	3,700	SCHOOL TAXABLE VALUE		3,700	
Massena, NY 13662	Sub 9 Blk C		FD028 Norfolk Fire Dist		3,700	TO M
	95x156x100x153		LT023 Raymondville Light		3,700	TO M
	FRNT 100.00 DPTH 153.00		WD004 Raymondville Water		3,700	TO M
	ACRES 0.35					
	EAST-0333731 NRTH-1765603					
	DEED BOOK 1999 PG-12308					
	FULL MARKET VALUE	4,512				
***** 23.068-1-20 *****						
23.068-1-20	Woodland Dr 311 Res vac land		COUNTY TAXABLE VALUE		3,500	
Danko Opal S	Norwood-Norfolk 406201	3,500	TOWN TAXABLE VALUE		3,500	
1 Riverside Pkwy	Danko, Paul, Road	3,500	SCHOOL TAXABLE VALUE		3,500	
Massena, NY 13662	Sub Div 24 Blk D		FD028 Norfolk Fire Dist		3,500	TO M
	75x205x130x170		LT023 Raymondville Light		3,500	TO M
	FRNT 75.00 DPTH 188.00		WD004 Raymondville Water		3,500	TO M
	EAST-0334005 NRTH-1765837					
	DEED BOOK 1999 PG-12308					
	FULL MARKET VALUE	4,268				

STATE OF NEW YORK
 COUNTY - St Lawrence
 TOWN - Norfolk
 SWIS - 406289

2 0 1 4 T E N T A T I V E A S S E S S M E N T R O L L
 T A X A B L E SECTION OF THE ROLL - 1

PAGE 254
 VALUATION DATE-JUL 01, 2013
 TAXABLE STATUS DATE-MAR 01, 2014

TAX MAP NUMBER SEQUENCE
 UNIFORM PERCENT OF VALUE IS 082.00
 UNIFORM PERCENT OF VALUE IS 082.00

TAX MAP PARCEL NUMBER	PROPERTY LOCATION & CLASS	ASSESSMENT	EXEMPTION CODE	COUNTY	TOWN	SCHOOL
CURRENT OWNERS NAME	SCHOOL DISTRICT	LAND	TAX DESCRIPTION	TAXABLE VALUE		
CURRENT OWNERS ADDRESS	PARCEL SIZE/GRID COORD	TOTAL	SPECIAL DISTRICTS			ACCOUNT NO.

23.068-1-21	Woodland Dr 311 Res vac land		COUNTY TAXABLE VALUE	3,800		
Danko Opal S	Norwood-Norfolk 406201	3,800	TOWN TAXABLE VALUE	3,800		
1 Riverside Pkwy	Danko, Paul	3,800	SCHOOL TAXABLE VALUE	3,800		
Massena, NY 13662	Sub Div 25 Blk D 100x170x115x160		FD028 Norfolk Fire Dist	3,800 TO M		
	FRNT 100.00 DPTH 165.00		LT023 Raymondville Light	3,800 TO M		
	EAST-0333972 NRTH-1765743		WD004 Raymondville Water	3,800 TO M		
	DEED BOOK 1999 PG-12308					
	FULL MARKET VALUE	4,634				

23.068-1-22	Woodland Dr 311 Res vac land		COUNTY TAXABLE VALUE	3,700		
Danko Opal S	Norwood-Norfolk 406201	3,700	TOWN TAXABLE VALUE	3,700		
1 Riverside Pkwy	Danko, Paul	3,700	SCHOOL TAXABLE VALUE	3,700		
Massena, NY 13662	Sub 26 Blk D Vacant Lot 100x160x100x155		FD028 Norfolk Fire Dist	3,700 TO M		
	FRNT 100.00 DPTH 158.00		LT023 Raymondville Light	3,700 TO M		
	EAST-0333932 NRTH-1765630		WD004 Raymondville Water	3,700 TO M		
	DEED BOOK 1999 PG-12308					
	FULL MARKET VALUE	4,512				

23.068-1-23	Woodland Dr 311 Res vac land		COUNTY TAXABLE VALUE	3,700		
Danko Opal S	Norwood-Norfolk 406201	3,700	TOWN TAXABLE VALUE	3,700		
1 Riverside Pkwy	Sub Div 27 Blk D	3,700	SCHOOL TAXABLE VALUE	3,700		
Massena, NY 13662	100x155x100x155		FD028 Norfolk Fire Dist	3,700 TO M		
	FRNT 100.00 DPTH 155.00		LT023 Raymondville Light	3,700 TO M		
	EAST-0333918 NRTH-1765537		WD004 Raymondville Water	3,700 TO M		
	DEED BOOK 1999 PG-12308					
	FULL MARKET VALUE	4,512				

23.068-1-24	Woodland Dr 311 Res vac land		COUNTY TAXABLE VALUE	3,700		
Danko Opal S	Norwood-Norfolk 406201	3,700	TOWN TAXABLE VALUE	3,700		
1 Riverside Pkwy	Babcock, Road	3,700	SCHOOL TAXABLE VALUE	3,700		
Massena, NY 13662	Sub 28 Blk D Vacant 100x155x100x150		FD028 Norfolk Fire Dist	3,700 TO M		
	FRNT 100.00 DPTH 153.00		LT023 Raymondville Light	3,700 TO M		
	EAST-0333878 NRTH-1765450		WD004 Raymondville Water	3,700 TO M		
	DEED BOOK 1999 PG-12308					
	FULL MARKET VALUE	4,512				

STATE OF NEW YORK
 COUNTY - St Lawrence
 TOWN - Norfolk
 SWIS - 406289

2 0 1 4 T E N T A T I V E A S S E S S M E N T R O L L
 T A X A B L E SECTION OF THE ROLL - 1

PAGE 255
 VALUATION DATE-JUL 01, 2013
 TAXABLE STATUS DATE-MAR 01, 2014

TAX MAP NUMBER SEQUENCE
 UNIFORM PERCENT OF VALUE IS 082.00
 UNIFORM PERCENT OF VALUE IS 082.00

TAX MAP PARCEL NUMBER	PROPERTY LOCATION & CLASS	ASSESSMENT	EXEMPTION CODE	COUNTY	TOWN	SCHOOL
CURRENT OWNERS NAME	SCHOOL DISTRICT	LAND	TAX DESCRIPTION	TAXABLE VALUE		ACCOUNT NO.
CURRENT OWNERS ADDRESS	PARCEL SIZE/GRID COORD	TOTAL	SPECIAL DISTRICTS			

23.068-2-5	94 Grantville Rd			23.068-2-5		1-100- 5
McGregor Paul J	210 1 Family Res		COUNTY TAXABLE VALUE	61,900		
McGregor Shirley M	Norwood-Norfolk 406201	9,500	TOWN TAXABLE VALUE	61,900		
PO Box 58	2 Ar	61,900	SCHOOL TAXABLE VALUE	61,900		
Raymondville, NY 13678	ACRES 1.90		FD028 Norfolk Fire Dist	61,900 TO M		
	EAST-0335180 NRTH-1765150		WD004 Raymondville Water	61,900 TO M		
	DEED BOOK 1998 PG-16100					
	FULL MARKET VALUE	75,488				

23.068-2-6	Grantville Rd			23.068-2-6		1- 23-11
McGregor Paul	314 Rural vac<10		COUNTY TAXABLE VALUE	4,300		
PO Box 58	Norwood-Norfolk 406201	4,300	TOWN TAXABLE VALUE	4,300		
Raymondville, NY 13678	FRNT 100.00 DPTH 200.00	4,300	SCHOOL TAXABLE VALUE	4,300		
	ACRES 0.46		FD028 Norfolk Fire Dist	4,300 TO M		
	EAST-0334980 NRTH-1765130		WD004 Raymondville Water	4,300 TO M		
	DEED BOOK 2000 PG-5013					
	FULL MARKET VALUE	5,244				

23.068-2-7.1	93 Grantville Rd			23.068-2-7.1		1- 6- 2
McGregor Paul J	312 Vac w/imprv		COUNTY TAXABLE VALUE	14,800		
McGregor Shirley M	Norwood-Norfolk 406201	12,800	TOWN TAXABLE VALUE	14,800		
PO Box 58	Also 1107/45	14,800	SCHOOL TAXABLE VALUE	14,800		
Raymondville, NY 13678	FRNT 202.00 DPTH		FD028 Norfolk Fire Dist	14,800 TO M		
	ACRES 5.60		WD004 Raymondville Water	14,800 TO M		
	EAST-0334553 NRTH-1765790					
	DEED BOOK 2000 PG-5013					
	FULL MARKET VALUE	18,049				

23.068-2-8	89 Grantville Rd			23.068-2-8		1- 90- 3
McGregor Paul J	210 1 Family Res		COUNTY TAXABLE VALUE	44,900		
McGregor Shirley M	Norwood-Norfolk 406201	7,500	TOWN TAXABLE VALUE	44,900		
PO Box 68	FRNT 150.00 DPTH 200.00	44,900	SCHOOL TAXABLE VALUE	44,900		
Raymondville, NY 13678	ACRES 0.69		FD028 Norfolk Fire Dist	44,900 TO M		
	EAST-0334733 NRTH-1765230		WD004 Raymondville Water	44,900 TO M		
	DEED BOOK 998 PG-00560					
	FULL MARKET VALUE	54,756				

23.068-2-10.1	69, 81 Grantville Rd			23.068-2-10.1		1- 90- 4
Sweet Herbert	270 Mfg housing		COUNTY TAXABLE VALUE	66,300		
97 N Main Street	Norwood-Norfolk 406201	14,200	TOWN TAXABLE VALUE	66,300		
Norwood, NY 13668	FRNT 391.00 DPTH	66,300	SCHOOL TAXABLE VALUE	66,300		
	ACRES 10.40		FD028 Norfolk Fire Dist	66,300 TO M		
	EAST-0334359 NRTH-1765463		LT023 Raymondville Light	66,300 TO M		
	DEED BOOK 2003 PG-18101		WD004 Raymondville Water	66,300 TO M		
	FULL MARKET VALUE	80,854				

STATE OF NEW YORK
COUNTY - St Lawrence
TOWN - Norfolk
SWIS - 406289

2 0 1 4 T E N T A T I V E A S S E S S M E N T R O L L
T A X A B L E SECTION OF THE ROLL - 1

PAGE 256
VALUATION DATE-JUL 01, 2013
TAXABLE STATUS DATE-MAR 01, 2014

TAX MAP NUMBER SEQUENCE
UNIFORM PERCENT OF VALUE IS 082.00
UNIFORM PERCENT OF VALUE IS 082.00

TAX MAP PARCEL NUMBER	PROPERTY LOCATION & CLASS	ASSESSMENT	EXEMPTION CODE	COUNTY	TOWN	SCHOOL
CURRENT OWNERS NAME	SCHOOL DISTRICT	LAND	TAX DESCRIPTION	TAXABLE VALUE		
CURRENT OWNERS ADDRESS	PARCEL SIZE/GRID COORD	TOTAL	SPECIAL DISTRICTS	ACCOUNT NO.		

23.068-2-12	65 Grantville Rd			23.068-2-12		*****
Pitts Victor	270 Mfg housing		COUNTY TAXABLE VALUE			1- 6- 6
Pitts Christina	Norwood-Norfolk 406201	8,100	TOWN TAXABLE VALUE			
PO Box 5	12 X 60 Trlr 1979	20,800	SCHOOL TAXABLE VALUE			
Raymondville, NY 13678	ACRES 1.80		FD028 Norfolk Fire Dist			
	EAST-0334159 NRTH-1765123		LT023 Raymondville Light			
	DEED BOOK 1096 PG-693		WD004 Raymondville Water			
	FULL MARKET VALUE	25,366				

23.068-2-14	60 Grantville Rd		Basic Star 41854	0	0	8,800
Ayotte Carl F	Norwood-Norfolk 406201	6,400	COUNTY TAXABLE VALUE			
60 Grantville Rd	FRNT 100.00 DPTH 300.00	8,800	TOWN TAXABLE VALUE			
Norfolk, NY 13667	ACRES 0.69		SCHOOL TAXABLE VALUE			
	EAST-0334409 NRTH-1764780		FD028 Norfolk Fire Dist			
	DEED BOOK 2004 PG-3706		LT023 Raymondville Light			
	FULL MARKET VALUE	10,732	WD004 Raymondville Water			

23.068-2-15	Grantville Rd			23.068-2-15		*****
McGregor Paul J	314 Rural vac<10		COUNTY TAXABLE VALUE			1-100- 4.3
PO Box 58	Norwood-Norfolk 406201	600	TOWN TAXABLE VALUE			
Raymondville, NY 13678	FRNT 200.00 DPTH 356.00	600	SCHOOL TAXABLE VALUE			
	ACRES 1.60		FD028 Norfolk Fire Dist			
	EAST-0335004 NRTH-1765479					
	DEED BOOK 2009 PG-11917					
	FULL MARKET VALUE	732				

23.068-2-16	72 Grantville Rd		Basic Star 41854	0	0	13,400
Phillips Naomi	Norwood-Norfolk 406201	6,200	COUNTY TAXABLE VALUE			
Sweet Herbert	FRNT 100.00 DPTH 300.00	13,400	TOWN TAXABLE VALUE			
72 Grantville Rd	EAST-0334681 NRTH-1764908		SCHOOL TAXABLE VALUE			
Norfolk, NY 13667	FULL MARKET VALUE	16,341	FD028 Norfolk Fire Dist			
			LT023 Raymondville Light			
			WD004 Raymondville Water			

23.068-2-17	58 Grantville Rd			23.068-2-17		*****
LaPage Kevin (LC)	210 1 Family Res		COUNTY TAXABLE VALUE			
LaPage Vickie (LC)	Norwood-Norfolk 406201	6,000	TOWN TAXABLE VALUE			
58 Grantville Rd	FRNT 100.00 DPTH 300.00	8,500	SCHOOL TAXABLE VALUE			
Norfolk, NY 13667	EAST-0334319 NRTH-1764738		FD028 Norfolk Fire Dist			
	FULL MARKET VALUE	10,366	LT023 Raymondville Light			
			WD004 Raymondville Water			

STATE OF NEW YORK
 COUNTY - St Lawrence
 TOWN - Norfolk
 SWIS - 406289

2 0 1 4 T E N T A T I V E A S S E S S M E N T R O L L
 T A X A B L E SECTION OF THE ROLL - 1

PAGE 257
 VALUATION DATE-JUL 01, 2013
 TAXABLE STATUS DATE-MAR 01, 2014

TAX MAP NUMBER SEQUENCE
 UNIFORM PERCENT OF VALUE IS 082.00
 UNIFORM PERCENT OF VALUE IS 082.00

TAX MAP PARCEL NUMBER	PROPERTY LOCATION & CLASS	ASSESSMENT	EXEMPTION CODE	COUNTY	TOWN	SCHOOL
CURRENT OWNERS NAME	SCHOOL DISTRICT	LAND	TAX DESCRIPTION	TAXABLE VALUE		ACCOUNT NO.
CURRENT OWNERS ADDRESS	PARCEL SIZE/GRID COORD	TOTAL	SPECIAL DISTRICTS			

23.068-2-18	64 Grantville Rd			23.068-2-18		*****
Sweet Herbert	270 Mfg housing		COUNTY TAXABLE VALUE	15,000		1- 45-11
97 N Main Street	Norwood-Norfolk 406201	6,000	TOWN TAXABLE VALUE	15,000		
Norwood, NY 13668	FRNT 100.00 DPTH 300.00	15,000	SCHOOL TAXABLE VALUE	15,000		
	EAST-0334499 NRTH-1764824		FD028 Norfolk Fire Dist	15,000 TO M		
	DEED BOOK 999 PG-00099		LT023 Raymondville Light	15,000 TO M		
	FULL MARKET VALUE	18,293	WD004 Raymondville Water	15,000 TO M		

23.068-2-19	68 Grantville Rd			23.068-2-19		*****
Sweet Herbert	270 Mfg housing		COUNTY TAXABLE VALUE	8,500		
97 N Main St	Norwood-Norfolk 406201	6,000	TOWN TAXABLE VALUE	8,500		
Norwood, NY 13668	FRNT 100.00 DPTH 300.00	8,500	SCHOOL TAXABLE VALUE	8,500		
	EAST-0334590 NRTH-1764866		FD028 Norfolk Fire Dist	8,500 TO M		
	FULL MARKET VALUE	10,366	LT023 Raymondville Light	8,500 TO M		
			WD004 Raymondville Water	8,500 TO M		

23.068-2-20	76 Grantville Rd			23.068-2-20		*****
Sweet Herbert	270 Mfg housing		COUNTY TAXABLE VALUE	8,500		
97 N Main Street	Norwood-Norfolk 406201	6,000	TOWN TAXABLE VALUE	8,500		
Norwood, NY 13668	FRNT 100.00 DPTH 300.00	8,500	SCHOOL TAXABLE VALUE	8,500		
	EAST-0334771 NRTH-1764950		FD028 Norfolk Fire Dist	8,500 TO M		
	FULL MARKET VALUE	10,366	LT023 Raymondville Light	8,500 TO M		
			WD004 Raymondville Water	8,500 TO M		

23.068-2-21	56 Grantville Rd			23.068-2-21		*****
Sweet Herbert	270 Mfg housing		COUNTY TAXABLE VALUE	8,500		
97 N Main Street	Norwood-Norfolk 406201	6,000	TOWN TAXABLE VALUE	8,500		
Norwood, NY 13668	FRNT 50.00 DPTH 300.00	8,500	SCHOOL TAXABLE VALUE	8,500		
	EAST-0334224 NRTH-1764668		FD028 Norfolk Fire Dist	8,500 TO M		
	FULL MARKET VALUE	10,366	LT023 Raymondville Light	8,500 TO M		
			WD004 Raymondville Water	8,500 TO M		

23.068-3-3	6 Woodland Dr			23.068-3-3		*****
Deruchia Michael K	210 1 Family Res		Basic Star 41854	0		1- 91- 6
PO Box 132	Norwood-Norfolk 406201	5,500	COUNTY TAXABLE VALUE	91,700		24,600
Raymondville, NY 13678	74x150x136x164 .33Ar	91,700	TOWN TAXABLE VALUE	91,700		
	FRNT 75.00 DPTH 157.00		SCHOOL TAXABLE VALUE	67,100		
	ACRES 0.27 BANK8888830		FD028 Norfolk Fire Dist	91,700 TO M		
	EAST-0333493 NRTH-1765065		LT023 Raymondville Light	91,700 TO M		
	DEED BOOK 2002 PG-4329		WD004 Raymondville Water	91,700 TO M		
	FULL MARKET VALUE	111,829				

STATE OF NEW YORK
 COUNTY - St Lawrence
 TOWN - Norfolk
 SWIS - 406289

2 0 1 4 T E N T A T I V E A S S E S S M E N T R O L L
 T A X A B L E SECTION OF THE ROLL - 1

PAGE 258
 VALUATION DATE-JUL 01, 2013
 TAXABLE STATUS DATE-MAR 01, 2014

TAX MAP NUMBER SEQUENCE
 UNIFORM PERCENT OF VALUE IS 082.00
 UNIFORM PERCENT OF VALUE IS 082.00

TAX MAP PARCEL NUMBER	PROPERTY LOCATION & CLASS	ASSESSMENT	EXEMPTION CODE	COUNTY	TOWN	SCHOOL
CURRENT OWNERS NAME	SCHOOL DISTRICT	LAND	TAX DESCRIPTION	TAXABLE VALUE		
CURRENT OWNERS ADDRESS	PARCEL SIZE/GRID COORD	TOTAL	SPECIAL DISTRICTS	ACCOUNT NO.		
***** 23.068-3-4.1 *****						
8	Woodland Dr					1-114-12
23.068-3-4.1	210 1 Family Res		Enhanced S 41834	0	0	52,640
Duncan John J	Norwood-Norfolk 406201	6,100	COUNTY TAXABLE VALUE		82,800	
Duncan Carole B	Ranch	82,800	TOWN TAXABLE VALUE		82,800	
PO Box 211	FRNT 100.00 DPTH 240.00		SCHOOL TAXABLE VALUE		30,160	
Raymondville, NY 13678	EAST-0333598 NRTH-1765117		FD028 Norfolk Fire Dist		82,800 TO M	
	DEED BOOK 922 PG-439		LT023 Raymondville Light		82,800 TO M	
	FULL MARKET VALUE	100,976	WD004 Raymondville Water		82,800 TO M	
***** 23.068-3-6 *****						
10	Woodland Dr					1- 60-13
23.068-3-6	210 1 Family Res		Basic Star 41854	0	0	24,600
Rowe Brittany L	Norwood-Norfolk 406201	5,800	COUNTY TAXABLE VALUE		75,000	
10 Woodland Dr	91'x272'x151'x151'	75,000	TOWN TAXABLE VALUE		75,000	
Massena, NY 13662	FRNT 91.00 DPTH		SCHOOL TAXABLE VALUE		50,400	
	ACRES 0.44 BANK8888216		FD028 Norfolk Fire Dist		75,000 TO M	
	EAST-0333680 NRTH-1765170		LT023 Raymondville Light		75,000 TO M	
	DEED BOOK 2011 PG-14817		WD004 Raymondville Water		75,000 TO M	
	FULL MARKET VALUE	91,463				
***** 23.068-3-7 *****						
12	Woodland Dr					1- 32- 9
23.068-3-7	210 1 Family Res		Enhanced S 41834	0	0	52,640
Dewey Joyce	Norwood-Norfolk 406201	5,600	COUNTY TAXABLE VALUE		92,600	
12 Woodland Dr	Residence	92,600	TOWN TAXABLE VALUE		92,600	
Massena, NY 13662	81x178x186x271		SCHOOL TAXABLE VALUE		39,960	
	FRNT 81.00 DPTH 225.00		FD028 Norfolk Fire Dist		92,600 TO M	
	ACRES 0.42		LT023 Raymondville Light		92,600 TO M	
	EAST-0333791 NRTH-1765210		WD004 Raymondville Water		92,600 TO M	
	DEED BOOK 834 PG-00239					
	FULL MARKET VALUE	112,927				
***** 23.068-3-8 *****						
14	Woodland Dr					1- 9- 4
23.068-3-8	210 1 Family Res		Enhanced S 41834	0	0	52,640
Andress Ann F	Norwood-Norfolk 406201	5,600	COUNTY TAXABLE VALUE		94,200	
14 Woodland Dr	100x150x160x178	94,200	TOWN TAXABLE VALUE		94,200	
Massena, NY 13662	FRNT 100.00 DPTH 164.00		SCHOOL TAXABLE VALUE		41,560	
	EAST-0333878 NRTH-1765303		FD028 Norfolk Fire Dist		94,200 TO M	
	DEED BOOK 980 PG-00604		LT023 Raymondville Light		94,200 TO M	
	FULL MARKET VALUE	114,878	WD004 Raymondville Water		94,200 TO M	
***** 23.068-3-9 *****						
49	Grantville Rd					1- 77- 6
23.068-3-9	311 Res vac land		COUNTY TAXABLE VALUE		5,000	
McGregor Paul J	Norwood-Norfolk 406201	5,000	TOWN TAXABLE VALUE		5,000	
McGregor Shirley	FRNT 75.00 DPTH 130.00	5,000	SCHOOL TAXABLE VALUE		5,000	
PO Box 58	EAST-0333978 NRTH-1764857		FD028 Norfolk Fire Dist		5,000 TO M	
Raymondville, NY 13678	DEED BOOK 2000 PG-4461		LT023 Raymondville Light		5,000 TO M	
	FULL MARKET VALUE	6,098	WD004 Raymondville Water		5,000 TO M	

STATE OF NEW YORK
 COUNTY - St Lawrence
 TOWN - Norfolk
 SWIS - 406289

2 0 1 4 T E N T A T I V E A S S E S S M E N T R O L L
 T A X A B L E SECTION OF THE ROLL - 1

PAGE 259
 VALUATION DATE-JUL 01, 2013
 TAXABLE STATUS DATE-MAR 01, 2014

TAX MAP NUMBER SEQUENCE
 UNIFORM PERCENT OF VALUE IS 082.00
 UNIFORM PERCENT OF VALUE IS 082.00

TAX MAP PARCEL NUMBER	PROPERTY LOCATION & CLASS	ASSESSMENT	EXEMPTION CODE	COUNTY	TOWN	SCHOOL
CURRENT OWNERS NAME	SCHOOL DISTRICT	LAND	TAX DESCRIPTION	TAXABLE VALUE		ACCOUNT NO.
CURRENT OWNERS ADDRESS	PARCEL SIZE/GRID COORD	TOTAL	SPECIAL DISTRICTS			

23.068-3-10	57 Grantville Rd			23.068-3-10		1-110- 7
Malone Howard Joseph	270 Mfg housing		COUNTY TAXABLE VALUE	15,600		
PO Box 189	Norwood-Norfolk 406201	6,300	TOWN TAXABLE VALUE	15,600		
Raymondville, NY 13678	14X80 trailer	15,600	SCHOOL TAXABLE VALUE	15,600		
	FRNT 100.00 DPTH 225.00		FD028 Norfolk Fire Dist	15,600 TO M		
	EAST-0334119 NRTH-1764957		LT023 Raymondville Light	15,600 TO M		
	DEED BOOK 2011 PG-3012		WD004 Raymondville Water	15,600 TO M		
	FULL MARKET VALUE	19,024				

23.068-3-11	51A,B Grantville Rd			23.068-3-11		1- 77- 7
McGregor Paul J	312 Vac w/imprv		COUNTY TAXABLE VALUE	12,900		
McGregor Shirley	Norwood-Norfolk 406201	4,400	TOWN TAXABLE VALUE	12,900		
PO Box 58	ACRES 1.50	12,900	SCHOOL TAXABLE VALUE	12,900		
Raymondville, NY 13678	EAST-0333965 NRTH-1765050		FD028 Norfolk Fire Dist	12,900 TO M		
	DEED BOOK 2000 PG-4461		LT023 Raymondville Light	12,900 TO M		
	FULL MARKET VALUE	15,732	WD004 Raymondville Water	12,900 TO M		

23.068-3-12	50 Grantville Rd			23.068-3-12		1- 22-14
McGregor Paul	210 1 Family Res		COUNTY TAXABLE VALUE	26,400		
McGregor Shirley	Norwood-Norfolk 406201	4,300	TOWN TAXABLE VALUE	26,400		
PO Box 58	FRNT 75.00 DPTH 125.00	26,400	SCHOOL TAXABLE VALUE	26,400		
Raymondville, NY 13678	EAST-0334139 NRTH-1764737		FD028 Norfolk Fire Dist	26,400 TO M		
	DEED BOOK 00966 PG-00161		LT023 Raymondville Light	26,400 TO M		
	FULL MARKET VALUE	32,195	WD004 Raymondville Water	26,400 TO M		

23.068-3-13	46 Grantville Rd		Enhanced S 41834	0	0	1-120- 7
Villnave Harold Jr	210 1 Family Res		COUNTY TAXABLE VALUE	50,700	0	50,700
Villnave Constance	Norwood-Norfolk 406201	7,000	TOWN TAXABLE VALUE	50,700		
46 Grantville Rd	117x240x1170x250 1 Ar	50,700	SCHOOL TAXABLE VALUE	50,700		
Norfolk, NY 13667	FRNT 117.00 DPTH 245.00		FD028 Norfolk Fire Dist	50,700 TO M		
	ACRES 0.65		LT023 Raymondville Light	50,700 TO M		
	EAST-0334072 NRTH-1764650		WD004 Raymondville Water	50,700 TO M		
	DEED BOOK 1078 PG-746					
	FULL MARKET VALUE	61,829				

23.068-3-15	47 Grantville Rd			23.068-3-15		1- 62- 1
McGregor Paul	311 Res vac land		COUNTY TAXABLE VALUE	2,600		
McGregor Shirley	Norwood-Norfolk 406201	2,600	TOWN TAXABLE VALUE	2,600		
PO Box 58	50x250x85x295	2,600	SCHOOL TAXABLE VALUE	2,600		
Raymondville, NY 13678	FRNT 50.00 DPTH 273.00		FD028 Norfolk Fire Dist	2,600 TO M		
	EAST-0333905 NRTH-1764863		LT023 Raymondville Light	2,600 TO M		
	DEED BOOK 2001 PG-598		WD004 Raymondville Water	2,600 TO M		
	FULL MARKET VALUE	3,171				

STATE OF NEW YORK
COUNTY - St Lawrence
TOWN - Norfolk
SWIS - 406289

2 0 1 4 T E N T A T I V E A S S E S S M E N T R O L L
T A X A B L E SECTION OF THE ROLL - 1

PAGE 260
VALUATION DATE-JUL 01, 2013
TAXABLE STATUS DATE-MAR 01, 2014

TAX MAP NUMBER SEQUENCE
UNIFORM PERCENT OF VALUE IS 082.00
UNIFORM PERCENT OF VALUE IS 082.00

TAX MAP PARCEL NUMBER	PROPERTY LOCATION & CLASS	ASSESSMENT	EXEMPTION CODE	COUNTY	TOWN	SCHOOL
CURRENT OWNERS NAME	SCHOOL DISTRICT	LAND	TAX DESCRIPTION	TAXABLE VALUE		
CURRENT OWNERS ADDRESS	PARCEL SIZE/GRID COORD	TOTAL	SPECIAL DISTRICTS	ACCOUNT NO.		
***** 23.068-3-16 *****						
45 Grantville Rd					1- 93- 1	
23.068-3-16	210 1 Family Res		Vet - Wart 41122	0	8,235	0
Halvorsen Donald F Jr	Norwood-Norfolk 406201	4,700	Vet - Wart 41123	0	0	7,380
Halvorsen Deanna	64x190x78x243	54,900	COUNTY TAXABLE VALUE		46,665	
9370 State Highway 56	FRNT 64.00 DPTH		TOWN TAXABLE VALUE		47,520	
Massena, NY 13662	ACRES 0.32 BANK8888830		SCHOOL TAXABLE VALUE		54,900	
	EAST-0333838 NRTH-1764823		FD028 Norfolk Fire Dist		54,900	TO M
	DEED BOOK 1069 PG-927		LT023 Raymondville Light		54,900	TO M
	FULL MARKET VALUE	66,951	WD004 Raymondville Water		54,900	TO M
***** 23.068-3-17 *****						
41 Grantville Rd					1- 92-15	
23.068-3-17	220 2 Family Res		COUNTY TAXABLE VALUE		20,300	
Sweet Herbert	Norwood-Norfolk 406201	6,300	TOWN TAXABLE VALUE		20,300	
97 N Main St	150x100x160x200	20,300	SCHOOL TAXABLE VALUE		20,300	
Norwood, NY 13668	FRNT 150.00 DPTH 150.00		FD028 Norfolk Fire Dist		20,300	TO M
	EAST-0333771 NRTH-1764777		LT023 Raymondville Light		20,300	TO M
	DEED BOOK 2005 PG-13383		WD004 Raymondville Water		20,300	TO M
	FULL MARKET VALUE	24,756				
***** 23.068-3-18 *****						
39 Grantville Rd					1- 37- 2	
23.068-3-18	210 1 Family Res		Dis & Lim 41932	0	13,300	0
Emens Goldie	Norwood-Norfolk 406201	8,400	Enhanced S 41834	0	0	26,600
PO Box 110	245xvar	26,600	COUNTY TAXABLE VALUE		13,300	
Raymondville, NY 13678	FRNT 245.00 DPTH		TOWN TAXABLE VALUE		26,600	
	ACRES 0.94		SCHOOL TAXABLE VALUE		0	
	EAST-0333711 NRTH-1764910		FD028 Norfolk Fire Dist		26,600	TO M
	DEED BOOK 879 PG-00906		LT023 Raymondville Light		26,600	TO M
	FULL MARKET VALUE	32,439	WD004 Raymondville Water		26,600	TO M
***** 23.068-3-19 *****						
33A Grantville Rd					1- 7-15	
23.068-3-19	270 Mfg housing		COUNTY TAXABLE VALUE		12,700	
Felix Lyle (LC) J	Norwood-Norfolk 406201	7,200	TOWN TAXABLE VALUE		12,700	
33A Grantville Rd	1970 14X60 Trailer	12,700	SCHOOL TAXABLE VALUE		12,700	
Norfolk, NY 13667	100x75x312x55x380 .5 Ar		FD028 Norfolk Fire Dist		12,700	TO M
	FRNT 100.00 DPTH		LT023 Raymondville Light		12,700	TO M
	ACRES 0.66		WD004 Raymondville Water		12,700	TO M
	EAST-0333624 NRTH-1764774					
	DEED BOOK 1063 PG-694					
	FULL MARKET VALUE	15,488				

STATE OF NEW YORK
 COUNTY - St Lawrence
 TOWN - Norfolk
 SWIS - 406289

2 0 1 4 T E N T A T I V E A S S E S S M E N T R O L L
 T A X A B L E SECTION OF THE ROLL - 1

PAGE 261
 VALUATION DATE-JUL 01, 2013
 TAXABLE STATUS DATE-MAR 01, 2014

TAX MAP NUMBER SEQUENCE
 UNIFORM PERCENT OF VALUE IS 082.00
 UNIFORM PERCENT OF VALUE IS 082.00

TAX MAP PARCEL NUMBER	PROPERTY LOCATION & CLASS	ASSESSMENT	EXEMPTION CODE	COUNTY	TOWN	SCHOOL
CURRENT OWNERS NAME	SCHOOL DISTRICT	LAND	TAX DESCRIPTION	TAXABLE VALUE		ACCOUNT NO.
CURRENT OWNERS ADDRESS	PARCEL SIZE/GRID COORD	TOTAL	SPECIAL DISTRICTS			

23.068-3-20	33B,C, 35 Grantville Rd			23.068-3-20		1-110-12
Sweet Herbert A	220 2 Family Res		COUNTY TAXABLE VALUE	32,200		
97 N Main Street	Norwood-Norfolk 406201	3,000	TOWN TAXABLE VALUE	32,200		
Norwood, NY 13668	110x295x110x312	32,200	SCHOOL TAXABLE VALUE	32,200		
	FRNT 110.00 DPTH 304.00		FD028 Norfolk Fire Dist	32,200 TO M		
	EAST-0333543 NRTH-1764773		LT023 Raymondville Light	32,200 TO M		
	DEED BOOK 956 PG-423		WD004 Raymondville Water	32,200 TO M		
	FULL MARKET VALUE	39,268				

23.068-3-21	31 Grantville Rd			23.068-3-21		1-123-12
Sweet Herbert	210 1 Family Res		COUNTY TAXABLE VALUE	50,300		
97 N Main Street	Norwood-Norfolk 406201	3,000	TOWN TAXABLE VALUE	50,300		
Norwood, NY 13668	27x84x88x54	50,300	SCHOOL TAXABLE VALUE	50,300		
	FRNT 27.00 DPTH 69.00		FD028 Norfolk Fire Dist	50,300 TO M		
	EAST-0333569 NRTH-1764645		LT023 Raymondville Light	50,300 TO M		
	DEED BOOK 950 PG-00680		WD004 Raymondville Water	50,300 TO M		
	FULL MARKET VALUE	61,341				

23.068-3-22	32 Grantville Rd			23.068-3-22		1- 11-12
Harper Douglas W	270 Mfg housing		Vet - Wart 41122	0	2,595	0
PO Box 73	Norwood-Norfolk 406201	7,700	Vet - Wart 41123	0	0	2,595
Raymondville, NY 13678	1966 10 X 50 Trailer	17,300	Basic Star 41854	0	0	0
	ACRES 1.00		COUNTY TAXABLE VALUE	14,705		
	EAST-0333751 NRTH-1764370		TOWN TAXABLE VALUE	14,705		
	DEED BOOK 951 PG-00080		SCHOOL TAXABLE VALUE	0		
	FULL MARKET VALUE	21,098	FD028 Norfolk Fire Dist	17,300 TO M		
			LT023 Raymondville Light	17,300 TO M		
			WD004 Raymondville Water	17,300 TO M		

23.068-3-23	20 Grantville Rd			23.068-3-23		1- 74-12
Matson Wendell	210 1 Family Res		Vet - Wart 41122	0	4,590	0
Matson Sheila M	Norwood-Norfolk 406201	7,100	Vet - Wart 41123	0	0	4,590
PO Box 124	ACRES 3.30	30,600	Basic Star 41854	0	0	0
Raymondville, NY 13678	EAST-0333551 NRTH-1764283		COUNTY TAXABLE VALUE	26,010		
	DEED BOOK 2008 PG-11596		TOWN TAXABLE VALUE	26,010		
	FULL MARKET VALUE	37,317	SCHOOL TAXABLE VALUE	6,000		
			FD028 Norfolk Fire Dist	30,600 TO M		
			LT023 Raymondville Light	30,600 TO M		
			WD004 Raymondville Water	30,600 TO M		

STATE OF NEW YORK
 COUNTY - St Lawrence
 TOWN - Norfolk
 SWIS - 406289

2 0 1 4 T E N T A T I V E A S S E S S M E N T R O L L
 T A X A B L E SECTION OF THE ROLL - 1

PAGE 262
 VALUATION DATE-JUL 01, 2013
 TAXABLE STATUS DATE-MAR 01, 2014

TAX MAP NUMBER SEQUENCE
 UNIFORM PERCENT OF VALUE IS 082.00
 UNIFORM PERCENT OF VALUE IS 082.00

TAX MAP PARCEL NUMBER	PROPERTY LOCATION & CLASS	ASSESSMENT	EXEMPTION CODE	COUNTY	TOWN	SCHOOL
CURRENT OWNERS NAME	SCHOOL DISTRICT	LAND	TAX DESCRIPTION	TAXABLE VALUE		
CURRENT OWNERS ADDRESS	PARCEL SIZE/GRID COORD	TOTAL	SPECIAL DISTRICTS	ACCOUNT NO.		

23.068-3-28	Off Woodland Dr			23.068-3-28	*****	
Deruchia Michael K	311 Res vac land		COUNTY TAXABLE VALUE	3,600		
PO Box 132	Norwood-Norfolk 406201	3,600	TOWN TAXABLE VALUE	3,600		
Raymondville, NY 13678	90x158x90x136 Vac Lot	3,600	SCHOOL TAXABLE VALUE	3,600		
	FRNT 90.00 DPTH 147.00		FD028 Norfolk Fire Dist	3,600	TO M	
	EAST-0333548 NRTH-1764961		LT023 Raymondville Light	3,600	TO M	
	DEED BOOK 2002 PG-4329		WD004 Raymondville Water	3,600	TO M	
	FULL MARKET VALUE	4,390				

23.068-3-30	52 Grantville Rd			23.068-3-30	*****	
Sweet Herbert	270 Mfg housing		COUNTY TAXABLE VALUE	15,800		
97 N Main Street	Norwood-Norfolk 406201	3,100	TOWN TAXABLE VALUE	15,800		
Norwood, NY 13668	1983 14X48 Comet	15,800	SCHOOL TAXABLE VALUE	15,800		
	FRNT 50.00 DPTH 125.00		FD028 Norfolk Fire Dist	15,800	TO M	
	EAST-0334179 NRTH-1764763		LT023 Raymondville Light	15,800	TO M	
	DEED BOOK 999 PG-99		WD004 Raymondville Water	15,800	TO M	
	FULL MARKET VALUE	19,268				

23.068-3-31	40 Grantville Rd			23.068-3-31	*****	
Planty Matthew J	270 Mfg housing		COUNTY TAXABLE VALUE	20,000		
PO Box 91	Norwood-Norfolk 406201	6,900	TOWN TAXABLE VALUE	20,000		
Raymondville, NY 13678	113x275x116x298	20,000	SCHOOL TAXABLE VALUE	20,000		
	FRNT 113.00 DPTH 280.00		FD028 Norfolk Fire Dist	20,000	TO M	
	EAST-0333992 NRTH-1764577		LT023 Raymondville Light	20,000	TO M	
	DEED BOOK 2004 PG-5682		WD004 Raymondville Water	20,000	TO M	
	FULL MARKET VALUE	24,390				

STATE OF NEW YORK
 COUNTY - St Lawrence
 TOWN - Norfolk
 SWIS - 406289

2 0 1 4 T E N T A T I V E A S S E S S M E N T R O L L
 T A X A B L E SECTION OF THE ROLL - 1
 M A P S E C T I O N - 023
 S U B - S E C T I O N - 068
 UNIFORM PERCENT OF VALUE IS 082.00

PAGE 263
 VALUATION DATE-JUL 01, 2013
 TAXABLE STATUS DATE-MAR 01, 2014
 RPS150/V04/L015
 CURRENT DATE 5/01/2014

*** S P E C I A L D I S T R I C T S U M M A R Y ***

CODE	DISTRICT NAME	TOTAL PARCELS	EXTENSION TYPE	EXTENSION VALUE	AD VALOREM VALUE	EXEMPT AMOUNT	TAXABLE VALUE
FD028	Norfolk Fire D	52	TOTAL M		1919,100		1919,100
LT023	Raymondville L	47	TOTAL M		1792,600		1792,600
WD004	Raymondville W	51	TOTAL M		1918,500		1918,500

*** S C H O O L D I S T R I C T S U M M A R Y ***

CODE	DISTRICT NAME	TOTAL PARCELS	ASSESSED LAND	ASSESSED TOTAL	EXEMPT AMOUNT	TOTAL TAXABLE	STAR AMOUNT	STAR TAXABLE
406201	Norwood-Norfolk	52	296,300	1919,100		1919,100	601,400	1317,700
	S U B - T O T A L	52	296,300	1919,100		1919,100	601,400	1317,700
	T O T A L	52	296,300	1919,100		1919,100	601,400	1317,700

*** S Y S T E M C O D E S S U M M A R Y ***

NO SYSTEM EXEMPTIONS AT THIS LEVEL

*** E X E M P T I O N S U M M A R Y ***

CODE	DESCRIPTION	TOTAL PARCELS	COUNTY	TOWN	SCHOOL
41122	Vet - Wart	4	25,260		
41123	Vet - Wart	4		21,945	
41834	Enhanced S	7			340,500
41854	Basic Star	12			260,900
41932	Dis & Lim	1	13,300		
	T O T A L	28	38,560	21,945	601,400

STATE OF NEW YORK
COUNTY - St Lawrence
TOWN - Norfolk
SWIS - 406289

2 0 1 4 T E N T A T I V E A S S E S S M E N T R O L L
T A X A B L E SECTION OF THE ROLL - 1
M A P S E C T I O N - 023
S U B - S E C T I O N - 068
UNIFORM PERCENT OF VALUE IS 082.00

PAGE 264
VALUATION DATE-JUL 01, 2013
TAXABLE STATUS DATE-MAR 01, 2014
RPS150/V04/L015
CURRENT DATE 5/01/2014

*** G R A N D T O T A L S ***

ROLL SEC	DESCRIPTION	TOTAL PARCELS	ASSESSED LAND	ASSESSED TOTAL	TAXABLE COUNTY	TAXABLE TOWN	TAXABLE SCHOOL	STAR TAXABLE
1	TAXABLE	52	296,300	1919,100	1880,540	1897,155	1919,100	1317,700

STATE OF NEW YORK
COUNTY - St Lawrence
TOWN - Norfolk
SWIS - 406289

2 0 1 4 T E N T A T I V E A S S E S S M E N T R O L L
T A X A B L E SECTION OF THE ROLL - 1

PAGE 265
VALUATION DATE-JUL 01, 2013
TAXABLE STATUS DATE-MAR 01, 2014

TAX MAP NUMBER SEQUENCE
UNIFORM PERCENT OF VALUE IS 082.00
UNIFORM PERCENT OF VALUE IS 082.00

TAX MAP PARCEL NUMBER	PROPERTY LOCATION & CLASS	ASSESSMENT	EXEMPTION CODE	COUNTY	TOWN	SCHOOL
CURRENT OWNERS NAME	SCHOOL DISTRICT	LAND	TAX DESCRIPTION	TAXABLE VALUE		
CURRENT OWNERS ADDRESS	PARCEL SIZE/GRID COORD	TOTAL	SPECIAL DISTRICTS	ACCOUNT NO.		
***** 23.074-1-1 *****						
4179 SH 310						1- 33- 5
23.074-1-1	210 1 Family Res		Basic Star 41854	0	0	24,600
Rabideau Kyle J	Norwood-Norfolk 406201	7,700	COUNTY TAXABLE VALUE		40,700	
4179 State Highway 310	FRNT 150.00 DPTH 350.00	40,700	TOWN TAXABLE VALUE		40,700	
Norfolk, NY 13667	ACRES 1.00		SCHOOL TAXABLE VALUE		16,100	
	EAST-0327838 NRTH-1762490		FD028 Norfolk Fire Dist		40,700 TO M	
	DEED BOOK 1061 PG-417		LT023 Raymondville Light		40,700 TO M	
	FULL MARKET VALUE	49,634	WD004 Raymondville Water		40,700 TO M	
***** 23.074-1-2 *****						
4197 SH 310						
23.074-1-2	210 1 Family Res		Basic Star 41854	0	0	24,600
Murray Roger L	Norwood-Norfolk 406201	7,700	COUNTY TAXABLE VALUE		69,400	
Murray Tammy J	Ranch-1991	69,400	TOWN TAXABLE VALUE		69,400	
4197 State Highway 310	FRNT 150.00 DPTH 250.00		SCHOOL TAXABLE VALUE		44,800	
Norfolk, NY 13667	EAST-0328278 NRTH-1762846		FD028 Norfolk Fire Dist		69,400 TO M	
	DEED BOOK 1072 PG-748		LT023 Raymondville Light		69,400 TO M	
	FULL MARKET VALUE	84,634	WD004 Raymondville Water		69,400 TO M	
***** 23.074-1-3 *****						
4203 SH 310						
23.074-1-3	270 Mfg housing		Basic Star 41854	0	0	15,600
Pryce Bruce D Jr	Norwood-Norfolk 406201	7,700	COUNTY TAXABLE VALUE		15,600	
Pryce Stacey L	FRNT 150.00 DPTH 250.00	15,600	TOWN TAXABLE VALUE		15,600	
4203 State Highway 310	EAST-0328382 NRTH-1762937		SCHOOL TAXABLE VALUE		0	
Norfolk, NY 13667	DEED BOOK 1998 PG-13917		FD028 Norfolk Fire Dist		15,600 TO M	
	FULL MARKET VALUE	19,024	LT023 Raymondville Light		15,600 TO M	
			WD004 Raymondville Water		15,600 TO M	
***** 23.074-1-4 *****						
4264 SH 310						
23.074-1-4	270 Mfg housing		Vet - Wart 41122	0	9,840	0
Woodward Patricia L	Norwood-Norfolk 406201	7,200	Vet - Wart 41123	0	0	7,380
4264 State Highway 310	125x250x125x300	75,800	Basic Star 41854	0	0	24,600
Norfolk, NY 13667	FRNT 125.00 DPTH 300.00		COUNTY TAXABLE VALUE		65,960	
	ACRES 0.84		TOWN TAXABLE VALUE		68,420	
	EAST-0328664 NRTH-1763196		SCHOOL TAXABLE VALUE		51,200	
	DEED BOOK 2006 PG-17748		FD028 Norfolk Fire Dist		75,800 TO M	
	FULL MARKET VALUE	92,439	LT023 Raymondville Light		75,800 TO M	
			WD004 Raymondville Water		75,800 TO M	
***** 23.074-1-5 *****						
4266 SH 310						
23.074-1-5	270 Mfg housing		COUNTY TAXABLE VALUE		17,900	
Rusaw William L & Joan	Norwood-Norfolk 406201	7,200	TOWN TAXABLE VALUE		17,900	
Woodward Patricia	FRNT 125.00 DPTH 300.00	17,900	SCHOOL TAXABLE VALUE		17,900	
William Rusaw	ACRES 0.86		FD028 Norfolk Fire Dist		17,900 TO M	
4266 State Highway 310	EAST-0328757 NRTH-1763296		LT023 Raymondville Light		17,900 TO M	
Norfolk, NY 13667	DEED BOOK 2007 PG-21961		WD004 Raymondville Water		17,900 TO M	
	FULL MARKET VALUE	21,829				

STATE OF NEW YORK
COUNTY - St Lawrence
TOWN - Norfolk
SWIS - 406289

2 0 1 4 T E N T A T I V E A S S E S S M E N T R O L L
T A X A B L E SECTION OF THE ROLL - 1

PAGE 266
VALUATION DATE-JUL 01, 2013
TAXABLE STATUS DATE-MAR 01, 2014

TAX MAP NUMBER SEQUENCE
UNIFORM PERCENT OF VALUE IS 082.00
UNIFORM PERCENT OF VALUE IS 082.00

TAX MAP PARCEL NUMBER	PROPERTY LOCATION & CLASS	ASSESSMENT	EXEMPTION CODE	COUNTY	TOWN	SCHOOL
CURRENT OWNERS NAME	SCHOOL DISTRICT	LAND	TAX DESCRIPTION	TAXABLE VALUE		
CURRENT OWNERS ADDRESS	PARCEL SIZE/GRID COORD	TOTAL	SPECIAL DISTRICTS	ACCOUNT NO.		
***** 23.074-1-6 *****						
4241 SH 310						
23.074-1-6	270 Mfg housing		Basic Star 41854	0	0	0 24,600
Baxter Robin	Norwood-Norfolk 406201	6,400	COUNTY TAXABLE VALUE		47,100	
PO Box 232	FRNT 100.00 DPTH 300.00	47,100	TOWN TAXABLE VALUE		47,100	
Norfolk, NY 13667	ACRES 0.69 BANK8888830		SCHOOL TAXABLE VALUE		22,500	
	EAST-0329033 NRTH-1763621		FD028 Norfolk Fire Dist		47,100	TO M
	DEED BOOK 2009 PG-3513		LT023 Raymondville Light		47,100	TO M
	FULL MARKET VALUE	57,439	WD004 Raymondville Water		47,100	TO M
***** 23.074-1-7 *****						
43 Stark Rd						1-115-12
23.074-1-7	270 Mfg housing		Enhanced S 41834	0	0	0 24,200
Clark Annette (LU)	Norwood-Norfolk 406201	8,400	COUNTY TAXABLE VALUE		24,200	
43 Stark Rd	225x202x235x150	24,200	TOWN TAXABLE VALUE		24,200	
Norfolk, NY 13667	FRNT 240.00 DPTH 176.00		SCHOOL TAXABLE VALUE		0	
	ACRES 0.95		FD028 Norfolk Fire Dist		24,200	TO M
	EAST-0329551 NRTH-1763651		LT023 Raymondville Light		24,200	TO M
	DEED BOOK 2010 PG-18889		WD004 Raymondville Water		24,200	TO M
	FULL MARKET VALUE	29,512				
***** 23.074-1-8 *****						
49 Stark Rd						1-115-13
23.074-1-8	270 Mfg housing		Basic Star 41854	0	0	0 24,600
Wickwire Nicole G (LC)	Norwood-Norfolk 406201	6,500	COUNTY TAXABLE VALUE		28,600	
49 Stark Rd	1993 14X72 Trlr	28,600	TOWN TAXABLE VALUE		28,600	
Norfolk, NY 13667	132x202x135x231		SCHOOL TAXABLE VALUE		4,000	
	FRNT 132.00 DPTH 217.00		FD028 Norfolk Fire Dist		28,600	TO M
	ACRES 0.66		LT023 Raymondville Light		28,600	TO M
	EAST-0329695 NRTH-1763759		WD004 Raymondville Water		28,600	TO M
	DEED BOOK 2007 PG-21419					
	FULL MARKET VALUE	34,878				
***** 23.074-1-9 *****						
55 Stark Rd						1- 34-10
23.074-1-9	270 Mfg housing		Dis & Lim 41932	0	15,950	0 0
King Gregory A	Norwood-Norfolk 406201	7,600	COUNTY TAXABLE VALUE		15,950	
Attn: Ricky Villnave	Trlr 14X66 1994	31,900	TOWN TAXABLE VALUE		31,900	
55 Stark Rd	91x363x168x231 0.721Ad		SCHOOL TAXABLE VALUE		31,900	
Norfolk, NY 13667	FRNT 168.00 DPTH 247.00		FD028 Norfolk Fire Dist		31,900	TO M
	EAST-0329799 NRTH-1763829		LT023 Raymondville Light		31,900	TO M
	DEED BOOK 1082 PG-1134		WD004 Raymondville Water		31,900	TO M
	FULL MARKET VALUE	38,902				

STATE OF NEW YORK
COUNTY - St Lawrence
TOWN - Norfolk
SWIS - 406289

2 0 1 4 T E N T A T I V E A S S E S S M E N T R O L L
T A X A B L E SECTION OF THE ROLL - 1

PAGE 267
VALUATION DATE-JUL 01, 2013
TAXABLE STATUS DATE-MAR 01, 2014

TAX MAP NUMBER SEQUENCE
UNIFORM PERCENT OF VALUE IS 082.00
UNIFORM PERCENT OF VALUE IS 082.00

TAX MAP PARCEL NUMBER	PROPERTY LOCATION & CLASS	ASSESSMENT	EXEMPTION CODE	COUNTY	TOWN	SCHOOL
CURRENT OWNERS NAME	SCHOOL DISTRICT	LAND	TAX DESCRIPTION	TAXABLE VALUE		
CURRENT OWNERS ADDRESS	PARCEL SIZE/GRID COORD	TOTAL	SPECIAL DISTRICTS	ACCOUNT NO.		
***** 23.074-1-10 *****						
23.074-1-10	61 Stark Rd					
Wunder Julie & Timothy	270 Mfg housing		COUNTY TAXABLE VALUE	17,900		
Lazore Shelly & Eric	Norwood-Norfolk 406201	7,500	TOWN TAXABLE VALUE	17,900		
% Julie & Timothy Wunder	14x70 1987 tr1	17,900	SCHOOL TAXABLE VALUE	17,900		
53 S Main Street	35x356x200x263		FD028 Norfolk Fire Dist	17,900	TO M	
Norfolk, NY 13667	FRNT 200.00 DPTH 310.00		LT023 Raymondville Light	17,900	TO M	
	ACRES 0.72		WD004 Raymondville Water	17,900	TO M	
	EAST-0329917 NRTH-1763898					
	DEED BOOK 2013 PG-18823					
	FULL MARKET VALUE	21,829				

STATE OF NEW YORK
 COUNTY - St Lawrence
 TOWN - Norfolk
 SWIS - 406289

2 0 1 4 T E N T A T I V E A S S E S S M E N T R O L L
 T A X A B L E S E C T I O N O F T H E R O L L - 1
 M A P S E C T I O N - 0 2 3
 S U B - S E C T I O N - 0 7 4
 U N I F O R M P E R C E N T O F V A L U E I S 0 8 2 . 0 0

PAGE 268
 VALUATION DATE-JUL 01, 2013
 TAXABLE STATUS DATE-MAR 01, 2014
 RPS150/V04/L015
 CURRENT DATE 5/01/2014

*** S P E C I A L D I S T R I C T S U M M A R Y ***

CODE	DISTRICT NAME	TOTAL PARCELS	EXTENSION TYPE	EXTENSION VALUE	AD VALOREM VALUE	EXEMPT AMOUNT	TAXABLE VALUE
FD028	Norfolk Fire D	10	TOTAL M		369,100		369,100
LT023	Raymondville L	10	TOTAL M		369,100		369,100
WD004	Raymondville W	10	TOTAL M		369,100		369,100

*** S C H O O L D I S T R I C T S U M M A R Y ***

CODE	DISTRICT NAME	TOTAL PARCELS	ASSESSED LAND	ASSESSED TOTAL	EXEMPT AMOUNT	TOTAL TAXABLE	STAR AMOUNT	STAR TAXABLE
406201	Norwood-Norfolk	10	73,900	369,100		369,100	162,800	206,300
	S U B - T O T A L	10	73,900	369,100		369,100	162,800	206,300
	T O T A L	10	73,900	369,100		369,100	162,800	206,300

*** S Y S T E M C O D E S S U M M A R Y ***

NO SYSTEM EXEMPTIONS AT THIS LEVEL

*** E X E M P T I O N S U M M A R Y ***

CODE	DESCRIPTION	TOTAL PARCELS	COUNTY	TOWN	SCHOOL
41122	Vet - Wart	1	9,840		
41123	Vet - Wart	1		7,380	
41834	Enhanced S	1			24,200
41854	Basic Star	6			138,600
41932	Dis & Lim	1	15,950		
	T O T A L	10	25,790	7,380	162,800

STATE OF NEW YORK
COUNTY - St Lawrence
TOWN - Norfolk
SWIS - 406289

2 0 1 4 T E N T A T I V E A S S E S S M E N T R O L L
T A X A B L E SECTION OF THE ROLL - 1
M A P S E C T I O N - 023
S U B - S E C T I O N - 074
UNIFORM PERCENT OF VALUE IS 082.00

PAGE 269
VALUATION DATE-JUL 01, 2013
TAXABLE STATUS DATE-MAR 01, 2014
RPS150/V04/L015
CURRENT DATE 5/01/2014

*** G R A N D T O T A L S ***

ROLL SEC	DESCRIPTION	TOTAL PARCELS	ASSESSED LAND	ASSESSED TOTAL	TAXABLE COUNTY	TAXABLE TOWN	TAXABLE SCHOOL	STAR TAXABLE
1	TAXABLE	10	73,900	369,100	343,310	361,720	369,100	206,300

STATE OF NEW YORK
 COUNTY - St Lawrence
 TOWN - Norfolk
 SWIS - 406289

2 0 1 4 T E N T A T I V E A S S E S S M E N T R O L L
 T A X A B L E SECTION OF THE ROLL - 1

PAGE 270
 VALUATION DATE-JUL 01, 2013
 TAXABLE STATUS DATE-MAR 01, 2014

TAX MAP NUMBER SEQUENCE
 UNIFORM PERCENT OF VALUE IS 082.00
 UNIFORM PERCENT OF VALUE IS 082.00

TAX MAP PARCEL NUMBER	PROPERTY LOCATION & CLASS	ASSESSMENT	EXEMPTION CODE	COUNTY	TOWN	SCHOOL
CURRENT OWNERS NAME	SCHOOL DISTRICT	LAND	TAX DESCRIPTION	TAXABLE VALUE		ACCOUNT NO.
CURRENT OWNERS ADDRESS	PARCEL SIZE/GRID COORD	TOTAL	SPECIAL DISTRICTS			
***** 23.075-1-2 *****						
583 River Rd						1- 49- 5
23.075-1-2	210 1 Family Res		Basic Star 41854	0	0	24,600
Kalman Robert	Norwood-Norfolk 406201	5,900	COUNTY TAXABLE VALUE		25,000	
583 River Rd	85x300x83x330	25,000	TOWN TAXABLE VALUE		25,000	
Norfolk, NY 13667	FRNT 85.00 DPTH 315.00		SCHOOL TAXABLE VALUE		400	
	ACRES 0.56		FD028 Norfolk Fire Dist		25,000 TO M	
	EAST-0331980 NRTH-1763917		LT023 Raymondville Light		25,000 TO M	
	DEED BOOK 2005 PG-12277		WD004 Raymondville Water		25,000 TO M	
	FULL MARKET VALUE	30,488				
***** 23.075-1-3 *****						
581 River Rd						1- 8-11
23.075-1-3	210 1 Family Res		COUNTY TAXABLE VALUE		25,500	
Shantie Arthur	Norwood-Norfolk 406201	4,100	TOWN TAXABLE VALUE		25,500	
Mangel Rosalie	FRNT 75.00 DPTH 100.00	25,500	SCHOOL TAXABLE VALUE		25,500	
1510 County Route 38	EAST-0332020 NRTH-1763830		FD028 Norfolk Fire Dist		25,500 TO M	
Norfolk, NY 13667	DEED BOOK 1101 PG-306		LT023 Raymondville Light		25,500 TO M	
	FULL MARKET VALUE	31,098	WD004 Raymondville Water		25,500 TO M	
***** 23.075-1-4 *****						
577 River Rd						1- 8-12
23.075-1-4	220 2 Family Res		COUNTY TAXABLE VALUE		36,400	
Aumell Charles P (Estate)	Norwood-Norfolk 406201	7,900	TOWN TAXABLE VALUE		36,400	
Attn: Cheryll Terrance	ACRES 5.70	36,400	SCHOOL TAXABLE VALUE		36,400	
577 River Rd	EAST-0331887 NRTH-1763643		FD028 Norfolk Fire Dist		36,400 TO M	
Norfolk, NY 13667	DEED BOOK 868 PG-00263		LT023 Raymondville Light		36,400 TO M	
	FULL MARKET VALUE	44,390	WD004 Raymondville Water		36,400 TO M	
***** 23.075-1-5 *****						
561 River Rd						1- 29-11
23.075-1-5	210 1 Family Res		Basic Star 41854	0	0	24,600
Agen Abner N	Norwood-Norfolk 406201	8,100	COUNTY TAXABLE VALUE		41,700	
Agen Edith F	Also 203/365	41,700	TOWN TAXABLE VALUE		41,700	
PO Box 116	7 Ar		SCHOOL TAXABLE VALUE		17,100	
Raymondville, NY 13678	ACRES 6.20		FD028 Norfolk Fire Dist		41,700 TO M	
	EAST-0331599 NRTH-1763310		LT023 Raymondville Light		41,700 TO M	
	DEED BOOK 1085 PG-993		WD004 Raymondville Water		41,700 TO M	
	FULL MARKET VALUE	50,854				
***** 23.075-2-3 *****						
8764 SH 56						1- 96-11
23.075-2-3	210 1 Family Res		COUNTY TAXABLE VALUE		24,000	
Conte Roger P	Norwood-Norfolk 406201	4,300	TOWN TAXABLE VALUE		24,000	
3459 County Route 49	FRNT 51.00 DPTH 228.00	24,000	SCHOOL TAXABLE VALUE		24,000	
Norfolk, NY 13667	EAST-0332895 NRTH-1763690		FD028 Norfolk Fire Dist		24,000 TO M	
	DEED BOOK 2010 PG-4757		LT023 Raymondville Light		24,000 TO M	
	FULL MARKET VALUE	29,268	WD004 Raymondville Water		24,000 TO M	

STATE OF NEW YORK
 COUNTY - St Lawrence
 TOWN - Norfolk
 SWIS - 406289

2 0 1 4 T E N T A T I V E A S S E S S M E N T R O L L

T A X A B L E SECTION OF THE ROLL - 1

PAGE 271
 VALUATION DATE-JUL 01, 2013
 TAXABLE STATUS DATE-MAR 01, 2014

TAX MAP NUMBER SEQUENCE
 UNIFORM PERCENT OF VALUE IS 082.00
 UNIFORM PERCENT OF VALUE IS 082.00

TAX MAP PARCEL NUMBER	PROPERTY LOCATION & CLASS	ASSESSMENT	EXEMPTION CODE	COUNTY	TOWN	SCHOOL
CURRENT OWNERS NAME	SCHOOL DISTRICT	LAND	TAX DESCRIPTION	TAXABLE VALUE		
CURRENT OWNERS ADDRESS	PARCEL SIZE/GRID COORD	TOTAL	SPECIAL DISTRICTS	ACCOUNT NO.		
***** 23.075-2-5.1 *****						
8760	SH 56					1- 77-13
23.075-2-5.1	210 1 Family Res		COUNTY TAXABLE VALUE	17,900		
Brown Trevelon	Norwood-Norfolk 406201	5,500	TOWN TAXABLE VALUE	17,900		
1928 County Route 38	FRNT 98.00 DPTH 228.00	17,900	SCHOOL TAXABLE VALUE	17,900		
Norfolk, NY 13667	EAST-0332900 NRTH-1763617		FD028 Norfolk Fire Dist	17,900	TO M	
	DEED BOOK 2001 PG-7493		LT023 Raymondville Light	17,900	TO M	
	FULL MARKET VALUE	21,829	WD004 Raymondville Water	17,900	TO M	
***** 23.075-2-6 *****						
8758	SH 56					1- 71- 5
23.075-2-6	210 1 Family Res		Vet - Wart 41122	0	4,950	0 0
Leach Constance B	Norwood-Norfolk 406201	4,100	Vet - Wart 41123	0	0	4,950 0
PO Box 101	FRNT 50.00 DPTH 189.00	33,000	Enhanced S 41834	0	0	0 33,000
Raymondville, NY 13678	EAST-0332862 NRTH-1763557		COUNTY TAXABLE VALUE	28,050		
	DEED BOOK 2003 PG-10333		TOWN TAXABLE VALUE	28,050		
	FULL MARKET VALUE	40,244	SCHOOL TAXABLE VALUE	0		
			FD028 Norfolk Fire Dist	33,000	TO M	
			LT023 Raymondville Light	33,000	TO M	
			WD004 Raymondville Water	33,000	TO M	
***** 23.075-2-7 *****						
8756	SH 56					1- 41-13
23.075-2-7	210 1 Family Res		Aged - All 41800	0	10,550	10,550 10,550
Francis Maude P	Norwood-Norfolk 406201	6,000	Enhanced S 41834	0	0	0 10,550
Francis Eliz	50xvar	21,100	COUNTY TAXABLE VALUE	10,550		
PO Box 114	FRNT 50.00 DPTH		TOWN TAXABLE VALUE	10,550		
Raymondville, NY 13678	ACRES 0.51		SCHOOL TAXABLE VALUE	0		
	EAST-0332968 NRTH-1763510		FD028 Norfolk Fire Dist	21,100	TO M	
	DEED BOOK 856 PG-00129		LT023 Raymondville Light	21,100	TO M	
	FULL MARKET VALUE	25,732	WD004 Raymondville Water	21,100	TO M	
***** 23.075-2-9 *****						
8754	SH 56					1- 89- 3
23.075-2-9	210 1 Family Res		COUNTY TAXABLE VALUE	42,500		
Paige Frank L	Norwood-Norfolk 406201	5,200	TOWN TAXABLE VALUE	42,500		
Paige Debra A	75x189x60x160	42,500	SCHOOL TAXABLE VALUE	42,500		
3 Debra Drive Apt 113	FRNT 75.00 DPTH 175.00		FD028 Norfolk Fire Dist	42,500	TO M	
Potsdam, NY 13676-1937	EAST-0332848 NRTH-1763443		LT023 Raymondville Light	42,500	TO M	
	DEED BOOK 1016 PG-00231		WD004 Raymondville Water	42,500	TO M	
	FULL MARKET VALUE	51,829				
***** 23.075-2-10.11 *****						
8750	SH 56					1-117- 1.1
23.075-2-10.11	210 1 Family Res		COUNTY TAXABLE VALUE	41,900		
Conte Jason P	Norwood-Norfolk 406201	6,200	TOWN TAXABLE VALUE	41,900		
PO Box 111	See 2001-8079 Approp	41,900	SCHOOL TAXABLE VALUE	41,900		
Raymondville, NY 13678	70x308x151x240x75x165		FD028 Norfolk Fire Dist	41,900	TO M	
	FRNT 70.00 DPTH 308.00		LT023 Raymondville Light	41,900	TO M	
	ACRES 0.89 BANK8888830		WD004 Raymondville Water	41,900	TO M	
	EAST-0332955 NRTH-1763303					
	DEED BOOK 1998 PG-8104					
	FULL MARKET VALUE	51,098				

STATE OF NEW YORK
COUNTY - St Lawrence
TOWN - Norfolk
SWIS - 406289

2 0 1 4 T E N T A T I V E A S S E S S M E N T R O L L
T A X A B L E SECTION OF THE ROLL - 1

PAGE 272
VALUATION DATE-JUL 01, 2013
TAXABLE STATUS DATE-MAR 01, 2014

TAX MAP NUMBER SEQUENCE
UNIFORM PERCENT OF VALUE IS 082.00
UNIFORM PERCENT OF VALUE IS 082.00

TAX MAP PARCEL NUMBER	PROPERTY LOCATION & CLASS	ASSESSMENT	EXEMPTION CODE	COUNTY	TOWN	SCHOOL
CURRENT OWNERS NAME	SCHOOL DISTRICT	LAND	TAX DESCRIPTION	TAXABLE VALUE		ACCOUNT NO.
CURRENT OWNERS ADDRESS	PARCEL SIZE/GRID COORD	TOTAL	SPECIAL DISTRICTS			

8748	SH 56			23.075-2-11		*****
23.075-2-11	220 2 Family Res		COUNTY TAXABLE VALUE	51,800		1-117- 2
Trimm Dustin	Norwood-Norfolk 406201	3,700	TOWN TAXABLE VALUE	51,800		
PO Box 286	See 2001-8078 Approp	51,800	SCHOOL TAXABLE VALUE	51,800		
Norfolk, NY 13667	FRNT 75.00 DPTH 65.00		FD028 Norfolk Fire Dist	51,800 TO M		
	EAST-0332808 NRTH-1763257		LT023 Raymondville Light	51,800 TO M		
	DEED BOOK 2011 PG-18592		WD004 Raymondville Water	51,800 TO M		
	FULL MARKET VALUE	63,171				

8744	SH 56			23.075-2-12		*****
23.075-2-12	311 Res vac land		COUNTY TAXABLE VALUE	6,700		1- 75- 6
Trimm Stephen	Norwood-Norfolk 406201	6,700	TOWN TAXABLE VALUE	6,700		
220 Converse Rd	FRNT 116.00 DPTH	6,700	SCHOOL TAXABLE VALUE	6,700		
Winthrop, NY 13697	ACRES 2.30		FD028 Norfolk Fire Dist	6,700 TO M		
	EAST-0333108 NRTH-1763136		LT023 Raymondville Light	6,700 TO M		
	DEED BOOK 2012 PG-16561		WD004 Raymondville Water	6,700 TO M		
	FULL MARKET VALUE	8,171				

8738	SH 56			23.075-2-13		*****
23.075-2-13	422 Diner/lunch		Business I 47610	0	5,865	5,865 5,865
Conte Roger	Norwood-Norfolk 406201	11,400	COUNTY TAXABLE VALUE	111,435		
Conte Mary	See 2001-8078 Approp	117,300	TOWN TAXABLE VALUE	111,435		
3459 County Route 49	Restaurant		SCHOOL TAXABLE VALUE	111,435		
Norfolk, NY 13667	ACRES 2.70		FD028 Norfolk Fire Dist	117,300 TO M		
	EAST-0333115 NRTH-1763010		LT023 Raymondville Light	111,435 TO M		
	DEED BOOK 2012 PG-14435		5,865 EX			
	FULL MARKET VALUE	143,049	WD004 Raymondville Water	111,435 TO M		
			5,865 EX			

8734	SH 56			23.075-2-14.11		*****
23.075-2-14.11	447 Truck termnl		COUNTY TAXABLE VALUE	39,600		1-117- 3.1
Lytle Cindy	Norwood-Norfolk 406201	12,600	TOWN TAXABLE VALUE	39,600		
26 River St	FRNT 172.00 DPTH	39,600	SCHOOL TAXABLE VALUE	39,600		
Norwood, NY 13668	ACRES 1.30		FD028 Norfolk Fire Dist	39,600 TO M		
	EAST-0332935 NRTH-1762850		LT023 Raymondville Light	39,600 TO M		
	DEED BOOK 2013 PG-13813		WD004 Raymondville Water	39,600 TO M		
	FULL MARKET VALUE	48,293				

8728	SH 56			23.075-2-17		*****
23.075-2-17	210 1 Family Res		COUNTY TAXABLE VALUE	8,000		1- 44-11
Roy Reginald	Norwood-Norfolk 406201	3,700	TOWN TAXABLE VALUE	8,000		
Roy Hazel	FRNT 40.00 DPTH 429.00	8,000	SCHOOL TAXABLE VALUE	8,000		
PO Box 42	EAST-0332936 NRTH-1762769		FD028 Norfolk Fire Dist	8,000 TO M		
Raymondville, NY 13678	DEED BOOK 931 PG-00567		LT023 Raymondville Light	8,000 TO M		
	FULL MARKET VALUE	9,756	WD004 Raymondville Water	8,000 TO M		

STATE OF NEW YORK
COUNTY - St Lawrence
TOWN - Norfolk
SWIS - 406289

2 0 1 4 T E N T A T I V E A S S E S S M E N T R O L L
T A X A B L E SECTION OF THE ROLL - 1

PAGE 273
VALUATION DATE-JUL 01, 2013
TAXABLE STATUS DATE-MAR 01, 2014

TAX MAP NUMBER SEQUENCE
UNIFORM PERCENT OF VALUE IS 082.00
UNIFORM PERCENT OF VALUE IS 082.00

TAX MAP PARCEL NUMBER	PROPERTY LOCATION & CLASS	ASSESSMENT	EXEMPTION CODE	COUNTY	TOWN	SCHOOL
CURRENT OWNERS NAME	SCHOOL DISTRICT	LAND	TAX DESCRIPTION	TAXABLE VALUE		
CURRENT OWNERS ADDRESS	PARCEL SIZE/GRID COORD	TOTAL	SPECIAL DISTRICTS	ACCOUNT NO.		
***** 23.075-2-18 *****						
8726 SH 56						1-100- 9
23.075-2-18	210 1 Family Res		Vet - Wart 41122	0	6,705	0
Roy Cynthia M	Norwood-Norfolk 406201	5,500	Vet - Wart 41123	0	0	6,705
PO Box 42	FRNT 75.00 DPTH 270.00	44,700	COUNTY TAXABLE VALUE		37,995	
Raymondville, NY 13678	EAST-0332862 NRTH-1762710		TOWN TAXABLE VALUE		37,995	
	DEED BOOK 2013 PG-19340		SCHOOL TAXABLE VALUE		44,700	
	FULL MARKET VALUE	54,512	FD028 Norfolk Fire Dist		44,700	TO M
			LT023 Raymondville Light		44,700	TO M
			WD004 Raymondville Water		44,700	TO M
***** 23.075-2-19 *****						
8724 SH 56						1-105- 8
23.075-2-19	210 1 Family Res		COUNTY TAXABLE VALUE		6,000	
Roy Hazel	Norwood-Norfolk 406201	5,500	TOWN TAXABLE VALUE		6,000	
Roy Cynthia	FRNT 75.00 DPTH 270.00	6,000	SCHOOL TAXABLE VALUE		6,000	
PO Box 42	EAST-0332815 NRTH-1762637		FD028 Norfolk Fire Dist		6,000	TO M
Raymondville, NY 13678	DEED BOOK 2011 PG-5600		LT023 Raymondville Light		6,000	TO M
	FULL MARKET VALUE	7,317	WD004 Raymondville Water		6,000	TO M
***** 23.075-2-21 *****						
8716 SH 56						1- 99- 7
23.075-2-21	220 2 Family Res		COUNTY TAXABLE VALUE		44,700	
Ladue James	Norwood-Norfolk 406201	4,800	TOWN TAXABLE VALUE		44,700	
Ladue Sharon	FRNT 60.00 DPTH 254.00	44,700	SCHOOL TAXABLE VALUE		44,700	
12318 Carl Loop	EAST-0332828 NRTH-1762483		FD028 Norfolk Fire Dist		44,700	TO M
Dade City, FL 33525	DEED BOOK 900 PG-00016		LT023 Raymondville Light		44,700	TO M
	FULL MARKET VALUE	54,512	WD004 Raymondville Water		44,700	TO M
***** 23.075-2-22 *****						
8714 SH 56						1-105-11
23.075-2-22	210 1 Family Res		COUNTY TAXABLE VALUE		48,500	
Ladue James	Norwood-Norfolk 406201	4,800	TOWN TAXABLE VALUE		48,500	
Ladue Sharon	FRNT 60.00 DPTH 250.00	48,500	SCHOOL TAXABLE VALUE		48,500	
12318 Carl Loop	EAST-0332822 NRTH-1762417		FD028 Norfolk Fire Dist		48,500	TO M
Dade City, FL 33525	DEED BOOK 980 PG-00500		LT023 Raymondville Light		48,500	TO M
	FULL MARKET VALUE	59,146	WD004 Raymondville Water		48,500	TO M
***** 23.075-2-23 *****						
8712 SH 56						1-112-13
23.075-2-23	210 1 Family Res		Enhanced S 41834	0	0	52,640
Starks Malcolm G (LU)	Norwood-Norfolk 406201	5,700	COUNTY TAXABLE VALUE		56,500	
Starks Mary B (LU)	FRNT 81.00 DPTH 270.00	56,500	TOWN TAXABLE VALUE		56,500	
PO Box 187	ACRES 0.50		SCHOOL TAXABLE VALUE		3,860	
Raymondville, NY 13678	EAST-0332842 NRTH-1762343		FD028 Norfolk Fire Dist		56,500	TO M
	DEED BOOK 2013 PG-2213		LT023 Raymondville Light		56,500	TO M
	FULL MARKET VALUE	68,902	WD004 Raymondville Water		56,500	TO M

STATE OF NEW YORK
COUNTY - St Lawrence
TOWN - Norfolk
SWIS - 406289

2 0 1 4 T E N T A T I V E A S S E S S M E N T R O L L
T A X A B L E SECTION OF THE ROLL - 1

PAGE 274
VALUATION DATE-JUL 01, 2013
TAXABLE STATUS DATE-MAR 01, 2014

TAX MAP NUMBER SEQUENCE
UNIFORM PERCENT OF VALUE IS 082.00
UNIFORM PERCENT OF VALUE IS 082.00

TAX MAP PARCEL NUMBER	PROPERTY LOCATION & CLASS	ASSESSMENT	EXEMPTION CODE	COUNTY	TOWN	SCHOOL
CURRENT OWNERS NAME	SCHOOL DISTRICT	LAND	TAX DESCRIPTION	TAXABLE VALUE		
CURRENT OWNERS ADDRESS	PARCEL SIZE/GRID COORD	TOTAL	SPECIAL DISTRICTS	ACCOUNT NO.		

8708	SH 56 & 5 Raymond St			23.075-2-24		*****
23.075-2-24	433 Auto body		COUNTY TAXABLE VALUE	72,400		1- 73- 7
Baldrige Marie	Norwood-Norfolk 406201	6,900	TOWN TAXABLE VALUE	72,400		
PO Box 712	FRNT 140.00 DPTH 270.00	72,400	SCHOOL TAXABLE VALUE	72,400		
Norfolk, NY 13667	ACRES 0.87		FD028 Norfolk Fire Dist	72,400	TO M	
	EAST-0332835 NRTH-1762243		LT023 Raymondville Light	72,400	TO M	
	DEED BOOK 2010 PG-19381		WD004 Raymondville Water	72,400	TO M	
	FULL MARKET VALUE	88,293				

4,6	Raymond St			23.075-2-25		*****
23.075-2-25	220 2 Family Res		Basic Star 41854 0	0	0	1- 75-11
Richards Janet (LC)	Norwood-Norfolk 406201	4,400	COUNTY TAXABLE VALUE	12,600		12,600
Richards Alan (LC)	1960 9 X 28 Trlr	12,600	TOWN TAXABLE VALUE	12,600		
PO Box 88	FRNT 85.00 DPTH 108.00		SCHOOL TAXABLE VALUE	0		
Raymondville, NY 13678	EAST-0332887 NRTH-1762089		FD028 Norfolk Fire Dist	12,600	TO M	
	DEED BOOK 1999 PG-6726		LT023 Raymondville Light	12,600	TO M	
	FULL MARKET VALUE	15,366	WD004 Raymondville Water	12,600	TO M	

2	Raymond St			23.075-2-26		*****
23.075-2-26	311 Res vac land		COUNTY TAXABLE VALUE	3,800		1- 58- 6
Gmyr Pamela	Norwood-Norfolk 406201	3,800	TOWN TAXABLE VALUE	3,800		
431 Grantville Rd	FRNT 65.00 DPTH 108.00	3,800	SCHOOL TAXABLE VALUE	3,800		
Norfolk, NY 13667	EAST-0332812 NRTH-1762089		FD028 Norfolk Fire Dist	3,800	TO M	
	DEED BOOK 2009 PG-9371		LT023 Raymondville Light	3,800	TO M	
	FULL MARKET VALUE	4,634	WD004 Raymondville Water	3,800	TO M	

444	Joy Rd			23.075-2-27.1		*****
23.075-2-27.1	210 1 Family Res		COUNTY TAXABLE VALUE	51,700		1-105- 9
Oakes Darrin	Norwood-Norfolk 406201	4,500	TOWN TAXABLE VALUE	51,700		
2946 County Route 55	108'x61'x152'x130'	51,700	SCHOOL TAXABLE VALUE	51,700		
Brasher Falls, NY 13613	FRNT 108.00 DPTH 95.00		FD028 Norfolk Fire Dist	51,700	TO M	
	EAST-0332719 NRTH-1762012		LT023 Raymondville Light	51,700	TO M	
	DEED BOOK 2013 PG-17890		WD004 Raymondville Water	51,700	TO M	
	FULL MARKET VALUE	63,049				

8700	SH 56			23.075-2-28		*****
23.075-2-28	220 2 Family Res		COUNTY TAXABLE VALUE	14,300		1-120-12
McGuire Michael D	Norwood-Norfolk 406201	3,300	TOWN TAXABLE VALUE	14,300		
PO Box 377	FRNT 54.00 DPTH 100.00	14,300	SCHOOL TAXABLE VALUE	14,300		
Norfolk, NY 13667	EAST-0332730 NRTH-1762069		FD028 Norfolk Fire Dist	14,300	TO M	
	DEED BOOK 2008 PG-22177		LT023 Raymondville Light	14,300	TO M	
	FULL MARKET VALUE	17,439	WD004 Raymondville Water	14,300	TO M	

STATE OF NEW YORK
COUNTY - St Lawrence
TOWN - Norfolk
SWIS - 406289

2 0 1 4 T E N T A T I V E A S S E S S M E N T R O L L

T A X A B L E SECTION OF THE ROLL - 1

VALUATION DATE-JUL 01, 2013

TAXABLE STATUS DATE-MAR 01, 2014

TAX MAP NUMBER SEQUENCE
UNIFORM PERCENT OF VALUE IS 082.00
UNIFORM PERCENT OF VALUE IS 082.00

TAX MAP PARCEL NUMBER	PROPERTY LOCATION & CLASS	ASSESSMENT	EXEMPTION CODE	COUNTY	TOWN	SCHOOL
CURRENT OWNERS NAME	SCHOOL DISTRICT	LAND	TAX DESCRIPTION	TAXABLE VALUE		
CURRENT OWNERS ADDRESS	PARCEL SIZE/GRID COORD	TOTAL	SPECIAL DISTRICTS	ACCOUNT NO.		

23.075-2-29	8702 SH 56			23.075-2-29		1- 62-11
Gmyr Pamela	210 1 Family Res		COUNTY TAXABLE VALUE	22,700		
431 Grantville Rd	Norwood-Norfolk 406201	3,300	TOWN TAXABLE VALUE	22,700		
Norfolk, NY 13667	FRNT 54.00 DPTH 100.00	22,700	SCHOOL TAXABLE VALUE	22,700		
	EAST-0332735 NRTH-1762122		FD028 Norfolk Fire Dist	22,700	TO M	
	DEED BOOK 2009 PG-9371		LT023 Raymondville Light	22,700	TO M	
	FULL MARKET VALUE	27,683	WD004 Raymondville Water	22,700	TO M	

23.075-2-30	8705 SH 56			23.075-2-30		1-105-10
Maslin Darian L	210 1 Family Res		COUNTY TAXABLE VALUE	27,000		
PO Box 136	Norwood-Norfolk 406201	6,400	TOWN TAXABLE VALUE	27,000		
Raymondville, NY 13678	190xvar Res Old Style	27,000	SCHOOL TAXABLE VALUE	27,000		
	FRNT 147.00 DPTH 135.00		FD028 Norfolk Fire Dist	27,000	TO M	
	EAST-0332568 NRTH-1762117		LT023 Raymondville Light	27,000	TO M	
	DEED BOOK 2013 PG-16296		WD004 Raymondville Water	27,000	TO M	
	FULL MARKET VALUE	32,927				

23.075-2-33	8741 SH 56			23.075-2-33		1- 50- 2
LaPage Steve (LC)	210 1 Family Res		Basic Star 41854 0	0	0	24,600
LaPage Helen (LC)	Norwood-Norfolk 406201	6,400	COUNTY TAXABLE VALUE	47,600		
PO Box 84	Land contract to LaPage	47,600	TOWN TAXABLE VALUE	47,600		
Raymondville, NY 13678	1.75 Ar		SCHOOL TAXABLE VALUE	23,000		
	ACRES 1.50		FD028 Norfolk Fire Dist	47,600	TO M	
	EAST-0332561 NRTH-1763177		LT023 Raymondville Light	47,600	TO M	
	DEED BOOK 1057 PG-992		WD004 Raymondville Water	47,600	TO M	
	FULL MARKET VALUE	58,049				

23.075-2-34	SH 56			23.075-2-34		1-116-15.1
Thrana Benedict	311 Res vac land		COUNTY TAXABLE VALUE	1,300		
Thrana Jane	Norwood-Norfolk 406201	1,300	TOWN TAXABLE VALUE	1,300		
PO Box 99	FRNT 12.50 DPTH 335.00	1,300	SCHOOL TAXABLE VALUE	1,300		
Raymondville, NY 13678	ACRES 0.10		FD028 Norfolk Fire Dist	1,300	TO M	
	EAST-0332530 NRTH-1763325		LT023 Raymondville Light	1,300	TO M	
	DEED BOOK 1062 PG-470		WD004 Raymondville Water	1,300	TO M	
	FULL MARKET VALUE	1,585				

23.075-2-35	SH 56			23.075-2-35		1- 48- 7
Thrana Benedict	330 Vacant comm		COUNTY TAXABLE VALUE	10,100		
Thrana Jane	Norwood-Norfolk 406201	10,100	TOWN TAXABLE VALUE	10,100		
PO Box 99	130'wf	10,100	SCHOOL TAXABLE VALUE	10,100		
Raymondville, NY 13678	FRNT 129.00 DPTH 310.00		FD028 Norfolk Fire Dist	10,100	TO M	
	EAST-0332615 NRTH-1763383		LT023 Raymondville Light	10,100	TO M	
	DEED BOOK 1062 PG-470		WD004 Raymondville Water	10,100	TO M	
	FULL MARKET VALUE	12,317				

STATE OF NEW YORK
COUNTY - St Lawrence
TOWN - Norfolk
SWIS - 406289

2 0 1 4 T E N T A T I V E A S S E S S M E N T R O L L
T A X A B L E SECTION OF THE ROLL - 1

PAGE 276
VALUATION DATE-JUL 01, 2013
TAXABLE STATUS DATE-MAR 01, 2014

TAX MAP NUMBER SEQUENCE
UNIFORM PERCENT OF VALUE IS 082.00
UNIFORM PERCENT OF VALUE IS 082.00

TAX MAP PARCEL NUMBER	PROPERTY LOCATION & CLASS	ASSESSMENT	EXEMPTION CODE	COUNTY	TOWN	SCHOOL
CURRENT OWNERS NAME	SCHOOL DISTRICT	LAND	TAX DESCRIPTION	TAXABLE VALUE		
CURRENT OWNERS ADDRESS	PARCEL SIZE/GRID COORD	TOTAL	SPECIAL DISTRICTS	ACCOUNT NO.		
***** 23.075-2-36 *****						
8755 SH 56						1-117- 5
23.075-2-36	270 Mfg housing		Vet - Comb 41132	0	14,278	0
McGregor Donald	Norwood-Norfolk 406201	6,500	Vet - Comb 41133	0	0	12,300
PO Box 244	118'wf	57,110	Vet - Disa 41142	0	28,555	0
Raymondville, NY 13678	FRNT 117.00 DPTH 310.00		Vet - Disa 41143	0	0	24,600
	ACRES 0.83		Basic Star 41854	0	0	0
	EAST-0332588 NRTH-1763510		COUNTY TAXABLE VALUE		14,277	
	DEED BOOK 1082 PG-865		TOWN TAXABLE VALUE		20,210	
	FULL MARKET VALUE	69,646	SCHOOL TAXABLE VALUE		32,510	
			FD028 Norfolk Fire Dist		57,110	TO M
			LT023 Raymondville Light		57,110	TO M
			WD004 Raymondville Water		57,110	TO M
***** 23.075-2-37 *****						
SH 56						1-105- 7
23.075-2-37	312 Vac w/imprv		COUNTY TAXABLE VALUE		5,300	
Brothers Roger	Norwood-Norfolk 406201	4,300	TOWN TAXABLE VALUE		5,300	
Brothers Victoria	FRNT 57.00 DPTH 165.00	5,300	SCHOOL TAXABLE VALUE		5,300	
PO Box 205	EAST-0332661 NRTH-1763703		FD028 Norfolk Fire Dist		5,300	TO M
Raymondville, NY 13678	DEED BOOK 939 PG-427		LT023 Raymondville Light		5,300	TO M
	FULL MARKET VALUE	6,463	WD004 Raymondville Water		5,300	TO M
***** 23.075-2-38.1 *****						
8761 SH 56						1- 93-15
23.075-2-38.1	210 1 Family Res		Vet - Wart 41122	0	9,000	0
Brothers Roger	Norwood-Norfolk 406201	8,400	Vet - Wart 41123	0	0	7,380
Brothers Victoria	FRNT 110.00 DPTH	60,000	Basic Star 41854	0	0	0
PO Box 205	ACRES 1.30		COUNTY TAXABLE VALUE		51,000	
Raymondville, NY 13678	EAST-0332508 NRTH-1763693		TOWN TAXABLE VALUE		52,620	
	DEED BOOK 963 PG-238		SCHOOL TAXABLE VALUE		35,400	
	FULL MARKET VALUE	73,171	FD028 Norfolk Fire Dist		60,000	TO M
			LT023 Raymondville Light		60,000	TO M
			WD004 Raymondville Water		60,000	TO M
***** 23.075-2-41 *****						
8769 SH 56						1-111-12
23.075-2-41	210 1 Family Res		Vet - Comb 41132	0	13,500	0
Spencer James T (LU)	Norwood-Norfolk 406201	6,800	Vet - Comb 41133	0	0	12,300
Spencer Jeanette M (LU)	132'wf	54,000	Enhanced S 41834	0	0	0
PO Box 117	FRNT 132.00 DPTH 340.00		COUNTY TAXABLE VALUE		40,500	
Raymondville, NY 13678	ACRES 1.00		TOWN TAXABLE VALUE		41,700	
	EAST-0332588 NRTH-1763883		SCHOOL TAXABLE VALUE		1,360	
	DEED BOOK 2004 PG-17456		FD028 Norfolk Fire Dist		54,000	TO M
	FULL MARKET VALUE	65,854	LT023 Raymondville Light		54,000	TO M
			WD004 Raymondville Water		54,000	TO M

STATE OF NEW YORK
COUNTY - St Lawrence
TOWN - Norfolk
SWIS - 406289

2 0 1 4 T E N T A T I V E A S S E S S M E N T R O L L
T A X A B L E SECTION OF THE ROLL - 1

PAGE 277
VALUATION DATE-JUL 01, 2013
TAXABLE STATUS DATE-MAR 01, 2014

TAX MAP NUMBER SEQUENCE
UNIFORM PERCENT OF VALUE IS 082.00
UNIFORM PERCENT OF VALUE IS 082.00

TAX MAP PARCEL NUMBER	PROPERTY LOCATION & CLASS	ASSESSMENT	EXEMPTION CODE	COUNTY	TOWN	SCHOOL
CURRENT OWNERS NAME	SCHOOL DISTRICT	LAND	TAX DESCRIPTION	TAXABLE VALUE		
CURRENT OWNERS ADDRESS	PARCEL SIZE/GRID COORD	TOTAL	SPECIAL DISTRICTS			ACCOUNT NO.
***** 23.075-2-45 *****						
	SH 56					
23.075-2-45	311 Res vac land		COUNTY TAXABLE VALUE	1,000		
Laneville Leonard J	Norwood-Norfolk 406201	1,000	TOWN TAXABLE VALUE	1,000		
3 Bayley Rd	FRNT 55.00 DPTH 55.00	1,000	SCHOOL TAXABLE VALUE	1,000		
Massena, NY 13662	EAST-0332701 NRTH-1763270		FD028 Norfolk Fire Dist	1,000 TO M		
	DEED BOOK 1115 PG-325		LT023 Raymondville Light	1,000 TO M		
	FULL MARKET VALUE	1,220	WD004 Raymondville Water	1,000 TO M		
***** 23.075-2-47 *****						
	8772 SH 56					1-105-14
23.075-2-47	210 1 Family Res		Vet - Comb 41132	0	9,125	0
Sharlow Kenneth R	Norwood-Norfolk 406201	6,300	Vet - Comb 41133	0	0	9,125
PO Box 196	FRNT 49.00 DPTH 710.00	36,500	Basic Star 41854	0	0	24,600
Raymondville, NY 13678-0196	ACRES 1.10		COUNTY TAXABLE VALUE	27,375		
	EAST-0333172 NRTH-1763900		TOWN TAXABLE VALUE	27,375		
	DEED BOOK 2008 PG-7236		SCHOOL TAXABLE VALUE	11,900		
	FULL MARKET VALUE	44,512	FD028 Norfolk Fire Dist	36,500 TO M		
			LT023 Raymondville Light	36,500 TO M		
			WD004 Raymondville Water	36,500 TO M		
***** 23.075-2-48 *****						
	8768 SH 56					1-125- 8
23.075-2-48	210 1 Family Res		Basic Star 41854	0	0	24,600
Conte Jason P	Norwood-Norfolk 406201	6,500	COUNTY TAXABLE VALUE	39,000		
PO Box 111	FRNT 109.00 DPTH 710.00	39,000	TOWN TAXABLE VALUE	39,000		
Raymondville, NY 13678	ACRES 1.80		SCHOOL TAXABLE VALUE	14,400		
	EAST-0333159 NRTH-1763822		FD028 Norfolk Fire Dist	39,000 TO M		
	DEED BOOK 2003 PG-15557		LT023 Raymondville Light	39,000 TO M		
	FULL MARKET VALUE	47,561	WD004 Raymondville Water	39,000 TO M		
***** 23.075-2-49.11 *****						
	8766 SH 56					1- 96-10
23.075-2-49.11	652 Govt bldgs		COUNTY TAXABLE VALUE	114,600		
Pretter Capital Management,LLC	Norwood-Norfolk 406201	18,800	TOWN TAXABLE VALUE	114,600		
1659 43rd St	Post Office & 4 Apts	114,600	SCHOOL TAXABLE VALUE	114,600		
Brooklyn, NY 11204	FRNT 62.00 DPTH		FD028 Norfolk Fire Dist	114,600 TO M		
	ACRES 3.80		LT023 Raymondville Light	114,600 TO M		
	EAST-0333149 NRTH-1763680		WD004 Raymondville Water	114,600 TO M		
	DEED BOOK 2006 PG-22285					
	FULL MARKET VALUE	139,756				
***** 23.075-2-50 *****						
	11 Tromboli Rd					1- 89- 2
23.075-2-50	210 1 Family Res		Basic Star 41854	0	0	18,900
Bush Allen L	Norwood-Norfolk 406201	3,800	COUNTY TAXABLE VALUE	18,900		
Bush Darlene A	FRNT 50.00 DPTH 151.00	18,900	TOWN TAXABLE VALUE	18,900		
PO Box 34	EAST-0333069 NRTH-1763470		SCHOOL TAXABLE VALUE	0		
Raymondville, NY 13678	DEED BOOK 965 PG-00580		FD028 Norfolk Fire Dist	18,900 TO M		
	FULL MARKET VALUE	23,049	LT023 Raymondville Light	18,900 TO M		
			WD004 Raymondville Water	18,900 TO M		

STATE OF NEW YORK
COUNTY - St Lawrence
TOWN - Norfolk
SWIS - 406289

2 0 1 4 T E N T A T I V E A S S E S S M E N T R O L L
T A X A B L E SECTION OF THE ROLL - 1

PAGE 278
VALUATION DATE-JUL 01, 2013
TAXABLE STATUS DATE-MAR 01, 2014

TAX MAP NUMBER SEQUENCE
UNIFORM PERCENT OF VALUE IS 082.00
UNIFORM PERCENT OF VALUE IS 082.00

TAX MAP PARCEL NUMBER	PROPERTY LOCATION & CLASS	ASSESSMENT	EXEMPTION CODE	COUNTY	TOWN	SCHOOL
CURRENT OWNERS NAME	SCHOOL DISTRICT	LAND	TAX DESCRIPTION	TAXABLE VALUE		
CURRENT OWNERS ADDRESS	PARCEL SIZE/GRID COORD	TOTAL	SPECIAL DISTRICTS	ACCOUNT NO.		

23.075-2-52	442 Joy Rd			23.075-2-52		1- 98- 1
Villnave Duane	210 1 Family Res		COUNTY TAXABLE VALUE	43,800		
62 Ruddy Rd	Norwood-Norfolk 406201	3,000	TOWN TAXABLE VALUE	43,800		
Madrid, NY 13660	45x130x50x150	43,800	SCHOOL TAXABLE VALUE	43,800		
	FRNT 45.00 DPTH 140.00		FD028 Norfolk Fire Dist	43,800	TO M	
	EAST-0332801 NRTH-1761978		LT023 Raymondville Light	43,800	TO M	
	DEED BOOK 2006 PG-17226		WD004 Raymondville Water	43,800	TO M	
	FULL MARKET VALUE	53,415				

23.075-2-53	440 Joy Rd			23.075-2-53		1-105-12
Villnave Duane	210 1 Family Res		COUNTY TAXABLE VALUE	7,100		
62 Ruddy Rd	Norwood-Norfolk 406201	3,100	TOWN TAXABLE VALUE	7,100		
Madrid, NY 13660	45x150x48x175	7,100	SCHOOL TAXABLE VALUE	7,100		
	FRNT 45.00 DPTH 155.00		FD028 Norfolk Fire Dist	7,100	TO M	
	EAST-0332838 NRTH-1761950		LT023 Raymondville Light	7,100	TO M	
	DEED BOOK 2006 PG-17226		WD004 Raymondville Water	7,100	TO M	
	FULL MARKET VALUE	8,659				

23.075-2-54	438 Joy Rd			23.075-2-54		1- 95-11
Villnave Duane	210 1 Family Res		COUNTY TAXABLE VALUE	29,800		
62 Ruddy Rd	Norwood-Norfolk 406201	5,200	TOWN TAXABLE VALUE	29,800		
Madrid, NY 13660	See 2005-5130 Hwy Abd	29,800	SCHOOL TAXABLE VALUE	29,800		
	94x175x51x190		FD028 Norfolk Fire Dist	29,800	TO M	
	FRNT 84.00 DPTH		LT023 Raymondville Light	29,800	TO M	
	ACRES 0.30		WD004 Raymondville Water	29,800	TO M	
	EAST-0033289 NRTH-0176191					
	DEED BOOK 2006 PG-17226					
	FULL MARKET VALUE	36,341				

23.075-2-55	8699 SH 56			23.075-2-55		1- 30- 6
Weegar Stacy L	210 1 Family Res		COUNTY TAXABLE VALUE	18,000		
PO Box 136	Norwood-Norfolk 406201	3,600	TOWN TAXABLE VALUE	18,000		
Raymondville, NY 13678	52x157x62x106x12x50	18,000	SCHOOL TAXABLE VALUE	18,000		
	FRNT 52.00 DPTH		FD028 Norfolk Fire Dist	18,000	TO M	
	ACRES 0.15		LT023 Raymondville Light	18,000	TO M	
	EAST-0332521 NRTH-1762007		WD004 Raymondville Water	18,000	TO M	
	DEED BOOK 2013 PG-2487					
	FULL MARKET VALUE	21,951				

STATE OF NEW YORK
COUNTY - St Lawrence
TOWN - Norfolk
SWIS - 406289

2 0 1 4 T E N T A T I V E A S S E S S M E N T R O L L
T A X A B L E SECTION OF THE ROLL - 1

PAGE 279
VALUATION DATE-JUL 01, 2013
TAXABLE STATUS DATE-MAR 01, 2014

TAX MAP NUMBER SEQUENCE
UNIFORM PERCENT OF VALUE IS 082.00
UNIFORM PERCENT OF VALUE IS 082.00

TAX MAP PARCEL NUMBER	PROPERTY LOCATION & CLASS	ASSESSMENT	EXEMPTION CODE	COUNTY	TOWN	SCHOOL
CURRENT OWNERS NAME	SCHOOL DISTRICT	LAND	TAX DESCRIPTION	TAXABLE VALUE		
CURRENT OWNERS ADDRESS	PARCEL SIZE/GRID COORD	TOTAL	SPECIAL DISTRICTS	ACCOUNT NO.		
***** 23.075-2-56 *****						
8697	SH 56					1- 8-10
23.075-2-56	210 1 Family Res		Basic Star 41854	0	0	20,400
Thrana Nathan (LC)	Norwood-Norfolk 406201	3,500	COUNTY TAXABLE VALUE		20,400	
Thrana Melissa (LC)	.12 Ar	20,400	TOWN TAXABLE VALUE		20,400	
PO Box 27	FRNT 44.00 DPTH 157.00		SCHOOL TAXABLE VALUE		0	
Raymondville, NY 13678	EAST-0332516 NRTH-1761958		FD028 Norfolk Fire Dist		20,400	TO M
	DEED BOOK 00976 PG-00509		LT023 Raymondville Light		20,400	TO M
	FULL MARKET VALUE	24,878	WD004 Raymondville Water		20,400	TO M
***** 23.075-3-1 *****						
531	River Rd					1-128- 3
23.075-3-1	210 1 Family Res - WTRFNT		Basic Star 41854	0	0	24,600
Felix William H	Norwood-Norfolk 406201	7,200	COUNTY TAXABLE VALUE		127,200	
PO Box 82	3 Ar	127,200	TOWN TAXABLE VALUE		127,200	
Raymondville, NY 12678	FRNT 340.00 DPTH		SCHOOL TAXABLE VALUE		102,600	
	ACRES 2.80		FD028 Norfolk Fire Dist		127,200	TO M
	EAST-0331773 NRTH-1762657		LT023 Raymondville Light		127,200	TO M
	DEED BOOK 2007 PG-8263					
	FULL MARKET VALUE	155,122				

STATE OF NEW YORK
 COUNTY - St Lawrence
 TOWN - Norfolk
 SWIS - 406289

2 0 1 4 T E N T A T I V E A S S E S S M E N T R O L L
 T A X A B L E S E C T I O N O F T H E R O L L - 1
 M A P S E C T I O N - 0 2 3
 S U B - S E C T I O N - 0 7 5
 U N I F O R M P E R C E N T O F V A L U E I S 0 8 2 . 0 0

PAGE 280
 VALUATION DATE-JUL 01, 2013
 TAXABLE STATUS DATE-MAR 01, 2014
 RPS150/V04/L015
 CURRENT DATE 5/01/2014

*** S P E C I A L D I S T R I C T S U M M A R Y ***

CODE	DISTRICT NAME	TOTAL PARCELS	EXTENSION TYPE	EXTENSION VALUE	AD VALOREM VALUE	EXEMPT AMOUNT	TAXABLE VALUE
FD028	Norfolk Fire D	45	TOTAL M		1629,010		1629,010
LT023	Raymondville L	45	TOTAL M		1629,010	5,865	1623,145
WD004	Raymondville W	44	TOTAL M		1501,810	5,865	1495,945

*** S C H O O L D I S T R I C T S U M M A R Y ***

CODE	DISTRICT NAME	TOTAL PARCELS	ASSESSED LAND	ASSESSED TOTAL	EXEMPT AMOUNT	TOTAL TAXABLE	STAR AMOUNT	STAR TAXABLE
406201	Norwood-Norfolk	45	260,100	1629,010	16,415	1612,595	397,530	1215,065
	S U B - T O T A L	45	260,100	1629,010	16,415	1612,595	397,530	1215,065
	T O T A L	45	260,100	1629,010	16,415	1612,595	397,530	1215,065

*** S Y S T E M C O D E S S U M M A R Y ***

NO SYSTEM EXEMPTIONS AT THIS LEVEL

*** E X E M P T I O N S U M M A R Y ***

CODE	DESCRIPTION	TOTAL PARCELS	COUNTY	TOWN	SCHOOL
41122	Vet - Wart	3	20,655		
41123	Vet - Wart	3		19,035	
41132	Vet - Comb	3	36,903		
41133	Vet - Comb	3		33,725	
41142	Vet - Disa	1	28,555		
41143	Vet - Disa	1		24,600	
41800	Aged - All	1	10,550	10,550	10,550
41834	Enhanced S	4			148,830
41854	Basic Star	11			248,700
47610	Business I	1	5,865	5,865	5,865
	T O T A L	31	102,528	93,775	413,945

STATE OF NEW YORK
COUNTY - St Lawrence
TOWN - Norfolk
SWIS - 406289

2 0 1 4 T E N T A T I V E A S S E S S M E N T R O L L
T A X A B L E SECTION OF THE ROLL - 1
M A P S E C T I O N - 023
S U B - S E C T I O N - 075
UNIFORM PERCENT OF VALUE IS 082.00

PAGE 281
VALUATION DATE-JUL 01, 2013
TAXABLE STATUS DATE-MAR 01, 2014
RPS150/V04/L015
CURRENT DATE 5/01/2014

*** G R A N D T O T A L S ***

ROLL SEC	DESCRIPTION	TOTAL PARCELS	ASSESSED LAND	ASSESSED TOTAL	TAXABLE COUNTY	TAXABLE TOWN	TAXABLE SCHOOL	STAR TAXABLE
1	TAXABLE	45	260,100	1629,010	1526,482	1535,235	1612,595	1215,065

STATE OF NEW YORK
 COUNTY - St Lawrence
 TOWN - Norfolk
 SWIS - 406289

2 0 1 4 T E N T A T I V E A S S E S S M E N T R O L L
 T A X A B L E SECTION OF THE ROLL - 1

PAGE 282
 VALUATION DATE-JUL 01, 2013
 TAXABLE STATUS DATE-MAR 01, 2014

TAX MAP NUMBER SEQUENCE
 UNIFORM PERCENT OF VALUE IS 082.00
 UNIFORM PERCENT OF VALUE IS 082.00

TAX MAP PARCEL NUMBER	PROPERTY LOCATION & CLASS	ASSESSMENT	EXEMPTION CODE-----	COUNTY-----	TOWN-----	SCHOOL
CURRENT OWNERS NAME	SCHOOL DISTRICT	LAND	TAX DESCRIPTION	TAXABLE VALUE		
CURRENT OWNERS ADDRESS	PARCEL SIZE/GRID COORD	TOTAL	SPECIAL DISTRICTS	ACCOUNT NO.		

23.083-1-1	502 River Rd			23.083-1-1		*****
Bond Susan	210 1 Family Res		COUNTY TAXABLE VALUE			1-105- 6
12 Crabb St	Norwood-Norfolk 406201	6,300	TOWN TAXABLE VALUE			
Norfolk, NY 13667	180x470x335	31,900	SCHOOL TAXABLE VALUE			
	FRNT 180.00 DPTH		FD028 Norfolk Fire Dist		31,900 TO M	
	ACRES 1.10		LT023 Raymondville Light		31,900 TO M	
	EAST-0331693 NRTH-1761878					
	DEED BOOK 1032 PG-00545					
	FULL MARKET VALUE	38,902				

23.083-1-2	500 River Rd			23.083-1-2		*****
Clark Charlotte R	210 1 Family Res		Basic Star 41854	0	0	1-105- 5.1
Shantie Diane M	Norwood-Norfolk 406201	7,500	COUNTY TAXABLE VALUE			24,600
PO Box 96	176'x360'x117'x202'	32,100	TOWN TAXABLE VALUE			
Raymondville, NY 13678	FRNT 176.00 DPTH 281.00		SCHOOL TAXABLE VALUE		7,500	
	ACRES 0.81		FD028 Norfolk Fire Dist		32,100 TO M	
	EAST-0331620 NRTH-1761790		LT023 Raymondville Light		32,100 TO M	
	DEED BOOK 2013 PG-16588					
	FULL MARKET VALUE	39,146				

23.083-2-3	8695 SH 56			23.083-2-3		*****
Debien Patricia	210 1 Family Res		COUNTY TAXABLE VALUE			1-129- 3
PO Box 62	Norwood-Norfolk 406201	3,500	TOWN TAXABLE VALUE			
Raymondville, NY 13678	FRNT 44.00 DPTH 157.00	18,900	SCHOOL TAXABLE VALUE			
	EAST-0332514 NRTH-1761916		FD028 Norfolk Fire Dist		18,900 TO M	
	DEED BOOK 988 PG-00084		LT023 Raymondville Light		18,900 TO M	
	FULL MARKET VALUE	23,049	WD004 Raymondville Water		18,900 TO M	

23.083-2-4	8693 SH 56			23.083-2-4		*****
Debien Mark	210 1 Family Res		COUNTY TAXABLE VALUE			1- 30-11
Debien Linda	Norwood-Norfolk 406201	3,500	TOWN TAXABLE VALUE			
2 Smith St	FRNT 44.00 DPTH 157.00	8,500	SCHOOL TAXABLE VALUE			
Canajoharie, NY 13317	EAST-0332511 NRTH-1761873		FD028 Norfolk Fire Dist		8,500 TO M	
	DEED BOOK 775 PG-00430		LT023 Raymondville Light		8,500 TO M	
	FULL MARKET VALUE	10,366				

23.083-2-5	8691 SH 56			23.083-2-5		*****
Cota Thomas J	210 1 Family Res		Basic Star 41854	0	0	1- 34-14
Cota Britnie L	Norwood-Norfolk 406201	3,500	COUNTY TAXABLE VALUE			22,700
PO Box 95	FRNT 44.00 DPTH 157.00	22,700	TOWN TAXABLE VALUE			
Raymondville, NY 13678	EAST-0332506 NRTH-1761827		SCHOOL TAXABLE VALUE		0	
	DEED BOOK 2004 PG-10690		FD028 Norfolk Fire Dist		22,700 TO M	
	FULL MARKET VALUE	27,683	LT023 Raymondville Light		22,700 TO M	
			WD004 Raymondville Water		22,700 TO M	

STATE OF NEW YORK
 COUNTY - St Lawrence
 TOWN - Norfolk
 SWIS - 406289

2 0 1 4 T E N T A T I V E A S S E S S M E N T R O L L
 T A X A B L E SECTION OF THE ROLL - 1

PAGE 283
 VALUATION DATE-JUL 01, 2013
 TAXABLE STATUS DATE-MAR 01, 2014

TAX MAP NUMBER SEQUENCE
 UNIFORM PERCENT OF VALUE IS 082.00
 UNIFORM PERCENT OF VALUE IS 082.00

TAX MAP PARCEL NUMBER	PROPERTY LOCATION & CLASS	ASSESSMENT	EXEMPTION CODE	COUNTY	TOWN	SCHOOL
CURRENT OWNERS NAME	SCHOOL DISTRICT	LAND	TAX DESCRIPTION	TAXABLE VALUE		ACCOUNT NO.
CURRENT OWNERS ADDRESS	PARCEL SIZE/GRID COORD	TOTAL	SPECIAL DISTRICTS			

23.083-2-6	8689 SH 56			23.083-2-6		1- 43- 5
Gonyou Paula M	210 1 Family Res		COUNTY TAXABLE VALUE	15,200		
935 Lime Hollow Rd	Norwood-Norfolk 406201	3,500	TOWN TAXABLE VALUE	15,200		
Norfolk, NY 13667	FRNT 44.00 DPTH 157.00	15,200	SCHOOL TAXABLE VALUE	15,200		
	EAST-0332502 NRTH-1761787		FD028 Norfolk Fire Dist	15,200 TO M		
	DEED BOOK 2002 PG-21084		LT023 Raymondville Light	15,200 TO M		
	FULL MARKET VALUE	18,537	WD004 Raymondville Water	15,200 TO M		

23.083-2-7	8687 SH 56			23.083-2-7		1- 21- 1
Darling Dwaine P	210 1 Family Res		COUNTY TAXABLE VALUE	33,100		
Darling A Ruth	Norwood-Norfolk 406201	3,500	TOWN TAXABLE VALUE	33,100		
54 Westwood Dr	FRNT 45.00 DPTH 157.00	33,100	SCHOOL TAXABLE VALUE	33,100		
Massena, NY 13662	EAST-0332502 NRTH-1761743		FD028 Norfolk Fire Dist	33,100 TO M		
	DEED BOOK 2010 PG-15647		LT023 Raymondville Light	33,100 TO M		
	FULL MARKET VALUE	40,366	WD004 Raymondville Water	33,100 TO M		

23.083-2-8.1	8685 SH 56			23.083-2-8.1		1- 80-12
Conte Roger P	210 1 Family Res		COUNTY TAXABLE VALUE	23,000		
3459 County Route 49	Norwood-Norfolk 406201	3,700	TOWN TAXABLE VALUE	23,000		
Norfolk, NY 13667	44x142x44x143	23,000	SCHOOL TAXABLE VALUE	23,000		
	FRNT 44.00 DPTH 192.00		FD028 Norfolk Fire Dist	23,000 TO M		
	EAST-0332493 NRTH-1761700		LT023 Raymondville Light	23,000 TO M		
	DEED BOOK 1095 PG-773		WD004 Raymondville Water	23,000 TO M		
	FULL MARKET VALUE	28,049				

23.083-2-9	8683 SH 56			23.083-2-9		1- 6- 9
Beamis Charlotte M	210 1 Family Res		COUNTY TAXABLE VALUE	45,200		
1089 Old Market Rd	Norwood-Norfolk 406201	3,500	TOWN TAXABLE VALUE	45,200		
West Stockholm, NY 13696	FRNT 45.00 DPTH 157.00	45,200	SCHOOL TAXABLE VALUE	45,200		
	EAST-0332518 NRTH-1761656		FD028 Norfolk Fire Dist	45,200 TO M		
	DEED BOOK 2013 PG-967		LT023 Raymondville Light	45,200 TO M		
	FULL MARKET VALUE	55,122	WD004 Raymondville Water	45,200 TO M		

23.083-2-10	8681 SH 56			23.083-2-10		1- 7- 4
Allen Frederick	210 1 Family Res		Basic Star 41854	0	0	20,200
PO Box 13	Norwood-Norfolk 406201	4,100	COUNTY TAXABLE VALUE	20,200		
Norfolk, NY 13667	65x63x73x95x131	20,200	TOWN TAXABLE VALUE	20,200		
	FRNT 71.00 DPTH		SCHOOL TAXABLE VALUE	0		
	ACRES 0.19		FD028 Norfolk Fire Dist	20,200 TO M		
	EAST-0332490 NRTH-1761593		LT023 Raymondville Light	20,200 TO M		
	DEED BOOK 2003 PG-10854		WD004 Raymondville Water	20,200 TO M		
	FULL MARKET VALUE	24,634				

STATE OF NEW YORK
 COUNTY - St Lawrence
 TOWN - Norfolk
 SWIS - 406289

2 0 1 4 T E N T A T I V E A S S E S S M E N T R O L L
 T A X A B L E SECTION OF THE ROLL - 1

PAGE 284
 VALUATION DATE-JUL 01, 2013
 TAXABLE STATUS DATE-MAR 01, 2014

TAX MAP NUMBER SEQUENCE
 UNIFORM PERCENT OF VALUE IS 082.00
 UNIFORM PERCENT OF VALUE IS 082.00

TAX MAP PARCEL NUMBER	PROPERTY LOCATION & CLASS	ASSESSMENT	EXEMPTION CODE	COUNTY	TOWN	SCHOOL
CURRENT OWNERS NAME	SCHOOL DISTRICT	LAND	TAX DESCRIPTION	TAXABLE VALUE		ACCOUNT NO.
CURRENT OWNERS ADDRESS	PARCEL SIZE/GRID COORD	TOTAL	SPECIAL DISTRICTS			

23.083-2-11	8677 SH 56			23.083-2-11		*****
Coller Justin	270 Mfg housing		Basic Star 41854	0	0	1- 21- 3
8677 State Highway 56	Norwood-Norfolk 406201	5,100	COUNTY TAXABLE VALUE		20,000	20,000
Norfolk, NY 13667	'85 14X70 Meadowcreek Trl	20,000	TOWN TAXABLE VALUE		20,000	
	99x132x83x73x63		SCHOOL TAXABLE VALUE		0	
	FRNT 99.00 DPTH		FD028 Norfolk Fire Dist		20,000	TO M
	ACRES 0.30		LT023 Raymondville Light		20,000	TO M
	EAST-0332481 NRTH-1761496		WD004 Raymondville Water		20,000	TO M
	DEED BOOK 2007 PG-11715					
	FULL MARKET VALUE	24,390				

23.083-2-12	8673 SH 56			23.083-2-12		*****
Stacy Michael J	210 1 Family Res		COUNTY TAXABLE VALUE		39,500	1- 21- 2
PO Box 141	Norwood-Norfolk 406201	6,200	TOWN TAXABLE VALUE		39,500	
Raymondville, NY 13678	167x135x156x132	39,500	SCHOOL TAXABLE VALUE		39,500	
	FRNT 167.00 DPTH 134.00		FD028 Norfolk Fire Dist		39,500	TO M
	EAST-0332482 NRTH-1761379		LT023 Raymondville Light		39,500	TO M
	DEED BOOK 2010 PG-4940		WD004 Raymondville Water		39,500	TO M
	FULL MARKET VALUE	48,171				

23.083-2-13.1	8669 SH 56			23.083-2-13.1		*****
Stacy Michael J	210 1 Family Res		Basic Star 41854	0	0	1- 12-11
PO Box 141	Norwood-Norfolk 406201	5,000	COUNTY TAXABLE VALUE		50,200	24,600
Raymondville, NY 13678	FRNT 75.00 DPTH 195.00	50,200	TOWN TAXABLE VALUE		50,200	
	EAST-0332469 NRTH-1761257		SCHOOL TAXABLE VALUE		25,600	
	DEED BOOK 1076 PG-400		FD028 Norfolk Fire Dist		50,200	TO M
	FULL MARKET VALUE	61,220	LT023 Raymondville Light		50,200	TO M
			WD004 Raymondville Water		50,200	TO M

23.083-2-14	8665 SH 56			23.083-2-14		*****
Clough Jack L	210 1 Family Res		Basic Star 41854	0	0	1- 13-12
PO Box 288	Norwood-Norfolk 406201	4,300	COUNTY TAXABLE VALUE		37,200	24,600
Norfolk, NY 13667	FRNT 60.00 DPTH 157.00	37,200	TOWN TAXABLE VALUE		37,200	
	BANK8888150		SCHOOL TAXABLE VALUE		12,600	
	EAST-0332445 NRTH-1761189		FD028 Norfolk Fire Dist		37,200	TO M
	DEED BOOK 2012 PG-13628		LT023 Raymondville Light		37,200	TO M
	FULL MARKET VALUE	45,366	WD004 Raymondville Water		37,200	TO M

23.083-2-15	8663 SH 56			23.083-2-15		*****
Kentner Ray Kenneth	411 Apartment		COUNTY TAXABLE VALUE		82,200	1-100-15
11157 State Highway 37	Norwood-Norfolk 406201	13,400	TOWN TAXABLE VALUE		82,200	
Lisbon, NY 13658	Apartments	82,200	SCHOOL TAXABLE VALUE		82,200	
	FRNT 243.00 DPTH 163.00		FD028 Norfolk Fire Dist		82,200	TO M
	EAST-0332440 NRTH-1761057		LT023 Raymondville Light		82,200	TO M
	DEED BOOK 1082 PG-1147		WD004 Raymondville Water		82,200	TO M
	FULL MARKET VALUE	100,244				

STATE OF NEW YORK
COUNTY - St Lawrence
TOWN - Norfolk
SWIS - 406289

2 0 1 4 T E N T A T I V E A S S E S S M E N T R O L L
T A X A B L E SECTION OF THE ROLL - 1

PAGE 285
VALUATION DATE-JUL 01, 2013
TAXABLE STATUS DATE-MAR 01, 2014

TAX MAP NUMBER SEQUENCE
UNIFORM PERCENT OF VALUE IS 082.00
UNIFORM PERCENT OF VALUE IS 082.00

TAX MAP PARCEL NUMBER	PROPERTY LOCATION & CLASS	ASSESSMENT	EXEMPTION CODE	COUNTY	TOWN	SCHOOL
CURRENT OWNERS NAME	SCHOOL DISTRICT	LAND	TAX DESCRIPTION	TAXABLE VALUE		
CURRENT OWNERS ADDRESS	PARCEL SIZE/GRID COORD	TOTAL	SPECIAL DISTRICTS	ACCOUNT NO.		
***** 23.083-2-16.1 *****						
	SH 56					1-110-10
23.083-2-16.1	330 Vacant comm		COUNTY TAXABLE VALUE	4,500		
Bethel Thomas	Norwood-Norfolk 406201	4,500	TOWN TAXABLE VALUE	4,500		
Bethel Agnes	FRNT 192.00 DPTH 138.00	4,500	SCHOOL TAXABLE VALUE	4,500		
PO Box 98	ACRES 0.61		FD028 Norfolk Fire Dist	4,500	TO M	
Raymondville, NY 13678	EAST-0332421 NRTH-1760669		LT023 Raymondville Light	4,500	TO M	
	DEED BOOK 2001 PG-16877		WD004 Raymondville Water	4,500	TO M	
	FULL MARKET VALUE	5,488				
***** 23.083-2-16.2 *****						
	8653 SH 56					
23.083-2-16.2	433 Auto body		COUNTY TAXABLE VALUE	42,900		
Bethel Thomas	Norwood-Norfolk 406201	12,000	TOWN TAXABLE VALUE	42,900		
Bethel Agnes	153'wf	42,900	SCHOOL TAXABLE VALUE	42,900		
PO Box 98	FRNT 150.00 DPTH		FD028 Norfolk Fire Dist	42,900	TO M	
Raymondville, NY 13678	ACRES 1.20		LT023 Raymondville Light	42,900	TO M	
	EAST-0332343 NRTH-1760846		WD004 Raymondville Water	42,900	TO M	
	DEED BOOK 2001 PG-16876					
	FULL MARKET VALUE	52,317				
***** 23.083-2-17.2 *****						
	Off SH 56					
23.083-2-17.2	311 Res vac land		COUNTY TAXABLE VALUE	500		
Beamis Charlotte M	Norwood-Norfolk 406201	500	TOWN TAXABLE VALUE	500		
1089 Old Market Rd	45sx60s	500	SCHOOL TAXABLE VALUE	500		
West Stockholm, NY 13696	ACRES 0.07		FD028 Norfolk Fire Dist	500	TO M	
	EAST-0332416 NRTH-1761661		LT023 Raymondville Light	500	TO M	
	DEED BOOK 2013 PG-967		WD004 Raymondville Water	500	TO M	
	FULL MARKET VALUE	610				
***** 23.083-2-17.13 *****						
	Off SH 56					
23.083-2-17.13	311 Res vac land		COUNTY TAXABLE VALUE	500		
Bethel Timothy A	Norwood-Norfolk 406201	500	TOWN TAXABLE VALUE	500		
PO Box 193	ACRES 0.37	500	SCHOOL TAXABLE VALUE	500		
Raymondville, NY 13678	EAST-0332383 NRTH-1761088		FD028 Norfolk Fire Dist	500	TO M	
	DEED BOOK 2006 PG-7971		LT023 Raymondville Light	500	TO M	
	FULL MARKET VALUE	610				
***** 23.083-2-17.111 *****						
	Off SH 56					
23.083-2-17.111	311 Res vac land		COUNTY TAXABLE VALUE	600		
Fiacco Thomas	Norwood-Norfolk 406201	600	TOWN TAXABLE VALUE	600		
PO Box 126	Landlocked	600	SCHOOL TAXABLE VALUE	600		
Norwood, NY 13668	FRNT 180.00 DPTH 60.00		FD028 Norfolk Fire Dist	600	TO M	
	ACRES 0.25		LT023 Raymondville Light	600	TO M	
	EAST-0332418 NRTH-1761551		WD004 Raymondville Water	600	TO M	
	DEED BOOK 2001 PG-821					
	FULL MARKET VALUE	732				

STATE OF NEW YORK
COUNTY - St Lawrence
TOWN - Norfolk
SWIS - 406289

2 0 1 4 T E N T A T I V E A S S E S S M E N T R O L L
T A X A B L E SECTION OF THE ROLL - 1

PAGE 286
VALUATION DATE-JUL 01, 2013
TAXABLE STATUS DATE-MAR 01, 2014

TAX MAP NUMBER SEQUENCE
UNIFORM PERCENT OF VALUE IS 082.00
UNIFORM PERCENT OF VALUE IS 082.00

TAX MAP PARCEL NUMBER	PROPERTY LOCATION & CLASS	ASSESSMENT	EXEMPTION CODE	COUNTY	TOWN	SCHOOL
CURRENT OWNERS NAME	SCHOOL DISTRICT	LAND	TAX DESCRIPTION	TAXABLE VALUE		
CURRENT OWNERS ADDRESS	PARCEL SIZE/GRID COORD	TOTAL	SPECIAL DISTRICTS	ACCOUNT NO.		
***** 23.083-2-17.112 *****						
	Off SH 56					
23.083-2-17.112	314 Rural vac<10		COUNTY TAXABLE VALUE	600		
Stacy Michael J	Norwood-Norfolk 406201	600	TOWN TAXABLE VALUE	600		
PO Box 141	FRNT 156.00 DPTH 60.00	600	SCHOOL TAXABLE VALUE	600		
Raymondville, NY 13678	ACRES 0.21		FD028 Norfolk Fire Dist	600	TO M	
	EAST-0332406 NRTH-1761382		LT023 Raymondville Light	600	TO M	
	DEED BOOK 2011 PG-14792		WD004 Raymondville Water	600	TO M	
	FULL MARKET VALUE	732				
***** 23.083-2-19 *****						
	Off SH 56					
23.083-2-19	311 Res vac land		COUNTY TAXABLE VALUE	500		
Monroe Greg	Norwood-Norfolk 406201	500	TOWN TAXABLE VALUE	500		
222 Marsh Rd	Former Rail Rd Bed	500	SCHOOL TAXABLE VALUE	500		
Norfolk, NY 13667	45x60		FD028 Norfolk Fire Dist	500	TO M	
	FRNT 45.00 DPTH 60.00		LT023 Raymondville Light	500	TO M	
	EAST-0332414 NRTH-1761750					
	DEED BOOK 2007 PG-20187					
	FULL MARKET VALUE	610				
***** 23.083-2-20 *****						
	8637 SH 56					
23.083-2-20	411 Apartment		COUNTY TAXABLE VALUE	67,600		
Mason Carol	Norwood-Norfolk 406201	15,300	TOWN TAXABLE VALUE	67,600		
2397 County Route 35	ACRES 1.10	67,600	SCHOOL TAXABLE VALUE	67,600		
Norwood, NY 13668	EAST-0332405 NRTH-1760407		FD028 Norfolk Fire Dist	67,600	TO M	
	DEED BOOK 2001 PG-5456		LT023 Raymondville Light	67,600	TO M	
	FULL MARKET VALUE	82,439	WD004 Raymondville Water	67,600	TO M	
***** 23.083-2-21 *****						
	8645 SH 56					
23.083-2-21	314 Rural vac<10		COUNTY TAXABLE VALUE	5,000		
Bethel Timothy A	Norwood-Norfolk 406201	5,000	TOWN TAXABLE VALUE	5,000		
PO Box 193	ACRES 2.00	5,000	SCHOOL TAXABLE VALUE	5,000		
Raymondville, NY 13678	EAST-0332243 NRTH-1760640		FD028 Norfolk Fire Dist	5,000	TO M	
	DEED BOOK 2006 PG-7971		WD004 Raymondville Water	5,000	TO M	
	FULL MARKET VALUE	6,098				
***** 23.083-3-5 *****						
	429 Joy Rd					1-112-12
23.083-3-5	270 Mfg housing		COUNTY TAXABLE VALUE	5,600		
McGregor Paul	Norwood-Norfolk 406201	5,100	TOWN TAXABLE VALUE	5,600		
McGregor Shirley M	81x163	5,600	SCHOOL TAXABLE VALUE	5,600		
PO Box 58	FRNT 81.00 DPTH 163.00		FD028 Norfolk Fire Dist	5,600	TO M	
Raymondville, NY 13678	EAST-0332969 NRTH-1761660		LT023 Raymondville Light	5,600	TO M	
	DEED BOOK 2012 PG-19169		WD004 Raymondville Water	5,600	TO M	
	FULL MARKET VALUE	6,829				

STATE OF NEW YORK
COUNTY - St Lawrence
TOWN - Norfolk
SWIS - 406289

2 0 1 4 T E N T A T I V E A S S E S S M E N T R O L L

T A X A B L E SECTION OF THE ROLL - 1

VALUATION DATE-JUL 01, 2013

TAXABLE STATUS DATE-MAR 01, 2014

TAX MAP NUMBER SEQUENCE
UNIFORM PERCENT OF VALUE IS 082.00
UNIFORM PERCENT OF VALUE IS 082.00

TAX MAP PARCEL NUMBER	PROPERTY LOCATION & CLASS	ASSESSMENT	EXEMPTION CODE	COUNTY	TOWN	SCHOOL
CURRENT OWNERS NAME	SCHOOL DISTRICT	LAND	TAX DESCRIPTION	TAXABLE VALUE		
CURRENT OWNERS ADDRESS	PARCEL SIZE/GRID COORD	TOTAL	SPECIAL DISTRICTS	ACCOUNT NO.		
***** 23.083-3-7 *****						
8692 SH 56						1- 88-13
23.083-3-7	431 Auto dealer		COUNTY TAXABLE VALUE	35,500		
Butch's Auto, LLC	Norwood-Norfolk 406201	10,000	TOWN TAXABLE VALUE	35,500		
8405 State Highway 56	185xvar Comm Garage	35,500	SCHOOL TAXABLE VALUE	35,500		
Norfolk, NY 13667-4222	FRNT 185.00 DPTH		FD028 Norfolk Fire Dist	35,500	TO M	
	ACRES 0.54		LT023 Raymondville Light	35,500	TO M	
	EAST-0332687 NRTH-1761853		WD004 Raymondville Water	35,500	TO M	
	DEED BOOK 2013 PG-8783					
	FULL MARKET VALUE	43,293				
***** 23.083-3-8 *****						
8684 SH 56						1-126-14
23.083-3-8	210 1 Family Res		Vet - Wart 41122	0	8,970	0
Conte Lawrence	Norwood-Norfolk 406201	6,400	Vet - Wart 41123	0	0	7,380
Conte Victoria	156x133x115x225x162x320	59,800	Vet - Disa 41142	0	17,940	0
PO Box 38	FRNT 156.00 DPTH		Vet - Disa 41143	0	0	17,940
Raymondville, NY 13678	ACRES 1.40		Basic Star 41854	0	0	24,600
	EAST-0332781 NRTH-1761705		COUNTY TAXABLE VALUE	32,890		
	DEED BOOK 1086 PG-539		TOWN TAXABLE VALUE	34,480		
	FULL MARKET VALUE	72,927	SCHOOL TAXABLE VALUE	35,200		
			FD028 Norfolk Fire Dist	59,800	TO M	
			LT023 Raymondville Light	59,800	TO M	
			WD004 Raymondville Water	59,800	TO M	
***** 23.083-3-9 *****						
8680 SH 56						1- 25-13
23.083-3-9	270 Mfg housing		COUNTY TAXABLE VALUE	6,700		
Conte Lawrence J	Norwood-Norfolk 406201	6,200	TOWN TAXABLE VALUE	6,700		
PO Box 38	1957 8 X 35 Trlr	6,700	SCHOOL TAXABLE VALUE	6,700		
Raymondville, NY 13678	FRNT 100.00 DPTH 146.00		FD028 Norfolk Fire Dist	6,700	TO M	
	EAST-0332682 NRTH-1761573		LT023 Raymondville Light	6,700	TO M	
	DEED BOOK 2003 PG-5255		WD004 Raymondville Water	6,700	TO M	
	FULL MARKET VALUE	8,171				
***** 23.083-3-10 *****						
8676 SH 56						1- 75- 9
23.083-3-10	210 1 Family Res		Vet - Wart 41122	0	7,980	0
Bethel Thomas	Norwood-Norfolk 406201	5,400	Vet - Wart 41123	0	0	7,380
Bethel Agnes	FRNT 75.00 DPTH 146.00	53,200	Enhanced S 41834	0	0	52,640
PO Box 98	EAST-0332693 NRTH-1761482		COUNTY TAXABLE VALUE	45,220		
Raymondville, NY 13678	DEED BOOK 2001 PG-16875		TOWN TAXABLE VALUE	45,820		
	FULL MARKET VALUE	64,878	SCHOOL TAXABLE VALUE	560		
			FD028 Norfolk Fire Dist	53,200	TO M	
			LT023 Raymondville Light	53,200	TO M	
			WD004 Raymondville Water	53,200	TO M	

STATE OF NEW YORK
 COUNTY - St Lawrence
 TOWN - Norfolk
 SWIS - 406289

2 0 1 4 T E N T A T I V E A S S E S S M E N T R O L L
 T A X A B L E SECTION OF THE ROLL - 1

PAGE 288
 VALUATION DATE-JUL 01, 2013
 TAXABLE STATUS DATE-MAR 01, 2014

TAX MAP NUMBER SEQUENCE
 UNIFORM PERCENT OF VALUE IS 082.00
 UNIFORM PERCENT OF VALUE IS 082.00

TAX MAP PARCEL NUMBER	PROPERTY LOCATION & CLASS	ASSESSMENT	EXEMPTION CODE	COUNTY	TOWN	SCHOOL
CURRENT OWNERS NAME	SCHOOL DISTRICT	LAND	TAX DESCRIPTION	TAXABLE VALUE		ACCOUNT NO.
CURRENT OWNERS ADDRESS	PARCEL SIZE/GRID COORD	TOTAL	SPECIAL DISTRICTS			
***** 23.083-3-11.1 *****						
8672 SH 56	210 1 Family Res		Vet - Comb 41132	0	13,800	0
23.083-3-11.1	Norwood-Norfolk 406201	6,600	Vet - Comb 41133	0	0	12,300
Planty Richard L	FRNT 125.00 DPTH 250.00	55,200	Enhanced S 41834	0	0	0
Planty Theresa A	ACRES 0.71		COUNTY TAXABLE VALUE		41,400	
8672 State Highway 56	EAST-0332716 NRTH-1761384		TOWN TAXABLE VALUE		42,900	
Norfolk, NY 13667	DEED BOOK 2005 PG-6604		SCHOOL TAXABLE VALUE		2,560	52,640
	FULL MARKET VALUE	67,317	FD028 Norfolk Fire Dist		55,200	TO M
			LT023 Raymondville Light		55,200	TO M
			WD004 Raymondville Water		55,200	TO M
***** 23.083-3-12 *****						
8670 SH 56	210 1 Family Res		Basic Star 41854	0	0	0
23.083-3-12	Norwood-Norfolk 406201	5,000	COUNTY TAXABLE VALUE		35,000	24,600
McComber Dale J	Ranch & 1979 12X50 Trlr	35,000	TOWN TAXABLE VALUE		35,000	
McComber Susan M	FRNT 85.00 DPTH 250.00		SCHOOL TAXABLE VALUE		10,400	
PO Box 75	EAST-0332739 NRTH-1761271		FD028 Norfolk Fire Dist		35,000	TO M
Raymondville, NY 13678	DEED BOOK 2006 PG-4173		LT023 Raymondville Light		35,000	TO M
	FULL MARKET VALUE	42,683	WD004 Raymondville Water		35,000	TO M
***** 23.083-3-13 *****						
8664 SH 56	210 1 Family Res		COUNTY TAXABLE VALUE		77,500	0
23.083-3-13	Norwood-Norfolk 406201	11,400	TOWN TAXABLE VALUE		77,500	0
White Donna Woods	1.83 Ar Ranch	77,500	SCHOOL TAXABLE VALUE		77,500	
PO Box 613	ACRES 1.60 BANK8888869		FD028 Norfolk Fire Dist		77,500	TO M
Norfolk, NY 13667	EAST-0332736 NRTH-1761139		LT023 Raymondville Light		77,500	TO M
	DEED BOOK 2005 PG-8868		WD004 Raymondville Water		77,500	TO M
	FULL MARKET VALUE	94,512				
***** 23.083-3-14 *****						
8656 SH 56	210 1 Family Res		Enhanced S 41834	0	0	0
23.083-3-14	Norwood-Norfolk 406201	6,300	COUNTY TAXABLE VALUE		85,900	52,640
Gardner Ernest	125x400x80x260x50x85	85,900	TOWN TAXABLE VALUE		85,900	
Gardner Hazel	FRNT 125.00 DPTH 350.00		SCHOOL TAXABLE VALUE		33,260	
8656 State Highway 56	EAST-0332720 NRTH-1760999		FD028 Norfolk Fire Dist		85,900	TO M
Norfolk, NY 13667	DEED BOOK 2000 PG-18447		LT023 Raymondville Light		85,900	TO M
	FULL MARKET VALUE	104,756	WD004 Raymondville Water		85,900	TO M
***** 23.083-3-16 *****						
Off SH 56	311 Res vac land		COUNTY TAXABLE VALUE		3,800	
23.083-3-16	Norwood-Norfolk 406201	3,800	TOWN TAXABLE VALUE		3,800	
Bethel Thomas	See 2005-5130 Hwy Abd	3,800	SCHOOL TAXABLE VALUE		3,800	
Bethel Agnes	100x175		FD028 Norfolk Fire Dist		3,800	TO M
PO Box 98	ACRES 0.40		LT023 Raymondville Light		3,800	TO M
Raymondville, NY 13678	EAST-0332841 NRTH-1761523		WD004 Raymondville Water		3,800	TO M
	DEED BOOK 2001 PG-16878					
	FULL MARKET VALUE	4,634				

STATE OF NEW YORK
COUNTY - St Lawrence
TOWN - Norfolk
SWIS - 406289

2 0 1 4 T E N T A T I V E A S S E S S M E N T R O L L
T A X A B L E SECTION OF THE ROLL - 1

PAGE 289
VALUATION DATE-JUL 01, 2013
TAXABLE STATUS DATE-MAR 01, 2014

TAX MAP NUMBER SEQUENCE
UNIFORM PERCENT OF VALUE IS 082.00
UNIFORM PERCENT OF VALUE IS 082.00

TAX MAP PARCEL NUMBER	PROPERTY LOCATION & CLASS	ASSESSMENT	EXEMPTION CODE	COUNTY	TOWN	SCHOOL
CURRENT OWNERS NAME	SCHOOL DISTRICT	LAND	TAX DESCRIPTION	TAXABLE VALUE		
CURRENT OWNERS ADDRESS	PARCEL SIZE/GRID COORD	TOTAL	SPECIAL DISTRICTS	ACCOUNT NO.		

23.083-3-17	432 Joy Rd			23.083-3-17		1-120- 6
Conte Roger P	210 1 Family Res		COUNTY TAXABLE VALUE	40,100		
Conte Mary E	Norwood-Norfolk 406201	6,500	TOWN TAXABLE VALUE	40,100		
3459 County Route 49	See 2005-5130 Hwy Abd	40,100	SCHOOL TAXABLE VALUE	40,100		
Norfolk, NY 13667	104X186x149x240		FD028 Norfolk Fire Dist	40,100	TO M	
	FRNT 104.00 DPTH 213.00		LT023 Raymondville Light	40,100	TO M	
	EAST-0332908 NRTH-1761940		WD004 Raymondville Water	40,100	TO M	
	DEED BOOK 1999 PG-4741					
	FULL MARKET VALUE	48,902				

23.083-4-1	8648 SH 56			23.083-4-1		1- 35- 1
Bethel Timothy A	210 1 Family Res		Basic Star 41854	0	0	24,600
Baxter Amy L	Norwood-Norfolk 406201	7,300	COUNTY TAXABLE VALUE	47,100		
PO Box 193	1 Ar	47,100	TOWN TAXABLE VALUE	47,100		
Raymondville, NY 13678	FRNT 167.00 DPTH 220.00		SCHOOL TAXABLE VALUE	22,500		
	ACRES 0.84		FD028 Norfolk Fire Dist	47,100	TO M	
	EAST-0332631 NRTH-1760659		LT023 Raymondville Light	47,100	TO M	
	DEED BOOK 2013 PG-2441		WD004 Raymondville Water	47,100	TO M	
	FULL MARKET VALUE	57,439				

23.083-4-2.1	Off SH 56			23.083-4-2.1		1- 13- 5
McConnohie Larry Robert	105 Vac farmland		COUNTY TAXABLE VALUE	2,500		
363 Hurley Rd	Norwood-Norfolk 406201	2,500	TOWN TAXABLE VALUE	2,500		
Brasher Falls, NY 13613	ACRES 4.20	2,500	SCHOOL TAXABLE VALUE	2,500		
	EAST-0332916 NRTH-1760254		FD028 Norfolk Fire Dist	2,500	TO M	
	DEED BOOK 2006 PG-13165		LT023 Raymondville Light	2,500	TO M	
	FULL MARKET VALUE	3,049	WD004 Raymondville Water	2,500	TO M	

23.083-4-2.2	8636 SH 56			23.083-4-2.2		1- 13- 5
American Asphalt, Inc	411 Apartment		COUNTY TAXABLE VALUE	96,500		
9297 State Highway 56	Norwood-Norfolk 406201	16,300	TOWN TAXABLE VALUE	96,500		
Massena, NY 13662	7 Apts	96,500	SCHOOL TAXABLE VALUE	96,500		
	FRNT 260.00 DPTH 247.00		FD028 Norfolk Fire Dist	96,500	TO M	
	ACRES 1.50		LT023 Raymondville Light	96,500	TO M	
	EAST-0332637 NRTH-1760442		WD004 Raymondville Water	96,500	TO M	
	DEED BOOK 2009 PG-19160					
	FULL MARKET VALUE	117,683				

23.083-4-3	8630 SH 56			23.083-4-3		1- 25- 4
Pelkey Samantha	210 1 Family Res		Basic Star 41854	0	0	24,600
Sipos Charlie	Norwood-Norfolk 406201	5,500	COUNTY TAXABLE VALUE	61,100		
8630 State Highway 56	FRNT 75.00 DPTH 247.00	61,100	TOWN TAXABLE VALUE	61,100		
Norfolk, NY 13667	BANK8888830		SCHOOL TAXABLE VALUE	36,500		
	EAST-0332621 NRTH-1760271		FD028 Norfolk Fire Dist	61,100	TO M	
	DEED BOOK 2009 PG-14235		LT023 Raymondville Light	61,100	TO M	
	FULL MARKET VALUE	74,512	WD004 Raymondville Water	61,100	TO M	

STATE OF NEW YORK
COUNTY - St Lawrence
TOWN - Norfolk
SWIS - 406289

2 0 1 4 T E N T A T I V E A S S E S S M E N T R O L L
T A X A B L E SECTION OF THE ROLL - 1

PAGE 290
VALUATION DATE-JUL 01, 2013
TAXABLE STATUS DATE-MAR 01, 2014

TAX MAP NUMBER SEQUENCE
UNIFORM PERCENT OF VALUE IS 082.00
UNIFORM PERCENT OF VALUE IS 082.00

TAX MAP PARCEL NUMBER	PROPERTY LOCATION & CLASS	ASSESSMENT	EXEMPTION CODE	COUNTY	TOWN	SCHOOL
CURRENT OWNERS NAME	SCHOOL DISTRICT	LAND	TAX DESCRIPTION	TAXABLE VALUE		
CURRENT OWNERS ADDRESS	PARCEL SIZE/GRID COORD	TOTAL	SPECIAL DISTRICTS	ACCOUNT NO.		
***** 23.083-4-4 *****						
8626 SH 56						1- 36-14
23.083-4-4	210 1 Family Res		Enhanced S 41834	0	0	0 52,640
Warriner Elaine Claire	Norwood-Norfolk 406201	6,600	COUNTY TAXABLE VALUE		70,800	
Warriner Albert	FRNT 125.00 DPTH 247.00	70,800	TOWN TAXABLE VALUE		70,800	
PO Box 228	EAST-0332617 NRTH-1760165		SCHOOL TAXABLE VALUE		18,160	
Raymondville, NY 13678	DEED BOOK 1999 PG-19445		FD028 Norfolk Fire Dist		70,800 TO M	
	FULL MARKET VALUE	86,341	LT023 Raymondville Light		70,800 TO M	
			WD004 Raymondville Water		70,800 TO M	
***** 23.083-4-5 *****						
8620 SH 56						1- 77-11
23.083-4-5	210 1 Family Res		Enhanced S 41834	0	0	0 52,640
McGregor Paul	Norwood-Norfolk 406201	6,600	COUNTY TAXABLE VALUE		84,900	
McGregor Shirley	FRNT 125.00 DPTH 275.00	84,900	TOWN TAXABLE VALUE		84,900	
PO Box 58	EAST-0332615 NRTH-1760054		SCHOOL TAXABLE VALUE		32,260	
Raymondville, NY 13678	DEED BOOK 943 PG-01006		FD028 Norfolk Fire Dist		84,900 TO M	
	FULL MARKET VALUE	103,537	LT023 Raymondville Light		84,900 TO M	
			WD004 Raymondville Water		84,900 TO M	
***** 23.083-5-1 *****						
23.083-5-1	River Rd					1-105- 5.2
Burnette Judson	314 Rural vac<10		COUNTY TAXABLE VALUE		100	
1423 County Route 17	Norwood-Norfolk 406201	100	TOWN TAXABLE VALUE		100	
Russell, NY 13684	80x90x70	100	SCHOOL TAXABLE VALUE		100	
	FRNT 80.00 DPTH		FD028 Norfolk Fire Dist		100 TO M	
	ACRES 0.08		LT023 Raymondville Light		100 TO M	
	EAST-0331503 NRTH-1761706					
	DEED BOOK 2010 PG-18631					
	FULL MARKET VALUE	122				

STATE OF NEW YORK
 COUNTY - St Lawrence
 TOWN - Norfolk
 SWIS - 406289

2 0 1 4 T E N T A T I V E A S S E S S M E N T R O L L
 T A X A B L E S E C T I O N O F T H E R O L L - 1
 M A P S E C T I O N - 0 2 3
 S U B - S E C T I O N - 0 8 3
 U N I F O R M P E R C E N T O F V A L U E I S 0 8 2 . 0 0

PAGE 291
 VALUATION DATE-JUL 01, 2013
 TAXABLE STATUS DATE-MAR 01, 2014
 RPS150/V04/L015
 CURRENT DATE 5/01/2014

*** S P E C I A L D I S T R I C T S U M M A R Y ***

CODE	DISTRICT NAME	TOTAL PARCELS	EXTENSION TYPE	EXTENSION VALUE	AD VALOREM VALUE	EXEMPT AMOUNT	TAXABLE VALUE
FD028	Norfolk Fire D	42	TOTAL M		1423,900		1423,900
LT023	Raymondville L	41	TOTAL M		1418,900		1418,900
WD004	Raymondville W	36	TOTAL M		1350,300		1350,300

*** S C H O O L D I S T R I C T S U M M A R Y ***

CODE	DISTRICT NAME	TOTAL PARCELS	ASSESSED LAND	ASSESSED TOTAL	EXEMPT AMOUNT	TOTAL TAXABLE	STAR AMOUNT	STAR TAXABLE
406201	Norwood-Norfolk	42	233,700	1423,900		1423,900	498,300	925,600
	S U B - T O T A L	42	233,700	1423,900		1423,900	498,300	925,600
	T O T A L	42	233,700	1423,900		1423,900	498,300	925,600

*** S Y S T E M C O D E S S U M M A R Y ***

NO SYSTEM EXEMPTIONS AT THIS LEVEL

*** E X E M P T I O N S U M M A R Y ***

CODE	DESCRIPTION	TOTAL PARCELS	COUNTY	TOWN	SCHOOL
41122	Vet - Wart	2	16,950		
41123	Vet - Wart	2		14,760	
41132	Vet - Comb	1	13,800		
41133	Vet - Comb	1		12,300	
41142	Vet - Disa	1	17,940		
41143	Vet - Disa	1		17,940	
41834	Enhanced S	5			263,200
41854	Basic Star	10			235,100
	T O T A L	23	48,690	45,000	498,300

STATE OF NEW YORK
COUNTY - St Lawrence
TOWN - Norfolk
SWIS - 406289

2 0 1 4 T E N T A T I V E A S S E S S M E N T R O L L
T A X A B L E SECTION OF THE ROLL - 1
M A P S E C T I O N - 023
S U B - S E C T I O N - 083
UNIFORM PERCENT OF VALUE IS 082.00

PAGE 292
VALUATION DATE-JUL 01, 2013
TAXABLE STATUS DATE-MAR 01, 2014
RPS150/V04/L015
CURRENT DATE 5/01/2014

*** G R A N D T O T A L S ***

ROLL SEC	DESCRIPTION	TOTAL PARCELS	ASSESSED LAND	ASSESSED TOTAL	TAXABLE COUNTY	TAXABLE TOWN	TAXABLE SCHOOL	STAR TAXABLE
1	TAXABLE	42	233,700	1423,900	1375,210	1378,900	1423,900	925,600

STATE OF NEW YORK
COUNTY - St Lawrence
TOWN - Norfolk
SWIS - 406289

2 0 1 4 T E N T A T I V E A S S E S S M E N T R O L L
T A X A B L E SECTION OF THE ROLL - 1

PAGE 293
VALUATION DATE-JUL 01, 2013
TAXABLE STATUS DATE-MAR 01, 2014

TAX MAP NUMBER SEQUENCE
UNIFORM PERCENT OF VALUE IS 082.00
UNIFORM PERCENT OF VALUE IS 082.00

TAX MAP PARCEL NUMBER	PROPERTY LOCATION & CLASS	ASSESSMENT	EXEMPTION CODE	COUNTY	TOWN	SCHOOL
CURRENT OWNERS NAME	SCHOOL DISTRICT	LAND	TAX DESCRIPTION	TAXABLE VALUE		
CURRENT OWNERS ADDRESS	PARCEL SIZE/GRID COORD	TOTAL	SPECIAL DISTRICTS	ACCOUNT NO.		
***** 23.084-1-1 *****						
420 Joy Rd						1- 69- 2
23.084-1-1	270 Mfg housing		Enhanced S 41834	0	0	17,300
Casey Donald (LC)	Norwood-Norfolk 406201	7,300	COUNTY TAXABLE VALUE		17,300	
420 Joy Rd	330x266x212x243	17,300	TOWN TAXABLE VALUE		17,300	
Norfolk, NY 13667	FRNT 330.00 DPTH 264.00		SCHOOL TAXABLE VALUE		0	
	ACRES 1.60		FD028 Norfolk Fire Dist		17,300	TO M
	EAST-0333465 NRTH-1761666		LT023 Raymondville Light		17,300	TO M
	DEED BOOK 2001 PG-7266		WD004 Raymondville Water		17,300	TO M
	FULL MARKET VALUE	21,098				
***** 23.084-1-2 *****						
Joy Rd						1- 27-12
23.084-1-2	322 Rural vac>10		COUNTY TAXABLE VALUE		7,800	
Monroe Reginald	Norwood-Norfolk 406201	7,800	TOWN TAXABLE VALUE		7,800	
Monroe Valerie	Also 1034/976	7,800	SCHOOL TAXABLE VALUE		7,800	
PO Box 81	FRNT 429.00 DPTH		FD028 Norfolk Fire Dist		7,800	TO M
Raymondville, NY 13678	ACRES 2.70		LT023 Raymondville Light		7,800	TO M
	EAST-0333773 NRTH-1761432		WD004 Raymondville Water		7,800	TO M
	DEED BOOK 957 PG-432					
	FULL MARKET VALUE	9,512				
***** 23.084-1-3 *****						
377 Joy Rd						1- 97-14
23.084-1-3	210 1 Family Res		Basic Star 41854	0	0	24,600
Reynolds David E	Norwood-Norfolk 406201	12,400	COUNTY TAXABLE VALUE		75,200	
Reynolds Tonya S	ACRES 4.60 BANK8888111	75,200	TOWN TAXABLE VALUE		75,200	
377 Joy Rd	EAST-0333822 NRTH-1761049		SCHOOL TAXABLE VALUE		50,600	
Norfolk, NY 13667	DEED BOOK 2004 PG-10573		AG002 Ag Dist #2		.00	MT
	FULL MARKET VALUE	91,707	FD028 Norfolk Fire Dist		75,200	TO M
			LT023 Raymondville Light		75,200	TO M
			WD004 Raymondville Water		75,200	TO M
***** 23.084-1-4 *****						
373 Joy Rd						1-110- 4
23.084-1-4	270 Mfg housing		Dis & Lim 41932	0	7,200	0
Craig Carol (LU)	Norwood-Norfolk 406201	6,400	Basic Star 41854	0	0	16,000
373 Joy Rd	.5 Ar	16,000	COUNTY TAXABLE VALUE		8,800	
Norfolk, NY 13667	FRNT 100.00 DPTH 300.00		TOWN TAXABLE VALUE		16,000	
	ACRES 0.69		SCHOOL TAXABLE VALUE		0	
	EAST-0334188 NRTH-1760843		AG002 Ag Dist #2		.00	MT
	DEED BOOK 2009 PG-8662		FD028 Norfolk Fire Dist		16,000	TO M
	FULL MARKET VALUE	19,512	LT023 Raymondville Light		16,000	TO M
			WD004 Raymondville Water		16,000	TO M

STATE OF NEW YORK
COUNTY - St Lawrence
TOWN - Norfolk
SWIS - 406289

2 0 1 4 T E N T A T I V E A S S E S S M E N T R O L L
T A X A B L E SECTION OF THE ROLL - 1

PAGE 294
VALUATION DATE-JUL 01, 2013
TAXABLE STATUS DATE-MAR 01, 2014

TAX MAP NUMBER SEQUENCE
UNIFORM PERCENT OF VALUE IS 082.00
UNIFORM PERCENT OF VALUE IS 082.00

TAX MAP PARCEL NUMBER	PROPERTY LOCATION & CLASS	ASSESSMENT	EXEMPTION CODE	COUNTY	TOWN	SCHOOL
CURRENT OWNERS NAME	SCHOOL DISTRICT	LAND	TAX DESCRIPTION	TAXABLE VALUE		
CURRENT OWNERS ADDRESS	PARCEL SIZE/GRID COORD	TOTAL	SPECIAL DISTRICTS	ACCOUNT NO.		
***** 23.084-1-5 *****						
369 Joy Rd						1- 97-15
23.084-1-5	210 1 Family Res		RPTL466_f 41691	0	2,460	2,460 0
Reynolds Kevin	Norwood-Norfolk 406201	5,700	Basic Star 41854	0	0	0 24,600
369 Joy Rd	FRNT 84.00 DPTH 300.00	25,000	COUNTY TAXABLE VALUE		22,540	
Norfolk, NY 13667	ACRES 0.58		TOWN TAXABLE VALUE		22,540	
	EAST-0334278 NRTH-1760807		SCHOOL TAXABLE VALUE		400	
	DEED BOOK 1011 PG-00068		AG002 Ag Dist #2		.00	MT
	FULL MARKET VALUE	30,488	FD028 Norfolk Fire Dist		25,000	TO M
			LT023 Raymondville Light		25,000	TO M
			WD004 Raymondville Water		25,000	TO M
***** 23.084-1-6 *****						
367 Joy Rd						1-105-13
23.084-1-6	270 Mfg housing		COUNTY TAXABLE VALUE		23,600	
Conte Jason P	Norwood-Norfolk 406201	6,400	TOWN TAXABLE VALUE		23,600	
Attn: K Fuller	FRNT 100.00 DPTH 300.00	23,600	SCHOOL TAXABLE VALUE		23,600	
PO Box 53	ACRES 0.69		AG002 Ag Dist #2		.00	MT
Raymondville, NY 13678	EAST-0334353 NRTH-1760760		FD028 Norfolk Fire Dist		23,600	TO M
	DEED BOOK 1080 PG-753		LT023 Raymondville Light		23,600	TO M
	FULL MARKET VALUE	28,780	WD004 Raymondville Water		23,600	TO M
***** 23.084-1-7 *****						
361 Joy Rd						1- 74-11
23.084-1-7	210 1 Family Res		Enhanced S 41834	0	0	0 52,640
Chapin Donald G Trustee	Norwood-Norfolk 406201	6,400	COUNTY TAXABLE VALUE		62,300	
Chapin Deatta Trustee	Ranch	62,300	TOWN TAXABLE VALUE		62,300	
Attn: Chapin Living Trust	FRNT 100.00 DPTH 300.00		SCHOOL TAXABLE VALUE		9,660	
361 Joy Rd	ACRES 0.69		AG002 Ag Dist #2		.00	MT
Norfolk, NY 13667	EAST-0334449 NRTH-1760715		FD028 Norfolk Fire Dist		62,300	TO M
	DEED BOOK 2003 PG-18662		LT023 Raymondville Light		62,300	TO M
	FULL MARKET VALUE	75,976	WD004 Raymondville Water		62,300	TO M
***** 23.084-1-8 *****						
353 Joy Rd						1- 54- 4.1
23.084-1-8	270 Mfg housing		COUNTY TAXABLE VALUE		21,800	
Chapin Donald G, Trustee	Norwood-Norfolk 406201	8,200	TOWN TAXABLE VALUE		21,800	
Chapin Deatta, Trustee	70'x14' (1977)	21,800	SCHOOL TAXABLE VALUE		21,800	
% Chapin Living Trust	Trailer & Garage		AG002 Ag Dist #2		.00	MT
361 Joy Rd	FRNT 200.00 DPTH 200.00		FD028 Norfolk Fire Dist		21,800	TO M
Norfolk, NY 13667	ACRES 0.92		LT023 Raymondville Light		21,800	TO M
	EAST-0334586 NRTH-1760665		WD004 Raymondville Water		21,800	TO M
	DEED BOOK 2013 PG-8234					
	FULL MARKET VALUE	26,585				

STATE OF NEW YORK
COUNTY - St Lawrence
TOWN - Norfolk
SWIS - 406289

2 0 1 4 T E N T A T I V E A S S E S S M E N T R O L L
T A X A B L E SECTION OF THE ROLL - 1

PAGE 295
VALUATION DATE-JUL 01, 2013
TAXABLE STATUS DATE-MAR 01, 2014

TAX MAP NUMBER SEQUENCE
UNIFORM PERCENT OF VALUE IS 082.00
UNIFORM PERCENT OF VALUE IS 082.00

TAX MAP PARCEL NUMBER	PROPERTY LOCATION & CLASS	ASSESSMENT	EXEMPTION CODE	COUNTY	TOWN	SCHOOL
CURRENT OWNERS NAME	SCHOOL DISTRICT	LAND	TAX DESCRIPTION	TAXABLE VALUE		ACCOUNT NO.
CURRENT OWNERS ADDRESS	PARCEL SIZE/GRID COORD	TOTAL	SPECIAL DISTRICTS			
***** 23.084-1-9 *****						
349 Joy Rd						1- 54- 4.2
23.084-1-9	210 1 Family Res		Basic Star 41854	0	0	24,600
Vice Ellen H	Norwood-Norfolk 406201	6,200	COUNTY TAXABLE VALUE		39,800	
349 Joy Rd	FRNT 100.00 DPTH 200.00	39,800	TOWN TAXABLE VALUE		39,800	
Norfolk, NY 13667	ACRES 0.45		SCHOOL TAXABLE VALUE		15,200	
	EAST-0334720 NRTH-1760594		AG002 Ag Dist #2		.00 MT	
	DEED BOOK 2011 PG-1637		FD028 Norfolk Fire Dist		39,800 TO M	
	FULL MARKET VALUE	48,537	LT023 Raymondville Light		39,800 TO M	
			WD004 Raymondville Water		39,800 TO M	
***** 23.084-1-10 *****						
343 Joy Rd						1- 54- 3
23.084-1-10	210 1 Family Res		Vet - Wart 41122	0	9,840	0
Clark John A	Norwood-Norfolk 406201	15,000	Vet - Wart 41123	0	0	7,380
343 Joy Rd	ACRES 7.70	77,000	Basic Star 41854	0	0	24,600
Norfolk, NY 13667	EAST-0334597 NRTH-1760280		COUNTY TAXABLE VALUE		67,160	
	DEED BOOK 2007 PG-19128		TOWN TAXABLE VALUE		69,620	
	FULL MARKET VALUE	93,902	SCHOOL TAXABLE VALUE		52,400	
			AG002 Ag Dist #2		.00 MT	
			FD028 Norfolk Fire Dist		77,000 TO M	
			LT023 Raymondville Light		77,000 TO M	
			WD004 Raymondville Water		77,000 TO M	
***** 23.084-1-13 *****						
342 Joy Rd						1- 8-15.2
23.084-1-13	210 1 Family Res		Basic Star 41854	0	0	24,600
Ames Cindy L	Norwood-Norfolk 406201	8,300	COUNTY TAXABLE VALUE		72,000	
342 Joy Rd	FRNT 204.00 DPTH 200.00	72,000	TOWN TAXABLE VALUE		72,000	
Norfolk, NY 13667	EAST-0334923 NRTH-1760725		SCHOOL TAXABLE VALUE		47,400	
	DEED BOOK 2006 PG-12633		FD028 Norfolk Fire Dist		72,000 TO M	
	FULL MARKET VALUE	87,805	LT023 Raymondville Light		72,000 TO M	
			WD004 Raymondville Water		72,000 TO M	
***** 23.084-1-14 *****						
348 Joy Rd						1- 81-11
23.084-1-14	210 1 Family Res		Vet - Wart 41122	0	7,950	0
Monroe Reginald	Norwood-Norfolk 406201	6,800	Vet - Wart 41123	0	0	7,380
Monroe Valerie	Also 913/569	53,000	RPTL466_f 41691	0	2,460	2,460
PO Box 81	15' easement		Enhanced S 41834	0	0	52,640
Raymondville, NY 13678	FRNT 130.00 DPTH 175.00		COUNTY TAXABLE VALUE		42,590	
	EAST-0334789 NRTH-1760804		TOWN TAXABLE VALUE		43,160	
	DEED BOOK 817 PG-172		SCHOOL TAXABLE VALUE		360	
	FULL MARKET VALUE	64,634	FD028 Norfolk Fire Dist		53,000 TO M	
			LT023 Raymondville Light		53,000 TO M	
			WD004 Raymondville Water		53,000 TO M	

STATE OF NEW YORK
 COUNTY - St Lawrence
 TOWN - Norfolk
 SWIS - 406289

2 0 1 4 T E N T A T I V E A S S E S S M E N T R O L L
 T A X A B L E SECTION OF THE ROLL - 1
 M A P S E C T I O N - 023
 S U B - S E C T I O N - 084
 UNIFORM PERCENT OF VALUE IS 082.00

PAGE 296
 VALUATION DATE-JUL 01, 2013
 TAXABLE STATUS DATE-MAR 01, 2014
 RPS150/V04/L015
 CURRENT DATE 5/01/2014

*** S P E C I A L D I S T R I C T S U M M A R Y ***

CODE	DISTRICT NAME	TOTAL PARCELS	EXTENSION TYPE	EXTENSION VALUE	AD VALOREM VALUE	EXEMPT AMOUNT	TAXABLE VALUE
AG002	Ag Dist #2	8	MOVTAX				
FD028	Norfolk Fire D	12	TOTAL M		490,800		490,800
LT023	Raymondville L	12	TOTAL M		490,800		490,800
WD004	Raymondville W	12	TOTAL M		490,800		490,800

*** S C H O O L D I S T R I C T S U M M A R Y ***

CODE	DISTRICT NAME	TOTAL PARCELS	ASSESSED LAND	ASSESSED TOTAL	EXEMPT AMOUNT	TOTAL TAXABLE	STAR AMOUNT	STAR TAXABLE
406201	Norwood-Norfolk	12	96,900	490,800		490,800	261,580	229,220
	S U B - T O T A L	12	96,900	490,800		490,800	261,580	229,220
	T O T A L	12	96,900	490,800		490,800	261,580	229,220

*** S Y S T E M C O D E S S U M M A R Y ***

NO SYSTEM EXEMPTIONS AT THIS LEVEL

*** E X E M P T I O N S U M M A R Y ***

CODE	DESCRIPTION	TOTAL PARCELS	COUNTY	TOWN	SCHOOL
41122	Vet - Wart	2	17,790		
41123	Vet - Wart	2		14,760	
41691	RPTL466_f	2	4,920	4,920	
41834	Enhanced S	3			122,580
41854	Basic Star	6			139,000
41932	Dis & Lim	1	7,200		
	T O T A L	16	29,910	19,680	261,580

STATE OF NEW YORK
COUNTY - St Lawrence
TOWN - Norfolk
SWIS - 406289

2 0 1 4 T E N T A T I V E A S S E S S M E N T R O L L
T A X A B L E SECTION OF THE ROLL - 1
M A P S E C T I O N - 023
S U B - S E C T I O N - 084
UNIFORM PERCENT OF VALUE IS 082.00

PAGE 297
VALUATION DATE-JUL 01, 2013
TAXABLE STATUS DATE-MAR 01, 2014
RPS150/V04/L015
CURRENT DATE 5/01/2014

*** G R A N D T O T A L S ***

ROLL SEC	DESCRIPTION	TOTAL PARCELS	ASSESSED LAND	ASSESSED TOTAL	TAXABLE COUNTY	TAXABLE TOWN	TAXABLE SCHOOL	STAR TAXABLE
1	TAXABLE	12	96,900	490,800	460,890	471,120	490,800	229,220

STATE OF NEW YORK
COUNTY - St Lawrence
TOWN - Norfolk
SWIS - 406289

2 0 1 4 T E N T A T I V E A S S E S S M E N T R O L L
T A X A B L E SECTION OF THE ROLL - 1

PAGE 298
VALUATION DATE-JUL 01, 2013
TAXABLE STATUS DATE-MAR 01, 2014

TAX MAP NUMBER SEQUENCE
UNIFORM PERCENT OF VALUE IS 082.00
UNIFORM PERCENT OF VALUE IS 082.00

TAX MAP PARCEL NUMBER	PROPERTY LOCATION & CLASS	ASSESSMENT	EXEMPTION CODE	COUNTY	TOWN	SCHOOL
CURRENT OWNERS NAME	SCHOOL DISTRICT	LAND	TAX DESCRIPTION	TAXABLE VALUE		
CURRENT OWNERS ADDRESS	PARCEL SIZE/GRID COORD	TOTAL	SPECIAL DISTRICTS	ACCOUNT NO.		

9185,9209 SH 56				24.001-1-1.111	1-111	*****
24.001-1-1.111	113 Cattle farm		Vet - Wart 41122	0	9,840	0
Dunkelberg William E Jr (LU)	Norwood-Norfolk 406201	48,900	Vet - Wart 41123	0	0	7,380
Dunkelberg Diane E (LU)	1969 Ranch	118,900	Enhanced S 41834	0	0	0
9185 State Highway 56	Beef Cattle		COUNTY TAXABLE VALUE		109,060	52,640
Massena, NY 13662	Appropriation 2000/930		TOWN TAXABLE VALUE		111,520	
	ACRES 420.80		SCHOOL TAXABLE VALUE		66,260	
	EAST-0337030 NRTH-1773618		AG002 Ag Dist #2		.00 MT	
	DEED BOOK 2012 PG-4613		FD028 Norfolk Fire Dist		118,900 TO M	
	FULL MARKET VALUE	145,000				

9205 SH 56				24.001-1-1.112	1-112	*****
24.001-1-1.112	210 1 Family Res		Basic Star 41854	0	0	24,600
Northrop Pamela J	Norwood-Norfolk 406201	8,300	COUNTY TAXABLE VALUE		75,300	
9205 State Highway 56	Ranch-1991	75,300	TOWN TAXABLE VALUE		75,300	
Massena, NY 13662	Appropriation 2000/930		SCHOOL TAXABLE VALUE		50,700	
	FRNT 125.00 DPTH 325.00		AG002 Ag Dist #2		.00 MT	
	EAST-0337559 NRTH-1772790		FD028 Norfolk Fire Dist		75,300 TO M	
	DEED BOOK 2003 PG-12918					
	FULL MARKET VALUE	91,829				

Off SH 56				24.001-1-2	1-2	*****
24.001-1-2	322 Rural vac>10		COUNTY TAXABLE VALUE		10,800	1- 6-10
Agen Robert Jr	Norwood-Norfolk 406201	10,800	TOWN TAXABLE VALUE		10,800	
Agen Elizabeth	Mostly Swamp	10,800	SCHOOL TAXABLE VALUE		10,800	
9646 State Highway 56	ACRES 154.60		FD028 Norfolk Fire Dist		10,800 TO M	
Massena, NY 13662	EAST-0338114 NRTH-1774802					
	DEED BOOK 1019 PG-00069					
	FULL MARKET VALUE	13,171				

9237 SH 56				24.001-1-3	1-3	*****
24.001-1-3	210 1 Family Res		COUNTY TAXABLE VALUE		57,400	1- 76-13
Lashomb Tommy L	Norwood-Norfolk 406201	7,400	TOWN TAXABLE VALUE		57,400	
9237 State Highway 56	1980 Modular Home	57,400	SCHOOL TAXABLE VALUE		57,400	
Massena, NY 13662	Also 2000/2186		FD028 Norfolk Fire Dist		57,400 TO M	
	FRNT 132.00 DPTH 300.00					
	BANK8888869					
	EAST-0338235 NRTH-1773267					
	DEED BOOK 2013 PG-10051					
	FULL MARKET VALUE	70,000				

STATE OF NEW YORK
COUNTY - St Lawrence
TOWN - Norfolk
SWIS - 406289

2 0 1 4 T E N T A T I V E A S S E S S M E N T R O L L

T A X A B L E SECTION OF THE ROLL - 1

PAGE 299
VALUATION DATE-JUL 01, 2013
TAXABLE STATUS DATE-MAR 01, 2014

TAX MAP NUMBER SEQUENCE
UNIFORM PERCENT OF VALUE IS 082.00
UNIFORM PERCENT OF VALUE IS 082.00

TAX MAP PARCEL NUMBER	PROPERTY LOCATION & CLASS	ASSESSMENT	EXEMPTION CODE	COUNTY	TOWN	SCHOOL
CURRENT OWNERS NAME	SCHOOL DISTRICT	LAND	TAX DESCRIPTION	TAXABLE VALUE		ACCOUNT NO.
CURRENT OWNERS ADDRESS	PARCEL SIZE/GRID COORD	TOTAL	SPECIAL DISTRICTS			

24.001-1-4	9243 SH 56			24.001-1-4		*****
Manchester Dennis	210 1 Family Res		Basic Star 41854	0	0	1- 50- 6
Manchester Donna	Norwood-Norfolk 406201	6,800	COUNTY TAXABLE VALUE		82,000	24,600
9243 State Highway 56	Also 2000/8834	82,000	TOWN TAXABLE VALUE		82,000	
Massena, NY 13662	FRNT 110.00 DPTH 300.00		SCHOOL TAXABLE VALUE		57,400	
	EAST-0338351 NRTH-1773336		FD028 Norfolk Fire Dist		82,000 TO M	
	DEED BOOK 995 PG-00322					
	FULL MARKET VALUE	100,000				

24.001-1-5	9245 SH 56			24.001-1-5		*****
Richards Peter	210 1 Family Res		Basic Star 41854	0	0	1- 35- 8
9245 State Highway 56	Norwood-Norfolk 406201	4,400	COUNTY TAXABLE VALUE		32,800	24,600
Massena, NY 13662	Also 1033/1119	32,800	TOWN TAXABLE VALUE		32,800	
	FRNT 70.00 DPTH 300.00		SCHOOL TAXABLE VALUE		8,200	
	EAST-0338428 NRTH-1773387		FD028 Norfolk Fire Dist		32,800 TO M	
	DEED BOOK 2012 PG-9472					
	FULL MARKET VALUE	40,000				

24.001-1-6	9249 SH 56			24.001-1-6		*****
Rust Trina	210 1 Family Res		COUNTY TAXABLE VALUE		51,900	1- 35- 3
Rust David	Norwood-Norfolk 406201	8,400	TOWN TAXABLE VALUE		51,900	
8608 State Highway 56	ACRES 0.69	51,900	SCHOOL TAXABLE VALUE		51,900	
Norfolk, NY 13667	EAST-0338523 NRTH-1773462		FD028 Norfolk Fire Dist		51,900 TO M	
	DEED BOOK 2004 PG-9156					
	FULL MARKET VALUE	63,293				

24.001-1-7	SH 56			24.001-1-7		*****
Prentice Gerald	314 Rural vac<10		COUNTY TAXABLE VALUE		6,200	1-114- 7
Prentice Shirley	Norwood-Norfolk 406201	6,200	TOWN TAXABLE VALUE		6,200	
2779 State Highway 72	Also 2000/2170	6,200	SCHOOL TAXABLE VALUE		6,200	
Potsdam, NY 13676	FRNT 351.00 DPTH 300.00		FD028 Norfolk Fire Dist		6,200 TO M	
	ACRES 2.40					
	EAST-0338683 NRTH-1773585					
	DEED BOOK 948 PG-00303					
	FULL MARKET VALUE	7,561				

24.001-1-8.11	SH 56			24.001-1-8.11		*****
Agen Robert III	314 Rural vac<10		COUNTY TAXABLE VALUE		4,000	1- 45- 7
Agen Jan	Norwood-Norfolk 406201	4,000	TOWN TAXABLE VALUE		4,000	
9285 State Highway 56	Also 1070/667 & 2000/2185	4,000	SCHOOL TAXABLE VALUE		4,000	
Massena, NY 13662	FRNT 125.00 DPTH 277.00		FD028 Norfolk Fire Dist		4,000 TO M	
	ACRES 0.80					
	EAST-0339052 NRTH-1773874					
	DEED BOOK 2010 PG-14086					
	FULL MARKET VALUE	4,878				

STATE OF NEW YORK
 COUNTY - St Lawrence
 TOWN - Norfolk
 SWIS - 406289

2 0 1 4 T E N T A T I V E A S S E S S M E N T R O L L

T A X A B L E SECTION OF THE ROLL - 1

PAGE 300
 VALUATION DATE-JUL 01, 2013
 TAXABLE STATUS DATE-MAR 01, 2014

TAX MAP NUMBER SEQUENCE
 UNIFORM PERCENT OF VALUE IS 082.00
 UNIFORM PERCENT OF VALUE IS 082.00

TAX MAP PARCEL NUMBER	PROPERTY LOCATION & CLASS	ASSESSMENT	EXEMPTION CODE	COUNTY	TOWN	SCHOOL
CURRENT OWNERS NAME	SCHOOL DISTRICT	LAND	TAX DESCRIPTION	TAXABLE VALUE		
CURRENT OWNERS ADDRESS	PARCEL SIZE/GRID COORD	TOTAL	SPECIAL DISTRICTS	ACCOUNT NO.		

24.001-1-8.12	9269 SH 56 210 1 Family Res		Basic Star 41854	0	0	0 24,600
McDonald Patrick A	Norwood-Norfolk 406201	10,200	COUNTY TAXABLE VALUE		70,900	
McDonald Martha	87'X15'X134'X298'X227'X27	70,900	TOWN TAXABLE VALUE		70,900	
9269 State Highway 56	FRNT 221.00 DPTH 288.00		SCHOOL TAXABLE VALUE		46,300	
Massena, NY 13662	ACRES 1.50		FD028 Norfolk Fire Dist		70,900 TO M	
	EAST-0338920 NRTH-1773772					
	DEED BOOK 2000 PG-20786					
	FULL MARKET VALUE	86,463				

24.001-1-10	9285 SH 56 210 1 Family Res		Basic Star 41854	0	0	1- 32-11 24,600
Agen Robert III	Norwood-Norfolk 406201	10,200	COUNTY TAXABLE VALUE		45,000	
Agen Jan	Appropriation 2000/1242	45,000	TOWN TAXABLE VALUE		45,000	
9285 State Highway 56	225'X276'X225'X280'		SCHOOL TAXABLE VALUE		20,400	
Massena, NY 13662	FRNT 225.00 DPTH 278.00		FD028 Norfolk Fire Dist		45,000 TO M	
	ACRES 1.50					
	EAST-0339173 NRTH-1773931					
	DEED BOOK 2010 PG-14086					
	FULL MARKET VALUE	54,878				

24.001-1-11	9289,9297 SH 56 450 Retail srvc		COUNTY TAXABLE VALUE		133,600	1-102- 3
American Asphalt, Inc	Norwood-Norfolk 406201	14,100	TOWN TAXABLE VALUE		133,600	
9297 State Highway 56	FRNT 375.00 DPTH 560.00	133,600	SCHOOL TAXABLE VALUE		133,600	
Massena, NY 13662	ACRES 5.40		FD028 Norfolk Fire Dist		133,600 TO M	
	EAST-0339335 NRTH-1774187					
	DEED BOOK 2009 PG-19160					
	FULL MARKET VALUE	162,927				

24.001-1-12.3	SH 56 322 Rural vac>10		COUNTY TAXABLE VALUE		16,000	1-127- 2.3
Hall Richard J	Norwood-Norfolk 406201	16,000	TOWN TAXABLE VALUE		16,000	
9339 State Highway 56	Also 2000/3689	16,000	SCHOOL TAXABLE VALUE		16,000	
Massena, NY 13662	578x3736x578x3802		FD028 Norfolk Fire Dist		16,000 TO M	
	In G1 # 52					
	FRNT 578.00 DPTH					
	ACRES 50.00					
	EAST-0339314 NRTH-1775069					
	DEED BOOK 2010 PG-12140					
	FULL MARKET VALUE	19,512				

STATE OF NEW YORK
 COUNTY - St Lawrence
 TOWN - Norfolk
 SWIS - 406289

2 0 1 4 T E N T A T I V E A S S E S S M E N T R O L L

T A X A B L E SECTION OF THE ROLL - 1

VALUATION DATE-JUL 01, 2013

TAXABLE STATUS DATE-MAR 01, 2014

TAX MAP NUMBER SEQUENCE
 UNIFORM PERCENT OF VALUE IS 082.00
 UNIFORM PERCENT OF VALUE IS 082.00

TAX MAP PARCEL NUMBER	PROPERTY LOCATION & CLASS	ASSESSMENT	EXEMPTION CODE	COUNTY	TOWN	SCHOOL
CURRENT OWNERS NAME	SCHOOL DISTRICT	LAND	TAX DESCRIPTION	TAXABLE VALUE		ACCOUNT NO.
CURRENT OWNERS ADDRESS	PARCEL SIZE/GRID COORD	TOTAL	SPECIAL DISTRICTS			

24.001-1-13	9339 SH 56 210 1 Family Res			24.001-1-13		1- 6- 7
Hall Richard	Massena 1 405801	12,900	COUNTY TAXABLE VALUE	33,600		
9339 State Highway 56	ACRES 4.40	33,600	TOWN TAXABLE VALUE	33,600		
Massena, NY 13662	EAST-0340162 NRTH-1774768		SCHOOL TAXABLE VALUE	33,600		
	DEED BOOK 1066 PG-383		FD028 Norfolk Fire Dist	33,600 TO M		
	FULL MARKET VALUE	40,976				

24.001-1-14	9347 SH 56 210 1 Family Res		Enhanced S 41834	24.001-1-14		1- 50- 5
Hall Shirley	Massena 1 405801	5,700	COUNTY TAXABLE VALUE	77,200		52,640
9347 State Highway 56	FRNT 100.00 DPTH 225.00	77,200	TOWN TAXABLE VALUE	77,200		
Massena, NY 13662	EAST-0340406 NRTH-1774712		SCHOOL TAXABLE VALUE	24,560		
	DEED BOOK 927 PG-00119		FD028 Norfolk Fire Dist	77,200 TO M		
	FULL MARKET VALUE	94,146				

24.001-1-15	9351 SH 56 210 1 Family Res		Basic Star 41854	24.001-1-15		1- 6-12
Johnson Glen G	Massena 1 405801	5,700	COUNTY TAXABLE VALUE	25,400		24,600
9351 State Highway 56	FRNT 100.00 DPTH 225.00	25,400	TOWN TAXABLE VALUE	25,400		
Norfolk, NY 13667	ACRES 0.52 BANK8888869		SCHOOL TAXABLE VALUE	800		
	EAST-0340595 NRTH-1774904		FD028 Norfolk Fire Dist	25,400 TO M		
	DEED BOOK 2011 PG-6499					
	FULL MARKET VALUE	30,976				

24.001-1-16	9355 SH 56 422 Diner/lunch			24.001-1-16		1- 32- 5
Smugglers Grill, Inc	Massena 1 405801	8,300	COUNTY TAXABLE VALUE	90,000		
PO Box 607	C & C Diner	90,000	TOWN TAXABLE VALUE	90,000		
East Amherst, NY 14051-0607	FRNT 250.00 DPTH 180.00		SCHOOL TAXABLE VALUE	90,000		
	ACRES 1.00		FD028 Norfolk Fire Dist	90,000 TO M		
	EAST-0340728 NRTH-1775026					
	DEED BOOK 2012 PG-4266					
	FULL MARKET VALUE	109,756				

24.001-1-17.1	SH 56 314 Rural vac<10			24.001-1-17.1		1- 6-13.1
Agen Robert Jr	Massena 1 405801	5,100	COUNTY TAXABLE VALUE	5,100		
Agen Elizabeth	Appropriation 2000/1235	5,100	TOWN TAXABLE VALUE	5,100		
9646 State Highway 56	92x225x250x250xvar		SCHOOL TAXABLE VALUE	5,100		
Massena, NY 13662	FRNT 92.00 DPTH		FD028 Norfolk Fire Dist	5,100 TO M		
	ACRES 1.80					
	EAST-0340626 NRTH-1775276					
	DEED BOOK 1019 PG-00069					
	FULL MARKET VALUE	6,220				

STATE OF NEW YORK
COUNTY - St Lawrence
TOWN - Norfolk
SWIS - 406289

2 0 1 4 T E N T A T I V E A S S E S S M E N T R O L L
T A X A B L E SECTION OF THE ROLL - 1

PAGE 302
VALUATION DATE-JUL 01, 2013
TAXABLE STATUS DATE-MAR 01, 2014

TAX MAP NUMBER SEQUENCE
UNIFORM PERCENT OF VALUE IS 082.00
UNIFORM PERCENT OF VALUE IS 082.00

TAX MAP PARCEL NUMBER	PROPERTY LOCATION & CLASS	ASSESSMENT	EXEMPTION CODE	COUNTY	TOWN	SCHOOL
CURRENT OWNERS NAME	SCHOOL DISTRICT	LAND	TAX DESCRIPTION	TAXABLE VALUE		
CURRENT OWNERS ADDRESS	PARCEL SIZE/GRID COORD	TOTAL	SPECIAL DISTRICTS	ACCOUNT NO.		

24.001-1-17.2	9353 SH 56			24.001-1-17.2	*****	
Gauthier Deanne L	210 1 Family Res		COUNTY TAXABLE VALUE	63,300	1- 6- 13.2	
Villnave Daniel M	Massena 1 405801	5,800	TOWN TAXABLE VALUE	63,300		
9353 State Highway 56	250X100x250x100	63,300	SCHOOL TAXABLE VALUE	63,300		
Massena, NY 13662	ACRES 0.57 BANK8888869		FD028 Norfolk Fire Dist	63,300 TO M		
	EAST-0340628 NRTH-1775124					
	DEED BOOK 2011 PG-572					
	FULL MARKET VALUE	77,195				

24.001-1-18	9371 SH 56			24.001-1-18	*****	
Lagrow William J	210 1 Family Res		COUNTY TAXABLE VALUE	76,900	1- 11-15	
Lagrow Trudy	Massena 1 405801	12,900	TOWN TAXABLE VALUE	76,900		
9371 State Highway 56	Appropriation 2000/1243 &	76,900	SCHOOL TAXABLE VALUE	76,900		
Massena, NY 13662	2000/2513		FD028 Norfolk Fire Dist	76,900 TO M		
	190x415x118x410					
	FRNT 190.00 DPTH 412.00					
	ACRES 2.00					
	EAST-0340887 NRTH-1775330					
	DEED BOOK 1009 PG-00431					
	FULL MARKET VALUE	93,780				

24.001-1-19	9375 SH 56			24.001-1-19	*****	
Seguin Kenneth N	270 Mfg housing		Vet - Comb 41132	0	16,400	0
Seguin Tina M	Massena 1 405801	5,600	Vet - Comb 41133	0	0	12,300
9375 State Highway 56	2000/2218 & 2000/3133	83,000	Aged - Cou 41802	0	33,300	0
Massena, NY 13662	1974 12X65 Trlr & Garage		Aged - Tow 41803	0	0	35,350
	FRNT 97.00 DPTH 410.00		Aged - Sch 41804	0	0	0
	ACRES 0.62		Enhanced S 41834	0	0	0
	EAST-0341052 NRTH-1775327					41,500
	DEED BOOK 2012 PG-7289		COUNTY TAXABLE VALUE			41,500
	FULL MARKET VALUE	101,220	TOWN TAXABLE VALUE			
			SCHOOL TAXABLE VALUE			
			FD028 Norfolk Fire Dist			

24.001-1-20	9377 SH 56			24.001-1-20	*****	
French Joyce A	210 1 Family Res		Basic Star 41854	0	0	0
9377 State Highway 56	Massena 1 405801	5,900	COUNTY TAXABLE VALUE			24,600
Massena, NY 13662	Approp 2000/2818	25,000	TOWN TAXABLE VALUE			
	110x190x111x205		SCHOOL TAXABLE VALUE			
	FRNT 110.00 DPTH 190.00		FD028 Norfolk Fire Dist			
	EAST-0341396 NRTH-1775669					
	DEED BOOK 2004 PG-7762					
	FULL MARKET VALUE	30,488				

STATE OF NEW YORK
COUNTY - St Lawrence
TOWN - Norfolk
SWIS - 406289

2 0 1 4 T E N T A T I V E A S S E S S M E N T R O L L
T A X A B L E SECTION OF THE ROLL - 1

PAGE 303
VALUATION DATE-JUL 01, 2013
TAXABLE STATUS DATE-MAR 01, 2014

TAX MAP NUMBER SEQUENCE
UNIFORM PERCENT OF VALUE IS 082.00
UNIFORM PERCENT OF VALUE IS 082.00

TAX MAP PARCEL NUMBER	PROPERTY LOCATION & CLASS	ASSESSMENT	EXEMPTION CODE	COUNTY	TOWN	SCHOOL
CURRENT OWNERS NAME	SCHOOL DISTRICT	LAND	TAX DESCRIPTION	TAXABLE VALUE		
CURRENT OWNERS ADDRESS	PARCEL SIZE/GRID COORD	TOTAL	SPECIAL DISTRICTS	ACCOUNT NO.		

24.001-1-21.1	9379 SH 56			24.001-1-21.1	1- 93-12	*****
Pitts Lloyd J	210 1 Family Res		Enhanced S 41834	0	0	0 48,100
Pitts Shirley	Massena 1 405801	12,600	COUNTY TAXABLE VALUE	48,100		
9379 State Highway 56	Appropriation 2000/1257 &	48,100	TOWN TAXABLE VALUE	48,100		
Massena, NY 13662	2000/2818 & Deed 1001/30		SCHOOL TAXABLE VALUE	0		
	FRNT 170.00 DPTH		FD028 Norfolk Fire Dist	48,100	TO M	
	ACRES 3.50					
	EAST-0341048 NRTH-1775513					
	DEED BOOK 2001 PG-15892					
	FULL MARKET VALUE	58,659				

24.001-1-21.2	Off SH 56			24.001-1-21.2	*****	*****
Lagrow William J	323 Vacant rural		COUNTY TAXABLE VALUE	6,500		
Lagrow Trudy M	Massena 1 405801	6,500	TOWN TAXABLE VALUE	6,500		
9371 State Highway 56	ACRES 5.67	6,500	SCHOOL TAXABLE VALUE	6,500		
Massena, NY 13662	EAST-0340874 NRTH-1775761		FD028 Norfolk Fire Dist	6,500	TO M	
	DEED BOOK 2001 PG-15891					
	FULL MARKET VALUE	7,927				

24.001-1-22.1	9381 SH 56			24.001-1-22.1	*****	*****
Borey Michael	210 1 Family Res		Basic Star 41854	0	0	1- 16-11
Borey Patricia	Massena 1 405801	3,400	COUNTY TAXABLE VALUE	59,500		0 24,600
9381 State Highway 56	Appropriation 2000/1246	59,500	TOWN TAXABLE VALUE	59,500		
Massena, NY 13662	62x140(d)		SCHOOL TAXABLE VALUE	34,900		
	FRNT 137.00 DPTH 295.00		FD028 Norfolk Fire Dist	59,500	TO M	
	EAST-0341284 NRTH-1775508					
	DEED BOOK 2006 PG-17737					
	FULL MARKET VALUE	72,561				

24.001-1-24	9391 SH 56			24.001-1-24	*****	*****
Patraw Gloria M (LU)	210 1 Family Res		Enhanced S 41834	0	0	1- 35-10
Patraw Neal C (LU)	Massena 1 405801	4,400	COUNTY TAXABLE VALUE	28,800		0 28,800
9391 State Highway 56	FRNT 75.00 DPTH 200.00	28,800	TOWN TAXABLE VALUE	28,800		
Massena, NY 13662	EAST-0341327 NRTH-1775598		SCHOOL TAXABLE VALUE	0		
	DEED BOOK 2004 PG-8328		FD028 Norfolk Fire Dist	28,800	TO M	
	FULL MARKET VALUE	35,122				

24.001-1-25.11	9399 SH 56			24.001-1-25.11	*****	*****
Baxter Kaelin L	210 1 Family Res		Basic Star 41854	0	0	1- 11- 3
Kilner Shelley	Massena 1 405801	7,000	COUNTY TAXABLE VALUE	44,400		0 24,600
9399 State Highway 56	FRNT 133.00 DPTH 493.00	44,400	TOWN TAXABLE VALUE	44,400		
Norfolk, NY 13667	ACRES 1.50		SCHOOL TAXABLE VALUE	19,800		
	EAST-0341370 NRTH-1775829		FD028 Norfolk Fire Dist	44,400	TO M	
	DEED BOOK 1999 PG-5592					
	FULL MARKET VALUE	54,146				

STATE OF NEW YORK
 COUNTY - St Lawrence
 TOWN - Norfolk
 SWIS - 406289

2 0 1 4 T E N T A T I V E A S S E S S M E N T R O L L
 T A X A B L E SECTION OF THE ROLL - 1

PAGE 304
 VALUATION DATE-JUL 01, 2013
 TAXABLE STATUS DATE-MAR 01, 2014

TAX MAP NUMBER SEQUENCE
 UNIFORM PERCENT OF VALUE IS 082.00
 UNIFORM PERCENT OF VALUE IS 082.00

TAX MAP PARCEL NUMBER	PROPERTY LOCATION & CLASS	ASSESSMENT	EXEMPTION CODE	COUNTY	TOWN	SCHOOL
CURRENT OWNERS NAME	SCHOOL DISTRICT	LAND	TAX DESCRIPTION	TAXABLE VALUE		ACCOUNT NO.
CURRENT OWNERS ADDRESS	PARCEL SIZE/GRID COORD	TOTAL	SPECIAL DISTRICTS			

24.001-1-26	9403 SH 56			24.001-1-26		*****
Perretta John Sr	210 1 Family Res		COUNTY TAXABLE VALUE	21,000		1- 11- 2
3394 State Highway 310	Massena 1 405801	4,400	TOWN TAXABLE VALUE	21,000		
Norfolk, NY 13667	Residence	21,000	SCHOOL TAXABLE VALUE	21,000		
	FRNT 75.00 DPTH 205.00		FD028 Norfolk Fire Dist	21,000 TO M		
	EAST-0341570 NRTH-1775791					
	DEED BOOK 2007 PG-2968					
	FULL MARKET VALUE	25,610				

24.001-1-27.1	9410 SH 56			24.001-1-27.1		*****
Lafleur Kevin	433 Auto body		Business I 47610 0	8,750	8,750	1- 23-10
67 Prospect St	Massena 1 405801	11,900	COUNTY TAXABLE VALUE	128,550		
Norwood, NY 13668	132x297x132x301	137,300	TOWN TAXABLE VALUE	128,550		
	FRNT 207.00 DPTH 547.00		SCHOOL TAXABLE VALUE	128,550		
	ACRES 2.50		FD028 Norfolk Fire Dist	137,300 TO M		
	EAST-0341920 NRTH-1775694					
	DEED BOOK 1097 PG-917					
	FULL MARKET VALUE	167,439				

24.001-1-30.11	9398 SH 56			24.001-1-30.11		*****
Clemmo John	455 Dealer-prod.		COUNTY TAXABLE VALUE	104,800		1-127- 1
Gollinger Stephen	Massena 1 405801	17,100	TOWN TAXABLE VALUE	104,800		
352 Cowan Rd	12X65 Trlr,gar	104,800	SCHOOL TAXABLE VALUE	104,800		
Canton, NY 13617	Retail Services		FD028 Norfolk Fire Dist	104,800 TO M		
	ACRES 20.30					
	EAST-0341730 NRTH-1774910					
	DEED BOOK 2011 PG-4088					
	FULL MARKET VALUE	127,805				

24.001-1-31	SH 56			24.001-1-31		*****
Clemmo John D	311 Res vac land		COUNTY TAXABLE VALUE	3,100		1-125-14
Gollinger Stephen R	Massena 1 405801	3,100	TOWN TAXABLE VALUE	3,100		
% Wood Chop Shop	Also See 629/411	3,100	SCHOOL TAXABLE VALUE	3,100		
352 Cowan Rd	FRNT 93.00 DPTH 200.00		FD028 Norfolk Fire Dist	3,100 TO M		
Canton, NY 13617	EAST-0341371 NRTH-1775227					
	DEED BOOK 2011 PG-13746					
	FULL MARKET VALUE	3,780				

24.001-1-32	9378 SH 56			24.001-1-32		*****
Secore Joseph D	210 1 Family Res		COUNTY TAXABLE VALUE	60,900		1- 59-12
9378 State Highway 56	Massena 1 405801	5,700	TOWN TAXABLE VALUE	60,900		
Massena, NY 13662-3433	FRNT 100.00 DPTH 265.00	60,900	SCHOOL TAXABLE VALUE	60,900		
	BANK8888869		FD028 Norfolk Fire Dist	60,900 TO M		
	EAST-0034137 NRTH-0177513					
	DEED BOOK 2011 PG-9372					
	FULL MARKET VALUE	74,268				

STATE OF NEW YORK
COUNTY - St Lawrence
TOWN - Norfolk
SWIS - 406289

2 0 1 4 T E N T A T I V E A S S E S S M E N T R O L L
T A X A B L E SECTION OF THE ROLL - 1

PAGE 305
VALUATION DATE-JUL 01, 2013
TAXABLE STATUS DATE-MAR 01, 2014

TAX MAP NUMBER SEQUENCE
UNIFORM PERCENT OF VALUE IS 082.00
UNIFORM PERCENT OF VALUE IS 082.00

TAX MAP PARCEL NUMBER	PROPERTY LOCATION & CLASS	ASSESSMENT	EXEMPTION CODE	COUNTY	TOWN	SCHOOL
CURRENT OWNERS NAME	SCHOOL DISTRICT	LAND	TAX DESCRIPTION	TAXABLE VALUE		
CURRENT OWNERS ADDRESS	PARCEL SIZE/GRID COORD	TOTAL	SPECIAL DISTRICTS	ACCOUNT NO.		

24.001-1-33	9374 SH 56			24.001-1-33		*****
Secore Joseph D	270 Mfg housing		COUNTY TAXABLE VALUE			1-121- 1
9378 State Highway 56	Massena 1 405801	5,000	TOWN TAXABLE VALUE			
Massena, NY 13662-3433	1977 12X55 Trlr	12,000	SCHOOL TAXABLE VALUE			
	FRNT 85.00 DPTH 264.00		FD028 Norfolk Fire Dist		12,000 TO M	
	BANK8888869					
	EAST-0034128 NRTH-0177507					
	DEED BOOK 2011 PG-9372					
	FULL MARKET VALUE	14,634				

24.001-1-34	9370 SH 56			24.001-1-34		*****
Carter Raymond F Sr	210 1 Family Res		Basic Star 41854			1- 64- 9
9370 State Highway 56	Massena 1 405801	5,700	Dis & Lim 41932			24,600
Massena, NY 13662	FRNT 100.00 DPTH 294.00	63,900	COUNTY TAXABLE VALUE			
	BANK8888173		TOWN TAXABLE VALUE			
	EAST-0341178 NRTH-1775001		SCHOOL TAXABLE VALUE			
	DEED BOOK 2008 PG-2163		FD028 Norfolk Fire Dist		63,900 TO M	
	FULL MARKET VALUE	77,927				

24.001-1-35.1	9366 SH 56			24.001-1-35.1		*****
Baxter Paul E	210 1 Family Res		Vet - Wart 41122			1- 11-14
Baxter Diane L	Massena 1 405801	14,600	Vet - Wart 41123			
9366 State Highway 56	Appropriation 2000/1240 &	70,900	Enhanced S 41834			
Massena, NY 13662	2000/2321		COUNTY TAXABLE VALUE			
	Ranch & 1986 trl 14x70		TOWN TAXABLE VALUE			
	FRNT 296.00 DPTH 1075.00		SCHOOL TAXABLE VALUE			
	ACRES 7.90		FD028 Norfolk Fire Dist		70,900 TO M	
	EAST-0341220 NRTH-1774665					
	DEED BOOK 1998 PG-17175					
	FULL MARKET VALUE	86,463				

24.001-1-36	9350 SH 56			24.001-1-36		*****
Romeo Sharon	210 1 Family Res		COUNTY TAXABLE VALUE			1- 12- 4
304 Brook Haven Rd	Massena 1 405801	13,800	TOWN TAXABLE VALUE			
North Syracuse, NY 13212	Also 695/591 & 2000/4459	40,900	SCHOOL TAXABLE VALUE			
	240'Wf		FD028 Norfolk Fire Dist		40,900 TO M	
	FRNT 200.00 DPTH 1075.00					
	ACRES 5.70					
	EAST-0341148 NRTH-1774349					
	DEED BOOK 2006 PG-9765					
	FULL MARKET VALUE	49,878				

STATE OF NEW YORK
COUNTY - St Lawrence
TOWN - Norfolk
SWIS - 406289

2 0 1 4 T E N T A T I V E A S S E S S M E N T R O L L
T A X A B L E SECTION OF THE ROLL - 1

PAGE 306
VALUATION DATE-JUL 01, 2013
TAXABLE STATUS DATE-MAR 01, 2014

TAX MAP NUMBER SEQUENCE
UNIFORM PERCENT OF VALUE IS 082.00
UNIFORM PERCENT OF VALUE IS 082.00

TAX MAP PARCEL NUMBER	PROPERTY LOCATION & CLASS	ASSESSMENT	EXEMPTION CODE	COUNTY	TOWN	SCHOOL
CURRENT OWNERS NAME	SCHOOL DISTRICT	LAND	TAX DESCRIPTION	TAXABLE VALUE		ACCOUNT NO.
CURRENT OWNERS ADDRESS	PARCEL SIZE/GRID COORD	TOTAL	SPECIAL DISTRICTS			

9344,9346	SH 56			24.001-1-37		*****
24.001-1-37	416 Mfg hsing pk		COUNTY TAXABLE VALUE	100,200		1- 17- 3
Burnett Vicki	Massena 1 405801	14,000	TOWN TAXABLE VALUE	100,200		
Millus Tonya	Land contract	100,200	SCHOOL TAXABLE VALUE	100,200		
Attn: Steve Penningroth	ACRES 7.40		FD028 Norfolk Fire Dist	100,200 TO M		
2080 Cayuga View Rd	EAST-0340890 NRTH-1774144					
Trumansburg, NY 14886	DEED BOOK 2001 PG-470					
	FULL MARKET VALUE	122,195				

	SH 56			24.001-1-38		*****
24.001-1-38	311 Res vac land		COUNTY TAXABLE VALUE	1,100		1- 56- 6
Burnett Vicki	Massena 1 405801	1,100	TOWN TAXABLE VALUE	1,100		
Millus Tonya	Land Contract	1,100	SCHOOL TAXABLE VALUE	1,100		
Attn: Stephen Penningroth	FRNT 50.00 DPTH 225.00		FD028 Norfolk Fire Dist	1,100 TO M		
2080 Cayuga View Rd	EAST-0340625 NRTH-1774530					
Trumansburg, NY 14886	DEED BOOK 2001 PG-470					
	FULL MARKET VALUE	1,341				

9340	SH 56			24.001-1-39		*****
24.001-1-39	210 1 Family Res		COUNTY TAXABLE VALUE	26,300		1-129- 1
Marks Nancy	Massena 1 405801	3,200	TOWN TAXABLE VALUE	26,300		
Cartiglia Vincent	FRNT 50.00 DPTH 225.00	26,300	SCHOOL TAXABLE VALUE	26,300		
47 Flintlock Dr	BANK8888273		FD028 Norfolk Fire Dist	26,300 TO M		
Shirley, NY 11967	EAST-0340587 NRTH-1774497					
	DEED BOOK 2007 PG-102					
	FULL MARKET VALUE	32,073				

9336	SH 56			24.001-1-40		*****
24.001-1-40	210 1 Family Res		COUNTY TAXABLE VALUE	25,300		1- 59- 9
Lashomb Robert W	Massena 1 405801	5,700	TOWN TAXABLE VALUE	25,300		
Lashomb Lori J	FRNT 100.00 DPTH 250.00	25,300	SCHOOL TAXABLE VALUE	25,300		
9433 State Highway 56	EAST-0340509 NRTH-1774441		FD028 Norfolk Fire Dist	25,300 TO M		
Massena, NY 13662	DEED BOOK 2002 PG-5882					
	FULL MARKET VALUE	30,854				

9334	SH 56			24.001-1-41.1		*****
24.001-1-41.1	210 1 Family Res		Basic Star 41854 0	0	0	1- 33- 3
Burnett Ronald	Massena 1 405801	12,500	COUNTY TAXABLE VALUE	52,900		24,600
9334 State Highway 56	126x1115x25x116x1148	52,900	TOWN TAXABLE VALUE	52,900		
Norfolk, NY 13667	FRNT 126.00 DPTH		SCHOOL TAXABLE VALUE	28,300		
	ACRES 3.20 BANK8888173		FD028 Norfolk Fire Dist	52,900 TO M		
	EAST-0340735 NRTH-1773926					
	DEED BOOK 1999 PG-16742					
	FULL MARKET VALUE	64,512				

STATE OF NEW YORK
COUNTY - St Lawrence
TOWN - Norfolk
SWIS - 406289

2 0 1 4 T E N T A T I V E A S S E S S M E N T R O L L
T A X A B L E SECTION OF THE ROLL - 1

PAGE 307
VALUATION DATE-JUL 01, 2013
TAXABLE STATUS DATE-MAR 01, 2014

TAX MAP NUMBER SEQUENCE
UNIFORM PERCENT OF VALUE IS 082.00
UNIFORM PERCENT OF VALUE IS 082.00

TAX MAP PARCEL NUMBER	PROPERTY LOCATION & CLASS	ASSESSMENT	EXEMPTION CODE	COUNTY	TOWN	SCHOOL
CURRENT OWNERS NAME	SCHOOL DISTRICT	LAND	TAX DESCRIPTION	TAXABLE VALUE		
CURRENT OWNERS ADDRESS	PARCEL SIZE/GRID COORD	TOTAL	SPECIAL DISTRICTS	ACCOUNT NO.		

9326,9328	SH 56			24.001-1-43.1		*****
24.001-1-43.1	470 Misc service		COUNTY TAXABLE VALUE	106,000		1- 19- 6.1
McGregor Gary J	Massena 1 405801	12,600	TOWN TAXABLE VALUE	106,000		
McGregor Susan	Shop & Apt	106,000	SCHOOL TAXABLE VALUE	106,000		
1000 County Route 36	128x1141x128x1122		FD028 Norfolk Fire Dist	106,000	TO M	
Norfolk, NY 13667-3239	FRNT 128.00 DPTH 1132.00					
	ACRES 3.40					
	EAST-0340622 NRTH-1773859					
	DEED BOOK 1103 PG-388					
	FULL MARKET VALUE	129,268				

9322	SH 56			24.001-1-44.111		*****
24.001-1-44.111	270 Mfg housing		Enhanced S 41834	0	0	1- 34- 7.11
Turner Lee H Sr (LU)	Norwood-Norfolk 406201	17,500	COUNTY TAXABLE VALUE	62,000		52,640
% Lee Turner Sr	Also 1104/852 & 2000/2221	62,000	TOWN TAXABLE VALUE	62,000		
9322 State Highway 56	1991 Modular 24X36 & Ofc		SCHOOL TAXABLE VALUE	9,360		
Norfolk, NY 13667	Bldg&'79 14X60 Trlr & Gar		FD028 Norfolk Fire Dist	62,000	TO M	
	ACRES 44.60					
	EAST-0339942 NRTH-1773285					
	DEED BOOK 2013 PG-20413					
	FULL MARKET VALUE	75,610				

9262	SH 56			24.001-1-44.112		*****
24.001-1-44.112	210 1 Family Res		Aged - Cou 41802	0	45,200	0
Kocienski Raymond E	Norwood-Norfolk 406201	16,900	Aged - Tow 41803	0	0	31,640
PO Box 271	2000/2181 & 2000/2921	90,400	Aged - Sch 41804	0	0	0
Norfolk, NY 13667	FRNT 1000.00 DPTH		Enhanced S 41834	0	0	52,640
	ACRES 14.50		COUNTY TAXABLE VALUE	45,200		
	EAST-0338876 NRTH-1773105		TOWN TAXABLE VALUE	58,760		
	DEED BOOK 2004 PG-2873		SCHOOL TAXABLE VALUE	1,600		
	FULL MARKET VALUE	110,244	FD028 Norfolk Fire Dist	90,400	TO M	

9296	SH 56			24.001-1-45		*****
24.001-1-45	210 1 Family Res		Vet - Disa 41142	0	8,388	0
Gilman Lynly A	Norwood-Norfolk 406201	7,600	Vet - Disa 41143	0	0	8,388
9296 State Highway 56	Also 54/792	67,100	CW_15_VET/ 41161	0	9,840	9,840
Norfolk, NY 13667	See Easement 2001/16858		Basic Star 41854	0	0	24,600
	FRNT 165.00 DPTH 265.00		COUNTY TAXABLE VALUE	48,872		
	BANK8888830		TOWN TAXABLE VALUE	48,872		
	EAST-0339718 NRTH-1773887		SCHOOL TAXABLE VALUE	42,500		
	DEED BOOK 2008 PG-9137		FD028 Norfolk Fire Dist	67,100	TO M	
	FULL MARKET VALUE	81,829				

STATE OF NEW YORK
COUNTY - St Lawrence
TOWN - Norfolk
SWIS - 406289

2 0 1 4 T E N T A T I V E A S S E S S M E N T R O L L
T A X A B L E SECTION OF THE ROLL - 1

PAGE 308
VALUATION DATE-JUL 01, 2013
TAXABLE STATUS DATE-MAR 01, 2014

TAX MAP NUMBER SEQUENCE
UNIFORM PERCENT OF VALUE IS 082.00
UNIFORM PERCENT OF VALUE IS 082.00

TAX MAP PARCEL NUMBER	PROPERTY LOCATION & CLASS	ASSESSMENT	EXEMPTION CODE	COUNTY	TOWN	SCHOOL
CURRENT OWNERS NAME	SCHOOL DISTRICT	LAND	TAX DESCRIPTION	TAXABLE VALUE		ACCOUNT NO.
CURRENT OWNERS ADDRESS	PARCEL SIZE/GRID COORD	TOTAL	SPECIAL DISTRICTS			
***** 24.001-1-46 *****						
9294 SH 56						1- 30- 7
24.001-1-46	210 1 Family Res		Basic Star 41854	0	0	24,600
Willis Gary J	Norwood-Norfolk 406201	4,400	COUNTY TAXABLE VALUE		55,000	
Gibbs Catherine	Cape Cod	55,000	TOWN TAXABLE VALUE		55,000	
Attn: Gary Willis	FRNT 75.00 DPTH 200.00		SCHOOL TAXABLE VALUE		30,400	
9294 State Highway 56	BANK8888869		FD028 Norfolk Fire Dist		55,000	TO M
Massena, NY 13662	EAST-0339617 NRTH-1773825					
	DEED BOOK 2002 PG-14849					
	FULL MARKET VALUE	67,073				
***** 24.001-1-47 *****						
9288 SH 56						1- 71- 1
24.001-1-47	210 1 Family Res		Basic Star 41854	0	0	24,600
Lashomb Kimberly A	Norwood-Norfolk 406201	4,400	COUNTY TAXABLE VALUE		43,300	
9288 State Highway 56	FRNT 76.00 DPTH 200.00	43,300	TOWN TAXABLE VALUE		43,300	
Norfolk, NY 13667	EAST-0339545 NRTH-1773777		SCHOOL TAXABLE VALUE		18,700	
	DEED BOOK 1998 PG-1289		FD028 Norfolk Fire Dist		43,300	TO M
	FULL MARKET VALUE	52,805				
***** 24.001-1-48 *****						
Off SH 56						1-104-14
24.001-1-48	314 Rural vac<10		COUNTY TAXABLE VALUE		3,600	
Serabian John	Norwood-Norfolk 406201	3,600	TOWN TAXABLE VALUE		3,600	
Attn: Powers Oske	FRNT 200.00 DPTH 100.00	3,600	SCHOOL TAXABLE VALUE		3,600	
3 Monroe Pkwy	ACRES 0.46		FD028 Norfolk Fire Dist		3,600	TO M
Massena, NY 13662	EAST-0339584 NRTH-1773616					
	DEED BOOK 600 PG-00271					
	FULL MARKET VALUE	4,390				
***** 24.001-1-49 *****						
9280 SH 56						1- 49- 6
24.001-1-49	210 1 Family Res		Basic Star 41854	0	0	24,600
Doyle Mary Ann	Norwood-Norfolk 406201	8,000	COUNTY TAXABLE VALUE		53,200	
9280 State Highway 56	FRNT 200.00 DPTH 200.00	53,200	TOWN TAXABLE VALUE		53,200	
Norfolk, NY 13667	EAST-0339434 NRTH-1773704		SCHOOL TAXABLE VALUE		28,600	
	DEED BOOK 1998 PG-14150		FD028 Norfolk Fire Dist		53,200	TO M
	FULL MARKET VALUE	64,878				
***** 24.001-1-50 *****						
9278 SH 56						1- 95- 1
24.001-1-50	210 1 Family Res		Enhanced S 41834	0	0	48,300
Prairie Stella (LU)	Norwood-Norfolk 406201	4,400	COUNTY TAXABLE VALUE		48,300	
9278 State Highway 56	FRNT 75.00 DPTH 200.00	48,300	TOWN TAXABLE VALUE		48,300	
Massena, NY 13662	EAST-0339323 NRTH-1773627		SCHOOL TAXABLE VALUE		0	
	DEED BOOK 2006 PG-20705		FD028 Norfolk Fire Dist		48,300	TO M
	FULL MARKET VALUE	58,902				

STATE OF NEW YORK
 COUNTY - St Lawrence
 TOWN - Norfolk
 SWIS - 406289

2 0 1 4 T E N T A T I V E A S S E S S M E N T R O L L
 T A X A B L E SECTION OF THE ROLL - 1

PAGE 309
 VALUATION DATE-JUL 01, 2013
 TAXABLE STATUS DATE-MAR 01, 2014

TAX MAP NUMBER SEQUENCE
 UNIFORM PERCENT OF VALUE IS 082.00
 UNIFORM PERCENT OF VALUE IS 082.00

TAX MAP PARCEL NUMBER	PROPERTY LOCATION & CLASS	ASSESSMENT	EXEMPTION CODE	COUNTY	TOWN	SCHOOL
CURRENT OWNERS NAME	SCHOOL DISTRICT	LAND	TAX DESCRIPTION	TAXABLE VALUE		
CURRENT OWNERS ADDRESS	PARCEL SIZE/GRID COORD	TOTAL	SPECIAL DISTRICTS	ACCOUNT NO.		

24.001-1-54	9236 SH 56 210 1 Family Res		COUNTY TAXABLE VALUE	41,600		1-130-3
Dean Robert James II (LC)	Norwood-Norfolk 406201	4,800	TOWN TAXABLE VALUE	41,600		
955 Lime Hollow Rd	FRNT 83.00 DPTH 220.00	41,600	SCHOOL TAXABLE VALUE	41,600		
Norfolk, NY 13667	EAST-0338425 NRTH-1772976		FD028 Norfolk Fire Dist	41,600	TO M	
	DEED BOOK 2001 PG-2608					
	FULL MARKET VALUE	50,732				

24.001-1-56.1	9409 SH 56 210 1 Family Res		COUNTY TAXABLE VALUE	51,000		1- 11- 4.1
Baxter Paul E	Massena 1 405801	9,200	TOWN TAXABLE VALUE	51,000		
Baxter Diane L	FRNT 180.00 DPTH	51,000	SCHOOL TAXABLE VALUE	51,000		
9366 State Highway 56	ACRES 1.20		FD028 Norfolk Fire Dist	51,000	TO M	
Massena, NY 13662	EAST-0341632 NRTH-1775869					
	DEED BOOK 2013 PG-13766					
	FULL MARKET VALUE	62,195				

24.001-1-57.1	9422 SH 56 210 1 Family Res		Basic Star 41854	0	0	0 24,600
Revai Joseph E Jr	Massena 1 405801	15,600	COUNTY TAXABLE VALUE	117,100		
9422 State Highway 56	1060' Riverfront	117,100	TOWN TAXABLE VALUE	117,100		
Norfolk, NY 13667	Also 2000/8833		SCHOOL TAXABLE VALUE	92,500		
	FRNT 350.00 DPTH		FD028 Norfolk Fire Dist	117,100	TO M	
	ACRES 17.30					
	EAST-0342401 NRTH-1775480					
	DEED BOOK 2005 PG-18857					
	FULL MARKET VALUE	142,805				

24.001-1-58	9434 SH 56 270 Mfg housing		Vet - Wart 41122	0	9,840	0 0
Shelmidine Alan R	Massena 1 405801	12,400	Vet - Wart 41123	0	0	7,380 0
Shelmidine Julia L	2000 Doublewide	69,100	Enhanced S 41834	0	0	0 52,640
9434 State Highway 56	See Easement 2001/16859		COUNTY TAXABLE VALUE	59,260		
Norfolk, NY 13667	FRNT 150.00 DPTH		TOWN TAXABLE VALUE	61,720		
	ACRES 3.00		SCHOOL TAXABLE VALUE	16,460		
	EAST-0342493 NRTH-1775767		FD028 Norfolk Fire Dist	69,100	TO M	
	DEED BOOK 1115 PG-399					
	FULL MARKET VALUE	84,268				

24.001-1-59	SH 56 321 Abandoned ag		COUNTY TAXABLE VALUE	10,300		1- 6-11
Agen Robert Jr	Massena 1 405801	10,300	TOWN TAXABLE VALUE	10,300		
Agen Elizabeth	Appropriation 2000/1253	10,300	SCHOOL TAXABLE VALUE	10,300		
9646 State Highway 56	ACRES 85.00		FD028 Norfolk Fire Dist	10,300	TO M	
Massena, NY 13662	EAST-0340002 NRTH-1775529					
	DEED BOOK 1019 PG-00069					
	FULL MARKET VALUE	12,561				

STATE OF NEW YORK
 COUNTY - St Lawrence
 TOWN - Norfolk
 SWIS - 406289

2 0 1 4 T E N T A T I V E A S S E S S M E N T R O L L

T A X A B L E SECTION OF THE ROLL - 1

VALUATION DATE-JUL 01, 2013

TAXABLE STATUS DATE-MAR 01, 2014

TAX MAP NUMBER SEQUENCE
 UNIFORM PERCENT OF VALUE IS 082.00
 UNIFORM PERCENT OF VALUE IS 082.00

TAX MAP PARCEL NUMBER	PROPERTY LOCATION & CLASS	ASSESSMENT	EXEMPTION CODE	COUNTY	TOWN	SCHOOL
CURRENT OWNERS NAME	SCHOOL DISTRICT	LAND	TAX DESCRIPTION	TAXABLE VALUE		ACCOUNT NO.
CURRENT OWNERS ADDRESS	PARCEL SIZE/GRID COORD	TOTAL	SPECIAL DISTRICTS			

24.001-2-2	147,153 Brouse Rd			24.001-2-2		1- 6- 5
Adams Hersey J	112 Dairy farm		COUNTY TAXABLE VALUE	48,200		
142 Brouse Rd	Norwood-Norfolk 406201	45,200	TOWN TAXABLE VALUE	48,200		
Norfolk, NY 13667	Farm 1981 14X80 Trlr	48,200	SCHOOL TAXABLE VALUE	48,200		
	FRNT 310.00 DPTH		AG002 Ag Dist #2	.00 MT		
	ACRES 191.00		FD028 Norfolk Fire Dist	48,200 TO M		
	EAST-0346971 NRTH-1775339					
	DEED BOOK 2003 PG-16643					
	FULL MARKET VALUE	58,780				

24.001-2-3	146 Brouse Rd			24.001-2-3		1- 41- 9
Murphy Merline	270 Mfg housing		COUNTY TAXABLE VALUE	16,800		
% Polly Adams	Norwood-Norfolk 406201	6,800	TOWN TAXABLE VALUE	16,800		
146 Brouse Rd	ACRES 1.20	16,800	SCHOOL TAXABLE VALUE	16,800		
Norfolk, NY 13667	EAST-0347898 NRTH-1774974		AG002 Ag Dist #2	.00 MT		
	DEED BOOK 2011 PG-9661		FD028 Norfolk Fire Dist	16,800 TO M		
	FULL MARKET VALUE	20,488				

24.001-2-4	142 Brouse Rd			24.001-2-4		1- 41- 8
Adams Hersey	271 Mfg housings		Basic Star 41854	0	0	22,200
142 Brouse Rd	Norwood-Norfolk 406201	8,000	COUNTY TAXABLE VALUE	22,200		
Norfolk, NY 13667	1991 14x60 trl	22,200	TOWN TAXABLE VALUE	22,200		
	350x280x250		SCHOOL TAXABLE VALUE	0		
	FRNT 350.00 DPTH		AG002 Ag Dist #2	.00 MT		
	ACRES 1.00		FD028 Norfolk Fire Dist	22,200 TO M		
	EAST-0347794 NRTH-1774847					
	DEED BOOK 2002 PG-15034					
	FULL MARKET VALUE	27,073				

24.001-2-5	141,143 Brouse Rd			24.001-2-5		1-115- 4
Jones Julie	310 Res Vac		COUNTY TAXABLE VALUE	11,500		
2812 State Highway 68	Norwood-Norfolk 406201	11,500	TOWN TAXABLE VALUE	11,500		
Canton, NY 13617	ACRES 2.10	11,500	SCHOOL TAXABLE VALUE	11,500		
	EAST-0347550 NRTH-1774861		AG002 Ag Dist #2	.00 MT		
	DEED BOOK 2012 PG-17484		FD028 Norfolk Fire Dist	11,500 TO M		
	FULL MARKET VALUE	14,024				

24.001-2-6.11	Brouse Rd			24.001-2-6.11		1- 38-13.1
Farrell Richard W (Lu)	323 Vacant rural		COUNTY TAXABLE VALUE	35,000		
Farrell Frances M (Lu)	Norwood-Norfolk 406201	35,000	TOWN TAXABLE VALUE	35,000		
1004 Fourth St	ACRES 434.10	35,000	SCHOOL TAXABLE VALUE	35,000		
Liverpool, NY 13085	EAST-0349088 NRTH-1773042		AG002 Ag Dist #2	.00 MT		
	DEED BOOK 2008 PG-12696		FD028 Norfolk Fire Dist	35,000 TO M		
	FULL MARKET VALUE	42,683				

STATE OF NEW YORK
COUNTY - St Lawrence
TOWN - Norfolk
SWIS - 406289

2 0 1 4 T E N T A T I V E A S S E S S M E N T R O L L
T A X A B L E SECTION OF THE ROLL - 1

PAGE 311
VALUATION DATE-JUL 01, 2013
TAXABLE STATUS DATE-MAR 01, 2014

TAX MAP NUMBER SEQUENCE
UNIFORM PERCENT OF VALUE IS 082.00
UNIFORM PERCENT OF VALUE IS 082.00

TAX MAP PARCEL NUMBER	PROPERTY LOCATION & CLASS	ASSESSMENT	EXEMPTION CODE	COUNTY	TOWN	SCHOOL
CURRENT OWNERS NAME	SCHOOL DISTRICT	LAND	TAX DESCRIPTION	TAXABLE VALUE		
CURRENT OWNERS ADDRESS	PARCEL SIZE/GRID COORD	TOTAL	SPECIAL DISTRICTS	ACCOUNT NO.		

24.001-2-6.12	3 Brouse Rd 240 Rural res		COUNTY TAXABLE VALUE	130,000		
Dumas John W	Norwood-Norfolk 406201	7,800	TOWN TAXABLE VALUE	130,000		
Dumas Deborah J	424'x605'x416'x272'x158'x	130,000	SCHOOL TAXABLE VALUE	130,000		
3 Brouse Rd	ACRES 7.90 BANK8888173		FD028 Norfolk Fire Dist	130,000	TO	M
Norfolk, NY 13667	EAST-0347211 NRTH-1771610					
	DEED BOOK 2004 PG-16446					
	FULL MARKET VALUE	158,537				

24.001-2-7.1	21 Brouse Rd 210 1 Family Res		Basic Star 41854	0	0	1-109-11.1
Bradley Allen D	Norwood-Norfolk 406201	6,700	COUNTY TAXABLE VALUE	59,000	0	24,600
Bradley Julie	FRNT 150.00 DPTH 158.00	59,000	TOWN TAXABLE VALUE	59,000		
21 Brouse Rd	EAST-0347470 NRTH-1771922		SCHOOL TAXABLE VALUE	34,400		
Norfolk, NY 13667	DEED BOOK 2005 PG-2187		AG002 Ag Dist #2	.00	MT	
	FULL MARKET VALUE	71,951	FD028 Norfolk Fire Dist	59,000	TO	M

24.001-2-8	2 Brouse Rd 210 1 Family Res		Enhanced S 41834	0	0	1- 77- 9
Root David C (LU)	Norwood-Norfolk 406201	10,000	COUNTY TAXABLE VALUE	40,700	0	40,700
Root Linda (LU)	354x207x107x193x252	40,700	TOWN TAXABLE VALUE	40,700		
2 Brouse Rd	FRNT 354.00 DPTH 225.00		SCHOOL TAXABLE VALUE	0		
Norfolk, NY 13667	EAST-0347607 NRTH-1771394		FD028 Norfolk Fire Dist	40,700	TO	M
	DEED BOOK 2010 PG-12542					
	FULL MARKET VALUE	49,634				

24.001-2-9	612 Grantville Rd 210 1 Family Res		Basic Star 41854	0	0	1- 66-15
Lashomb Michael T	Norwood-Norfolk 406201	8,200	COUNTY TAXABLE VALUE	76,000	0	24,600
612 Grantville Rd	FRNT 208.00 DPTH 208.00	76,000	TOWN TAXABLE VALUE	76,000		
Norfolk, NY 13667	EAST-0346819 NRTH-1770838		SCHOOL TAXABLE VALUE	51,400		
	DEED BOOK 2001 PG-17596		FD028 Norfolk Fire Dist	76,000	TO	M
	FULL MARKET VALUE	92,683				

24.001-2-10.1	311 Mill Rd 312 Vac w/imprv		COUNTY TAXABLE VALUE	40,200		1- 66-14
Lashomb Clark	Norwood-Norfolk 406201	39,200	TOWN TAXABLE VALUE	40,200		
Lashomb June	ACRES 166.20	40,200	SCHOOL TAXABLE VALUE	40,200		
592 Grantville Rd	EAST-0347279 NRTH-1769832		AG002 Ag Dist #2	.00	MT	
Norfolk, NY 13667	DEED BOOK 660 PG-00187		FD028 Norfolk Fire Dist	40,200	TO	M
	FULL MARKET VALUE	49,024				

STATE OF NEW YORK
COUNTY - St Lawrence
TOWN - Norfolk
SWIS - 406289

2 0 1 4 T E N T A T I V E A S S E S S M E N T R O L L
T A X A B L E SECTION OF THE ROLL - 1

PAGE 312
VALUATION DATE-JUL 01, 2013
TAXABLE STATUS DATE-MAR 01, 2014

TAX MAP NUMBER SEQUENCE
UNIFORM PERCENT OF VALUE IS 082.00
UNIFORM PERCENT OF VALUE IS 082.00

TAX MAP PARCEL NUMBER	PROPERTY LOCATION & CLASS	ASSESSMENT	EXEMPTION CODE	COUNTY	TOWN	SCHOOL
CURRENT OWNERS NAME	SCHOOL DISTRICT	LAND	TAX DESCRIPTION	TAXABLE VALUE		
CURRENT OWNERS ADDRESS	PARCEL SIZE/GRID COORD	TOTAL	SPECIAL DISTRICTS	ACCOUNT NO.		

24.001-2-10.2	592 Grantville Rd			24.001-2-10.2		*****
Lashomb Clark	210 1 Family Res		Enhanced S 41834	0	0	52,640
Lashomb June	Norwood-Norfolk 406201	7,900	COUNTY TAXABLE VALUE		87,000	
592 Grantville Rd	FRNT 209.00 DPTH 180.00	87,000	TOWN TAXABLE VALUE		87,000	
Norfolk, NY 13667	EAST-0346332 NRTH-1770535		SCHOOL TAXABLE VALUE		34,360	
	DEED BOOK 660 PG-187		FD028 Norfolk Fire Dist		87,000 TO M	
	FULL MARKET VALUE	106,098				

24.001-2-10.3	636 Grantville Rd			24.001-2-10.3		*****
Karlberg Stephen L	210 1 Family Res		Basic Star 41854	0	0	24,600
Karlberg Anne L	Norwood-Norfolk 406201	8,100	COUNTY TAXABLE VALUE		56,900	
636 Grantville Rd	FRNT 219.00 DPTH 190.00	56,900	TOWN TAXABLE VALUE		56,900	
Norfolk, NY 13667	EAST-0347423 NRTH-1771230		SCHOOL TAXABLE VALUE		32,300	
	DEED BOOK 1092 PG-9		FD028 Norfolk Fire Dist		56,900 TO M	
	FULL MARKET VALUE	69,390				

24.001-2-12.1	441 Grantville Rd			24.001-2-12.1		*****
Gaines Ruth B	210 1 Family Res		Enhanced S 41834	0	0	52,640
441 Grantville Rd	Norwood-Norfolk 406201	7,500	COUNTY TAXABLE VALUE		55,800	
Norfolk, NY 13667	FRNT 250.00 DPTH 225.00	55,800	TOWN TAXABLE VALUE		55,800	
	EAST-0343377 NRTH-1768954		SCHOOL TAXABLE VALUE		3,160	
	DEED BOOK 2004 PG-4729		FD028 Norfolk Fire Dist		55,800 TO M	
	FULL MARKET VALUE	68,049				

24.001-2-13.1	431 Grantville Rd			24.001-2-13.1		*****
Gmyr Pamela J	210 1 Family Res		Basic Star 41854	0	0	24,600
431 Grantville Rd	Norwood-Norfolk 406201	47,600	COUNTY TAXABLE VALUE		105,800	
Norfolk, NY 13667	Old Style	105,800	TOWN TAXABLE VALUE		105,800	
	FRNT 1795.00 DPTH		SCHOOL TAXABLE VALUE		81,200	
	ACRES 204.80		FD028 Norfolk Fire Dist		105,800 TO M	
	EAST-0343288 NRTH-1768242					
	DEED BOOK 2004 PG-1056					
	FULL MARKET VALUE	129,024				

24.001-2-43	84 Brouse Rd			24.001-2-43		*****
Hart Gary	210 1 Family Res		COUNTY TAXABLE VALUE		34,000	
Engstrom Kathleen	Norwood-Norfolk 406201	9,000	TOWN TAXABLE VALUE		34,000	
33 Dover St	ACRES 2.10	34,000	SCHOOL TAXABLE VALUE		34,000	
Massena, NY 13662	EAST-0348029 NRTH-1773678		AG002 Ag Dist #2		.00 MT	
	DEED BOOK 2009 PG-13339		FD028 Norfolk Fire Dist		34,000 TO M	
	FULL MARKET VALUE	41,463				

STATE OF NEW YORK
 COUNTY - St Lawrence
 TOWN - Norfolk
 SWIS - 406289

2 0 1 4 T E N T A T I V E A S S E S S M E N T R O L L

T A X A B L E SECTION OF THE ROLL - 1

VALUATION DATE-JUL 01, 2013

TAXABLE STATUS DATE-MAR 01, 2014

TAX MAP NUMBER SEQUENCE
 UNIFORM PERCENT OF VALUE IS 082.00
 UNIFORM PERCENT OF VALUE IS 082.00

TAX MAP PARCEL NUMBER	PROPERTY LOCATION & CLASS	ASSESSMENT	EXEMPTION CODE	COUNTY	TOWN	SCHOOL
CURRENT OWNERS NAME	SCHOOL DISTRICT	LAND	TAX DESCRIPTION	TAXABLE VALUE		
CURRENT OWNERS ADDRESS	PARCEL SIZE/GRID COORD	TOTAL	SPECIAL DISTRICTS			ACCOUNT NO.

24.001-2-44	328 Mill Rd 210 1 Family Res		Basic Star 41854	0	0	24,600
Barkley Blake	Norwood-Norfolk 406201	10,500	COUNTY TAXABLE VALUE		68,000	
Sloan Lindsay A	FRNT 356.00 DPTH 244.00	68,000	TOWN TAXABLE VALUE		68,000	
328 Mill Rd	ACRES 2.00 BANK8888830		SCHOOL TAXABLE VALUE		43,400	
Norfolk, NY 13667	EAST-0348422 NRTH-1770187		FD028 Norfolk Fire Dist		68,000 TO M	
	DEED BOOK 2010 PG-5470					
	FULL MARKET VALUE	82,927				

24.001-3-2	Off Grantville Rd 314 Rural vac<10		COUNTY TAXABLE VALUE	3,000		1-108-17.25
Laporta Salvatore R (Trust)	Norwood-Norfolk 406201	3,000	TOWN TAXABLE VALUE	3,000		
Laporta Mary M (Trust)	Lot A Subdivision	3,000	SCHOOL TAXABLE VALUE	3,000		
111 S Fairview Ave	Access Rd		FD028 Norfolk Fire Dist	3,000 TO M		
Bayport, NY 11705-2209	ACRES 7.00					
	EAST-0338780 NRTH-1771147					
	DEED BOOK 1115 PG-7					
	FULL MARKET VALUE	3,659				

24.001-3-3	Off Grantville Rd 314 Rural vac<10		COUNTY TAXABLE VALUE	2,300		1-108- 7.12
Merkling George J III	Norwood-Norfolk 406201	2,300	TOWN TAXABLE VALUE	2,300		
2699 W Lake Rd	Lot B Subdivision;	2,300	SCHOOL TAXABLE VALUE	2,300		
Wilson, NY 14172	Access Rd		FD028 Norfolk Fire Dist	2,300 TO M		
	ACRES 5.80					
	EAST-0339069 NRTH-1771238					
	DEED BOOK 2001 PG-21398					
	FULL MARKET VALUE	2,805				

24.001-3-4	Off Grantville Rd 314 Rural vac<10		COUNTY TAXABLE VALUE	2,170		1-108- 7.26
Patterson Florence	Norwood-Norfolk 406201	2,170	TOWN TAXABLE VALUE	2,170		
Patterson Chrysetta	Lot C Subdivision;	2,170	SCHOOL TAXABLE VALUE	2,170		
600 Smith Rd	Access Rd		FD028 Norfolk Fire Dist	2,170 TO M		
Brasher Falls, NY 13613	ACRES 6.20					
	EAST-0339314 NRTH-1771337					
	DEED BOOK 1042 PG-01046					
	FULL MARKET VALUE	2,646				

24.001-3-5	Off Grantville Rd 314 Rural vac<10		COUNTY TAXABLE VALUE	1,925		1-108- 7.27
Patterson Florence	Norwood-Norfolk 406201	1,925	TOWN TAXABLE VALUE	1,925		
Patterson Chrysetta	Lot D Subdivision;	1,925	SCHOOL TAXABLE VALUE	1,925		
600 Smith Rd	Access Rd		FD028 Norfolk Fire Dist	1,925 TO M		
Brasher Falls, NY 13613	ACRES 5.50					
	EAST-0339536 NRTH-1771448					
	DEED BOOK 1042 PG-01042					
	FULL MARKET VALUE	2,348				

STATE OF NEW YORK
 COUNTY - St Lawrence
 TOWN - Norfolk
 SWIS - 406289

2 0 1 4 T E N T A T I V E A S S E S S M E N T R O L L

T A X A B L E SECTION OF THE ROLL - 1

VALUATION DATE-JUL 01, 2013

TAXABLE STATUS DATE-MAR 01, 2014

TAX MAP NUMBER SEQUENCE

UNIFORM PERCENT OF VALUE IS 082.00

UNIFORM PERCENT OF VALUE IS 082.00

TAX MAP PARCEL NUMBER	PROPERTY LOCATION & CLASS	ASSESSMENT	EXEMPTION CODE	COUNTY	TOWN	SCHOOL
CURRENT OWNERS NAME	SCHOOL DISTRICT	LAND	TAX DESCRIPTION	TAXABLE VALUE		
CURRENT OWNERS ADDRESS	PARCEL SIZE/GRID COORD	TOTAL	SPECIAL DISTRICTS	ACCOUNT NO.		
***** 24.001-3-6 *****						
24.001-3-6	Off Grantville Rd 314 Rural vac<10		COUNTY TAXABLE VALUE	2,300		1-108- 7.32
Trottier Bryan John	Norwood-Norfolk 406201	2,300	TOWN TAXABLE VALUE	2,300		
504 Bluegrass Dr	Lot E Subdivision;	2,300	SCHOOL TAXABLE VALUE	2,300		
Canonsburg, PA 15317	Access Rd		FD028 Norfolk Fire Dist	2,300	TO M	
	ACRES 5.80					
	EAST-0339762 NRTH-1771566					
	DEED BOOK 2007 PG-15101					
	FULL MARKET VALUE	2,805				
***** 24.001-3-7 *****						
24.001-3-7	Off Grantville Rd 314 Rural vac<10		COUNTY TAXABLE VALUE	2,300		1-108- 7.13
Rubio Rob A	Norwood-Norfolk 406201	2,300	TOWN TAXABLE VALUE	2,300		
244 Mill Rd	Lot F Subdivision;	2,300	SCHOOL TAXABLE VALUE	2,300		
Westhampton Beach, NY 11978	Access Rd		FD028 Norfolk Fire Dist	2,300	TO M	
	ACRES 5.80					
	EAST-0339980 NRTH-1771720					
	DEED BOOK 2007 PG-3754					
	FULL MARKET VALUE	2,805				
***** 24.001-3-8 *****						
24.001-3-8	Off Grantville Rd 314 Rural vac<10		COUNTY TAXABLE VALUE	1,925		1-108- 7.24
Cervone Vincent	Norwood-Norfolk 406201	1,925	TOWN TAXABLE VALUE	1,925		
Cervone Mary	Lot G Subdivision;	1,925	SCHOOL TAXABLE VALUE	1,925		
9 Holly Dr	Access Rd		FD028 Norfolk Fire Dist	1,925	TO M	
Manorville, NY 11949-3115	ACRES 5.50					
	EAST-0340180 NRTH-1771831					
	DEED BOOK 939 PG-00171					
	FULL MARKET VALUE	2,348				
***** 24.001-3-9 *****						
24.001-3-9	Off Grantville Rd 314 Rural vac<10 - WTRFNT		COUNTY TAXABLE VALUE	1,000		
Mohabir Vaswani	Norwood-Norfolk 406201	1,000	TOWN TAXABLE VALUE	1,000		
Mohabir Savitri	River Access Lot	1,000	SCHOOL TAXABLE VALUE	1,000		
11909 107th Ave	Lot H Subdivision		FD028 Norfolk Fire Dist	1,000	TO M	
South Richmond Hill, NY	ACRES 2.54					
11419-2807	EAST-0340341 NRTH-1771922					
	DEED BOOK 2005 PG-14168					
	FULL MARKET VALUE	1,220				
***** 24.001-3-10 *****						
24.001-3-10	Off Grantville Rd 314 Rural vac<10 - WTRFNT		COUNTY TAXABLE VALUE	1,600		1-108- 7.20
Pagano Vincent T	Norwood-Norfolk 406201	1,600	TOWN TAXABLE VALUE	1,600		
Pagano Nancy P	Lot I Subdivision;	1,600	SCHOOL TAXABLE VALUE	1,600		
3466 County Route 26	Access Rd		FD028 Norfolk Fire Dist	1,600	TO M	
Loon Lake, NY 12989	ACRES 4.60					
	EAST-0340506 NRTH-1771998					
	DEED BOOK 966 PG-34					
	FULL MARKET VALUE	1,951				

STATE OF NEW YORK
 COUNTY - St Lawrence
 TOWN - Norfolk
 SWIS - 406289

2 0 1 4 T E N T A T I V E A S S E S S M E N T R O L L
 T A X A B L E SECTION OF THE ROLL - 1

PAGE 315
 VALUATION DATE-JUL 01, 2013
 TAXABLE STATUS DATE-MAR 01, 2014

TAX MAP NUMBER SEQUENCE
 UNIFORM PERCENT OF VALUE IS 082.00
 UNIFORM PERCENT OF VALUE IS 082.00

TAX MAP PARCEL NUMBER	PROPERTY LOCATION & CLASS	ASSESSMENT	EXEMPTION CODE	COUNTY	TOWN	SCHOOL
CURRENT OWNERS NAME	SCHOOL DISTRICT	LAND	TAX DESCRIPTION	TAXABLE VALUE		
CURRENT OWNERS ADDRESS	PARCEL SIZE/GRID COORD	TOTAL	SPECIAL DISTRICTS	ACCOUNT NO.		

24.001-3-11	Off Grantville Rd 314 Rural vac<10 - WTRFNT		COUNTY TAXABLE VALUE	24.001-3-11	1-108-	7.19
Patrick Janet (Trustee)	Norwood-Norfolk 406201	1,575	TOWN TAXABLE VALUE			
Frank Lee (Trust)	Lot J Subdivision;	1,575	SCHOOL TAXABLE VALUE			
306 Mungertown Rd	Access Rd		FD028 Norfolk Fire Dist			1,575 TO M
Madison, CT 06443	FRNT 285.00 DPTH					
	ACRES 4.50					
	EAST-0340733 NRTH-1772092					
	DEED BOOK 147 PG-555					
	FULL MARKET VALUE	1,921				

24.001-3-12	Off Grantville Rd 314 Rural vac<10 - WTRFNT		COUNTY TAXABLE VALUE	24.001-3-12	1-108-	7.15
Fernandez Frank Jr	Norwood-Norfolk 406201	1,575	TOWN TAXABLE VALUE			
6 Lower Devon Rd	Lot K Subdivision;	1,575	SCHOOL TAXABLE VALUE			
Port Jefferson, NY 11777-1219	Access Rd		FD028 Norfolk Fire Dist			1,575 TO M
	FRNT 325.00 DPTH					
	ACRES 4.50					
	EAST-0340987 NRTH-1772268					
	DEED BOOK 2009 PG-1701					
	FULL MARKET VALUE	1,921				

24.001-3-13	Off Grantville Rd 314 Rural vac<10 - WTRFNT		COUNTY TAXABLE VALUE	24.001-3-13	1-108-	7.16
Fernandez Frank Jr	Norwood-Norfolk 406201	2,870	TOWN TAXABLE VALUE			
6 Lower Devon Rd	Lot L Subdiv.; Access Rd	2,870	SCHOOL TAXABLE VALUE			
Port Jefferson, NY 11777-1219	FRNT 435.00 DPTH		FD028 Norfolk Fire Dist			2,870 TO M
	ACRES 8.20					
	EAST-0341220 NRTH-1772512					
	DEED BOOK 2009 PG-1702					
	FULL MARKET VALUE	3,500				

24.001-3-14	Off Grantville Rd 322 Rural vac>10		COUNTY TAXABLE VALUE	24.001-3-14	1-108-	7.25
Pitre Eddy	Norwood-Norfolk 406201	5,180	TOWN TAXABLE VALUE			
Attn: Allen Lentz	ACRES 14.80	5,180	SCHOOL TAXABLE VALUE			
168 Big Piece Rd	EAST-0341914 NRTH-1771519		FD028 Norfolk Fire Dist			5,180 TO M
Fairfield, NJ 07006	DEED BOOK 961 PG-00970					
	FULL MARKET VALUE	6,317				

24.001-3-17	Off Grantville Rd 322 Rural vac>10		COUNTY TAXABLE VALUE	24.001-3-17	1-108-	7.31
Gmyr Pamela	Norwood-Norfolk 406201	4,585	TOWN TAXABLE VALUE			
431 Grantville Rd	Lot 4 Access Rd	4,585	SCHOOL TAXABLE VALUE			
Norfolk, NY 13667	FRNT 350.00 DPTH 1628.00		FD028 Norfolk Fire Dist			4,585 TO M
	ACRES 13.10					
	EAST-0341329 NRTH-1771200					
	DEED BOOK 2013 PG-18509					
	FULL MARKET VALUE	5,591				

STATE OF NEW YORK
COUNTY - St Lawrence
TOWN - Norfolk
SWIS - 406289

2 0 1 4 T E N T A T I V E A S S E S S M E N T R O L L

T A X A B L E SECTION OF THE ROLL - 1

VALUATION DATE-JUL 01, 2013

TAXABLE STATUS DATE-MAR 01, 2014

TAX MAP NUMBER SEQUENCE

UNIFORM PERCENT OF VALUE IS 082.00

UNIFORM PERCENT OF VALUE IS 082.00

TAX MAP PARCEL NUMBER	PROPERTY LOCATION & CLASS	ASSESSMENT	EXEMPTION CODE	COUNTY	TOWN	SCHOOL
CURRENT OWNERS NAME	SCHOOL DISTRICT	LAND	TAX DESCRIPTION	TAXABLE VALUE		
CURRENT OWNERS ADDRESS	PARCEL SIZE/GRID COORD	TOTAL	SPECIAL DISTRICTS	ACCOUNT NO.		

24.001-3-18	Off Grantville Rd 322 Rural vac>10		COUNTY TAXABLE VALUE	24.001-3-18	1-108-	7.23
Kozlowski Joseph	Norwood-Norfolk 406201	4,570	TOWN TAXABLE VALUE			
Kozlowski Arlene	Ms 61 Lot 3; Access Rd	4,570	SCHOOL TAXABLE VALUE			
9 Angelica Dr	FRNT 350.00 DPTH 1628.00		FD028 Norfolk Fire Dist			4,570 TO M
Avondale, PA 19311-9361	ACRES 13.08					
	EAST-0341024 NRTH-1771011					
	DEED BOOK 954 PG-1049					
	FULL MARKET VALUE	5,573				

24.001-3-19	Off Grantville Rd 322 Rural vac>10		COUNTY TAXABLE VALUE	24.001-3-19	1-108-	7.30
Cavallaro Ann E Sousa	Norwood-Norfolk 406201	3,600	TOWN TAXABLE VALUE			
135 Ironworks Rd	Lot 2; Access Rd	3,600	SCHOOL TAXABLE VALUE			
Clinton, CT 06413	FRNT 275.00 DPTH 1628.00		FD028 Norfolk Fire Dist			3,600 TO M
	ACRES 10.30					
	EAST-0340763 NRTH-1770834					
	DEED BOOK 957 PG-00166					
	FULL MARKET VALUE	4,390				

24.001-3-20	Off Grantville Rd 323 Vacant rural		COUNTY TAXABLE VALUE	24.001-3-20	1-108-	7.28
Coburn Leslie L	Norwood-Norfolk 406201	3,900	TOWN TAXABLE VALUE			
Coburn Kelly J	Lot 20; Access Rd	3,900	SCHOOL TAXABLE VALUE			
16 Fairlawn Ave	ACRES 14.60		FD028 Norfolk Fire Dist			3,900 TO M
Massena, NY 13662	EAST-0340552 NRTH-1770767					
	DEED BOOK 2009 PG-14741					
	FULL MARKET VALUE	4,756				

24.001-3-24	Off Grantville Rd 314 Rural vac<10		COUNTY TAXABLE VALUE	24.001-3-24	1-108-	7.29
Maresca Tina Iyalla	Norwood-Norfolk 406201	1,925	TOWN TAXABLE VALUE			
244 5th Avenue #G263	Lot Q; Access Rd	1,925	SCHOOL TAXABLE VALUE			
New York, NY 10001-7604	FRNT 402.00 DPTH 591.00		FD028 Norfolk Fire Dist			1,925 TO M
	ACRES 5.40					
	EAST-0339193 NRTH-1769979					
	DEED BOOK 2006 PG-20701					
	FULL MARKET VALUE	2,348				

24.001-3-25	Off Grantville Rd 314 Rural vac<10		COUNTY TAXABLE VALUE	24.001-3-25	1-108-	7.21
Alguire Timothy	Norwood-Norfolk 406201	2,485	TOWN TAXABLE VALUE			
PO Box 185	Ms 61 Lot 8; Access Rd	2,485	SCHOOL TAXABLE VALUE			
Massena, NY 13662	FRNT 232.00 DPTH 1693.00		FD028 Norfolk Fire Dist			2,485 TO M
	ACRES 7.10					
	EAST-0339809 NRTH-1769993					
	DEED BOOK 2004 PG-706					
	FULL MARKET VALUE	3,030				

STATE OF NEW YORK
COUNTY - St Lawrence
TOWN - Norfolk
SWIS - 406289

2 0 1 4 T E N T A T I V E A S S E S S M E N T R O L L

T A X A B L E SECTION OF THE ROLL - 1

PAGE 317

VALUATION DATE-JUL 01, 2013

TAXABLE STATUS DATE-MAR 01, 2014

TAX MAP NUMBER SEQUENCE
UNIFORM PERCENT OF VALUE IS 082.00
UNIFORM PERCENT OF VALUE IS 082.00

TAX MAP PARCEL NUMBER	PROPERTY LOCATION & CLASS	ASSESSMENT	EXEMPTION CODE	COUNTY	TOWN	SCHOOL
CURRENT OWNERS NAME	SCHOOL DISTRICT	LAND	TAX DESCRIPTION	TAXABLE VALUE		
CURRENT OWNERS ADDRESS	PARCEL SIZE/GRID COORD	TOTAL	SPECIAL DISTRICTS	ACCOUNT NO.		

24.001-3-26	Off Grantville Rd			24.001-3-26		*****
Alguire Timothy D	314 Rural vac<10		COUNTY TAXABLE VALUE		1-108-	7.22
PO Box 185	Norwood-Norfolk 406201	2,450	TOWN TAXABLE VALUE			
Massena, NY 13662	Ms 61 Lot 9; Access Rd	2,450	SCHOOL TAXABLE VALUE			
	FRNT 193.00 DPTH 1693.00		FD028 Norfolk Fire Dist			
	ACRES 7.00					
	EAST-0339914 NRTH-1769829					
	DEED BOOK 1999 PG-22904					
	FULL MARKET VALUE	2,988				

24.001-3-27	Grantville Rd			24.001-3-27		*****
Premo Terry E	314 Rural vac<10		COUNTY TAXABLE VALUE			
Premo Lisa M	Norwood-Norfolk 406201	1,575	TOWN TAXABLE VALUE			
2155 County Route 38	Subdivision Lot 15	1,575	SCHOOL TAXABLE VALUE			
Norfolk, NY 13667	ACRES 4.50		FD028 Norfolk Fire Dist			
	EAST-0339261 NRTH-1769393					
	DEED BOOK 2012 PG-12271					
	FULL MARKET VALUE	1,921				

24.001-3-28	Grantville Rd			24.001-3-28		*****
Premo Terry E	322 Rural vac>10		COUNTY TAXABLE VALUE		1-108-	7.11
Premo Lisa M	Norwood-Norfolk 406201	4,200	TOWN TAXABLE VALUE			
2155 County Route 38	Ms 61 Lot 10	4,200	SCHOOL TAXABLE VALUE			
Norfolk, NY 13667	150x1693x180x1546x1461		FD028 Norfolk Fire Dist			
	FRNT 150.00 DPTH					
	ACRES 12.00					
	EAST-0340092 NRTH-1769504					
	DEED BOOK 2004 PG-20308					
	FULL MARKET VALUE	5,122				

24.001-3-29	321 Grantville Rd			24.001-3-29		*****
LaDue Paul	322 Rural vac>10		COUNTY TAXABLE VALUE		1-108-	7.14
LaDue Kimberly	Norwood-Norfolk 406201	4,200	TOWN TAXABLE VALUE			
PO Box 70	Lot 12	4,200	SCHOOL TAXABLE VALUE			
Raymondville, NY 13678	ACRES 12.00		FD028 Norfolk Fire Dist			
	EAST-0034033 NRTH-0176836					
	DEED BOOK 2012 PG-33					
	FULL MARKET VALUE	5,122				

24.001-3-30	Grantville Rd			24.001-3-30		*****
Cavallaro Frank	322 Rural vac>10		COUNTY TAXABLE VALUE		1-108-	7.9
Cavallaro Carol	Norwood-Norfolk 406201	4,130	TOWN TAXABLE VALUE			
162 Nortontown Rd	Vacant Land Lot 13	4,130	SCHOOL TAXABLE VALUE			
Madison, CT 06443-1924	ACRES 11.80		FD028 Norfolk Fire Dist			
	EAST-0340772 NRTH-1768779					
	DEED BOOK 957 PG-00164					
	FULL MARKET VALUE	5,037				

STATE OF NEW YORK
 COUNTY - St Lawrence
 TOWN - Norfolk
 SWIS - 406289

2 0 1 4 T E N T A T I V E A S S E S S M E N T R O L L

T A X A B L E SECTION OF THE ROLL - 1

VALUATION DATE-JUL 01, 2013

TAXABLE STATUS DATE-MAR 01, 2014

TAX MAP NUMBER SEQUENCE
 UNIFORM PERCENT OF VALUE IS 082.00
 UNIFORM PERCENT OF VALUE IS 082.00

TAX MAP PARCEL NUMBER	PROPERTY LOCATION & CLASS	ASSESSMENT	EXEMPTION CODE	COUNTY	TOWN	SCHOOL
CURRENT OWNERS NAME	SCHOOL DISTRICT	LAND	TAX DESCRIPTION	TAXABLE VALUE		
CURRENT OWNERS ADDRESS	PARCEL SIZE/GRID COORD	TOTAL	SPECIAL DISTRICTS			ACCOUNT NO.

24.001-3-31	Off Grantville Rd 322 Rural vac>10		COUNTY TAXABLE VALUE	4,600		
Gmyr Danielle	Norwood-Norfolk 406201	4,600	TOWN TAXABLE VALUE	4,600		
431 Grantville Rd	ACRES 23.10	4,600	SCHOOL TAXABLE VALUE	4,600		
Norfolk, NY 13667	EAST-0340816 NRTH-1769487		FD028 Norfolk Fire Dist		4,600 TO M	
	DEED BOOK 2007 PG-20446					
	FULL MARKET VALUE	5,610				

24.001-3-32	385 Grantville Rd 210 1 Family Res		Basic Star 41854	0	0	1- 12-10 24,600
Campbell Randy J	Norwood-Norfolk 406201	8,760	COUNTY TAXABLE VALUE	69,400		
Campbell Christine A	w/ comm. garage	69,400	TOWN TAXABLE VALUE	69,400		
385 Grantville Rd	ACRES 4.60		SCHOOL TAXABLE VALUE	44,800		
Norfolk, NY 13667	EAST-0341596 NRTH-1768510		FD028 Norfolk Fire Dist		69,400 TO M	
	DEED BOOK 2000 PG-1492					
	FULL MARKET VALUE	84,634				

24.001-3-33	Grantville Rd 314 Rural vac<10		COUNTY TAXABLE VALUE	3,600		
Baldrige Marie	Norwood-Norfolk 406201	3,600	TOWN TAXABLE VALUE	3,600		
PO Box 712	Sub Lot 4	3,600	SCHOOL TAXABLE VALUE	3,600		
Norfolk, NY 13667	ACRES 4.00		FD028 Norfolk Fire Dist		3,600 TO M	
	EAST-0341235 NRTH-1768332					
	DEED BOOK 2010 PG-13729					
	FULL MARKET VALUE	4,390				

24.001-3-34	Grantville Rd 314 Rural vac<10		COUNTY TAXABLE VALUE	5,700		1-108- 7.7
LaDue Paul	Norwood-Norfolk 406201	5,700	TOWN TAXABLE VALUE	5,700		
LaDue Kimberly	FRNT 300.00 DPTH 300.00	5,700	SCHOOL TAXABLE VALUE	5,700		
PO Box 70	ACRES 2.10		FD028 Norfolk Fire Dist		5,700 TO M	
Raymondville, NY 13678	EAST-0340742 NRTH-1768049					
	DEED BOOK 2013 PG-6780					
	FULL MARKET VALUE	6,951				

24.001-3-35.11	Grantville Rd 322 Rural vac>10		COUNTY TAXABLE VALUE	18,100		
Premo Terry E	Norwood-Norfolk 406201	18,100	TOWN TAXABLE VALUE	18,100		
Premo Lisa M	FRNT 1027.00 DPTH	18,100	SCHOOL TAXABLE VALUE	18,100		
2155 County Route 38	ACRES 89.20		FD028 Norfolk Fire Dist		18,100 TO M	
Norfolk, NY 13667	EAST-0339114 NRTH-1768893					
	DEED BOOK 2004 PG-20463					
	FULL MARKET VALUE	22,073				

STATE OF NEW YORK
COUNTY - St Lawrence
TOWN - Norfolk
SWIS - 406289

2 0 1 4 T E N T A T I V E A S S E S S M E N T R O L L
T A X A B L E SECTION OF THE ROLL - 1

PAGE 319
VALUATION DATE-JUL 01, 2013
TAXABLE STATUS DATE-MAR 01, 2014

TAX MAP NUMBER SEQUENCE
UNIFORM PERCENT OF VALUE IS 082.00
UNIFORM PERCENT OF VALUE IS 082.00

TAX MAP PARCEL NUMBER	PROPERTY LOCATION & CLASS	ASSESSMENT	EXEMPTION CODE	COUNTY	TOWN	SCHOOL
CURRENT OWNERS NAME	SCHOOL DISTRICT	LAND	TAX DESCRIPTION	TAXABLE VALUE		
CURRENT OWNERS ADDRESS	PARCEL SIZE/GRID COORD	TOTAL	SPECIAL DISTRICTS	ACCOUNT NO.		
***** 24.001-3-37 *****						
24.001-3-37	281 Grantville Rd					1-128- 2
McConnell Robert A	314 Rural vac<10		COUNTY TAXABLE VALUE	6,900		
80 Grantville Rd Trlr 8	Norwood-Norfolk 406201	6,900	TOWN TAXABLE VALUE	6,900		
Norfolk, NY 13667-3266	FRNT 90.00 DPTH	6,900	SCHOOL TAXABLE VALUE	6,900		
	ACRES 5.30		FD028 Norfolk Fire Dist	6,900	TO M	
	EAST-0338756 NRTH-1768275					
	DEED BOOK 2005 PG-19544					
	FULL MARKET VALUE	8,415				

STATE OF NEW YORK
 COUNTY - St Lawrence
 TOWN - Norfolk
 SWIS - 406289

2 0 1 4 T E N T A T I V E A S S E S S M E N T R O L L
 T A X A B L E SECTION OF THE ROLL - 1
 M A P S E C T I O N - 024
 S U B - S E C T I O N - 001
 UNIFORM PERCENT OF VALUE IS 082.00

PAGE 320
 VALUATION DATE-JUL 01, 2013
 TAXABLE STATUS DATE-MAR 01, 2014
 RPS150/V04/L015
 CURRENT DATE 5/01/2014

*** S P E C I A L D I S T R I C T S U M M A R Y ***

CODE	DISTRICT NAME	TOTAL PARCELS	EXTENSION TYPE	EXTENSION VALUE	AD VALOREM VALUE	EXEMPT AMOUNT	TAXABLE VALUE
AG002	Ag Dist #2	10	MOVTAX				
FD028	Norfolk Fire D	101	TOTAL M		3972,940		3972,940

*** S C H O O L D I S T R I C T S U M M A R Y ***

CODE	DISTRICT NAME	TOTAL PARCELS	ASSESSED LAND	ASSESSED TOTAL	EXEMPT AMOUNT	TOTAL TAXABLE	STAR AMOUNT	STAR TAXABLE
405801	Massena 1	33	279,700	1740,900	50,250	1690,650	448,520	1242,130
406201	Norwood-Norfolk	68	611,300	2232,040	36,160	2195,880	743,400	1452,480
	S U B - T O T A L	101	891,000	3972,940	86,410	3886,530	1191,920	2694,610
	T O T A L	101	891,000	3972,940	86,410	3886,530	1191,920	2694,610

*** S Y S T E M C O D E S S U M M A R Y ***

NO SYSTEM EXEMPTIONS AT THIS LEVEL

*** E X E M P T I O N S U M M A R Y ***

CODE	DESCRIPTION	TOTAL PARCELS	COUNTY	TOWN	SCHOOL
41122	Vet - Wart	3	29,520		
41123	Vet - Wart	3		22,140	
41132	Vet - Comb	1	16,400		
41133	Vet - Comb	1		12,300	
41142	Vet - Disa	1	8,388		
41143	Vet - Disa	1		8,388	
41161	CW_15_VET/	1	9,840	9,840	
41802	Aged - Cou	2	78,500		
41803	Aged - Tow	2		66,990	
41804	Aged - Sch	2			77,660
41834	Enhanced S	13			628,520
41854	Basic Star	23			563,400

STATE OF NEW YORK
 COUNTY - St Lawrence
 TOWN - Norfolk
 SWIS - 406289

2 0 1 4 T E N T A T I V E A S S E S S M E N T R O L L
 T A X A B L E SECTION OF THE ROLL - 1
 M A P S E C T I O N - 024
 S U B - S E C T I O N - 001
 UNIFORM PERCENT OF VALUE IS 082.00

PAGE 321
 VALUATION DATE-JUL 01, 2013
 TAXABLE STATUS DATE-MAR 01, 2014
 RPS150/V04/L015
 CURRENT DATE 5/01/2014

*** E X E M P T I O N S U M M A R Y ***

CODE	DESCRIPTION	TOTAL PARCELS	COUNTY	TOWN	SCHOOL
41932	Dis & Lim	1	31,950		
47610	Business I	1	8,750	8,750	8,750
	T O T A L	55	183,348	128,408	1278,330

*** G R A N D T O T A L S ***

ROLL SEC	DESCRIPTION	TOTAL PARCELS	ASSESSED LAND	ASSESSED TOTAL	TAXABLE COUNTY	TAXABLE TOWN	TAXABLE SCHOOL	STAR TAXABLE
1	TAXABLE	101	891,000	3972,940	3789,592	3844,532	3886,530	2694,610

STATE OF NEW YORK
COUNTY - St Lawrence
TOWN - Norfolk
SWIS - 406289

2 0 1 4 T E N T A T I V E A S S E S S M E N T R O L L
T A X A B L E SECTION OF THE ROLL - 1

PAGE 322
VALUATION DATE-JUL 01, 2013
TAXABLE STATUS DATE-MAR 01, 2014

TAX MAP NUMBER SEQUENCE
UNIFORM PERCENT OF VALUE IS 082.00
UNIFORM PERCENT OF VALUE IS 082.00

TAX MAP PARCEL NUMBER	PROPERTY LOCATION & CLASS	ASSESSMENT	EXEMPTION CODE	COUNTY	TOWN	SCHOOL
CURRENT OWNERS NAME	SCHOOL DISTRICT	LAND	TAX DESCRIPTION	TAXABLE VALUE		
CURRENT OWNERS ADDRESS	PARCEL SIZE/GRID COORD	TOTAL	SPECIAL DISTRICTS	ACCOUNT NO.		
***** 24.002-1-1.1 *****						
177, 181	192 Brouse Rd					
24.002-1-1.1	240 Rural res		Enhanced S 41834	0	0	0 52,640
Wanzer William	Norwood-Norfolk 406201	50,600	COUNTY TAXABLE VALUE			120,400
Wanzer Abigail	FRNT 3655.00 DPTH	120,400	TOWN TAXABLE VALUE			120,400
181 Brouse Rd	ACRES 152.70		SCHOOL TAXABLE VALUE			67,760
Norfolk, NY 13667	EAST-0349860 NRTH-1773859		AG002 Ag Dist #2			.00 MT
	DEED BOOK 00861 PG-00281		FD028 Norfolk Fire Dist			120,400 TO M
	FULL MARKET VALUE	146,829				
***** 24.002-1-3 *****						
Off	Gladding Rd					1- 74-10.6
24.002-1-3	322 Rural vac>10		COUNTY TAXABLE VALUE			4,200
Rollizo Hazel E	Massena 1 405801	4,200	TOWN TAXABLE VALUE			4,200
33 Adams Way	ACRES 12.00	4,200	SCHOOL TAXABLE VALUE			4,200
Cameron, NC 28326	EAST-0351325 NRTH-1774759		AG002 Ag Dist #2			.00 MT
	DEED BOOK 1998 PG-16360		FD028 Norfolk Fire Dist			4,200 TO M
	FULL MARKET VALUE	5,122				
***** 24.002-1-4 *****						
Off	Gladding Rd					1- 74-10.4
24.002-1-4	322 Rural vac>10		COUNTY TAXABLE VALUE			5,500
Snell Gerald F Jr	Massena 1 405801	5,500	TOWN TAXABLE VALUE			5,500
969 Pyrites-Russell Rd	ACRES 20.70	5,500	SCHOOL TAXABLE VALUE			5,500
Hermon, NY 13652	EAST-0350869 NRTH-1774955		AG002 Ag Dist #2			.00 MT
	DEED BOOK 2012 PG-18399		FD028 Norfolk Fire Dist			5,500 TO M
	FULL MARKET VALUE	6,707				
***** 24.002-1-5 *****						
Off	Gladding Rd					1- 74-10.5
24.002-1-5	322 Rural vac>10		COUNTY TAXABLE VALUE			6,360
Andrews William J	Massena 1 405801	6,360	TOWN TAXABLE VALUE			6,360
5045 Bay Circle	ACRES 24.30	6,360	SCHOOL TAXABLE VALUE			6,360
Suffolk, VA 23435	EAST-0350171 NRTH-1775194		AG002 Ag Dist #2			.00 MT
	DEED BOOK 974 PG-426		FD028 Norfolk Fire Dist			6,360 TO M
	FULL MARKET VALUE	7,756				
***** 24.002-2-1 *****						
178	Fayette Rd					1- 9- 1
24.002-2-1	240 Rural res		Enhanced S 41834	0	0	0 52,640
Soutar Andrew	Massena 1 405801	29,700	COUNTY TAXABLE VALUE			59,700
Rau Sue	ACRES 208.30	59,700	TOWN TAXABLE VALUE			59,700
178 Fayette Rd	EAST-0355964 NRTH-1774530		SCHOOL TAXABLE VALUE			7,060
Massena, NY 13662	DEED BOOK 1030 PG-00275		AG002 Ag Dist #2			.00 MT
	FULL MARKET VALUE	72,805	FD028 Norfolk Fire Dist			59,700 TO M

STATE OF NEW YORK
COUNTY - St Lawrence
TOWN - Norfolk
SWIS - 406289

2 0 1 4 T E N T A T I V E A S S E S S M E N T R O L L
T A X A B L E SECTION OF THE ROLL - 1

PAGE 323
VALUATION DATE-JUL 01, 2013
TAXABLE STATUS DATE-MAR 01, 2014

TAX MAP NUMBER SEQUENCE
UNIFORM PERCENT OF VALUE IS 082.00
UNIFORM PERCENT OF VALUE IS 082.00

TAX MAP PARCEL NUMBER	PROPERTY LOCATION & CLASS	ASSESSMENT	EXEMPTION CODE	COUNTY	TOWN	SCHOOL
CURRENT OWNERS NAME	SCHOOL DISTRICT	LAND	TAX DESCRIPTION	TAXABLE VALUE		
CURRENT OWNERS ADDRESS	PARCEL SIZE/GRID COORD	TOTAL	SPECIAL DISTRICTS	ACCOUNT NO.		
***** 24.002-2-2 *****						
24.002-2-2	144 Fayette Rd					1- 15-12
Bedore David C	240 Rural res		Enhanced S 41834	0	0	52,640
Bedore Loretta	Massena 1 405801	19,200	COUNTY TAXABLE VALUE		53,600	
144 Fayette Rd	50 Ar	53,600	TOWN TAXABLE VALUE		53,600	
Massena, NY 13662	FRNT 877.00 DPTH		SCHOOL TAXABLE VALUE		960	
	ACRES 51.40 BANK8888830		FD028 Norfolk Fire Dist		53,600 TO M	
	EAST-0356780 NRTH-1775436					
	DEED BOOK 2010 PG-19274					
	FULL MARKET VALUE	65,366				
***** 24.002-2-3 *****						
24.002-2-3	132 Fayette Rd					1- 48-11
Grenon Thomas	210 1 Family Res		Vet - Comb 41132	0	15,700	0
Grenon Marlene	Massena 1 405801	5,600	Vet - Comb 41133	0	0	12,300
132 Fayette Rd	FRNT 100.00 DPTH 200.00	62,800	Basic Star 41854	0	0	24,600
Massena, NY 13662	EAST-0357780 NRTH-1774959		COUNTY TAXABLE VALUE		47,100	
	DEED BOOK 1066 PG-1006		TOWN TAXABLE VALUE		50,500	
	FULL MARKET VALUE	76,585	SCHOOL TAXABLE VALUE		38,200	
			FD028 Norfolk Fire Dist		62,800 TO M	
***** 24.002-2-5 *****						
24.002-2-5	128 Fayette Rd					1- 36- 3
Grenon Frederick	210 1 Family Res		Vet - Comb 41132	0	10,750	0
Grenon Sheila	Massena 1 405801	5,600	Vet - Comb 41133	0	0	10,750
128 Fayette Rd	FRNT 100.00 DPTH 200.00	43,000	Vet - Disa 41142	0	21,500	0
Massena, NY 13662	EAST-0357880 NRTH-1774991		Vet - Disa 41143	0	0	21,500
	DEED BOOK 912 PG-00152		Enhanced S 41834	0	0	43,000
	FULL MARKET VALUE	52,439	COUNTY TAXABLE VALUE		10,750	
			TOWN TAXABLE VALUE		10,750	
			SCHOOL TAXABLE VALUE		0	
			FD028 Norfolk Fire Dist		43,000 TO M	
***** 24.002-2-6.1 *****						
24.002-2-6.1	104 Fayette Rd					1- 81-13
Jenne James H	210 1 Family Res		Basic Star 41854	0	0	24,600
Jenne Priscilla	Massena 1 405801	9,400	COUNTY TAXABLE VALUE		116,200	
104 Fayette Rd	FRNT 288.00 DPTH	116,200	TOWN TAXABLE VALUE		116,200	
Massena, NY 13662	ACRES 4.80		SCHOOL TAXABLE VALUE		91,600	
	EAST-0358283 NRTH-1775471		FD028 Norfolk Fire Dist		116,200 TO M	
	DEED BOOK 1084 PG-419					
	FULL MARKET VALUE	141,707				
***** 24.002-2-6.3 *****						
24.002-2-6.3	114 Fayette Rd					
Taylor Craig	270 Mfg housing		Basic Star 41854	0	0	24,600
Taylor Sherri	Massena 1 405801	9,400	COUNTY TAXABLE VALUE		78,700	
114 Fayette Rd	1996 Doublewide	78,700	TOWN TAXABLE VALUE		78,700	
Massena, NY 13662	175'ff		SCHOOL TAXABLE VALUE		54,100	
	ACRES 4.90		FD028 Norfolk Fire Dist		78,700 TO M	
	EAST-0357744 NRTH-1775357					
	DEED BOOK 1087 PG-1060					
	FULL MARKET VALUE	95,976				

STATE OF NEW YORK
 COUNTY - St Lawrence
 TOWN - Norfolk
 SWIS - 406289

2 0 1 4 T E N T A T I V E A S S E S S M E N T R O L L
 T A X A B L E SECTION OF THE ROLL - 1

PAGE 324
 VALUATION DATE-JUL 01, 2013
 TAXABLE STATUS DATE-MAR 01, 2014

TAX MAP NUMBER SEQUENCE
 UNIFORM PERCENT OF VALUE IS 082.00
 UNIFORM PERCENT OF VALUE IS 082.00

TAX MAP PARCEL NUMBER	PROPERTY LOCATION & CLASS	ASSESSMENT	EXEMPTION CODE	COUNTY	TOWN	SCHOOL
CURRENT OWNERS NAME	SCHOOL DISTRICT	LAND	TAX DESCRIPTION	TAXABLE VALUE		
CURRENT OWNERS ADDRESS	PARCEL SIZE/GRID COORD	TOTAL	SPECIAL DISTRICTS	ACCOUNT NO.		
***** 24.002-2-6.4 *****						
24.002-2-6.4	Fayette Rd 314 Rural vac<10		COUNTY TAXABLE VALUE	5,800		
Jenne James H	Massena 1 405801	5,800	TOWN TAXABLE VALUE	5,800		
Jenne Priscilla	175'ff	5,800	SCHOOL TAXABLE VALUE	5,800		
104 Fayette Rd	ACRES 3.90		FD028 Norfolk Fire Dist	5,800	TO M	
Massena, NY 13662	EAST-0358015 NRTH-1775440					
	DEED BOOK 1084 PG-419					
	FULL MARKET VALUE	7,073				
***** 24.002-2-7 *****						
24.002-2-7	98 Fayette Rd					1- 39- 6.2
Ashley William H	210 1 Family Res		Vet - Wart 41122	0	9,840	0
Ashley Gretchen	Massena 1 405801	5,500	Vet - Wart 41123	0	0	7,380
98 Fayette Rd	.65 Ar	99,800	Enhanced S 41834	0	0	0
Massena, NY 13662	FRNT 96.00 DPTH 220.00		COUNTY TAXABLE VALUE	89,960		
	EAST-0358576 NRTH-1775379		TOWN TAXABLE VALUE	92,420		
	DEED BOOK 1118 PG-285		SCHOOL TAXABLE VALUE	47,160		
	FULL MARKET VALUE	121,707	FD028 Norfolk Fire Dist	99,800	TO M	
***** 24.002-2-8 *****						
24.002-2-8	92 Fayette Rd					1- 39- 4
Fayette Martin B Revoc Trus	210 1 Family Res		COUNTY TAXABLE VALUE	76,200		
Fayette Jacqueline Rev Trus	Massena 1 405801	5,900	TOWN TAXABLE VALUE	76,200		
84 Fayette Rd	FRNT 105.00 DPTH 220.00	76,200	SCHOOL TAXABLE VALUE	76,200		
Massena, NY 13662	ACRES 0.69		FD028 Norfolk Fire Dist	76,200	TO M	
	EAST-0358656 NRTH-1775429					
	DEED BOOK 2011 PG-18983					
	FULL MARKET VALUE	92,927				
***** 24.002-2-9 *****						
24.002-2-9	90 Fayette Rd					1- 39- 5
Davis Michael W	210 1 Family Res		Basic Star 41854	0	0	0
Davis Vonda	Massena 1 405801	5,900	COUNTY TAXABLE VALUE	76,900		24,600
90 Fayette Rd	FRNT 105.00 DPTH 220.00	76,900	TOWN TAXABLE VALUE	76,900		
Massena, NY 13662	EAST-0358763 NRTH-1775468		SCHOOL TAXABLE VALUE	52,300		
	DEED BOOK 1096 PG-403		FD028 Norfolk Fire Dist	76,900	TO M	
	FULL MARKET VALUE	93,780				
***** 24.002-2-10.1 *****						
24.002-2-10.1	84 Fayette Rd					1-131- 7
Fayette Martin	210 1 Family Res		Vet - Wart 41122	0	9,840	0
Fayette Jacqueline	Massena 1 405801	6,300	Vet - Wart 41123	0	0	7,380
84 Fayette Rd	Also 1033/769	80,000	Enhanced S 41834	0	0	0
Massena, NY 13662	FRNT 113.00 DPTH 450.00		COUNTY TAXABLE VALUE	70,160		
	ACRES 1.20		TOWN TAXABLE VALUE	72,620		
	EAST-0358825 NRTH-1775550		SCHOOL TAXABLE VALUE	27,360		
	DEED BOOK 914 PG-1148		FD028 Norfolk Fire Dist	80,000	TO M	
	FULL MARKET VALUE	97,561				

STATE OF NEW YORK
 COUNTY - St Lawrence
 TOWN - Norfolk
 SWIS - 406289

2 0 1 4 T E N T A T I V E A S S E S S M E N T R O L L
 T A X A B L E SECTION OF THE ROLL - 1

PAGE 325
 VALUATION DATE-JUL 01, 2013
 TAXABLE STATUS DATE-MAR 01, 2014

TAX MAP NUMBER SEQUENCE
 UNIFORM PERCENT OF VALUE IS 082.00
 UNIFORM PERCENT OF VALUE IS 082.00

TAX MAP PARCEL NUMBER	PROPERTY LOCATION & CLASS	ASSESSMENT	EXEMPTION CODE	COUNTY	TOWN	SCHOOL
CURRENT OWNERS NAME	SCHOOL DISTRICT	LAND	TAX DESCRIPTION	TAXABLE VALUE		
CURRENT OWNERS ADDRESS	PARCEL SIZE/GRID COORD	TOTAL	SPECIAL DISTRICTS	ACCOUNT NO.		

24.002-2-11	Fayette Rd 314 Rural vac<10		COUNTY TAXABLE VALUE	4,900		
Tolhurst Julia	Massena 1 405801	4,900	TOWN TAXABLE VALUE	4,900		
78 Fayette Rd	Rural Vacant	4,900	SCHOOL TAXABLE VALUE	4,900		
Massena, NY 13662	FRNT 98.00 DPTH 370.00 ACRES 1.30 EAST-0358888 NRTH-1775715 DEED BOOK 915 PG-1		FD028 Norfolk Fire Dist	4,900 TO M		
	FULL MARKET VALUE	5,976				

24.002-2-12	78 Fayette Rd 210 1 Family Res		Enhanced S 41834	0	0	1- 42- 6
Tolhurst Julia A	Massena 1 405801	5,900	COUNTY TAXABLE VALUE	64,600		52,640
78 Fayette Rd	Land Contract To Tolhurst	64,600	TOWN TAXABLE VALUE	64,600		
Massena, NY 13662	Red -Split Level FRNT 105.00 DPTH 170.00 ACRES 0.54 EAST-0359032 NRTH-1775586 DEED BOOK 2001 PG-6125		SCHOOL TAXABLE VALUE	11,960		
	FULL MARKET VALUE	78,780	FD028 Norfolk Fire Dist	64,600 TO M		

24.002-2-13.1	76 Fayette Rd 210 1 Family Res		Basic Star 41854	0	0	1- 39- 2
Colombe Michael J	Massena 1 405801	4,900	COUNTY TAXABLE VALUE	70,500		24,600
Colombe Lynn M	FRNT 85.00 DPTH 370.00	70,500	TOWN TAXABLE VALUE	70,500		
76 Fayette Rd	ACRES 0.72		SCHOOL TAXABLE VALUE	45,900		
Massena, NY 13662	EAST-0359115 NRTH-1775634 DEED BOOK 2009 PG-297		FD028 Norfolk Fire Dist	70,500 TO M		
	FULL MARKET VALUE	85,976				

24.002-2-15	62 Fayette Rd 210 1 Family Res		COUNTY TAXABLE VALUE	40,000		1- 98- 4
Jackson Rocky	Massena 1 405801	5,800	TOWN TAXABLE VALUE	40,000		
Jackson Cyndee L	FRNT 90.00 DPTH 170.00	40,000	SCHOOL TAXABLE VALUE	40,000		
62 Fayette Road	EAST-0359336 NRTH-1775790		FD028 Norfolk Fire Dist	40,000 TO M		
Massena, NY 13662	DEED BOOK 2013 PG-16747					
	FULL MARKET VALUE	48,780				

24.002-2-17	69 Fayette Rd 210 1 Family Res		Vet - Wart 41122	0	8,925	1- 43-12
Gardner Joseph J (LU)	Massena 1 405801	8,800	Vet - Wart 41123	0	0	0
Gardner Barbara A (LU)	532'x378'x519'x378'	59,500	Enhanced S 41834	0	0	0
69 Fayette Rd	FRNT 532.00 DPTH		COUNTY TAXABLE VALUE	50,575		
Massena, NY 13662	ACRES 4.50 EAST-0359389 NRTH-1775403 DEED BOOK 2011 PG-1862		TOWN TAXABLE VALUE	52,120		
	FULL MARKET VALUE	72,561	SCHOOL TAXABLE VALUE	6,860		
			FD028 Norfolk Fire Dist	59,500 TO M		

STATE OF NEW YORK
COUNTY - St Lawrence
TOWN - Norfolk
SWIS - 406289

2 0 1 4 T E N T A T I V E A S S E S S M E N T R O L L
T A X A B L E SECTION OF THE ROLL - 1

PAGE 326
VALUATION DATE-JUL 01, 2013
TAXABLE STATUS DATE-MAR 01, 2014

TAX MAP NUMBER SEQUENCE
UNIFORM PERCENT OF VALUE IS 082.00
UNIFORM PERCENT OF VALUE IS 082.00

TAX MAP PARCEL NUMBER	PROPERTY LOCATION & CLASS	ASSESSMENT	EXEMPTION CODE	COUNTY	TOWN	SCHOOL
CURRENT OWNERS NAME	SCHOOL DISTRICT	LAND	TAX DESCRIPTION	TAXABLE VALUE		
CURRENT OWNERS ADDRESS	PARCEL SIZE/GRID COORD	TOTAL	SPECIAL DISTRICTS	ACCOUNT NO.		

24.002-2-18	111 Fayette Rd			24.002-2-18		1- 81-14.1
Bluemer John	240 Rural res		COUNTY TAXABLE VALUE	58,800		
111 Fayette Rd	Massena 1 405801	20,500	TOWN TAXABLE VALUE	58,800		
Massena, NY 13662	FRNT 1311.00 DPTH	58,800	SCHOOL TAXABLE VALUE	58,800		
	ACRES 69.50		FD028 Norfolk Fire Dist	58,800 TO M		
	EAST-0358965 NRTH-1774340					
	DEED BOOK 2004 PG-655					
	FULL MARKET VALUE	71,707				

24.002-2-19.11	145 Fayette Rd			24.002-2-19.11		1- 79-10
Maneeley Kenneth	210 1 Family Res		Basic Star 41854	0	0	24,600
Maneeley Linda M	Massena 1 405801	4,900	COUNTY TAXABLE VALUE	69,000		
145 Fayette Rd	105'x176'x203'100'x147'	69,000	TOWN TAXABLE VALUE	69,000		
Massena, NY 13662	FRNT 205.00 DPTH 180.00		SCHOOL TAXABLE VALUE	44,400		
	ACRES 0.85		FD028 Norfolk Fire Dist	69,000 TO M		
	EAST-0357679 NRTH-1774695					
	DEED BOOK 2006 PG-22792					
	FULL MARKET VALUE	84,146				

24.002-2-20	137 Fayette Rd			24.002-2-20		1- 15- 4
Wilson Thomas	270 Mfg housing		Vet - Wart 41122	0	9,840	0
Wilson Penny	Massena 1 405801	8,000	Vet - Wart 41123	0	0	7,380
137 Fayette Rd	200'x181'x198'x180'	70,000	Vet - Disa 41142	0	3,500	0
Massena, NY 13662	FRNT 200.00 DPTH 181.00		Vet - Disa 41143	0	0	3,500
	ACRES 0.83		Basic Star 41854	0	0	24,600
	EAST-0357835 NRTH-1774714		COUNTY TAXABLE VALUE	56,660		
	DEED BOOK 922 PG-00319		TOWN TAXABLE VALUE	59,120		
	FULL MARKET VALUE	85,366	SCHOOL TAXABLE VALUE	45,400		
			FD028 Norfolk Fire Dist	70,000 TO M		

24.002-2-21	169 Fayette Rd			24.002-2-21		1- 79- 5
White Joseph A (LU)	210 1 Family Res		CW_15_VET/ 41161	0	9,735	9,735
169 Fayette Rd	Massena 1 405801	6,200	Enhanced S 41834	0	0	52,640
Massena, NY 13662	FRNT 120.00 DPTH 175.00	64,900	COUNTY TAXABLE VALUE	55,165		
	ACRES 0.48		TOWN TAXABLE VALUE	55,165		
	EAST-0357154 NRTH-1774392		SCHOOL TAXABLE VALUE	12,260		
	DEED BOOK 2012 PG-13122		FD028 Norfolk Fire Dist	64,900 TO M		
	FULL MARKET VALUE	79,146				

24.002-2-22.3	413 Lacombe Rd			24.002-2-22.3		1-79-3.1&4
Rushlow Francis J	270 Mfg housing		Basic Star 41854	0	0	24,600
Rushlow Lisa M	Massena 1 405801	6,900	COUNTY TAXABLE VALUE	41,400		
413 Lacombe Rd	140x225 1989 Trailer	41,400	TOWN TAXABLE VALUE	41,400		
Norfolk, NY 13667	FRNT 140.00 DPTH 210.00		SCHOOL TAXABLE VALUE	16,800		
	ACRES 0.72		FD028 Norfolk Fire Dist	41,400 TO M		
	EAST-0359347 NRTH-1771850					
	DEED BOOK 1091 PG-840					
	FULL MARKET VALUE	50,488				

STATE OF NEW YORK
 COUNTY - St Lawrence
 TOWN - Norfolk
 SWIS - 406289

2 0 1 4 T E N T A T I V E A S S E S S M E N T R O L L
 T A X A B L E SECTION OF THE ROLL - 1

PAGE 327
 VALUATION DATE-JUL 01, 2013
 TAXABLE STATUS DATE-MAR 01, 2014

TAX MAP NUMBER SEQUENCE
 UNIFORM PERCENT OF VALUE IS 082.00
 UNIFORM PERCENT OF VALUE IS 082.00

TAX MAP PARCEL NUMBER	PROPERTY LOCATION & CLASS	ASSESSMENT	EXEMPTION CODE	COUNTY	TOWN	SCHOOL
CURRENT OWNERS NAME	SCHOOL DISTRICT	LAND	TAX DESCRIPTION	TAXABLE VALUE		ACCOUNT NO.
CURRENT OWNERS ADDRESS	PARCEL SIZE/GRID COORD	TOTAL	SPECIAL DISTRICTS			
***** 24.002-2-23 *****						
409 Lacom Rd						1- 78-13
24.002-2-23	210 1 Family Res		Basic Star 41854	0	0	0 24,600
Prashaw Randall L	Massena 1 405801	6,900	COUNTY TAXABLE VALUE		75,000	
409 Lacom Rd	FRNT 140.00 DPTH 200.00	75,000	TOWN TAXABLE VALUE		75,000	
Norfolk, NY 13667	ACRES 0.64		SCHOOL TAXABLE VALUE		50,400	
	EAST-0359231 NRTH-1771760		FD028 Norfolk Fire Dist		75,000 TO M	
	DEED BOOK 2005 PG-6053					
	FULL MARKET VALUE	91,463				
***** 24.002-2-25.3 *****						
331 Lacom Rd						1- 95- 4.2
24.002-2-25.3	210 1 Family Res		Vet - Comb 41132	0	15,800	0 0
Warner Bruce F	Massena 1 405801	9,400	Vet - Comb 41133	0	0	12,300 0
Warner Susan J	FRNT 213.00 DPTH 478.00	63,200	Enhanced S 41834	0	0	0 52,640
331 Lacom Rd	ACRES 2.20		COUNTY TAXABLE VALUE		47,400	
Norfolk, NY 13667	EAST-0357380 NRTH-1771141		TOWN TAXABLE VALUE		50,900	
	DEED BOOK 930 PG-956		SCHOOL TAXABLE VALUE		10,560	
	FULL MARKET VALUE	77,073	FD028 Norfolk Fire Dist		63,200 TO M	
***** 24.002-2-25.12 *****						
396 Lacom Rd						1- 95- 4
24.002-2-25.12	210 1 Family Res		Basic Star 41854	0	0	0 24,600
Prashaw Joseph	Massena 1 405801	8,000	COUNTY TAXABLE VALUE		47,600	
Prashaw Karen	FRNT 300.00 DPTH 200.00	47,600	TOWN TAXABLE VALUE		47,600	
396 Lacom Rd	ACRES 1.40		SCHOOL TAXABLE VALUE		23,000	
Norfolk, NY 13667	EAST-0359152 NRTH-1771427		FD028 Norfolk Fire Dist		47,600 TO M	
	DEED BOOK 1016 PG-00399					
	FULL MARKET VALUE	58,049				
***** 24.002-2-25.21 *****						
Lacom Rd						1- 95- 4.1
24.002-2-25.21	314 Rural vac<10		COUNTY TAXABLE VALUE		5,400	
Warner Bruce F	Massena 1 405801	5,400	TOWN TAXABLE VALUE		5,400	
Warner Susan J	FRNT 392.00 DPTH 268.00	5,400	SCHOOL TAXABLE VALUE		5,400	
331 Lacom Rd	ACRES 2.40		FD028 Norfolk Fire Dist		5,400 TO M	
Norfolk, NY 13667	EAST-0356833 NRTH-1770905					
	DEED BOOK 930 PG-781					
	FULL MARKET VALUE	6,585				
***** 24.002-2-25.22 *****						
329 Lacom Rd						
24.002-2-25.22	270 Mfg housing		Basic Star 41854	0	0	0 12,300
Thomas Bessie T	Massena 1 405801	6,500	COUNTY TAXABLE VALUE		12,300	
329 LaComb Rd	FRNT 200.00 DPTH 383.00	12,300	TOWN TAXABLE VALUE		12,300	
Norfolk, NY 13667	ACRES 1.80		SCHOOL TAXABLE VALUE		0	
	EAST-0357099 NRTH-1771046		FD028 Norfolk Fire Dist		12,300 TO M	
	DEED BOOK 2004 PG-20791					
	FULL MARKET VALUE	15,000				

STATE OF NEW YORK
COUNTY - St Lawrence
TOWN - Norfolk
SWIS - 406289

2 0 1 4 T E N T A T I V E A S S E S S M E N T R O L L

T A X A B L E SECTION OF THE ROLL - 1

VALUATION DATE-JUL 01, 2013

TAXABLE STATUS DATE-MAR 01, 2014

TAX MAP NUMBER SEQUENCE
UNIFORM PERCENT OF VALUE IS 082.00
UNIFORM PERCENT OF VALUE IS 082.00

TAX MAP PARCEL NUMBER	PROPERTY LOCATION & CLASS	ASSESSMENT	EXEMPTION CODE	COUNTY	TOWN	SCHOOL
CURRENT OWNERS NAME	SCHOOL DISTRICT	LAND	TAX DESCRIPTION	TAXABLE VALUE		
CURRENT OWNERS ADDRESS	PARCEL SIZE/GRID COORD	TOTAL	SPECIAL DISTRICTS	ACCOUNT NO.		
***** 24.002-2-25.23 *****						
287 Lacombe Rd						
24.002-2-25.23	270 Mfg housing		Basic Star 41854	0	0	0 23,000
Breitbeck Wendy S	Massena 1 405801	8,300	COUNTY TAXABLE VALUE			23,000
287 Lacombe Rd	FRNT 300.00 DPTH 131.00	23,000	TOWN TAXABLE VALUE			23,000
Norfolk, NY 13667	ACRES 0.96		SCHOOL TAXABLE VALUE			0
	EAST-0356603 NRTH-1770711		FD028 Norfolk Fire Dist			23,000 TO M
	DEED BOOK 2001 PG-18824					
	FULL MARKET VALUE	28,049				
***** 24.002-2-25.24 *****						
Lacombe Rd						
24.002-2-25.24	314 Rural vac<10		COUNTY TAXABLE VALUE			5,400
Warner Bruce F	Massena 1 405801	5,400	TOWN TAXABLE VALUE			5,400
Warner Susan J	FRNT 135.00 DPTH 432.00	5,400	SCHOOL TAXABLE VALUE			5,400
331 Lacombe Rd	EAST-0357282 NRTH-1770996		FD028 Norfolk Fire Dist			5,400 TO M
Norfolk, NY 13667	DEED BOOK 930 PG-781					
	FULL MARKET VALUE	6,585				
***** 24.002-2-25.112 *****						
286 Lacombe Rd						
24.002-2-25.112	270 Mfg housing		Basic Star 41854	0	0	0 24,600
Dickerson Shawn	Massena 1 405801	8,900	COUNTY TAXABLE VALUE			108,600
Dickerson April	2006 Double Wide	108,600	TOWN TAXABLE VALUE			108,600
286 Lacombe Rd	FRNT 300.00 DPTH 700.00		SCHOOL TAXABLE VALUE			84,000
Norfolk, NY 13667	ACRES 4.50 BANK8888111		FD028 Norfolk Fire Dist			108,600 TO M
	EAST-0356783 NRTH-1770319					
	DEED BOOK 1082 PG-492					
	FULL MARKET VALUE	132,439				
***** 24.002-2-25.113 *****						
300 Lacombe Rd						
24.002-2-25.113	270 Mfg housing		Basic Star 41854	0	0	0 24,600
Latrace Darrin K	Massena 1 405801	8,900	COUNTY TAXABLE VALUE			59,700
Latrace Trudi L	FRNT 300.00 DPTH 700.00	59,700	TOWN TAXABLE VALUE			59,700
300 Lacombe Rd	ACRES 4.50		SCHOOL TAXABLE VALUE			35,100
Norfolk, NY 13667	EAST-0357035 NRTH-1770395		FD028 Norfolk Fire Dist			59,700 TO M
	DEED BOOK 2006 PG-1587					
	FULL MARKET VALUE	72,805				
***** 24.002-2-26.2 *****						
274 Lacombe Rd						
24.002-2-26.2	210 1 Family Res		Vet - Wart 41122	0	9,840	0 0
Comins Harry G	Massena 1 405801	8,200	Vet - Wart 41123	0	0	7,380 0
Comins Tami M	200'ff	116,800	Basic Star 41854	0	0	0 24,600
274 Lacombe Rd	ACRES 2.30		COUNTY TAXABLE VALUE			106,960
Norfolk, NY 13667	EAST-0356210 NRTH-1770252		TOWN TAXABLE VALUE			109,420
	DEED BOOK 1081 PG-675		SCHOOL TAXABLE VALUE			92,200
	FULL MARKET VALUE	142,439	FD028 Norfolk Fire Dist			116,800 TO M

STATE OF NEW YORK
COUNTY - St Lawrence
TOWN - Norfolk
SWIS - 406289

2 0 1 4 T E N T A T I V E A S S E S S M E N T R O L L

T A X A B L E SECTION OF THE ROLL - 1

VALUATION DATE-JUL 01, 2013

TAXABLE STATUS DATE-MAR 01, 2014

TAX MAP NUMBER SEQUENCE
UNIFORM PERCENT OF VALUE IS 082.00
UNIFORM PERCENT OF VALUE IS 082.00

TAX MAP PARCEL NUMBER	PROPERTY LOCATION & CLASS	ASSESSMENT	EXEMPTION CODE	COUNTY	TOWN	SCHOOL
CURRENT OWNERS NAME	SCHOOL DISTRICT	LAND	TAX DESCRIPTION	TAXABLE VALUE		
CURRENT OWNERS ADDRESS	PARCEL SIZE/GRID COORD	TOTAL	SPECIAL DISTRICTS			ACCOUNT NO.
***** 24.002-2-26.12 *****						
24.002-2-26.12	264 Lacomb Rd					
Marks Margaret M	210 1 Family Res		Basic Star 41854	0	0	0 24,600
264 Lacomb Rd	Massena 1 405801	8,500	COUNTY TAXABLE VALUE	71,800		
Norfolk, NY 13667	244x553x235x615	71,800	TOWN TAXABLE VALUE	71,800		
	FRNT 244.00 DPTH 615.00		SCHOOL TAXABLE VALUE	47,200		
	ACRES 3.20		FD028 Norfolk Fire Dist	71,800 TO M		
	EAST-0356093 NRTH-1770133					
	DEED BOOK 2000 PG-7636					
	FULL MARKET VALUE	87,561				
***** 24.002-2-26.111 *****						
24.002-2-26.111	Lacomb Rd					1- 66- 6
Tracy Darcy L	322 Rural vac>10		COUNTY TAXABLE VALUE	46,520		
Akins Linda	Massena 1 405801	46,520	TOWN TAXABLE VALUE	46,520		
260 LaComb Rd	Also Deed 994/835 11/85	46,520	SCHOOL TAXABLE VALUE	46,520		
Norfolk, NY 13667	FRNT 101.00 DPTH		FD028 Norfolk Fire Dist	46,520 TO M		
	ACRES 93.40					
	EAST-0356450 NRTH-1769035					
	DEED BOOK 2002 PG-4585					
	FULL MARKET VALUE	56,732				
***** 24.002-2-26.112 *****						
24.002-2-26.112	260 Lacomb Rd					
Grey Kenneth E	240 Rural res		COUNTY TAXABLE VALUE	150,000		
Grey Amy N	Massena 1 405801	20,500	TOWN TAXABLE VALUE	150,000		
260 Lacomb Rd	FRNT 116.00 DPTH	150,000	SCHOOL TAXABLE VALUE	150,000		
Norfolk, NY 13667	ACRES 10.00		FD028 Norfolk Fire Dist	150,000 TO M		
	EAST-0355476 NRTH-1769855					
	DEED BOOK 2013 PG-15846					
	FULL MARKET VALUE	182,927				
***** 24.002-2-27 *****						
24.002-2-27	280 Lacomb Rd					1- 34- 1
Latrace Barbara J	210 1 Family Res		Enhanced S 41834	0	0	0 52,640
280 Lacomb Rd	Massena 1 405801	8,000	COUNTY TAXABLE VALUE	62,100		
Norfolk, NY 13667	ACRES 1.10	62,100	TOWN TAXABLE VALUE	62,100		
	EAST-0356377 NRTH-1770402		SCHOOL TAXABLE VALUE	9,460		
	DEED BOOK 2001 PG-8591		FD028 Norfolk Fire Dist	62,100 TO M		
	FULL MARKET VALUE	75,732				
***** 24.002-2-28 *****						
24.002-2-28	371 Lacomb Rd					1- 66- 5
Kimble Barbara	240 Rural res		COUNTY TAXABLE VALUE	109,000		
371 Lacomb Rd	Massena 1 405801	14,300	TOWN TAXABLE VALUE	109,000		
Norfolk, NY 13667	FRNT 900.00 DPTH	109,000	SCHOOL TAXABLE VALUE	109,000		
	ACRES 19.80		FD028 Norfolk Fire Dist	109,000 TO M		
	EAST-0357865 NRTH-1771405					
	DEED BOOK 2007 PG-18673					
	FULL MARKET VALUE	132,927				

STATE OF NEW YORK
COUNTY - St Lawrence
TOWN - Norfolk
SWIS - 406289

2 0 1 4 T E N T A T I V E A S S E S S M E N T R O L L
T A X A B L E SECTION OF THE ROLL - 1

PAGE 330
VALUATION DATE-JUL 01, 2013
TAXABLE STATUS DATE-MAR 01, 2014

TAX MAP NUMBER SEQUENCE
UNIFORM PERCENT OF VALUE IS 082.00
UNIFORM PERCENT OF VALUE IS 082.00

TAX MAP PARCEL NUMBER	PROPERTY LOCATION & CLASS	ASSESSMENT	EXEMPTION CODE	COUNTY	TOWN	SCHOOL
CURRENT OWNERS NAME	SCHOOL DISTRICT	LAND	TAX DESCRIPTION	TAXABLE VALUE		
CURRENT OWNERS ADDRESS	PARCEL SIZE/GRID COORD	TOTAL	SPECIAL DISTRICTS	ACCOUNT NO.		

24.002-2-29.1	375 Lacombe Rd 210 1 Family Res		Basic Star 41854	0	0	0 24,600
Stickney Lisa D	Massena 1 405801	5,100	COUNTY TAXABLE VALUE		69,200	
375 Lacombe Rd	FRNT 100.00 DPTH 150.00	69,200	TOWN TAXABLE VALUE		69,200	
Norfolk, NY 13667	ACRES 0.39		SCHOOL TAXABLE VALUE		44,600	
	EAST-0358485 NRTH-1771321		FD028 Norfolk Fire Dist		69,200	TO M
	DEED BOOK 2010 PG-8676					
	FULL MARKET VALUE	84,390				

24.002-2-30.11	Lacombe Rd 314 Rural vac<10		COUNTY TAXABLE VALUE		5,700	1- 95- 3.11
Stickney Lisa D	Massena 1 405801	5,700	TOWN TAXABLE VALUE		5,700	
375 Lacombe Rd	FRNT 100.00 DPTH	5,700	SCHOOL TAXABLE VALUE		5,700	
Norfolk, NY 13667	ACRES 3.50		FD028 Norfolk Fire Dist		5,700	TO M
	EAST-0358322 NRTH-1771592					
	DEED BOOK 2010 PG-8676					
	FULL MARKET VALUE	6,951				

24.002-2-30.12	393 Lacombe Rd 210 1 Family Res		COUNTY TAXABLE VALUE		87,900	1- 95-3.12
Prashaw Joseph	Massena 1 405801	10,800	TOWN TAXABLE VALUE		87,900	
Prashaw Karen	Split W/garage 1988	87,900	SCHOOL TAXABLE VALUE		87,900	
396 Lacombe Rd	FRNT 437.00 DPTH		FD028 Norfolk Fire Dist		87,900	TO M
Norfolk, NY 13667	ACRES 9.00					
	EAST-0358787 NRTH-1771892					
	DEED BOOK 1003 PG-86					
	FULL MARKET VALUE	107,195				

24.002-2-30.211	383 Lacombe Rd 210 1 Family Res		Basic Star 41854	0	0	0 24,600
Barkley Robert Jr	Massena 1 405801	9,500	COUNTY TAXABLE VALUE		104,100	
Barkley Connie	Ranch W/ Ing.pool	104,100	TOWN TAXABLE VALUE		104,100	
383 Lacombe Rd	FRNT 200.00 DPTH 850.00		SCHOOL TAXABLE VALUE		79,500	
Norfolk, NY 13667	ACRES 3.90		FD028 Norfolk Fire Dist		104,100	TO M
	EAST-0358630 NRTH-1771515					
	DEED BOOK 1998 PG-2842					
	FULL MARKET VALUE	126,951				

24.002-2-31.1	449 Lacombe Rd 270 Mfg housing		Enhanced S 41834	0	0	0 52,640
Mossow Leland	Massena 1 405801	8,000	COUNTY TAXABLE VALUE		71,900	
Mossow Lorraine	Also 1060/608	71,900	TOWN TAXABLE VALUE		71,900	
449 Lacombe Rd	2002 doublewide		SCHOOL TAXABLE VALUE		19,260	
Norfolk, NY 13667	FRNT 179.00 DPTH		FD028 Norfolk Fire Dist		71,900	TO M
	ACRES 1.80					
	EAST-0359850 NRTH-1772406					
	DEED BOOK 821 PG-189					
	FULL MARKET VALUE	87,683				

STATE OF NEW YORK
COUNTY - St Lawrence
TOWN - Norfolk
SWIS - 406289

2 0 1 4 T E N T A T I V E A S S E S S M E N T R O L L
T A X A B L E SECTION OF THE ROLL - 1

PAGE 331
VALUATION DATE-JUL 01, 2013
TAXABLE STATUS DATE-MAR 01, 2014

TAX MAP NUMBER SEQUENCE
UNIFORM PERCENT OF VALUE IS 082.00
UNIFORM PERCENT OF VALUE IS 082.00

TAX MAP PARCEL NUMBER	PROPERTY LOCATION & CLASS	ASSESSMENT	EXEMPTION CODE	COUNTY	TOWN	SCHOOL
CURRENT OWNERS NAME	SCHOOL DISTRICT	LAND	TAX DESCRIPTION	TAXABLE VALUE		
CURRENT OWNERS ADDRESS	PARCEL SIZE/GRID COORD	TOTAL	SPECIAL DISTRICTS	ACCOUNT NO.		
***** 24.002-2-31.2 *****						
24.002-2-31.2	Lacomb Rd 314 Rural vac<10		COUNTY TAXABLE VALUE	3,600		
Mossow Leland	Massena 1 405801	3,600	TOWN TAXABLE VALUE	3,600		
449 Lacomb Rd	FRNT 103.00 DPTH 410.00	3,600	SCHOOL TAXABLE VALUE	3,600		
Norfolk, NY 13667	ACRES 0.99		FD028 Norfolk Fire Dist	3,600	TO M	
	EAST-0359762 NRTH-1772364					
	DEED BOOK 824 PG-244					
	FULL MARKET VALUE	4,390				
***** 24.002-2-32 *****						
24.002-2-32	Fayette Rd 314 Rural vac<10		COUNTY TAXABLE VALUE	5,300		
Adams Bonny L	Massena 1 405801	5,300	TOWN TAXABLE VALUE	5,300		
Adams Dale B	FRNT 287.00 DPTH 340.00	5,300	SCHOOL TAXABLE VALUE	5,300		
56 Fayette Rd	ACRES 2.20		FD028 Norfolk Fire Dist	5,300	TO M	
Massena, NY 13662	EAST-0359680 NRTH-1775635					
	DEED BOOK 2012 PG-16797					
	FULL MARKET VALUE	6,463				
***** 24.002-2-33 *****						
24.002-2-33	Fayette Rd 312 Vac w/imprv		COUNTY TAXABLE VALUE	15,100		
Tusa Daniel J	Massena 1 405801	10,000	TOWN TAXABLE VALUE	15,100		
Bilow Danielle C	FRNT 200.00 DPTH	15,100	SCHOOL TAXABLE VALUE	15,100		
31 Fayette Rd	ACRES 1.51		FD028 Norfolk Fire Dist	15,100	TO M	
Massena, NY 13662-3340	EAST-0359888 NRTH-1775738					
	DEED BOOK 2012 PG-6109					
	FULL MARKET VALUE	18,415				
***** 24.002-2-34.2 *****						
24.002-2-34.2	439 Lacomb Rd 210 1 Family Res		Vet - Wart 41122	0	8,025	0
Greenspan Robert L	Massena 1 405801	6,900	Vet - Wart 41123	0	0	7,380
439 Lacomb Rd	FRNT 150.00 DPTH 175.00	53,500	Aged - Cou 41802	0	15,916	0
Norfolk, NY 13667	EAST-0359767 NRTH-1772124		Aged - Tow 41803	0	0	13,836
	DEED BOOK 1998 PG-8725		Aged - Sch 41804	0	0	0
	FULL MARKET VALUE	65,244	Enhanced S 41834	0	0	18,725
						34,775
			COUNTY TAXABLE VALUE	29,559		
			TOWN TAXABLE VALUE	32,284		
			SCHOOL TAXABLE VALUE	0		
			FD028 Norfolk Fire Dist	53,500	TO M	
***** 24.002-2-34.11 *****						
24.002-2-34.11	423 Lacomb Rd 240 Rural res		Basic Star 41854	0	0	1-79-3.1&4
Bullock Jarred S	Massena 1 405801	7,150	COUNTY TAXABLE VALUE	111,100	0	24,600
Bullock Christa N	FRNT 330.00 DPTH 630.00	111,100	TOWN TAXABLE VALUE	111,100		
423 Lacomb Rd	ACRES 4.80 BANK8888209		SCHOOL TAXABLE VALUE	86,500		
Norfolk, NY 13667	EAST-0359429 NRTH-1772161		FD028 Norfolk Fire Dist	111,100	TO M	
	DEED BOOK 2012 PG-11795					
	FULL MARKET VALUE	135,488				

STATE OF NEW YORK
COUNTY - St Lawrence
TOWN - Norfolk
SWIS - 406289

2 0 1 4 T E N T A T I V E A S S E S S M E N T R O L L
T A X A B L E SECTION OF THE ROLL - 1

PAGE 332
VALUATION DATE-JUL 01, 2013
TAXABLE STATUS DATE-MAR 01, 2014

TAX MAP NUMBER SEQUENCE
UNIFORM PERCENT OF VALUE IS 082.00
UNIFORM PERCENT OF VALUE IS 082.00

TAX MAP PARCEL NUMBER	PROPERTY LOCATION & CLASS	ASSESSMENT	EXEMPTION CODE	COUNTY	TOWN	SCHOOL
CURRENT OWNERS NAME	SCHOOL DISTRICT	LAND	TAX DESCRIPTION	TAXABLE VALUE		
CURRENT OWNERS ADDRESS	PARCEL SIZE/GRID COORD	TOTAL	SPECIAL DISTRICTS	ACCOUNT NO.		
***** 24.002-2-35.2 *****						
424 Lacomب Rd						
24.002-2-35.2	210 1 Family Res		Basic Star 41854	0	0	0 24,600
Burke John H	Massena 1 405801	7,020	COUNTY TAXABLE VALUE		90,000	
Cunningham Jan L	FRNT 200.00 DPTH 475.00	90,000	TOWN TAXABLE VALUE		90,000	
424 Lacomب Rd	ACRES 2.20		SCHOOL TAXABLE VALUE		65,400	
Norfolk, NY 13667	EAST-0359804 NRTH-1771694		FD028 Norfolk Fire Dist		90,000	TO M
	DEED BOOK 2006 PG-8763					
	FULL MARKET VALUE	109,756				
***** 24.002-2-35.12 *****						
428 Lacomب Rd						
24.002-2-35.12	270 Mfg housing		CW_15_VET/ 41161	0	9,840	9,840 0
Michaud Gerald R (LU)	Massena 1 405801	6,800	CW_15_VET/ 41161	0	9,840	9,840 0
Michaud Shirley Y (LU)	FRNT 222.00 DPTH 175.00	82,300	Enhanced S 41834	0	0	0 52,640
428 Lacomب Rd	EAST-0359906 NRTH-1771939		COUNTY TAXABLE VALUE		62,620	
Norfolk, NY 13667	DEED BOOK 2009 PG-1437		TOWN TAXABLE VALUE		62,620	
	FULL MARKET VALUE	100,366	SCHOOL TAXABLE VALUE		29,660	
			FD028 Norfolk Fire Dist		82,300	TO M
***** 24.002-2-35.111 *****						
428 Lacomب Rd						
24.002-2-35.111	322 Rural vac>10		COUNTY TAXABLE VALUE		17,800	
Michaud Gerald R	Massena 1 405801	17,800	TOWN TAXABLE VALUE		17,800	
Michaud Shirley Y	FRNT 200.00 DPTH	17,800	SCHOOL TAXABLE VALUE		17,800	
428 Lacomب Rd	ACRES 50.00		FD028 Norfolk Fire Dist		17,800	TO M
Norfolk, NY 13667	EAST-0360077 NRTH-1771376					
	DEED BOOK 1085 PG-1013					
	FULL MARKET VALUE	21,707				
***** 24.002-2-35.112 *****						
Lacomب Rd						
24.002-2-35.112	314 Rural vac<10		COUNTY TAXABLE VALUE		3,300	
Prashaw Randall L	Massena 1 405801	3,300	TOWN TAXABLE VALUE		3,300	
409 Lacomب Rd	FRNT 168.00 DPTH	3,300	SCHOOL TAXABLE VALUE		3,300	
Norfolk, NY 13667	ACRES 2.90		FD028 Norfolk Fire Dist		3,300	TO M
	EAST-0359535 NRTH-1771333					
	DEED BOOK 2010 PG-13856					
	FULL MARKET VALUE	4,024				
***** 24.002-2-36.2 *****						
334 Lacomب Rd						
24.002-2-36.2	270 Mfg housing		Basic Star 41854	0	0	0 24,600
Collins Diane L	Massena 1 405801	9,050	COUNTY TAXABLE VALUE		59,900	
Crandall Douglas S	Agreement 2008/4740	59,900	TOWN TAXABLE VALUE		59,900	
334 Lacomب Rd	FRNT 207.00 DPTH 414.00		SCHOOL TAXABLE VALUE		35,300	
Norfolk, NY 13667	ACRES 2.00 BANK8888869		FD028 Norfolk Fire Dist		59,900	TO M
	EAST-0357659 NRTH-1770688					
	DEED BOOK 2009 PG-11370					
	FULL MARKET VALUE	73,049				

STATE OF NEW YORK
COUNTY - St Lawrence
TOWN - Norfolk
SWIS - 406289

2 0 1 4 T E N T A T I V E A S S E S S M E N T R O L L
T A X A B L E SECTION OF THE ROLL - 1

PAGE 333
VALUATION DATE-JUL 01, 2013
TAXABLE STATUS DATE-MAR 01, 2014

TAX MAP NUMBER SEQUENCE
UNIFORM PERCENT OF VALUE IS 082.00
UNIFORM PERCENT OF VALUE IS 082.00

TAX MAP PARCEL NUMBER	PROPERTY LOCATION & CLASS	ASSESSMENT	EXEMPTION CODE	COUNTY	TOWN	SCHOOL
CURRENT OWNERS NAME	SCHOOL DISTRICT	LAND	TAX DESCRIPTION	TAXABLE VALUE		
CURRENT OWNERS ADDRESS	PARCEL SIZE/GRID COORD	TOTAL	SPECIAL DISTRICTS	ACCOUNT NO.		

24.002-2-36.11	Lacomb Rd 322 Rural vac>10		COUNTY TAXABLE VALUE	45,000		
Prashaw Eric	Massena 1 405801	45,000	TOWN TAXABLE VALUE	45,000		
Prashaw Deborah	FRNT 1288.00 DPTH	45,000	SCHOOL TAXABLE VALUE	45,000		
212A Fregoe Rd	ACRES 180.20		FD028 Norfolk Fire Dist	45,000	TO M	
Massena, NY 13662	EAST-0358862 NRTH-1770263					
	DEED BOOK 1016 PG-394					
	FULL MARKET VALUE	54,878				

24.002-2-36.12	Lacomb Rd 314 Rural vac<10		COUNTY TAXABLE VALUE	5,000		
Crandall Douglas	Massena 1 405801	5,000	TOWN TAXABLE VALUE	5,000		
334 Lacomb Rd	FRNT 207.00 DPTH 414.00	5,000	SCHOOL TAXABLE VALUE	5,000		
Norfolk, NY 13667	ACRES 2.00		FD028 Norfolk Fire Dist	5,000	TO M	
	EAST-0357755 NRTH-1770775					
	DEED BOOK 2012 PG-11771					
	FULL MARKET VALUE	6,098				

24.002-2-37	332 Lacomb Rd 270 Mfg housing		Enhanced S 41834	0	0	52,640
Parent James	Massena 1 405801	9,050	COUNTY TAXABLE VALUE	58,400		
Parent Trudy M	FRNT 207.00 DPTH 414.00	58,400	TOWN TAXABLE VALUE	58,400		
332 Lacomb Rd	ACRES 2.00		SCHOOL TAXABLE VALUE	5,760		
Norfolk, NY 13667	EAST-0357476 NRTH-1770634		FD028 Norfolk Fire Dist	58,400	TO M	
	DEED BOOK 1999 PG-16759					
	FULL MARKET VALUE	71,220				

24.002-2-38	68 Fayette Rd 240 Rural res		Vet - Comb 41132	0	15,150	0
Riley John R	Massena 1 405801	8,100	Vet - Comb 41133	0	0	12,300
Riley Kathryn M	FRNT 189.00 DPTH 200.00	60,600	Basic Star 41854	0	0	24,600
68 Fayette Rd	ACRES 0.87 BANK8888830		COUNTY TAXABLE VALUE	45,450		
Massena, NY 13662	EAST-0359247 NRTH-1775728		TOWN TAXABLE VALUE	48,300		
	DEED BOOK 2004 PG-9763		SCHOOL TAXABLE VALUE	36,000		
	FULL MARKET VALUE	73,902	FD028 Norfolk Fire Dist	60,600	TO M	

24.002-2-39	435 Lacomb Rd 240 Rural res		Basic Star 41854	0	0	24,600
Baxter Kevin W	Massena 1 405801	29,500	COUNTY TAXABLE VALUE	84,000		
435 Lacomb Rd	FRNT 10.00 DPTH	84,000	TOWN TAXABLE VALUE	84,000		
Norfolk, NY 13667	ACRES 56.90		SCHOOL TAXABLE VALUE	59,400		
	EAST-0358457 NRTH-1773155		FD028 Norfolk Fire Dist	84,000	TO M	
	DEED BOOK 2006 PG-6891					
	FULL MARKET VALUE	102,439				

STATE OF NEW YORK
COUNTY - St Lawrence
TOWN - Norfolk
SWIS - 406289

2 0 1 4 T E N T A T I V E A S S E S S M E N T R O L L
T A X A B L E SECTION OF THE ROLL - 1

PAGE 334
VALUATION DATE-JUL 01, 2013
TAXABLE STATUS DATE-MAR 01, 2014

TAX MAP NUMBER SEQUENCE
UNIFORM PERCENT OF VALUE IS 082.00
UNIFORM PERCENT OF VALUE IS 082.00

TAX MAP PARCEL NUMBER	PROPERTY LOCATION & CLASS	ASSESSMENT	EXEMPTION CODE	COUNTY	TOWN	SCHOOL
CURRENT OWNERS NAME	SCHOOL DISTRICT	LAND	TAX DESCRIPTION	TAXABLE VALUE		
CURRENT OWNERS ADDRESS	PARCEL SIZE/GRID COORD	TOTAL	SPECIAL DISTRICTS	ACCOUNT NO.		

24.002-2-40	165 Fayette Rd			24.002-2-40		
Baxter Larry	210 1 Family Res		Basic Star 41854	0	0	0 24,600
Baxter Patsy	Massena 1 405801	7,500	COUNTY TAXABLE VALUE		105,520	
165 Fayette Rd	FRNT 150.00 DPTH 395.00	105,520	TOWN TAXABLE VALUE		105,520	
Massena, NY 13662-3467	ACRES 1.90		SCHOOL TAXABLE VALUE		80,920	
	EAST-0357231 NRTH-1774323		FD028 Norfolk Fire Dist		105,520	TO M
	DEED BOOK 2007 PG-17540					
	FULL MARKET VALUE	128,683				

24.002-2-41	463 Lacombe Rd			24.002-2-41		
Plourde Alfred D Jr	270 Mfg housing		Basic Star 41854	0	0	0 24,600
Plourde Valerie	Massena 1 405801	8,350	COUNTY TAXABLE VALUE		50,500	
463 Lacombe Rd	Lot H	50,500	TOWN TAXABLE VALUE		50,500	
Norfolk, NY 13662	Doublewide 1994		SCHOOL TAXABLE VALUE		25,900	
	FRNT 125.00 DPTH 430.00		FD028 Norfolk Fire Dist		50,500	TO M
	ACRES 1.20					
	EAST-0360298 NRTH-1772663					
	DEED BOOK 1059 PG-751					
	FULL MARKET VALUE	61,585				

24.002-2-42	Lacombe Rd			24.002-2-42		1- 99-1.12
Pelkey Duane M	311 Res vac land		COUNTY TAXABLE VALUE		4,000	
Pelkey Laurean B	Massena 1 405801	4,000	TOWN TAXABLE VALUE		4,000	
9 County Route 31	125x462x125x467	4,000	SCHOOL TAXABLE VALUE		4,000	
Madrid, NY 13660	FRNT 125.00 DPTH 430.00		FD028 Norfolk Fire Dist		4,000	TO M
	ACRES 1.30					
	EAST-0360208 NRTH-1772597					
	DEED BOOK 2004 PG-15946					
	FULL MARKET VALUE	4,878				

24.002-2-43	453 Lacombe Rd			24.002-2-43		1- 66- 7.2
Pelkey Duane	210 1 Family Res		Enhanced S 41834	0	0	0 52,640
Pelkey Elizabeth	Massena 1 405801	8,500	COUNTY TAXABLE VALUE		103,700	
453 Lacombe Rd	Also 1060/271	103,700	TOWN TAXABLE VALUE		103,700	
Norfolk, NY 13667	222x458x220x462		SCHOOL TAXABLE VALUE		51,060	
	FRNT 222.00 DPTH 430.00		FD028 Norfolk Fire Dist		103,700	TO M
	ACRES 2.20					
	EAST-0360061 NRTH-1772506					
	DEED BOOK 946 PG-00839					
	FULL MARKET VALUE	126,463				

24.002-2-44	442 Lacombe Rd			24.002-2-44		
Hurley William	314 Rural vac<10		COUNTY TAXABLE VALUE		7,700	
Hurley Barbara	Massena 1 405801	7,700	TOWN TAXABLE VALUE		7,700	
34 Kellar Rd	180x302x164x300	7,700	SCHOOL TAXABLE VALUE		7,700	
Central Square, NY 13036	FRNT 180.00 DPTH 275.00		FD028 Norfolk Fire Dist		7,700	TO M
	ACRES 1.10					
	EAST-0360016 NRTH-1771980					
	DEED BOOK 2012 PG-9034					
	FULL MARKET VALUE	9,390				



STATE OF NEW YORK
 COUNTY - St Lawrence
 TOWN - Norfolk
 SWIS - 406289

2 0 1 4 T E N T A T I V E A S S E S S M E N T R O L L
 T A X A B L E SECTION OF THE ROLL - 1

PAGE 335
 VALUATION DATE-JUL 01, 2013
 TAXABLE STATUS DATE-MAR 01, 2014

TAX MAP NUMBER SEQUENCE
 UNIFORM PERCENT OF VALUE IS 082.00
 UNIFORM PERCENT OF VALUE IS 082.00

TAX MAP PARCEL NUMBER	PROPERTY LOCATION & CLASS	ASSESSMENT	EXEMPTION CODE	COUNTY	TOWN	SCHOOL
CURRENT OWNERS NAME	SCHOOL DISTRICT	LAND	TAX DESCRIPTION	TAXABLE VALUE		
CURRENT OWNERS ADDRESS	PARCEL SIZE/GRID COORD	TOTAL	SPECIAL DISTRICTS			ACCOUNT NO.

24.002-2-45	Off Lacombe Rd 314 Rural vac<10		COUNTY TAXABLE VALUE	5,000		
Pelkey Duane M	Massena 1 405801	5,000	TOWN TAXABLE VALUE	5,000		
Pelkey Laurean B	FRNT 444.00 DPTH 539.00	5,000	SCHOOL TAXABLE VALUE	5,000		
9 County Route 31	ACRES 5.50		FD028 Norfolk Fire Dist		5,000 TO M	
Madrid, NY 13660	EAST-0359880 NRTH-1772960					
	DEED BOOK 2012 PG-14427					
	FULL MARKET VALUE	6,098				

24.002-2-46	Off Lacombe Rd 314 Rural vac<10		COUNTY TAXABLE VALUE	5,000		
Mossow Leland	Massena 1 405801	5,000	TOWN TAXABLE VALUE	5,000		
Mossow Lorraine	FRNT 284.00 DPTH 544.00	5,000	SCHOOL TAXABLE VALUE	5,000		
449 Lacombe Rd	ACRES 3.50		FD028 Norfolk Fire Dist		5,000 TO M	
Norfolk, NY 13667	EAST-0359567 NRTH-1772812					
	DEED BOOK 2012 PG-16376					
	FULL MARKET VALUE	6,098				

24.002-3-1	Mill Rd 105 Vac farmland		COUNTY TAXABLE VALUE	26,100		1- 66-13
Lashomb Clark	Norwood-Norfolk 406201	26,100	TOWN TAXABLE VALUE	26,100		
Lashomb June	FRNT 2240.00 DPTH	26,100	SCHOOL TAXABLE VALUE	26,100		
592 Grantville Rd	ACRES 112.10		AG002 Ag Dist #2		.00 MT	
Norfolk, NY 13667	EAST-0349456 NRTH-1771792		FD028 Norfolk Fire Dist		26,100 TO M	
	DEED BOOK 660 PG-187					
	FULL MARKET VALUE	31,829				

24.002-3-2	Off Lacombe Rd 312 Vac w/imprv		COUNTY TAXABLE VALUE	25,100		1- 47- 7
Bennett Edward	Norwood-Norfolk 406201	16,400	TOWN TAXABLE VALUE	25,100		
Bennett Brenda	ACRES 52.00	25,100	SCHOOL TAXABLE VALUE	25,100		
390 Gladding Rd	EAST-0352173 NRTH-1772434		AG002 Ag Dist #2		.00 MT	
Massena, NY 13662	DEED BOOK 2002 PG-14892		FD028 Norfolk Fire Dist		25,100 TO M	
	FULL MARKET VALUE	30,610				

24.002-3-3.2	Off Lacombe Rd 322 Rural vac>10		COUNTY TAXABLE VALUE	6,400		
Soutar Andrew	Norwood-Norfolk 406201	6,400	TOWN TAXABLE VALUE	6,400		
Rau Susan J	FRNT 429.00 DPTH	6,400	SCHOOL TAXABLE VALUE	6,400		
178 Fayette Rd	ACRES 26.90		FD028 Norfolk Fire Dist		6,400 TO M	
Massena, NY 13662	EAST-0353978 NRTH-1773793					
	DEED BOOK 2011 PG-3946					
	FULL MARKET VALUE	7,805				

STATE OF NEW YORK
 COUNTY - St Lawrence
 TOWN - Norfolk
 SWIS - 406289

2 0 1 4 T E N T A T I V E A S S E S S M E N T R O L L
 T A X A B L E SECTION OF THE ROLL - 1

PAGE 336
 VALUATION DATE-JUL 01, 2013
 TAXABLE STATUS DATE-MAR 01, 2014

TAX MAP NUMBER SEQUENCE
 UNIFORM PERCENT OF VALUE IS 082.00
 UNIFORM PERCENT OF VALUE IS 082.00

TAX MAP PARCEL NUMBER	PROPERTY LOCATION & CLASS	ASSESSMENT	EXEMPTION CODE	COUNTY	TOWN	SCHOOL
CURRENT OWNERS NAME	SCHOOL DISTRICT	LAND	TAX DESCRIPTION	TAXABLE VALUE		
CURRENT OWNERS ADDRESS	PARCEL SIZE/GRID COORD	TOTAL	SPECIAL DISTRICTS		ACCOUNT NO.	
***** 24.002-3-3.12 *****						
195	Lacomb Rd					
24.002-3-3.12	210 1 Family Res		Basic Star 41854	0	0	0 24,600
Robert Jeffrey	Norwood-Norfolk 406201	15,000	COUNTY TAXABLE VALUE		135,000	
Robert Amy	FRNT 720.00 DPTH	135,000	TOWN TAXABLE VALUE		135,000	
195 Lacomb Rd	ACRES 25.00		SCHOOL TAXABLE VALUE		110,400	
Norfolk, NY 13667	EAST-0353774 NRTH-1770769		FD028 Norfolk Fire Dist		135,000 TO M	
	DEED BOOK 2011 PG-14904					
	FULL MARKET VALUE	164,634				
***** 24.002-3-3.111 *****						
	Lacomb Rd					1- 91- 7
24.002-3-3.111	322 Rural vac>10		COUNTY TAXABLE VALUE		59,500	
Seaway Timber Harvesting, Inc	Norwood-Norfolk 406201	59,500	TOWN TAXABLE VALUE		59,500	
15121 State Highway 37	FRNT 1856.00 DPTH	59,500	SCHOOL TAXABLE VALUE		59,500	
Massena, NY 13662	ACRES 232.10		FD028 Norfolk Fire Dist		59,500 TO M	
	EAST-0355369 NRTH-1771688					
	DEED BOOK 2010 PG-6773					
	FULL MARKET VALUE	72,561				
***** 24.002-3-3.112 *****						
	Lacomb Rd					
24.002-3-3.112	322 Rural vac>10		COUNTY TAXABLE VALUE		12,600	
Clark Joann	Norwood-Norfolk 406201	12,600	TOWN TAXABLE VALUE		12,600	
92 Stoughton Ave	FRNT 500.00 DPTH	12,600	SCHOOL TAXABLE VALUE		12,600	
Massena, NY 13662	ACRES 20.00		FD028 Norfolk Fire Dist		12,600 TO M	
	EAST-0353236 NRTH-1770625					
	DEED BOOK 2013 PG-2305					
	FULL MARKET VALUE	15,366				
***** 24.002-3-4 *****						
	Lacomb Rd					1- 84-10
24.002-3-4	322 Rural vac>10		COUNTY TAXABLE VALUE		9,000	
Burke Christopher	Norwood-Norfolk 406201	9,000	TOWN TAXABLE VALUE		9,000	
Burke Valarie	Vacant Land	9,000	SCHOOL TAXABLE VALUE		9,000	
22 Old Route 55	FRNT 520.00 DPTH		FD028 Norfolk Fire Dist		9,000 TO M	
Pawling, NY 12564	ACRES 15.10					
	EAST-0353253 NRTH-1769184					
	DEED BOOK 2001 PG-17931					
	FULL MARKET VALUE	10,976				
***** 24.002-3-5.1 *****						
	123 Lacomb Rd					1- 47- 9.2
24.002-3-5.1	210 1 Family Res		Vet - Comb 41132	0	16,400	0 0
Jarrett Frederick C	Norwood-Norfolk 406201	9,500	Vet - Comb 41133	0	0	12,300 0
Jarrett Eleanor	FRNT 535.00 DPTH 436.00	92,000	Enhanced S 41834	0	0	0 52,640
123 Lacomb Rd	ACRES 5.30		COUNTY TAXABLE VALUE		75,600	
Norfolk, NY 13667	EAST-0352537 NRTH-1769519		TOWN TAXABLE VALUE		79,700	
	DEED BOOK 2000 PG-17007		SCHOOL TAXABLE VALUE		39,360	
	FULL MARKET VALUE	112,195	FD028 Norfolk Fire Dist		92,000 TO M	

STATE OF NEW YORK
COUNTY - St Lawrence
TOWN - Norfolk
SWIS - 406289

2 0 1 4 T E N T A T I V E A S S E S S M E N T R O L L

T A X A B L E SECTION OF THE ROLL - 1

VALUATION DATE-JUL 01, 2013

TAXABLE STATUS DATE-MAR 01, 2014

TAX MAP NUMBER SEQUENCE
UNIFORM PERCENT OF VALUE IS 082.00
UNIFORM PERCENT OF VALUE IS 082.00

TAX MAP PARCEL NUMBER	PROPERTY LOCATION & CLASS	ASSESSMENT	EXEMPTION CODE	COUNTY	TOWN	SCHOOL
CURRENT OWNERS NAME	SCHOOL DISTRICT	LAND	TAX DESCRIPTION	TAXABLE VALUE		
CURRENT OWNERS ADDRESS	PARCEL SIZE/GRID COORD	TOTAL	SPECIAL DISTRICTS	ACCOUNT NO.		
***** 24.002-3-6.1 *****						
81 Lacombe Rd						1- 47-14
24.002-3-6.1	210 1 Family Res		Enhanced S 41834	0	0	52,640
Grant John C	Norwood-Norfolk 406201	8,000	COUNTY TAXABLE VALUE		70,200	
Grant Kathy A	Ranch	70,200	TOWN TAXABLE VALUE		70,200	
81 Lacombe Rd	FRNT 156.00 DPTH		SCHOOL TAXABLE VALUE		17,560	
Norfolk, NY 13667	ACRES 1.00		FD028 Norfolk Fire Dist		70,200 TO M	
	EAST-0351564 NRTH-1768762					
	DEED BOOK 1998 PG-17733					
	FULL MARKET VALUE	85,610				
***** 24.002-3-6.2 *****						
89 Lacombe Rd						14,700
24.002-3-6.2	270 Mfg housing		Basic Star 41854	0	0	14,700
Norton Janice	Norwood-Norfolk 406201	9,200	COUNTY TAXABLE VALUE		14,700	
89 Lacombe Rd	1982 Trlr 14X70	14,700	TOWN TAXABLE VALUE		14,700	
Norfolk, NY 13667	382x91x205x382x320		SCHOOL TAXABLE VALUE		0	
	FRNT 382.00 DPTH		FD028 Norfolk Fire Dist		14,700 TO M	
	ACRES 2.80					
	EAST-0351776 NRTH-1768896					
	DEED BOOK 1076 PG-785					
	FULL MARKET VALUE	17,927				
***** 24.002-3-7 *****						
77 Lacombe Rd						1- 47- 6
24.002-3-7	270 Mfg housing		COUNTY TAXABLE VALUE		20,500	
Fedonick Theron G	Norwood-Norfolk 406201	8,100	TOWN TAXABLE VALUE		20,500	
Fedonick Debra J	Trailer	20,500	SCHOOL TAXABLE VALUE		20,500	
12 Lacombe Rd	FRNT 190.00 DPTH 320.00		FD028 Norfolk Fire Dist		20,500 TO M	
Norfolk, NY 13667	ACRES 1.40					
	EAST-0351418 NRTH-1768684					
	DEED BOOK 986 PG-00304					
	FULL MARKET VALUE	25,000				
***** 24.002-3-8 *****						
51 Lacombe Rd						1- 47- 8
24.002-3-8	210 1 Family Res		Vet - Comb 41132	0	16,400	0
Grant Floyd R (LU)	Norwood-Norfolk 406201	7,200	Vet - Comb 41133	0	0	12,300
% Nancy Mattice	FRNT 150.00 DPTH 200.00	66,900	Enhanced S 41834	0	0	52,640
7602 South Patton Rd	ACRES 0.68		COUNTY TAXABLE VALUE		50,500	
Bloomington, IN 47401-9333	EAST-0350865 NRTH-1768263		TOWN TAXABLE VALUE		54,600	
	DEED BOOK 2001 PG-2942		SCHOOL TAXABLE VALUE		14,260	
	FULL MARKET VALUE	81,585	FD028 Norfolk Fire Dist		66,900 TO M	
***** 24.002-3-9.12 *****						
258 Mill Rd						
24.002-3-9.12	210 1 Family Res		COUNTY TAXABLE VALUE		70,000	
Roberts Charles	Norwood-Norfolk 406201	20,000	TOWN TAXABLE VALUE		70,000	
Roberts Teddra	1825'ff 31.06Ad	70,000	SCHOOL TAXABLE VALUE		70,000	
910 McEwen Rd	ACRES 31.00		FD028 Norfolk Fire Dist		70,000 TO M	
North Lawrence, NY 12967	EAST-0349434 NRTH-1768990					
	DEED BOOK 2004 PG-12035					
	FULL MARKET VALUE	85,366				

STATE OF NEW YORK
 COUNTY - St Lawrence
 TOWN - Norfolk
 SWIS - 406289

2 0 1 4 T E N T A T I V E A S S E S S M E N T R O L L
 T A X A B L E SECTION OF THE ROLL - 1

PAGE 338
 VALUATION DATE-JUL 01, 2013
 TAXABLE STATUS DATE-MAR 01, 2014

TAX MAP NUMBER SEQUENCE
 UNIFORM PERCENT OF VALUE IS 082.00
 UNIFORM PERCENT OF VALUE IS 082.00

TAX MAP PARCEL NUMBER	PROPERTY LOCATION & CLASS	ASSESSMENT	EXEMPTION CODE	COUNTY	TOWN	SCHOOL
CURRENT OWNERS NAME	SCHOOL DISTRICT	LAND	TAX DESCRIPTION	TAXABLE VALUE		
CURRENT OWNERS ADDRESS	PARCEL SIZE/GRID COORD	TOTAL	SPECIAL DISTRICTS	ACCOUNT NO.		
***** 24.002-3-10 *****						
	316 Mill Rd					1- 87- 4
24.002-3-10	240 Rural res		Vet - Comb 41132	0	15,700	0
Lashomb Jeremy P	Norwood-Norfolk 406201	21,400	Vet - Comb 41133	0	0	12,300
Lashomb Kristin L	FRNT 495.00 DPTH	62,800	Vet - Disa 41142	0	12,560	0
316 Mill Rd	ACRES 57.00 BANK8888111		Vet - Disa 41143	0	0	12,560
Norfolk, NY 13667	EAST-0350048 NRTH-1770563		Basic Star 41854	0	0	0
	DEED BOOK 2011 PG-7034					24,600
	FULL MARKET VALUE	76,585	COUNTY TAXABLE VALUE		34,540	
			TOWN TAXABLE VALUE		37,940	
			SCHOOL TAXABLE VALUE		38,200	
			FD028 Norfolk Fire Dist		62,800	TO M
***** 24.002-3-11.1 *****						
	Mill Rd					1- 39- 7
24.002-3-11.1	322 Rural vac>10		COUNTY TAXABLE VALUE		15,900	
Parker Steven R	Norwood-Norfolk 406201	15,900	TOWN TAXABLE VALUE		15,900	
Parker Dorothy J	FRNT 136.00 DPTH	15,900	SCHOOL TAXABLE VALUE		15,900	
1331 State Highway 72	ACRES 39.70		FD028 Norfolk Fire Dist		15,900	TO M
Colton, NY 13625	EAST-0349876 NRTH-1771120					
	DEED BOOK 2010 PG-12746					
	FULL MARKET VALUE	19,390				
***** 24.002-3-12 *****						
	Lacomb Rd					
24.002-3-12	314 Rural vac<10		COUNTY TAXABLE VALUE		5,900	
Burke Christopher	Norwood-Norfolk 406201	5,900	TOWN TAXABLE VALUE		5,900	
Burke Valerie	Rural Vacant	5,900	SCHOOL TAXABLE VALUE		5,900	
22 Old Route 55	FRNT 200.00 DPTH 875.00		FD028 Norfolk Fire Dist		5,900	TO M
Pawling, NY 12564	ACRES 4.00					
	EAST-0352896 NRTH-1768891					
	DEED BOOK 2001 PG-17932					
	FULL MARKET VALUE	7,195				
***** 24.002-3-14.2 *****						
	80 LaComb Rd					
24.002-3-14.2	270 Mfg housing		Basic Star 41854	0	0	0
Jenne Stephen	Norwood-Norfolk 406201	10,000	COUNTY TAXABLE VALUE		70,000	
Jenne Roberta	FRNT 256.00 DPTH 253.00	70,000	TOWN TAXABLE VALUE		70,000	
80 LaComb Rd	ACRES 1.60		SCHOOL TAXABLE VALUE		45,400	
Norfolk, NY 13667	EAST-0351822 NRTH-1768563		FD028 Norfolk Fire Dist		70,000	TO M
	DEED BOOK 2003 PG-16426					
	FULL MARKET VALUE	85,366				
***** 24.002-3-15.3 *****						
	141 Lacomb Rd					
24.002-3-15.3	210 1 Family Res		Basic Star 41854	0	0	0
Barkley Benjamin J	Norwood-Norfolk 406201	7,100	COUNTY TAXABLE VALUE		120,500	
Barkley Katherine Y	FRNT 250.00 DPTH	120,500	TOWN TAXABLE VALUE		120,500	
141 LaComb Rd	ACRES 2.50		SCHOOL TAXABLE VALUE		95,900	
Norfolk, NY 13667	EAST-0352923 NRTH-1769746		FD028 Norfolk Fire Dist		120,500	TO M
	DEED BOOK 2007 PG-10112					
	FULL MARKET VALUE	146,951				

STATE OF NEW YORK
 COUNTY - St Lawrence
 TOWN - Norfolk
 SWIS - 406289

2 0 1 4 T E N T A T I V E A S S E S S M E N T R O L L
 T A X A B L E SECTION OF THE ROLL - 1

PAGE 339
 VALUATION DATE-JUL 01, 2013
 TAXABLE STATUS DATE-MAR 01, 2014

TAX MAP NUMBER SEQUENCE
 UNIFORM PERCENT OF VALUE IS 082.00
 UNIFORM PERCENT OF VALUE IS 082.00

TAX MAP PARCEL NUMBER	PROPERTY LOCATION & CLASS	ASSESSMENT	EXEMPTION CODE	COUNTY	TOWN	SCHOOL
CURRENT OWNERS NAME	SCHOOL DISTRICT	LAND	TAX DESCRIPTION	TAXABLE VALUE		
CURRENT OWNERS ADDRESS	PARCEL SIZE/GRID COORD	TOTAL	SPECIAL DISTRICTS	ACCOUNT NO.		
***** 24.002-3-15.12 *****						
24.002-3-15.12	151 LaComb Rd 210 1 Family Res		Vet - Comb 41132	0	16,400	0 0
Russell Robert E	Norwood-Norfolk 406201	9,400	Vet - Comb 41133	0	0	12,300 0
Russell Erma J	FRNT 197.00 DPTH 535.00	129,400	Vet - Disa 41142	0	32,800	0 0
% Connie Barkley	ACRES 2.40		Vet - Disa 41143	0	0	24,600 0
151 LaComb Rd	EAST-0353271 NRTH-1770040		Enhanced S 41834	0	0	0 52,640
Norfolk, NY 13667	DEED BOOK 2012 PG-14		COUNTY TAXABLE VALUE		80,200	
	FULL MARKET VALUE	157,805	TOWN TAXABLE VALUE		92,500	
			SCHOOL TAXABLE VALUE		76,760	
			FD028 Norfolk Fire Dist		129,400	TO M
***** 24.002-3-15.111 *****						
24.002-3-15.111	39 Lacomb Rd 322 Rural vac>10		COUNTY TAXABLE VALUE		36,200	1- 47- 9.1
Grant Floyd R (LU)	Norwood-Norfolk 406201	36,200	TOWN TAXABLE VALUE		36,200	
% Nancy Mattice	FRNT 1260.00 DPTH	36,200	SCHOOL TAXABLE VALUE		36,200	
7602 South Patton Rd	ACRES 151.70		FD028 Norfolk Fire Dist		36,200	TO M
Bloomington, IN 47401-9333	EAST-0351236 NRTH-1769948					
	DEED BOOK 2012 PG-4957					
	FULL MARKET VALUE	44,146				
***** 24.002-3-15.112 *****						
24.002-3-15.112	Lacomb Rd 314 Rural vac<10		COUNTY TAXABLE VALUE		5,000	
Barkley Ben	Norwood-Norfolk 406201	5,000	TOWN TAXABLE VALUE		5,000	
Barkley Katherine	238'x566'	5,000	SCHOOL TAXABLE VALUE		5,000	
141 Lacomb Rd	FRNT 238.00 DPTH 520.00		FD028 Norfolk Fire Dist		5,000	TO M
Norfolk, NY 13667	ACRES 3.00					
	EAST-0352982 NRTH-1769929					
	DEED BOOK 2012 PG-4957					
	FULL MARKET VALUE	6,098				
***** 24.002-3-17 *****						
24.002-3-17	35 Lacomb Rd 210 1 Family Res		Enhanced S 41834	0	0	0 52,640
Archambault Claude	Norwood-Norfolk 406201	7,400	COUNTY TAXABLE VALUE		102,500	
35 Lacomb Rd	150x315x155x316	102,500	TOWN TAXABLE VALUE		102,500	
Norfolk, NY 13667	FRNT 150.00 DPTH 315.00		SCHOOL TAXABLE VALUE		49,860	
	ACRES 1.10		FD028 Norfolk Fire Dist		102,500	TO M
	EAST-0350496 NRTH-1768028					
	DEED BOOK 2013 PG-15659					
	FULL MARKET VALUE	125,000				
***** 24.002-3-18 *****						
24.002-3-18	124 Lacomb Rd 210 1 Family Res		Basic Star 41854	0	0	0 24,600
Nolan Jessica A	Norwood-Norfolk 406201	10,000	COUNTY TAXABLE VALUE		66,600	
124 Lacomb Rd	FRNT 917.00 DPTH	66,600	TOWN TAXABLE VALUE		66,600	
Norfolk, NY 13667	ACRES 18.70		SCHOOL TAXABLE VALUE		42,000	
	EAST-0352602 NRTH-1768518		FD028 Norfolk Fire Dist		66,600	TO M
	DEED BOOK 2009 PG-16909					
	FULL MARKET VALUE	81,220				

STATE OF NEW YORK
 COUNTY - St Lawrence
 TOWN - Norfolk
 SWIS - 406289

2 0 1 4 T E N T A T I V E A S S E S S M E N T R O L L
 T A X A B L E SECTION OF THE ROLL - 1

PAGE 340
 VALUATION DATE-JUL 01, 2013
 TAXABLE STATUS DATE-MAR 01, 2014

TAX MAP NUMBER SEQUENCE
 UNIFORM PERCENT OF VALUE IS 082.00
 UNIFORM PERCENT OF VALUE IS 082.00

TAX MAP PARCEL NUMBER	PROPERTY LOCATION & CLASS	ASSESSMENT	EXEMPTION CODE	COUNTY	TOWN	SCHOOL
CURRENT OWNERS NAME	SCHOOL DISTRICT	LAND	TAX DESCRIPTION	TAXABLE VALUE		
CURRENT OWNERS ADDRESS	PARCEL SIZE/GRID COORD	TOTAL	SPECIAL DISTRICTS	ACCOUNT NO.		
***** 24.002-3-19 *****						
	Off Lacombe Rd					
24.002-3-19	311 Res vac land		COUNTY TAXABLE VALUE	5,000		
Jenne Steven	Norwood-Norfolk 406201	5,000	TOWN TAXABLE VALUE	5,000		
Jenne Roberta	FRNT 256.00 DPTH 599.00	5,000	SCHOOL TAXABLE VALUE	5,000		
80 Lacombe Rd	ACRES 3.50		FD028 Norfolk Fire Dist	5,000	TO M	
Norfolk, NY 13667	EAST-0352049 NRTH-1768181					
	DEED BOOK 2009 PG-1805					
	FULL MARKET VALUE	6,098				
***** 24.002-3-20.1 *****						
	70 Lacombe Rd					
24.002-3-20.1	210 1 Family Res		Basic Star 41854	0	0	24,600
Ashley Christie E	Norwood-Norfolk 406201	19,350	COUNTY TAXABLE VALUE	99,350		
36 Sober St	FRNT 388.00 DPTH 889.00	99,350	TOWN TAXABLE VALUE	99,350		
Norfolk, NY 13667	ACRES 7.70		SCHOOL TAXABLE VALUE	74,750		
	EAST-0351706 NRTH-1768101		FD028 Norfolk Fire Dist	99,350	TO M	
	DEED BOOK 2012 PG-18617					
	FULL MARKET VALUE	121,159				
***** 24.002-3-20.2 *****						
	Lacombe Rd					
24.002-3-20.2	314 Rural vac<10		COUNTY TAXABLE VALUE	3,200		
Fedonick Randall	Norwood-Norfolk 406201	3,200	TOWN TAXABLE VALUE	3,200		
48 Lacombe Rd	FRNT 250.00 DPTH 889.00	3,200	SCHOOL TAXABLE VALUE	3,200		
Norfolk, NY 13667	ACRES 5.00		FD028 Norfolk Fire Dist	3,200	TO M	
	EAST-0351457 NRTH-1767940					
	DEED BOOK 2011 PG-11344					
	FULL MARKET VALUE	3,902				

STATE OF NEW YORK
 COUNTY - St Lawrence
 TOWN - Norfolk
 SWIS - 406289

2 0 1 4 T E N T A T I V E A S S E S S M E N T R O L L
 T A X A B L E SECTION OF THE ROLL - 1
 M A P S E C T I O N - 024
 S U B - S E C T I O N - 002
 UNIFORM PERCENT OF VALUE IS 082.00

PAGE 341
 VALUATION DATE-JUL 01, 2013
 TAXABLE STATUS DATE-MAR 01, 2014
 RPS150/V04/L015
 CURRENT DATE 5/01/2014

*** S P E C I A L D I S T R I C T S U M M A R Y ***

CODE	DISTRICT NAME	TOTAL PARCELS	EXTENSION TYPE	EXTENSION VALUE	AD VALOREM VALUE	EXEMPT AMOUNT	TAXABLE VALUE
AG002	Ag Dist #2		7 MOVTAX				
FD028	Norfolk Fire D	93	TOTAL M		5034,650		5034,650

*** S C H O O L D I S T R I C T S U M M A R Y ***

CODE	DISTRICT NAME	TOTAL PARCELS	ASSESSED LAND	ASSESSED TOTAL	EXEMPT AMOUNT	TOTAL TAXABLE	STAR AMOUNT	STAR TAXABLE
405801	Massena 1	66	633,600	3583,900	18,725	3565,175	1363,195	2201,980
406201	Norwood-Norfolk	27	413,450	1450,750		1450,750	478,140	972,610
	S U B - T O T A L	93	1047,050	5034,650	18,725	5015,925	1841,335	3174,590
	T O T A L	93	1047,050	5034,650	18,725	5015,925	1841,335	3174,590

*** S Y S T E M C O D E S S U M M A R Y ***

NO SYSTEM EXEMPTIONS AT THIS LEVEL

*** E X E M P T I O N S U M M A R Y ***

CODE	DESCRIPTION	TOTAL PARCELS	COUNTY	TOWN	SCHOOL
41122	Vet - Wart	6	56,310		
41123	Vet - Wart	6		44,280	
41132	Vet - Comb	8	122,300		
41133	Vet - Comb	8		96,850	
41142	Vet - Disa	4	70,360		
41143	Vet - Disa	4		62,160	
41161	CW_15_VET/	2	29,415	29,415	
41802	Aged - Cou	1	15,916		
41803	Aged - Tow	1		13,836	
41804	Aged - Sch	1			18,725
41834	Enhanced S	21			1077,935
41854	Basic Star	32			763,400

STATE OF NEW YORK
 COUNTY - St Lawrence
 TOWN - Norfolk
 SWIS - 406289

2 0 1 4 T E N T A T I V E A S S E S S M E N T R O L L
 T A X A B L E SECTION OF THE ROLL - 1
 M A P S E C T I O N - 024
 S U B - S E C T I O N - 002
 UNIFORM PERCENT OF VALUE IS 082.00

PAGE 342
 VALUATION DATE-JUL 01, 2013
 TAXABLE STATUS DATE-MAR 01, 2014
 RPS150/V04/L015
 CURRENT DATE 5/01/2014

*** E X E M P T I O N S U M M A R Y ***

CODE	DESCRIPTION	TOTAL PARCELS	COUNTY	TOWN	SCHOOL
	T O T A L	94	294,301	246,541	1860,060

*** G R A N D T O T A L S ***

ROLL SEC	DESCRIPTION	TOTAL PARCELS	ASSESSED LAND	ASSESSED TOTAL	TAXABLE COUNTY	TAXABLE TOWN	TAXABLE SCHOOL	STAR TAXABLE
1	TAXABLE	93	1047,050	5034,650	4740,349	4788,109	5015,925	3174,590

STATE OF NEW YORK
 COUNTY - St Lawrence
 TOWN - Norfolk
 SWIS - 406289

2 0 1 4 T E N T A T I V E A S S E S S M E N T R O L L

T A X A B L E SECTION OF THE ROLL - 1

VALUATION DATE-JUL 01, 2013

TAXABLE STATUS DATE-MAR 01, 2014

TAX MAP NUMBER SEQUENCE
 UNIFORM PERCENT OF VALUE IS 082.00
 UNIFORM PERCENT OF VALUE IS 082.00

TAX MAP PARCEL NUMBER	PROPERTY LOCATION & CLASS	ASSESSMENT	EXEMPTION CODE	COUNTY	TOWN	SCHOOL
CURRENT OWNERS NAME	SCHOOL DISTRICT	LAND	TAX DESCRIPTION	TAXABLE VALUE		ACCOUNT NO.
CURRENT OWNERS ADDRESS	PARCEL SIZE/GRID COORD	TOTAL	SPECIAL DISTRICTS			

24.003-1-1.2	Grantville Rd 322 Rural vac>10		COUNTY TAXABLE VALUE	9,300		1-100- 4.2
Daniels Joseph A	Norwood-Norfolk 406201	9,300	TOWN TAXABLE VALUE	9,300		
18 Pleasant St	FRNT 200.00 DPTH	9,300	SCHOOL TAXABLE VALUE	9,300		
Potsdam, NY 13676	ACRES 13.80		FD028 Norfolk Fire Dist	9,300 TO M		
	EAST-0336777 NRTH-1767376					
	DEED BOOK 2006 PG-20516					
	FULL MARKET VALUE	11,341				

24.003-1-1.4	Grantville Rd 314 Rural vac<10		COUNTY TAXABLE VALUE	6,000		1-100- 4.4
Stacy Michael J	Norwood-Norfolk 406201	6,000	TOWN TAXABLE VALUE	6,000		
PO Box 141	Vacant Land	6,000	SCHOOL TAXABLE VALUE	6,000		
Raymondville, NY 13678	FRNT 200.00 DPTH 352.00		FD028 Norfolk Fire Dist	6,000 TO M		
	ACRES 1.60					
	EAST-0337669 NRTH-1766674					
	DEED BOOK 2007 PG-21837					
	FULL MARKET VALUE	7,317				

24.003-1-1.5	Grantville Rd 322 Rural vac>10		COUNTY TAXABLE VALUE	13,700		1-100- 4.3
Stacy Michael	Norwood-Norfolk 406201	13,700	TOWN TAXABLE VALUE	13,700		
Doyle Mary Ann	ACRES 30.70	13,700	SCHOOL TAXABLE VALUE	13,700		
PO Box 141	EAST-0337051 NRTH-1767513		FD028 Norfolk Fire Dist	13,700 TO M		
Raymondville, NY 13678	DEED BOOK 2006 PG-9754					
	FULL MARKET VALUE	16,707				

24.003-1-1.6	Grantville Rd 322 Rural vac>10		COUNTY TAXABLE VALUE	9,000		1-100- 4.6
St Pierre Roseanna	Norwood-Norfolk 406201	9,000	TOWN TAXABLE VALUE	9,000		
23 Highland St	Also 1999/15701	9,000	SCHOOL TAXABLE VALUE	9,000		
Bristol, CT 06010-3564	ACRES 12.50		FD028 Norfolk Fire Dist	9,000 TO M		
	EAST-0336574 NRTH-1767282					
	DEED BOOK 1999 PG-16388					
	FULL MARKET VALUE	10,976				

24.003-1-5	221 Grantville Rd 210 1 Family Res		COUNTY TAXABLE VALUE	44,900		1-114- 1
Crowe Janice (LU)	Norwood-Norfolk 406201	5,300	TOWN TAXABLE VALUE	44,900		
9 Elm Street	FRNT 75.00 DPTH 250.00	44,900	SCHOOL TAXABLE VALUE	44,900		
Norwood, NY 13668	ACRES 0.42		FD028 Norfolk Fire Dist	44,900 TO M		
	EAST-0337974 NRTH-1766771					
	DEED BOOK 2014 PG-635					
	FULL MARKET VALUE	54,756				

STATE OF NEW YORK
COUNTY - St Lawrence
TOWN - Norfolk
SWIS - 406289

2 0 1 4 T E N T A T I V E A S S E S S M E N T R O L L

T A X A B L E SECTION OF THE ROLL - 1

TAX MAP NUMBER SEQUENCE
UNIFORM PERCENT OF VALUE IS 082.00
UNIFORM PERCENT OF VALUE IS 082.00

TAX MAP PARCEL NUMBER	PROPERTY LOCATION & CLASS	ASSESSMENT	EXEMPTION CODE	COUNTY	TOWN	SCHOOL
CURRENT OWNERS NAME	SCHOOL DISTRICT	LAND	TAX DESCRIPTION	TAXABLE VALUE		
CURRENT OWNERS ADDRESS	PARCEL SIZE/GRID COORD	TOTAL	SPECIAL DISTRICTS	ACCOUNT NO.		

24.003-1-6.1	225 Grantville Rd 240 Rural res		Enhanced S 41834	0	0	0
Terrillion James	Norwood-Norfolk 406201	34,300	COUNTY TAXABLE VALUE	72,300		52,640
225 Grantville Rd	ACRES 140.30	72,300	TOWN TAXABLE VALUE	72,300		
Norfolk, NY 13667	EAST-0337486 NRTH-1767721		SCHOOL TAXABLE VALUE	19,660		
	DEED BOOK 724 PG-375		FD028 Norfolk Fire Dist	72,300 TO M		
	FULL MARKET VALUE	88,171				

24.003-1-7	Grantville Rd 322 Rural vac>10		COUNTY TAXABLE VALUE	16,400		1- 12- 7
McCarthy Timothy R	Norwood-Norfolk 406201	16,400	TOWN TAXABLE VALUE	16,400		
5651 N Centenary Rd Lot 19	ACRES 49.30	16,400	SCHOOL TAXABLE VALUE	16,400		
Sodus, NY 14551	EAST-0338390 NRTH-1767666		FD028 Norfolk Fire Dist	16,400 TO M		
	DEED BOOK 1073 PG-246					
	FULL MARKET VALUE	20,000				

24.003-1-9.1	298 Grantville Rd 210 1 Family Res		Basic Star 41854	0	0	0
Premo Blake F	Norwood-Norfolk 406201	10,000	COUNTY TAXABLE VALUE	61,000		24,600
Premo Terry E	See 36/786-Agreement To	61,000	TOWN TAXABLE VALUE	61,000		
298 Grantville Rd	Purchase Property		SCHOOL TAXABLE VALUE	36,400		
Norfolk, NY 13667	Doublewide		FD028 Norfolk Fire Dist	61,000 TO M		
	FRNT 580.00 DPTH					
	ACRES 47.00					
	EAST-0340880 NRTH-1766102					
	DEED BOOK 2004 PG-20359					
	FULL MARKET VALUE	74,390				

24.003-1-10	Grantville Rd 322 Rural vac>10		COUNTY TAXABLE VALUE	6,800		1- 31- 7
Demers Robert	Norwood-Norfolk 406201	6,800	TOWN TAXABLE VALUE	6,800		
Demers Shirley K	FRNT 380.00 DPTH	6,800	SCHOOL TAXABLE VALUE	6,800		
1509 Simmons Dr SW	ACRES 25.00		FD028 Norfolk Fire Dist	6,800 TO M		
Decatur, AL 35601	EAST-0341281 NRTH-1766393					
	DEED BOOK 976 PG-513					
	FULL MARKET VALUE	8,293				

24.003-1-11	Grantville Rd 322 Rural vac>10		COUNTY TAXABLE VALUE	44,300		1- 8-13
Seaway Timber Harvesting Inc	Norwood-Norfolk 406201	44,300	TOWN TAXABLE VALUE	44,300		
15121 State Highway 37	Landlocked Vacant	44,300	SCHOOL TAXABLE VALUE	44,300		
Massena, NY 13662	ACRES 164.10		FD028 Norfolk Fire Dist	44,300 TO M		
	EAST-0343055 NRTH-1764219					
	DEED BOOK 1064 PG-23					
	FULL MARKET VALUE	54,024				

STATE OF NEW YORK
COUNTY - St Lawrence
TOWN - Norfolk
SWIS - 406289

2 0 1 4 T E N T A T I V E A S S E S S M E N T R O L L
T A X A B L E SECTION OF THE ROLL - 1

PAGE 345
VALUATION DATE-JUL 01, 2013
TAXABLE STATUS DATE-MAR 01, 2014

TAX MAP NUMBER SEQUENCE
UNIFORM PERCENT OF VALUE IS 082.00
UNIFORM PERCENT OF VALUE IS 082.00

TAX MAP PARCEL NUMBER	PROPERTY LOCATION & CLASS	ASSESSMENT	EXEMPTION CODE	COUNTY	TOWN	SCHOOL
CURRENT OWNERS NAME	SCHOOL DISTRICT	LAND	TAX DESCRIPTION	TAXABLE VALUE		
CURRENT OWNERS ADDRESS	PARCEL SIZE/GRID COORD	TOTAL	SPECIAL DISTRICTS	ACCOUNT NO.		

24.003-1-12.1	284 Grantville Rd			24.003-1-12.1		*****
Caskinette Floyd	210 1 Family Res		COUNTY TAXABLE VALUE			1- 93- 5
583 County Route 65	Norwood-Norfolk 406201	9,100	TOWN TAXABLE VALUE			
Bernhards Bay, NY 13028	FRNT 202.00 DPTH	20,000	SCHOOL TAXABLE VALUE			
	ACRES 5.30		FD028 Norfolk Fire Dist		20,000 TO M	
	EAST-0339797 NRTH-1766936					
	DEED BOOK 1998 PG-9442					
	FULL MARKET VALUE	24,390				

24.003-1-12.2	292 Grantville Rd			24.003-1-12.2		*****
Derosia Cecelia M	270 Mfg housing		Basic Star 41854	0	0	1- 93-5
292 Grantville Rd	Norwood-Norfolk 406201	7,800	COUNTY TAXABLE VALUE			13,300
Norfolk, NY 13667	1984 Trl	13,300	TOWN TAXABLE VALUE			
	FRNT 144.00 DPTH 350.00		SCHOOL TAXABLE VALUE			
	ACRES 1.10		FD028 Norfolk Fire Dist		13,300 TO M	
	EAST-0339745 NRTH-1767197					
	DEED BOOK 1999 PG-9982					
	FULL MARKET VALUE	16,220				

24.003-1-13.1	276 Grantville Rd			24.003-1-13.1		*****
Premo Raymond J	311 Res vac land		COUNTY TAXABLE VALUE			1- 95- 8
Premo Deborah J	Norwood-Norfolk 406201	8,400	TOWN TAXABLE VALUE			
278 Grantville Rd	FRNT 200.00 DPTH 260.00	8,400	SCHOOL TAXABLE VALUE			
Norfolk, NY 13667	ACRES 1.20		FD028 Norfolk Fire Dist		8,400 TO M	
	EAST-0339298 NRTH-1767043					
	DEED BOOK 1097 PG-682					
	FULL MARKET VALUE	10,244				

24.003-1-14.1	270 Grantville Rd			24.003-1-14.1		*****
LeBire Nancy K	240 Rural res		Basic Star 41854	0	0	1- 95- 7
298 Sykes Road	Norwood-Norfolk 406201	12,300	COUNTY TAXABLE VALUE			24,600
Canton, NY 13617	FRNT 536.00 DPTH	79,500	TOWN TAXABLE VALUE			
	ACRES 24.20 BANK8888150		SCHOOL TAXABLE VALUE			
	EAST-0339449 NRTH-1766126		FD028 Norfolk Fire Dist		79,500 TO M	
PRIOR OWNER ON 3/01/2014	DEED BOOK 2014 PG-2447					
LeBire Nancy K	FULL MARKET VALUE	96,951				

24.003-1-14.2	278 Grantville Rd			24.003-1-14.2		*****
Premo Raymond J Jr	270 Mfg housing		Basic Star 41854	0	0	16,700
Premo Debra J	Norwood-Norfolk 406201	9,600	COUNTY TAXABLE VALUE			
278 Grantville Rd	FRNT 75.00 DPTH	16,700	TOWN TAXABLE VALUE			
Norfolk, NY 13667	ACRES 10.90		SCHOOL TAXABLE VALUE			
	EAST-0339825 NRTH-1766299		FD028 Norfolk Fire Dist		16,700 TO M	
	DEED BOOK 1041 PG-00198					
	FULL MARKET VALUE	20,366				

STATE OF NEW YORK
COUNTY - St Lawrence
TOWN - Norfolk
SWIS - 406289

2 0 1 4 T E N T A T I V E A S S E S S M E N T R O L L
T A X A B L E SECTION OF THE ROLL - 1

PAGE 346
VALUATION DATE-JUL 01, 2013
TAXABLE STATUS DATE-MAR 01, 2014

TAX MAP NUMBER SEQUENCE
UNIFORM PERCENT OF VALUE IS 082.00
UNIFORM PERCENT OF VALUE IS 082.00

TAX MAP PARCEL NUMBER	PROPERTY LOCATION & CLASS	ASSESSMENT	EXEMPTION CODE	COUNTY	TOWN	SCHOOL
CURRENT OWNERS NAME	SCHOOL DISTRICT	LAND	TAX DESCRIPTION	TAXABLE VALUE		
CURRENT OWNERS ADDRESS	PARCEL SIZE/GRID COORD	TOTAL	SPECIAL DISTRICTS	ACCOUNT NO.		

24.003-1-15.12	100 Trippanyville Rd			24.003-1-15.12		
Speer Donald Jr	270 Mfg housing		Basic Star 41854	0	0	24,600
Speer Sonya	Norwood-Norfolk 406201	7,700	COUNTY TAXABLE VALUE	62,600		
100 Trippanyville Rd	FRNT 150.00 DPTH 300.00	62,600	TOWN TAXABLE VALUE	62,600		
Norfolk, NY 13667	ACRES 1.00		SCHOOL TAXABLE VALUE	38,000		
	EAST-0341293 NRTH-1760439		FD028 Norfolk Fire Dist	62,600	TO M	
	DEED BOOK 2002 PG-17059					
	FULL MARKET VALUE	76,341				

24.003-1-15.111	112,116 Trippanyville Rd			24.003-1-15.111		1-125-12
McGee Viola (Estate)	240 Rural res		COUNTY TAXABLE VALUE	18,000		
PO Box 488	Norwood-Norfolk 406201	17,500	TOWN TAXABLE VALUE	18,000		
Norfolk, NY 13667	Trlr 1975 65X12	18,000	SCHOOL TAXABLE VALUE	18,000		
	ACRES 27.80		AG002 Ag Dist #2	.00	MT	
	EAST-0340847 NRTH-1761251		FD028 Norfolk Fire Dist	18,000	TO M	
	DEED BOOK 1071 PG-338					
	FULL MARKET VALUE	21,951				

24.003-1-15.112	110 Trippanyville Rd			24.003-1-15.112		
Woodard Mary	270 Mfg housing		COUNTY TAXABLE VALUE	17,700		
PO Box 488	Norwood-Norfolk 406201	7,700	TOWN TAXABLE VALUE	17,700		
Norfolk, NY 13667	1980 14X70 Trlr	17,700	SCHOOL TAXABLE VALUE	17,700		
	FRNT 150.00 DPTH 300.00		AG002 Ag Dist #2	.00	MT	
	ACRES 1.00		FD028 Norfolk Fire Dist	17,700	TO M	
	EAST-0341374 NRTH-1760582					
	DEED BOOK 1999 PG-18714					
	FULL MARKET VALUE	21,585				

24.003-1-16.1	80 Trippanyville Rd			24.003-1-16.1		1-118-13
Nolan Donald B Sr	240 Rural res		Vet - Wart 41122	0	6,990	0
Nolan Connie M	Norwood-Norfolk 406201	6,600	Vet - Wart 41123	0	0	6,990
80 Trippanyville Rd	FRNT 520.00 DPTH	46,600	Enhanced S 41834	0	0	46,600
Norfolk, NY 13667	ACRES 2.80		COUNTY TAXABLE VALUE	39,610		
	EAST-0341220 NRTH-1759872		TOWN TAXABLE VALUE	39,610		
	DEED BOOK 2000 PG-12831		SCHOOL TAXABLE VALUE	0		
	FULL MARKET VALUE	56,829	AG002 Ag Dist #2	.00	MT	
			FD028 Norfolk Fire Dist	46,600	TO M	

24.003-1-16.2	85 Trippanyville Rd			24.003-1-16.2		
Nolan Matthew P	210 1 Family Res		COUNTY TAXABLE VALUE	128,600		
Nolan Elizabeth A	Norwood-Norfolk 406201	23,000	TOWN TAXABLE VALUE	128,600		
80 Trippanyville Rd	FRNT 520.00 DPTH	128,600	SCHOOL TAXABLE VALUE	128,600		
Norfolk, NY 13667	ACRES 15.60		AG002 Ag Dist #2	.00	MT	
	EAST-0340518 NRTH-1760747		FD028 Norfolk Fire Dist	128,600	TO M	
	DEED BOOK 2007 PG-8256					
	FULL MARKET VALUE	156,829				

STATE OF NEW YORK
COUNTY - St Lawrence
TOWN - Norfolk
SWIS - 406289

2 0 1 4 T E N T A T I V E A S S E S S M E N T R O L L

T A X A B L E SECTION OF THE ROLL - 1

VALUATION DATE-JUL 01, 2013

TAXABLE STATUS DATE-MAR 01, 2014

TAX MAP NUMBER SEQUENCE
UNIFORM PERCENT OF VALUE IS 082.00
UNIFORM PERCENT OF VALUE IS 082.00

TAX MAP PARCEL NUMBER	PROPERTY LOCATION & CLASS	ASSESSMENT	EXEMPTION CODE	COUNTY	TOWN	SCHOOL
CURRENT OWNERS NAME	SCHOOL DISTRICT	LAND	TAX DESCRIPTION	TAXABLE VALUE		
CURRENT OWNERS ADDRESS	PARCEL SIZE/GRID COORD	TOTAL	SPECIAL DISTRICTS			ACCOUNT NO.

24.003-1-17	Off Trippanyville Rd			24.003-1-17		*****
Curran Logging Inc	322 Rural vac>10		COUNTY TAXABLE VALUE	18,200		1- 57- 1
Attn: Patrick J Curran	Norwood-Norfolk 406201	18,200	TOWN TAXABLE VALUE	18,200		
15121 State Highway 37	Landlocked & Trans Line	18,200	SCHOOL TAXABLE VALUE	18,200		
Massena, NY 13662	ACRES 67.40		AG002 Ag Dist #2	.00 MT		
	EAST-0339573 NRTH-1762291		FD028 Norfolk Fire Dist	18,200 TO M		
	DEED BOOK 1003 PG-360					
	FULL MARKET VALUE	22,195				

24.003-1-28	69,70 Trippanyville Rd			24.003-1-28		*****
Nolan Connie M	240 Rural res		COUNTY TAXABLE VALUE	27,700		1- 18- 2
Nolan Donald B	Norwood-Norfolk 406201	7,000	TOWN TAXABLE VALUE	27,700		
80 Trippanyville Rd	10.5 Ar	27,700	SCHOOL TAXABLE VALUE	27,700		
Norfolk, NY 13667	ACRES 10.20		AG002 Ag Dist #2	.00 MT		
	EAST-0340795 NRTH-1759907		FD028 Norfolk Fire Dist	27,700 TO M		
	DEED BOOK 2001 PG-15147					
	FULL MARKET VALUE	33,780				

24.003-1-29	96 & 98 Trippanyville Rd			24.003-1-29		*****
Newcombe Bruce (LU)	271 Mfg housings		Enhanced S 41834	0	0	35,900
Newcombe Linda (LU)	Norwood-Norfolk 406201	10,900	COUNTY TAXABLE VALUE	35,900		
98 Trippanyville Rd	Trlr 1973 12X60	35,900	TOWN TAXABLE VALUE	35,900		
Norfolk, NY 13667	2001 16x80		SCHOOL TAXABLE VALUE	0		
	FRNT 150.00 DPTH		AG002 Ag Dist #2	.00 MT		
	ACRES 10.40		FD028 Norfolk Fire Dist	35,900 TO M		
	EAST-0341705 NRTH-1760316					
	DEED BOOK 2009 PG-9136					
	FULL MARKET VALUE	43,780				

24.003-1-30	Joy Rd			24.003-1-30		*****
Curran Logging Inc	322 Rural vac>10		COUNTY TAXABLE VALUE	14,600		1- 56-15
Attn: Patrick J Curran Pres	Norwood-Norfolk 406201	14,600	TOWN TAXABLE VALUE	14,600		
15121 State Highway 37	ACRES 40.50	14,600	SCHOOL TAXABLE VALUE	14,600		
Massena, NY 13662	EAST-0337135 NRTH-1759907		AG002 Ag Dist #2	.00 MT		
	DEED BOOK 1003 PG-00360		FD028 Norfolk Fire Dist	14,600 TO M		
	FULL MARKET VALUE	17,805				

24.003-2-1.1	1391 CR 38			24.003-2-1.1		*****
Stark Glenn E	210 1 Family Res		Basic Star 41854	0	0	1-112- 7
1391 County Route 38	Norwood-Norfolk 406201	5,700	COUNTY TAXABLE VALUE	10,000		10,000
Norfolk, NY 13667	FRNT 200.00 DPTH 224.00	10,000	TOWN TAXABLE VALUE	10,000		
	ACRES 0.51		SCHOOL TAXABLE VALUE	0		
	EAST-0347355 NRTH-1761036		AG002 Ag Dist #2	.00 MT		
	DEED BOOK 469 PG-00473		FD028 Norfolk Fire Dist	10,000 TO M		
	FULL MARKET VALUE	12,195				

STATE OF NEW YORK
COUNTY - St Lawrence
TOWN - Norfolk
SWIS - 406289

2 0 1 4 T E N T A T I V E A S S E S S M E N T R O L L

T A X A B L E SECTION OF THE ROLL - 1

VALUATION DATE-JUL 01, 2013

TAXABLE STATUS DATE-MAR 01, 2014

TAX MAP NUMBER SEQUENCE
UNIFORM PERCENT OF VALUE IS 082.00
UNIFORM PERCENT OF VALUE IS 082.00

TAX MAP PARCEL NUMBER	PROPERTY LOCATION & CLASS	ASSESSMENT	EXEMPTION CODE	COUNTY	TOWN	SCHOOL
CURRENT OWNERS NAME	SCHOOL DISTRICT	LAND	TAX DESCRIPTION	TAXABLE VALUE		
CURRENT OWNERS ADDRESS	PARCEL SIZE/GRID COORD	TOTAL	SPECIAL DISTRICTS	ACCOUNT NO.		

24.003-2-1.21	1401 CR 38			24.003-2-1.21		*****
Martin Mary	270 Mfg housing		Basic Star 41854	0	0	1-112- 8
1401 County Route 38	Norwood-Norfolk 406201	4,100	COUNTY TAXABLE VALUE	17,300	0	17,300
Norfolk, NY 13667	ACRES 0.78	17,300	TOWN TAXABLE VALUE	17,300		
	EAST-0347524 NRTH-1761078		SCHOOL TAXABLE VALUE	0		
	DEED BOOK 2009 PG-11297		AG002 Ag Dist #2	.00 MT		
	FULL MARKET VALUE	21,098	FD028 Norfolk Fire Dist	17,300 TO M		

24.003-2-2	1398 CR 38			24.003-2-2		*****
Osoway William M	270 Mfg housing		COUNTY TAXABLE VALUE	17,500		1- 75- 1.1
1398 County Route 38	Norwood-Norfolk 406201	8,000	TOWN TAXABLE VALUE	17,500		
Norfolk, NY 13667	Plumbrook Rd	17,500	SCHOOL TAXABLE VALUE	17,500		
	1984 Pine Grove		AG002 Ag Dist #2	.00 MT		
	14x70 Trlr		FD028 Norfolk Fire Dist	17,500 TO M		
	ACRES 2.90					
	EAST-0347543 NRTH-1760732					
	DEED BOOK 2013 PG-14396					
	FULL MARKET VALUE	21,341				

24.003-2-3	1390 CR 38			24.003-2-3		*****
Danforth Sandra L	210 1 Family Res		COUNTY TAXABLE VALUE	7,000		1-124- 9
303A Gates St	Norwood-Norfolk 406201	3,700	TOWN TAXABLE VALUE	7,000		
Palmer, MA 01069-9663	Old Style Plumbrook Rd	7,000	SCHOOL TAXABLE VALUE	7,000		
	FRNT 75.00 DPTH 125.00		AG002 Ag Dist #2	.00 MT		
	ACRES 0.22		FD028 Norfolk Fire Dist	7,000 TO M		
	EAST-0347397 NRTH-1760856					
	DEED BOOK 1070 PG-821					
	FULL MARKET VALUE	8,537				

24.003-2-4	1388 CR 38			24.003-2-4		*****
Danforth Sandra L	210 1 Family Res		COUNTY TAXABLE VALUE	9,000		1- 85- 7
303A Gates St	Norwood-Norfolk 406201	3,200	TOWN TAXABLE VALUE	9,000		
Palmer, MA 01069-9663	FRNT 50.00 DPTH 200.00	9,000	SCHOOL TAXABLE VALUE	9,000		
	EAST-0347302 NRTH-1760750		AG002 Ag Dist #2	.00 MT		
	DEED BOOK 2010 PG-14990		FD028 Norfolk Fire Dist	9,000 TO M		
	FULL MARKET VALUE	10,976				

24.003-2-5	CR 38			24.003-2-5		*****
Bush Allen L	312 Vac w/imprv		COUNTY TAXABLE VALUE	6,800		1-118-10
Bush Darlene A	Norwood-Norfolk 406201	5,100	TOWN TAXABLE VALUE	6,800		
PO Box 34	Also Deed 1049/114	6,800	SCHOOL TAXABLE VALUE	6,800		
Raymondville, NY 13678	FRNT 385.00 DPTH		AG002 Ag Dist #2	.00 MT		
	ACRES 1.80		FD028 Norfolk Fire Dist	6,800 TO M		
	EAST-0347016 NRTH-1760571					
	DEED BOOK 2002 PG-17361					
	FULL MARKET VALUE	8,293				

STATE OF NEW YORK
COUNTY - St Lawrence
TOWN - Norfolk
SWIS - 406289

2 0 1 4 T E N T A T I V E A S S E S S M E N T R O L L

T A X A B L E SECTION OF THE ROLL - 1

VALUATION DATE-JUL 01, 2013

TAXABLE STATUS DATE-MAR 01, 2014

TAX MAP NUMBER SEQUENCE

UNIFORM PERCENT OF VALUE IS 082.00

UNIFORM PERCENT OF VALUE IS 082.00

TAX MAP PARCEL NUMBER	PROPERTY LOCATION & CLASS	ASSESSMENT	EXEMPTION CODE	COUNTY	TOWN	SCHOOL
CURRENT OWNERS NAME	SCHOOL DISTRICT	LAND	TAX DESCRIPTION	TAXABLE VALUE		ACCOUNT NO.
CURRENT OWNERS ADDRESS	PARCEL SIZE/GRID COORD	TOTAL	SPECIAL DISTRICTS			

24.003-2-6.1	1362,1364 CR 38			24.003-2-6.1		*****
Monroe Kevin	210 1 Family Res		Basic Star 41854	0	0	1-118-11.1
1364 County Route 38	Norwood-Norfolk 406201	10,800	COUNTY TAXABLE VALUE		80,400	
Norfolk, NY 13667	FRNT 414.00 DPTH	80,400	TOWN TAXABLE VALUE		80,400	
	ACRES 5.00		SCHOOL TAXABLE VALUE		55,800	
	EAST-0346814 NRTH-1760264		AG002 Ag Dist #2		.00 MT	
	DEED BOOK 2002 PG-17602		FD028 Norfolk Fire Dist		80,400 TO M	
	FULL MARKET VALUE	98,049				

24.003-2-9	1361 CR 38			24.003-2-9		*****
Brown Allan	270 Mfg housing		Basic Star 41854	0	0	1- 47- 5.2
1361 County Route 38	Norwood-Norfolk 406201	7,800	COUNTY TAXABLE VALUE		68,700	
Norfolk, NY 13667	Double Wide 1991	68,700	TOWN TAXABLE VALUE		68,700	
	FRNT 208.00 DPTH 184.00		SCHOOL TAXABLE VALUE		44,100	
	ACRES 0.88		AG002 Ag Dist #2		.00 MT	
	EAST-0346488 NRTH-1760584		FD028 Norfolk Fire Dist		68,700 TO M	
	DEED BOOK 2000 PG-6221					
	FULL MARKET VALUE	83,780				

24.003-2-10	1373,1377, 1381 Cr 38			24.003-2-10		*****
Bissonette Yancy	240 Rural res		COUNTY TAXABLE VALUE		27,300	1- 47- 5.1
377 Highway Route 20	Norwood-Norfolk 406201	22,300	TOWN TAXABLE VALUE		27,300	
Sharon Springs, NY 13459	FRNT 530.00 DPTH	27,300	SCHOOL TAXABLE VALUE		27,300	
	ACRES 77.20		AG002 Ag Dist #2		.00 MT	
	EAST-0345855 NRTH-1762033		FD028 Norfolk Fire Dist		27,300 TO M	
	DEED BOOK 2005 PG-20432					
	FULL MARKET VALUE	33,293				

24.003-2-11	1385 CR 38			24.003-2-11		*****
Morris Eric	210 1 Family Res		COUNTY TAXABLE VALUE		2,000	1- 65- 9
Morris Joanne	Norwood-Norfolk 406201	1,500	TOWN TAXABLE VALUE		2,000	
7798 State Highway 56	45'x75'x93'x85'	2,000	SCHOOL TAXABLE VALUE		2,000	
Norwood, NY 13668	FRNT 30.00 DPTH		AG002 Ag Dist #2		.00 MT	
	EAST-0347146 NRTH-1760903		FD028 Norfolk Fire Dist		2,000 TO M	
	DEED BOOK 2004 PG-21315					
	FULL MARKET VALUE	2,439				

24.003-3-1	Grantville Rd			24.003-3-1		*****
Forbes-Diaby Beverly	322 Rural vac>10		COUNTY TAXABLE VALUE		9,900	1-108- 7.10
3 Cottonwood Dr	Norwood-Norfolk 406201	9,900	TOWN TAXABLE VALUE		9,900	
Lumberton, NJ 08048	ACRES 16.90	9,900	SCHOOL TAXABLE VALUE		9,900	
	EAST-0341553 NRTH-1766525		FD028 Norfolk Fire Dist		9,900 TO M	
	DEED BOOK 2008 PG-8973					
	FULL MARKET VALUE	12,073				

STATE OF NEW YORK
COUNTY - St Lawrence
TOWN - Norfolk
SWIS - 406289

2 0 1 4 T E N T A T I V E A S S E S S M E N T R O L L
T A X A B L E SECTION OF THE ROLL - 1

PAGE 350
VALUATION DATE-JUL 01, 2013
TAXABLE STATUS DATE-MAR 01, 2014

TAX MAP NUMBER SEQUENCE
UNIFORM PERCENT OF VALUE IS 082.00
UNIFORM PERCENT OF VALUE IS 082.00

TAX MAP PARCEL NUMBER	PROPERTY LOCATION & CLASS	ASSESSMENT	EXEMPTION CODE	COUNTY	TOWN	SCHOOL
CURRENT OWNERS NAME	SCHOOL DISTRICT	LAND	TAX DESCRIPTION	TAXABLE VALUE		
CURRENT OWNERS ADDRESS	PARCEL SIZE/GRID COORD	TOTAL	SPECIAL DISTRICTS	ACCOUNT NO.		
***** 24.003-3-2 *****						
24.003-3-2	Grantville Rd 322 Rural vac>10		COUNTY TAXABLE VALUE	8,700		1-108- 7.8
Testa Gary	Norwood-Norfolk 406201	8,700	TOWN TAXABLE VALUE	8,700		
Testa Michael	FRNT 202.00 DPTH	8,700	SCHOOL TAXABLE VALUE	8,700		
Attn: Gary Testa	ACRES 11.00		FD028 Norfolk Fire Dist	8,700	TO M	
614 Weekepeemee Rd	EAST-0341722 NRTH-1766636					
Woodbury, CT 06798-1601	DEED BOOK 936 PG-00349					
	FULL MARKET VALUE	10,610				
***** 24.003-3-3 *****						
24.003-3-3	Grantville Rd 322 Rural vac>10		COUNTY TAXABLE VALUE	2,000		1-108- 7.6
Cook Roger	Norwood-Norfolk 406201	2,000	TOWN TAXABLE VALUE	2,000		
Attn: Nancy Kerrins	FRNT 202.00 DPTH	2,000	SCHOOL TAXABLE VALUE	2,000		
16 Highland St	ACRES 12.50		FD028 Norfolk Fire Dist	2,000	TO M	
Concord, NH 03301	EAST-0341923 NRTH-1766709					
	DEED BOOK 2000 PG-20138					
	FULL MARKET VALUE	2,439				
***** 24.003-3-4 *****						
24.003-3-4	Grantville Rd 322 Rural vac>10		COUNTY TAXABLE VALUE	2,000		1-108- 7.5
Brown Danny	Norwood-Norfolk 406201	2,000	TOWN TAXABLE VALUE	2,000		
228 Ore Bed Rd	FRNT 202.00 DPTH	2,000	SCHOOL TAXABLE VALUE	2,000		
Harrisville, NY 13648-3245	ACRES 12.40		FD028 Norfolk Fire Dist	2,000	TO M	
	EAST-0342105 NRTH-1766787					
	DEED BOOK 2011 PG-16963					
	FULL MARKET VALUE	2,439				
***** 24.003-3-5 *****						
24.003-3-5	Grantville Rd 322 Rural vac>10		COUNTY TAXABLE VALUE	1,600		1-108- 7.4
Malone Howard	Norwood-Norfolk 406201	1,600	TOWN TAXABLE VALUE	1,600		
PO Box 189	FRNT 202.00 DPTH	1,600	SCHOOL TAXABLE VALUE	1,600		
Raymondville, NY 13678	ACRES 15.90		FD028 Norfolk Fire Dist	1,600	TO M	
	EAST-0342444 NRTH-1766724					
	DEED BOOK 2010 PG-15669					
	FULL MARKET VALUE	1,951				
***** 24.003-3-6 *****						
24.003-3-6	380 Grantville Rd 270 Mfg housing		Dis & Lim 41932	0	11,050	0
Plourde Joseph	Norwood-Norfolk 406201	11,600	Basic Star 41854	0	0	22,100
380 Grantville Rd	1991 Trl	22,100	COUNTY TAXABLE VALUE		11,050	
Norfolk, NY 13667	FRNT 202.00 DPTH		TOWN TAXABLE VALUE		22,100	
	ACRES 12.20		SCHOOL TAXABLE VALUE		0	
	EAST-0342356 NRTH-1767174		FD028 Norfolk Fire Dist		22,100	TO M
	DEED BOOK 2011 PG-5763					
	FULL MARKET VALUE	26,951				

STATE OF NEW YORK
 COUNTY - St Lawrence
 TOWN - Norfolk
 SWIS - 406289

2 0 1 4 T E N T A T I V E A S S E S S M E N T R O L L
 T A X A B L E SECTION OF THE ROLL - 1

PAGE 351
 VALUATION DATE-JUL 01, 2013
 TAXABLE STATUS DATE-MAR 01, 2014

TAX MAP NUMBER SEQUENCE
 UNIFORM PERCENT OF VALUE IS 082.00
 UNIFORM PERCENT OF VALUE IS 082.00

TAX MAP PARCEL NUMBER	PROPERTY LOCATION & CLASS	ASSESSMENT	EXEMPTION CODE	COUNTY	TOWN	SCHOOL
CURRENT OWNERS NAME	SCHOOL DISTRICT	LAND	TAX DESCRIPTION	TAXABLE VALUE		
CURRENT OWNERS ADDRESS	PARCEL SIZE/GRID COORD	TOTAL	SPECIAL DISTRICTS	ACCOUNT NO.		
***** 24.003-3-7 *****						
388	Grantville Rd			24.003-3-7		1-108- 7.2
24.003-3-7	270 Mfg housing		COUNTY TAXABLE VALUE	15,600		
Malone Howard J	Norwood-Norfolk 406201	9,600	TOWN TAXABLE VALUE	15,600		
PO Box 189	1981 14X70	15,600	SCHOOL TAXABLE VALUE	15,600		
Raymondville, NY 13678	212x3045x212x3082		FD028 Norfolk Fire Dist	15,600 TO M		
	ACRES 14.90					
	EAST-0342648 NRTH-1767151					
	DEED BOOK 2010 PG-13730					
	FULL MARKET VALUE	19,024				
***** 24.003-3-8 *****						
394,400,	404 Grantville Rd			24.003-3-8		1-128-12
24.003-3-8	271 Mfg housings		Vet - Wart 41122	0	4,620	0
Malone Howard J	Norwood-Norfolk 406201	15,850	Vet - Wart 41123	0	0	4,620
PO Box 189	Doublewide W/junkyard	30,800	Basic Star 41854	0	0	0
Raymondville, NY 13678	1979 12X60 Trlr		COUNTY TAXABLE VALUE	26,180		
	1983 14x70		TOWN TAXABLE VALUE	26,180		
	ACRES 35.70		SCHOOL TAXABLE VALUE	6,200		
	EAST-0343026 NRTH-1767253		FD028 Norfolk Fire Dist	30,800 TO M		
	DEED BOOK 1999 PG-24768					
	FULL MARKET VALUE	37,561				

STATE OF NEW YORK
 COUNTY - St Lawrence
 TOWN - Norfolk
 SWIS - 406289

2 0 1 4 T E N T A T I V E A S S E S S M E N T R O L L
 T A X A B L E S E C T I O N O F T H E R O L L - 1
 M A P S E C T I O N - 0 2 4
 S U B - S E C T I O N - 0 0 3
 U N I F O R M P E R C E N T O F V A L U E I S 0 8 2 . 0 0

PAGE 352
 VALUATION DATE-JUL 01, 2013
 TAXABLE STATUS DATE-MAR 01, 2014
 RPS150/V04/L015
 CURRENT DATE 5/01/2014

*** S P E C I A L D I S T R I C T S U M M A R Y ***

CODE	DISTRICT NAME	TOTAL PARCELS	EXTENSION TYPE	EXTENSION VALUE	AD VALOREM VALUE	EXEMPT AMOUNT	TAXABLE VALUE
AG002	Ag Dist #2	18	MOVTAX				
FD028	Norfolk Fire D	42	TOTAL M		1130,200		1130,200

*** S C H O O L D I S T R I C T S U M M A R Y ***

CODE	DISTRICT NAME	TOTAL PARCELS	ASSESSED LAND	ASSESSED TOTAL	EXEMPT AMOUNT	TOTAL TAXABLE	STAR AMOUNT	STAR TAXABLE
406201	Norwood-Norfolk	42	448,950	1130,200		1130,200	362,140	768,060
	S U B - T O T A L	42	448,950	1130,200		1130,200	362,140	768,060
	T O T A L	42	448,950	1130,200		1130,200	362,140	768,060

*** S Y S T E M C O D E S S U M M A R Y ***

NO SYSTEM EXEMPTIONS AT THIS LEVEL

*** E X E M P T I O N S U M M A R Y ***

CODE	DESCRIPTION	TOTAL PARCELS	COUNTY	TOWN	SCHOOL
41122	Vet - Wart	2	11,610		
41123	Vet - Wart	2		11,610	
41834	Enhanced S	3			135,140
41854	Basic Star	11			227,000
41932	Dis & Lim	1	11,050		
	T O T A L	19	22,660	11,610	362,140

STATE OF NEW YORK
COUNTY - St Lawrence
TOWN - Norfolk
SWIS - 406289

2 0 1 4 T E N T A T I V E A S S E S S M E N T R O L L
T A X A B L E SECTION OF THE ROLL - 1
M A P S E C T I O N - 024
S U B - S E C T I O N - 003
UNIFORM PERCENT OF VALUE IS 082.00

PAGE 353
VALUATION DATE-JUL 01, 2013
TAXABLE STATUS DATE-MAR 01, 2014
RPS150/V04/L015
CURRENT DATE 5/01/2014

*** G R A N D T O T A L S ***

ROLL SEC	DESCRIPTION	TOTAL PARCELS	ASSESSED LAND	ASSESSED TOTAL	TAXABLE COUNTY	TAXABLE TOWN	TAXABLE SCHOOL	STAR TAXABLE
1	TAXABLE	42	448,950	1130,200	1107,540	1118,590	1130,200	768,060

STATE OF NEW YORK
COUNTY - St Lawrence
TOWN - Norfolk
SWIS - 406289

2 0 1 4 T E N T A T I V E A S S E S S M E N T R O L L
T A X A B L E SECTION OF THE ROLL - 1

PAGE 354
VALUATION DATE-JUL 01, 2013
TAXABLE STATUS DATE-MAR 01, 2014

TAX MAP NUMBER SEQUENCE
UNIFORM PERCENT OF VALUE IS 082.00
UNIFORM PERCENT OF VALUE IS 082.00

TAX MAP PARCEL NUMBER	PROPERTY LOCATION & CLASS	ASSESSMENT	EXEMPTION CODE	COUNTY	TOWN	SCHOOL
CURRENT OWNERS NAME	SCHOOL DISTRICT	LAND	TAX DESCRIPTION	TAXABLE VALUE		
CURRENT OWNERS ADDRESS	PARCEL SIZE/GRID COORD	TOTAL	SPECIAL DISTRICTS	ACCOUNT NO.		

24.004-1-1.121	40 Lacombe Rd			24.004-1-1.121		*****
O'Keefe Jacqueline (LU)	210 1 Family Res		Enhanced S 41834	0	0	0 52,640
40 LaComb Rd	Norwood-Norfolk 406201	8,800	COUNTY TAXABLE VALUE		93,000	
Norfolk, NY 13667	FRNT 290.00 DPTH 295.00	93,000	TOWN TAXABLE VALUE		93,000	
	ACRES 1.70		SCHOOL TAXABLE VALUE		40,360	
	EAST-0350759 NRTH-1767889		FD028 Norfolk Fire Dist		93,000	TO M
	DEED BOOK 2010 PG-7426					
	FULL MARKET VALUE	113,415				

24.004-1-2.11	168 Mill Rd			24.004-1-2.11		*****
Ederly Barbara (LU)	210 1 Family Res		Enhanced S 41834	0	0	0 52,640
168 Mill Rd	Norwood-Norfolk 406201	2,700	COUNTY TAXABLE VALUE		64,300	
Norfolk, NY 13667	Ranch	64,300	TOWN TAXABLE VALUE		64,300	
	FRNT 137.00 DPTH		SCHOOL TAXABLE VALUE		11,660	
	ACRES 0.31		AG002 Ag Dist #2		.00	MT
	EAST-0350354 NRTH-1766556		FD028 Norfolk Fire Dist		64,300	TO M
	DEED BOOK 2013 PG-5756					
	FULL MARKET VALUE	78,415				

24.004-1-2.12	164 Mill Rd			24.004-1-2.12		*****
Ryan Michael R	270 Mfg housing		COUNTY TAXABLE VALUE		58,960	
Ryan Wendy L	Norwood-Norfolk 406201	8,000	TOWN TAXABLE VALUE		58,960	
164 Mill Rd	1998 Doublewide	58,960	SCHOOL TAXABLE VALUE		58,960	
Norfolk, NY 13667	133x410x190x550		AG002 Ag Dist #2		.00	MT
	FRNT 133.00 DPTH 550.00		FD028 Norfolk Fire Dist		58,960	TO M
	ACRES 1.50					
	EAST-3540436 NRTH-1766400					
	DEED BOOK 1998 PG-6807					
	FULL MARKET VALUE	71,902				

24.004-1-6.1	152 Mill Rd			24.004-1-6.1		*****
Hall Trevor A	210 1 Family Res		Basic Star 41854	0	0	0 24,600
152 Mill Rd	Norwood-Norfolk 406201	9,000	COUNTY TAXABLE VALUE		80,600	
Norfolk, NY 13667	FRNT 300.00 DPTH 741.00	80,600	TOWN TAXABLE VALUE		80,600	
	ACRES 5.00 BANK8888869		SCHOOL TAXABLE VALUE		56,000	
	EAST-0350449 NRTH-1766179		AG002 Ag Dist #2		.00	MT
	DEED BOOK 2003 PG-20456		FD028 Norfolk Fire Dist		80,600	TO M
	FULL MARKET VALUE	98,293				

24.004-1-7	146 Mill Rd			24.004-1-7		*****
Bush Robert	270 Mfg housing		COUNTY TAXABLE VALUE		22,700	
Bush Emma	Norwood-Norfolk 406201	8,600	TOWN TAXABLE VALUE		22,700	
6 Brighton St	Trailer	22,700	SCHOOL TAXABLE VALUE		22,700	
Massena, NY 13662	FRNT 150.00 DPTH		AG002 Ag Dist #2		.00	MT
	ACRES 3.40		FD028 Norfolk Fire Dist		22,700	TO M
	EAST-0350513 NRTH-1765920					
	DEED BOOK 948 PG-00208					
	FULL MARKET VALUE	27,683				

STATE OF NEW YORK
COUNTY - St Lawrence
TOWN - Norfolk
SWIS - 406289

2 0 1 4 T E N T A T I V E A S S E S S M E N T R O L L

T A X A B L E SECTION OF THE ROLL - 1

VALUATION DATE-JUL 01, 2013

TAXABLE STATUS DATE-MAR 01, 2014

TAX MAP NUMBER SEQUENCE

UNIFORM PERCENT OF VALUE IS 082.00

UNIFORM PERCENT OF VALUE IS 082.00

TAX MAP PARCEL NUMBER	PROPERTY LOCATION & CLASS	ASSESSMENT	EXEMPTION CODE	COUNTY	TOWN	SCHOOL
CURRENT OWNERS NAME	SCHOOL DISTRICT	LAND	TAX DESCRIPTION	TAXABLE VALUE		
CURRENT OWNERS ADDRESS	PARCEL SIZE/GRID COORD	TOTAL	SPECIAL DISTRICTS			ACCOUNT NO.
***** 24.004-1-8 *****						
140 Mill Rd						1- 40- 8
24.004-1-8	210 1 Family Res		Enhanced S 41834	0	0	52,640
Fish Doreen M (LU)	Norwood-Norfolk 406201	8,700	COUNTY TAXABLE VALUE		65,950	
140 Mill Rd	FRNT 150.00 DPTH	65,950	TOWN TAXABLE VALUE		65,950	
Norfolk, NY 13667	ACRES 3.80		SCHOOL TAXABLE VALUE		13,310	
	EAST-0350494 NRTH-1765774		AG002 Ag Dist #2		.00 MT	
	DEED BOOK 2012 PG-3077		FD028 Norfolk Fire Dist		65,950 TO M	
	FULL MARKET VALUE	80,427				
***** 24.004-1-9.1 *****						
134 Mill Rd						1- 23- 5
24.004-1-9.1	210 1 Family Res		Vet - Comb 41132	0	16,400	0
Charland Joseph M	Norwood-Norfolk 406201	8,600	Vet - Comb 41133	0	0	12,300
Charland Virginia A	152x945	75,400	Enhanced S 41834	0	0	52,640
134 Mill Rd	FRNT 152.00 DPTH		COUNTY TAXABLE VALUE		59,000	
Norfolk, NY 13667	ACRES 3.50 BANK8888209		TOWN TAXABLE VALUE		63,100	
	EAST-0350381 NRTH-1765663		SCHOOL TAXABLE VALUE		22,760	
	DEED BOOK 2007 PG-4941		AG002 Ag Dist #2		.00 MT	
	FULL MARKET VALUE	91,951	FD028 Norfolk Fire Dist		75,400 TO M	
***** 24.004-1-11 *****						
124 Mill Rd						1- 35-14
24.004-1-11	210 1 Family Res		Basic Star 41854	0	0	24,600
Smith Kevin F	Norwood-Norfolk 406201	6,600	COUNTY TAXABLE VALUE		76,700	
Gravelle Kimberly A	FRNT 150.00 DPTH 150.00	76,700	TOWN TAXABLE VALUE		76,700	
124 Mill Rd	ACRES 0.52		SCHOOL TAXABLE VALUE		52,100	
Norfolk, NY 13667	EAST-0349991 NRTH-1765400		AG002 Ag Dist #2		.00 MT	
	DEED BOOK 2008 PG-20174		FD028 Norfolk Fire Dist		76,700 TO M	
	FULL MARKET VALUE	93,537				
***** 24.004-1-12.11 *****						
Mill Rd						1- 35-13
24.004-1-12.11	322 Rural vac>10		COUNTY TAXABLE VALUE		8,100	
Smith Kevin F	Norwood-Norfolk 406201	8,100	TOWN TAXABLE VALUE		8,100	
Gravelle Kimberly A	Vacant Land 487'Fr Ft	8,100	SCHOOL TAXABLE VALUE		8,100	
124 Mill Rd	FRNT 487.00 DPTH		FD028 Norfolk Fire Dist		8,100 TO M	
Norfolk, NY 13667	ACRES 10.50					
	EAST-0350412 NRTH-1765288					
	DEED BOOK 2008 PG-20174					
	FULL MARKET VALUE	9,878				
***** 24.004-1-12.12 *****						
Off Mill Rd						
24.004-1-12.12	322 Rural vac>10		COUNTY TAXABLE VALUE		1,000	
Barr Ralph (LU)	Norwood-Norfolk 406201	1,000	TOWN TAXABLE VALUE		1,000	
Barr Ruth (LU)	193'x200' (WF)x55'x100'	1,000	SCHOOL TAXABLE VALUE		1,000	
133 Mill Rd	FRNT 100.00 DPTH 124.00		AG002 Ag Dist #2		.00 MT	
Norfolk, NY 13667	EAST-0350162 NRTH-1765524		FD028 Norfolk Fire Dist		1,000 TO M	
	DEED BOOK 2009 PG-1222					
	FULL MARKET VALUE	1,220				

STATE OF NEW YORK
COUNTY - St Lawrence
TOWN - Norfolk
SWIS - 406289

2 0 1 4 T E N T A T I V E A S S E S S M E N T R O L L

T A X A B L E SECTION OF THE ROLL - 1

VALUATION DATE-JUL 01, 2013

TAXABLE STATUS DATE-MAR 01, 2014

TAX MAP NUMBER SEQUENCE
UNIFORM PERCENT OF VALUE IS 082.00
UNIFORM PERCENT OF VALUE IS 082.00

TAX MAP PARCEL NUMBER	PROPERTY LOCATION & CLASS	ASSESSMENT	EXEMPTION CODE	COUNTY	TOWN	SCHOOL
CURRENT OWNERS NAME	SCHOOL DISTRICT	LAND	TAX DESCRIPTION	TAXABLE VALUE		
CURRENT OWNERS ADDRESS	PARCEL SIZE/GRID COORD	TOTAL	SPECIAL DISTRICTS	ACCOUNT NO.		

24.004-1-13.1	1597 CR 38			24.004-1-13.1	*****	
Monroe Lucas	322 Rural vac>10		COUNTY TAXABLE VALUE	13,800	1- 58- 9	
Monroe Heather	Norwood-Norfolk 406201	13,800	TOWN TAXABLE VALUE	13,800		
9 South St	ACRES 39.00	13,800	SCHOOL TAXABLE VALUE	13,800		
Massena, NY 13662	EAST-0350745 NRTH-1764167		AG002 Ag Dist #2	.00 MT		
	DEED BOOK 2011 PG-7668		FD028 Norfolk Fire Dist	13,800 TO M		
	FULL MARKET VALUE	16,829	*****			
24.004-1-13.2	Mill Rd			24.004-1-13.2	*****	
Monroe Martha	314 Rural vac<10		COUNTY TAXABLE VALUE	3,200		
61 Trefry Ln	Norwood-Norfolk 406201	3,200	TOWN TAXABLE VALUE	3,200		
Stow, MA 01775	FRNT 536.00 DPTH 424.00	3,200	SCHOOL TAXABLE VALUE	3,200		
	ACRES 5.20		AG002 Ag Dist #2	.00 MT		
	EAST-0350707 NRTH-1763555		FD028 Norfolk Fire Dist	3,200 TO M		
	DEED BOOK 1085 PG-1056		*****			
	FULL MARKET VALUE	3,902	*****			
24.004-1-14	CR 38			24.004-1-14	*****	
Jones Cyrus E	314 Rural vac<10		COUNTY TAXABLE VALUE	500	1- 58- 8	
Jones Rene	Norwood-Norfolk 406201	500	TOWN TAXABLE VALUE	500		
55 Mill Rd	FRNT 127.00 DPTH 168.00	500	SCHOOL TAXABLE VALUE	500		
Norfolk, NY 13667	EAST-0351033 NRTH-1762823		AG002 Ag Dist #2	.00 MT		
	DEED BOOK 2008 PG-3070		FD028 Norfolk Fire Dist	500 TO M		
	FULL MARKET VALUE	610	*****			
24.004-1-15	1569 A,B CR 38			24.004-1-15	*****	
Monroe Irene	210 1 Family Res		Basic Star 41854	0	0	0 24,600
Saiff Carrie	Norwood-Norfolk 406201	8,300	COUNTY TAXABLE VALUE	53,300		
1569 County Route 38	Lot 1	53,300	TOWN TAXABLE VALUE	53,300		
Norfolk, NY 13667	FRNT 240.00 DPTH		SCHOOL TAXABLE VALUE	28,700		
	ACRES 3.40		AG002 Ag Dist #2	.00 MT		
	EAST-0350984 NRTH-1763156		FD028 Norfolk Fire Dist	53,300 TO M		
	DEED BOOK 2003 PG-1335		*****			
	FULL MARKET VALUE	65,000	*****			
24.004-1-16	1573 CR 38			24.004-1-16	*****	
Haggett Frank (Mge Trust)	210 1 Family Res		COUNTY TAXABLE VALUE	48,350	1- 49- 8	
1581 County Route 38	Norwood-Norfolk 406201	7,000	TOWN TAXABLE VALUE	48,350		
Norfolk, NY 13667	1 Ar	48,350	SCHOOL TAXABLE VALUE	48,350		
	FRNT 160.00 DPTH 170.00		AG002 Ag Dist #2	.00 MT		
	ACRES 0.62		FD028 Norfolk Fire Dist	48,350 TO M		
	EAST-0351377 NRTH-1762963		*****			
	DEED BOOK 2007 PG-15191		*****			
	FULL MARKET VALUE	58,963	*****			

STATE OF NEW YORK
COUNTY - St Lawrence
TOWN - Norfolk
SWIS - 406289

2 0 1 4 T E N T A T I V E A S S E S S M E N T R O L L
T A X A B L E SECTION OF THE ROLL - 1

PAGE 357
VALUATION DATE-JUL 01, 2013
TAXABLE STATUS DATE-MAR 01, 2014

TAX MAP NUMBER SEQUENCE
UNIFORM PERCENT OF VALUE IS 082.00
UNIFORM PERCENT OF VALUE IS 082.00

TAX MAP PARCEL NUMBER	PROPERTY LOCATION & CLASS	ASSESSMENT	EXEMPTION CODE	COUNTY	TOWN	SCHOOL
CURRENT OWNERS NAME	SCHOOL DISTRICT	LAND	TAX DESCRIPTION	TAXABLE VALUE		
CURRENT OWNERS ADDRESS	PARCEL SIZE/GRID COORD	TOTAL	SPECIAL DISTRICTS	ACCOUNT NO.		
***** 24.004-1-17.2 *****						
24.004-1-17.2	Off CR 38					
Frank L Haggett Asset Management Trust (LU)	323 Vacant rural		COUNTY TAXABLE VALUE	4,800		
1581 County Route 38	Norwood-Norfolk 406201	4,800	TOWN TAXABLE VALUE	4,800		
Norfolk, NY 13667	219x200	4,800	SCHOOL TAXABLE VALUE	4,800		
	ACRES 1.00		AG002 Ag Dist #2	.00 MT		
	EAST-0351328 NRTH-1763136		FD028 Norfolk Fire Dist	4,800 TO M		
	DEED BOOK 2007 PG-15191					
	FULL MARKET VALUE	5,854				
***** 24.004-1-17.11 *****						
24.004-1-17.11	1581 CR 38					1- 49- 9
Haggett Frank (Mge Trust)	210 1 Family Res		Vet Eligib 41101	0	4,658	4,658 0
1581 County Route 38	Norwood-Norfolk 406201	8,100	Enhanced S 41834	0	0	0 52,640
Norfolk, NY 13667	FRNT 122.00 DPTH	52,900	COUNTY TAXABLE VALUE		48,242	
	ACRES 1.60		TOWN TAXABLE VALUE		48,242	
	EAST-0351467 NRTH-1763254		SCHOOL TAXABLE VALUE		260	
	DEED BOOK 2007 PG-15190		AG002 Ag Dist #2		.00 MT	
	FULL MARKET VALUE	64,512	FD028 Norfolk Fire Dist		52,900 TO M	
***** 24.004-1-18 *****						
24.004-1-18	1587 CR 38					1- 31-14
Scanlon Scott W	210 1 Family Res		COUNTY TAXABLE VALUE	22,800		
1573 County Route 38	Norwood-Norfolk 406201	8,000	TOWN TAXABLE VALUE	22,800		
Norfolk, NY 13667	FRNT 180.00 DPTH	22,800	SCHOOL TAXABLE VALUE	22,800		
	ACRES 1.20		AG002 Ag Dist #2	.00 MT		
	EAST-0351688 NRTH-1763201		FD028 Norfolk Fire Dist	22,800 TO M		
	DEED BOOK 2004 PG-19925					
	FULL MARKET VALUE	27,805				
***** 24.004-1-19 *****						
24.004-1-19	1593 CR 38					1- 47-10
Simon Elizabeth Stella	210 1 Family Res		Enhanced S 41834	0	0	0 29,000
1593 County Route 38	Norwood-Norfolk 406201	8,000	COUNTY TAXABLE VALUE		29,000	
Norfolk, NY 13667	FRNT 213.00 DPTH 356.00	29,000	TOWN TAXABLE VALUE		29,000	
	ACRES 1.60		SCHOOL TAXABLE VALUE		0	
	EAST-0351850 NRTH-1763230		AG002 Ag Dist #2		.00 MT	
	DEED BOOK 2000 PG-136		FD028 Norfolk Fire Dist		29,000 TO M	
	FULL MARKET VALUE	35,366				
***** 24.004-1-20 *****						
24.004-1-20	1601 Cr 38					1- 81- 6
Blais Timothy J	210 1 Family Res		Vet - Comb 41132	0	12,000	0 0
Blais Laurie J	Norwood-Norfolk 406201	8,400	Vet - Comb 41133	0	0	12,000 0
1601 County Route 38	FRNT 200.00 DPTH 400.00	48,000	Vet - Disa 41142	0	7,200	0 0
Norfolk, NY 13667	ACRES 1.80 BANK8888830		Basic Star 41854	0	0	0 24,600
	EAST-0352032 NRTH-1763344		COUNTY TAXABLE VALUE		28,800	
	DEED BOOK 2011 PG-17584		TOWN TAXABLE VALUE		36,000	
	FULL MARKET VALUE	58,537	SCHOOL TAXABLE VALUE		23,400	
			AG002 Ag Dist #2		.00 MT	
			FD028 Norfolk Fire Dist		48,000 TO M	

STATE OF NEW YORK
COUNTY - St Lawrence
TOWN - Norfolk
SWIS - 406289

2 0 1 4 T E N T A T I V E A S S E S S M E N T R O L L
T A X A B L E SECTION OF THE ROLL - 1

PAGE 358
VALUATION DATE-JUL 01, 2013
TAXABLE STATUS DATE-MAR 01, 2014

TAX MAP NUMBER SEQUENCE
UNIFORM PERCENT OF VALUE IS 082.00
UNIFORM PERCENT OF VALUE IS 082.00

TAX MAP PARCEL NUMBER	PROPERTY LOCATION & CLASS	ASSESSMENT	EXEMPTION CODE	COUNTY	TOWN	SCHOOL
CURRENT OWNERS NAME	SCHOOL DISTRICT	LAND	TAX DESCRIPTION	TAXABLE VALUE		ACCOUNT NO.
CURRENT OWNERS ADDRESS	PARCEL SIZE/GRID COORD	TOTAL	SPECIAL DISTRICTS			

24.004-1-21	CR 38			24.004-1-21		*****
Tiernan Richard	314 Rural vac<10		COUNTY TAXABLE VALUE	3,000		1- 63- 2
Tiernan Shelly	Norwood-Norfolk 406201	3,000	TOWN TAXABLE VALUE	3,000		
119 County Route 44	FRNT 100.00 DPTH 150.00	3,000	SCHOOL TAXABLE VALUE	3,000		
Chase Mills, NY 13621	ACRES 0.34		AG002 Ag Dist #2	.00 MT		
	EAST-0352224 NRTH-1763288		FD028 Norfolk Fire Dist	3,000 TO M		
	DEED BOOK 1084 PG-968					
	FULL MARKET VALUE	3,659				

24.004-1-22	1625 CR 38		Enhanced S 41834	0	0	1- 53-14
Herne Diane M (LU)	240 Rural res	18,500	COUNTY TAXABLE VALUE	47,300	0	47,300
1625 County Route 38	Norwood-Norfolk 406201	47,300	TOWN TAXABLE VALUE	47,300		
Norfolk, NY 13667	FRNT 505.00 DPTH		SCHOOL TAXABLE VALUE	0		
	ACRES 47.10		AG002 Ag Dist #2	.00 MT		
	EAST-0351674 NRTH-1764517		FD028 Norfolk Fire Dist	47,300 TO M		
	DEED BOOK 1104 PG-703					
	FULL MARKET VALUE	57,683				

24.004-1-23.1	1640 CR 38		Enhanced S 41834	0	0	1- 19-12
LaShomb Norman J	270 Mfg housing	8,200	COUNTY TAXABLE VALUE	35,200	0	35,200
LaShomb Sharon	Norwood-Norfolk 406201	35,200	TOWN TAXABLE VALUE	35,200		
1640 County Route 38	Trailer		SCHOOL TAXABLE VALUE	0		
Norfolk, NY 13667	FRNT 391.00 DPTH		AG002 Ag Dist #2	.00 MT		
	ACRES 2.80		FD028 Norfolk Fire Dist	35,200 TO M		
	EAST-0352992 NRTH-1763324					
	DEED BOOK 910 PG-01014					
	FULL MARKET VALUE	42,927				

24.004-1-24	1596 CR 38		Basic Star 41854	0	0	1- 36- 4
Monroe Wendell	210 1 Family Res	5,800	COUNTY TAXABLE VALUE	45,000	0	24,600
Monroe Janice	Norwood-Norfolk 406201	45,000	TOWN TAXABLE VALUE	45,000		
1596 County Route 38	FRNT 100.00 DPTH 300.00		SCHOOL TAXABLE VALUE	20,400		
Norfolk, NY 13667	ACRES 0.69		AG002 Ag Dist #2	.00 MT		
	EAST-0352142 NRTH-1763011		FD028 Norfolk Fire Dist	45,000 TO M		
	DEED BOOK 2006 PG-11944					
	FULL MARKET VALUE	54,878				

24.004-1-25	1628 CR 38		Vet - Comb 41132	0	16,400	1- 90- 9
Pearson Harvey	210 1 Family Res	8,400	Vet - Comb 41133	0	0	0
Pearson Vilma	Norwood-Norfolk 406201	74,000	Enhanced S 41834	0	0	52,640
1628 County Route 38	FRNT 215.00 DPTH 300.00		COUNTY TAXABLE VALUE	57,600		
Norfolk, NY 13667	ACRES 1.48		TOWN TAXABLE VALUE	61,700		
	EAST-0352741 NRTH-1763236		SCHOOL TAXABLE VALUE	21,360		
	DEED BOOK 1080 PG-176		AG002 Ag Dist #2	.00 MT		
	FULL MARKET VALUE	90,244	FD028 Norfolk Fire Dist	74,000 TO M		

STATE OF NEW YORK
COUNTY - St Lawrence
TOWN - Norfolk
SWIS - 406289

2 0 1 4 T E N T A T I V E A S S E S S M E N T R O L L

T A X A B L E SECTION OF THE ROLL - 1

VALUATION DATE-JUL 01, 2013

TAXABLE STATUS DATE-MAR 01, 2014

TAX MAP NUMBER SEQUENCE
UNIFORM PERCENT OF VALUE IS 082.00
UNIFORM PERCENT OF VALUE IS 082.00

TAX MAP PARCEL NUMBER	PROPERTY LOCATION & CLASS	ASSESSMENT	EXEMPTION CODE	COUNTY	TOWN	SCHOOL
CURRENT OWNERS NAME	SCHOOL DISTRICT	LAND	TAX DESCRIPTION	TAXABLE VALUE		
CURRENT OWNERS ADDRESS	PARCEL SIZE/GRID COORD	TOTAL	SPECIAL DISTRICTS			ACCOUNT NO.

24.004-1-26	CR 38			24.004-1-26		*****
Pearson Harvey W	311 Res vac land		COUNTY TAXABLE VALUE			1- 63-14
Pearson Vilma L	Norwood-Norfolk 406201	3,500	TOWN TAXABLE VALUE	3,500		
1628 County Route 38	FRNT 100.00 DPTH 300.00	3,500	SCHOOL TAXABLE VALUE	3,500		
Norfolk, NY 13667	ACRES 0.69		AG002 Ag Dist #2	.00 MT		
	EAST-0352608 NRTH-1763189		FD028 Norfolk Fire Dist	3,500 TO M		
	DEED BOOK 1104 PG-883					
	FULL MARKET VALUE	4,268				

24.004-1-27	1616 CR 38			24.004-1-27		*****
Boutot Steve	270 Mfg housing		COUNTY TAXABLE VALUE	12,300		1- 82- 9
23 Alvern Ave	Norwood-Norfolk 406201	5,800	TOWN TAXABLE VALUE	12,300		
Massena, NY 13662	FRNT 100.00 DPTH 300.00	12,300	SCHOOL TAXABLE VALUE	12,300		
	EAST-0352514 NRTH-1763149		AG002 Ag Dist #2	.00 MT		
	DEED BOOK 983 PG-00358		FD028 Norfolk Fire Dist	12,300 TO M		
	FULL MARKET VALUE	15,000				

24.004-1-28	1608 CR 38			24.004-1-28		*****
Smith Kim B	210 1 Family Res		Basic Star 41854	0	0	1- 52- 6
1608 County Route 38	Norwood-Norfolk 406201	8,000	COUNTY TAXABLE VALUE	60,000	0	24,600
Norfolk, NY 13667	.50 Roll	60,000	TOWN TAXABLE VALUE	60,000		
	FRNT 300.00 DPTH 300.00		SCHOOL TAXABLE VALUE	35,400		
	ACRES 2.10 BANK8888830		AG002 Ag Dist #2	.00 MT		
	EAST-0352317 NRTH-1763083		FD028 Norfolk Fire Dist	60,000 TO M		
	DEED BOOK 1092 PG-337					
	FULL MARKET VALUE	73,171				

24.004-1-29	1592 CR 38			24.004-1-29		*****
LaShomb Roger T	210 1 Family Res		Vet - Wart 41122	0	9,840	1- 73-15
LaShomb Dawn E	Norwood-Norfolk 406201	8,900	Vet - Wart 41123	0	0	0
1592 County Route 38	FRNT 250.00 DPTH 300.00	70,500	Basic Star 41854	0	0	24,600
Norfolk, NY 13667	ACRES 1.72		COUNTY TAXABLE VALUE	60,660		
	EAST-0351958 NRTH-1762945		TOWN TAXABLE VALUE	63,120		
	DEED BOOK 1041 PG-00283		SCHOOL TAXABLE VALUE	45,900		
	FULL MARKET VALUE	85,976	AG002 Ag Dist #2	.00 MT		
			FD028 Norfolk Fire Dist	70,500 TO M		

24.004-1-30.11	1576 CR 38			24.004-1-30.11		*****
Eurto Gary	210 1 Family Res		Enhanced S 41834	0	0	1- 38- 3
1576 County Route 38	Norwood-Norfolk 406201	8,000	COUNTY TAXABLE VALUE	37,400		37,400
Norfolk, NY 13667	Merged W/24.004-1-61	37,400	TOWN TAXABLE VALUE	37,400		
	FRNT 66.00 DPTH 297.00		SCHOOL TAXABLE VALUE	0		
	EAST-0351605 NRTH-1762697		AG002 Ag Dist #2	.00 MT		
	DEED BOOK 1999 PG-20049		FD028 Norfolk Fire Dist	37,400 TO M		
	FULL MARKET VALUE	45,610				

STATE OF NEW YORK
COUNTY - St Lawrence
TOWN - Norfolk
SWIS - 406289

2 0 1 4 T E N T A T I V E A S S E S S M E N T R O L L

T A X A B L E SECTION OF THE ROLL - 1

VALUATION DATE-JUL 01, 2013

TAXABLE STATUS DATE-MAR 01, 2014

TAX MAP NUMBER SEQUENCE
UNIFORM PERCENT OF VALUE IS 082.00
UNIFORM PERCENT OF VALUE IS 082.00

TAX MAP PARCEL NUMBER	PROPERTY LOCATION & CLASS	ASSESSMENT	EXEMPTION CODE	COUNTY	TOWN	SCHOOL
CURRENT OWNERS NAME	SCHOOL DISTRICT	LAND	TAX DESCRIPTION	TAXABLE VALUE		
CURRENT OWNERS ADDRESS	PARCEL SIZE/GRID COORD	TOTAL	SPECIAL DISTRICTS	ACCOUNT NO.		
***** 24.004-1-30.12 *****						
	CR 38					
24.004-1-30.12	314 Rural vac<10		COUNTY TAXABLE VALUE			500
Eurto Mary (Estate)	Norwood-Norfolk 406201	500	TOWN TAXABLE VALUE			500
% Brenda K West	FRNT 33.00 DPTH 297.00	500	SCHOOL TAXABLE VALUE			500
8113 Deer Brook Pl	EAST-0351528 NRTH-1762739		AG002 Ag Dist #2			.00 MT
Fort Wayne, IN 46825-6418	FULL MARKET VALUE	610	FD028 Norfolk Fire Dist			500 TO M
***** 24.004-1-30.13 *****						
	CR 38					
24.004-1-30.13	314 Rural vac<10		COUNTY TAXABLE VALUE			500
Eurto Mary C (Estate)	Norwood-Norfolk 406201	500	TOWN TAXABLE VALUE			500
% Brenda K West	FRNT 33.00 DPTH 297.00	500	SCHOOL TAXABLE VALUE			500
8113 Deer Brook Pl	EAST-0351621 NRTH-1762775		AG002 Ag Dist #2			.00 MT
Fort Wayne, IN 46825-6418	FULL MARKET VALUE	610	FD028 Norfolk Fire Dist			500 TO M
***** 24.004-1-31 *****						
1570,1572	CR 38					1- 46-11
24.004-1-31	312 Vac w/imprv		COUNTY TAXABLE VALUE			18,600
Scanlon Scott	Norwood-Norfolk 406201	18,200	TOWN TAXABLE VALUE			18,600
Haggett Floyd	FRNT 575.00 DPTH	18,600	SCHOOL TAXABLE VALUE			18,600
1573 County Route 38	ACRES 45.90		AG002 Ag Dist #2			.00 MT
Norfolk, NY 13667	EAST-0351727 NRTH-1761827		FD028 Norfolk Fire Dist			18,600 TO M
	DEED BOOK 2004 PG-1176					
	FULL MARKET VALUE	22,683				
***** 24.004-1-33.1 *****						
1552	CR 38					1- 40-14
24.004-1-33.1	270 Mfg housing		COUNTY TAXABLE VALUE			52,000
Eurto Tina	Norwood-Norfolk 406201	7,100	TOWN TAXABLE VALUE			52,000
1881 County Route 38	348x50x430x330	52,000	SCHOOL TAXABLE VALUE			52,000
Norfolk, NY 13667	FRNT 430.00 DPTH		AG002 Ag Dist #2			.00 MT
	ACRES 2.40		FD028 Norfolk Fire Dist			52,000 TO M
	EAST-0351109 NRTH-1762540					
	DEED BOOK 2012 PG-6074					
	FULL MARKET VALUE	63,415				
***** 24.004-1-35 *****						
1530	CR 38					1-113- 6
24.004-1-35	210 1 Family Res		COUNTY TAXABLE VALUE			100,000
Hollenbeck Dustin J	Norwood-Norfolk 406201	7,300	TOWN TAXABLE VALUE			100,000
Hollenbeck Courtney S	FRNT 450.00 DPTH	100,000	SCHOOL TAXABLE VALUE			100,000
112 Bishop Ave	ACRES 8.00 BANK8888111		AG002 Ag Dist #2			.00 MT
Massena, NY 13662	EAST-0350813 NRTH-1762113		FD028 Norfolk Fire Dist			100,000 TO M
	DEED BOOK 2009 PG-19414					
	FULL MARKET VALUE	121,951				

STATE OF NEW YORK
 COUNTY - St Lawrence
 TOWN - Norfolk
 SWIS - 406289

2 0 1 4 T E N T A T I V E A S S E S S M E N T R O L L
 T A X A B L E SECTION OF THE ROLL - 1

PAGE 361
 VALUATION DATE-JUL 01, 2013
 TAXABLE STATUS DATE-MAR 01, 2014

TAX MAP NUMBER SEQUENCE
 UNIFORM PERCENT OF VALUE IS 082.00
 UNIFORM PERCENT OF VALUE IS 082.00

TAX MAP PARCEL NUMBER	PROPERTY LOCATION & CLASS	ASSESSMENT	EXEMPTION CODE	COUNTY	TOWN	SCHOOL
CURRENT OWNERS NAME	SCHOOL DISTRICT	LAND	TAX DESCRIPTION	TAXABLE VALUE		ACCOUNT NO.
CURRENT OWNERS ADDRESS	PARCEL SIZE/GRID COORD	TOTAL	SPECIAL DISTRICTS			
***** 24.004-1-36 *****						
1510 CR 38						1- 67-15
24.004-1-36	270 Mfg housing		Basic Star 41854	0	0	24,600
Shantie Arthur E	Norwood-Norfolk 406201	6,500	COUNTY TAXABLE VALUE		46,400	
Mangel -Shantie Rosalie A	FRNT 150.00 DPTH 198.00	46,400	TOWN TAXABLE VALUE		46,400	
1510 County Route 38	ACRES 0.68		SCHOOL TAXABLE VALUE		21,800	
Norfolk, NY 13667	EAST-0350177 NRTH-1762040		AG002 Ag Dist #2		.00 MT	
	DEED BOOK 2009 PG-20322		FD028 Norfolk Fire Dist		46,400 TO M	
	FULL MARKET VALUE	56,585				
***** 24.004-1-38.3 *****						
24.004-1-38.3	CR 38					1- 75- 1.3
Guando Dean E	314 Rural vac<10		COUNTY TAXABLE VALUE		3,000	
15 Saint John's Pl	Norwood-Norfolk 406201	3,000	TOWN TAXABLE VALUE		3,000	
West Babylon, NY 11704-1612	FRNT 100.00 DPTH 150.00	3,000	SCHOOL TAXABLE VALUE		3,000	
	ACRES 0.34		AG002 Ag Dist #2		.00 MT	
	EAST-0350239 NRTH-1762313		FD028 Norfolk Fire Dist		3,000 TO M	
	DEED BOOK 2001 PG-592					
	FULL MARKET VALUE	3,659				
***** 24.004-1-38.21 *****						
1500,1502 CR 38						1- 75- 1.2
24.004-1-38.21	449 Other Storag		COUNTY TAXABLE VALUE		25,000	
Mangel Rosalie A	Norwood-Norfolk 406201	13,600	TOWN TAXABLE VALUE		25,000	
Shantie Arthur E	Also 1028/191	25,000	SCHOOL TAXABLE VALUE		25,000	
1510 County Route 38	FRNT 338.00 DPTH		AG002 Ag Dist #2		.00 MT	
Norfolk, NY 13667	ACRES 6.30		FD028 Norfolk Fire Dist		25,000 TO M	
	EAST-0350117 NRTH-1761701					
	DEED BOOK 2001 PG-18981					
	FULL MARKET VALUE	30,488				
***** 24.004-1-39 *****						
1511 CR 38						1- 67- 8
24.004-1-39	210 1 Family Res		Basic Star 41854	0	0	24,600
LaShomb Bryan J	Norwood-Norfolk 406201	8,200	COUNTY TAXABLE VALUE		49,500	
LaShomb Deborah A	FRNT 220.00 DPTH 198.00	49,500	TOWN TAXABLE VALUE		49,500	
1511 County Route 38	ACRES 0.99		SCHOOL TAXABLE VALUE		24,900	
Norfolk, NY 13667	EAST-0349985 NRTH-1762177		AG002 Ag Dist #2		.00 MT	
	DEED BOOK 2010 PG-15752		FD028 Norfolk Fire Dist		49,500 TO M	
	FULL MARKET VALUE	60,366				
***** 24.004-1-42 *****						
24.004-1-42	Mill Rd					1- 12- 2
Caratozzola Vincent	311 Res vac land		COUNTY TAXABLE VALUE		3,200	
Caratozzola Deomatie	Norwood-Norfolk 406201	3,200	TOWN TAXABLE VALUE		3,200	
239 Birchwood Dr	FRNT 100.00 DPTH 175.00	3,200	SCHOOL TAXABLE VALUE		3,200	
Palm Coast, FL 32137-9377	EAST-0350795 NRTH-1762832		AG002 Ag Dist #2		.00 MT	
	DEED BOOK 2005 PG-6392		FD028 Norfolk Fire Dist		3,200 TO M	
	FULL MARKET VALUE	3,902				

STATE OF NEW YORK
COUNTY - St Lawrence
TOWN - Norfolk
SWIS - 406289

2 0 1 4 T E N T A T I V E A S S E S S M E N T R O L L

T A X A B L E SECTION OF THE ROLL - 1

VALUATION DATE-JUL 01, 2013

TAXABLE STATUS DATE-MAR 01, 2014

TAX MAP NUMBER SEQUENCE
UNIFORM PERCENT OF VALUE IS 082.00
UNIFORM PERCENT OF VALUE IS 082.00

TAX MAP PARCEL NUMBER	PROPERTY LOCATION & CLASS	ASSESSMENT	EXEMPTION CODE	COUNTY	TOWN	SCHOOL
CURRENT OWNERS NAME	SCHOOL DISTRICT	LAND	TAX DESCRIPTION	TAXABLE VALUE		
CURRENT OWNERS ADDRESS	PARCEL SIZE/GRID COORD	TOTAL	SPECIAL DISTRICTS	ACCOUNT NO.		

24.004-1-43.12	1553 CR 38			24.004-1-43.12	*****	
Clark Jeff S	210 1 Family Res		COUNTY TAXABLE VALUE	41,400		
387 County Route 41	Norwood-Norfolk 406201	7,400	TOWN TAXABLE VALUE	41,400		
Massena, NY 13662	FRNT 150.00 DPTH 176.00	41,400	SCHOOL TAXABLE VALUE	41,400		
	BANK8888830		AG002 Ag Dist #2	.00 MT		
	EAST-0350871 NRTH-1762741		FD028 Norfolk Fire Dist	41,400 TO M		
	DEED BOOK 1107 PG-1012					
	FULL MARKET VALUE	50,488				

24.004-1-44.11	21 Mill Rd			24.004-1-44.11	*****	
Michaud Peter	210 1 Family Res		Vet - Wart 41122	0	9,840	0
Michaud Cynthia	Norwood-Norfolk 406201	8,100	Vet - Wart 41123	0	0	7,380
21 Mill Rd	FRNT 405.00 DPTH 125.00	71,400	Basic Star 41854	0	0	0
Norfolk, NY 13667	ACRES 1.20		COUNTY TAXABLE VALUE	61,560		
	EAST-0350582 NRTH-1763171		TOWN TAXABLE VALUE	64,020		
	DEED BOOK 921 PG-00334		SCHOOL TAXABLE VALUE	46,800		
	FULL MARKET VALUE	87,073	AG002 Ag Dist #2	.00 MT		
			FD028 Norfolk Fire Dist	71,400 TO M		

24.004-1-45	89 Mill Rd			24.004-1-45	*****	
Dailey Jarred M	210 1 Family Res		Basic Star 41854	0	0	0
King-Dailey Desiree	Norwood-Norfolk 406201	5,100	COUNTY TAXABLE VALUE	25,500		
89 Mill Rd	150'x200'(D)	25,500	TOWN TAXABLE VALUE	25,500		
Norfolk, NY 13667	FRNT 150.00 DPTH 150.00		SCHOOL TAXABLE VALUE	900		
	BANK8888869		AG002 Ag Dist #2	.00 MT		
	EAST-0349851 NRTH-1764451		FD028 Norfolk Fire Dist	25,500 TO M		
	DEED BOOK 2006 PG-6102					
	FULL MARKET VALUE	31,098				

24.004-1-47	129 Mill Rd			24.004-1-47	*****	
Lanning Brenda J	210 1 Family Res		Basic Star 41854	0	0	0
129 Mill Rd	Norwood-Norfolk 406201	9,400	COUNTY TAXABLE VALUE	42,900		
Norfolk, NY 13667	690x72x1003	42,900	TOWN TAXABLE VALUE	42,900		
	FRNT 690.00 DPTH 729.00		SCHOOL TAXABLE VALUE	18,300		
	ACRES 5.80		FD028 Norfolk Fire Dist	42,900 TO M		
	EAST-0349635 NRTH-1765430					
	DEED BOOK 1092 PG-285					
	FULL MARKET VALUE	52,317				

24.004-1-48.1	133 Mill Rd			24.004-1-48.1	*****	
Barr Ralph (LU)	240 Rural res		Vet - Wart 41122	0	9,840	0
133 Mill Rd	Norwood-Norfolk 406201	11,300	Vet - Wart 41123	0	0	7,380
Norfolk, NY 13667	ACRES 11.60	96,900	Enhanced S 41834	0	0	0
	EAST-0349314 NRTH-1766109		COUNTY TAXABLE VALUE	87,060		
	DEED BOOK 2009 PG-1222		TOWN TAXABLE VALUE	89,520		
	FULL MARKET VALUE	118,171	SCHOOL TAXABLE VALUE	44,260		
			AG002 Ag Dist #2	.00 MT		
			FD028 Norfolk Fire Dist	96,900 TO M		

STATE OF NEW YORK
COUNTY - St Lawrence
TOWN - Norfolk
SWIS - 406289

2 0 1 4 T E N T A T I V E A S S E S S M E N T R O L L
T A X A B L E SECTION OF THE ROLL - 1

PAGE 363
VALUATION DATE-JUL 01, 2013
TAXABLE STATUS DATE-MAR 01, 2014

TAX MAP NUMBER SEQUENCE
UNIFORM PERCENT OF VALUE IS 082.00
UNIFORM PERCENT OF VALUE IS 082.00

TAX MAP PARCEL NUMBER	PROPERTY LOCATION & CLASS	ASSESSMENT	EXEMPTION CODE	COUNTY	TOWN	SCHOOL
CURRENT OWNERS NAME	SCHOOL DISTRICT	LAND	TAX DESCRIPTION	TAXABLE VALUE		
CURRENT OWNERS ADDRESS	PARCEL SIZE/GRID COORD	TOTAL	SPECIAL DISTRICTS	ACCOUNT NO.		

24.004-1-50.11	159 Mill Rd			24.004-1-50.11		*****
Paquin Blanche (est)	271 Mfg housings		COUNTY TAXABLE VALUE	19,300		1- 89- 9&
c/o Steven Paquin	Norwood-Norfolk 406201	8,000	TOWN TAXABLE VALUE	19,300		
153 Mill Rd	Trlr 1987 14X70	19,300	SCHOOL TAXABLE VALUE	19,300		
Norfolk, NY 13667	300x200x150x100x150x300		FD028 Norfolk Fire Dist	19,300 TO M		
	FRNT 150.00 DPTH 300.00					
	ACRES 1.00					
	EAST-0349998 NRTH-1766274					
	DEED BOOK 2002 PG-12630					
	FULL MARKET VALUE	23,537				

24.004-1-50.12	153 Mill Rd			24.004-1-50.12		*****
Paquin Steven	270 Mfg housing		Vet - Wart 41122	0	3,045	0
Paquin Kathryn	Norwood-Norfolk 406201	7,500	Vet - Wart 41123	0	0	3,045
153 Mill Rd	FRNT 150.00 DPTH 200.00	20,300	Basic Star 41854	0	0	0
Norfolk, NY 13667	EAST-0350032 NRTH-1766173		COUNTY TAXABLE VALUE	17,255		20,300
	FULL MARKET VALUE	24,756	TOWN TAXABLE VALUE	17,255		
			SCHOOL TAXABLE VALUE	0		
			FD028 Norfolk Fire Dist	20,300 TO M		

24.004-1-52	165 Mill Rd			24.004-1-52		*****
Alguire Timothy	270 Mfg housing		COUNTY TAXABLE VALUE	10,600		1- 52- 8
PO Box 185	Norwood-Norfolk 406201	5,600	TOWN TAXABLE VALUE	10,600		
Massena, NY 13662	FRNT 100.00 DPTH 200.00	10,600	SCHOOL TAXABLE VALUE	10,600		
	EAST-0350052 NRTH-1766434		FD028 Norfolk Fire Dist	10,600 TO M		
	DEED BOOK 2004 PG-705					
	FULL MARKET VALUE	12,927				

24.004-1-53.1	167 Mill Rd			24.004-1-53.1		*****
Cassada-Curran Marguerite S	210 1 Family Res		Basic Star 41854	0	0	1- 60- 3
Cassada-Curran Cheryl L	Norwood-Norfolk 406201	8,200	Dis & Lim 41932	0	25,500	0
167 Mill Rd	Raquette Valley Habitat	51,000	COUNTY TAXABLE VALUE	25,500		24,600
Norfolk, NY 13667	FRNT 218.00 DPTH 200.00		TOWN TAXABLE VALUE	51,000		
	ACRES 1.00		SCHOOL TAXABLE VALUE	26,400		
	EAST-0350143 NRTH-1766575		FD028 Norfolk Fire Dist	51,000 TO M		
	DEED BOOK 2013 PG-18758					
	FULL MARKET VALUE	62,195				

24.004-1-55	189 Mill Rd			24.004-1-55		*****
Clark Terry Allan	210 1 Family Res		Basic Star 41854	0	0	1- 99- 9
Clark Terry Ann	Norwood-Norfolk 406201	7,300	COUNTY TAXABLE VALUE	72,800		24,600
189 Mill Rd	150x220x140x225	72,800	TOWN TAXABLE VALUE	72,800		
Norfolk, NY 13667	FRNT 150.00 DPTH		SCHOOL TAXABLE VALUE	48,200		
	ACRES 0.73		FD028 Norfolk Fire Dist	72,800 TO M		
	EAST-0350120 NRTH-1766919					
	DEED BOOK 1102 PG-1122					
	FULL MARKET VALUE	88,780				

STATE OF NEW YORK
 COUNTY - St Lawrence
 TOWN - Norfolk
 SWIS - 406289

2 0 1 4 T E N T A T I V E A S S E S S M E N T R O L L

T A X A B L E SECTION OF THE ROLL - 1

VALUATION DATE-JUL 01, 2013

TAXABLE STATUS DATE-MAR 01, 2014

TAX MAP NUMBER SEQUENCE
 UNIFORM PERCENT OF VALUE IS 082.00
 UNIFORM PERCENT OF VALUE IS 082.00

TAX MAP PARCEL NUMBER	PROPERTY LOCATION & CLASS	ASSESSMENT	EXEMPTION CODE	COUNTY	TOWN	SCHOOL
CURRENT OWNERS NAME	SCHOOL DISTRICT	LAND	TAX DESCRIPTION	TAXABLE VALUE		
CURRENT OWNERS ADDRESS	PARCEL SIZE/GRID COORD	TOTAL	SPECIAL DISTRICTS	ACCOUNT NO.		

24.004-1-56	Mill Rd 311 Res vac land		COUNTY TAXABLE VALUE	4,400		1-128-15
Clark Terry A	Norwood-Norfolk 406201	4,400	TOWN TAXABLE VALUE	4,400		
Clark Terry A	FRNT 150.00 DPTH 225.00	4,400	SCHOOL TAXABLE VALUE	4,400		
189 Mill Rd	EAST-0350052 NRTH-1767048		FD028 Norfolk Fire Dist	4,400	TO M	
Norfolk, NY 13667	DEED BOOK 985 PG-00187					
	FULL MARKET VALUE	5,366				

24.004-1-57	201 Mill Rd 210 1 Family Res		Basic Star 41854	0	0	1- 57- 8
Wilson Adam J	Norwood-Norfolk 406201	7,800	COUNTY TAXABLE VALUE	59,000		24,600
201 Mill Rd	FRNT 180.00 DPTH 225.00	59,000	TOWN TAXABLE VALUE	59,000		
Norfolk, NY 13667	ACRES 0.93 BANK8888869		SCHOOL TAXABLE VALUE	34,400		
	EAST-0349932 NRTH-1767181		FD028 Norfolk Fire Dist	59,000	TO M	
	DEED BOOK 2004 PG-18387					
	FULL MARKET VALUE	71,951				

24.004-1-58	180 Mill Rd 311 Res vac land		COUNTY TAXABLE VALUE	9,500		1- 7-12
Clark Terry A	Norwood-Norfolk 406201	9,500	TOWN TAXABLE VALUE	9,500		
Clark Terry Ann	15.4 Ar	9,500	SCHOOL TAXABLE VALUE	9,500		
189 Mill Rd	ACRES 17.10		AG002 Ag Dist #2	.00	MT	
Norfolk, NY 13667	EAST-0034961 NRTH-0176670		FD028 Norfolk Fire Dist	9,500	TO M	
	DEED BOOK 2004 PG-13140					
	FULL MARKET VALUE	11,585				

24.004-1-60.1	209 Mill Rd 270 Mfg housing		Vet - Comb 41132	0	16,400	1- 24- 4
Clark Harold F Jr (LU)	Norwood-Norfolk 406201	6,700	Vet - Comb 41133	0	0	0
Clark Irma Jean (LU)	FRNT 362.00 DPTH	114,000	Vet - Disa 41142	0	17,100	0
209 Mill Rd	ACRES 2.60		Vet - Disa 41143	0	0	0
Norfolk, NY 13667	EAST-0349773 NRTH-1767408		Enhanced S 41834	0	0	52,640
	DEED BOOK 2006 PG-19628		COUNTY TAXABLE VALUE	80,500		
	FULL MARKET VALUE	139,024	TOWN TAXABLE VALUE	84,600		
			SCHOOL TAXABLE VALUE	61,360		
			FD028 Norfolk Fire Dist	114,000	TO M	

24.004-1-60.2	Mill Rd 312 Vac w/imprv		COUNTY TAXABLE VALUE	21,400		
Clark Jamie H	Norwood-Norfolk 406201	21,400	TOWN TAXABLE VALUE	21,400		
PO Box 223	FRNT 388.00 DPTH	21,400	SCHOOL TAXABLE VALUE	21,400		
Raymondville, NY 13678	ACRES 62.80		FD028 Norfolk Fire Dist	21,400	TO M	
	EAST-0347507 NRTH-1766259					
	DEED BOOK 2005 PG-6056					
	FULL MARKET VALUE	26,098				

STATE OF NEW YORK
 COUNTY - St Lawrence
 TOWN - Norfolk
 SWIS - 406289

2 0 1 4 T E N T A T I V E A S S E S S M E N T R O L L

T A X A B L E SECTION OF THE ROLL - 1

VALUATION DATE-JUL 01, 2013

TAXABLE STATUS DATE-MAR 01, 2014

TAX MAP NUMBER SEQUENCE
 UNIFORM PERCENT OF VALUE IS 082.00
 UNIFORM PERCENT OF VALUE IS 082.00

TAX MAP PARCEL NUMBER	PROPERTY LOCATION & CLASS	ASSESSMENT	EXEMPTION CODE	COUNTY	TOWN	SCHOOL
CURRENT OWNERS NAME	SCHOOL DISTRICT	LAND	TAX DESCRIPTION	TAXABLE VALUE		ACCOUNT NO.
CURRENT OWNERS ADDRESS	PARCEL SIZE/GRID COORD	TOTAL	SPECIAL DISTRICTS			

24.004-1-62	1565 CR 38			24.004-1-62		*****
LaDue Frank W	210 1 Family Res		COUNTY TAXABLE VALUE	30,000		1- 58- 9
LaDue Phyllis	Norwood-Norfolk 406201	4,500	TOWN TAXABLE VALUE	30,000		
1834 County Route 38	FRNT 134.00 DPTH 256.00	30,000	SCHOOL TAXABLE VALUE	30,000		
Norfolk, NY 13667	EAST-0351108 NRTH-1762891		AG002 Ag Dist #2	.00 MT		
	DEED BOOK 1086 PG-201		FD028 Norfolk Fire Dist	30,000 TO M		
	FULL MARKET VALUE	36,585				

24.004-1-63.11	1428,1490 CR 38		Basic Star 41854	0	0	*****
Bullock Michael G	114 Sheep farm		COUNTY TAXABLE VALUE	137,700	0	1- 75- 1.1
Bullock Bernadette A	Norwood-Norfolk 406201	71,400	TOWN TAXABLE VALUE	137,700		24,600
1428 County Route 38	Farm & Ranch	137,700	SCHOOL TAXABLE VALUE	113,100		
Norfolk, NY 13667	ACRES 382.30		AG002 Ag Dist #2	.00 MT		
	EAST-0349202 NRTH-1762233		FD028 Norfolk Fire Dist	137,700 TO M		
	DEED BOOK 2008 PG-16852					
	FULL MARKET VALUE	167,927				

24.004-1-63.12	1490 CR 38		Basic Star 41854	0	0	*****
Perrin Walter A	210 1 Family Res		COUNTY TAXABLE VALUE	83,000	0	24,600
Gibbons Teresa	Norwood-Norfolk 406201	23,000	TOWN TAXABLE VALUE	83,000		
1490 County Route 38	FRNT 1070.00 DPTH	83,000	SCHOOL TAXABLE VALUE	58,400		
Norfolk, NY 13667	ACRES 44.60		AG002 Ag Dist #2	.00 MT		
	EAST-0349865 NRTH-1761005		FD028 Norfolk Fire Dist	83,000 TO M		
	DEED BOOK 2004 PG-9291					
	FULL MARKET VALUE	101,220				

24.004-1-64	CR 38			24.004-1-64		*****
Shantie Authur E	322 Rural vac>10		COUNTY TAXABLE VALUE	4,900		
Mangel Rosalie	Norwood-Norfolk 406201	4,900	TOWN TAXABLE VALUE	4,900		
1510 County Route 38	250x1450	4,900	SCHOOL TAXABLE VALUE	4,900		
Norfolk, NY 13667	ACRES 13.70		AG002 Ag Dist #2	.00 MT		
	EAST-0350696 NRTH-1761517		FD028 Norfolk Fire Dist	4,900 TO M		
	DEED BOOK 1999 PG-15184					
	FULL MARKET VALUE	5,976				

24.004-1-65.1	27 LaComb Rd		Basic Star 41854	0	0	*****
McCarthy Kimberly	210 1 Family Res		COUNTY TAXABLE VALUE	140,000	0	24,600
McCarthy John	Norwood-Norfolk 406201	7,100	TOWN TAXABLE VALUE	140,000		
27 LaComb Rd	FRNT 446.00 DPTH 297.00	140,000	SCHOOL TAXABLE VALUE	115,400		
Norfolk, NY 13667	ACRES 3.00		FD028 Norfolk Fire Dist	140,000 TO M		
	EAST-0350308 NRTH-1767975					
	DEED BOOK 2004 PG-20761					
	FULL MARKET VALUE	170,732				

STATE OF NEW YORK
 COUNTY - St Lawrence
 TOWN - Norfolk
 SWIS - 406289

2 0 1 4 T E N T A T I V E A S S E S S M E N T R O L L

T A X A B L E SECTION OF THE ROLL - 1

PAGE 366
 VALUATION DATE-JUL 01, 2013
 TAXABLE STATUS DATE-MAR 01, 2014

TAX MAP NUMBER SEQUENCE
 UNIFORM PERCENT OF VALUE IS 082.00
 UNIFORM PERCENT OF VALUE IS 082.00

TAX MAP PARCEL NUMBER	PROPERTY LOCATION & CLASS	ASSESSMENT	EXEMPTION CODE	COUNTY	TOWN	SCHOOL
CURRENT OWNERS NAME	SCHOOL DISTRICT	LAND	TAX DESCRIPTION	TAXABLE VALUE		
CURRENT OWNERS ADDRESS	PARCEL SIZE/GRID COORD	TOTAL	SPECIAL DISTRICTS			ACCOUNT NO.
***** 24.004-1-67 *****						
24.004-1-67	LaComb Rd 314 Rural vac<10		COUNTY TAXABLE VALUE	8,100		
McCarthy Kimberly	Norwood-Norfolk 406201	8,100	TOWN TAXABLE VALUE	8,100		
27 Lacomb Road	130'x280'x190'x288'	8,100	SCHOOL TAXABLE VALUE	8,100		
Norfolk, NY 13667	FRNT 130.00 DPTH ACRES 1.20 EAST-0349964 NRTH-1767715 DEED BOOK 2013 PG-17765 FULL MARKET VALUE	9,878	FD028 Norfolk Fire Dist	8,100 TO M		
***** 24.004-1-68.1 *****						
24.004-1-68.1	12,14 LaComb Rd 210 1 Family Res		Vet - Comb 41132	0	13,800	1- 39- 8
Fedonick Thomas	Norwood-Norfolk 406201	13,500	Vet - Comb 41133	0	0	12,300
Fedonick Thelma	FRNT 776.00 DPTH	55,200	Enhanced S 41834	0	0	52,640
12 LaComb Rd	ACRES 17.70		COUNTY TAXABLE VALUE	41,400		
Norfolk, NY 13667	EAST-0350605 NRTH-1767441 DEED BOOK 948 PG-32 FULL MARKET VALUE	67,317	TOWN TAXABLE VALUE SCHOOL TAXABLE VALUE FD028 Norfolk Fire Dist	42,900 2,560 55,200 TO M		
***** 24.004-1-74 *****						
24.004-1-74	CR 38 323 Vacant rural		COUNTY TAXABLE VALUE	2,200		1- 58- 5.11
Gallant Jason F	Norwood-Norfolk 406201	2,200	TOWN TAXABLE VALUE	2,200		
Gallant Tara L	FRNT 550.00 DPTH	2,200	SCHOOL TAXABLE VALUE	2,200		
9 Rogers Dr	ACRES 10.00		AG002 Ag Dist #2	.00 MT		
Norfolk, NY 13667	EAST-0350438 NRTH-1762794 DEED BOOK 2013 PG-11184 FULL MARKET VALUE	2,683	FD028 Norfolk Fire Dist	2,200 TO M		
***** 24.004-1-76 *****						
24.004-1-76	55 Mill Rd 270 Mfg housing		Vet - Comb 41132	0	10,000	0
Jones Cyrus E	Norwood-Norfolk 406201	20,100	Vet - Comb 41133	0	0	10,000
Jones Rene S	1984 Trlr 14X70	40,000	Vet - Disa 41142	0	2,000	0
55 Mill Rd	FRNT 1210.00 DPTH		Vet - Disa 41143	0	0	2,000
Norfolk, NY 13667	ACRES 60.20 EAST-0349366 NRTH-1764431 DEED BOOK 2011 PG-10801 FULL MARKET VALUE	48,780	Enhanced S 41834 COUNTY TAXABLE VALUE TOWN TAXABLE VALUE SCHOOL TAXABLE VALUE AG002 Ag Dist #2 FD028 Norfolk Fire Dist	0 28,000 28,000 0 .00 MT 40,000 TO M		40,000

STATE OF NEW YORK
 COUNTY - St Lawrence
 TOWN - Norfolk
 SWIS - 406289

2 0 1 4 T E N T A T I V E A S S E S S M E N T R O L L

T A X A B L E SECTION OF THE ROLL - 1

PAGE 367
 VALUATION DATE-JUL 01, 2013
 TAXABLE STATUS DATE-MAR 01, 2014

TAX MAP NUMBER SEQUENCE
 UNIFORM PERCENT OF VALUE IS 082.00
 UNIFORM PERCENT OF VALUE IS 082.00

TAX MAP PARCEL NUMBER	PROPERTY LOCATION & CLASS	ASSESSMENT	EXEMPTION CODE	COUNTY	TOWN	SCHOOL
CURRENT OWNERS NAME	SCHOOL DISTRICT	LAND	TAX DESCRIPTION	TAXABLE VALUE		
CURRENT OWNERS ADDRESS	PARCEL SIZE/GRID COORD	TOTAL	SPECIAL DISTRICTS	ACCOUNT NO.		
***** 24.004-1-77 *****						
93, 101 Mill Rd						
24.004-1-77	210 1 Family Res		Basic Star 41854	0	0	0 24,600
Bosjolie Lori	Norwood-Norfolk 406201	7,500	COUNTY TAXABLE VALUE		77,500	
PO Box 382	225xvar	77,500	TOWN TAXABLE VALUE		77,500	
Norfolk, NY 13667	FRNT 325.00 DPTH 300.00		SCHOOL TAXABLE VALUE		52,900	
	ACRES 2.10		AG002 Ag Dist #2		.00 MT	
	EAST-0349689 NRTH-1764662		FD028 Norfolk Fire Dist		77,500 TO M	
	DEED BOOK 2007 PG-15581					
	FULL MARKET VALUE	94,512				
***** 24.004-2-1.1 *****						
1654 CR 38		40 PCT OF VALUE USED FOR EXEMPTION PURPOSES				1- 81- 9.1
24.004-2-1.1	112 Dairy farm		Vet - Wart 41122	0	4,560	0
Monroe Hollis O (LU)	Norwood-Norfolk 406201	42,000	Vet - Wart 41123	0	0	4,560 0
Monroe Antoinette J (LU)	FRNT 175.00 DPTH	76,000	Enhanced S 41834	0	0	0 52,640
1654 County Route 38	ACRES 190.60		COUNTY TAXABLE VALUE		71,440	
Norfolk, NY 13667	EAST-0035299 NRTH-0176388		TOWN TAXABLE VALUE		71,440	
	DEED BOOK 2007 PG-10032		SCHOOL TAXABLE VALUE		23,360	
	FULL MARKET VALUE	92,683	AG002 Ag Dist #2		.00 MT	
			FD028 Norfolk Fire Dist		76,000 TO M	
***** 24.004-2-2.1 *****						
1695,1697 CR 38						1- 43- 1.1
24.004-2-2.1	210 1 Family Res		Enhanced S 41834	0	0	0 52,640
Bullock Duane (Est)	Norwood-Norfolk 406201	8,850	COUNTY TAXABLE VALUE		63,800	
1695 1697 County Route 38	& Comm Garage	63,800	TOWN TAXABLE VALUE		63,800	
Norfolk, NY 13667	FRNT 312.00 DPTH		SCHOOL TAXABLE VALUE		11,160	
	ACRES 3.00		AG002 Ag Dist #2		.00 MT	
	EAST-0354326 NRTH-1764282		FD028 Norfolk Fire Dist		63,800 TO M	
	DEED BOOK 905 PG-00043					
	FULL MARKET VALUE	77,805				
***** 24.004-2-2.2 *****						
1686 CR 38						1- 43- 1.2
24.004-2-2.2	113 Cattle farm		Enhanced S 41834	0	0	0 52,640
Von Allmen Hans	Norwood-Norfolk 406201	48,000	COUNTY TAXABLE VALUE		80,500	
Von Allmen Sandra	Hog & Sheep Farm	80,500	TOWN TAXABLE VALUE		80,500	
1686 County Route 38	ACRES 193.00		SCHOOL TAXABLE VALUE		27,860	
Norfolk, NY 13667	EAST-0353904 NRTH-1764984		AG002 Ag Dist #2		.00 MT	
	DEED BOOK 00905 PG-00043		FD028 Norfolk Fire Dist		80,500 TO M	
	FULL MARKET VALUE	98,171				
***** 24.004-2-3 *****						
1704 CR 38						1- 94- 4
24.004-2-3	210 1 Family Res		COUNTY TAXABLE VALUE		43,700	
Planty Eugene P	Norwood-Norfolk 406201	8,500	TOWN TAXABLE VALUE		43,700	
Planty Gary L	FRNT 500.00 DPTH	43,700	SCHOOL TAXABLE VALUE		43,700	
C/O Eugene Planty	ACRES 1.70		AG002 Ag Dist #2		.00 MT	
8441 State Highway 56	EAST-0354618 NRTH-1764014		FD028 Norfolk Fire Dist		43,700 TO M	
Norfolk, NY 13667	DEED BOOK 2010 PG-4326					
	FULL MARKET VALUE	53,293				

STATE OF NEW YORK
 COUNTY - St Lawrence
 TOWN - Norfolk
 SWIS - 406289

2 0 1 4 T E N T A T I V E A S S E S S M E N T R O L L
 T A X A B L E SECTION OF THE ROLL - 1

PAGE 368
 VALUATION DATE-JUL 01, 2013
 TAXABLE STATUS DATE-MAR 01, 2014

TAX MAP NUMBER SEQUENCE
 UNIFORM PERCENT OF VALUE IS 082.00
 UNIFORM PERCENT OF VALUE IS 082.00

TAX MAP PARCEL NUMBER	PROPERTY LOCATION & CLASS	ASSESSMENT	EXEMPTION CODE	COUNTY	TOWN	SCHOOL
CURRENT OWNERS NAME	SCHOOL DISTRICT	LAND	TAX DESCRIPTION	TAXABLE VALUE		ACCOUNT NO.
CURRENT OWNERS ADDRESS	PARCEL SIZE/GRID COORD	TOTAL	SPECIAL DISTRICTS			
***** 24.004-2-4 *****						
24.004-2-4	CR 38					1- 81- 7
Hall Thomas A	312 Vac w/imprv		COUNTY TAXABLE VALUE	4,500		
1724 County Route 38	Norwood-Norfolk 406201	3,400	TOWN TAXABLE VALUE	4,500		
Norfolk, NY 13667	122x149x122x152	4,500	SCHOOL TAXABLE VALUE	4,500		
	FRNT 122.00 DPTH 151.00		AG002 Ag Dist #2	.00 MT		
	ACRES 0.42		FD028 Norfolk Fire Dist	4,500 TO M		
	EAST-0354943 NRTH-1764120					
	DEED BOOK 1023 PG-01127					
	FULL MARKET VALUE	5,488				
***** 24.004-2-5 *****						
24.004-2-5	1724 CR 38					1-128- 1
Hall Thomas A	270 Mfg housing		Basic Star 41854	0	0	24,600
Hall Brenda M	Norwood-Norfolk 406201	4,000	COUNTY TAXABLE VALUE	77,350		
1724 County Route 38	Res W/auto Body Shop	77,350	TOWN TAXABLE VALUE	77,350		
Norfolk, NY 13667	122x142x122x149		SCHOOL TAXABLE VALUE	52,750		
	FRNT 122.00 DPTH 146.00		AG002 Ag Dist #2	.00 MT		
	ACRES 0.42		FD028 Norfolk Fire Dist	77,350 TO M		
	EAST-0355063 NRTH-1764179					
	DEED BOOK 1101 PG-496					
	FULL MARKET VALUE	94,329				
***** 24.004-2-6 *****						
24.004-2-6	CR 38					1- 52-15
Hall Thomas A	314 Rural vac<10		COUNTY TAXABLE VALUE	5,000		
Hall Brenda M	Norwood-Norfolk 406201	5,000	TOWN TAXABLE VALUE	5,000		
1724 County Route 38	100x139x100x142 Vacant	5,000	SCHOOL TAXABLE VALUE	5,000		
Norfolk, NY 13667	FRNT 100.00 DPTH 141.00		AG002 Ag Dist #2	.00 MT		
	ACRES 0.32		FD028 Norfolk Fire Dist	5,000 TO M		
	EAST-0355184 NRTH-1764221					
	DEED BOOK 1101 PG-496					
	FULL MARKET VALUE	6,098				
***** 24.004-2-7 *****						
24.004-2-7	CR 38					1- 94- 3
Hall Gordon A III	314 Rural vac<10		COUNTY TAXABLE VALUE	3,000		
Hall Nancy C	Norwood-Norfolk 406201	3,000	TOWN TAXABLE VALUE	3,000		
2245 Primavera Ave	100x139	3,000	SCHOOL TAXABLE VALUE	3,000		
Port Orange, FL 32129-9174	FRNT 100.00 DPTH 139.00		AG002 Ag Dist #2	.00 MT		
	EAST-0355288 NRTH-1764255		FD028 Norfolk Fire Dist	3,000 TO M		
	DEED BOOK 1032 PG-00155					
	FULL MARKET VALUE	3,659				
***** 24.004-2-8 *****						
24.004-2-8	1736 CR 38					1- 50- 3
Hall Gordon A III	210 1 Family Res		COUNTY TAXABLE VALUE	69,600		
Hall Nancy C	Norwood-Norfolk 406201	4,900	TOWN TAXABLE VALUE	69,600		
2245 Primavera Ave	100x136x112x139	69,600	SCHOOL TAXABLE VALUE	69,600		
Port Orange, FL 32129-9174	FRNT 100.00 DPTH 138.00		AG002 Ag Dist #2	.00 MT		
	EAST-0355371 NRTH-1764288		FD028 Norfolk Fire Dist	69,600 TO M		
	DEED BOOK 1032 PG-00157					
	FULL MARKET VALUE	84,878				

STATE OF NEW YORK
COUNTY - St Lawrence
TOWN - Norfolk
SWIS - 406289

2 0 1 4 T E N T A T I V E A S S E S S M E N T R O L L
T A X A B L E SECTION OF THE ROLL - 1

PAGE 369
VALUATION DATE-JUL 01, 2013
TAXABLE STATUS DATE-MAR 01, 2014

TAX MAP NUMBER SEQUENCE
UNIFORM PERCENT OF VALUE IS 082.00
UNIFORM PERCENT OF VALUE IS 082.00

TAX MAP PARCEL NUMBER	PROPERTY LOCATION & CLASS	ASSESSMENT	EXEMPTION CODE	COUNTY	TOWN	SCHOOL
CURRENT OWNERS NAME	SCHOOL DISTRICT	LAND	TAX DESCRIPTION	TAXABLE VALUE		
CURRENT OWNERS ADDRESS	PARCEL SIZE/GRID COORD	TOTAL	SPECIAL DISTRICTS	ACCOUNT NO.		

24.004-2-9.1	1752 CR 38			24.004-2-9.1		*****
LaShomb Dale	210 1 Family Res		Enhanced S 41834	0	0	1- 67- 1.1
1752 County Route 38	Norwood-Norfolk 406201	8,840	COUNTY TAXABLE VALUE		88,000	52,640
Norfolk, NY 13667	FRNT 635.00 DPTH	88,000	TOWN TAXABLE VALUE		88,000	
	ACRES 3.40		SCHOOL TAXABLE VALUE		35,360	
	EAST-0355665 NRTH-1764336		FD028 Norfolk Fire Dist		88,000 TO M	
	DEED BOOK 00879 PG-00357					
	FULL MARKET VALUE	107,317				

24.004-2-10.1	1768 CR 38			24.004-2-10.1		*****
Weegar Jay R	270 Mfg housing		Vet - Comb 41132	0	16,400	1- 67- 1.2
Weegar Carla	Norwood-Norfolk 406201	8,000	Vet - Comb 41133	0	0	0
1768 County Route 38	200'x194'x200'x216'	72,600	Vet - Disa 41142	0	18,150	0
Norfolk, NY 13667	FRNT 200.00 DPTH 205.00		Vet - Disa 41143	0	0	18,150
	ACRES 0.94		Basic Star 41854	0	0	24,600
	EAST-0356131 NRTH-1764534		COUNTY TAXABLE VALUE		38,050	
	DEED BOOK 1999 PG-10935		TOWN TAXABLE VALUE		42,150	
	FULL MARKET VALUE	88,537	SCHOOL TAXABLE VALUE		48,000	
			FD028 Norfolk Fire Dist		72,600 TO M	

24.004-2-11	1782 CR 38			24.004-2-11		*****
LaPointe Ryan J	240 Rural res		Basic Star 41854	0	0	1- 55-15.1
1782 County Route 38	Norwood-Norfolk 406201	11,500	COUNTY TAXABLE VALUE		60,100	24,600
Norfolk, NY 13667	11.0ad Old Style	60,100	TOWN TAXABLE VALUE		60,100	
	ACRES 11.00 BANK88888830		SCHOOL TAXABLE VALUE		35,500	
	EAST-0356228 NRTH-1764309		FD028 Norfolk Fire Dist		60,100 TO M	
	DEED BOOK 1085 PG-37					
	FULL MARKET VALUE	73,293				

24.004-2-12	Brothers Rd			24.004-2-12		*****
Fiacco Philip	322 Rural vac>10		COUNTY TAXABLE VALUE		12,600	1-131- 8
Fiacco Rebecca	Norwood-Norfolk 406201	12,600	TOWN TAXABLE VALUE		12,600	
70 Brothers Rd	FRNT 588.00 DPTH 1320.00	12,600	SCHOOL TAXABLE VALUE		12,600	
Norfolk, NY 13667	ACRES 17.50		FD028 Norfolk Fire Dist		12,600 TO M	
	EAST-0356720 NRTH-1763480					
	DEED BOOK 2008 PG-21577					
	FULL MARKET VALUE	15,366				

24.004-2-13	86 Brothers Rd			24.004-2-13		*****
Monroe Tammy	270 Mfg housing		Basic Star 41854	0	0	1-115-14
86 Brothers Rd	Norwood-Norfolk 406201	13,000	COUNTY TAXABLE VALUE		51,000	24,600
Norfolk, NY 13667	FRNT 528.00 DPTH	51,000	TOWN TAXABLE VALUE		51,000	
	ACRES 15.30		SCHOOL TAXABLE VALUE		26,400	
	EAST-0357146 NRTH-1762421		FD028 Norfolk Fire Dist		51,000 TO M	
	DEED BOOK 2007 PG-10537					
	FULL MARKET VALUE	62,195				

STATE OF NEW YORK
COUNTY - St Lawrence
TOWN - Norfolk
SWIS - 406289

2 0 1 4 T E N T A T I V E A S S E S S M E N T R O L L

T A X A B L E SECTION OF THE ROLL - 1

PAGE 370

VALUATION DATE-JUL 01, 2013

TAXABLE STATUS DATE-MAR 01, 2014

TAX MAP NUMBER SEQUENCE
UNIFORM PERCENT OF VALUE IS 082.00
UNIFORM PERCENT OF VALUE IS 082.00

TAX MAP PARCEL NUMBER	PROPERTY LOCATION & CLASS	ASSESSMENT	EXEMPTION CODE	COUNTY	TOWN	SCHOOL
CURRENT OWNERS NAME	SCHOOL DISTRICT	LAND	TAX DESCRIPTION	TAXABLE VALUE		
CURRENT OWNERS ADDRESS	PARCEL SIZE/GRID COORD	TOTAL	SPECIAL DISTRICTS	ACCOUNT NO.		

24.004-2-14	Brothers Rd			24.004-2-14		*****
Jones Cyrus E	270 Mfg housing		COUNTY TAXABLE VALUE			1-119- 5
Jones Renee S	Norwood-Norfolk 406201	9,400	TOWN TAXABLE VALUE			
55 Mill Rd	FRNT 528.00 DPTH	14,400	SCHOOL TAXABLE VALUE			
Norfolk, NY 13667	ACRES 15.80		FD028 Norfolk Fire Dist	14,400	TO M	
	EAST-0357424 NRTH-1761981					
	DEED BOOK 2006 PG-14720					
	FULL MARKET VALUE	17,561				

24.004-2-16	70 Brothers Rd			24.004-2-16		*****
Fiacco Philip A	210 1 Family Res		Basic Star 41854	0	0	1- 55-15.2
Fiacco Rebecca D	Norwood-Norfolk 406201	12,500	COUNTY TAXABLE VALUE			24,600
70 Brothers Rd	FRNT 528.00 DPTH	104,900	TOWN TAXABLE VALUE			
Norfolk, NY 13667	ACRES 15.80		SCHOOL TAXABLE VALUE			
	EAST-0356918 NRTH-1762884		FD028 Norfolk Fire Dist	104,900	TO M	
	DEED BOOK 2005 PG-1744					
	FULL MARKET VALUE	127,927				

24.004-2-20	Off Van Kennen Rd			24.004-2-20		*****
Stearns Clark C	322 Rural vac>10		COUNTY TAXABLE VALUE			1- 62-14
Stearns Suzanne M	Norwood-Norfolk 406201	6,700	TOWN TAXABLE VALUE			
11 Tyo Rd	Landlocked	6,700	SCHOOL TAXABLE VALUE			
Massena, NY 13662	ACRES 26.00		AG002 Ag Dist #2		.00	MT
	EAST-0354845 NRTH-1760618		FD028 Norfolk Fire Dist	6,700	TO M	
	DEED BOOK 2007 PG-9548					
	FULL MARKET VALUE	8,171				

24.004-2-21.2	1632 CR 38			24.004-2-21.2		*****
Rushford Aaron R	240 Rural res		Vet - Comb 41132	0	16,400	1- 94- 8.2
Rushford Marsha A	Norwood-Norfolk 406201	15,100	Vet - Comb 41133	0	0	0
1632 County Route 38	ACRES 35.60 BANK8888209	92,000	Vet - Disa 41142	0	27,600	0
Norfolk, NY 13667	EAST-0352818 NRTH-1762507		Vet - Disa 41143	0	0	24,600
	DEED BOOK 2009 PG-16706		Basic Star 41854	0	0	0
	FULL MARKET VALUE	112,195	COUNTY TAXABLE VALUE		48,000	24,600
			TOWN TAXABLE VALUE		55,100	
			SCHOOL TAXABLE VALUE		67,400	
			AG002 Ag Dist #2		.00	MT
			FD028 Norfolk Fire Dist		92,000	TO M

24.004-2-21.11	1643 CR 38			24.004-2-21.11		*****
Tebo Thomas J	270 Mfg housing		Vet - Wart 41122	0	5,595	1- 94- 8.1
Salamon Lorraine	Norwood-Norfolk 406201	8,850	Vet - Wart 41123	0	0	5,595
1643 County Route 38	1994 Mh 14X70	37,300	Basic Star 41854	0	0	0
Norfolk, NY 13667	FRNT 385.00 DPTH		COUNTY TAXABLE VALUE		31,705	24,600
	ACRES 1.70 BANK8888869		TOWN TAXABLE VALUE		31,705	
	EAST-0352934 NRTH-1763565		SCHOOL TAXABLE VALUE		12,700	
	DEED BOOK 2013 PG-1029		AG002 Ag Dist #2		.00	MT
	FULL MARKET VALUE	45,488	FD028 Norfolk Fire Dist		37,300	TO M

STATE OF NEW YORK
 COUNTY - St Lawrence
 TOWN - Norfolk
 SWIS - 406289

2 0 1 4 T E N T A T I V E A S S E S S M E N T R O L L
 T A X A B L E SECTION OF THE ROLL - 1

PAGE 371
 VALUATION DATE-JUL 01, 2013
 TAXABLE STATUS DATE-MAR 01, 2014

TAX MAP NUMBER SEQUENCE
 UNIFORM PERCENT OF VALUE IS 082.00
 UNIFORM PERCENT OF VALUE IS 082.00

TAX MAP PARCEL NUMBER	PROPERTY LOCATION & CLASS	ASSESSMENT	EXEMPTION CODE	COUNTY	TOWN	SCHOOL
CURRENT OWNERS NAME	SCHOOL DISTRICT	LAND	TAX DESCRIPTION	TAXABLE VALUE		
CURRENT OWNERS ADDRESS	PARCEL SIZE/GRID COORD	TOTAL	SPECIAL DISTRICTS			ACCOUNT NO.
***** 24.004-2-22.1 *****						
1649 CR 38						
24.004-2-22.1	210 1 Family Res		Vet - Wart 41122	0	9,840	0 0
Monroe Wendell	Norwood-Norfolk 406201	6,400	Vet - Wart 41123	0	0	7,380 0
Monroe Janice	120x208x97x133x300	65,800	Enhanced S 41834	0	0	0 52,640
1649 County Route 38	FRNT 120.00 DPTH 300.00		COUNTY TAXABLE VALUE		55,960	
Norfolk, NY 13667	EAST-0353139 NRTH-1763736		TOWN TAXABLE VALUE		58,420	
	DEED BOOK 2000 PG-15106		SCHOOL TAXABLE VALUE		13,160	
	FULL MARKET VALUE	80,244	AG002 Ag Dist #2		.00 MT	
			FD028 Norfolk Fire Dist		65,800 TO M	
***** 24.004-2-23 *****						
1655 CR 38						1- 81- 9.2
24.004-2-23	270 Mfg housing		COUNTY TAXABLE VALUE		16,700	
Monroe Wendell P	Norwood-Norfolk 406201	6,900	TOWN TAXABLE VALUE		16,700	
Monroe Janice	FRNT 200.00 DPTH 250.00	16,700	SCHOOL TAXABLE VALUE		16,700	
1649 County Route 38	ACRES 1.40		AG002 Ag Dist #2		.00 MT	
Norfolk, NY 13667	EAST-0353314 NRTH-1763767		FD028 Norfolk Fire Dist		16,700 TO M	
	DEED BOOK 2007 PG-16214					
	FULL MARKET VALUE	20,366				
***** 24.004-2-25 *****						
48 Lacomb Rd						
24.004-2-25	270 Mfg housing		Vet - Wart 41122	0	9,840	0 0
Fedonick Randal	Norwood-Norfolk 406201	10,200	Vet - Wart 41123	0	0	7,380 0
Fedonick Deborah	1996 Doublewide	73,500	Basic Star 41854	0	0	0 24,600
48 Lacomb Rd	FRNT 299.00 DPTH		COUNTY TAXABLE VALUE		63,660	
Norfolk, NY 13667	ACRES 7.50		TOWN TAXABLE VALUE		66,120	
	EAST-0351185 NRTH-1767746		SCHOOL TAXABLE VALUE		48,900	
	DEED BOOK 1098 PG-848		FD028 Norfolk Fire Dist		73,500 TO M	
	FULL MARKET VALUE	89,634				
***** 24.004-3-1.2 *****						
Off CR 38						1- 55-15.32
24.004-3-1.2	322 Rural vac>10		COUNTY TAXABLE VALUE		10,800	
Kimble Barbara	Norwood-Norfolk 406201	10,800	TOWN TAXABLE VALUE		10,800	
371 Lacomb Rd	ACRES 24.20	10,800	SCHOOL TAXABLE VALUE		10,800	
Norfolk, NY 13667	EAST-0356744 NRTH-1767232		FD028 Norfolk Fire Dist		10,800 TO M	
	DEED BOOK 2007 PG-18673					
	FULL MARKET VALUE	13,171				
***** 24.004-3-1.3 *****						
Off CR 38						1- 55-15.33
24.004-3-1.3	322 Rural vac>10		COUNTY TAXABLE VALUE		8,000	
Kimble Barbara	Norwood-Norfolk 406201	8,000	TOWN TAXABLE VALUE		8,000	
371 Lacomb Rd	Land Locked	8,000	SCHOOL TAXABLE VALUE		8,000	
Norfolk, NY 13667	ACRES 40.00		FD028 Norfolk Fire Dist		8,000 TO M	
	EAST-0356738 NRTH-1766085					
	DEED BOOK 2007 PG-18673					
	FULL MARKET VALUE	9,756				

STATE OF NEW YORK
COUNTY - St Lawrence
TOWN - Norfolk
SWIS - 406289

2 0 1 4 T E N T A T I V E A S S E S S M E N T R O L L
T A X A B L E SECTION OF THE ROLL - 1

PAGE 372
VALUATION DATE-JUL 01, 2013
TAXABLE STATUS DATE-MAR 01, 2014

TAX MAP NUMBER SEQUENCE
UNIFORM PERCENT OF VALUE IS 082.00
UNIFORM PERCENT OF VALUE IS 082.00

TAX MAP PARCEL NUMBER	PROPERTY LOCATION & CLASS	ASSESSMENT	EXEMPTION CODE	COUNTY	TOWN	SCHOOL
CURRENT OWNERS NAME	SCHOOL DISTRICT	LAND	TAX DESCRIPTION	TAXABLE VALUE		
CURRENT OWNERS ADDRESS	PARCEL SIZE/GRID COORD	TOTAL	SPECIAL DISTRICTS	ACCOUNT NO.		
***** 24.004-3-1.11 *****						
	CR 38					1- 55-15.31
24.004-3-1.11	322 Rural vac>10		COUNTY TAXABLE VALUE	56,900		
Bastian Glenn P (Trustee)	Norwood-Norfolk 406201	56,900	TOWN TAXABLE VALUE	56,900		
Attn: Charles M Carrithers	FRNT 995.00 DPTH	56,900	SCHOOL TAXABLE VALUE	56,900		
12515 Warwick Blvd	ACRES 271.50		FD028 Norfolk Fire Dist	56,900	TO M	
Newport News, VA 23606-2675	EAST-0355004 NRTH-1766950					
	DEED BOOK 890 PG-00674					
	FULL MARKET VALUE	69,390				
***** 24.004-3-1.12 *****						
	1783 CR 38					
24.004-3-1.12	312 Vac w/imprv		COUNTY TAXABLE VALUE	25,100		
Williams Thomas M	Norwood-Norfolk 406201	10,500	TOWN TAXABLE VALUE	25,100		
Williams Tracylyn M	ACRES 9.50	25,100	SCHOOL TAXABLE VALUE	25,100		
1001 Stoney Woods Ln	EAST-0356023 NRTH-1765527		FD028 Norfolk Fire Dist	25,100	TO M	
Leland, NC 28451	DEED BOOK 1999 PG-3741					
	FULL MARKET VALUE	30,610				
***** 24.004-3-1.13 *****						
	CR 38					1- 55-15.34
24.004-3-1.13	322 Rural vac>10		COUNTY TAXABLE VALUE	10,260		
Bastian Glenn (Trustee)	Norwood-Norfolk 406201	10,260	TOWN TAXABLE VALUE	10,260		
Attn: Charles M Carrithers	ACRES 48.80	10,260	SCHOOL TAXABLE VALUE	10,260		
12515 Warwick Blvd	EAST-0357786 NRTH-1766321		FD028 Norfolk Fire Dist	10,260	TO M	
Newport News, VA 23606-2675	DEED BOOK 890 PG-00674					
	FULL MARKET VALUE	12,512				
***** 24.004-3-2.1 *****						
	1881 CR 38					1- 38- 2
24.004-3-2.1	210 1 Family Res		RPTL466_f 41691	0	2,460	2,460 0
Eurto Ralph A Sr	Norwood-Norfolk 406201	7,400	Basic Star 41854	0	0	0 24,600
Eurto Tina Marie	Also 1082/21	33,000	COUNTY TAXABLE VALUE		30,540	
1881 County Route 38	FRNT 132.00 DPTH 305.00		TOWN TAXABLE VALUE		30,540	
Norfolk, NY 13667	ACRES 0.92		SCHOOL TAXABLE VALUE		8,400	
	EAST-0358597 NRTH-1765910		FD028 Norfolk Fire Dist		33,000	TO M
	DEED BOOK 1082 PG-24					
	FULL MARKET VALUE	40,244				
***** 24.004-3-3.11 *****						
	1891 CR 38					1- 90- 1
24.004-3-3.11	210 1 Family Res		Basic Star 41854	0	0	0 24,600
Montroy Rebecca	Norwood-Norfolk 406201	8,350	COUNTY TAXABLE VALUE		41,200	
Robinson Dallas	FRNT 246.00 DPTH 305.00	41,200	TOWN TAXABLE VALUE		41,200	
1891 County Route 38	ACRES 1.70 BANK8888111		SCHOOL TAXABLE VALUE		16,600	
Norfolk, NY 13667	EAST-0358749 NRTH-1765992		FD028 Norfolk Fire Dist		41,200	TO M
	DEED BOOK 2003 PG-10774					
	FULL MARKET VALUE	50,244				

STATE OF NEW YORK
COUNTY - St Lawrence
TOWN - Norfolk
SWIS - 406289

2 0 1 4 T E N T A T I V E A S S E S S M E N T R O L L
T A X A B L E SECTION OF THE ROLL - 1

PAGE 373
VALUATION DATE-JUL 01, 2013
TAXABLE STATUS DATE-MAR 01, 2014

TAX MAP NUMBER SEQUENCE
UNIFORM PERCENT OF VALUE IS 082.00
UNIFORM PERCENT OF VALUE IS 082.00

TAX MAP PARCEL NUMBER	PROPERTY LOCATION & CLASS	ASSESSMENT	EXEMPTION CODE	COUNTY	TOWN	SCHOOL
CURRENT OWNERS NAME	SCHOOL DISTRICT	LAND	TAX DESCRIPTION	TAXABLE VALUE		
CURRENT OWNERS ADDRESS	PARCEL SIZE/GRID COORD	TOTAL	SPECIAL DISTRICTS	ACCOUNT NO.		

24.004-3-3.12	1895 CR 38			24.004-3-3.12	*****	
Emlaw Clifford R	270 Mfg housing		COUNTY TAXABLE VALUE	71,900		
Emlaw Ann	Norwood-Norfolk 406201	8,530	TOWN TAXABLE VALUE	71,900		
1895 County Route 38	FRNT 150.00 DPTH 305.00	71,900	SCHOOL TAXABLE VALUE	71,900		
Norfolk, NY 13667	ACRES 1.10 BANK8888830		FD028 Norfolk Fire Dist	71,900 TO M		
	EAST-0358930 NRTH-1766142					
	DEED BOOK 1088 PG-317					
	FULL MARKET VALUE	87,683				

24.004-3-5	1905 CR 38			24.004-3-5	*****	
Roy Marc J	240 Rural res		Basic Star 41854	0	0	1-104- 8
Roy Elizabeth L	Norwood-Norfolk 406201	12,600	COUNTY TAXABLE VALUE	85,600	0	24,600
1905 County Route 38	Also 1033/706	85,600	TOWN TAXABLE VALUE	85,600		
Norfolk, NY 13667	Ranch		SCHOOL TAXABLE VALUE	61,000		
	ACRES 14.40		FD028 Norfolk Fire Dist	85,600 TO M		
	EAST-0358432 NRTH-1766552					
	DEED BOOK 1033 PG-00704					
	FULL MARKET VALUE	104,390				

24.004-3-6	1909 CR 38			24.004-3-6	*****	
Durham Shawn	210 1 Family Res		COUNTY TAXABLE VALUE	64,100	1- 84-15	
Francis Sheri	Norwood-Norfolk 406201	8,300	TOWN TAXABLE VALUE	64,100		
1909 County Route 38	Ranch	64,100	SCHOOL TAXABLE VALUE	64,100		
Norfolk, NY 13667	FRNT 200.00 DPTH		FD028 Norfolk Fire Dist	64,100 TO M		
	ACRES 1.40 BANK8888869					
	EAST-0359209 NRTH-1766298					
	DEED BOOK 2006 PG-2469					
	FULL MARKET VALUE	78,171				

24.004-3-7	1917 CR 38			24.004-3-7	*****	
Bosjolie Kevin W	210 1 Family Res		Basic Star 41854	0	0	1- 48-13
1917 County Route 38	Norwood-Norfolk 406201	5,700	COUNTY TAXABLE VALUE	84,600	0	24,600
Norfolk, NY 13667	FRNT 100.00 DPTH 225.00	84,600	TOWN TAXABLE VALUE	84,600		
	EAST-0359355 NRTH-1766370		SCHOOL TAXABLE VALUE	60,000		
	DEED BOOK 2008 PG-13078		FD028 Norfolk Fire Dist	84,600 TO M		
	FULL MARKET VALUE	103,171				

24.004-3-8	1921 CR 38			24.004-3-8	*****	
Dickinson Tara L	210 1 Family Res		Basic Star 41854	0	0	1- 58-11
1921 County Route 38	Norwood-Norfolk 406201	5,700	COUNTY TAXABLE VALUE	32,100	0	24,600
Norfolk, NY 13667	FRNT 100.00 DPTH 225.00	32,100	TOWN TAXABLE VALUE	32,100		
	BANK8888150		SCHOOL TAXABLE VALUE	7,500		
	EAST-0359438 NRTH-1766414		FD028 Norfolk Fire Dist	32,100 TO M		
	DEED BOOK 2001 PG-14844					
	FULL MARKET VALUE	39,146				

STATE OF NEW YORK
COUNTY - St Lawrence
TOWN - Norfolk
SWIS - 406289

2 0 1 4 T E N T A T I V E A S S E S S M E N T R O L L

T A X A B L E SECTION OF THE ROLL - 1

VALUATION DATE-JUL 01, 2013

TAXABLE STATUS DATE-MAR 01, 2014

TAX MAP NUMBER SEQUENCE
UNIFORM PERCENT OF VALUE IS 082.00
UNIFORM PERCENT OF VALUE IS 082.00

TAX MAP PARCEL NUMBER	PROPERTY LOCATION & CLASS	ASSESSMENT	EXEMPTION CODE	COUNTY	TOWN	SCHOOL
CURRENT OWNERS NAME	SCHOOL DISTRICT	LAND	TAX DESCRIPTION	TAXABLE VALUE		
CURRENT OWNERS ADDRESS	PARCEL SIZE/GRID COORD	TOTAL	SPECIAL DISTRICTS	ACCOUNT NO.		
***** 24.004-3-9.1 *****						
1929 CR 38						1- 36- 6 &
24.004-3-9.1	210 1 Family Res		Basic Star 41854	0	0	24,600
Aslanian Rick	Norwood-Norfolk 406201	8,300	COUNTY TAXABLE VALUE		89,600	
Aslanian Sheila	275x300x225x75x100x225	89,600	TOWN TAXABLE VALUE		89,600	
1929 County Route 38	Merged 24.004-3-9 & 11		SCHOOL TAXABLE VALUE		65,000	
Norfolk, NY 13667	FRNT 275.00 DPTH 300.00		FD028 Norfolk Fire Dist		89,600	TO M
	ACRES 1.70					
	EAST-0359554 NRTH-1766551					
	DEED BOOK 1001 PG-00463					
	FULL MARKET VALUE	109,268				
***** 24.004-3-10.2 *****						
1945C CR 38						1-104-11.2
24.004-3-10.2	210 1 Family Res		Basic Star 41854	0	0	24,600
Seguin Norman J	Norwood-Norfolk 406201	8,500	COUNTY TAXABLE VALUE		49,300	
Seguin Lisa	Land-Locked	49,300	TOWN TAXABLE VALUE		49,300	
1945C County Route 38	ACRES 2.10		SCHOOL TAXABLE VALUE		24,700	
Norfolk, NY 13667	EAST-0359657 NRTH-1766830		FD028 Norfolk Fire Dist		49,300	TO M
	DEED BOOK 1098 PG-759					
	FULL MARKET VALUE	60,122				
***** 24.004-3-10.11 *****						
1945 CR 38						1-104-11.1
24.004-3-10.11	210 1 Family Res		COUNTY TAXABLE VALUE		26,500	
Seguin Lloyd M	Norwood-Norfolk 406201	500	TOWN TAXABLE VALUE		26,500	
Seguin Mary Ann	FRNT 100.00 DPTH 225.00	26,500	SCHOOL TAXABLE VALUE		26,500	
5472 County Route 14	ACRES 0.52		FD028 Norfolk Fire Dist		26,500	TO M
Chase Mills, NY 13621	EAST-0359929 NRTH-1766737					
	DEED BOOK 1029 PG-00264					
	FULL MARKET VALUE	32,317				
***** 24.004-3-10.12 *****						
1945D CR 38						1-104-11.12
24.004-3-10.12	312 Vac w/imprv		COUNTY TAXABLE VALUE		23,000	
Seguin Lloyd M	Norwood-Norfolk 406201	22,500	TOWN TAXABLE VALUE		23,000	
Seguin Mary Ann	Vacant Land W/imp	23,000	SCHOOL TAXABLE VALUE		23,000	
5472 County Route 14	FRNT 97.00 DPTH		FD028 Norfolk Fire Dist		23,000	TO M
Chase Mills, NY 13621	ACRES 79.50					
	EAST-0358915 NRTH-1767282					
	DEED BOOK 999 PG-00902					
	FULL MARKET VALUE	28,049				
***** 24.004-3-12 *****						
1939 CR 38						1- 23- 7
24.004-3-12	210 1 Family Res		Enhanced S 41834	0	0	22,500
Charter Fred	Norwood-Norfolk 406201	8,000	COUNTY TAXABLE VALUE		22,500	
Charter Gwen	FRNT 200.00 DPTH 225.00	22,500	TOWN TAXABLE VALUE		22,500	
1939 County Route 38	ACRES 1.00		SCHOOL TAXABLE VALUE		0	
Norfolk, NY 13667	EAST-0359801 NRTH-1766654		FD028 Norfolk Fire Dist		22,500	TO M
	DEED BOOK 908 PG-00553					
	FULL MARKET VALUE	27,439				

STATE OF NEW YORK
COUNTY - St Lawrence
TOWN - Norfolk
SWIS - 406289

2 0 1 4 T E N T A T I V E A S S E S S M E N T R O L L
T A X A B L E SECTION OF THE ROLL - 1

PAGE 375
VALUATION DATE-JUL 01, 2013
TAXABLE STATUS DATE-MAR 01, 2014

TAX MAP NUMBER SEQUENCE
UNIFORM PERCENT OF VALUE IS 082.00
UNIFORM PERCENT OF VALUE IS 082.00

TAX MAP PARCEL NUMBER	PROPERTY LOCATION & CLASS	ASSESSMENT	EXEMPTION CODE	COUNTY	TOWN	SCHOOL
CURRENT OWNERS NAME	SCHOOL DISTRICT	LAND	TAX DESCRIPTION	TAXABLE VALUE		
CURRENT OWNERS ADDRESS	PARCEL SIZE/GRID COORD	TOTAL	SPECIAL DISTRICTS	ACCOUNT NO.		
***** 24.004-3-15 *****						
1936 CR 38						1- 75- 5
24.004-3-15	210 1 Family Res		Enhanced S 41834	0	0	0 52,640
McCarthy Thomas	Norwood-Norfolk 406201	6,400	COUNTY TAXABLE VALUE		56,400	
McCarthy Joan	FRNT 100.00 DPTH 300.00	56,400	TOWN TAXABLE VALUE		56,400	
1936 County Route 38	EAST-035944 NRTH-1766412		SCHOOL TAXABLE VALUE		3,760	
Norfolk, NY 13667	DEED BOOK 879 PG-00059		FD028 Norfolk Fire Dist		56,400 TO M	
	FULL MARKET VALUE	68,780				
***** 24.004-3-16.1 *****						
1928 CR 38						1-121-15.1
24.004-3-16.1	210 1 Family Res		Vet - Comb 41132	0	16,400	0 0
Bendt Kyong M	Norwood-Norfolk 406201	5,500	Vet - Comb 41133	0	0	12,300 0
1928 County Route 38	FRNT 98.00 DPTH 200.00	77,300	Basic Star 41854	0	0	0 24,600
Norfolk, NY 13667	ACRES 0.45		COUNTY TAXABLE VALUE		60,900	
	EAST-0359713 NRTH-1766283		TOWN TAXABLE VALUE		65,000	
	DEED BOOK 2008 PG-6582		SCHOOL TAXABLE VALUE		52,700	
	FULL MARKET VALUE	94,268	FD028 Norfolk Fire Dist		77,300 TO M	
***** 24.004-3-16.2 *****						
CR 38						1-121-15.2
24.004-3-16.2	314 Rural vac<10		COUNTY TAXABLE VALUE		6,500	
Bendt Kyong M	Norwood-Norfolk 406201	6,500	TOWN TAXABLE VALUE		6,500	
1928 County Route 38	FRNT 170.00 DPTH 200.00	6,500	SCHOOL TAXABLE VALUE		6,500	
Norfolk, NY 13667	EAST-0359827 NRTH-1766339		FD028 Norfolk Fire Dist		6,500 TO M	
	DEED BOOK 2008 PG-6582					
	FULL MARKET VALUE	7,927				
***** 24.004-3-17 *****						
CR 38						1-127-15
24.004-3-17	314 Rural vac<10		COUNTY TAXABLE VALUE		3,400	
Bendt Kyong M	Norwood-Norfolk 406201	3,400	TOWN TAXABLE VALUE		3,400	
1928 County Route 38	FRNT 100.00 DPTH 200.00	3,400	SCHOOL TAXABLE VALUE		3,400	
Norfolk, NY 13667	EAST-0359627 NRTH-1766228		FD028 Norfolk Fire Dist		3,400 TO M	
	DEED BOOK 2008 PG-6582					
	FULL MARKET VALUE	4,146				
***** 24.004-3-18.1 *****						
CR 38						1- 24-15.1
24.004-3-18.1	322 Rural vac>10		COUNTY TAXABLE VALUE		24,700	
Village of Massena	Norwood-Norfolk 406201	24,700	TOWN TAXABLE VALUE		24,700	
60 Main St	ACRES 93.40	24,700	SCHOOL TAXABLE VALUE		24,700	
Massena, NY 13662	EAST-0359442 NRTH-1765272		FD028 Norfolk Fire Dist		24,700 TO M	
	DEED BOOK 998 PG-00914					
	FULL MARKET VALUE	30,122				
***** 24.004-3-18.2 *****						
CR 38						1- 24-15.2
24.004-3-18.2	314 Rural vac<10		COUNTY TAXABLE VALUE		5,740	
Kishpaugh Wayne	Norwood-Norfolk 406201	5,740	TOWN TAXABLE VALUE		5,740	
Kishpaugh Patricia	FRNT 250.00 DPTH 200.00	5,740	SCHOOL TAXABLE VALUE		5,740	
176 Forest Hill Rd	ACRES 1.15		FD028 Norfolk Fire Dist		5,740 TO M	
Apalachin, NY 13732	EAST-0359379 NRTH-1766066					
	DEED BOOK 1012 PG-00061					
	FULL MARKET VALUE	7,000				

STATE OF NEW YORK
 COUNTY - St Lawrence
 TOWN - Norfolk
 SWIS - 406289

2 0 1 4 T E N T A T I V E A S S E S S M E N T R O L L
 T A X A B L E SECTION OF THE ROLL - 1

PAGE 376
 VALUATION DATE-JUL 01, 2013
 TAXABLE STATUS DATE-MAR 01, 2014

TAX MAP NUMBER SEQUENCE
 UNIFORM PERCENT OF VALUE IS 082.00
 UNIFORM PERCENT OF VALUE IS 082.00

TAX MAP PARCEL NUMBER	PROPERTY LOCATION & CLASS	ASSESSMENT	EXEMPTION CODE	COUNTY	TOWN	SCHOOL
CURRENT OWNERS NAME	SCHOOL DISTRICT	LAND	TAX DESCRIPTION	TAXABLE VALUE		ACCOUNT NO.
CURRENT OWNERS ADDRESS	PARCEL SIZE/GRID COORD	TOTAL	SPECIAL DISTRICTS			
***** 24.004-3-19 *****						
1902 CR 38						1- 67- 2
24.004-3-19	210 1 Family Res		Basic Star 41854	0	0	24,600
Bobbie Edward E	Norwood-Norfolk 406201	8,500	COUNTY TAXABLE VALUE		42,600	
Bobbie Donna M	FRNT 250.00 DPTH 200.00	42,600	TOWN TAXABLE VALUE		42,600	
1902 County Route 38	ACRES 1.10		SCHOOL TAXABLE VALUE		18,000	
Norfolk, NY 13667	EAST-0359118 NRTH-1765895		FD028 Norfolk Fire Dist		42,600 TO M	
	DEED BOOK 1999 PG-17043					
	FULL MARKET VALUE	51,951				
***** 24.004-3-21 *****						
1892 CR 38						1- 24-14
24.004-3-21	210 1 Family Res		Basic Star 41854	0	0	24,600
Kissel Sandra	Norwood-Norfolk 406201	5,600	COUNTY TAXABLE VALUE		46,400	
1892 County Route 38	FRNT 100.00 DPTH 200.00	46,400	TOWN TAXABLE VALUE		46,400	
Norfolk, NY 13667	EAST-0359004 NRTH-1765809		SCHOOL TAXABLE VALUE		21,800	
	DEED BOOK 1097 PG-863		FD028 Norfolk Fire Dist		46,400 TO M	
	FULL MARKET VALUE	56,585				
***** 24.004-3-22 *****						
1880 CR 38						1- 19- 7
24.004-3-22	210 1 Family Res		Enhanced S 41834	0	0	52,640
Bullock Gene A	Norwood-Norfolk 406201	8,500	COUNTY TAXABLE VALUE		71,600	
Bullock Susan M	Split Level	71,600	TOWN TAXABLE VALUE		71,600	
1880 County Route 38	FRNT 200.00 DPTH 300.00		SCHOOL TAXABLE VALUE		18,960	
Norfolk, NY 13667	ACRES 1.40		FD028 Norfolk Fire Dist		71,600 TO M	
	EAST-0358796 NRTH-1765636					
	DEED BOOK 00872 PG-00356					
	FULL MARKET VALUE	87,317				
***** 24.004-3-24.1 *****						
1874 CR 38						1- 32-15
24.004-3-24.1	210 1 Family Res		Basic Star 41854	0	0	24,600
Haverstock Carl	Norwood-Norfolk 406201	9,000	COUNTY TAXABLE VALUE		32,200	
Haverstock Irene	Modular Home (1974)	32,200	TOWN TAXABLE VALUE		32,200	
1874 County Route 38	ACRES 3.90		SCHOOL TAXABLE VALUE		7,600	
Norfolk, NY 13667	EAST-0358756 NRTH-1765325		FD028 Norfolk Fire Dist		32,200 TO M	
	DEED BOOK 985 PG-00866					
	FULL MARKET VALUE	39,268				
***** 24.004-3-25 *****						
1866 CR 38						1- 58-12
24.004-3-25	210 1 Family Res		Vet - Comb 41132	0	13,000	0
Monroe Donald	Norwood-Norfolk 406201	8,100	Vet - Comb 41133	0	0	12,300
Monroe Bonnie	FRNT 200.00 DPTH 225.00	52,000	Basic Star 41854	0	0	24,600
1866 County Route 38	ACRES 1.00		COUNTY TAXABLE VALUE		39,000	
Norfolk, NY 13667	EAST-0358475 NRTH-1765470		TOWN TAXABLE VALUE		39,700	
	DEED BOOK 892 PG-00304		SCHOOL TAXABLE VALUE		27,400	
	FULL MARKET VALUE	63,415	FD028 Norfolk Fire Dist		52,000 TO M	

STATE OF NEW YORK
 COUNTY - St Lawrence
 TOWN - Norfolk
 SWIS - 406289

2 0 1 4 T E N T A T I V E A S S E S S M E N T R O L L
 T A X A B L E SECTION OF THE ROLL - 1

PAGE 377
 VALUATION DATE-JUL 01, 2013
 TAXABLE STATUS DATE-MAR 01, 2014

TAX MAP NUMBER SEQUENCE
 UNIFORM PERCENT OF VALUE IS 082.00
 UNIFORM PERCENT OF VALUE IS 082.00

TAX MAP PARCEL NUMBER	PROPERTY LOCATION & CLASS	ASSESSMENT	EXEMPTION CODE	COUNTY	TOWN	SCHOOL
CURRENT OWNERS NAME	SCHOOL DISTRICT	LAND	TAX DESCRIPTION	TAXABLE VALUE		
CURRENT OWNERS ADDRESS	PARCEL SIZE/GRID COORD	TOTAL	SPECIAL DISTRICTS	ACCOUNT NO.		

24.004-3-26.11	1852 CR 38 240 Rural res		Basic Star 41854	0	0	0
Castle Sean P	Norwood-Norfolk 406201	24,700	COUNTY TAXABLE VALUE		71,900	
Castle Meghan A	ACRES 92.10	71,900	TOWN TAXABLE VALUE		71,900	
1852 County Route 38	EAST-0358807 NRTH-1764122		SCHOOL TAXABLE VALUE		47,300	
Norfolk, NY 13667	DEED BOOK 2013 PG-9620		FD028 Norfolk Fire Dist		71,900	TO M
	FULL MARKET VALUE	87,683				

24.004-3-27.11	1844 CR 38 270 Mfg housing		Basic Star 41854	0	0	0
Sovie Nicholas	Norwood-Norfolk 406201	6,700	COUNTY TAXABLE VALUE		46,800	
French Kierstin	Garage & Pole Barn	46,800	TOWN TAXABLE VALUE		46,800	
1844 County Route 38	125x233x150x130		SCHOOL TAXABLE VALUE		22,200	
Norfolk, NY 13667	FRNT 130.00 DPTH 233.00		FD028 Norfolk Fire Dist		46,800	TO M
	ACRES 0.67					
	EAST-0357937 NRTH-1765222					
	DEED BOOK 2009 PG-14214					
	FULL MARKET VALUE	57,073				

24.004-3-28	1834 CR 38 210 1 Family Res		Vet - Wart 41122	0	7,500	0
LaDue Frank W	Norwood-Norfolk 406201	8,700	Vet - Wart 41123	0	0	7,380
LaDue Phyllis M	ACRES 1.20	50,000	Enhanced S 41834	0	0	0
1834 County Route 38	EAST-0357734 NRTH-1765143		COUNTY TAXABLE VALUE		42,500	
Norfolk, NY 13667	DEED BOOK 2004 PG-14391		TOWN TAXABLE VALUE		42,620	
	FULL MARKET VALUE	60,976	SCHOOL TAXABLE VALUE		0	
			FD028 Norfolk Fire Dist		50,000	TO M

24.004-3-29	1828 CR 38 210 1 Family Res		Basic Star 41854	0	0	0
Tankersley Helen G	Norwood-Norfolk 406201	5,700	COUNTY TAXABLE VALUE		22,400	
1828 County Route 38	FRNT 100.00 DPTH 233.00	22,400	TOWN TAXABLE VALUE		22,400	
Norfolk, NY 13667	EAST-0357581 NRTH-1765064		SCHOOL TAXABLE VALUE		0	
	DEED BOOK 2006 PG-22526		FD028 Norfolk Fire Dist		22,400	TO M
	FULL MARKET VALUE	27,317				

24.004-3-30.1	CR 38 314 Rural vac<10		COUNTY TAXABLE VALUE		1,000	
Tankersley Helen G	Norwood-Norfolk 406201	1,000	TOWN TAXABLE VALUE		1,000	
1828 County Route 38	FRNT 50.00 DPTH 233.00	1,000	SCHOOL TAXABLE VALUE		1,000	
Norfolk, NY 13667	EAST-0357536 NRTH-1765047		FD028 Norfolk Fire Dist		1,000	TO M
	DEED BOOK 2006 PG-22526					
	FULL MARKET VALUE	1,220				

STATE OF NEW YORK
COUNTY - St Lawrence
TOWN - Norfolk
SWIS - 406289

2 0 1 4 T E N T A T I V E A S S E S S M E N T R O L L
T A X A B L E SECTION OF THE ROLL - 1

PAGE 378
VALUATION DATE-JUL 01, 2013
TAXABLE STATUS DATE-MAR 01, 2014

TAX MAP NUMBER SEQUENCE
UNIFORM PERCENT OF VALUE IS 082.00
UNIFORM PERCENT OF VALUE IS 082.00

TAX MAP PARCEL NUMBER	PROPERTY LOCATION & CLASS	ASSESSMENT	EXEMPTION CODE	COUNTY	TOWN	SCHOOL
CURRENT OWNERS NAME	SCHOOL DISTRICT	LAND	TAX DESCRIPTION	TAXABLE VALUE		
CURRENT OWNERS ADDRESS	PARCEL SIZE/GRID COORD	TOTAL	SPECIAL DISTRICTS	ACCOUNT NO.		
***** 24.004-3-30.2 *****						
24.004-3-30.2	CR 38					
Burnett James L	314 Rural vac<10		COUNTY TAXABLE VALUE	1,000		
1820 County Route 38	Norwood-Norfolk 406201	1,000	TOWN TAXABLE VALUE	1,000		
Norfolk, NY 13667	FRNT 50.00 DPTH 233.00	1,000	SCHOOL TAXABLE VALUE	1,000		
	ACRES 0.27		FD028 Norfolk Fire Dist	1,000 TO M		
	EAST-0357499 NRTH-1765032					
	DEED BOOK 2005 PG-20408					
	FULL MARKET VALUE	1,220				
***** 24.004-3-31 *****						
24.004-3-31	1820 CR 38					1- 19-10
Burnett James L	210 1 Family Res		RPTL466_f 41691	0	2,460	0
1820 County Route 38	Norwood-Norfolk 406201	8,000	Enhanced S 41834	0	0	52,640
Norfolk, NY 13667	Also 1042/808	62,500	COUNTY TAXABLE VALUE		60,040	
	200'X233'X145'X233'		TOWN TAXABLE VALUE		60,040	
	FRNT 200.00 DPTH		SCHOOL TAXABLE VALUE		9,860	
	ACRES 0.94		FD028 Norfolk Fire Dist		62,500 TO M	
	EAST-0357360 NRTH-1764998					
	DEED BOOK 1042 PG-00806					
	FULL MARKET VALUE	76,220				
***** 24.004-3-32 *****						
24.004-3-32	3 Brothers Rd & 1798 Cr 38					1- 63- 9
Bouche Diane	270 Mfg housing		Basic Star 41854	0	0	24,600
1798 County Route 38	Norwood-Norfolk 406201	8,000	COUNTY TAXABLE VALUE		24,800	
Norfolk, NY 13667	Life Use To John Bullock.	24,800	TOWN TAXABLE VALUE		24,800	
	Trlr .5 Ar		SCHOOL TAXABLE VALUE		200	
	ACRES 1.20		FD028 Norfolk Fire Dist		24,800 TO M	
	EAST-0356889 NRTH-1764864					
	DEED BOOK 1998 PG-13631					
	FULL MARKET VALUE	30,244				
***** 24.004-3-33.12 *****						
24.004-3-33.12	Brothers Rd					
LaDue Harry	314 Rural vac<10		COUNTY TAXABLE VALUE		1,500	
45 Brothers Rd	Norwood-Norfolk 406201	1,500	TOWN TAXABLE VALUE		1,500	
Norfolk, NY 13667	FRNT 60.00 DPTH 379.00	1,500	SCHOOL TAXABLE VALUE		1,500	
	EAST-0357388 NRTH-1764202		FD028 Norfolk Fire Dist		1,500 TO M	
	DEED BOOK 2012 PG-19911					
	FULL MARKET VALUE	1,829				
***** 24.004-3-33.111 *****						
24.004-3-33.111	Brothers Rd					1- 62-15
Cross Thorold P	322 Rural vac>10		COUNTY TAXABLE VALUE		16,200	
Cross Norma Jean	Norwood-Norfolk 406201	16,200	TOWN TAXABLE VALUE		16,200	
PO Box 484	Barn W/trlr	16,200	SCHOOL TAXABLE VALUE		16,200	
Norfolk, NY 13667	FRNT 1655.00 DPTH		FD028 Norfolk Fire Dist		16,200 TO M	
	ACRES 25.10					
	EAST-0358073 NRTH-1763262					
	DEED BOOK 1042 PG-00572					
	FULL MARKET VALUE	19,756				

STATE OF NEW YORK
COUNTY - St Lawrence
TOWN - Norfolk
SWIS - 406289

2 0 1 4 T E N T A T I V E A S S E S S M E N T R O L L
T A X A B L E SECTION OF THE ROLL - 1

PAGE 379
VALUATION DATE-JUL 01, 2013
TAXABLE STATUS DATE-MAR 01, 2014

TAX MAP NUMBER SEQUENCE
UNIFORM PERCENT OF VALUE IS 082.00
UNIFORM PERCENT OF VALUE IS 082.00

TAX MAP PARCEL NUMBER	PROPERTY LOCATION & CLASS	ASSESSMENT	EXEMPTION CODE	COUNTY	TOWN	SCHOOL
CURRENT OWNERS NAME	SCHOOL DISTRICT	LAND	TAX DESCRIPTION	TAXABLE VALUE		
CURRENT OWNERS ADDRESS	PARCEL SIZE/GRID COORD	TOTAL	SPECIAL DISTRICTS	ACCOUNT NO.		
***** 24.004-3-33.112 *****						
24.004-3-33.112	33 Brothers Rd					
Phelps Timothy	270 Mfg housing		Basic Star 41854	0	0	24,600
33 Brothers Rd	Norwood-Norfolk 406201	10,000	COUNTY TAXABLE VALUE			25,000
Norfolk, NY 13667	FRNT 762.00 DPTH	25,000	TOWN TAXABLE VALUE			25,000
	ACRES 9.20		SCHOOL TAXABLE VALUE			400
	EAST-0357173 NRTH-1764644		FD028 Norfolk Fire Dist		25,000 TO M	
	FULL MARKET VALUE	30,488				
***** 24.004-3-34.11 *****						
24.004-3-34.11	45 Brothers Rd					1- 62-15.2
Ladue Harry Charles	210 1 Family Res		Enhanced S 41834	0	0	52,640
45 Brothers Rd	Norwood-Norfolk 406201	8,500	COUNTY TAXABLE VALUE			61,900
Norfolk, NY 13667	FRNT 222.00 DPTH 360.00	61,900	TOWN TAXABLE VALUE			61,900
	ACRES 1.70		SCHOOL TAXABLE VALUE			9,260
	EAST-0357449 NRTH-1764075		FD028 Norfolk Fire Dist		61,900 TO M	
	DEED BOOK 906 PG-00221					
	FULL MARKET VALUE	75,488				
***** 24.004-3-34.12 *****						
24.004-3-34.12	51 Brothers Rd					
Martell Russell	270 Mfg housing		Enhanced S 41834	0	0	29,600
Martell Sally	Norwood-Norfolk 406201	8,000	COUNTY TAXABLE VALUE			29,600
51 Brothers Rd	Trlr 1993 14X60	29,600	TOWN TAXABLE VALUE			29,600
Norfolk, NY 13667	FRNT 178.00 DPTH 360.00		SCHOOL TAXABLE VALUE			0
	ACRES 1.60		FD028 Norfolk Fire Dist		29,600 TO M	
	EAST-0357521 NRTH-1763895					
	DEED BOOK 1076 PG-43					
	FULL MARKET VALUE	36,098				
***** 24.004-3-35.1 *****						
24.004-3-35.1	143 Brothers Rd					1- 63- 1
LaDue Frank Wm	322 Rural vac>10		COUNTY TAXABLE VALUE			8,300
1834 County Route 38	Norwood-Norfolk 406201	8,300	TOWN TAXABLE VALUE			8,300
Norfolk, NY 13667	ACRES 83.50	8,300	SCHOOL TAXABLE VALUE			8,300
	EAST-0359277 NRTH-1762100		FD028 Norfolk Fire Dist		8,300 TO M	
	DEED BOOK 00977 PG-01082					
	FULL MARKET VALUE	10,122				
***** 24.004-3-35.2 *****						
24.004-3-35.2	2 Trudell Rd					
Maynard David M	210 1 Family Res		Basic Star 41854	0	0	24,600
2 Trudell Rd	Norwood-Norfolk 406201	8,900	COUNTY TAXABLE VALUE			85,000
Norfolk, NY 13667	FRNT 262.00 DPTH 248.00	85,000	TOWN TAXABLE VALUE			85,000
	ACRES 1.50		SCHOOL TAXABLE VALUE			60,400
	EAST-0358508 NRTH-1761229		FD028 Norfolk Fire Dist		85,000 TO M	
	DEED BOOK 2008 PG-18907					
	FULL MARKET VALUE	103,659				

STATE OF NEW YORK
COUNTY - St Lawrence
TOWN - Norfolk
SWIS - 406289

2 0 1 4 T E N T A T I V E A S S E S S M E N T R O L L

T A X A B L E SECTION OF THE ROLL - 1

VALUATION DATE-JUL 01, 2013

TAXABLE STATUS DATE-MAR 01, 2014

TAX MAP NUMBER SEQUENCE
UNIFORM PERCENT OF VALUE IS 082.00
UNIFORM PERCENT OF VALUE IS 082.00

TAX MAP PARCEL NUMBER	PROPERTY LOCATION & CLASS	ASSESSMENT	EXEMPTION CODE	COUNTY	TOWN	SCHOOL
CURRENT OWNERS NAME	SCHOOL DISTRICT	LAND	TAX DESCRIPTION	TAXABLE VALUE		
CURRENT OWNERS ADDRESS	PARCEL SIZE/GRID COORD	TOTAL	SPECIAL DISTRICTS	ACCOUNT NO.		
***** 24.004-3-35.3 *****						
24.004-3-35.3	137 Brothers Rd 270 Mfg housing		Basic Star 41854	0	0	24,600
Bullock Gary W	Norwood-Norfolk 406201	8,200	COUNTY TAXABLE VALUE		61,800	
Bullock Beth A	257'x266'x240'x272'	61,800	TOWN TAXABLE VALUE		61,800	
137 Brothers Rd	FRNT 257.00 DPTH 269.00		SCHOOL TAXABLE VALUE		37,200	
Norfolk, NY 13667	ACRES 1.50		FD028 Norfolk Fire Dist		61,800 TO M	
	EAST-0358655 NRTH-1762029					
	DEED BOOK 2004 PG-13658					
	FULL MARKET VALUE	75,366				
***** 24.004-3-36 *****						
24.004-3-36	1963,1965, 1973 CR 38 270 Mfg housing		Basic Star 41854	0	0	1- 84-12.1 24,600
Arcet Diane	Massena 1 405801	23,800	COUNTY TAXABLE VALUE		28,800	
Martin Phillip	Plumbrook Rd	28,800	TOWN TAXABLE VALUE		28,800	
1965 County Route 38	Trlr 1973 Newport 12X50		SCHOOL TAXABLE VALUE		4,200	
Norfolk, NY 13667	ACRES 71.80		FD028 Norfolk Fire Dist		28,800 TO M	
	EAST-0360162 NRTH-1767335					
	DEED BOOK 2006 PG-2099					
	FULL MARKET VALUE	35,122				
***** 24.004-3-37 *****						
24.004-3-37	1971 CR 38 270 Mfg housing		COUNTY TAXABLE VALUE		11,700	1- 84-12.3
LaRose Sheri	Massena 1 405801	6,700	TOWN TAXABLE VALUE		11,700	
PO Box 225	FRNT 150.00 DPTH 200.00	11,700	SCHOOL TAXABLE VALUE		11,700	
Massena, NY 13662	ACRES 0.69		FD028 Norfolk Fire Dist		11,700 TO M	
	EAST-0360405 NRTH-1767028					
	DEED BOOK 2012 PG-18701					
	FULL MARKET VALUE	14,268				
***** 24.004-3-38 *****						
24.004-3-38	1952 CR 38 210 1 Family Res		COUNTY TAXABLE VALUE		57,200	
Despaw Roger	Massena 1 405801	8,500	TOWN TAXABLE VALUE		57,200	
1952 County Route 38	Also 1097/445	57,200	SCHOOL TAXABLE VALUE		57,200	
Norfolk, NY 13667	FRNT 205.00 DPTH 275.00		FD028 Norfolk Fire Dist		57,200 TO M	
	ACRES 1.10					
	EAST-0360334 NRTH-1766676					
	DEED BOOK 1057 PG-759					
	FULL MARKET VALUE	69,756				
***** 24.004-3-39 *****						
24.004-3-39	1948 CR 38 210 1 Family Res		Basic Star 41854	0	0	1- 54-14 24,600
LaValley Warren W	Massena 1 405801	9,200	COUNTY TAXABLE VALUE		80,300	
LaValley Valerie J	Also 1055/1058 & 1072/319	80,300	TOWN TAXABLE VALUE		80,300	
1948 County Route 38	FRNT 295.00 DPTH 220.00		SCHOOL TAXABLE VALUE		55,700	
Norfolk, NY 13667	ACRES 1.50		FD028 Norfolk Fire Dist		80,300 TO M	
	EAST-0360100 NRTH-1766524					
	DEED BOOK 00974 PG-00919					
	FULL MARKET VALUE	97,927				

STATE OF NEW YORK
 COUNTY - St Lawrence
 TOWN - Norfolk
 SWIS - 406289

2 0 1 4 T E N T A T I V E A S S E S S M E N T R O L L
 T A X A B L E S E C T I O N O F T H E R O L L - 1
 M A P S E C T I O N - 0 2 4
 S U B - S E C T I O N - 0 0 4
 U N I F O R M P E R C E N T O F V A L U E I S 0 8 2 . 0 0

PAGE 381
 VALUATION DATE-JUL 01, 2013
 TAXABLE STATUS DATE-MAR 01, 2014
 RPS150/V04/L015
 CURRENT DATE 5/01/2014

*** S P E C I A L D I S T R I C T S U M M A R Y ***

CODE	DISTRICT NAME	TOTAL PARCELS	EXTENSION TYPE	EXTENSION VALUE	AD VALOREM VALUE	EXEMPT AMOUNT	TAXABLE VALUE
AG002	Ag Dist #2	64	MOVTAX				
FD028	Norfolk Fire D	135	TOTAL M		5769,310		5769,310

*** S C H O O L D I S T R I C T S U M M A R Y ***

CODE	DISTRICT NAME	TOTAL PARCELS	ASSESSED LAND	ASSESSED TOTAL	EXEMPT AMOUNT	TOTAL TAXABLE	STAR AMOUNT	STAR TAXABLE
405801	Massena 1	4	48,200	178,000		178,000	49,200	128,800
406201	Norwood-Norfolk	131	1260,220	5591,310		5591,310	2388,220	3203,090
	S U B - T O T A L	135	1308,420	5769,310		5769,310	2437,420	3331,890
	T O T A L	135	1308,420	5769,310		5769,310	2437,420	3331,890

*** S Y S T E M C O D E S S U M M A R Y ***

NO SYSTEM EXEMPTIONS AT THIS LEVEL

*** E X E M P T I O N S U M M A R Y ***

CODE	DESCRIPTION	TOTAL PARCELS	COUNTY	TOWN	SCHOOL
41101	Vet Eligib	1	4,658	4,658	
41122	Vet - Wart	9	69,900		
41123	Vet - Wart	9		57,480	
41132	Vet - Comb	10	147,200		
41133	Vet - Comb	10		120,400	
41142	Vet - Disa	5	72,050		
41143	Vet - Disa	4		61,850	
41691	RPTL466_f	2	4,920	4,920	
41834	Enhanced S	26			1238,520
41854	Basic Star	49			1198,900
41932	Dis & Lim	1	25,500		
	T O T A L	126	324,228	249,308	2437,420

STATE OF NEW YORK
COUNTY - St Lawrence
TOWN - Norfolk
SWIS - 406289

2 0 1 4 T E N T A T I V E A S S E S S M E N T R O L L
T A X A B L E SECTION OF THE ROLL - 1
M A P S E C T I O N - 024
S U B - S E C T I O N - 004
UNIFORM PERCENT OF VALUE IS 082.00

PAGE 382
VALUATION DATE-JUL 01, 2013
TAXABLE STATUS DATE-MAR 01, 2014
RPS150/V04/L015
CURRENT DATE 5/01/2014

*** G R A N D T O T A L S ***

ROLL SEC	DESCRIPTION	TOTAL PARCELS	ASSESSED LAND	ASSESSED TOTAL	TAXABLE COUNTY	TAXABLE TOWN	TAXABLE SCHOOL	STAR TAXABLE
1	TAXABLE	135	1308,420	5769,310	5445,082	5520,002	5769,310	3331,890

STATE OF NEW YORK
COUNTY - St Lawrence
TOWN - Norfolk
SWIS - 406289

2 0 1 4 T E N T A T I V E A S S E S S M E N T R O L L
T A X A B L E SECTION OF THE ROLL - 1

PAGE 383
VALUATION DATE-JUL 01, 2013
TAXABLE STATUS DATE-MAR 01, 2014

TAX MAP NUMBER SEQUENCE
UNIFORM PERCENT OF VALUE IS 082.00
UNIFORM PERCENT OF VALUE IS 082.00

TAX MAP PARCEL NUMBER	PROPERTY LOCATION & CLASS	ASSESSMENT	EXEMPTION CODE	COUNTY	TOWN	SCHOOL
CURRENT OWNERS NAME	SCHOOL DISTRICT	LAND	TAX DESCRIPTION	TAXABLE VALUE		
CURRENT OWNERS ADDRESS	PARCEL SIZE/GRID COORD	TOTAL	SPECIAL DISTRICTS	ACCOUNT NO.		

25.001-1-2	1651 SH 420			25.001-1-2		*****
Eckstein John	240 Rural res		COUNTY TAXABLE VALUE	53,500		1- 58-14
54 Upper Ridge Rd	Massena 1 405801	26,600	TOWN TAXABLE VALUE	53,500		
Brasher Falls, NY 13613	Double Wide 1994	53,500	SCHOOL TAXABLE VALUE	53,500		
	ACRES 86.50		FD028 Norfolk Fire Dist	53,500 TO M		
	EAST-0360825 NRTH-1775185					
	DEED BOOK 2009 PG-15015					
	FULL MARKET VALUE	65,244				

25.001-1-15.2	Lacomb Rd			25.001-1-15.2		*****
Seguin David P	322 Rural vac>10		COUNTY TAXABLE VALUE	8,000		1- 43- 2.2
Durgan Sandra L	Massena 1 405801	8,000	TOWN TAXABLE VALUE	8,000		
PO Box 5053	FRNT 225.00 DPTH	8,000	SCHOOL TAXABLE VALUE	8,000		
Massena, NY 13662	ACRES 10.10		FD028 Norfolk Fire Dist	8,000 TO M		
	EAST-0361753 NRTH-1772332					
	DEED BOOK 2008 PG-21466					
	FULL MARKET VALUE	9,756				

25.001-1-15.3	496 Lacomb Rd			25.001-1-15.3		*****
Seguin David P	240 Rural res		Vet - Comb 41132	0	16,400	0
Durgan Sandra L	Massena 1 405801	11,100	Vet - Comb 41133	0	0	12,300
PO Box 5053	Residence W/pool	130,000	Enhanced S 41834	0	0	0
Massena, NY 13662	FRNT 224.00 DPTH		COUNTY TAXABLE VALUE	113,600		52,640
	ACRES 10.10		TOWN TAXABLE VALUE	117,700		
	EAST-0361552 NRTH-1772215		SCHOOL TAXABLE VALUE	77,360		
	DEED BOOK 2008 PG-21466		FD028 Norfolk Fire Dist	130,000 TO M		
	FULL MARKET VALUE	158,537				

25.001-1-15.4	Lacomb Rd			25.001-1-15.4		*****
Yelle David	322 Rural vac>10		COUNTY TAXABLE VALUE	8,000		1- 43- 2.4
Yelle Cheryl	Massena 1 405801	8,000	TOWN TAXABLE VALUE	8,000		
1576 State Highway 420	FRNT 224.00 DPTH	8,000	SCHOOL TAXABLE VALUE	8,000		
Norfolk, NY 13667	ACRES 10.10		FD028 Norfolk Fire Dist	8,000 TO M		
	EAST-0361344 NRTH-1772106					
	DEED BOOK 2012 PG-15542					
	FULL MARKET VALUE	9,756				

25.001-1-15.11	Off Lacomb Rd			25.001-1-15.11		*****
Seguin David P	311 Res vac land		COUNTY TAXABLE VALUE	8,000		1- 43- 2.1
Durgan Sandra L	Massena 1 405801	8,000	TOWN TAXABLE VALUE	8,000		
PO Box 5053	FRNT 224.00 DPTH	8,000	SCHOOL TAXABLE VALUE	8,000		
Massena, NY 13662	ACRES 8.30		FD028 Norfolk Fire Dist	8,000 TO M		
	EAST-0362124 NRTH-1772227					
	DEED BOOK 2008 PG-21465					
	FULL MARKET VALUE	9,756				

STATE OF NEW YORK
 COUNTY - St Lawrence
 TOWN - Norfolk
 SWIS - 406289

2 0 1 4 T E N T A T I V E A S S E S S M E N T R O L L
 T A X A B L E SECTION OF THE ROLL - 1

PAGE 384
 VALUATION DATE-JUL 01, 2013
 TAXABLE STATUS DATE-MAR 01, 2014

TAX MAP NUMBER SEQUENCE
 UNIFORM PERCENT OF VALUE IS 082.00
 UNIFORM PERCENT OF VALUE IS 082.00

TAX MAP PARCEL NUMBER	PROPERTY LOCATION & CLASS	ASSESSMENT	EXEMPTION CODE	COUNTY	TOWN	SCHOOL
CURRENT OWNERS NAME	SCHOOL DISTRICT	LAND	TAX DESCRIPTION	TAXABLE VALUE		
CURRENT OWNERS ADDRESS	PARCEL SIZE/GRID COORD	TOTAL	SPECIAL DISTRICTS	ACCOUNT NO.		
***** 25.001-1-15.12 *****						
25.001-1-15.12	508 LaComb Rd					
Moselle Anthony H	311 Res vac land		COUNTY TAXABLE VALUE	3,600		
170 County Route 37	Massena 1 405801	3,600	TOWN TAXABLE VALUE	3,600		
Massena, NY 13662	224'x400'(D)	3,600	SCHOOL TAXABLE VALUE	3,600		
	FRNT 224.00 DPTH 375.00		FD028 Norfolk Fire Dist	3,600 TO M		
	ACRES 1.80					
	EAST-0361588 NRTH-1772990					
	DEED BOOK 2010 PG-17803					
	FULL MARKET VALUE	4,390				
***** 25.001-1-16.2 *****						
25.001-1-16.2	1499 SH 420					
Burnett Kelly T	210 1 Family Res		Basic Star 41854	0	0	24,600
Burnett Timothy D	Massena 1 405801	8,500	COUNTY TAXABLE VALUE	108,100		
1499 State Highway 420	Res W/garage	108,100	TOWN TAXABLE VALUE	108,100		
Norfolk, NY 13667	FRNT 235.00 DPTH		SCHOOL TAXABLE VALUE	83,500		
	ACRES 1.20		FD028 Norfolk Fire Dist	108,100 TO M		
	EAST-0363617 NRTH-1772294					
	DEED BOOK 1043 PG-00252					
	FULL MARKET VALUE	131,829				
***** 25.001-1-16.11 *****						
25.001-1-16.11	1495A,B SH 420					1- 22-13
Chapman Bernard (LU)	210 1 Family Res		Vet - Wart 41122	0	9,840	0
Chapman Shirley (LU)	Massena 1 405801	9,300	Vet - Wart 41123	0	0	7,380
1495 State Highway 420	Ranch & Trailer-1966	70,200	Enhanced S 41834	0	0	52,640
Norfolk, NY 13667	FRNT 203.00 DPTH 798.00		COUNTY TAXABLE VALUE	60,360		
	ACRES 4.80		TOWN TAXABLE VALUE	62,820		
	EAST-0363459 NRTH-1771956		SCHOOL TAXABLE VALUE	17,560		
	DEED BOOK 2010 PG-7418		FD028 Norfolk Fire Dist	70,200 TO M		
	FULL MARKET VALUE	85,610				
***** 25.001-1-18 *****						
25.001-1-18	1485 SH 420					1- 49-15
Bartalo John A	210 1 Family Res		Vet - Comb 41132	0	16,400	0
Bartalo Lisa M	Massena 1 405801	10,600	Vet - Comb 41133	0	0	12,300
1485 State Highway 420	ACRES 8.60	88,700	Basic Star 41854	0	0	24,600
Norfolk, NY 13667	EAST-0363654 NRTH-1771629		COUNTY TAXABLE VALUE	72,300		
	DEED BOOK 2013 PG-13840		TOWN TAXABLE VALUE	76,400		
	FULL MARKET VALUE	108,171	SCHOOL TAXABLE VALUE	64,100		
			FD028 Norfolk Fire Dist	88,700 TO M		
***** 25.001-1-19 *****						
25.001-1-19	1457,1469 SH 420					1- 27- 5
Barron John E III	210 1 Family Res		Basic Star 41854	0	0	24,600
1469 State Highway 420	Massena 1 405801	15,200	COUNTY TAXABLE VALUE	150,000		
Norfolk, NY 13667	FRNT 400.00 DPTH	150,000	TOWN TAXABLE VALUE	150,000		
	ACRES 8.70 BANK8888209		SCHOOL TAXABLE VALUE	125,400		
	EAST-0363986 NRTH-1771307		FD028 Norfolk Fire Dist	150,000 TO M		
	DEED BOOK 1118 PG-897					
	FULL MARKET VALUE	182,927				

STATE OF NEW YORK
COUNTY - St Lawrence
TOWN - Norfolk
SWIS - 406289

2 0 1 4 T E N T A T I V E A S S E S S M E N T R O L L
T A X A B L E SECTION OF THE ROLL - 1

PAGE 385
VALUATION DATE-JUL 01, 2013
TAXABLE STATUS DATE-MAR 01, 2014

TAX MAP NUMBER SEQUENCE
UNIFORM PERCENT OF VALUE IS 082.00
UNIFORM PERCENT OF VALUE IS 082.00

TAX MAP PARCEL NUMBER	PROPERTY LOCATION & CLASS	ASSESSMENT	EXEMPTION CODE	COUNTY	TOWN	SCHOOL
CURRENT OWNERS NAME	SCHOOL DISTRICT	LAND	TAX DESCRIPTION	TAXABLE VALUE		
CURRENT OWNERS ADDRESS	PARCEL SIZE/GRID COORD	TOTAL	SPECIAL DISTRICTS	ACCOUNT NO.		

25.001-1-20	1453 SH 420			25.001-1-20	*****	
Lord Pierre J	270 Mfg housing		COUNTY TAXABLE VALUE		1- 45-10	
49 1/2 Maple Street Trlr 5	Massena 1 405801	5,600	TOWN TAXABLE VALUE			
Massena, NY 13662-1036	1972 Trailer	23,600	SCHOOL TAXABLE VALUE			
	FRNT 100.00 DPTH 200.00		FD028 Norfolk Fire Dist	23,600	TO M	
	ACRES 0.50					
	EAST-0364323 NRTH-1771271					
	DEED BOOK 2009 PG-16433					
	FULL MARKET VALUE	28,780				

25.001-1-21	1449 SH 420			25.001-1-21	*****	
Sherwood Mark J	210 1 Family Res		COUNTY TAXABLE VALUE		1- 20-14	
Sherwood Teresa M	Massena 1 405801	8,600	TOWN TAXABLE VALUE			
1449 State Highway 420	112x360x82x436x195x793	60,200	SCHOOL TAXABLE VALUE			
Norfolk, NY 13667	FRNT 112.00 DPTH 793.00		FD028 Norfolk Fire Dist	60,200	TO M	
	ACRES 2.80 BANK8888830					
	EAST-0364106 NRTH-1770958					
	DEED BOOK 1999 PG-13659					
	FULL MARKET VALUE	73,415				

25.001-1-22	1445 SH 420			25.001-1-22	*****	
Varakuta Alex	210 1 Family Res		COUNTY TAXABLE VALUE		1-119- 6	
1898 State Highway 420	Massena 1 405801	4,900	TOWN TAXABLE VALUE			
Massena, NY 13662	FRNT 82.00 DPTH 360.00	58,800	SCHOOL TAXABLE VALUE			
	ACRES 0.68		FD028 Norfolk Fire Dist	58,800	TO M	
	EAST-0364379 NRTH-1771088					
	DEED BOOK 2005 PG-21072					
	FULL MARKET VALUE	71,707				

25.001-1-23	1443 SH 420			25.001-1-23	*****	
Robertson Ray A	270 Mfg housing		Vet - Wart 41122	0	9,840	0 0
Robertson Carol S	Massena 1 405801	8,500	Vet - Wart 41123	0	0	7,380 0
1443 State Highway 420	ACRES 1.70	67,300	Basic Star 41854	0	0	0 24,600
Norfolk, NY 13667	EAST-0364264 NRTH-1770864		COUNTY TAXABLE VALUE		57,460	
	DEED BOOK 1117 PG-32		TOWN TAXABLE VALUE		59,920	
	FULL MARKET VALUE	82,073	SCHOOL TAXABLE VALUE		42,700	
			FD028 Norfolk Fire Dist		67,300 TO M	

25.001-1-24	1439 SH 420			25.001-1-24	*****	
Robertson Carol S	312 Vac w/imprv		COUNTY TAXABLE VALUE		1- 8- 2	
1443 State Highway 420	Massena 1 405801	3,600	TOWN TAXABLE VALUE			
Norfolk, NY 13667	W/ Shed	4,500	SCHOOL TAXABLE VALUE			
	FRNT 55.00 DPTH 490.00		FD028 Norfolk Fire Dist		4,500 TO M	
	ACRES 0.62					
	EAST-0364373 NRTH-1770856					
	DEED BOOK 1117 PG-35					
	FULL MARKET VALUE	5,488				

STATE OF NEW YORK
 COUNTY - St Lawrence
 TOWN - Norfolk
 SWIS - 406289

2 0 1 4 T E N T A T I V E A S S E S S M E N T R O L L
 T A X A B L E SECTION OF THE ROLL - 1

PAGE 386
 VALUATION DATE-JUL 01, 2013
 TAXABLE STATUS DATE-MAR 01, 2014

TAX MAP NUMBER SEQUENCE
 UNIFORM PERCENT OF VALUE IS 082.00
 UNIFORM PERCENT OF VALUE IS 082.00

TAX MAP PARCEL NUMBER	PROPERTY LOCATION & CLASS	ASSESSMENT	EXEMPTION CODE	COUNTY	TOWN	SCHOOL
CURRENT OWNERS NAME	SCHOOL DISTRICT	LAND	TAX DESCRIPTION	TAXABLE VALUE		
CURRENT OWNERS ADDRESS	PARCEL SIZE/GRID COORD	TOTAL	SPECIAL DISTRICTS	ACCOUNT NO.		
***** 25.001-1-25 *****						
1435 SH 420	210 1 Family Res		Basic Star 41854	0	0	1- 45- 5
25.001-1-25	Massena 1 405801	4,600	COUNTY TAXABLE VALUE		58,200	24,600
Perry Charlene	FRNT 80.00 DPTH 200.00	58,200	TOWN TAXABLE VALUE		58,200	
1435 State Highway 420	ACRES 0.36		SCHOOL TAXABLE VALUE		33,600	
Norfolk, NY 13667	EAST-0364548 NRTH-1770874		FD028 Norfolk Fire Dist		58,200 TO M	
	DEED BOOK 945 PG-00939					
	FULL MARKET VALUE	70,976				
***** 25.001-1-26 *****						
1429 SH 420	210 1 Family Res		COUNTY TAXABLE VALUE		64,300	1- 38- 6
25.001-1-26	Massena 1 405801	9,400	TOWN TAXABLE VALUE		64,300	
Boyea Stephanie	FRNT 149.00 DPTH	64,300	SCHOOL TAXABLE VALUE		64,300	
23 Shoreline Dr	ACRES 5.10		FD028 Norfolk Fire Dist		64,300 TO M	
Massena, NY 13662	EAST-0364334 NRTH-1770577					
	DEED BOOK 2008 PG-15770					
	FULL MARKET VALUE	78,415				
***** 25.001-1-27 *****						
1425 SH 420	210 1 Family Res		Vet - Wart 41122	0	6,540	1- 38- 5
25.001-1-27	Massena 1 405801	5,400	Vet - Wart 41123	0	0	0
Stark Richard (LC)	FRNT 96.00 DPTH 200.00	43,600	Enhanced S 41834	0	0	6,540
Stark Eugenia (LC)	ACRES 0.43		COUNTY TAXABLE VALUE		37,060	43,600
1425 State Highway 420	EAST-0364690 NRTH-1770706		TOWN TAXABLE VALUE		37,060	
Norfolk, NY 13667	DEED BOOK 1043 PG-00646		SCHOOL TAXABLE VALUE		0	
	FULL MARKET VALUE	53,171	FD028 Norfolk Fire Dist		43,600 TO M	
***** 25.001-1-28 *****						
1419 SH 420	210 1 Family Res		Basic Star 41854	0	0	1- 85- 6
25.001-1-28	Massena 1 405801	8,000	COUNTY TAXABLE VALUE		43,400	24,600
Coughlin Nancy L	ACRES 1.00	43,400	TOWN TAXABLE VALUE		43,400	
Coughlin Keith	EAST-0364745 NRTH-1770580		SCHOOL TAXABLE VALUE		18,800	
1419 State Highway 420	DEED BOOK 1021 PG-00482		FD028 Norfolk Fire Dist		43,400 TO M	
Norfolk, NY 13667	FULL MARKET VALUE	52,927				
***** 25.001-1-29 *****						
1417 SH 420	270 Mfg housing		COUNTY TAXABLE VALUE		18,000	1- 54- 6
25.001-1-29	Massena 1 405801	9,500	TOWN TAXABLE VALUE		18,000	
Coughlin Keith	FRNT 183.00 DPTH	18,000	SCHOOL TAXABLE VALUE		18,000	
Coughlin Nancy	ACRES 5.30		FD028 Norfolk Fire Dist		18,000 TO M	
1419 State Highway 420	EAST-0364545 NRTH-1770346					
Norfolk, NY 13667	DEED BOOK 2000 PG-2491					
	FULL MARKET VALUE	21,951				

STATE OF NEW YORK
COUNTY - St Lawrence
TOWN - Norfolk
SWIS - 406289

2 0 1 4 T E N T A T I V E A S S E S S M E N T R O L L
T A X A B L E SECTION OF THE ROLL - 1

PAGE 387
VALUATION DATE-JUL 01, 2013
TAXABLE STATUS DATE-MAR 01, 2014

TAX MAP NUMBER SEQUENCE
UNIFORM PERCENT OF VALUE IS 082.00
UNIFORM PERCENT OF VALUE IS 082.00

TAX MAP PARCEL NUMBER	PROPERTY LOCATION & CLASS	ASSESSMENT	EXEMPTION CODE	COUNTY	TOWN	SCHOOL
CURRENT OWNERS NAME	SCHOOL DISTRICT	LAND	TAX DESCRIPTION	TAXABLE VALUE		
CURRENT OWNERS ADDRESS	PARCEL SIZE/GRID COORD	TOTAL	SPECIAL DISTRICTS	ACCOUNT NO.		

25.001-1-30	1409 SH 420			25.001-1-30		*****
Zakarauskas Michael	311 Res vac land		COUNTY TAXABLE VALUE			1-129- 9
Zakarauskas Eva	Massena 1 405801	6,200	TOWN TAXABLE VALUE			
1401 State Highway 420	FRNT 208.00 DPTH 104.00	6,200	SCHOOL TAXABLE VALUE			
Norfolk, NY 13667	ACRES 0.49		FD028 Norfolk Fire Dist		6,200 TO M	
	EAST-0365039 NRTH-1770309					
	DEED BOOK 1114 PG-709					
	FULL MARKET VALUE	7,561				

25.001-1-31	1401 SH 420			25.001-1-31		*****
White Sherry L	210 1 Family Res		COUNTY TAXABLE VALUE			1-123- 8
1401 State Highway 420	Massena 1 405801	6,000	TOWN TAXABLE VALUE			
Norfolk, NY 13667	Also 1111/1053	53,000	SCHOOL TAXABLE VALUE			
	FRNT 137.00 DPTH 140.00		FD028 Norfolk Fire Dist		53,000 TO M	
	ACRES 0.44					
	EAST-0365105 NRTH-1770179					
	DEED BOOK 1067 PG-792					
	FULL MARKET VALUE	64,634				

25.001-1-32.1	2183 CR 38			25.001-1-32.1		*****
Bush Arnold E Jr	210 1 Family Res		Vet - Wart 41122			1- 20- 1
Bush Lalauni L	Massena 1 405801	8,350	Vet - Wart 41123			
2183 County Route 38	200x364x232x208x33x140	83,800	Vet - Comb 41132			
Norfolk, NY 13667	FRNT 200.00 DPTH		Vet - Comb 41133			
	ACRES 1.92		Basic Star 41854			
	EAST-0364934 NRTH-1770149					
	DEED BOOK 2008 PG-4747		COUNTY TAXABLE VALUE			
	FULL MARKET VALUE	102,195	TOWN TAXABLE VALUE			
			SCHOOL TAXABLE VALUE			
			FD028 Norfolk Fire Dist			

25.001-1-33.1	2169 CR 38			25.001-1-33.1		*****
Prashaw Mary R (LU)	270 Mfg housing		Basic Star 41854			1-131-19.1
2169 County Route 38	Massena 1 405801	8,500	COUNTY TAXABLE VALUE			24,600
Norfolk, NY 13667	1979 Trlr	33,100	TOWN TAXABLE VALUE			
	FRNT 210.00 DPTH 364.00		SCHOOL TAXABLE VALUE			
	ACRES 2.00		FD028 Norfolk Fire Dist			
	EAST-0364625 NRTH-1769947					
	DEED BOOK 2014 PG-1552					
	FULL MARKET VALUE	40,366				

25.001-1-33.2	2173 CR 38			25.001-1-33.2		*****
McCarthy Brent	270 Mfg housing		Basic Star 41854			1-131-19.2
2173 County Route 38	Massena 1 405801	6,400	COUNTY TAXABLE VALUE			24,600
Norfolk, NY 13667	ACRES 1.00	84,800	TOWN TAXABLE VALUE			
	EAST-0364794 NRTH-1770036		SCHOOL TAXABLE VALUE			
	DEED BOOK 2006 PG-18028		FD028 Norfolk Fire Dist			
	FULL MARKET VALUE	103,415				

STATE OF NEW YORK
COUNTY - St Lawrence
TOWN - Norfolk
SWIS - 406289

2 0 1 4 T E N T A T I V E A S S E S S M E N T R O L L

T A X A B L E SECTION OF THE ROLL - 1

VALUATION DATE-JUL 01, 2013

TAXABLE STATUS DATE-MAR 01, 2014

TAX MAP NUMBER SEQUENCE
UNIFORM PERCENT OF VALUE IS 082.00
UNIFORM PERCENT OF VALUE IS 082.00

TAX MAP PARCEL NUMBER	PROPERTY LOCATION & CLASS	ASSESSMENT	EXEMPTION CODE	COUNTY	TOWN	SCHOOL
CURRENT OWNERS NAME	SCHOOL DISTRICT	LAND	TAX DESCRIPTION	TAXABLE VALUE		
CURRENT OWNERS ADDRESS	PARCEL SIZE/GRID COORD	TOTAL	SPECIAL DISTRICTS			ACCOUNT NO.

25.001-1-34	2161 CR 38			25.001-1-34		*****
Berry Paul M	210 1 Family Res		Basic Star 41854	0	0	1- 95- 6
Berry Kimberly	Massena 1 405801	6,000	COUNTY TAXABLE VALUE	73,400	0	24,600
2161 County Route 38	FRNT 106.00 DPTH 364.00	73,400	TOWN TAXABLE VALUE	73,400		
Norfolk, NY 13667	ACRES 0.88 BANK8888869		SCHOOL TAXABLE VALUE	48,800		
	EAST-0364505 NRTH-1769853		FD028 Norfolk Fire Dist	73,400 TO M		
	DEED BOOK 2008 PG-13720					
	FULL MARKET VALUE	89,512				

25.001-1-35	1381 SH 420			25.001-1-35		*****
Simons Phillip	210 1 Family Res		Enhanced S 41834	0	0	1-107- 7.3
1381 State Highway 420	Massena 1 405801	6,900	COUNTY TAXABLE VALUE	67,100	0	52,640
Norfolk, NY 13667	FRNT 132.00 DPTH 330.00	67,100	TOWN TAXABLE VALUE	67,100		
	ACRES 0.99		SCHOOL TAXABLE VALUE	14,460		
	EAST-0365287 NRTH-1769685		FD028 Norfolk Fire Dist	67,100 TO M		
	DEED BOOK 918 PG-00459					
	FULL MARKET VALUE	81,829				

25.001-1-36.12	SH 420			25.001-1-36.12		*****
Simons Philip J	312 Vac w/imprv		COUNTY TAXABLE VALUE	16,900		
1381 State Highway 420	Massena 1 405801	6,900	TOWN TAXABLE VALUE	16,900		
Norfolk, NY 13667	FRNT 132.00 DPTH 330.00	16,900	SCHOOL TAXABLE VALUE	16,900		
	ACRES 1.00		FD028 Norfolk Fire Dist	16,900 TO M		
	EAST-0365356 NRTH-1769575					
	DEED BOOK 1082 PG-136					
	FULL MARKET VALUE	20,610				

25.001-1-36.112	2101 CR 38			25.001-1-36.112		*****
Burnett Timothy D	270 Mfg housing		COUNTY TAXABLE VALUE	42,000		
Burnett Kelly T	Massena 1 405801	10,000	TOWN TAXABLE VALUE	42,000		
1499 State Highway 420	FRNT 209.00 DPTH 209.00	42,000	SCHOOL TAXABLE VALUE	42,000		
Norfolk, NY 13667	EAST-0363227 NRTH-1768986		FD028 Norfolk Fire Dist	42,000 TO M		
	DEED BOOK 2009 PG-18330					
	FULL MARKET VALUE	51,220				

25.001-1-37.1	2154 CR 38			25.001-1-37.1		*****
Premo Terry E	270 Mfg housing		COUNTY TAXABLE VALUE	22,500		1- 64- 5
Premo Lisa M	Massena 1 405801	9,000	TOWN TAXABLE VALUE	22,500		
2155 County Route 38	185x743x220x732	22,500	SCHOOL TAXABLE VALUE	22,500		
Norfolk, NY 13667	FRNT 185.00 DPTH 743.00		FD028 Norfolk Fire Dist	22,500 TO M		
	ACRES 3.80					
	EAST-0364707 NRTH-1769311					
	DEED BOOK 2005 PG-19443					
	FULL MARKET VALUE	27,439				

STATE OF NEW YORK
 COUNTY - St Lawrence
 TOWN - Norfolk
 SWIS - 406289

2 0 1 4 T E N T A T I V E A S S E S S M E N T R O L L
 T A X A B L E SECTION OF THE ROLL - 1

PAGE 389
 VALUATION DATE-JUL 01, 2013
 TAXABLE STATUS DATE-MAR 01, 2014

TAX MAP NUMBER SEQUENCE
 UNIFORM PERCENT OF VALUE IS 082.00
 UNIFORM PERCENT OF VALUE IS 082.00

TAX MAP PARCEL NUMBER	PROPERTY LOCATION & CLASS	ASSESSMENT	EXEMPTION CODE	COUNTY	TOWN	SCHOOL
CURRENT OWNERS NAME	SCHOOL DISTRICT	LAND	TAX DESCRIPTION	TAXABLE VALUE		
CURRENT OWNERS ADDRESS	PARCEL SIZE/GRID COORD	TOTAL	SPECIAL DISTRICTS	ACCOUNT NO.		

25.001-1-37.2	2136,2136A CR 38 210 1 Family Res		Basic Star 41854	0	0	0 24,600
Clark Mark J	Massena 1 405801	10,700	COUNTY TAXABLE VALUE		107,500	
Clark Carrie	1995 Trailer 14X80	107,500	TOWN TAXABLE VALUE		107,500	
% Carrie Clark	ACRES 8.80		SCHOOL TAXABLE VALUE		82,900	
2136 County Route 38	EAST-0364434 NRTH-1769188		FD028 Norfolk Fire Dist		107,500	TO M
Norfolk, NY 13667	DEED BOOK 1999 PG-15221					
	FULL MARKET VALUE	131,098				

25.001-1-38	2132 CR 38 210 1 Family Res		Basic Star 41854	0	0	0 24,600
Hart Gregory	Massena 1 405801	4,100	COUNTY TAXABLE VALUE		34,100	
Hart Jayne	FRNT 66.00 DPTH 305.00	34,100	TOWN TAXABLE VALUE		34,100	
2132 County Route 38	ACRES 0.46		SCHOOL TAXABLE VALUE		9,500	
Norfolk, NY 13667	EAST-0364116 NRTH-1769163		FD028 Norfolk Fire Dist		34,100	TO M
	DEED BOOK 2003 PG-19178					
	FULL MARKET VALUE	41,585				

25.001-1-39	2130 CR 38 210 1 Family Res		Vet Eligib 41101	0	19,314	19,314 0
Cascanette Ronald G	Massena 1 405801	4,100	Enhanced S 41834	0	0	0 25,200
PO Box 475	FRNT 66.00 DPTH 330.00	25,200	COUNTY TAXABLE VALUE		5,886	
Norfolk, NY 13667	ACRES 0.49 BANK8888209		TOWN TAXABLE VALUE		5,886	
	EAST-0364048 NRTH-1769140		SCHOOL TAXABLE VALUE		0	
	DEED BOOK 1085 PG-924		FD028 Norfolk Fire Dist		25,200	TO M
	FULL MARKET VALUE	30,732				

25.001-1-40.1	2128 CR 38 210 1 Family Res					1- 67-10.21
White Robert	Massena 1 405801	8,000	COUNTY TAXABLE VALUE		33,500	
2128 County Route 38	FRNT 132.00 DPTH 330.00	33,500	TOWN TAXABLE VALUE		33,500	
Norfolk, NY 13667	ACRES 1.00		SCHOOL TAXABLE VALUE		33,500	
	EAST-0363961 NRTH-1769069		FD028 Norfolk Fire Dist		33,500	TO M
	DEED BOOK 2013 PG-1082					
	FULL MARKET VALUE	40,854				

25.001-1-42.2	2133 CR 38 210 1 Family Res		Basic Star 41854	0	0	0 24,600
Baxter Ronald S	Massena 1 405801	8,100	COUNTY TAXABLE VALUE		28,400	
Baxter Theresa M	FRNT 200.00 DPTH 207.00	28,400	TOWN TAXABLE VALUE		28,400	
2133 County Route 38	ACRES 0.94		SCHOOL TAXABLE VALUE		3,800	
Norfolk, NY 13667	EAST-0363864 NRTH-1769380		FD028 Norfolk Fire Dist		28,400	TO M
	DEED BOOK 2003 PG-21229					
	FULL MARKET VALUE	34,634				

STATE OF NEW YORK
 COUNTY - St Lawrence
 TOWN - Norfolk
 SWIS - 406289

2 0 1 4 T E N T A T I V E A S S E S S M E N T R O L L
 T A X A B L E SECTION OF THE ROLL - 1

PAGE 390
 VALUATION DATE-JUL 01, 2013
 TAXABLE STATUS DATE-MAR 01, 2014

TAX MAP NUMBER SEQUENCE
 UNIFORM PERCENT OF VALUE IS 082.00
 UNIFORM PERCENT OF VALUE IS 082.00

TAX MAP PARCEL NUMBER	PROPERTY LOCATION & CLASS	ASSESSMENT	EXEMPTION CODE	COUNTY	TOWN	SCHOOL
CURRENT OWNERS NAME	SCHOOL DISTRICT	LAND	TAX DESCRIPTION	TAXABLE VALUE		
CURRENT OWNERS ADDRESS	PARCEL SIZE/GRID COORD	TOTAL	SPECIAL DISTRICTS	ACCOUNT NO.		

25.001-1-42.12	2141 CR 38 210 1 Family Res		Basic Star 41854	0	0	0
Draper Ernest Jr	Massena 1 405801	8,000	COUNTY TAXABLE VALUE		66,800	1- 64- 6.3
Draper Lynn	FRNT 200.00 DPTH 207.00	66,800	TOWN TAXABLE VALUE		66,800	
2141 County Route 38	ACRES 0.95		SCHOOL TAXABLE VALUE		42,200	
Norfolk, NY 13667	EAST-0364036 NRTH-1769501		FD028 Norfolk Fire Dist		66,800 TO M	
	DEED BOOK 951 PG-00174					
	FULL MARKET VALUE	81,463				

25.001-1-43	2091 CR 38 210 1 Family Res		COUNTY TAXABLE VALUE		36,000	1-115- 8
Thompson Dorraine	Massena 1 405801	9,100	TOWN TAXABLE VALUE		36,000	
7271 State Highway 56	ACRES 4.20	36,000	SCHOOL TAXABLE VALUE		36,000	
Norwood, NY 13668	EAST-0362800 NRTH-1768838		FD028 Norfolk Fire Dist		36,000 TO M	
	DEED BOOK 516 PG-00024					
	FULL MARKET VALUE	43,902				

25.001-1-44.12	CR 38 322 Rural vac>10		COUNTY TAXABLE VALUE		15,400	
LaRue Janice	Massena 1 405801	15,400	TOWN TAXABLE VALUE		15,400	
LaRue Timothy	453'ff	15,400	SCHOOL TAXABLE VALUE		15,400	
PO Box 239	FRNT 453.00 DPTH		FD028 Norfolk Fire Dist		15,400 TO M	
Pawling, NY 12564	ACRES 45.40					
	EAST-0361936 NRTH-1769779					
	DEED BOOK 1081 PG-917					
	FULL MARKET VALUE	18,780				

25.001-1-45.2	520 Lacombe Rd 270 Mfg housing		Basic Star 41854	0	0	0
Lyons Linda	Massena 1 405801	9,500	COUNTY TAXABLE VALUE		17,500	17,500
520 Lacombe Rd	1991 72'x14' MH	17,500	TOWN TAXABLE VALUE		17,500	
Norfolk, NY 13667	FRNT 224.00 DPTH 1956.00		SCHOOL TAXABLE VALUE		0	
	ACRES 10.08		FD028 Norfolk Fire Dist		17,500 TO M	
	EAST-0362339 NRTH-1772610					
	DEED BOOK 2011 PG-5957					
	FULL MARKET VALUE	21,341				

25.001-1-45.3	Lacombe Rd 322 Rural vac>10		COUNTY TAXABLE VALUE		8,000	
Whitlock Mary-Jo	Massena 1 405801	8,000	TOWN TAXABLE VALUE		8,000	
7 Old Town Rd	ACRES 10.20	8,000	SCHOOL TAXABLE VALUE		8,000	
Bethel, CT 06801	EAST-0362812 NRTH-1773040		FD028 Norfolk Fire Dist		8,000 TO M	
	DEED BOOK 949 PG-00982					
	FULL MARKET VALUE	9,756				

STATE OF NEW YORK
 COUNTY - St Lawrence
 TOWN - Norfolk
 SWIS - 406289

2 0 1 4 T E N T A T I V E A S S E S S M E N T R O L L
 T A X A B L E SECTION OF THE ROLL - 1

PAGE 391
 VALUATION DATE-JUL 01, 2013
 TAXABLE STATUS DATE-MAR 01, 2014

TAX MAP NUMBER SEQUENCE
 UNIFORM PERCENT OF VALUE IS 082.00
 UNIFORM PERCENT OF VALUE IS 082.00

TAX MAP PARCEL NUMBER	PROPERTY LOCATION & CLASS	ASSESSMENT	EXEMPTION CODE	COUNTY	TOWN	SCHOOL
CURRENT OWNERS NAME	SCHOOL DISTRICT	LAND	TAX DESCRIPTION	TAXABLE VALUE		
CURRENT OWNERS ADDRESS	PARCEL SIZE/GRID COORD	TOTAL	SPECIAL DISTRICTS			ACCOUNT NO.
***** 25.001-1-45.4 *****						
25.001-1-45.4	Lacomb Rd 322 Rural vac>10		COUNTY TAXABLE VALUE	8,000		
Seguin David P	Massena 1 405801	8,000	TOWN TAXABLE VALUE	8,000		
Durgan Sandra L	FRNT 224.00 DPTH 1956.00	8,000	SCHOOL TAXABLE VALUE	8,000		
PO Box 5053	ACRES 10.10		FD028 Norfolk Fire Dist		8,000 TO M	
Massena, NY 13662	EAST-0362150 NRTH-1772520					
	DEED BOOK 2008 PG-21465					
	FULL MARKET VALUE	9,756				
***** 25.001-1-45.6 *****						
25.001-1-45.6	1537 SH 420 210 1 Family Res		Basic Star 41854	0	0	24,600
Wood Bryan F	Massena 1 405801	9,600	COUNTY TAXABLE VALUE	77,700		
1537 State Highway 420	Log House & Garage	77,700	TOWN TAXABLE VALUE	77,700		
Norfolk, NY 13667	ACRES 5.70 BANK8888111		SCHOOL TAXABLE VALUE	53,100		
	EAST-0363315 NRTH-1772730		FD028 Norfolk Fire Dist		77,700 TO M	
	DEED BOOK 2013 PG-13753					
	FULL MARKET VALUE	94,756				
***** 25.001-1-45.8 *****						
25.001-1-45.8	Lacomb Rd 322 Rural vac>10		COUNTY TAXABLE VALUE	9,300		
Gelineau Ronald	Massena 1 405801	9,300	TOWN TAXABLE VALUE	9,300		
35 Wagon Wheel Rd	ACRES 16.50	9,300	SCHOOL TAXABLE VALUE	9,300		
West Redding, CT 06896-1620	EAST-0362626 NRTH-1772803		FD028 Norfolk Fire Dist		9,300 TO M	
	DEED BOOK 958 PG-00340					
	FULL MARKET VALUE	11,341				
***** 25.001-1-49.22 *****						
25.001-1-49.22	497 Lacomb Rd 210 1 Family Res		Basic Star 41854	0	0	24,600
Sprague Eddie	Massena 1 405801	8,300	COUNTY TAXABLE VALUE	103,100		
Sprague Joanne	FRNT 267.00 DPTH 575.00	103,100	TOWN TAXABLE VALUE	103,100		
497 Lacomb Rd	ACRES 3.50		SCHOOL TAXABLE VALUE	78,500		
Norfolk, NY 13667	EAST-0360910 NRTH-1773155		FD028 Norfolk Fire Dist		103,100 TO M	
	DEED BOOK 2010 PG-6346					
	FULL MARKET VALUE	125,732				
***** 25.001-1-49.211 *****						
25.001-1-49.211	Lacomb Rd 322 Rural vac>10		COUNTY TAXABLE VALUE	6,300		
Sprague Eddie	Massena 1 405801	6,300	TOWN TAXABLE VALUE	6,300		
Sprague Joanne	FRNT 108.00 DPTH 968.00	6,300	SCHOOL TAXABLE VALUE	6,300		
497 Lacomb Rd	ACRES 11.90		FD028 Norfolk Fire Dist		6,300 TO M	
Norfolk, NY 13667	EAST-0360572 NRTH-1773503					
	DEED BOOK 2000 PG-7188					
	FULL MARKET VALUE	7,683				

STATE OF NEW YORK
 COUNTY - St Lawrence
 TOWN - Norfolk
 SWIS - 406289

2 0 1 4 T E N T A T I V E A S S E S S M E N T R O L L
 T A X A B L E SECTION OF THE ROLL - 1

PAGE 392
 VALUATION DATE-JUL 01, 2013
 TAXABLE STATUS DATE-MAR 01, 2014

TAX MAP NUMBER SEQUENCE
 UNIFORM PERCENT OF VALUE IS 082.00
 UNIFORM PERCENT OF VALUE IS 082.00

TAX MAP PARCEL NUMBER	PROPERTY LOCATION & CLASS	ASSESSMENT	EXEMPTION CODE	COUNTY	TOWN	SCHOOL
CURRENT OWNERS NAME	SCHOOL DISTRICT	LAND	TAX DESCRIPTION	TAXABLE VALUE		
CURRENT OWNERS ADDRESS	PARCEL SIZE/GRID COORD	TOTAL	SPECIAL DISTRICTS			ACCOUNT NO.

25.001-1-51	527 Lacombe Rd 240 Rural res		Basic Star 41854	0	0	0 24,600
Johnson Bobbie L	Massena 1 405801	11,500	COUNTY TAXABLE VALUE		129,800	
527 Lacombe Rd	ACRES 11.00	129,800	TOWN TAXABLE VALUE		129,800	
Norfolk, NY 13667	EAST-0361846 NRTH-1773889		SCHOOL TAXABLE VALUE		105,200	
	DEED BOOK 2011 PG-14026		FD028 Norfolk Fire Dist		129,800 TO M	
	FULL MARKET VALUE	158,293				

25.001-1-53	444 Lacombe Rd 240 Rural res		Enhanced S 41834	0	0	1- 66- 4 52,640
LaRue William	Massena 1 405801	17,900	COUNTY TAXABLE VALUE		71,800	
444 Lacombe Rd	340'Ff	71,800	TOWN TAXABLE VALUE		71,800	
Norfolk, NY 13667	FRNT 340.00 DPTH		SCHOOL TAXABLE VALUE		19,160	
	ACRES 43.00		FD028 Norfolk Fire Dist		71,800 TO M	
	EAST-0360855 NRTH-1771575					
	DEED BOOK 1081 PG-921					
	FULL MARKET VALUE	87,561				

25.001-1-54	Lacombe Rd 314 Rural vac<10		COUNTY TAXABLE VALUE		4,100	
Pelkey Duane	Massena 1 405801	4,100	TOWN TAXABLE VALUE		4,100	
Pelkey Betty	FRNT 130.00 DPTH 647.00	4,100	SCHOOL TAXABLE VALUE		4,100	
453 Lacombe Rd	ACRES 1.90		FD028 Norfolk Fire Dist		4,100 TO M	
Norfolk, NY 13667	EAST-0360447 NRTH-1772068					
	DEED BOOK 2002 PG-15165					
	FULL MARKET VALUE	5,000				

25.001-1-55	2155 CR 38 210 1 Family Res		Basic Star 41854	0	0	1- 64- 6.11 24,600
Premo Terry	Massena 1 405801	26,100	COUNTY TAXABLE VALUE		105,600	
Premo Lisa	FRNT 420.00 DPTH	105,600	TOWN TAXABLE VALUE		105,600	
2155 County Route 38	ACRES 48.00		SCHOOL TAXABLE VALUE		81,000	
Norfolk, NY 13667	EAST-0363476 NRTH-1770594		FD028 Norfolk Fire Dist		105,600 TO M	
	DEED BOOK 1022 PG-01007					
	FULL MARKET VALUE	128,780				

25.001-1-56	CR 38 311 Res vac land		COUNTY TAXABLE VALUE		3,400	1- 78-10
Mere Edward J	Massena 1 405801	3,400	TOWN TAXABLE VALUE		3,400	
Mere Anita M	FRNT 100.00 DPTH 250.00	3,400	SCHOOL TAXABLE VALUE		3,400	
134 Jefferson Ave	EAST-0362444 NRTH-1768102		FD028 Norfolk Fire Dist		3,400 TO M	
Massena, NY 13662	DEED BOOK 954 PG-00968					
	FULL MARKET VALUE	4,146				

STATE OF NEW YORK
COUNTY - St Lawrence
TOWN - Norfolk
SWIS - 406289

2 0 1 4 T E N T A T I V E A S S E S S M E N T R O L L
T A X A B L E SECTION OF THE ROLL - 1

PAGE 393
VALUATION DATE-JUL 01, 2013
TAXABLE STATUS DATE-MAR 01, 2014

TAX MAP NUMBER SEQUENCE
UNIFORM PERCENT OF VALUE IS 082.00
UNIFORM PERCENT OF VALUE IS 082.00

TAX MAP PARCEL NUMBER	PROPERTY LOCATION & CLASS	ASSESSMENT	EXEMPTION CODE	COUNTY	TOWN	SCHOOL
CURRENT OWNERS NAME	SCHOOL DISTRICT	LAND	TAX DESCRIPTION	TAXABLE VALUE		
CURRENT OWNERS ADDRESS	PARCEL SIZE/GRID COORD	TOTAL	SPECIAL DISTRICTS			ACCOUNT NO.

25.001-1-57	2048 CR 38			25.001-1-57		*****
Chapin Donald G (Trustee)	270 Mfg housing		COUNTY TAXABLE VALUE	10,300		1- 11-13.2
Chapin Deatta (Trustee)	Massena 1 405801	6,300	TOWN TAXABLE VALUE	10,300		
Attn: Chapin Living Trust	Plumbrook Rd	10,300	SCHOOL TAXABLE VALUE	10,300		
361 Joy Rd	FRNT 200.00 DPTH 250.00		FD028 Norfolk Fire Dist	10,300 TO M		
Norfolk, NY 13667	ACRES 1.10					
	EAST-0362339 NRTH-1768024					
	DEED BOOK 2003 PG-18664					
	FULL MARKET VALUE	12,561				

25.001-1-58	2044 CR 38			25.001-1-58		*****
MacLennan Carol A	210 1 Family Res		Basic Star 41854	0	0	1- 11-13.1
2044 County Route 38	Massena 1 405801	6,300	COUNTY TAXABLE VALUE	62,600		24,600
Norfolk, NY 13667	Plumbrook Rd	62,600	TOWN TAXABLE VALUE	62,600		
	FRNT 200.00 DPTH 250.00		SCHOOL TAXABLE VALUE	38,000		
	ACRES 1.15		FD028 Norfolk Fire Dist	62,600 TO M		
	EAST-0362128 NRTH-1767926					
	DEED BOOK 1999 PG-2798					
	FULL MARKET VALUE	76,341				

25.001-1-59	CR 38			25.001-1-59		*****
Simons Philip	321 Abandoned ag		COUNTY TAXABLE VALUE	53,790		1-107- 7.1
1381 State Highway 420	Massena 1 405801	53,790	TOWN TAXABLE VALUE	53,790		
Norfolk, NY 13667	ACRES 179.30	53,790	SCHOOL TAXABLE VALUE	53,790		
	EAST-0364097 NRTH-1768512		FD028 Norfolk Fire Dist	53,790 TO M		
	DEED BOOK 2009 PG-18284					
	FULL MARKET VALUE	65,598				

25.001-1-60	2119 CR 38			25.001-1-60		*****
Burnett Timothy D	240 Rural res		COUNTY TAXABLE VALUE	70,000		
Burnett Kelly T	Massena 1 405801	20,000	TOWN TAXABLE VALUE	70,000		
1499 State Highway 420	FRNT 631.00 DPTH	70,000	SCHOOL TAXABLE VALUE	70,000		
Norfolk, NY 13667	ACRES 49.50		FD028 Norfolk Fire Dist	70,000 TO M		
	EAST-0362800 NRTH-1770089					
	DEED BOOK 2012 PG-14302					
	FULL MARKET VALUE	85,366				

25.001-2-1.11	SH 420			25.001-2-1.11		*****
Partlow Richard F	312 Vac w/imprv		COUNTY TAXABLE VALUE	31,000		1- 92- 6.1
Condlin Kevin & Tyler J	Massena 1 405801	26,100	TOWN TAXABLE VALUE	31,000		
43 Nightengale Ave	41 Acres Wet	31,000	SCHOOL TAXABLE VALUE	31,000		
Massena, NY 13662	ACRES 100.80		FD028 Norfolk Fire Dist	31,000 TO M		
	EAST-0362805 NRTH-1775587					
	DEED BOOK 2013 PG-14734					
	FULL MARKET VALUE	37,805				

STATE OF NEW YORK
 COUNTY - St Lawrence
 TOWN - Norfolk
 SWIS - 406289

2 0 1 4 T E N T A T I V E A S S E S S M E N T R O L L

T A X A B L E SECTION OF THE ROLL - 1

VALUATION DATE-JUL 01, 2013

TAXABLE STATUS DATE-MAR 01, 2014

TAX MAP NUMBER SEQUENCE
 UNIFORM PERCENT OF VALUE IS 082.00
 UNIFORM PERCENT OF VALUE IS 082.00

TAX MAP PARCEL NUMBER	PROPERTY LOCATION & CLASS	ASSESSMENT	EXEMPTION CODE	COUNTY	TOWN	SCHOOL
CURRENT OWNERS NAME	SCHOOL DISTRICT	LAND	TAX DESCRIPTION	TAXABLE VALUE		ACCOUNT NO.
CURRENT OWNERS ADDRESS	PARCEL SIZE/GRID COORD	TOTAL	SPECIAL DISTRICTS			

1576,1580	SH 420			25.001-2-9.111		*****
25.001-2-9.111	210 1 Family Res		Basic Star 41854	0	0	1- 66- 3.1
Yelle David J	Massena 1 405801	15,100	COUNTY TAXABLE VALUE		106,600	0 24,600
1576 State Highway 420	Ranch & Comm Gar (1000)	106,600	TOWN TAXABLE VALUE		106,600	
Norfolk, NY 13667	FRNT 177.00 DPTH		SCHOOL TAXABLE VALUE		82,000	
	ACRES 30.00		FD028 Norfolk Fire Dist		106,600 TO M	
	EAST-0363391 NRTH-1774774					
	DEED BOOK 2011 PG-8924					
	FULL MARKET VALUE	130,000				

1496,1498	SH 420			25.001-2-13.1		*****
25.001-2-13.1	280 Res Multiple		Basic Star 41854	0	0	1-109- 1
Travis Racheal S	Massena 1 405801	15,600	COUNTY TAXABLE VALUE		129,200	0 24,600
1498 State Highway 420	Cottage & Ranch & Comm	129,200	TOWN TAXABLE VALUE		129,200	
Norfolk, NY 13667	Garage		SCHOOL TAXABLE VALUE		104,600	
	FRNT 207.00 DPTH 792.00		FD028 Norfolk Fire Dist		129,200 TO M	
	ACRES 3.80					
	EAST-0364196 NRTH-1772520					
	DEED BOOK 1090 PG-890					
	FULL MARKET VALUE	157,561				

1488	SH 420			25.001-2-14.1		*****
25.001-2-14.1	220 2 Family Res		Basic Star 41854	0	0	1-108- 6.1
Giametta Paul	Massena 1 405801	9,600	COUNTY TAXABLE VALUE		107,700	0 24,600
Giametta Janet	Also Deed 1001/582	107,700	TOWN TAXABLE VALUE		107,700	
1488 State Highway 420	ACRES 5.70		SCHOOL TAXABLE VALUE		83,100	
Norfolk, NY 13667	EAST-0364356 NRTH-1772305		FD028 Norfolk Fire Dist		107,700 TO M	
	DEED BOOK 1001 PG-00712					
	FULL MARKET VALUE	131,341				

	SH 420			25.001-2-15		*****
25.001-2-15	322 Rural vac>10		COUNTY TAXABLE VALUE		13,500	1- 45- 2
Ginese Anthony (LU)	Massena 1 405801	13,500	TOWN TAXABLE VALUE		13,500	
Ginese Christine (LU)	ACRES 34.80	13,500	SCHOOL TAXABLE VALUE		13,500	
22 Kitchawan Rd	EAST-0364893 NRTH-1771544		FD028 Norfolk Fire Dist		13,500 TO M	
Carmel, NY 10512	DEED BOOK 2002 PG-7455					
	FULL MARKET VALUE	16,463				

1400	SH 420			25.001-2-16.1		*****
25.001-2-16.1	270 Mfg housing		Basic Star 41854	0	0	1- 82- 8
Ferrera Robert E	Massena 1 405801	5,700	COUNTY TAXABLE VALUE		19,900	0 19,900
Ferrera Raonna L	Trlr	19,900	TOWN TAXABLE VALUE		19,900	
1400 State Highway 420	FRNT 110.00 DPTH 177.00		SCHOOL TAXABLE VALUE		0	
Norfolk, NY 13667	ACRES 0.45		FD028 Norfolk Fire Dist		19,900 TO M	
	EAST-0365247 NRTH-1770363					
	DEED BOOK 2006 PG-867					
	FULL MARKET VALUE	24,268				

STATE OF NEW YORK
COUNTY - St Lawrence
TOWN - Norfolk
SWIS - 406289

2 0 1 4 T E N T A T I V E A S S E S S M E N T R O L L
T A X A B L E SECTION OF THE ROLL - 1

PAGE 395
VALUATION DATE-JUL 01, 2013
TAXABLE STATUS DATE-MAR 01, 2014

TAX MAP NUMBER SEQUENCE
UNIFORM PERCENT OF VALUE IS 082.00
UNIFORM PERCENT OF VALUE IS 082.00

TAX MAP PARCEL NUMBER	PROPERTY LOCATION & CLASS	ASSESSMENT	EXEMPTION CODE	COUNTY	TOWN	SCHOOL
CURRENT OWNERS NAME	SCHOOL DISTRICT	LAND	TAX DESCRIPTION	TAXABLE VALUE		
CURRENT OWNERS ADDRESS	PARCEL SIZE/GRID COORD	TOTAL	SPECIAL DISTRICTS	ACCOUNT NO.		
***** 25.001-2-16.2 *****						
25.001-2-16.2	CR 38					
Putney Leonard	314 Rural vac<10		COUNTY TAXABLE VALUE	2,400		
Putney Valerie	Massena 1 405801	2,400	TOWN TAXABLE VALUE	2,400		
2205 County Route 38	FRNT 87.00 DPTH 117.00	2,400	SCHOOL TAXABLE VALUE	2,400		
Norfolk, NY 13667	ACRES 0.23		FD028 Norfolk Fire Dist	2,400	TO M	
	EAST-0365391 NRTH-1770394					
	DEED BOOK 1046 PG-00450					
	FULL MARKET VALUE	2,927				
***** 25.001-2-17 *****						
25.001-2-17	1398 SH 420					1- 27- 9
Planty Jarvis	210 1 Family Res		COUNTY TAXABLE VALUE	12,000		
Planty Marguerite	Massena 1 405801	5,900	TOWN TAXABLE VALUE	12,000		
9461 State Highway 56	FRNT 108.00 DPTH 176.00	12,000	SCHOOL TAXABLE VALUE	12,000		
Massena, NY 13662	ACRES 0.64		FD028 Norfolk Fire Dist	12,000	TO M	
	EAST-0365303 NRTH-1770277					
	DEED BOOK 2009 PG-17856					
	FULL MARKET VALUE	14,634				
***** 25.001-2-18 *****						
25.001-2-18	2205 CR 38					1- 87- 3
Putney Leonard	210 1 Family Res		Basic Star 41854	0	0	24,600
Putney Valerie	Massena 1 405801	6,900	COUNTY TAXABLE VALUE	42,500		
2205 County Route 38	Ranch	42,500	TOWN TAXABLE VALUE	42,500		
Norfolk, NY 13667	FRNT 140.00 DPTH 217.00		SCHOOL TAXABLE VALUE	17,900		
	ACRES 0.69		FD028 Norfolk Fire Dist	42,500	TO M	
	EAST-0365489 NRTH-1770451					
	DEED BOOK 1046 PG-00452					
	FULL MARKET VALUE	51,829				
***** 25.001-2-19 *****						
25.001-2-19	2215 CR 38					1- 44-14
Benedict Keith B	270 Mfg housing		Basic Star 41854	0	0	24,600
Benedict Maureen	Massena 1 405801	8,000	COUNTY TAXABLE VALUE	60,800		
2215 County Route 38	Trailer 1996 Doublewide	60,800	TOWN TAXABLE VALUE	60,800		
Norfolk, NY 13667	FRNT 200.00 DPTH		SCHOOL TAXABLE VALUE	36,200		
	ACRES 1.00 BANK8888111		FD028 Norfolk Fire Dist	60,800	TO M	
	EAST-0365628 NRTH-1770557					
	DEED BOOK 1115 PG-795					
	FULL MARKET VALUE	74,146				
***** 25.001-2-20 *****						
25.001-2-20	2221 CR 38					1-100-13
Snyder Lori Ann	210 1 Family Res		COUNTY TAXABLE VALUE	58,000		
2221 County Route 38	Massena 1 405801	8,000	TOWN TAXABLE VALUE	58,000		
Norfolk, NY 13667-3245	ACRES 1.00	58,000	SCHOOL TAXABLE VALUE	58,000		
	EAST-0365811 NRTH-1770657		FD028 Norfolk Fire Dist	58,000	TO M	
	DEED BOOK 2004 PG-14790					
	FULL MARKET VALUE	70,732				

STATE OF NEW YORK
 COUNTY - St Lawrence
 TOWN - Norfolk
 SWIS - 406289

2 0 1 4 T E N T A T I V E A S S E S S M E N T R O L L
 T A X A B L E SECTION OF THE ROLL - 1

PAGE 396
 VALUATION DATE-JUL 01, 2013
 TAXABLE STATUS DATE-MAR 01, 2014

TAX MAP NUMBER SEQUENCE
 UNIFORM PERCENT OF VALUE IS 082.00
 UNIFORM PERCENT OF VALUE IS 082.00

TAX MAP PARCEL NUMBER	PROPERTY LOCATION & CLASS	ASSESSMENT	EXEMPTION CODE	COUNTY	TOWN	SCHOOL
CURRENT OWNERS NAME	SCHOOL DISTRICT	LAND	TAX DESCRIPTION	TAXABLE VALUE		
CURRENT OWNERS ADDRESS	PARCEL SIZE/GRID COORD	TOTAL	SPECIAL DISTRICTS	ACCOUNT NO.		

25.001-2-21	2229 CR 38 210 1 Family Res Massena 1 405801	8,500	Basic Star 41854	0	0	0 24,600
Brown Harley D			COUNTY TAXABLE VALUE		76,200	
2229 County Route 38	230X349x227x385	76,200	TOWN TAXABLE VALUE		76,200	
Norfolk, NY 13667	ACRES 1.70		SCHOOL TAXABLE VALUE		51,600	
	EAST-0365929 NRTH-1770822		FD028 Norfolk Fire Dist		76,200	TO M
	DEED BOOK 2008 PG-18965					
	FULL MARKET VALUE	92,927				

25.001-2-22.11	2241 CR 38 240 Rural res Massena 1 405801	32,300	Basic Star 41854	0	0	0 24,600
Strunk Herbert P III			COUNTY TAXABLE VALUE		68,200	
Strunk Nanci	ACRES 108.40	68,200	TOWN TAXABLE VALUE		68,200	
2241 County Route 38	EAST-0365989 NRTH-1772173		SCHOOL TAXABLE VALUE		43,600	
Norfolk, NY 13667	DEED BOOK 2010 PG-9469		FD028 Norfolk Fire Dist		68,200	TO M
	FULL MARKET VALUE	83,171				

25.001-2-22.12	2235 CR 38 210 1 Family Res Massena 1 405801	8,300	COUNTY TAXABLE VALUE		70,000	
Murphy Kevin J			TOWN TAXABLE VALUE		70,000	
Peets David J	2000 MH	70,000	SCHOOL TAXABLE VALUE		70,000	
45 Upper Ridge Rd	FRNT 432.00 DPTH 350.00		FD028 Norfolk Fire Dist		70,000	TO M
Brasher Falls, NY 13613	ACRES 3.40 BANK8888869					
	EAST-0366723 NRTH-1770997					
	DEED BOOK 2010 PG-16993					
	FULL MARKET VALUE	85,366				

25.001-2-25.2	1376 SH 420 270 Mfg housing Massena 1 405801	6,400	COUNTY TAXABLE VALUE		73,000	1-113- 8.2
Rusaw June M			TOWN TAXABLE VALUE		73,000	
1612 State Highway 420	FRNT 100.00 DPTH 300.00	73,000	SCHOOL TAXABLE VALUE		73,000	
Norfolk, NY 13667	ACRES 0.69		FD028 Norfolk Fire Dist		73,000	TO M
	EAST-0365677 NRTH-1769845					
	DEED BOOK 2001 PG-4692					
	FULL MARKET VALUE	89,024				

25.001-2-25.12	CR 38 311 Res vac land Massena 1 405801	5,100	COUNTY TAXABLE VALUE		5,100	
Stickney Robert G			TOWN TAXABLE VALUE		5,100	
5079 Corporal Welch Rd	FRNT 242.00 DPTH 300.00	5,100	SCHOOL TAXABLE VALUE		5,100	
Syracuse, NY 13215	ACRES 1.70		FD028 Norfolk Fire Dist		5,100	TO M
	EAST-0365687 NRTH-1770244					
	DEED BOOK 2008 PG-10387					
	FULL MARKET VALUE	6,220				

STATE OF NEW YORK
 COUNTY - St Lawrence
 TOWN - Norfolk
 SWIS - 406289

2 0 1 4 T E N T A T I V E A S S E S S M E N T R O L L

T A X A B L E SECTION OF THE ROLL - 1

VALUATION DATE-JUL 01, 2013

TAXABLE STATUS DATE-MAR 01, 2014

TAX MAP NUMBER SEQUENCE
 UNIFORM PERCENT OF VALUE IS 082.00
 UNIFORM PERCENT OF VALUE IS 082.00

TAX MAP PARCEL NUMBER	PROPERTY LOCATION & CLASS	ASSESSMENT	EXEMPTION CODE	COUNTY	TOWN	SCHOOL
CURRENT OWNERS NAME	SCHOOL DISTRICT	LAND	TAX DESCRIPTION	TAXABLE VALUE		ACCOUNT NO.
CURRENT OWNERS ADDRESS	PARCEL SIZE/GRID COORD	TOTAL	SPECIAL DISTRICTS			

25.001-2-25.111	SH 420			25.001-2-25.111		*****
Barton Craig	322 Rural vac>10		COUNTY TAXABLE VALUE	8,500		1-113- 8.1
Barton Lillian	Massena 1 405801	8,500	TOWN TAXABLE VALUE	8,500		
1372 State Highway 420	ACRES 30.00	8,500	SCHOOL TAXABLE VALUE	8,500		
Brasher Falls, NY 13613	EAST-0366523 NRTH-1769341		FD028 Norfolk Fire Dist	8,500 TO M		
	DEED BOOK 2012 PG-4127					
	FULL MARKET VALUE	10,366				

25.001-2-25.112	1372 SH 420			25.001-2-25.112		*****
Barton Craig	210 1 Family Res		Basic Star 41854	0	0	24,600
Barton Lillian	Massena 1 405801	7,200	COUNTY TAXABLE VALUE	127,600		
1372 State Highway 420	FRNT 375.00 DPTH 300.00	127,600	TOWN TAXABLE VALUE	127,600		
Brasher Falls, NY 13613	ACRES 2.60 BANK8888111		SCHOOL TAXABLE VALUE	103,000		
	EAST-0365928 NRTH-1769602		FD028 Norfolk Fire Dist	127,600 TO M		
	DEED BOOK 2008 PG-5811					
	FULL MARKET VALUE	155,610				

25.001-2-26	1314 SH 420			25.001-2-26		*****
LaFave Charles H	210 1 Family Res		Basic Star 41854	0	0	1- 71-11
1314 State Highway 420	Massena 1 405801	8,000	COUNTY TAXABLE VALUE	23,500		23,500
Brasher Falls, NY 13613	FRNT 200.00 DPTH 200.00	23,500	TOWN TAXABLE VALUE	23,500		
	ACRES 0.92		SCHOOL TAXABLE VALUE	0		
	EAST-0366515 NRTH-1768542		FD028 Norfolk Fire Dist	23,500 TO M		
	DEED BOOK 2010 PG-15461					
	FULL MARKET VALUE	28,659				

25.001-2-27	1322 SH 420			25.001-2-27		*****
Curtis Trevor S	210 1 Family Res		Basic Star 41854	0	0	1- 86-14
1322 State Highway 420	Massena 1 405801	6,400	COUNTY TAXABLE VALUE	19,400		19,400
Brasher Falls, NY 13613	FRNT 100.00 DPTH 300.00	19,400	TOWN TAXABLE VALUE	19,400		
	ACRES 0.68		SCHOOL TAXABLE VALUE	0		
	EAST-0366444 NRTH-1768672		FD028 Norfolk Fire Dist	19,400 TO M		
	DEED BOOK 2012 PG-2947					
	FULL MARKET VALUE	23,659				

25.001-2-28	1324 SH 420			25.001-2-28		*****
Barney Judith A	210 1 Family Res		COUNTY TAXABLE VALUE	29,800		1- 33-15
Barney Royas F	Massena 1 405801	5,600	TOWN TAXABLE VALUE	29,800		
1043 State Highway 420	FRNT 100.00 DPTH 200.00	29,800	SCHOOL TAXABLE VALUE	29,800		
Brasher Falls, NY 13613	ACRES 0.45		FD028 Norfolk Fire Dist	29,800 TO M		
	EAST-0366385 NRTH-1768760					
	DEED BOOK 2005 PG-4019					
	FULL MARKET VALUE	36,341				

STATE OF NEW YORK
 COUNTY - St Lawrence
 TOWN - Norfolk
 SWIS - 406289

2 0 1 4 T E N T A T I V E A S S E S S M E N T R O L L
 T A X A B L E SECTION OF THE ROLL - 1

PAGE 398
 VALUATION DATE-JUL 01, 2013
 TAXABLE STATUS DATE-MAR 01, 2014

TAX MAP NUMBER SEQUENCE
 UNIFORM PERCENT OF VALUE IS 082.00
 UNIFORM PERCENT OF VALUE IS 082.00

TAX MAP PARCEL NUMBER	PROPERTY LOCATION & CLASS	ASSESSMENT	EXEMPTION CODE	COUNTY	TOWN	SCHOOL
CURRENT OWNERS NAME	SCHOOL DISTRICT	LAND	TAX DESCRIPTION	TAXABLE VALUE		ACCOUNT NO.
CURRENT OWNERS ADDRESS	PARCEL SIZE/GRID COORD	TOTAL	SPECIAL DISTRICTS			

25.001-2-29	SH 420			25.001-2-29		*****
Torrence Robert A	314 Rural vac<10		COUNTY TAXABLE VALUE	5,500		1- 77-10
Torrence Margel M	Massena 1 405801	5,500	TOWN TAXABLE VALUE	5,500		
PO Box 553	FRNT 500.00 DPTH 300.00	5,500	SCHOOL TAXABLE VALUE	5,500		
La Verne, CA 91750-0553	ACRES 3.40		FD028 Norfolk Fire Dist	5,500 TO M		
	EAST-0366266 NRTH-1768981					
	DEED BOOK 1009 PG-00081					
	FULL MARKET VALUE	6,707				

25.001-2-30	1380 SH 420		Enhanced S 41834	0	0	1- 18-15
Brownell Robert W (LU)	210 1 Family Res	4,600	COUNTY TAXABLE VALUE	59,400	0	52,640
Brownell Constance F (LU)	Massena 1 405801	59,400	TOWN TAXABLE VALUE	59,400		
1380 State Highway 420	FRNT 80.00 DPTH 200.00		SCHOOL TAXABLE VALUE	6,760		
Norfolk, NY 13667	ACRES 0.37		FD028 Norfolk Fire Dist	59,400 TO M		
	EAST-0365598 NRTH-1769895					
	DEED BOOK 2011 PG-4276					
	FULL MARKET VALUE	72,439				

25.001-2-31	1388 SH 420			25.001-2-31		*****
Barton Craig	210 1 Family Res	6,900	COUNTY TAXABLE VALUE	78,800		1-113- 7
Barton Lillian	Massena 1 405801	78,800	TOWN TAXABLE VALUE	78,800		
1372 State Highway 420	FRNT 140.00 DPTH 200.00		SCHOOL TAXABLE VALUE	78,800		
Brasher Falls, NY 13613	ACRES 0.64		FD028 Norfolk Fire Dist	78,800 TO M		
	EAST-0365497 NRTH-1770057					
	DEED BOOK 2012 PG-4127					
	FULL MARKET VALUE	96,098				

25.001-2-32	1392 SH 420		Enhanced S 41834	0	0	1-113- 9
Barton Sylvia T	210 1 Family Res	5,700	COUNTY TAXABLE VALUE	53,900	0	52,640
1392 State Highway 420	Massena 1 405801	53,900	TOWN TAXABLE VALUE	53,900		
Norfolk, NY 13667	FRNT 100.00 DPTH 225.00		SCHOOL TAXABLE VALUE	1,260		
	ACRES 0.52		FD028 Norfolk Fire Dist	53,900 TO M		
	EAST-0365422 NRTH-1770159					
	DEED BOOK 982 PG-01081					
	FULL MARKET VALUE	65,732				

25.001-2-33	2214 CR 38		Enhanced S 41834	0	0	1-106- 9
Sherman Edward W	210 1 Family Res	5,600	COUNTY TAXABLE VALUE	62,800	0	52,640
Sherman Edith	Massena 1 405801	62,800	TOWN TAXABLE VALUE	62,800		
2214 County Route 38	FRNT 100.00 DPTH 200.00		SCHOOL TAXABLE VALUE	10,160		
Norfolk, NY 13667	ACRES 0.45		FD028 Norfolk Fire Dist	62,800 TO M		
	EAST-0365787 NRTH-1770345					
	DEED BOOK 769 PG-00430					
	FULL MARKET VALUE	76,585				

STATE OF NEW YORK
 COUNTY - St Lawrence
 TOWN - Norfolk
 SWIS - 406289

2 0 1 4 T E N T A T I V E A S S E S S M E N T R O L L
 T A X A B L E SECTION OF THE ROLL - 1

PAGE 399
 VALUATION DATE-JUL 01, 2013
 TAXABLE STATUS DATE-MAR 01, 2014

TAX MAP NUMBER SEQUENCE
 UNIFORM PERCENT OF VALUE IS 082.00
 UNIFORM PERCENT OF VALUE IS 082.00

TAX MAP PARCEL NUMBER	PROPERTY LOCATION & CLASS	ASSESSMENT	EXEMPTION CODE	COUNTY	TOWN	SCHOOL
CURRENT OWNERS NAME	SCHOOL DISTRICT	LAND	TAX DESCRIPTION	TAXABLE VALUE		
CURRENT OWNERS ADDRESS	PARCEL SIZE/GRID COORD	TOTAL	SPECIAL DISTRICTS	ACCOUNT NO.		

25.001-2-34	2220 CR 38			25.001-2-34		*****
Smith Lance G	210 1 Family Res		COUNTY TAXABLE VALUE	117,400		1-113-10
Goodrich Denice M	Massena 1 405801	8,700	TOWN TAXABLE VALUE	117,400		
PO Box 136	ACRES 2.50 BANK8888830	117,400	SCHOOL TAXABLE VALUE	117,400		
North Lawrence, NY 12967	EAST-0366001 NRTH-1770318		FD028 Norfolk Fire Dist	117,400 TO M		
	DEED BOOK 2012 PG-16576					
	FULL MARKET VALUE	143,171				

25.001-2-35.1	CR 38			25.001-2-35.1		*****
Ginese Anthony (LU)	322 Rural vac>10		COUNTY TAXABLE VALUE	23,700		1- 45- 2.2
Ginese Christine (LU)	Massena 1 405801	23,700	TOWN TAXABLE VALUE	23,700		
22 Kitchawan Rd	On Kyle Rd	23,700	SCHOOL TAXABLE VALUE	23,700		
Carmel, NY 10512	FRNT 1875.00 DPTH		FD028 Norfolk Fire Dist	23,700 TO M		
	ACRES 87.30					
	EAST-0367576 NRTH-1769871					
	DEED BOOK 2002 PG-7455					
	FULL MARKET VALUE	28,902				

25.001-2-36	1290 SH 420			25.001-2-36		*****
White Gerald	240 Rural res		Aged - All 41800	0	19,200	1- 79-12
White Beverly	Massena 1 405801	7,560	Enhanced S 41834	0	0	19,200
1290 State Highway 420	FRNT 297.00 DPTH	38,400	COUNTY TAXABLE VALUE	19,200		
Brasher Falls, NY 13613	ACRES 4.80		TOWN TAXABLE VALUE	19,200		
	EAST-0367100 NRTH-1768300		SCHOOL TAXABLE VALUE	0		
	DEED BOOK 889 PG-00815		FD028 Norfolk Fire Dist	38,400 TO M		
	FULL MARKET VALUE	46,829				

25.001-2-37	1280 SH 420			25.001-2-37		*****
Cootware Kevin	280 Res Multiple		COUNTY TAXABLE VALUE	357,100		
Cootware Sian	Massena 1 405801	19,900	TOWN TAXABLE VALUE	357,100		
546 Mahoney Rd	FRNT 425.00 DPTH	357,100	SCHOOL TAXABLE VALUE	357,100		
Brasher Falls, NY 13613	ACRES 28.63		FD028 Norfolk Fire Dist	357,100 TO M		
	EAST-0367779 NRTH-1768298					
	DEED BOOK 2007 PG-13574					
	FULL MARKET VALUE	435,488				

STATE OF NEW YORK
 COUNTY - St Lawrence
 TOWN - Norfolk
 SWIS - 406289

2 0 1 4 T E N T A T I V E A S S E S S M E N T R O L L
 T A X A B L E S E C T I O N O F T H E R O L L - 1
 M A P S E C T I O N - 0 2 5
 S U B - S E C T I O N - 0 0 1
 U N I F O R M P E R C E N T O F V A L U E I S 0 8 2 . 0 0

PAGE 400
 VALUATION DATE-JUL 01, 2013
 TAXABLE STATUS DATE-MAR 01, 2014
 RPS150/V04/L015
 CURRENT DATE 5/01/2014

*** S P E C I A L D I S T R I C T S U M M A R Y ***

CODE	DISTRICT NAME	TOTAL PARCELS	EXTENSION TYPE	EXTENSION VALUE	AD VALOREM VALUE	EXEMPT AMOUNT	TAXABLE VALUE
FD028	Norfolk Fire D	84	TOTAL M		4522,890		4522,890

*** S C H O O L D I S T R I C T S U M M A R Y ***

CODE	DISTRICT NAME	TOTAL PARCELS	ASSESSED LAND	ASSESSED TOTAL	EXEMPT AMOUNT	TOTAL TAXABLE	STAR AMOUNT	STAR TAXABLE
405801	Massena 1	84	828,400	4522,890	19,200	4503,690	1200,980	3302,710
	S U B - T O T A L	84	828,400	4522,890	19,200	4503,690	1200,980	3302,710
	T O T A L	84	828,400	4522,890	19,200	4503,690	1200,980	3302,710

*** S Y S T E M C O D E S S U M M A R Y ***

NO SYSTEM EXEMPTIONS AT THIS LEVEL

*** E X E M P T I O N S U M M A R Y ***

CODE	DESCRIPTION	TOTAL PARCELS	COUNTY	TOWN	SCHOOL
41101	Vet Eligib	1	19,314	19,314	
41122	Vet - Wart	4	36,060		
41123	Vet - Wart	4		28,680	
41132	Vet - Comb	3	49,200		
41133	Vet - Comb	3		36,900	
41800	Aged - All	1	19,200	19,200	19,200
41834	Enhanced S	10			456,480
41854	Basic Star	31			744,500
	T O T A L	57	123,774	104,094	1220,180

STATE OF NEW YORK
COUNTY - St Lawrence
TOWN - Norfolk
SWIS - 406289

2 0 1 4 T E N T A T I V E A S S E S S M E N T R O L L
T A X A B L E SECTION OF THE ROLL - 1
M A P S E C T I O N - 025
S U B - S E C T I O N - 001
UNIFORM PERCENT OF VALUE IS 082.00

PAGE 401
VALUATION DATE-JUL 01, 2013
TAXABLE STATUS DATE-MAR 01, 2014
RPS150/V04/L015
CURRENT DATE 5/01/2014

*** G R A N D T O T A L S ***

ROLL SEC	DESCRIPTION	TOTAL PARCELS	ASSESSED LAND	ASSESSED TOTAL	TAXABLE COUNTY	TAXABLE TOWN	TAXABLE SCHOOL	STAR TAXABLE
1	TAXABLE	84	828,400	4522,890	4399,116	4418,796	4503,690	3302,710

STATE OF NEW YORK
COUNTY - St Lawrence
TOWN - Norfolk
SWIS - 406289

2 0 1 4 T E N T A T I V E A S S E S S M E N T R O L L
T A X A B L E SECTION OF THE ROLL - 1

PAGE 402
VALUATION DATE-JUL 01, 2013
TAXABLE STATUS DATE-MAR 01, 2014

TAX MAP NUMBER SEQUENCE
UNIFORM PERCENT OF VALUE IS 082.00
UNIFORM PERCENT OF VALUE IS 082.00

TAX MAP PARCEL NUMBER	PROPERTY LOCATION & CLASS	ASSESSMENT	EXEMPTION CODE	COUNTY	TOWN	SCHOOL
CURRENT OWNERS NAME	SCHOOL DISTRICT	LAND	TAX DESCRIPTION	TAXABLE VALUE		
CURRENT OWNERS ADDRESS	PARCEL SIZE/GRID COORD	TOTAL	SPECIAL DISTRICTS	ACCOUNT NO.		

25.003-1-2	1256 SH 420			25.003-1-2		*****
25.003-1-2	240 Rural res		Basic Star 41854	0	0	1-120- 8.2
Maxfield Warren H	Massena 1 405801	18,300	COUNTY TAXABLE VALUE		76,900	24,600
Maxfield Susan M	Ranch 1992	76,900	TOWN TAXABLE VALUE		76,900	
1256 State Highway 420	FRNT 605.00 DPTH		SCHOOL TAXABLE VALUE		52,300	
Brasher Falls, NY 13613	ACRES 45.00		FD028 Norfolk Fire Dist		76,900 TO M	
	EAST-0367969 NRTH-1767588					
	DEED BOOK 1078 PG-673					
	FULL MARKET VALUE	93,780				

25.003-1-3.1	1228 SH 420			25.003-1-3.1		*****
25.003-1-3.1	270 Mfg housing		COUNTY TAXABLE VALUE		18,800	1- 68- 1.11
Paccione Roberta	Massena 1 405801	8,500	TOWN TAXABLE VALUE		18,800	
50 Dandie Dr	Trailer & Garage-1970	18,800	SCHOOL TAXABLE VALUE		18,800	
Simpsonville, SC 29680	ACRES 1.10		FD028 Norfolk Fire Dist		18,800 TO M	
	EAST-0367495 NRTH-1766611					
	DEED BOOK 2008 PG-5818					
	FULL MARKET VALUE	22,927				

25.003-1-3.2	1232 SH 420			25.003-1-3.2		*****
25.003-1-3.2	270 Mfg housing		COUNTY TAXABLE VALUE		13,600	1- 68- 1.12
Turner Timothy Allen	Massena 1 405801	7,400	TOWN TAXABLE VALUE		13,600	
1230 State Highway 420	Trailer-1971 60X12	13,600	SCHOOL TAXABLE VALUE		13,600	
Brasher Falls, NY 13613	ACRES 1.02		FD028 Norfolk Fire Dist		13,600 TO M	
	EAST-0367424 NRTH-1766753					
	DEED BOOK 2012 PG-12513					
	FULL MARKET VALUE	16,585				

25.003-1-3.3	1230 SH 420			25.003-1-3.3		*****
25.003-1-3.3	270 Mfg housing		Basic Star 41854	0	0	1- 68- 1.13
Turner Timothy Allen	Massena 1 405801	8,000	COUNTY TAXABLE VALUE		12,000	
1230 State Highway 420	Trailer-1970 12X65	12,000	TOWN TAXABLE VALUE		12,000	
Brasher Falls, NY 13613	ACRES 1.00		SCHOOL TAXABLE VALUE		0	
	EAST-0367732 NRTH-1766793		FD028 Norfolk Fire Dist		12,000 TO M	
	DEED BOOK 2011 PG-7145					
	FULL MARKET VALUE	14,634				

25.003-1-3.4	Off SH 420			25.003-1-3.4		*****
25.003-1-3.4	314 Rural vac<10		COUNTY TAXABLE VALUE		9,400	1- 68- 1.14
Paccione Roberta	Massena 1 405801	9,400	TOWN TAXABLE VALUE		9,400	
50 Dandie Dr	FRNT 287.00 DPTH	9,400	SCHOOL TAXABLE VALUE		9,400	
Simpsonville, SC 29680	ACRES 1.00		FD028 Norfolk Fire Dist		9,400 TO M	
	EAST-0367661 NRTH-1766900					
	DEED BOOK 2008 PG-5818					
	FULL MARKET VALUE	11,463				

STATE OF NEW YORK
COUNTY - St Lawrence
TOWN - Norfolk
SWIS - 406289

2 0 1 4 T E N T A T I V E A S S E S S M E N T R O L L
T A X A B L E SECTION OF THE ROLL - 1

PAGE 403
VALUATION DATE-JUL 01, 2013
TAXABLE STATUS DATE-MAR 01, 2014

TAX MAP NUMBER SEQUENCE
UNIFORM PERCENT OF VALUE IS 082.00
UNIFORM PERCENT OF VALUE IS 082.00

TAX MAP PARCEL NUMBER	PROPERTY LOCATION & CLASS	ASSESSMENT	EXEMPTION CODE	COUNTY	TOWN	SCHOOL
CURRENT OWNERS NAME	SCHOOL DISTRICT	LAND	TAX DESCRIPTION	TAXABLE VALUE		
CURRENT OWNERS ADDRESS	PARCEL SIZE/GRID COORD	TOTAL	SPECIAL DISTRICTS	ACCOUNT NO.		

25.003-1-4	1222 SH 420			25.003-1-4	*****	
Wagner Robert L Sr	240 Rural res		COUNTY TAXABLE VALUE	101,700	1- 68- 1.2	
McGregor Sarah A	Massena 1 405801	16,300	TOWN TAXABLE VALUE	101,700		
90 Liberty Avenue	35.2 Ar Land Contract	101,700	SCHOOL TAXABLE VALUE	101,700		
Massena, NY 13662	ACRES 35.20 BANK8888869		FD028 Norfolk Fire Dist	101,700 TO M		
	EAST-0368563 NRTH-1767303					
	DEED BOOK 2013 PG-18404					
	FULL MARKET VALUE	124,024				

25.003-1-5	1210 SH 420			25.003-1-5	*****	
Cayea Harlan	240 Rural res		COUNTY TAXABLE VALUE	69,200	1- 68- 3	
Cayea Patrice	Massena 1 405801	15,000	TOWN TAXABLE VALUE	69,200		
R Thomas Fregoe	R Thomas & Jessica Fregoe	69,200	SCHOOL TAXABLE VALUE	69,200		
PO Box 2	ACRES 28.80		FD028 Norfolk Fire Dist	69,200 TO M		
Brasher Falls, NY 13613	EAST-0368812 NRTH-1766897					
	DEED BOOK 906 PG-00534					
	FULL MARKET VALUE	84,390				

25.003-1-6	Off SH 420			25.003-1-6	*****	
Parent Gerald J	322 Rural vac>10		COUNTY TAXABLE VALUE	5,900	1- 66- 8	
Parent Mary L	Massena 1 405801	5,900	TOWN TAXABLE VALUE	5,900		
1172 State Highway 420	Landlocked	5,900	SCHOOL TAXABLE VALUE	5,900		
Brasher Falls, NY 13613	ACRES 21.80		FD028 Norfolk Fire Dist	5,900 TO M		
	EAST-0369235 NRTH-1766606					
	DEED BOOK 2006 PG-11905					
	FULL MARKET VALUE	7,195				

25.003-1-7	1200A,B SH 420			25.003-1-7	*****	
Lauber Leonard W (LU)	280 Res Multiple		Vet - Wart 41122	0	9,840	0
1200B State Highway 420	Massena 1 405801	19,500	Vet - Wart 41123	0	0	7,380
Brasher Falls, NY 13613	11.50ar Ranch/cottage	79,400	Enhanced S 41834	0	0	0
	ACRES 12.10		COUNTY TAXABLE VALUE	69,560	52,640	
	EAST-0368301 NRTH-1766029		TOWN TAXABLE VALUE	72,020		
	DEED BOOK 1118 PG-842		SCHOOL TAXABLE VALUE	26,760		
	FULL MARKET VALUE	96,829	FD028 Norfolk Fire Dist	79,400 TO M		

25.003-1-8	1181 SH 420			25.003-1-8	*****	
Gill Laurie L	210 1 Family Res		Basic Star 41854	0	0	0
Gill Robert L	Massena 1 405801	5,800	COUNTY TAXABLE VALUE	88,800	1- 83- 4	
1181 State Highway 420	100x300	88,800	TOWN TAXABLE VALUE	88,800	24,600	
Brasher Falls, NY 13613	FRNT 100.00 DPTH 300.00		SCHOOL TAXABLE VALUE	64,200		
	BANK8888830		FD028 Norfolk Fire Dist	88,800 TO M		
	EAST-0367859 NRTH-1765384					
	DEED BOOK 2010 PG-7887					
	FULL MARKET VALUE	108,293				

STATE OF NEW YORK
COUNTY - St Lawrence
TOWN - Norfolk
SWIS - 406289

2 0 1 4 T E N T A T I V E A S S E S S M E N T R O L L
T A X A B L E SECTION OF THE ROLL - 1

PAGE 404
VALUATION DATE-JUL 01, 2013
TAXABLE STATUS DATE-MAR 01, 2014

TAX MAP NUMBER SEQUENCE
UNIFORM PERCENT OF VALUE IS 082.00
UNIFORM PERCENT OF VALUE IS 082.00

TAX MAP PARCEL NUMBER	PROPERTY LOCATION & CLASS	ASSESSMENT	EXEMPTION CODE	COUNTY	TOWN	SCHOOL
CURRENT OWNERS NAME	SCHOOL DISTRICT	LAND	TAX DESCRIPTION	TAXABLE VALUE		
CURRENT OWNERS ADDRESS	PARCEL SIZE/GRID COORD	TOTAL	SPECIAL DISTRICTS			ACCOUNT NO.
***** 25.003-1-9 *****						
1185 SH 420						1- 32- 7
25.003-1-9	210 1 Family Res		Vet - Wart 41122	0	5,730	0
Desjardins Elizabeth	Massena 1 405801	8,000	Vet - Wart 41123	0	0	5,730 0
1185 State Highway 420	Also Deed 882/215	38,200	Enhanced S 41834	0	0	0 38,200
Brasher Falls, NY 13613	ACRES 1.00		COUNTY TAXABLE VALUE		32,470	
	EAST-0367761 NRTH-1765458		TOWN TAXABLE VALUE		32,470	
	DEED BOOK 610 PG-00485		SCHOOL TAXABLE VALUE		0	
	FULL MARKET VALUE	46,585	FD028 Norfolk Fire Dist		38,200	TO M
***** 25.003-1-10 *****						
1197 SH 420						1- 6- 1
25.003-1-10	270 Mfg housing		COUNTY TAXABLE VALUE		27,700	
Besaw Gerard F	Massena 1 405801	16,400	TOWN TAXABLE VALUE		27,700	
2223 Bay Berry Ln	See Corr Deed 995/121	27,700	SCHOOL TAXABLE VALUE		27,700	
Clearwater, FL 33765	1986 14X52 Trlr & Barn		FD028 Norfolk Fire Dist		27,700	TO M
	FRNT 210.00 DPTH					
	ACRES 38.00					
	EAST-0366459 NRTH-1764641					
	DEED BOOK 993 PG-00541					
	FULL MARKET VALUE	33,780				
***** 25.003-1-11.1 *****						
1201 SH 420						1- 56- 4
25.003-1-11.1	210 1 Family Res		Basic Star 41854	0	0	0 24,600
McCann Michael J	Massena 1 405801	6,600	COUNTY TAXABLE VALUE		84,900	
McCann Elaine N	Also see 2003/10053	84,900	TOWN TAXABLE VALUE		84,900	
PO Box 5	FRNT 125.00 DPTH 300.00		SCHOOL TAXABLE VALUE		60,300	
Massena, NY 13662	ACRES 0.86 BANK8888111		FD028 Norfolk Fire Dist		84,900	TO M
	EAST-0367539 NRTH-1765734					
	DEED BOOK 1032 PG-00510					
	FULL MARKET VALUE	103,537				
***** 25.003-1-12.1 *****						
1217 SH 420						1- 10-11
25.003-1-12.1	240 Rural res		Basic Star 41854	0	0	0 24,600
Premo Donald L	Massena 1 405801	15,000	COUNTY TAXABLE VALUE		53,300	
Premo Linda L	ACRES 68.40	53,300	TOWN TAXABLE VALUE		53,300	
1217 State Highway 420	EAST-0366749 NRTH-1766103		SCHOOL TAXABLE VALUE		28,700	
Brasher Falls, NY 13613	DEED BOOK 2000 PG-10791		FD028 Norfolk Fire Dist		53,300	TO M
	FULL MARKET VALUE	65,000				
***** 25.003-1-14 *****						
Trudell Rd/abandoned						1- 37-11
25.003-1-14	323 Vacant rural		COUNTY TAXABLE VALUE		8,600	
Eurto Gary L & Tobias A	Norwood-Norfolk 406201	8,600	TOWN TAXABLE VALUE		8,600	
Haggett Roleigh A	ACRES 76.60	8,600	SCHOOL TAXABLE VALUE		8,600	
1576 County Route 38	EAST-0362174 NRTH-1763051		FD028 Norfolk Fire Dist		8,600	TO M
Norfolk, NY 13667	DEED BOOK 2009 PG-3989					
	FULL MARKET VALUE	10,488				

STATE OF NEW YORK
COUNTY - St Lawrence
TOWN - Norfolk
SWIS - 406289

2 0 1 4 T E N T A T I V E A S S E S S M E N T R O L L
T A X A B L E SECTION OF THE ROLL - 1

PAGE 405
VALUATION DATE-JUL 01, 2013
TAXABLE STATUS DATE-MAR 01, 2014

TAX MAP NUMBER SEQUENCE
UNIFORM PERCENT OF VALUE IS 082.00
UNIFORM PERCENT OF VALUE IS 082.00

TAX MAP PARCEL NUMBER	PROPERTY LOCATION & CLASS	ASSESSMENT	EXEMPTION CODE	COUNTY	TOWN	SCHOOL
CURRENT OWNERS NAME	SCHOOL DISTRICT	LAND	TAX DESCRIPTION	TAXABLE VALUE		
CURRENT OWNERS ADDRESS	PARCEL SIZE/GRID COORD	TOTAL	SPECIAL DISTRICTS	ACCOUNT NO.		
***** 25.003-1-15 *****						
25.003-1-15	Trudell Rd/abandoned					
Tupper Thomas	322 Rural vac>10		COUNTY TAXABLE VALUE	15,500		
5 Amherst Rd	Norwood-Norfolk 406201	15,500	TOWN TAXABLE VALUE	15,500		
Massena, NY 13662	Fr Ft-1290.00	15,500	SCHOOL TAXABLE VALUE	15,500		
	ACRES 47.80		FD028 Norfolk Fire Dist	15,500	TO M	
	EAST-0361267 NRTH-1762435					
	DEED BOOK 2013 PG-16835					
	FULL MARKET VALUE	18,902				
***** 25.003-1-16.12 *****						
25.003-1-16.12	1976 CR 38					
Downey Christopher	210 1 Family Res		Vet - Comb 41132	0	15,850	0
Downey Jacqueline	Massena 1 405801	8,000	Vet - Comb 41133	0	0	12,300
1976 County Route 38	Doube Wide	63,400	Basic Star 41854	0	0	0
Norfolk, NY 13667	FRNT 200.00 DPTH 220.00		COUNTY TAXABLE VALUE		47,550	
	ACRES 1.00		TOWN TAXABLE VALUE		51,100	
	EAST-0360803 NRTH-1767007		SCHOOL TAXABLE VALUE		38,800	
	DEED BOOK 1064 PG-129		FD028 Norfolk Fire Dist		63,400	TO M
	FULL MARKET VALUE	77,317				
***** 25.003-1-18.111 *****						
25.003-1-18.111	CR 38					1-130-15
Planty Richard L	322 Rural vac>10		COUNTY TAXABLE VALUE	18,000		
Planty Theresa A	Massena 1 405801	18,000	TOWN TAXABLE VALUE	18,000		
8672 State Highway 56	See 2003-7141	18,000	SCHOOL TAXABLE VALUE	18,000		
Norfolk, NY 13667	Vacant Land-Plumbrook Rd		FD028 Norfolk Fire Dist	18,000	TO M	
	FRNT 100.00 DPTH					
	ACRES 66.20					
	EAST-0361293 NRTH-1765472					
	DEED BOOK 2003 PG-7143					
	FULL MARKET VALUE	21,951				
***** 25.003-1-18.113 *****						
25.003-1-18.113	1960 CR 38					
Bolia Robert K	210 1 Family Res		Vet - Comb 41132	0	14,250	0
1960 County Route 38	Massena 1 405801	5,700	Vet - Comb 41133	0	0	12,300
Norfolk, NY 13667	FRNT 100.00 DPTH 220.00	57,000	Enhanced S 41834	0	0	0
	ACRES 0.57		COUNTY TAXABLE VALUE		42,750	
	EAST-0360455 NRTH-1766761		TOWN TAXABLE VALUE		44,700	
	DEED BOOK 1101 PG-707		SCHOOL TAXABLE VALUE		4,360	
	FULL MARKET VALUE	69,512	FD028 Norfolk Fire Dist		57,000	TO M

STATE OF NEW YORK
 COUNTY - St Lawrence
 TOWN - Norfolk
 SWIS - 406289

2 0 1 4 T E N T A T I V E A S S E S S M E N T R O L L
 T A X A B L E SECTION OF THE ROLL - 1

PAGE 406
 VALUATION DATE-JUL 01, 2013
 TAXABLE STATUS DATE-MAR 01, 2014

TAX MAP NUMBER SEQUENCE
 UNIFORM PERCENT OF VALUE IS 082.00
 UNIFORM PERCENT OF VALUE IS 082.00

TAX MAP PARCEL NUMBER	PROPERTY LOCATION & CLASS	ASSESSMENT	EXEMPTION CODE	COUNTY	TOWN	SCHOOL
CURRENT OWNERS NAME	SCHOOL DISTRICT	LAND	TAX DESCRIPTION	TAXABLE VALUE		
CURRENT OWNERS ADDRESS	PARCEL SIZE/GRID COORD	TOTAL	SPECIAL DISTRICTS	ACCOUNT NO.		
***** 25.003-1-20 *****						
1964 CR 38					1-19-11	
25.003-1-20	210 1 Family Res		Vet - Wart 41122	0	9,060	0
Eurto Vicki L	Massena 1 405801	5,700	Vet - Wart 41123	0	0	7,380
1964 County Route 38	FRNT 100.00 DPTH 220.00	60,400	Vet - Disa 41142	0	6,040	0
Norfolk, NY 13667	ACRES 0.57		Vet - Disa 41143	0	0	6,040
	EAST-0360530 NRTH-1766811		Basic Star 41854	0	0	0
	DEED BOOK 2009 PG-15340		COUNTY TAXABLE VALUE		45,300	
	FULL MARKET VALUE	73,659	TOWN TAXABLE VALUE		46,980	
			SCHOOL TAXABLE VALUE		35,800	
			FD028 Norfolk Fire Dist		60,400	TO M
***** 25.003-1-23 *****						
1996 CR 38					1-127-9	
25.003-1-23	210 1 Family Res		Enhanced S 41834	0	0	0
Landon Weldon	Massena 1 405801	5,700	COUNTY TAXABLE VALUE		59,000	
1996 County Route 38	Lot 17	59,000	TOWN TAXABLE VALUE		59,000	
Norfolk, NY 13667	FRNT 100.00 DPTH 220.00		SCHOOL TAXABLE VALUE		6,360	
	ACRES 0.57		FD028 Norfolk Fire Dist		59,000	TO M
	EAST-0361168 NRTH-1767269					
	DEED BOOK 2011 PG-17598					
	FULL MARKET VALUE	71,951				
***** 25.003-1-24 *****						
1984,1988 CR 38					1-92-7	
25.003-1-24	271 Mfg housings		COUNTY TAXABLE VALUE		25,000	
Planty Jarvis E	Massena 1 405801	13,100	TOWN TAXABLE VALUE		25,000	
Planty Marguerite E	Trailer Plumbrook Rd	25,000	SCHOOL TAXABLE VALUE		25,000	
9461 State Highway 56	FRNT 241.00 DPTH		FD028 Norfolk Fire Dist		25,000	TO M
Massena, NY 13662	ACRES 18.80					
	EAST-0361773 NRTH-1765965					
	DEED BOOK 2001 PG-16293					
	FULL MARKET VALUE	30,488				
***** 25.003-1-25 *****						
1977 CR 38					1-84-12.2	
25.003-1-25	270 Mfg housing		Basic Star 41854	0	0	0
Deleel Jean T (LU)	Massena 1 405801	7,600	COUNTY TAXABLE VALUE		14,600	
1977 County Route 38	175x200x177x170 Trailer	14,600	TOWN TAXABLE VALUE		14,600	
Norfolk, NY 13667	FRNT 175.00 DPTH 185.00		SCHOOL TAXABLE VALUE		0	
	ACRES 0.83		FD028 Norfolk Fire Dist		14,600	TO M
	EAST-0360643 NRTH-1767219					
	DEED BOOK 2005 PG-6543					
	FULL MARKET VALUE	17,805				

STATE OF NEW YORK
COUNTY - St Lawrence
TOWN - Norfolk
SWIS - 406289

2 0 1 4 T E N T A T I V E A S S E S S M E N T R O L L

T A X A B L E SECTION OF THE ROLL - 1

VALUATION DATE-JUL 01, 2013

TAXABLE STATUS DATE-MAR 01, 2014

TAX MAP NUMBER SEQUENCE
UNIFORM PERCENT OF VALUE IS 082.00
UNIFORM PERCENT OF VALUE IS 082.00

TAX MAP PARCEL NUMBER	PROPERTY LOCATION & CLASS	ASSESSMENT	EXEMPTION CODE	COUNTY	TOWN	SCHOOL
CURRENT OWNERS NAME	SCHOOL DISTRICT	LAND	TAX DESCRIPTION	TAXABLE VALUE		
CURRENT OWNERS ADDRESS	PARCEL SIZE/GRID COORD	TOTAL	SPECIAL DISTRICTS	ACCOUNT NO.		
***** 25.003-1-26.3 *****						
25.003-1-26.3	2001 CR 38					1- 84-12.4
Scanlon Wayne	270 Mfg housing		Enhanced S 41834	0	0	19,800
PO Box 174	Massena 1 405801	7,200	COUNTY TAXABLE VALUE		19,800	
Massena, NY 13662	Trailer Plumbrook Rd	19,800	TOWN TAXABLE VALUE		19,800	
	FRNT 150.00 DPTH 170.00		SCHOOL TAXABLE VALUE		0	
	ACRES 0.58		FD028 Norfolk Fire Dist		19,800	TO M
	EAST-0361263 NRTH-1767325					
	DEED BOOK 00974 PG-01082					
	FULL MARKET VALUE	24,146				
***** 25.003-1-27 *****						
25.003-1-27	CR 38					1-111- 6
Suggs Joan Herrgard	311 Res vac land		COUNTY TAXABLE VALUE		1,900	
6593 Ball Rd	Massena 1 405801	1,900	TOWN TAXABLE VALUE		1,900	
Romulus, MI 48174	FRNT 50.00 DPTH 220.00	1,900	SCHOOL TAXABLE VALUE		1,900	
	ACRES 0.29		FD028 Norfolk Fire Dist		1,900	TO M
	EAST-0360902 NRTH-1767120					
	DEED BOOK 2004 PG-18546					
	FULL MARKET VALUE	2,317				
***** 25.003-1-28 *****						
25.003-1-28	2000 CR 38					1-127-10
Wright John Ashby III	270 Mfg housing		COUNTY TAXABLE VALUE		12,000	
PO Box 871127	Massena 1 405801	6,400	TOWN TAXABLE VALUE		12,000	
Stone Mountain, GA 30087-0029	1987 trl 14x70	12,000	SCHOOL TAXABLE VALUE		12,000	
	Plumbrook Rd		FD028 Norfolk Fire Dist		12,000	TO M
	100x250					
	FRNT 100.00 DPTH 250.00					
	EAST-0361010 NRTH-1767070					
	DEED BOOK 2002 PG-15585					
	FULL MARKET VALUE	14,634				
***** 25.003-1-29 *****						
25.003-1-29	2004 CR 38					1- 75-13
Stickney Richard E	210 1 Family Res		Basic Star 41854	0	0	24,600
2004 County Route 38	Massena 1 405801	5,700	COUNTY TAXABLE VALUE		51,500	
Norfolk, NY 13667	FRNT 100.00 DPTH 220.00	51,500	TOWN TAXABLE VALUE		51,500	
	EAST-0361350 NRTH-1767391		SCHOOL TAXABLE VALUE		26,900	
	DEED BOOK 2009 PG-18019		FD028 Norfolk Fire Dist		51,500	TO M
	FULL MARKET VALUE	62,805				
***** 25.003-1-30 *****						
25.003-1-30	2010 CR 38					1- 48-12
Grenon Thomas J	270 Mfg housing		COUNTY TAXABLE VALUE		10,700	
132 Fayette Rd	Massena 1 405801	5,700	TOWN TAXABLE VALUE		10,700	
Massena, NY 13662-3341	Trailer Plumbrook Rd	10,700	SCHOOL TAXABLE VALUE		10,700	
	FRNT 100.00 DPTH 220.00		FD028 Norfolk Fire Dist		10,700	TO M
	ACRES 0.57					
	EAST-0361432 NRTH-1767448					
	DEED BOOK 2002 PG-6753					
	FULL MARKET VALUE	13,049				

STATE OF NEW YORK
 COUNTY - St Lawrence
 TOWN - Norfolk
 SWIS - 406289

2 0 1 4 T E N T A T I V E A S S E S S M E N T R O L L
 T A X A B L E SECTION OF THE ROLL - 1

PAGE 408
 VALUATION DATE-JUL 01, 2013
 TAXABLE STATUS DATE-MAR 01, 2014

TAX MAP NUMBER SEQUENCE
 UNIFORM PERCENT OF VALUE IS 082.00
 UNIFORM PERCENT OF VALUE IS 082.00

TAX MAP PARCEL NUMBER	PROPERTY LOCATION & CLASS	ASSESSMENT	EXEMPTION CODE	COUNTY	TOWN	SCHOOL
CURRENT OWNERS NAME	SCHOOL DISTRICT	LAND	TAX DESCRIPTION	TAXABLE VALUE		ACCOUNT NO.
CURRENT OWNERS ADDRESS	PARCEL SIZE/GRID COORD	TOTAL	SPECIAL DISTRICTS			

2016,2018	CR 38			25.003-1-31		*****
25.003-1-31	271 Mfg housings		COUNTY TAXABLE VALUE	18,200		1-123-15
LaValley Warren W Sr	Massena 1 405801	8,200	TOWN TAXABLE VALUE	18,200		
LaValley Valerie J	FRNT 200.00 DPTH 220.00	18,200	SCHOOL TAXABLE VALUE	18,200		
1948 County Route 38	ACRES 1.15		FD028 Norfolk Fire Dist	18,200 TO M		
Norfolk, NY 13667	EAST-0361548 NRTH-1767529					
	DEED BOOK 1998 PG-2325					
	FULL MARKET VALUE	22,195				

2020	CR 38			25.003-1-32		*****
25.003-1-32	311 Res vac land		COUNTY TAXABLE VALUE	5,500		1- 84-11
LaValley Warren W	Massena 1 405801	5,500	TOWN TAXABLE VALUE	5,500		
LaValley Valerie J	FRNT 100.00 DPTH 220.00	5,500	SCHOOL TAXABLE VALUE	5,500		
1948 County Route 38	ACRES 0.57		FD028 Norfolk Fire Dist	5,500 TO M		
Norfolk, NY 13667	EAST-0361678 NRTH-1767607					
	DEED BOOK 2003 PG-23834					
	FULL MARKET VALUE	6,707				

2060,2060A	2060b Cr 38			25.003-1-33		*****
25.003-1-33	270 Mfg housing		COUNTY TAXABLE VALUE	35,600		1-103- 4
Villnave Richard E	Massena 1 405801	30,600	TOWN TAXABLE VALUE	35,600		
Gaurin William R	ACRES 102.00	35,600	SCHOOL TAXABLE VALUE	35,600		
99 County Route 8	EAST-0362384 NRTH-1766595		FD028 Norfolk Fire Dist	35,600 TO M		
Brushton, NY 12916	DEED BOOK 2006 PG-11948					
	FULL MARKET VALUE	43,415				

	Trudell Rd/abandoned			25.003-1-34.1		*****
25.003-1-34.1	314 Rural vac<10		COUNTY TAXABLE VALUE	1,000		1- 38- 1
Eurto Robert L	Norwood-Norfolk 406201	1,000	TOWN TAXABLE VALUE	1,000		
Eurto Rose E	FRNT 269.00 DPTH 390.00	1,000	SCHOOL TAXABLE VALUE	1,000		
331 River Rd	ACRES 2.50		FD028 Norfolk Fire Dist	1,000 TO M		
Norfolk, NY 13667	EAST-0362184 NRTH-1764445					
	DEED BOOK 2000 PG-15484					
	FULL MARKET VALUE	1,220				

	Trudell Rd Abd			25.003-1-34.2		*****
25.003-1-34.2	314 Rural vac<10		COUNTY TAXABLE VALUE	1,000		
Eurto John A (Etal)	Norwood-Norfolk 406201	1,000	TOWN TAXABLE VALUE	1,000		
3485 County Route 49	FRNT 323.00 DPTH 340.00	1,000	SCHOOL TAXABLE VALUE	1,000		
Norfolk, NY 13667	ACRES 2.50		FD028 Norfolk Fire Dist	1,000 TO M		
	EAST-0362452 NRTH-1764645					
	DEED BOOK 2000 PG-15482					
	FULL MARKET VALUE	1,220				

STATE OF NEW YORK
 COUNTY - St Lawrence
 TOWN - Norfolk
 SWIS - 406289

2 0 1 4 T E N T A T I V E A S S E S S M E N T R O L L
 T A X A B L E SECTION OF THE ROLL - 1

PAGE 409
 VALUATION DATE-JUL 01, 2013
 TAXABLE STATUS DATE-MAR 01, 2014

TAX MAP NUMBER SEQUENCE
 UNIFORM PERCENT OF VALUE IS 082.00
 UNIFORM PERCENT OF VALUE IS 082.00

TAX MAP PARCEL NUMBER	PROPERTY LOCATION & CLASS	ASSESSMENT	EXEMPTION CODE	COUNTY	TOWN	SCHOOL
CURRENT OWNERS NAME	SCHOOL DISTRICT	LAND	TAX DESCRIPTION	TAXABLE VALUE		
CURRENT OWNERS ADDRESS	PARCEL SIZE/GRID COORD	TOTAL	SPECIAL DISTRICTS	ACCOUNT NO.		

25.003-1-34.3	Trudell Rd Abd 314 Rural vac<10		COUNTY TAXABLE VALUE	1,000		
Eurto Gerald A	Norwood-Norfolk 406201	1,000	TOWN TAXABLE VALUE	1,000		
Eurto Nola C	FRNT 385.00 DPTH 285.00	1,000	SCHOOL TAXABLE VALUE	1,000		
3436 Glenmont Dr	ACRES 2.50		FD028 Norfolk Fire Dist	1,000 TO M		
Fort Worth, TX 76133-3135	EAST-0362700 NRTH-1764824 DEED BOOK 2000 PG-15483 FULL MARKET VALUE	1,220				

1295,1297	SH 420			25.003-1-35		1-107- 7.2
25.003-1-35	433 Auto body		COUNTY TAXABLE VALUE	84,650		
LaFlesh Gene	Massena 1 405801	10,250	TOWN TAXABLE VALUE	84,650		
618 County Route 55	Auto Parts	84,650	SCHOOL TAXABLE VALUE	84,650		
North Lawrence, NY 12967	420x103x420x1045 FRNT 420.00 DPTH ACRES 10.00 EAST-0366151 NRTH-1767827 DEED BOOK 2008 PG-9563 FULL MARKET VALUE	103,232	FD028 Norfolk Fire Dist	84,650 TO M		

1236	SH 420			25.003-1-36		1- 32-12
25.003-1-36	210 1 Family Res		Basic Star 41854	0	0	24,600
Villnave Timothy M	Massena 1 405801	9,700	COUNTY TAXABLE VALUE	59,000		
1236 State Highway 420	.92 Ar	59,000	TOWN TAXABLE VALUE	59,000		
Brasher Falls, NY 13613	FRNT 200.00 DPTH 200.00 EAST-0367314 NRTH-1766885 DEED BOOK 2000 PG-4043 FULL MARKET VALUE	71,951	SCHOOL TAXABLE VALUE	34,400		

25.003-1-41	SH 420			25.003-1-41		1- 99- 14
McCann Michael	Brasher Falls 402001	3,100	COUNTY TAXABLE VALUE	3,100		
McCann Elaine	FRNT 32.00 DPTH 975.00	3,100	TOWN TAXABLE VALUE	3,100		
PO Box 5	ACRES 0.72		SCHOOL TAXABLE VALUE	3,100		
Massena, NY 13662	EAST-0367606 NRTH-1765114 DEED BOOK 2013 PG-6357 FULL MARKET VALUE	3,780	FD028 Norfolk Fire Dist	3,100 TO M		

1989 A,B	CR 38			25.003-1-43		1-84-12.1
25.003-1-43	240 Rural res		COUNTY TAXABLE VALUE	61,100		
Gmyr Pamela J	Massena 1 405801	15,700	TOWN TAXABLE VALUE	61,100		
431 Grantville Rd	ACRES 29.50	61,100	SCHOOL TAXABLE VALUE	61,100		
Norfolk, NY 13667	EAST-0360886 NRTH-1767812 DEED BOOK 1115 PG-204 FULL MARKET VALUE	74,512	FD028 Norfolk Fire Dist	61,100 TO M		

STATE OF NEW YORK
COUNTY - St Lawrence
TOWN - Norfolk
SWIS - 406289

2 0 1 4 T E N T A T I V E A S S E S S M E N T R O L L
T A X A B L E SECTION OF THE ROLL - 1

PAGE 410
VALUATION DATE-JUL 01, 2013
TAXABLE STATUS DATE-MAR 01, 2014

TAX MAP NUMBER SEQUENCE
UNIFORM PERCENT OF VALUE IS 082.00
UNIFORM PERCENT OF VALUE IS 082.00

TAX MAP PARCEL NUMBER	PROPERTY LOCATION & CLASS	ASSESSMENT	EXEMPTION CODE	COUNTY	TOWN	SCHOOL
CURRENT OWNERS NAME	SCHOOL DISTRICT	LAND	TAX DESCRIPTION	TAXABLE VALUE		
CURRENT OWNERS ADDRESS	PARCEL SIZE/GRID COORD	TOTAL	SPECIAL DISTRICTS	ACCOUNT NO.		
***** 25.003-1-44 *****						
25.003-1-44	CR 38					
Eurto Vicki L	311 Res vac land		COUNTY TAXABLE VALUE			5,700
1964 County Route 38	Massena 1 405801	5,700	TOWN TAXABLE VALUE			5,700
Norfolk, NY 13667	FRNT 100.00 DPTH 220.00	5,700	SCHOOL TAXABLE VALUE			5,700
	ACRES 0.50		FD028 Norfolk Fire Dist			5,700 TO M
	EAST-0360616 NRTH-1766884					
	DEED BOOK 2009 PG-15527					
	FULL MARKET VALUE	6,951				

STATE OF NEW YORK
 COUNTY - St Lawrence
 TOWN - Norfolk
 SWIS - 406289

2 0 1 4 T E N T A T I V E A S S E S S M E N T R O L L
 T A X A B L E S E C T I O N O F T H E R O L L - 1
 M A P S E C T I O N - 0 2 5
 S U B - S E C T I O N - 0 0 3
 U N I F O R M P E R C E N T O F V A L U E I S 0 8 2 . 0 0

PAGE 411
 VALUATION DATE-JUL 01, 2013
 TAXABLE STATUS DATE-MAR 01, 2014
 RPS150/V04/L015
 CURRENT DATE 5/01/2014

*** S P E C I A L D I S T R I C T S U M M A R Y ***

CODE	DISTRICT NAME	TOTAL PARCELS	EXTENSION TYPE	EXTENSION VALUE	AD VALOREM VALUE	EXEMPT AMOUNT	TAXABLE VALUE
FD028	Norfolk Fire D	39	TOTAL M		1373,050		1373,050

*** S C H O O L D I S T R I C T S U M M A R Y ***

CODE	DISTRICT NAME	TOTAL PARCELS	ASSESSED LAND	ASSESSED TOTAL	EXEMPT AMOUNT	TOTAL TAXABLE	STAR AMOUNT	STAR TAXABLE
402001	Brasher Falls	1	3,100	3,100		3,100		3,100
405801	Massena 1	33	336,450	1342,850		1342,850	439,320	903,530
406201	Norwood-Norfolk	5	27,100	27,100		27,100		27,100
	S U B - T O T A L	39	366,650	1373,050		1373,050	439,320	933,730
	T O T A L	39	366,650	1373,050		1373,050	439,320	933,730

*** S Y S T E M C O D E S S U M M A R Y ***

NO SYSTEM EXEMPTIONS AT THIS LEVEL

*** E X E M P T I O N S U M M A R Y ***

CODE	DESCRIPTION	TOTAL PARCELS	COUNTY	TOWN	SCHOOL
41122	Vet - Wart	3	24,630		
41123	Vet - Wart	3		20,490	
41132	Vet - Comb	2	30,100		
41133	Vet - Comb	2		24,600	
41142	Vet - Disa	1	6,040		
41143	Vet - Disa	1		6,040	
41834	Enhanced S	5			215,920
41854	Basic Star	10			223,400
	T O T A L	27	60,770	51,130	439,320

STATE OF NEW YORK
COUNTY - St Lawrence
TOWN - Norfolk
SWIS - 406289

2 0 1 4 T E N T A T I V E A S S E S S M E N T R O L L
T A X A B L E SECTION OF THE ROLL - 1
M A P S E C T I O N - 025
S U B - S E C T I O N - 003
UNIFORM PERCENT OF VALUE IS 082.00

PAGE 412
VALUATION DATE-JUL 01, 2013
TAXABLE STATUS DATE-MAR 01, 2014
RPS150/V04/L015
CURRENT DATE 5/01/2014

*** G R A N D T O T A L S ***

ROLL SEC	DESCRIPTION	TOTAL PARCELS	ASSESSED LAND	ASSESSED TOTAL	TAXABLE COUNTY	TAXABLE TOWN	TAXABLE SCHOOL	STAR TAXABLE
1	TAXABLE	39	366,650	1373,050	1312,280	1321,920	1373,050	933,730

STATE OF NEW YORK
COUNTY - St Lawrence
TOWN - Norfolk
SWIS - 406289

2 0 1 4 T E N T A T I V E A S S E S S M E N T R O L L
T A X A B L E SECTION OF THE ROLL - 1

PAGE 413
VALUATION DATE-JUL 01, 2013
TAXABLE STATUS DATE-MAR 01, 2014

TAX MAP NUMBER SEQUENCE
UNIFORM PERCENT OF VALUE IS 082.00
UNIFORM PERCENT OF VALUE IS 082.00

TAX MAP PARCEL NUMBER	PROPERTY LOCATION & CLASS	ASSESSMENT	EXEMPTION CODE	COUNTY	TOWN	SCHOOL
CURRENT OWNERS NAME	SCHOOL DISTRICT	LAND	TAX DESCRIPTION	TAXABLE VALUE		ACCOUNT NO.
CURRENT OWNERS ADDRESS	PARCEL SIZE/GRID COORD	TOTAL	SPECIAL DISTRICTS			

25.021-1-1	1581 SH 420			25.021-1-1		*****
French Jonathan	210 1 Family Res		Basic Star 41854	0	0	1-117- 9
1581 State Highway 420	Massena 1 405801	5,500	COUNTY TAXABLE VALUE		35,000	24,600
Norfolk, NY 13667	FRNT 140.00 DPTH 183.00	35,000	TOWN TAXABLE VALUE		35,000	
	ACRES 0.42		SCHOOL TAXABLE VALUE		10,400	
	EAST-0362453 NRTH-1773970		FD028 Norfolk Fire Dist		35,000 TO M	
	DEED BOOK 2006 PG-4965					
	FULL MARKET VALUE	42,683				

25.021-1-2	1585 SH 420			25.021-1-2		*****
Martell Michael	210 1 Family Res		Basic Star 41854	0	0	1- 99- 1.2
1585 State Highway 420	Massena 1 405801	6,300	COUNTY TAXABLE VALUE		61,000	24,600
Norfolk, NY 13667	FRNT 128.00 DPTH 184.00	61,000	TOWN TAXABLE VALUE		61,000	
	ACRES 0.54		SCHOOL TAXABLE VALUE		36,400	
	EAST-0362392 NRTH-1774078		FD028 Norfolk Fire Dist		61,000 TO M	
	DEED BOOK 987 PG-00103					
	FULL MARKET VALUE	74,390				

25.021-1-3.1	1593 SH 420			25.021-1-3.1		*****
Locy Jerry	210 1 Family Res		Vet Eligib 41101	0	28,889	1- 72- 6
1593 State Highway 420	Massena 1 405801	5,600	Enhanced S 41834	0	0	0
Norfolk, NY 13667	116'x184'x204'x140'x200'	53,000	COUNTY TAXABLE VALUE		24,111	52,640
	D 952 P 808		TOWN TAXABLE VALUE		24,111	
	FRNT 116.00 DPTH 348.00		SCHOOL TAXABLE VALUE		360	
	ACRES 0.71		FD028 Norfolk Fire Dist		53,000 TO M	
	EAST-0362345 NRTH-1774178					
	DEED BOOK 880 PG-00567					
	FULL MARKET VALUE	64,634				

25.021-1-4.1	1597 SH 420			25.021-1-4.1		*****
Perry Anthony	220 2 Family Res		Enhanced S 41834	0	0	0
688 Rasley Rd	Massena 1 405801	7,200	COUNTY TAXABLE VALUE		99,000	52,640
New Smyrna Beach, FL 32168	Duplex	99,000	TOWN TAXABLE VALUE		99,000	
	149'x200'x140'x154'x340'		SCHOOL TAXABLE VALUE		46,360	
	FRNT 149.00 DPTH 340.00		FD028 Norfolk Fire Dist		99,000 TO M	
	ACRES 1.20					
	EAST-0362251 NRTH-1774274					
	DEED BOOK 2009 PG-8601					
	FULL MARKET VALUE	120,732				

25.021-1-5	1605 SH 420			25.021-1-5		*****
Hanson Bernard	210 1 Family Res		Basic Star 41854	0	0	1- 44-12
1605 State Highway 420	Massena 1 405801	8,000	COUNTY TAXABLE VALUE		52,800	24,600
Norfolk, NY 13667	ACRES 1.00	52,800	TOWN TAXABLE VALUE		52,800	
	EAST-0362117 NRTH-1774397		SCHOOL TAXABLE VALUE		28,200	
	DEED BOOK 1092 PG-5		FD028 Norfolk Fire Dist		52,800 TO M	
	FULL MARKET VALUE	64,390				

STATE OF NEW YORK
COUNTY - St Lawrence
TOWN - Norfolk
SWIS - 406289

2 0 1 4 T E N T A T I V E A S S E S S M E N T R O L L

T A X A B L E SECTION OF THE ROLL - 1

VALUATION DATE-JUL 01, 2013

TAXABLE STATUS DATE-MAR 01, 2014

TAX MAP NUMBER SEQUENCE
UNIFORM PERCENT OF VALUE IS 082.00
UNIFORM PERCENT OF VALUE IS 082.00

TAX MAP PARCEL NUMBER	PROPERTY LOCATION & CLASS	ASSESSMENT	EXEMPTION CODE	COUNTY	TOWN	SCHOOL
CURRENT OWNERS NAME	SCHOOL DISTRICT	LAND	TAX DESCRIPTION	TAXABLE VALUE		
CURRENT OWNERS ADDRESS	PARCEL SIZE/GRID COORD	TOTAL	SPECIAL DISTRICTS	ACCOUNT NO.		

25.021-1-6	Off SH 420			25.021-1-6		*****
Hanson Bernard	314 Rural vac<10		COUNTY TAXABLE VALUE	5,100		1- 44-13
1605 State Highway 420	Massena 1 405801	5,100	TOWN TAXABLE VALUE	5,100		
Norfolk, NY 13667	ACRES 1.70	5,100	SCHOOL TAXABLE VALUE	5,100		
	EAST-0361859 NRTH-1774227		FD028 Norfolk Fire Dist	5,100 TO M		
	DEED BOOK 1092 PG-5					
	FULL MARKET VALUE	6,220				

25.021-1-7	1611 SH 420			25.021-1-7		*****
Tyo Margaret A	210 1 Family Res		Basic Star 41854	0	0	1- 36- 9
1611 State Highway 420	Massena 1 405801	4,300	COUNTY TAXABLE VALUE	61,600		
Norfolk, NY 13667	Land Contract To Cook	61,600	TOWN TAXABLE VALUE	61,600		
	FRNT 82.00 DPTH 150.00		SCHOOL TAXABLE VALUE	37,000		
	ACRES 0.23		FD028 Norfolk Fire Dist	61,600 TO M		
	EAST-0362083 NRTH-1774561					
	DEED BOOK 2003 PG-21195					
	FULL MARKET VALUE	75,122				

25.021-1-8	1613 SH 420			25.021-1-8		*****
Major Anthony	210 1 Family Res		Basic Star 41854	0	0	1- 99- 3
Major Diane	Massena 1 405801	4,000	COUNTY TAXABLE VALUE	65,000		
1613 State Highway 420	Ranch & Inground Pool	65,000	TOWN TAXABLE VALUE	65,000		
Norfolk, NY 13667	FRNT 75.00 DPTH 150.00		SCHOOL TAXABLE VALUE	40,400		
	ACRES 0.26		FD028 Norfolk Fire Dist	65,000 TO M		
	EAST-0362037 NRTH-1774627					
	DEED BOOK 994 PG-00242					
	FULL MARKET VALUE	79,268				

25.021-1-9	1615 SH 420			25.021-1-9		*****
Sochia Leo W	210 1 Family Res		Vet - Wart 41122	0	9,840	1- 73- 2
Sochia Kim M	Massena 1 405801	4,000	Vet - Wart 41123	0	0	0
1615 State Highway 420	FRNT 75.00 DPTH 150.00	73,800	Basic Star 41854	0	0	24,600
Norfolk, NY 13667	ACRES 0.25		COUNTY TAXABLE VALUE	63,960		
	EAST-0361996 NRTH-1774686		TOWN TAXABLE VALUE	66,420		
	DEED BOOK 1072 PG-136		SCHOOL TAXABLE VALUE	49,200		
	FULL MARKET VALUE	90,000	FD028 Norfolk Fire Dist	73,800 TO M		

25.021-1-10	1619 SH 420			25.021-1-10		*****
Lanning Justin	210 1 Family Res		Basic Star 41854	0	0	1- 57- 9
Lanning Wanda	Massena 1 405801	7,500	COUNTY TAXABLE VALUE	58,800		
1619 State Highway 420	160x250x187x250	58,800	TOWN TAXABLE VALUE	58,800		
Norfolk, NY 13667	FRNT 160.00 DPTH 250.00		SCHOOL TAXABLE VALUE	34,200		
	ACRES 0.91 BANK8888111		FD028 Norfolk Fire Dist	58,800 TO M		
	EAST-0361870 NRTH-1774763					
	DEED BOOK 2006 PG-21123					
	FULL MARKET VALUE	71,707				

STATE OF NEW YORK
COUNTY - St Lawrence
TOWN - Norfolk
SWIS - 406289

2 0 1 4 T E N T A T I V E A S S E S S M E N T R O L L
T A X A B L E SECTION OF THE ROLL - 1

PAGE 415
VALUATION DATE-JUL 01, 2013
TAXABLE STATUS DATE-MAR 01, 2014

TAX MAP NUMBER SEQUENCE
UNIFORM PERCENT OF VALUE IS 082.00
UNIFORM PERCENT OF VALUE IS 082.00

TAX MAP PARCEL NUMBER	PROPERTY LOCATION & CLASS	ASSESSMENT	EXEMPTION CODE	COUNTY	TOWN	SCHOOL
CURRENT OWNERS NAME	SCHOOL DISTRICT	LAND	TAX DESCRIPTION	TAXABLE VALUE		ACCOUNT NO.
CURRENT OWNERS ADDRESS	PARCEL SIZE/GRID COORD	TOTAL	SPECIAL DISTRICTS			
***** 25.021-1-11 *****						
1627 SH 420						1- 78-12
25.021-1-11	210 1 Family Res		Vet - Comb 41132	0	13,375	0
Michaud Bernard	Massena 1 405801	6,800	Vet - Comb 41133	0	0	12,300
1627 State Highway 420	FRNT 132.00 DPTH 320.00	53,500	Enhanced S 41834	0	0	0
Norfolk, NY 13667	ACRES 0.96		COUNTY TAXABLE VALUE		40,125	52,640
	EAST-0361766 NRTH-1774875		TOWN TAXABLE VALUE		41,200	
	DEED BOOK 900 PG-00071		SCHOOL TAXABLE VALUE		860	
	FULL MARKET VALUE	65,244	FD028 Norfolk Fire Dist		53,500	TO M
***** 25.021-1-12 *****						
1631 SH 420						1- 96- 9
25.021-1-12	210 1 Family Res		COUNTY TAXABLE VALUE		68,200	
Vanier Ian M	Massena 1 405801	8,000	TOWN TAXABLE VALUE		68,200	
Vanier Jessica L	FRNT 200.00 DPTH 200.00	68,200	SCHOOL TAXABLE VALUE		68,200	
238 Andrews St	ACRES 0.91		FD028 Norfolk Fire Dist		68,200	TO M
Massena, NY 13662	EAST-0361710 NRTH-1775035					
	DEED BOOK 2013 PG-13510					
	FULL MARKET VALUE	83,171				
***** 25.021-1-13 *****						
1645 SH 420						1-108- 5
25.021-1-13	210 1 Family Res		COUNTY TAXABLE VALUE		72,000	
Weller Craig W	Massena 1 405801	8,500	TOWN TAXABLE VALUE		72,000	
222 Finney Rd	FRNT 205.00 DPTH 250.00	72,000	SCHOOL TAXABLE VALUE		72,000	
Burke, NY 12917	ACRES 1.10 BANK8888869		FD028 Norfolk Fire Dist		72,000	TO M
	EAST-0361554 NRTH-1775175					
	DEED BOOK 2005 PG-18415					
	FULL MARKET VALUE	87,805				
***** 25.021-1-14 *****						
1624 SH 420						1- 47- 4
25.021-1-14	210 1 Family Res		Basic Star 41854	0	0	24,600
Ward Burton J	Massena 1 405801	8,500	COUNTY TAXABLE VALUE		76,300	
Ward Angela M	Easement 1041/333	76,300	TOWN TAXABLE VALUE		76,300	
1624 State Highway 420	FRNT 200.00 DPTH 400.00		SCHOOL TAXABLE VALUE		51,700	
Norfolk, NY 13667	ACRES 1.80		FD028 Norfolk Fire Dist		76,300	TO M
	EAST-0362045 NRTH-1775136					
	DEED BOOK 2008 PG-11097					
	FULL MARKET VALUE	93,049				
***** 25.021-1-15 *****						
1620 SH 420						1- 90- 2
25.021-1-15	210 1 Family Res		COUNTY TAXABLE VALUE		90,100	
Davis John P III	Massena 1 405801	5,900	TOWN TAXABLE VALUE		90,100	
1620 State Highway 420	Easement 1041/333	90,100	SCHOOL TAXABLE VALUE		90,100	
Norfolk, NY 13667	FRNT 100.00 DPTH 400.00		FD028 Norfolk Fire Dist		90,100	TO M
	ACRES 0.92					
PRIOR OWNER ON 3/01/2014	EAST-0362135 NRTH-1775002					
Davis John P III	DEED BOOK 2014 PG-1851					
	FULL MARKET VALUE	109,878				

STATE OF NEW YORK
COUNTY - St Lawrence
TOWN - Norfolk
SWIS - 406289

2 0 1 4 T E N T A T I V E A S S E S S M E N T R O L L
T A X A B L E SECTION OF THE ROLL - 1

PAGE 416
VALUATION DATE-JUL 01, 2013
TAXABLE STATUS DATE-MAR 01, 2014

TAX MAP NUMBER SEQUENCE
UNIFORM PERCENT OF VALUE IS 082.00
UNIFORM PERCENT OF VALUE IS 082.00

TAX MAP PARCEL NUMBER	PROPERTY LOCATION & CLASS	ASSESSMENT	EXEMPTION CODE	COUNTY	TOWN	SCHOOL
CURRENT OWNERS NAME	SCHOOL DISTRICT	LAND	TAX DESCRIPTION	TAXABLE VALUE		
CURRENT OWNERS ADDRESS	PARCEL SIZE/GRID COORD	TOTAL	SPECIAL DISTRICTS	ACCOUNT NO.		

25.021-1-16	1618 SH 420			25.021-1-16		*****
Raymo Derek W	210 1 Family Res		COUNTY TAXABLE VALUE			1- 83- 7
1618 State Highway 420	Massena 1 405801	5,900	TOWN TAXABLE VALUE			
Norfolk, NY 13667	FRNT 100.00 DPTH 400.00	66,500	SCHOOL TAXABLE VALUE			
	ACRES 0.91 BANK8888111		FD028 Norfolk Fire Dist		66,500 TO M	
	EAST-0362195 NRTH-1774926					
	DEED BOOK 1112 PG-287					
	FULL MARKET VALUE	81,098				

25.021-1-17	SH 420			25.021-1-17		*****
Rusaw June M	311 Res vac land		COUNTY TAXABLE VALUE			1-101- 4
1612 State Highway 420	Massena 1 405801	2,900	TOWN TAXABLE VALUE			
Norfolk, NY 13667	FRNT 85.00 DPTH 200.00	2,900	SCHOOL TAXABLE VALUE			
	EAST-0362186 NRTH-1774787		FD028 Norfolk Fire Dist		2,900 TO M	
	DEED BOOK 883 PG-00449					
	FULL MARKET VALUE	3,537				

25.021-1-18	1612 SH 420			25.021-1-18		*****
Rusaw Michael	210 1 Family Res		Vet - Comb 41132	0	16,400	0
Rusaw June	Massena 1 405801	4,900	Vet - Comb 41133	0	0	12,300
1612 State Highway 420	FRNT 85.00 DPTH 200.00	67,900	Vet - Disa 41142	0	32,800	0
Norfolk, NY 13667	ACRES 0.38		Vet - Disa 41143	0	0	24,600
	EAST-0362240 NRTH-1774711		Enhanced S 41834	0	0	0
	DEED BOOK 848 PG-00014					52,640
	FULL MARKET VALUE	82,805	COUNTY TAXABLE VALUE		18,700	
			TOWN TAXABLE VALUE		31,000	
			SCHOOL TAXABLE VALUE		15,260	
			FD028 Norfolk Fire Dist		67,900 TO M	

25.021-1-19	1608 SH 420			25.021-1-19		*****
LaPradd Harold	210 1 Family Res		COUNTY TAXABLE VALUE		29,700	1-126- 9
LaPradd Nicole	Massena 1 405801	3,900	TOWN TAXABLE VALUE		29,700	
669 County Route 40	FRNT 65.00 DPTH 200.00	29,700	SCHOOL TAXABLE VALUE		29,700	
Massena, NY 13662-3301	ACRES 0.29		FD028 Norfolk Fire Dist		29,700 TO M	
	EAST-0362272 NRTH-1774653					
	DEED BOOK 2003 PG-4803					
	FULL MARKET VALUE	36,220				

25.021-1-21.1	1600 SH 420			25.021-1-21.1		*****
Richards Lawrence A	210 1 Family Res		Basic Star 41854	0	0	1- 92- 6.2
Richards Anita L	Massena 1 405801	8,500	COUNTY TAXABLE VALUE		48,500	
1600 State Highway 420	FRNT 256.00 DPTH 300.00	48,500	TOWN TAXABLE VALUE		48,500	
Norfolk, NY 13667	ACRES 1.50		SCHOOL TAXABLE VALUE		23,900	
	EAST-0362430 NRTH-1774483		FD028 Norfolk Fire Dist		48,500 TO M	
	DEED BOOK 1039 PG-00389					
	FULL MARKET VALUE	59,146				

STATE OF NEW YORK
 COUNTY - St Lawrence
 TOWN - Norfolk
 SWIS - 406289

2 0 1 4 T E N T A T I V E A S S E S S M E N T R O L L

T A X A B L E SECTION OF THE ROLL - 1

VALUATION DATE-JUL 01, 2013

TAXABLE STATUS DATE-MAR 01, 2014

TAX MAP NUMBER SEQUENCE
 UNIFORM PERCENT OF VALUE IS 082.00
 UNIFORM PERCENT OF VALUE IS 082.00

TAX MAP PARCEL NUMBER	PROPERTY LOCATION & CLASS	ASSESSMENT	EXEMPTION CODE	COUNTY	TOWN	SCHOOL
CURRENT OWNERS NAME	SCHOOL DISTRICT	LAND	TAX DESCRIPTION	TAXABLE VALUE		ACCOUNT NO.
CURRENT OWNERS ADDRESS	PARCEL SIZE/GRID COORD	TOTAL	SPECIAL DISTRICTS			

25.021-1-22	1586 SH 420			25.021-1-22		*****
Benedict Keith B	210 1 Family Res		COUNTY TAXABLE VALUE	63,700		1- 66- 3.3
Benedict Maureen K	Massena 1 405801	5,100	TOWN TAXABLE VALUE	63,700		
2215 County Route 38	FRNT 82.00 DPTH 118.00	63,700	SCHOOL TAXABLE VALUE	63,700		
Norfolk, NY 13667	ACRES 0.22		FD028 Norfolk Fire Dist	63,700 TO M		
	EAST-0362587 NRTH-1774192					
	DEED BOOK 2013 PG-14774					
	FULL MARKET VALUE	77,683				

25.021-1-23.1	1584 SH 420			25.021-1-23.1		*****
Bodway Peter	210 1 Family Res		Basic Star 41854	0	0	1- 66- 3.2
Bodway Dale	Massena 1 405801	5,100	COUNTY TAXABLE VALUE	25,400	0	24,600
1584 State Highway 420	FRNT 124.00 DPTH 152.00	25,400	TOWN TAXABLE VALUE	25,400		
Norfolk, NY 13667	ACRES 0.43		SCHOOL TAXABLE VALUE	800		
	EAST-0362658 NRTH-1774111		FD028 Norfolk Fire Dist	25,400 TO M		
	DEED BOOK 1023 PG-00012					
	FULL MARKET VALUE	30,976				

25.021-1-25	Off SH 420			25.021-1-25		*****
Richey Vella	314 Rural vac<10		COUNTY TAXABLE VALUE	1,000		
Richey Theresa (Estate)	Massena 1 405801	1,000	TOWN TAXABLE VALUE	1,000		
% Rita Gibeault	ACRES 0.52	1,000	SCHOOL TAXABLE VALUE	1,000		
159 Susan Ln	EAST-0361948 NRTH-1774574		FD028 Norfolk Fire Dist	1,000 TO M		
Rochester, NY 14616	FULL MARKET VALUE	1,220				

25.021-1-26	1592 SH 420			25.021-1-26		*****
Pomainville Roger	270 Mfg housing		Enhanced S 41834	0	0	0 52,640
Pomainville Francine D	Massena 1 405801	6,400	COUNTY TAXABLE VALUE	92,800		
1592 State Highway 420	FRNT 226.00 DPTH 194.00	92,800	TOWN TAXABLE VALUE	92,800		
Norfolk, NY 13667	ACRES 1.00		SCHOOL TAXABLE VALUE	40,160		
	EAST-0362543 NRTH-1774334		FD028 Norfolk Fire Dist	92,800 TO M		
	DEED BOOK 2006 PG-9967					
	FULL MARKET VALUE	113,171				

25.021-1-27	545 Lacombe Rd			25.021-1-27		*****
LaMay Darren	210 1 Family Res		Vet - Wart 41122	0	9,840	0
LaMay Mary Beth	Massena 1 405801	6,000	Vet - Wart 41123	0	0	7,380 0
545 Lacombe Rd	400'x560'x243'x154'x204'x	120,000	Basic Star 41854	0	0	0 24,600
Norfolk, NY 13667	FRNT 400.00 DPTH		COUNTY TAXABLE VALUE	110,160		
	ACRES 4.30		TOWN TAXABLE VALUE	112,620		
	EAST-0362227 NRTH-1773885		SCHOOL TAXABLE VALUE	95,400		
	DEED BOOK 2004 PG-8495		FD028 Norfolk Fire Dist	120,000 TO M		
	FULL MARKET VALUE	146,341				

STATE OF NEW YORK
COUNTY - St Lawrence
TOWN - Norfolk
SWIS - 406289

2 0 1 4 T E N T A T I V E A S S E S S M E N T R O L L
T A X A B L E SECTION OF THE ROLL - 1

PAGE 418
VALUATION DATE-JUL 01, 2013
TAXABLE STATUS DATE-MAR 01, 2014

TAX MAP NUMBER SEQUENCE
UNIFORM PERCENT OF VALUE IS 082.00
UNIFORM PERCENT OF VALUE IS 082.00

TAX MAP PARCEL NUMBER	PROPERTY LOCATION & CLASS	ASSESSMENT	EXEMPTION CODE	COUNTY	TOWN	SCHOOL
CURRENT OWNERS NAME	SCHOOL DISTRICT	LAND	TAX DESCRIPTION	TAXABLE VALUE		
CURRENT OWNERS ADDRESS	PARCEL SIZE/GRID COORD	TOTAL	SPECIAL DISTRICTS	ACCOUNT NO.		
***** 25.021-1-28 *****						
	Off SH 420					
25.021-1-28	311 Res vac land		COUNTY TAXABLE VALUE			1,000
Pomainville Roger	Massena 1 405801	1,000	TOWN TAXABLE VALUE			1,000
Pomainville Francine D	FRNT 226.00 DPTH 30.00	1,000	SCHOOL TAXABLE VALUE			1,000
1592 State Highway 420	EAST-0362651 NRTH-1774402		FD028 Norfolk Fire Dist			1,000 TO M
Norfolk, NY 13667	DEED BOOK 2011 PG-8664					
	FULL MARKET VALUE	1,220				

STATE OF NEW YORK
 COUNTY - St Lawrence
 TOWN - Norfolk
 SWIS - 406289

2 0 1 4 T E N T A T I V E A S S E S S M E N T R O L L
 T A X A B L E S E C T I O N O F T H E R O L L - 1
 M A P S E C T I O N - 0 2 5
 S U B - S E C T I O N - 0 2 1
 U N I F O R M P E R C E N T O F V A L U E I S 0 8 2 . 0 0

PAGE 419
 VALUATION DATE-JUL 01, 2013
 TAXABLE STATUS DATE-MAR 01, 2014
 RPS150/V04/L015
 CURRENT DATE 5/01/2014

*** S P E C I A L D I S T R I C T S U M M A R Y ***

CODE	DISTRICT NAME	TOTAL PARCELS	EXTENSION TYPE	EXTENSION VALUE	AD VALOREM VALUE	EXEMPT AMOUNT	TAXABLE VALUE
FD028	Norfolk Fire D	26	TOTAL M		1444,600		1444,600

*** S C H O O L D I S T R I C T S U M M A R Y ***

CODE	DISTRICT NAME	TOTAL PARCELS	ASSESSED LAND	ASSESSED TOTAL	EXEMPT AMOUNT	TOTAL TAXABLE	STAR AMOUNT	STAR TAXABLE
405801	Massena 1	26	145,900	1444,600		1444,600	533,800	910,800
	S U B - T O T A L	26	145,900	1444,600		1444,600	533,800	910,800
	T O T A L	26	145,900	1444,600		1444,600	533,800	910,800

*** S Y S T E M C O D E S S U M M A R Y ***

NO SYSTEM EXEMPTIONS AT THIS LEVEL

*** E X E M P T I O N S U M M A R Y ***

CODE	DESCRIPTION	TOTAL PARCELS	COUNTY	TOWN	SCHOOL
41101	Vet Eligib	1	28,889	28,889	
41122	Vet - Wart	2	19,680		
41123	Vet - Wart	2		14,760	
41132	Vet - Comb	2	29,775		
41133	Vet - Comb	2		24,600	
41142	Vet - Disa	1	32,800		
41143	Vet - Disa	1		24,600	
41834	Enhanced S	5			263,200
41854	Basic Star	11			270,600
	T O T A L	27	111,144	92,849	533,800

STATE OF NEW YORK
COUNTY - St Lawrence
TOWN - Norfolk
SWIS - 406289

2 0 1 4 T E N T A T I V E A S S E S S M E N T R O L L
T A X A B L E SECTION OF THE ROLL - 1
M A P S E C T I O N - 025
S U B - S E C T I O N - 021
UNIFORM PERCENT OF VALUE IS 082.00

PAGE 420
VALUATION DATE-JUL 01, 2013
TAXABLE STATUS DATE-MAR 01, 2014
RPS150/V04/L015
CURRENT DATE 5/01/2014

*** G R A N D T O T A L S ***

ROLL SEC	DESCRIPTION	TOTAL PARCELS	ASSESSED LAND	ASSESSED TOTAL	TAXABLE COUNTY	TAXABLE TOWN	TAXABLE SCHOOL	STAR TAXABLE
1	TAXABLE	26	145,900	1444,600	1333,456	1351,751	1444,600	910,800

STATE OF NEW YORK
COUNTY - St Lawrence
TOWN - Norfolk
SWIS - 406289

2 0 1 4 T E N T A T I V E A S S E S S M E N T R O L L
T A X A B L E SECTION OF THE ROLL - 1

PAGE 421
VALUATION DATE-JUL 01, 2013
TAXABLE STATUS DATE-MAR 01, 2014

TAX MAP NUMBER SEQUENCE
UNIFORM PERCENT OF VALUE IS 082.00
UNIFORM PERCENT OF VALUE IS 082.00

TAX MAP PARCEL NUMBER	PROPERTY LOCATION & CLASS	ASSESSMENT	EXEMPTION CODE	COUNTY	TOWN	SCHOOL
CURRENT OWNERS NAME	SCHOOL DISTRICT	LAND	TAX DESCRIPTION	TAXABLE VALUE		
CURRENT OWNERS ADDRESS	PARCEL SIZE/GRID COORD	TOTAL	SPECIAL DISTRICTS	ACCOUNT NO.		
***** 25.029-1-2 *****						
564	Lacomb Rd					
25.029-1-2	210 1 Family Res		Vet - Comb 41132	0	16,400	0
Walukiewicz Thaddeus P	Massena 1 405801	8,500	Vet - Comb 41133	0	0	12,300
PO Box 11690	FRNT 363.00 DPTH 280.00	122,700	Enhanced S 41834	0	0	52,640
Oakdale, CA 95361	ACRES 2.30		COUNTY TAXABLE VALUE		106,300	
	EAST-0362597 NRTH-1773689		TOWN TAXABLE VALUE		110,400	
	DEED BOOK 2007 PG-16822		SCHOOL TAXABLE VALUE		70,060	
	FULL MARKET VALUE	149,634	FD028 Norfolk Fire Dist		122,700	TO M
***** 25.029-1-7 *****						
1541	SH 420					
25.029-1-7	210 1 Family Res		Enhanced S 41834	0	0	52,640
Paquette Marcel (LU)	Massena 1 405801	6,400	COUNTY TAXABLE VALUE		68,400	
1541 State Highway 420	FRNT 121.00 DPTH 280.00	68,400	TOWN TAXABLE VALUE		68,400	
Norfolk, NY 13667	EAST-0363006 NRTH-1773114		SCHOOL TAXABLE VALUE		15,760	
	DEED BOOK 2009 PG-13769		FD028 Norfolk Fire Dist		68,400	TO M
	FULL MARKET VALUE	83,415				
***** 25.029-2-1 *****						
505	Lacomb Rd					
25.029-2-1	270 Mfg housing		Vet - Comb 41132	0	16,400	0
Fetterly Harold	Massena 1 405801	7,700	Vet - Comb 41133	0	0	12,300
Fetterly Mary	FRNT 347.00 DPTH 968.00	108,500	Enhanced S 41834	0	0	52,640
505 Lacomb Rd	ACRES 7.70		COUNTY TAXABLE VALUE		92,100	
Norfolk, NY 13667	EAST-0361044 NRTH-1773803		TOWN TAXABLE VALUE		96,200	
	DEED BOOK 2005 PG-3670		SCHOOL TAXABLE VALUE		55,860	
	FULL MARKET VALUE	132,317	FD028 Norfolk Fire Dist		108,500	TO M
***** 25.029-2-2 *****						
515	Lacomb Rd					
25.029-2-2	210 1 Family Res		Basic Star 41854	0	0	24,600
Fournier Roger (LC)	Massena 1 405801	7,000	COUNTY TAXABLE VALUE		65,000	
Fournier Darcy (LC)	FRNT 275.00 DPTH	65,000	TOWN TAXABLE VALUE		65,000	
515 LaComb Rd	ACRES 6.10		SCHOOL TAXABLE VALUE		40,400	
Norfolk, NY 13667-3274	EAST-0361283 NRTH-1773821		FD028 Norfolk Fire Dist		65,000	TO M
	DEED BOOK 2004 PG-14389					
	FULL MARKET VALUE	79,268				
***** 25.029-3-4 *****						
471A,B	Lacomb Rd					
25.029-3-4	220 2 Family Res		Basic Star 41854	0	0	24,600
Beaudoin John P	Massena 1 405801	8,350	COUNTY TAXABLE VALUE		89,100	
471A Lacomb Rd	200x471(d)	89,100	TOWN TAXABLE VALUE		89,100	
Norfolk, NY 13667	FRNT 200.00 DPTH 430.00		SCHOOL TAXABLE VALUE		64,500	
	ACRES 2.00		FD028 Norfolk Fire Dist		89,100	TO M
	EAST-0360442 NRTH-1772732					
	DEED BOOK 2011 PG-14710					
	FULL MARKET VALUE	108,659				

STATE OF NEW YORK
 COUNTY - St Lawrence
 TOWN - Norfolk
 SWIS - 406289

2 0 1 4 T E N T A T I V E A S S E S S M E N T R O L L
 T A X A B L E SECTION OF THE ROLL - 1

PAGE 422
 VALUATION DATE-JUL 01, 2013
 TAXABLE STATUS DATE-MAR 01, 2014

TAX MAP NUMBER SEQUENCE
 UNIFORM PERCENT OF VALUE IS 082.00
 UNIFORM PERCENT OF VALUE IS 082.00

TAX MAP PARCEL NUMBER	PROPERTY LOCATION & CLASS	ASSESSMENT	EXEMPTION CODE	COUNTY	TOWN	SCHOOL
CURRENT OWNERS NAME	SCHOOL DISTRICT	LAND	TAX DESCRIPTION	TAXABLE VALUE		
CURRENT OWNERS ADDRESS	PARCEL SIZE/GRID COORD	TOTAL	SPECIAL DISTRICTS	ACCOUNT NO.		
***** 25.029-3-5.1 *****						
485 Lacombe Rd				25.029-3-5.1		*****
25.029-3-5.1	230 3 Family Res		Enhanced S 41834	0	0	1- 99- 1.11
Beaudoin Lloyd	Massena 1 405801	3,640	COUNTY TAXABLE VALUE		83,640	52,640
Beaudoin Pauline	FRNT 185.00 DPTH 442.00	83,640	TOWN TAXABLE VALUE		83,640	
515 LaComb Rd	ACRES 1.90		SCHOOL TAXABLE VALUE		31,000	
Norfolk, NY 13667	EAST-0360760 NRTH-1772978		FD028 Norfolk Fire Dist		83,640 TO M	
	DEED BOOK 1043 PG-486					
	FULL MARKET VALUE	102,000				
***** 25.029-3-5.2 *****						
483 Lacombe Rd				25.029-3-5.2		*****
25.029-3-5.2	411 Apartment		COUNTY TAXABLE VALUE		83,640	
Sprague Eddie	Massena 1 405801	3,640	TOWN TAXABLE VALUE		83,640	
Sprague Joanne	FRNT 185.00 DPTH 442.00	83,640	SCHOOL TAXABLE VALUE		83,640	
497 Lacombe Rd	ACRES 1.80		FD028 Norfolk Fire Dist		83,640 TO M	
Norfolk, NY 13667	EAST-0360608 NRTH-1772874					
	DEED BOOK 2011 PG-11303					
	FULL MARKET VALUE	102,000				
***** 25.029-3-6 *****						
Lacombe Rd				25.029-3-6		*****
25.029-3-6	270 Mfg housing		COUNTY TAXABLE VALUE		17,100	
Munday Claude	Massena 1 405801	6,600	TOWN TAXABLE VALUE		17,100	
Munday Susan	FRNT 201.00 DPTH 280.00	17,100	SCHOOL TAXABLE VALUE		17,100	
582 Flora Pl	ACRES 1.30		FD028 Norfolk Fire Dist		17,100 TO M	
Fremont, CA 94536-4410	EAST-0360786 NRTH-1772491					
	DEED BOOK 1035 PG-00479					
	FULL MARKET VALUE	20,854				
***** 25.029-3-7 *****						
472 Lacombe Rd				25.029-3-7		*****
25.029-3-7	210 1 Family Res		Basic Star 41854	0	0	24,600
LaLonde Timothy	Massena 1 405801	8,500	COUNTY TAXABLE VALUE		91,300	
LaLonde Sherry	FRNT 207.00 DPTH 280.00	91,300	TOWN TAXABLE VALUE		91,300	
472 Lacombe Rd	ACRES 1.34		SCHOOL TAXABLE VALUE		66,700	
Norfolk, NY 13667	EAST-0360630 NRTH-1772379		FD028 Norfolk Fire Dist		91,300 TO M	
	DEED BOOK 1029 PG-00144					
	FULL MARKET VALUE	111,341				
***** 25.029-3-8 *****						
462 Lacombe Rd				25.029-3-8		*****
25.029-3-8	270 Mfg housing		Basic Star 41854	0	0	24,600
Mere Kevin J	Massena 1 405801	8,500	COUNTY TAXABLE VALUE		87,100	
462 Lacombe Rd	FRNT 180.00 DPTH 320.00	87,100	TOWN TAXABLE VALUE		87,100	
Norfolk, NY 13667	ACRES 1.30		SCHOOL TAXABLE VALUE		62,500	
	EAST-0360491 NRTH-1772286		FD028 Norfolk Fire Dist		87,100 TO M	
	DEED BOOK 2003 PG-2918					
	FULL MARKET VALUE	106,220				

STATE OF NEW YORK
 COUNTY - St Lawrence
 TOWN - Norfolk
 SWIS - 406289

2 0 1 4 T E N T A T I V E A S S E S S M E N T R O L L
 T A X A B L E S E C T I O N O F T H E R O L L - 1
 M A P S E C T I O N - 0 2 5
 S U B - S E C T I O N - 0 2 9
 U N I F O R M P E R C E N T O F V A L U E I S 0 8 2 . 0 0

PAGE 423
 VALUATION DATE-JUL 01, 2013
 TAXABLE STATUS DATE-MAR 01, 2014
 RPS150/V04/L015
 CURRENT DATE 5/01/2014

*** S P E C I A L D I S T R I C T S U M M A R Y ***

CODE	DISTRICT NAME	TOTAL PARCELS	EXTENSION TYPE	EXTENSION VALUE	AD VALOREM VALUE	EXEMPT AMOUNT	TAXABLE VALUE
FD028	Norfolk Fire D	10	TOTAL M		816,480		816,480

*** S C H O O L D I S T R I C T S U M M A R Y ***

CODE	DISTRICT NAME	TOTAL PARCELS	ASSESSED LAND	ASSESSED TOTAL	EXEMPT AMOUNT	TOTAL TAXABLE	STAR AMOUNT	STAR TAXABLE
405801	Massena 1	10	68,830	816,480		816,480	308,960	507,520
	S U B - T O T A L	10	68,830	816,480		816,480	308,960	507,520
	T O T A L	10	68,830	816,480		816,480	308,960	507,520

*** S Y S T E M C O D E S S U M M A R Y ***

NO SYSTEM EXEMPTIONS AT THIS LEVEL

*** E X E M P T I O N S U M M A R Y ***

CODE	DESCRIPTION	TOTAL PARCELS	COUNTY	TOWN	SCHOOL
41132	Vet - Comb	2	32,800		
41133	Vet - Comb	2		24,600	
41834	Enhanced S	4			210,560
41854	Basic Star	4			98,400
	T O T A L	12	32,800	24,600	308,960

STATE OF NEW YORK
COUNTY - St Lawrence
TOWN - Norfolk
SWIS - 406289

2 0 1 4 T E N T A T I V E A S S E S S M E N T R O L L
T A X A B L E SECTION OF THE ROLL - 1
M A P S E C T I O N - 025
S U B - S E C T I O N - 029
UNIFORM PERCENT OF VALUE IS 082.00

PAGE 424
VALUATION DATE-JUL 01, 2013
TAXABLE STATUS DATE-MAR 01, 2014
RPS150/V04/L015
CURRENT DATE 5/01/2014

*** G R A N D T O T A L S ***

ROLL SEC	DESCRIPTION	TOTAL PARCELS	ASSESSED LAND	ASSESSED TOTAL	TAXABLE COUNTY	TAXABLE TOWN	TAXABLE SCHOOL	STAR TAXABLE
1	TAXABLE	10	68,830	816,480	783,680	791,880	816,480	507,520

STATE OF NEW YORK
COUNTY - St Lawrence
TOWN - Norfolk
SWIS - 406289

2 0 1 4 T E N T A T I V E A S S E S S M E N T R O L L

T A X A B L E SECTION OF THE ROLL - 1

VALUATION DATE-JUL 01, 2013

TAXABLE STATUS DATE-MAR 01, 2014

TAX MAP NUMBER SEQUENCE
UNIFORM PERCENT OF VALUE IS 082.00
UNIFORM PERCENT OF VALUE IS 082.00

TAX MAP PARCEL NUMBER	PROPERTY LOCATION & CLASS	ASSESSMENT	EXEMPTION CODE	COUNTY	TOWN	SCHOOL
CURRENT OWNERS NAME	SCHOOL DISTRICT	LAND	TAX DESCRIPTION	TAXABLE VALUE		
CURRENT OWNERS ADDRESS	PARCEL SIZE/GRID COORD	TOTAL	SPECIAL DISTRICTS	ACCOUNT NO.		

32.001-1-1	350,354, 364 Tiernan Ridge Rd			32.001-1-1		*****
Harvey Robert J	280 Res Multiple		Basic Star 41854	0	0	1- 51- 8.1
364 Tiernan Ridge Rd	Norwood-Norfolk 406201	19,200	COUNTY TAXABLE VALUE		241,000	24,600
Chase Mills, NY 13621	Res 9000 -Harvey's House	241,000	TOWN TAXABLE VALUE		241,000	
	903x1312x532x1059		SCHOOL TAXABLE VALUE		216,400	
	FRNT 903.00 DPTH		AG002 Ag Dist #2		.00 MT	
	ACRES 18.40		FD028 Norfolk Fire Dist		241,000 TO M	
	EAST-0319278 NRTH-1759720					
	DEED BOOK 1056 PG-464					
	FULL MARKET VALUE	293,902				

32.001-1-2.111	3961 SH 310			32.001-1-2.111		*****
Belgarde James A (LU)	270 Mfg housing		Vet - Comb 41132	0	16,400	1- 71-13
3961 State Highway 310	Norwood-Norfolk 406201	10,300	Vet - Comb 41133	0	0	0
Norfolk, NY 13667	See 2006-1397 easement	85,600	Enhanced S 41834	0	0	12,300
	FRNT 340.00 DPTH		COUNTY TAXABLE VALUE		69,200	52,640
	ACRES 30.10		TOWN TAXABLE VALUE		73,300	
	EAST-0323393 NRTH-1759585		SCHOOL TAXABLE VALUE		32,960	
	DEED BOOK 2005 PG-9305		AG002 Ag Dist #2		.00 MT	
	FULL MARKET VALUE	104,390	FD028 Norfolk Fire Dist		85,600 TO M	

32.001-1-3.2	3911 SH 310			32.001-1-3.2		*****
Plantz Nathan	210 1 Family Res		Basic Star 41854	0	0	0
Spies Charis	Norwood-Norfolk 406201	9,800	COUNTY TAXABLE VALUE		91,000	24,600
3911 State Highway 310	200x1300x200x1270	91,000	TOWN TAXABLE VALUE		91,000	
Norfolk, NY 13667	ACRES 6.00		SCHOOL TAXABLE VALUE		66,400	
	EAST-0322882 NRTH-1758580		AG002 Ag Dist #2		.00 MT	
	DEED BOOK 2006 PG-15596		FD028 Norfolk Fire Dist		91,000 TO M	
	FULL MARKET VALUE	110,976				

32.001-1-3.11	3925 SH 310			32.001-1-3.11		*****
Trimm Sandra	210 1 Family Res		Basic Star 41854	0	0	1- 34-13
3925 State Highway 310	Norwood-Norfolk 406201	10,000	COUNTY TAXABLE VALUE		45,000	24,600
Norfolk, NY 13667	FRNT 638.00 DPTH	45,000	TOWN TAXABLE VALUE		45,000	
	ACRES 18.10		SCHOOL TAXABLE VALUE		20,400	
	EAST-0323157 NRTH-1758834		AG002 Ag Dist #2		.00 MT	
	DEED BOOK 2004 PG-8490		FD028 Norfolk Fire Dist		45,000 TO M	
	FULL MARKET VALUE	54,878				

32.001-1-3.12	3920 SH 310			32.001-1-3.12		*****
Palmer Leo	210 1 Family Res		Basic Star 41854	0	0	0
Palmer Marilyn	Norwood-Norfolk 406201	13,900	COUNTY TAXABLE VALUE		118,000	24,600
3920 State Highway 310	FRNT 900.00 DPTH	118,000	TOWN TAXABLE VALUE		118,000	
Norfolk, NY 13667	ACRES 24.00 BANK8888830		SCHOOL TAXABLE VALUE		93,400	
	EAST-0323679 NRTH-1757775		AG002 Ag Dist #2		.00 MT	
	DEED BOOK 2004 PG-3315		FD028 Norfolk Fire Dist		118,000 TO M	
	FULL MARKET VALUE	143,902				

STATE OF NEW YORK
COUNTY - St Lawrence
TOWN - Norfolk
SWIS - 406289

2 0 1 4 T E N T A T I V E A S S E S S M E N T R O L L

T A X A B L E SECTION OF THE ROLL - 1

VALUATION DATE-JUL 01, 2013

TAXABLE STATUS DATE-MAR 01, 2014

TAX MAP NUMBER SEQUENCE
UNIFORM PERCENT OF VALUE IS 082.00
UNIFORM PERCENT OF VALUE IS 082.00

TAX MAP PARCEL NUMBER	PROPERTY LOCATION & CLASS	ASSESSMENT	EXEMPTION CODE	COUNTY	TOWN	SCHOOL
CURRENT OWNERS NAME	SCHOOL DISTRICT	LAND	TAX DESCRIPTION	TAXABLE VALUE		
CURRENT OWNERS ADDRESS	PARCEL SIZE/GRID COORD	TOTAL	SPECIAL DISTRICTS	ACCOUNT NO.		

32.001-1-4.1	3908 SH 310			32.001-1-4.1	1- 21-12	
Caskinette Carlton	210 1 Family Res		CW_15_VET/ 41161	0	9,840	9,840 0
Caskinette Sara	Norwood-Norfolk 406201	8,000	Enhanced S 41834	0	0	0 52,640
3908 State Highway 310	Residence	92,200	COUNTY TAXABLE VALUE		82,360	
Norfolk, NY 13667	FRNT 215.00 DPTH		TOWN TAXABLE VALUE		82,360	
	ACRES 1.60		SCHOOL TAXABLE VALUE		39,560	
	EAST-0323185 NRTH-1757567		FD028 Norfolk Fire Dist		92,200	TO M
	DEED BOOK 875 PG-00626					
	FULL MARKET VALUE	112,439				

32.001-1-5.1	3902 SH 310			32.001-1-5.1	1- 89-13	
Caskinette Carlton C	312 Vac w/imprv		COUNTY TAXABLE VALUE		12,000	
3908 State Highway 310	Norwood-Norfolk 406201	10,000	TOWN TAXABLE VALUE		12,000	
Norfolk, NY 13667	FRNT 1180.00 DPTH	12,000	SCHOOL TAXABLE VALUE		12,000	
	ACRES 8.10		FD028 Norfolk Fire Dist		12,000	TO M
	EAST-0322743 NRTH-1757031					
	DEED BOOK 2004 PG-21237					
	FULL MARKET VALUE	14,634				

32.001-1-6	3834 SH 310			32.001-1-6	1-103-15	
Searles David	240 Rural res		Vet - Wart 41122	0	9,840	0 0
Searles Polly	Norwood-Norfolk 406201	21,000	Vet - Wart 41123	0	0	7,380 0
PO Box 89	FRNT 1185.00 DPTH	87,900	Enhanced S 41834	0	0	0 52,640
Raymondville, NY 13678	ACRES 50.70		COUNTY TAXABLE VALUE		78,060	
	EAST-0323052 NRTH-1756588		TOWN TAXABLE VALUE		80,520	
	DEED BOOK 777 PG-00451		SCHOOL TAXABLE VALUE		35,260	
	FULL MARKET VALUE	107,195	FD028 Norfolk Fire Dist		87,900	TO M

32.001-1-7	SH 310			32.001-1-7	1- 41- 6	
Babbie Calvin	312 Vac w/imprv		COUNTY TAXABLE VALUE		17,300	
Babbie Sandra	Norwood-Norfolk 406201	17,200	TOWN TAXABLE VALUE		17,300	
45 Daniel St	ACRES 43.80	17,300	SCHOOL TAXABLE VALUE		17,300	
Indian Orchard, MA 01151	EAST-0321709 NRTH-1757477		AG002 Ag Dist #2		.00	MT
	DEED BOOK 1094 PG-406		FD028 Norfolk Fire Dist		17,300	TO M
	FULL MARKET VALUE	21,098				

32.001-1-8.1	3808 SH 310			32.001-1-8.1	1- 10-13	
Snow James F	322 Rural vac>10		COUNTY TAXABLE VALUE		7,500	
83 River Rd	Norwood-Norfolk 406201	7,500	TOWN TAXABLE VALUE		7,500	
Norfolk, NY 13667	Also 1023/616	7,500	SCHOOL TAXABLE VALUE		7,500	
	ACRES 55.60		AG002 Ag Dist #2		.00	MT
	EAST-0321245 NRTH-1756096		FD028 Norfolk Fire Dist		7,500	TO M
	DEED BOOK 1056 PG-134					
	FULL MARKET VALUE	9,146				

STATE OF NEW YORK
 COUNTY - St Lawrence
 TOWN - Norfolk
 SWIS - 406289

2 0 1 4 T E N T A T I V E A S S E S S M E N T R O L L
 T A X A B L E SECTION OF THE ROLL - 1

PAGE 427
 VALUATION DATE-JUL 01, 2013
 TAXABLE STATUS DATE-MAR 01, 2014

TAX MAP NUMBER SEQUENCE
 UNIFORM PERCENT OF VALUE IS 082.00
 UNIFORM PERCENT OF VALUE IS 082.00

TAX MAP PARCEL NUMBER	PROPERTY LOCATION & CLASS	ASSESSMENT	EXEMPTION CODE	COUNTY	TOWN	SCHOOL
CURRENT OWNERS NAME	SCHOOL DISTRICT	LAND	TAX DESCRIPTION	TAXABLE VALUE		
CURRENT OWNERS ADDRESS	PARCEL SIZE/GRID COORD	TOTAL	SPECIAL DISTRICTS	ACCOUNT NO.		

32.001-1-8.21	SH 310			32.001-1-8.21	*****	
Snow James F	322 Rural vac>10		COUNTY TAXABLE VALUE	14,800		
83 River Rd	Norwood-Norfolk 406201	14,800	TOWN TAXABLE VALUE	14,800		
Norfolk, NY 13667	See 2013-20524 easement	14,800	SCHOOL TAXABLE VALUE	14,800		
	FRNT 350.00 DPTH		AG002 Ag Dist #2	.00 MT		
	ACRES 26.70		FD028 Norfolk Fire Dist	14,800 TO M		
	EAST-0320882 NRTH-1755574					
	DEED BOOK 2011 PG-6567					
	FULL MARKET VALUE	18,049				

32.001-1-8.22	3765 SH 310			32.001-1-8.22	*****	
Haught Dwayne	210 1 Family Res		Basic Star 41854	0	0	24,600
3765 State Highway 310	Norwood-Norfolk 406201	10,000	COUNTY TAXABLE VALUE	125,000		
Norfolk, NY 13667	See 2013-20523 easement	125,000	TOWN TAXABLE VALUE	125,000		
	FRNT 383.00 DPTH 1817.00		SCHOOL TAXABLE VALUE	100,400		
	ACRES 15.00		AG002 Ag Dist #2	.00 MT		
	EAST-0320393 NRTH-1755641		FD028 Norfolk Fire Dist	125,000 TO M		
	DEED BOOK 2013 PG-5059					
	FULL MARKET VALUE	152,439				

32.001-1-9.2	3754 SH 310			32.001-1-9.2	*****	
Penrod James	270 Mfg housing		Enhanced S 41834	0	0	25,100
3754 State Highway 310	Norwood-Norfolk 406201	6,100	COUNTY TAXABLE VALUE	25,100	1-117-12	
Norfolk, NY 13667	100x300x80x300	25,100	TOWN TAXABLE VALUE	25,100		
	FRNT 100.00 DPTH 250.00		SCHOOL TAXABLE VALUE	0		
	EAST-0320858 NRTH-1754488		FD028 Norfolk Fire Dist	25,100 TO M		
	DEED BOOK 1999 PG-20831					
	FULL MARKET VALUE	30,610				

32.001-1-9.11	3750 SH 310			32.001-1-9.11	*****	
Horton Charles G Jr	210 1 Family Res		Basic Star 41854	0	0	24,600
Blair Tammy	Norwood-Norfolk 406201	8,500	COUNTY TAXABLE VALUE	47,100		
3750 State Highway 310	FRNT 150.00 DPTH	47,100	TOWN TAXABLE VALUE	47,100		
Norfolk, NY 13667	ACRES 3.70		SCHOOL TAXABLE VALUE	22,500		
	EAST-0320978 NRTH-1754192		FD028 Norfolk Fire Dist	47,100 TO M		
	DEED BOOK 1998 PG-5354					
	FULL MARKET VALUE	57,439				

32.001-1-9.12	SH 310			32.001-1-9.12	*****	
Horton Charles G	314 Rural vac<10		COUNTY TAXABLE VALUE	7,200	1-117-12	
3740 State Highway 310	Norwood-Norfolk 406201	7,200	TOWN TAXABLE VALUE	7,200		
Norfolk, NY 13667	FRNT 177.00 DPTH	7,200	SCHOOL TAXABLE VALUE	7,200		
	ACRES 6.50		FD028 Norfolk Fire Dist	7,200 TO M		
	EAST-0320838 NRTH-1753965					
	DEED BOOK 2005 PG-22234					
	FULL MARKET VALUE	8,780				

STATE OF NEW YORK
COUNTY - St Lawrence
TOWN - Norfolk
SWIS - 406289

2 0 1 4 T E N T A T I V E A S S E S S M E N T R O L L

T A X A B L E SECTION OF THE ROLL - 1

PAGE 428
VALUATION DATE-JUL 01, 2013
TAXABLE STATUS DATE-MAR 01, 2014

TAX MAP NUMBER SEQUENCE
UNIFORM PERCENT OF VALUE IS 082.00
UNIFORM PERCENT OF VALUE IS 082.00

TAX MAP PARCEL NUMBER	PROPERTY LOCATION & CLASS	ASSESSMENT	EXEMPTION CODE	COUNTY	TOWN	SCHOOL
CURRENT OWNERS NAME	SCHOOL DISTRICT	LAND	TAX DESCRIPTION	TAXABLE VALUE		
CURRENT OWNERS ADDRESS	PARCEL SIZE/GRID COORD	TOTAL	SPECIAL DISTRICTS	ACCOUNT NO.		

32.001-1-10	3740 SH 310			32.001-1-10		*****
Horton Sara	210 1 Family Res		Basic Star 41854	0	0	1-117-11
3740 State Highway 310	Norwood-Norfolk 406201	6,400	COUNTY TAXABLE VALUE		44,200	24,600
Norfolk, NY 13667	FRNT 100.00 DPTH 320.00	44,200	TOWN TAXABLE VALUE		44,200	
	BANK8888869		SCHOOL TAXABLE VALUE		19,600	
	EAST-0320627 NRTH-1754125		FD028 Norfolk Fire Dist		44,200 TO M	
	DEED BOOK 2005 PG-22231					
	FULL MARKET VALUE	53,902				

32.001-1-11	3734 SH 310			32.001-1-11		*****
Stoddard Raymond	270 Mfg housing		Basic Star 41854	0	0	1- 11- 6
3734 State Highway 310	Norwood-Norfolk 406201	10,000	COUNTY TAXABLE VALUE		29,000	24,600
Norfolk, NY 13667	Trlr 1992 14X76	29,000	TOWN TAXABLE VALUE		29,000	
	180x1260x350x1130x259		SCHOOL TAXABLE VALUE		4,400	
	FRNT 180.00 DPTH 1260.00		FD028 Norfolk Fire Dist		29,000 TO M	
	ACRES 7.70					
	EAST-0320722 NRTH-1753676					
	DEED BOOK 1110 PG-194					
	FULL MARKET VALUE	35,366				

32.001-1-12	3728 SH 310			32.001-1-12		*****
Stoddard Lacey Rae	312 Vac w/imprv		COUNTY TAXABLE VALUE		7,400	1- 35- 4
3734 State Highway 310	Norwood-Norfolk 406201	6,400	TOWN TAXABLE VALUE		7,400	
Norfolk, NY 13667	100x259x243	7,400	SCHOOL TAXABLE VALUE		7,400	
	FRNT 100.00 DPTH		FD028 Norfolk Fire Dist		7,400 TO M	
	ACRES 0.59					
	EAST-0320393 NRTH-1753993					
	DEED BOOK 2006 PG-9229					
	FULL MARKET VALUE	9,024				

32.001-1-13	SH 310			32.001-1-13		*****
Molnar Peter	322 Rural vac>10		COUNTY TAXABLE VALUE		20,200	1- 81- 3
120 Colson Hollow Rd	Norwood-Norfolk 406201	20,200	TOWN TAXABLE VALUE		20,200	
Charlotte, TN 37036	ACRES 68.70	20,200	SCHOOL TAXABLE VALUE		20,200	
	EAST-0321860 NRTH-1752702		FD028 Norfolk Fire Dist		20,200 TO M	
	DEED BOOK 2012 PG-8732					
	FULL MARKET VALUE	24,634				

32.001-1-14.3	3741 SH 310			32.001-1-14.3		*****
Barkley Stephen A	210 1 Family Res		Basic Star 41854	0	0	1-123-10.3
Barkley Robin L	Norwood-Norfolk 406201	10,700	COUNTY TAXABLE VALUE		85,100	24,600
3741 State Highway 310	FRNT 409.00 DPTH	85,100	TOWN TAXABLE VALUE		85,100	
Norfolk, NY 13667	ACRES 12.17		SCHOOL TAXABLE VALUE		60,500	
	EAST-0320024 NRTH-1754807		AG002 Ag Dist #2		.00 MT	
	DEED BOOK 1022 PG-00101		FD028 Norfolk Fire Dist		85,100 TO M	
	FULL MARKET VALUE	103,780				

STATE OF NEW YORK
 COUNTY - St Lawrence
 TOWN - Norfolk
 SWIS - 406289

2 0 1 4 T E N T A T I V E A S S E S S M E N T R O L L
 T A X A B L E SECTION OF THE ROLL - 1

PAGE 429
 VALUATION DATE-JUL 01, 2013
 TAXABLE STATUS DATE-MAR 01, 2014

TAX MAP NUMBER SEQUENCE
 UNIFORM PERCENT OF VALUE IS 082.00
 UNIFORM PERCENT OF VALUE IS 082.00

TAX MAP PARCEL NUMBER	PROPERTY LOCATION & CLASS	ASSESSMENT	EXEMPTION CODE	COUNTY	TOWN	SCHOOL
CURRENT OWNERS NAME	SCHOOL DISTRICT	LAND	TAX DESCRIPTION	TAXABLE VALUE		
CURRENT OWNERS ADDRESS	PARCEL SIZE/GRID COORD	TOTAL	SPECIAL DISTRICTS	ACCOUNT NO.		

32.001-1-14.4	3755 SH 310 270 Mfg housing Norwood-Norfolk 406201	9,400	COUNTY TAXABLE VALUE	26,800		1- 40- 4
Fetterly Jason P			TOWN TAXABLE VALUE	26,800		
Fetterly Amber M	Also 1005/598	26,800	SCHOOL TAXABLE VALUE	26,800		
21 Jenner Rd	Trlr & Garage		AG002 Ag Dist #2	.00 MT		
Lisbon, NY 13658	FRNT 200.00 DPTH		FD028 Norfolk Fire Dist	26,800 TO M		
	ACRES 5.90					
	EAST-0320354 NRTH-1755064					
	DEED BOOK 2013 PG-2934					
	FULL MARKET VALUE	32,683				

32.001-1-14.5	SH 310 322 Rural vac>10 Norwood-Norfolk 406201	7,300	COUNTY TAXABLE VALUE	7,300		1-123-10.5
Sabad Michael G			TOWN TAXABLE VALUE	7,300		
457 Windridge Rd	675x1366x475x928x34x1425	7,300	SCHOOL TAXABLE VALUE	7,300		
Friendsville, TN 37737-2051	FRNT 675.00 DPTH		AG002 Ag Dist #2	.00 MT		
	ACRES 17.20		FD028 Norfolk Fire Dist	7,300 TO M		
	EAST-0319751 NRTH-1754338					
	DEED BOOK 2012 PG-19158					
	FULL MARKET VALUE	8,902				

32.001-1-14.6	SH 310 314 Rural vac<10 Norwood-Norfolk 406201	5,600	COUNTY TAXABLE VALUE	5,600		1-123-10.12
Fetterly Jason P			TOWN TAXABLE VALUE	5,600		
Fetterly Amber M	146x1328x140x1340	5,600	SCHOOL TAXABLE VALUE	5,600		
21 Jenner Rd	ACRES 4.38		FD028 Norfolk Fire Dist	5,600 TO M		
Lisbon, NY 13658	EAST-0320179 NRTH-1755064					
	DEED BOOK 2013 PG-2934					
	FULL MARKET VALUE	6,829				

32.001-1-14.11	3694 SH 310 322 Rural vac>10 Norwood-Norfolk 406201	15,100	COUNTY TAXABLE VALUE	15,100		1-123-10.11
Sabad Michael G			TOWN TAXABLE VALUE	15,100		
457 Windridge Rd	Fr Ft-1985.00	15,100	SCHOOL TAXABLE VALUE	15,100		
Friendsville, TN 37737-2051	ACRES 43.10		FD028 Norfolk Fire Dist	15,100 TO M		
	EAST-0320162 NRTH-1752950					
	DEED BOOK 2011 PG-12633					
	FULL MARKET VALUE	18,415				

32.001-1-14.12	SH 310 322 Rural vac>10 Norwood-Norfolk 406201	8,500	COUNTY TAXABLE VALUE	8,500		
Sabad Michael G			TOWN TAXABLE VALUE	8,500		
457 Windridge Rd	250' fr Ft	8,500	SCHOOL TAXABLE VALUE	8,500		
Friendsville, TN 37737-2051	FRNT 291.00 DPTH 1398.00		FD028 Norfolk Fire Dist	8,500 TO M		
	ACRES 9.90					
	EAST-0319353 NRTH-1754186					
	DEED BOOK 2012 PG-19159					
	FULL MARKET VALUE	10,366				

STATE OF NEW YORK
COUNTY - St Lawrence
TOWN - Norfolk
SWIS - 406289

2 0 1 4 T E N T A T I V E A S S E S S M E N T R O L L
T A X A B L E SECTION OF THE ROLL - 1

PAGE 430
VALUATION DATE-JUL 01, 2013
TAXABLE STATUS DATE-MAR 01, 2014

TAX MAP NUMBER SEQUENCE
UNIFORM PERCENT OF VALUE IS 082.00
UNIFORM PERCENT OF VALUE IS 082.00

TAX MAP PARCEL NUMBER	PROPERTY LOCATION & CLASS	ASSESSMENT	EXEMPTION CODE	COUNTY	TOWN	SCHOOL
CURRENT OWNERS NAME	SCHOOL DISTRICT	LAND	TAX DESCRIPTION	TAXABLE VALUE		
CURRENT OWNERS ADDRESS	PARCEL SIZE/GRID COORD	TOTAL	SPECIAL DISTRICTS	ACCOUNT NO.		

32.001-1-14.221	3691 SH 310			32.001-1-14.221		*****
Bishop Suzan	270 Mfg housing		Basic Star 41854	0	0	1-123-10.22
3691 State Highway 310	Norwood-Norfolk 406201	7,700	COUNTY TAXABLE VALUE	12,700	0	12,700
Norfolk, NY 13667	FRNT 100.00 DPTH 380.00	12,700	TOWN TAXABLE VALUE	12,700		
	ACRES 1.00		SCHOOL TAXABLE VALUE	0		
	EAST-0319583 NRTH-1753488		AG002 Ag Dist #2	.00 MT		
	DEED BOOK 2011 PG-17002		FD028 Norfolk Fire Dist	12,700 TO M		
	FULL MARKET VALUE	15,488				

32.001-1-15.1	3681 SH 310			32.001-1-15.1		*****
Amo Laura H	270 Mfg housing		Enhanced S 41834	0	0	1- 86- 8
Finnie William	Norwood-Norfolk 406201	12,900	COUNTY TAXABLE VALUE	29,700	0	29,700
3681 State Highway 310	Shared well	29,700	TOWN TAXABLE VALUE	29,700		
Norfolk, NY 13667	1980 14X75 Trailer		SCHOOL TAXABLE VALUE	0		
	620x1688x581x1529		AG002 Ag Dist #2	.00 MT		
	FRNT 595.00 DPTH		FD028 Norfolk Fire Dist	29,700 TO M		
	ACRES 20.00					
	EAST-0318953 NRTH-1753572					
	DEED BOOK 2003 PG-11900					
	FULL MARKET VALUE	36,220				

32.001-1-16	Tiernan Ridge Rd			32.001-1-16		*****
Ward Joseph Jr	322 Rural vac>10		COUNTY TAXABLE VALUE	12,500		1-110- 5
568 Ruddy Rd	Norwood-Norfolk 406201	12,500	TOWN TAXABLE VALUE	12,500		
Chase Mills, NY 13621	ACRES 46.30	12,500	SCHOOL TAXABLE VALUE	12,500		
	EAST-0315991 NRTH-1753905		AG002 Ag Dist #2	.00 MT		
	DEED BOOK 2009 PG-18567		FD028 Norfolk Fire Dist	12,500 TO M		
	FULL MARKET VALUE	15,244				

32.001-1-18	Tiernan Ridge Rd			32.001-1-18		*****
Maslin Aaron	322 Rural vac>10		COUNTY TAXABLE VALUE	9,200		1- 40- 9
Scheid Brian R	Norwood-Norfolk 406201	9,200	TOWN TAXABLE VALUE	9,200		
513 County Route 44	Trans Line	9,200	SCHOOL TAXABLE VALUE	9,200		
Chase Mills, NY 13621	FRNT 750.00 DPTH		AG002 Ag Dist #2	.00 MT		
	ACRES 38.60		FD028 Norfolk Fire Dist	9,200 TO M		
	EAST-0314790 NRTH-1755754					
	DEED BOOK 2012 PG-15020					
	FULL MARKET VALUE	11,220				

32.001-1-19	141 Tiernan Ridge Rd			32.001-1-19		*****
Clark James, John & Randy	240 Rural res		COUNTY TAXABLE VALUE	34,100		1- 24- 2
Clark Thomas & Robert	Norwood-Norfolk 406201	10,800	TOWN TAXABLE VALUE	34,100		
141 Tiernan Ridge Rd	Residence & Trans Line	34,100	SCHOOL TAXABLE VALUE	34,100		
Chase Mills, NY 13621	FRNT 670.00 DPTH		AG002 Ag Dist #2	.00 MT		
	ACRES 25.40		FD028 Norfolk Fire Dist	34,100 TO M		
	EAST-0315364 NRTH-1756260					
	DEED BOOK 2010 PG-11312					
	FULL MARKET VALUE	41,585				

STATE OF NEW YORK
 COUNTY - St Lawrence
 TOWN - Norfolk
 SWIS - 406289

2 0 1 4 T E N T A T I V E A S S E S S M E N T R O L L
 T A X A B L E SECTION OF THE ROLL - 1

PAGE 431
 VALUATION DATE-JUL 01, 2013
 TAXABLE STATUS DATE-MAR 01, 2014

TAX MAP NUMBER SEQUENCE
 UNIFORM PERCENT OF VALUE IS 082.00
 UNIFORM PERCENT OF VALUE IS 082.00

TAX MAP PARCEL NUMBER	PROPERTY LOCATION & CLASS	ASSESSMENT	EXEMPTION CODE	COUNTY	TOWN	SCHOOL
CURRENT OWNERS NAME	SCHOOL DISTRICT	LAND	TAX DESCRIPTION	TAXABLE VALUE		
CURRENT OWNERS ADDRESS	PARCEL SIZE/GRID COORD	TOTAL	SPECIAL DISTRICTS	ACCOUNT NO.		

32.001-1-20	153 Tiernan Ridge Rd			32.001-1-20		*****
Clark Thomas Sr	270 Mfg housing		Enhanced S 41834	0	0	1- 24-10
153 Tiernan Ridge Rd	Norwood-Norfolk 406201	9,200	COUNTY TAXABLE VALUE		33,300	33,300
Chase Mills, NY 13621	1970 12X60 Trailer And	33,300	TOWN TAXABLE VALUE		33,300	
	1958 8X32 Trailer		SCHOOL TAXABLE VALUE		0	
	Trans Line		AG002 Ag Dist #2		.00 MT	
	FRNT 282.00 DPTH		FD028 Norfolk Fire Dist		33,300 TO M	
	ACRES 5.30					
	EAST-0315666 NRTH-1756606					
	DEED BOOK 885 PG-00658					
	FULL MARKET VALUE	40,610				

32.001-1-21.2	232 Tiernan Ridge Rd			32.001-1-21.2		*****
Warren Hallie S	210 1 Family Res		Basic Star 41854	0	0	1- 89-12
232 Tiernan Ridge Rd	Norwood-Norfolk 406201	8,000	COUNTY TAXABLE VALUE		80,000	24,600
Chase Mills, NY 13621	1990 Ranch	80,000	TOWN TAXABLE VALUE		80,000	
	Also Deed 1000/851		SCHOOL TAXABLE VALUE		55,400	
	ACRES 2.50 BANK8888869		AG002 Ag Dist #2		.00 MT	
	EAST-0317583 NRTH-1757326		FD028 Norfolk Fire Dist		80,000 TO M	
	DEED BOOK 2004 PG-1306					
	FULL MARKET VALUE	97,561				

32.001-1-21.11	Tiernan Ridge Rd			32.001-1-21.11		*****
Hasan Mohammad	105 Vac farmland		COUNTY TAXABLE VALUE		35,000	1- 97-11.1
7501 Enwood Ave	Norwood-Norfolk 406201	35,000	TOWN TAXABLE VALUE		35,000	
Catonville, MD 21227	Trans Line	35,000	SCHOOL TAXABLE VALUE		35,000	
	Agri' Vac W/barn		AG002 Ag Dist #2		.00 MT	
	FRNT 2850.00 DPTH		FD028 Norfolk Fire Dist		35,000 TO M	
	ACRES 300.60					
	EAST-0316187 NRTH-1757619					
	DEED BOOK 2010 PG-6675					
	FULL MARKET VALUE	42,683				

32.001-1-21.12	225 Tiernan Ridge Rd			32.001-1-21.12		*****
Hasan Mohammad	210 1 Family Res		COUNTY TAXABLE VALUE		150,000	
7501 Enwood Ave	Norwood-Norfolk 406201	12,500	TOWN TAXABLE VALUE		150,000	
Catonville, MD 21227	FRNT 317.00 DPTH 275.00	150,000	SCHOOL TAXABLE VALUE		150,000	
	ACRES 2.00		AG002 Ag Dist #2		.00 MT	
	EAST-0317229 NRTH-1757315		FD028 Norfolk Fire Dist		150,000 TO M	
	DEED BOOK 2009 PG-10687					
	FULL MARKET VALUE	182,927				

STATE OF NEW YORK
COUNTY - St Lawrence
TOWN - Norfolk
SWIS - 406289

2 0 1 4 T E N T A T I V E A S S E S S M E N T R O L L

T A X A B L E SECTION OF THE ROLL - 1

VALUATION DATE-JUL 01, 2013

TAXABLE STATUS DATE-MAR 01, 2014

TAX MAP NUMBER SEQUENCE
UNIFORM PERCENT OF VALUE IS 082.00
UNIFORM PERCENT OF VALUE IS 082.00

TAX MAP PARCEL NUMBER	PROPERTY LOCATION & CLASS	ASSESSMENT	EXEMPTION CODE	COUNTY	TOWN	SCHOOL
CURRENT OWNERS NAME	SCHOOL DISTRICT	LAND	TAX DESCRIPTION	TAXABLE VALUE		
CURRENT OWNERS ADDRESS	PARCEL SIZE/GRID COORD	TOTAL	SPECIAL DISTRICTS	ACCOUNT NO.		

32.001-1-23	Off Tiernan Ridge Rd			32.001-1-23		*****
Campbell Timothy	323 Vacant rural		COUNTY TAXABLE VALUE			1-106- 5
Campbell Michael	Norwood-Norfolk 406201	11,500	TOWN TAXABLE VALUE			
57 Chase Mills Rd	FRNT 2746.00 DPTH 800.00	11,500	SCHOOL TAXABLE VALUE			
Chase Mills, NY 13621	ACRES 50.01		AG002 Ag Dist #2			
	EAST-0313705 NRTH-1759022		FD028 Norfolk Fire Dist		11,500 TO M	
	DEED BOOK 2007 PG-17970					
	FULL MARKET VALUE	14,024				

32.001-1-24	280 Tiernan Ridge Rd			32.001-1-24		*****
Dorey Denise	240 Rural res		Ag Distric 41720		0	0
PO Box 96	Norwood-Norfolk 406201	20,610	Basic Star 41854		0	24,600
Chase Mills, NY 13621	Residence-Trans Line	140,800	COUNTY TAXABLE VALUE		140,800	
	FRNT 1690.00 DPTH		TOWN TAXABLE VALUE		140,800	
	ACRES 137.40		SCHOOL TAXABLE VALUE		116,200	
	EAST-0318040 NRTH-1758370		AG002 Ag Dist #2		.00 MT	
	DEED BOOK 1076 PG-890		FD028 Norfolk Fire Dist		140,800 TO M	
	FULL MARKET VALUE	171,707				

32.001-1-25	246,252 Tiernan Ridge Rd			32.001-1-25		*****
Frohock Larry R Jr	112 Dairy farm		COUNTY TAXABLE VALUE			1- 97-10
Frohock Jannette G	Norwood-Norfolk 406201	38,000	TOWN TAXABLE VALUE			
1115 Live Oak St	Agri-Dairy	98,000	SCHOOL TAXABLE VALUE			
New Smyrna Beach, FL 32168	FRNT 460.00 DPTH		AG002 Ag Dist #2		.00 MT	
	ACRES 267.30		FD028 Norfolk Fire Dist		98,000 TO M	
	EAST-0319255 NRTH-1757363					
	DEED BOOK 2012 PG-18036					
	FULL MARKET VALUE	119,512				

32.001-1-26.1	SH 310			32.001-1-26.1		*****
Robert Leon Jr	322 Rural vac>10		Fisher Act 47450		0	2,280
Robert Amy	Norwood-Norfolk 406201	3,800	COUNTY TAXABLE VALUE		1,520	2,280
13B Wilson Rd	Pri Forest Fisher Act	3,800	TOWN TAXABLE VALUE		1,520	
West Point, NY 10996	FRNT 356.00 DPTH		SCHOOL TAXABLE VALUE		1,520	
	ACRES 21.50		AG002 Ag Dist #2		.00 MT	
	EAST-0322142 NRTH-1757809		FD028 Norfolk Fire Dist		3,800 TO M	
	DEED BOOK 2003 PG-6511					
	FULL MARKET VALUE	4,634				

32.001-1-26.2	SH 310			32.001-1-26.2		*****
Robert James M	322 Rural vac>10		Fisher Act 47450		0	2,294
21 Sweet Brier Dr	Norwood-Norfolk 406201	3,700	COUNTY TAXABLE VALUE		1,406	2,294
Ballston Lake, NY 12019-1410	Pri Forest Fisher Act	3,700	TOWN TAXABLE VALUE		1,406	
	FRNT 356.00 DPTH		SCHOOL TAXABLE VALUE		1,406	
	ACRES 20.30		AG002 Ag Dist #2		.00 MT	
	EAST-0322459 NRTH-1758036		FD028 Norfolk Fire Dist		3,700 TO M	
	DEED BOOK 1056 PG-214					
	FULL MARKET VALUE	4,512				

STATE OF NEW YORK
COUNTY - St Lawrence
TOWN - Norfolk
SWIS - 406289

2 0 1 4 T E N T A T I V E A S S E S S M E N T R O L L

T A X A B L E SECTION OF THE ROLL - 1

VALUATION DATE-JUL 01, 2013

TAXABLE STATUS DATE-MAR 01, 2014

TAX MAP NUMBER SEQUENCE
UNIFORM PERCENT OF VALUE IS 082.00
UNIFORM PERCENT OF VALUE IS 082.00

TAX MAP PARCEL NUMBER	PROPERTY LOCATION & CLASS	ASSESSMENT	EXEMPTION CODE	COUNTY	TOWN	SCHOOL
CURRENT OWNERS NAME	SCHOOL DISTRICT	LAND	TAX DESCRIPTION	TAXABLE VALUE		
CURRENT OWNERS ADDRESS	PARCEL SIZE/GRID COORD	TOTAL	SPECIAL DISTRICTS	ACCOUNT NO.		
***** 32.001-1-26.3 *****						
32.001-1-26.3	SH 310 322 Rural vac>10		Fisher Act 47450	0	1,840	1,840
Robert Paul J Sr	Norwood-Norfolk 406201	4,000	COUNTY TAXABLE VALUE		2,160	1,840
Robert Julie	Priv Forest Fisher Act	4,000	TOWN TAXABLE VALUE		2,160	
8005 Creighton Pkwy Ste C	FRNT 356.00 DPTH		SCHOOL TAXABLE VALUE		2,160	
Mechanicsville, VA 23111-4594	ACRES 24.60		AG002 Ag Dist #2		.00 MT	
	EAST-0322645 NRTH-1758366		FD028 Norfolk Fire Dist		4,000 TO M	
	DEED BOOK 1056 PG-220					
	FULL MARKET VALUE	4,878				
***** 32.001-1-27 *****						
32.001-1-27	3627 SH 310 270 Mfg housing		Enhanced S 41834	0	0	1- 79-15.2
Mallette Marilyn M (LU)	Norwood-Norfolk 406201	8,300	COUNTY TAXABLE VALUE		18,100	18,100
3627 State Highway 310	FRNT 893.00 DPTH	18,100	TOWN TAXABLE VALUE		18,100	
Norfolk, NY 13667	ACRES 3.40		SCHOOL TAXABLE VALUE		0	
	EAST-0318530 NRTH-1751908		FD028 Norfolk Fire Dist		18,100 TO M	
	DEED BOOK 2011 PG-9387					
	FULL MARKET VALUE	22,073				
***** 32.001-1-28 *****						
32.001-1-28	Off SH 310 323 Vacant rural		COUNTY TAXABLE VALUE		8,600	1-123-10.13
Barkley Stephen	Norwood-Norfolk 406201	8,600	TOWN TAXABLE VALUE		8,600	
3741 State Highway 310	ACRES 10.40	8,600	SCHOOL TAXABLE VALUE		8,600	
Norfolk, NY 13667	EAST-0319562 NRTH-1755767		AG002 Ag Dist #2		.00 MT	
	DEED BOOK 2001 PG-22296		FD028 Norfolk Fire Dist		8,600 TO M	
	FULL MARKET VALUE	10,488				
***** 32.001-1-30 *****						
32.001-1-30	3685,3687 SH 310 271 Mfg housings		Enhanced S 41834	0	0	1-123-10.21
Amo Laura H	Norwood-Norfolk 406201	10,200	COUNTY TAXABLE VALUE		26,800	26,800
3685 State Highway 310	Shared well	26,800	TOWN TAXABLE VALUE		26,800	
Norfolk, NY 13667	FRNT 169.00 DPTH 1495.00		SCHOOL TAXABLE VALUE		0	
	ACRES 7.90		AG002 Ag Dist #2		.00 MT	
	EAST-0319159 NRTH-1753977		FD028 Norfolk Fire Dist		26,800 TO M	
	DEED BOOK 2000 PG-17666					
	FULL MARKET VALUE	32,683				
***** 32.001-1-31 *****						
32.001-1-31	Smith Rd 322 Rural vac>10		COUNTY TAXABLE VALUE		8,600	
McClure Scot L	Norwood-Norfolk 406201	8,600	TOWN TAXABLE VALUE		8,600	
McClure Kern K	FRNT 330.00 DPTH	8,600	SCHOOL TAXABLE VALUE		8,600	
114 Yaleville Rd	ACRES 35.20		AG002 Ag Dist #2		.00 MT	
Norwood, NY 13668	EAST-0323636 NRTH-1752542		FD028 Norfolk Fire Dist		8,600 TO M	
	DEED BOOK 2009 PG-20914					
	FULL MARKET VALUE	10,488				

STATE OF NEW YORK
COUNTY - St Lawrence
TOWN - Norfolk
SWIS - 406289

2 0 1 4 T E N T A T I V E A S S E S S M E N T R O L L

T A X A B L E SECTION OF THE ROLL - 1

VALUATION DATE-JUL 01, 2013

TAXABLE STATUS DATE-MAR 01, 2014

TAX MAP NUMBER SEQUENCE
UNIFORM PERCENT OF VALUE IS 082.00
UNIFORM PERCENT OF VALUE IS 082.00

TAX MAP PARCEL NUMBER	PROPERTY LOCATION & CLASS	ASSESSMENT	EXEMPTION CODE	COUNTY	TOWN	SCHOOL
CURRENT OWNERS NAME	SCHOOL DISTRICT	LAND	TAX DESCRIPTION	TAXABLE VALUE		
CURRENT OWNERS ADDRESS	PARCEL SIZE/GRID COORD	TOTAL	SPECIAL DISTRICTS			ACCOUNT NO.

32.001-1-32	3971 SH 310			32.001-1-32		*****
Sherman Theron	270 Mfg housing		Basic Star 41854	0	0	24,600
Sherman Deborah	Norwood-Norfolk 406201	7,100	COUNTY TAXABLE VALUE		34,500	
3971 State Highway 310	See 2000/18607	34,500	TOWN TAXABLE VALUE		34,500	
Norfolk, NY 13667	FRNT 250.00 DPTH 320.00		SCHOOL TAXABLE VALUE		9,900	
	ACRES 1.80		AG002 Ag Dist #2		.00 MT	
	EAST-0324088 NRTH-1759013		FD028 Norfolk Fire Dist		34,500 TO M	
	DEED BOOK 1999 PG-6028					
	FULL MARKET VALUE	42,073				

32.001-1-33	3994 SH 310			32.001-1-33		*****
Cook Terry A	210 1 Family Res		Basic Star 41854	0	0	24,600
Cook Tanya L	Norwood-Norfolk 406201	7,300	COUNTY TAXABLE VALUE		127,000	
3994 State Highway 310	Ni Mo easement	127,000	TOWN TAXABLE VALUE		127,000	
Norfolk, NY 13667	400'ff		SCHOOL TAXABLE VALUE		102,400	
	ACRES 6.50 BANK8888209		FD028 Norfolk Fire Dist		127,000 TO M	
	EAST-0324441 NRTH-1758634					
	DEED BOOK 2001 PG-4558					
	FULL MARKET VALUE	154,878				

32.001-1-34	3966 SH 310			32.001-1-34		*****
Perry Brian J	270 Mfg housing		Vet - Wart 41122	0	9,840	0
3966 State Highway 310	Norwood-Norfolk 406201	9,900	Vet - Wart 41123	0	0	7,380
Norfolk, NY 13667	1996 Doublewide	68,000	Basic Star 41854	0	0	24,600
	See 2006-1398 easement		COUNTY TAXABLE VALUE		58,160	
	423'ff		TOWN TAXABLE VALUE		60,620	
	ACRES 7.90		SCHOOL TAXABLE VALUE		43,400	
	EAST-0324172 NRTH-1758290		FD028 Norfolk Fire Dist		68,000 TO M	
	DEED BOOK 2004 PG-17396					
	FULL MARKET VALUE	82,927				

32.001-1-35	3577 SH 310			32.001-1-35		*****
Moore Jack Randall	240 Rural res		Basic Star 41854	0	0	1-123-11
3577 State Highway 310	Norwood-Norfolk 406201	32,800	COUNTY TAXABLE VALUE		89,600	24,600
Norfolk, NY 13667	Easement 1888/24497 &	89,600	TOWN TAXABLE VALUE		89,600	
	2000/10961		SCHOOL TAXABLE VALUE		65,000	
	FRNT 1260.00 DPTH		FD028 Norfolk Fire Dist		89,600 TO M	
	ACRES 103.20 BANK8888111					
	EAST-0318185 NRTH-1752652					
	DEED BOOK 2008 PG-6697					
	FULL MARKET VALUE	109,268				

STATE OF NEW YORK
 COUNTY - St Lawrence
 TOWN - Norfolk
 SWIS - 406289

2 0 1 4 T E N T A T I V E A S S E S S M E N T R O L L
 T A X A B L E S E C T I O N O F T H E R O L L - 1
 M A P S E C T I O N - 0 3 2
 S U B - S E C T I O N - 0 0 1
 U N I F O R M P E R C E N T O F V A L U E I S 0 8 2 . 0 0

PAGE 435
 VALUATION DATE-JUL 01, 2013
 TAXABLE STATUS DATE-MAR 01, 2014
 RPS150/V04/L015
 CURRENT DATE 5/01/2014

*** S P E C I A L D I S T R I C T S U M M A R Y ***

CODE	DISTRICT NAME	TOTAL PARCELS	EXTENSION TYPE	EXTENSION VALUE	AD VALOREM VALUE	EXEMPT AMOUNT	TAXABLE VALUE
AG002	Ag Dist #2	31	MOVTAX				
FD028	Norfolk Fire D	48	TOTAL M		2305,400		2305,400

*** S C H O O L D I S T R I C T S U M M A R Y ***

CODE	DISTRICT NAME	TOTAL PARCELS	ASSESSED LAND	ASSESSED TOTAL	EXEMPT AMOUNT	TOTAL TAXABLE	STAR AMOUNT	STAR TAXABLE
406201	Norwood-Norfolk	48	565,310	2305,400	6,414	2298,986	672,620	1626,366
	S U B - T O T A L	48	565,310	2305,400	6,414	2298,986	672,620	1626,366
	T O T A L	48	565,310	2305,400	6,414	2298,986	672,620	1626,366

*** S Y S T E M C O D E S S U M M A R Y ***

NO SYSTEM EXEMPTIONS AT THIS LEVEL

*** E X E M P T I O N S U M M A R Y ***

CODE	DESCRIPTION	TOTAL PARCELS	COUNTY	TOWN	SCHOOL
41122	Vet - Wart	2	19,680		
41123	Vet - Wart	2		14,760	
41132	Vet - Comb	1	16,400		
41133	Vet - Comb	1		12,300	
41161	CW_15_VET/	1	9,840	9,840	
41720	Ag Distric	1			
41834	Enhanced S	8			290,920
41854	Basic Star	16			381,700
47450	Fisher Act	3	6,414	6,414	6,414
	T O T A L	35	52,334	43,314	679,034

STATE OF NEW YORK
COUNTY - St Lawrence
TOWN - Norfolk
SWIS - 406289

2 0 1 4 T E N T A T I V E A S S E S S M E N T R O L L
T A X A B L E S E C T I O N O F T H E R O L L - 1
M A P S E C T I O N - 0 3 2
S U B - S E C T I O N - 0 0 1
UNIFORM PERCENT OF VALUE IS 082.00

PAGE 436
VALUATION DATE-JUL 01, 2013
TAXABLE STATUS DATE-MAR 01, 2014
RPS150/V04/L015
CURRENT DATE 5/01/2014

*** G R A N D T O T A L S ***

ROLL SEC	DESCRIPTION	TOTAL PARCELS	ASSESSED LAND	ASSESSED TOTAL	TAXABLE COUNTY	TAXABLE TOWN	TAXABLE SCHOOL	STAR TAXABLE
1	TAXABLE	48	565,310	2305,400	2253,066	2262,086	2298,986	1626,366

STATE OF NEW YORK
 COUNTY - St Lawrence
 TOWN - Norfolk
 SWIS - 406289

2 0 1 4 T E N T A T I V E A S S E S S M E N T R O L L

T A X A B L E SECTION OF THE ROLL - 1

VALUATION DATE-JUL 01, 2013

TAXABLE STATUS DATE-MAR 01, 2014

TAX MAP NUMBER SEQUENCE
 UNIFORM PERCENT OF VALUE IS 082.00
 UNIFORM PERCENT OF VALUE IS 082.00

TAX MAP PARCEL NUMBER	PROPERTY LOCATION & CLASS	ASSESSMENT	EXEMPTION CODE	COUNTY	TOWN	SCHOOL
CURRENT OWNERS NAME	SCHOOL DISTRICT	LAND	TAX DESCRIPTION	TAXABLE VALUE		ACCOUNT NO.
CURRENT OWNERS ADDRESS	PARCEL SIZE/GRID COORD	TOTAL	SPECIAL DISTRICTS			

32.002-1-2	SH 310			32.002-1-2		1- 46-10
Tessier Donna	322 Rural vac>10		COUNTY TAXABLE VALUE	17,800		
PO Box 29	Norwood-Norfolk 406201	17,800	TOWN TAXABLE VALUE	17,800		
Chase Mills, NY 13621	FRNT 1020.00 DPTH	17,800	SCHOOL TAXABLE VALUE	17,800		
	ACRES 56.50		FD028 Norfolk Fire Dist	17,800 TO M		
	EAST-0324340 NRTH-1759908					
	DEED BOOK 2004 PG-6242					
	FULL MARKET VALUE	21,707				

32.002-1-3.1	4000 SH 310			32.002-1-3.1		1- 34-12
Aumell Kirk A	270 Mfg housing		Basic Star 41854	0	0	24,600
Cynthia Marie	Norwood-Norfolk 406201	7,600	COUNTY TAXABLE VALUE	70,000		
4000 State Highway 310	Mob Hm & 28X44 Garage	70,000	TOWN TAXABLE VALUE	70,000		
Norfolk, NY 13667	FRNT 400.00 DPTH		SCHOOL TAXABLE VALUE	45,400		
	ACRES 7.30		FD028 Norfolk Fire Dist	70,000 TO M		
	EAST-0324723 NRTH-1758898					
	DEED BOOK 1106 PG-117					
	FULL MARKET VALUE	85,366				

32.002-1-4	401 River Rd			32.002-1-4		1- 80- 2
Villnave Larry F	210 1 Family Res		Basic Star 41854	0	0	24,600
Villnave Susan K	Norwood-Norfolk 406201	8,100	COUNTY TAXABLE VALUE	85,800		
401 River Rd	225x160x218x165 Colonial	85,800	TOWN TAXABLE VALUE	85,800		
Norfolk, NY 13667	FRNT 225.00 DPTH 163.00		SCHOOL TAXABLE VALUE	61,200		
	EAST-0330426 NRTH-1759733		FD028 Norfolk Fire Dist	85,800 TO M		
	DEED BOOK 2001 PG-18569		LT023 Raymondville Light	85,800 TO M		
	FULL MARKET VALUE	104,634				

32.002-1-5.11	397,545 River Rd			32.002-1-5.11		1- 24- 5.1
Villnave Larry F	117 Horse farm		COUNTY TAXABLE VALUE	65,500		
Villnave Susan K	Norwood-Norfolk 406201	36,500	TOWN TAXABLE VALUE	65,500		
401 River Rd	Barns & 1974 Trlr 14X70	65,500	SCHOOL TAXABLE VALUE	65,500		
Norfolk, NY 13667	ACRES 196.20		AG002 Ag Dist #2	.00 MT		
	EAST-0330231 NRTH-1762157		FD028 Norfolk Fire Dist	65,500 TO M		
	DEED BOOK 2001 PG-18569		LT023 Raymondville Light	65,500 TO M		
	FULL MARKET VALUE	79,878				

32.002-1-6.2	361 River Rd			32.002-1-6.2		1- 29-12.2
McGee Ann Therese	270 Mfg housing		Basic Star 41854	0	0	11,400
PO Box 552	Norwood-Norfolk 406201	6,400	COUNTY TAXABLE VALUE	11,400		
Norfolk, NY 13667	10 X 50 Trailer	11,400	TOWN TAXABLE VALUE	11,400		
	FRNT 100.00 DPTH 300.00		SCHOOL TAXABLE VALUE	0		
	ACRES 0.69		FD028 Norfolk Fire Dist	11,400 TO M		
	EAST-0329745 NRTH-1758959					
	DEED BOOK 962 PG-01082					
	FULL MARKET VALUE	13,902				

STATE OF NEW YORK
COUNTY - St Lawrence
TOWN - Norfolk
SWIS - 406289

2 0 1 4 T E N T A T I V E A S S E S S M E N T R O L L

T A X A B L E SECTION OF THE ROLL - 1

VALUATION DATE-JUL 01, 2013

TAXABLE STATUS DATE-MAR 01, 2014

TAX MAP NUMBER SEQUENCE
UNIFORM PERCENT OF VALUE IS 082.00
UNIFORM PERCENT OF VALUE IS 082.00

TAX MAP PARCEL NUMBER	PROPERTY LOCATION & CLASS	ASSESSMENT	EXEMPTION CODE	COUNTY	TOWN	SCHOOL
CURRENT OWNERS NAME	SCHOOL DISTRICT	LAND	TAX DESCRIPTION	TAXABLE VALUE		
CURRENT OWNERS ADDRESS	PARCEL SIZE/GRID COORD	TOTAL	SPECIAL DISTRICTS			ACCOUNT NO.

32.002-1-6.12	355 River Rd			32.002-1-6.12		*****
Gilbo Jennifer	270 Mfg housing		Basic Star 41854	0	0	24,600
355 River Rd	Norwood-Norfolk 406201	7,500	COUNTY TAXABLE VALUE		61,600	
Norfolk, NY 13667	FRNT 145.00 DPTH 275.00	61,600	TOWN TAXABLE VALUE		61,600	
	ACRES 0.99		SCHOOL TAXABLE VALUE		37,000	
	EAST-0329672 NRTH-1758877		AG002 Ag Dist #2		.00 MT	
	DEED BOOK 2011 PG-7484		FD028 Norfolk Fire Dist		61,600 TO M	
	FULL MARKET VALUE	75,122				

32.002-1-6.13	367 River Rd			32.002-1-6.13		*****
Charter Melvin A	210 1 Family Res		Basic Star 41854	0	0	24,600
Charter Debra	Norwood-Norfolk 406201	8,200	COUNTY TAXABLE VALUE		26,000	
367 River Rd	FRNT 164.00 DPTH 470.00	26,000	TOWN TAXABLE VALUE		26,000	
Norfolk, NY 13667	ACRES 2.60		SCHOOL TAXABLE VALUE		1,400	
	EAST-0329663 NRTH-1759159		AG002 Ag Dist #2		.00 MT	
	DEED BOOK 1090 PG-1078		FD028 Norfolk Fire Dist		26,000 TO M	
	FULL MARKET VALUE	31,707				

32.002-1-6.111	River Rd			32.002-1-6.111		*****
Eurto Robert L	312 Vac w/imprv		COUNTY TAXABLE VALUE		25,900	1- 29-12.1
Eurto Rose E	Norwood-Norfolk 406201	21,800	TOWN TAXABLE VALUE		25,900	
331 River Rd	ACRES 54.30	25,900	SCHOOL TAXABLE VALUE		25,900	
Norfolk, NY 13667	EAST-0328915 NRTH-1759781		AG002 Ag Dist #2		.00 MT	
	DEED BOOK 1089 PG-618		FD028 Norfolk Fire Dist		25,900 TO M	
	FULL MARKET VALUE	31,585				

32.002-1-6.112	356 River Rd			32.002-1-6.112		*****
Eurto Paul A	322 Rural vac>10		COUNTY TAXABLE VALUE		5,400	
Rd	Norwood-Norfolk 406201	5,400	TOWN TAXABLE VALUE		5,400	
PO Box 65	FRNT 421.00 DPTH	5,400	SCHOOL TAXABLE VALUE		5,400	
Norfolk, NY 13667	ACRES 13.00		AG002 Ag Dist #2		.00 MT	
	EAST-0330305 NRTH-1758043		FD028 Norfolk Fire Dist		5,400 TO M	
	DEED BOOK 2009 PG-17871					
	FULL MARKET VALUE	6,585				

32.002-1-7	331 River Rd			32.002-1-7		*****
Eurto Robert	210 1 Family Res		Vet - Wart 41122	0	5,655	1- 38- 4
Eurto Rose E	Norwood-Norfolk 406201	5,800	Vet - Wart 41123	0	0	0
331 River Rd	ACRES 1.00	37,700	Enhanced S 41834	0	0	37,700
Norfolk, NY 13667	EAST-0329139 NRTH-1758620		COUNTY TAXABLE VALUE		32,045	
	DEED BOOK 824 PG-68		TOWN TAXABLE VALUE		32,045	
	FULL MARKET VALUE	45,976	SCHOOL TAXABLE VALUE		0	
			FD028 Norfolk Fire Dist		37,700 TO M	

STATE OF NEW YORK
COUNTY - St Lawrence
TOWN - Norfolk
SWIS - 406289

2 0 1 4 T E N T A T I V E A S S E S S M E N T R O L L

T A X A B L E SECTION OF THE ROLL - 1

VALUATION DATE-JUL 01, 2013

TAXABLE STATUS DATE-MAR 01, 2014

TAX MAP NUMBER SEQUENCE
UNIFORM PERCENT OF VALUE IS 082.00
UNIFORM PERCENT OF VALUE IS 082.00

TAX MAP PARCEL NUMBER	PROPERTY LOCATION & CLASS	ASSESSMENT	EXEMPTION CODE	COUNTY	TOWN	SCHOOL
CURRENT OWNERS NAME	SCHOOL DISTRICT	LAND	TAX DESCRIPTION	TAXABLE VALUE		
CURRENT OWNERS ADDRESS	PARCEL SIZE/GRID COORD	TOTAL	SPECIAL DISTRICTS	ACCOUNT NO.		

32.002-1-8	324 River Rd			32.002-1-8		1-100-11
Roy Paul	210 1 Family Res		Basic Star 41854	0	0	24,600
324 River Rd	Norwood-Norfolk 406201	8,000	COUNTY TAXABLE VALUE		44,400	
Norfolk, NY 13667	180x205x150x200	44,400	TOWN TAXABLE VALUE		44,400	
	FRNT 180.00 DPTH 203.00		SCHOOL TAXABLE VALUE		19,800	
	EAST-0329368 NRTH-1758125		FD028 Norfolk Fire Dist		44,400 TO M	
	DEED BOOK 2000 PG-11737					
	FULL MARKET VALUE	54,146				

32.002-1-9	320 River Rd			32.002-1-9		1- 12-13
Thomas Bertha (Remington)	270 Mfg housing		COUNTY TAXABLE VALUE		24,600	
9379 State Highway 56	Norwood-Norfolk 406201	7,500	TOWN TAXABLE VALUE		24,600	
Massena, NY 13662	FRNT 150.00 DPTH 200.00	24,600	SCHOOL TAXABLE VALUE		24,600	
	EAST-0329273 NRTH-1758000		FD028 Norfolk Fire Dist		24,600 TO M	
	DEED BOOK 00966 PG-01026					
	FULL MARKET VALUE	30,000				

32.002-1-10.2	306 River Rd			32.002-1-10.2		1- 18- 8.2
Fullerton Kevin D	210 1 Family Res		COUNTY TAXABLE VALUE		31,600	
185 Murphy Rd	Norwood-Norfolk 406201	7,500	TOWN TAXABLE VALUE		31,600	
Norwood, NY 13668	.69 Ar	31,600	SCHOOL TAXABLE VALUE		31,600	
	FRNT 150.00 DPTH 200.00		FD028 Norfolk Fire Dist		31,600 TO M	
	EAST-0329033 NRTH-1757749					
	DEED BOOK 1081 PG-80					
	FULL MARKET VALUE	38,537				

32.002-1-10.3	310 River Rd			32.002-1-10.3		1- 18- 8.3
Brothers Allen	210 1 Family Res		Basic Star 41854	0	0	24,600
Brothers Katherine	Norwood-Norfolk 406201	7,500	Dis & Lim 41932	0	13,900	0
310 River Rd	FRNT 150.00 DPTH 200.00	55,600	Dis & Lim 41933	0	0	13,900
Norfolk, NY 13667	ACRES 0.69		COUNTY TAXABLE VALUE		41,700	
	EAST-0329133 NRTH-1757852		TOWN TAXABLE VALUE		41,700	
	DEED BOOK 1102 PG-109		SCHOOL TAXABLE VALUE		31,000	
	FULL MARKET VALUE	67,805	FD028 Norfolk Fire Dist		55,600 TO M	

32.002-1-11.1	311 River Rd			32.002-1-11.1		1- 73- 1.1
Dickey Robert J	112 Dairy farm		COUNTY TAXABLE VALUE		138,000	
Lei I-Sien	Norwood-Norfolk 406201	35,900	TOWN TAXABLE VALUE		138,000	
311 River Rd	2nd Site 650	138,000	SCHOOL TAXABLE VALUE		138,000	
Norfolk, NY 13667	ACRES 138.30		AG002 Ag Dist #2		.00 MT	
	EAST-0328045 NRTH-1758915		FD028 Norfolk Fire Dist		138,000 TO M	
	DEED BOOK 2012 PG-2131					
	FULL MARKET VALUE	168,293				

STATE OF NEW YORK
COUNTY - St Lawrence
TOWN - Norfolk
SWIS - 406289

2 0 1 4 T E N T A T I V E A S S E S S M E N T R O L L

T A X A B L E SECTION OF THE ROLL - 1

PAGE 440

VALUATION DATE-JUL 01, 2013

TAXABLE STATUS DATE-MAR 01, 2014

TAX MAP NUMBER SEQUENCE
UNIFORM PERCENT OF VALUE IS 082.00
UNIFORM PERCENT OF VALUE IS 082.00

TAX MAP PARCEL NUMBER	PROPERTY LOCATION & CLASS	ASSESSMENT	EXEMPTION CODE	COUNTY	TOWN	SCHOOL
CURRENT OWNERS NAME	SCHOOL DISTRICT	LAND	TAX DESCRIPTION	TAXABLE VALUE		
CURRENT OWNERS ADDRESS	PARCEL SIZE/GRID COORD	TOTAL	SPECIAL DISTRICTS			ACCOUNT NO.

32.002-1-12	233 River Rd			32.002-1-12		*****
Hayes Patrick J	112 Dairy farm		COUNTY TAXABLE VALUE	40,000		1- 27- 6
Hayes Cathleen E	Norwood-Norfolk 406201	35,000	TOWN TAXABLE VALUE	40,000		
11 Overbrook Ave	105 Ar Agri-Dairy	40,000	SCHOOL TAXABLE VALUE	40,000		
Binghamton, NY 13903	ACRES 103.30		AG002 Ag Dist #2	.00 MT		
	EAST-0327155 NRTH-1757458		FD028 Norfolk Fire Dist	40,000 TO M		
	DEED BOOK 1999 PG-2733					
	FULL MARKET VALUE	48,780				

32.002-1-13	197 River Rd			32.002-1-13		*****
Snow Lucy E	112 Dairy farm		COUNTY TAXABLE VALUE	73,100		1-110-13
197 River Rd	Norwood-Norfolk 406201	29,400	TOWN TAXABLE VALUE	73,100		
Norfolk, NY 13667	Trout Brook Frt	73,100	SCHOOL TAXABLE VALUE	73,100		
	FRNT 2815.00 DPTH		AG002 Ag Dist #2	.00 MT		
	ACRES 82.70		FD028 Norfolk Fire Dist	73,100 TO M		
	EAST-0327467 NRTH-1755334					
	DEED BOOK 1118 PG-626					
	FULL MARKET VALUE	89,146				

32.002-1-14	Blanchard Rd			32.002-1-14		*****
Snow Lucy	105 Vac farmland		COUNTY TAXABLE VALUE	32,100		1-110-14
197 River Rd	Norwood-Norfolk 406201	32,100	TOWN TAXABLE VALUE	32,100		
Norfolk, NY 13667	ACRES 128.00	32,100	SCHOOL TAXABLE VALUE	32,100		
	EAST-0325248 NRTH-1757712		AG002 Ag Dist #2	.00 MT		
	DEED BOOK 752 PG-00430		FD028 Norfolk Fire Dist	32,100 TO M		
	FULL MARKET VALUE	39,146				

32.002-1-15.11	99, 101 Blanchard Rd			32.002-1-15.11		*****
Ashley Gordon S	210 1 Family Res		Vet - Comb 41132	0	11,250	0
PO Box 488	Norwood-Norfolk 406201	8,000	Vet - Comb 41133	0	0	11,250
Norfolk, NY 13667	3.15a(d)	45,000	Vet - Disa 41142	0	18,000	0
	FRNT 467.00 DPTH 294.00		Vet - Disa 41143	0	0	18,000
	ACRES 3.10		Basic Star 41854	0	0	0
	EAST-0325813 NRTH-1757883					24,600
	DEED BOOK 2004 PG-8850		COUNTY TAXABLE VALUE	15,750		
	FULL MARKET VALUE	54,878	TOWN TAXABLE VALUE	15,750		
			SCHOOL TAXABLE VALUE	20,400		
			FD028 Norfolk Fire Dist	45,000 TO M		

32.002-1-16	4016 SH 310			32.002-1-16		*****
Lamendola Gloria	314 Rural vac<10		COUNTY TAXABLE VALUE	8,600		1- 34-15.1
% Ferdinand Jackson	Norwood-Norfolk 406201	8,600	TOWN TAXABLE VALUE	8,600		
47G Huffs Church Rd	FRNT 208.00 DPTH 300.00	8,600	SCHOOL TAXABLE VALUE	8,600		
Alburtis, PA 18011-2220	ACRES 1.40		FD028 Norfolk Fire Dist	8,600 TO M		
	EAST-0325047 NRTH-1759530					
	DEED BOOK 929 PG-00337					
	FULL MARKET VALUE	10,488				

STATE OF NEW YORK
COUNTY - St Lawrence
TOWN - Norfolk
SWIS - 406289

2 0 1 4 T E N T A T I V E A S S E S S M E N T R O L L

T A X A B L E SECTION OF THE ROLL - 1

VALUATION DATE-JUL 01, 2013

TAXABLE STATUS DATE-MAR 01, 2014

TAX MAP NUMBER SEQUENCE
UNIFORM PERCENT OF VALUE IS 082.00
UNIFORM PERCENT OF VALUE IS 082.00

TAX MAP PARCEL NUMBER	PROPERTY LOCATION & CLASS	ASSESSMENT	EXEMPTION CODE	COUNTY	TOWN	SCHOOL
CURRENT OWNERS NAME	SCHOOL DISTRICT	LAND	TAX DESCRIPTION	TAXABLE VALUE		
CURRENT OWNERS ADDRESS	PARCEL SIZE/GRID COORD	TOTAL	SPECIAL DISTRICTS	ACCOUNT NO.		

4032 SH 310				32.002-1-18		1- 34-15.1
32.002-1-18	210 1 Family Res		Basic Star 41854	0	0	0 24,600
Allen Mark	Norwood-Norfolk 406201	10,400	COUNTY TAXABLE VALUE		74,700	
Allen Lynne A	FRNT 673.00 DPTH	74,700	TOWN TAXABLE VALUE		74,700	
4032 State Highway 310	ACRES 9.30 BANK8888830		SCHOOL TAXABLE VALUE		50,100	
Norfolk, NY 13667	EAST-0325401 NRTH-1759749		FD028 Norfolk Fire Dist		74,700 TO M	
	DEED BOOK 1106 PG-1049					
	FULL MARKET VALUE	91,098				

8616 SH 56				32.002-2-1		1- 62- 4
32.002-2-1	210 1 Family Res		Basic Star 41854	0	0	0 24,600
Planty Thomas E	Norwood-Norfolk 406201	6,400	COUNTY TAXABLE VALUE		69,100	
Planty Barbara K	1.25 Ar	69,100	TOWN TAXABLE VALUE		69,100	
PO Box 253	ACRES 1.30		SCHOOL TAXABLE VALUE		44,500	
Raymondville, NY 13678	EAST-0332582 NRTH-1759927		FD028 Norfolk Fire Dist		69,100 TO M	
	DEED BOOK 1100 PG-651		LT023 Raymondville Light		69,100 TO M	
	FULL MARKET VALUE	84,268	WD004 Raymondville Water		69,100 TO M	

8608 SH 56				32.002-2-2		1- 77- 2
32.002-2-2	210 1 Family Res		Basic Star 41854	0	0	0 24,600
Rust David	Norwood-Norfolk 406201	6,500	COUNTY TAXABLE VALUE		87,500	
Rust Trina	FRNT 175.00 DPTH 390.00	87,500	TOWN TAXABLE VALUE		87,500	
8608 State Highway 56	ACRES 1.60		SCHOOL TAXABLE VALUE		62,900	
Norfolk, NY 13667	EAST-0332559 NRTH-1759787		FD028 Norfolk Fire Dist		87,500 TO M	
	DEED BOOK 2006 PG-14387		LT023 Raymondville Light		87,500 TO M	
	FULL MARKET VALUE	106,707	WD004 Raymondville Water		87,500 TO M	

8604 SH 56				32.002-2-3		1- 99- 5
32.002-2-3	210 1 Family Res		COUNTY TAXABLE VALUE		64,500	
Landoll Michael J	Norwood-Norfolk 406201	5,900	TOWN TAXABLE VALUE		64,500	
156 Lakeshore Dr	FRNT 90.00 DPTH 230.00	64,500	SCHOOL TAXABLE VALUE		64,500	
Norwood, NY 13668	ACRES 0.61		FD028 Norfolk Fire Dist		64,500 TO M	
	EAST-0332550 NRTH-1759652		LT023 Raymondville Light		64,500 TO M	
	DEED BOOK 2013 PG-14726		WD004 Raymondville Water		64,500 TO M	
	FULL MARKET VALUE	78,659				

8602 SH 56				32.002-2-4		1- 38- 8
32.002-2-4	210 1 Family Res		Basic Star 41854	0	0	0 24,600
Goodspeed Ricky	Norwood-Norfolk 406201	6,300	COUNTY TAXABLE VALUE		58,300	
Goodspeed Karen	FRNT 110.00 DPTH 240.00	58,300	TOWN TAXABLE VALUE		58,300	
8602 State Highway 56	EAST-0332539 NRTH-1759553		SCHOOL TAXABLE VALUE		33,700	
Norfolk, NY 13667	DEED BOOK 993 PG-00503		FD028 Norfolk Fire Dist		58,300 TO M	
	FULL MARKET VALUE	71,098	LT023 Raymondville Light		58,300 TO M	
			WD004 Raymondville Water		58,300 TO M	

STATE OF NEW YORK
COUNTY - St Lawrence
TOWN - Norfolk
SWIS - 406289

2 0 1 4 T E N T A T I V E A S S E S S M E N T R O L L
T A X A B L E SECTION OF THE ROLL - 1

PAGE 442
VALUATION DATE-JUL 01, 2013
TAXABLE STATUS DATE-MAR 01, 2014

TAX MAP NUMBER SEQUENCE
UNIFORM PERCENT OF VALUE IS 082.00
UNIFORM PERCENT OF VALUE IS 082.00

TAX MAP PARCEL NUMBER	PROPERTY LOCATION & CLASS	ASSESSMENT	EXEMPTION CODE	COUNTY	TOWN	SCHOOL
CURRENT OWNERS NAME	SCHOOL DISTRICT	LAND	TAX DESCRIPTION	TAXABLE VALUE		
CURRENT OWNERS ADDRESS	PARCEL SIZE/GRID COORD	TOTAL	SPECIAL DISTRICTS	ACCOUNT NO.		
***** 32.002-2-5.2 *****						
8580 SH 56						1-108-10.2
32.002-2-5.2	270 Mfg housing		Basic Star 41854	0	0	24,600
Thrana Benedikt Jr	Norwood-Norfolk 406201	6,200	COUNTY TAXABLE VALUE		54,200	
Thrana Bonita	ACRES 0.69	54,200	TOWN TAXABLE VALUE		54,200	
PO Box 177	EAST-0332505 NRTH-1759031		SCHOOL TAXABLE VALUE		29,600	
Raymondville, NY 13678	DEED BOOK 1011 PG-00616		FD028 Norfolk Fire Dist		54,200 TO M	
	FULL MARKET VALUE	66,098	LT023 Raymondville Light		54,200 TO M	
			WD004 Raymondville Water		54,200 TO M	
***** 32.002-2-5.12 *****						
8564 SH 56						
32.002-2-5.12	210 1 Family Res		Basic Star 41854	0	0	24,600
McNulty Patrick J	Norwood-Norfolk 406201	5,500	COUNTY TAXABLE VALUE		85,200	
PO Box 35	FRNT 100.00 DPTH 374.00	85,200	TOWN TAXABLE VALUE		85,200	
Raymondville, NY 13678	EAST-0332483 NRTH-1758611		SCHOOL TAXABLE VALUE		60,600	
	DEED BOOK 1101 PG-701		FD028 Norfolk Fire Dist		85,200 TO M	
	FULL MARKET VALUE	103,902	LT023 Raymondville Light		85,200 TO M	
			WD004 Raymondville Water		85,200 TO M	
***** 32.002-2-6 *****						
8576 SH 56						1-116-10
32.002-2-6	270 Mfg housing		Vet - Wart 41122	0	3,000	0
White Stanley	Norwood-Norfolk 406201	6,400	Vet - Wart 41123	0	0	3,000
White Marion	100x300x100x300 Trlr	20,000	Basic Star 41854	0	0	20,000
PO Box 93	FRNT 100.00 DPTH 300.00		COUNTY TAXABLE VALUE		17,000	
Raymondville, NY 13678	EAST-0332490 NRTH-1758936		TOWN TAXABLE VALUE		17,000	
	DEED BOOK 1045 PG-00442		SCHOOL TAXABLE VALUE		0	
	FULL MARKET VALUE	24,390	FD028 Norfolk Fire Dist		20,000 TO M	
			LT023 Raymondville Light		20,000 TO M	
			WD004 Raymondville Water		20,000 TO M	
***** 32.002-2-7 *****						
8558 SH 56						1- 87- 7
32.002-2-7	270 Mfg housing		COUNTY TAXABLE VALUE		18,000	
Fleury Duane J	Norwood-Norfolk 406201	6,400	TOWN TAXABLE VALUE		18,000	
8558 State Highway 56	170x300	18,000	SCHOOL TAXABLE VALUE		18,000	
Norfolk, NY 13667	Trailer		FD028 Norfolk Fire Dist		18,000 TO M	
	FRNT 170.00 DPTH		LT023 Raymondville Light		18,000 TO M	
	ACRES 1.20		WD004 Raymondville Water		18,000 TO M	
	EAST-0332444 NRTH-1758496					
	DEED BOOK 2012 PG-14228					
	FULL MARKET VALUE	21,951				

STATE OF NEW YORK
COUNTY - St Lawrence
TOWN - Norfolk
SWIS - 406289

2 0 1 4 T E N T A T I V E A S S E S S M E N T R O L L

T A X A B L E SECTION OF THE ROLL - 1

VALUATION DATE-JUL 01, 2013

TAXABLE STATUS DATE-MAR 01, 2014

TAX MAP NUMBER SEQUENCE
UNIFORM PERCENT OF VALUE IS 082.00
UNIFORM PERCENT OF VALUE IS 082.00

TAX MAP PARCEL NUMBER	PROPERTY LOCATION & CLASS	ASSESSMENT	EXEMPTION CODE	COUNTY	TOWN	SCHOOL
CURRENT OWNERS NAME	SCHOOL DISTRICT	LAND	TAX DESCRIPTION	TAXABLE VALUE		
CURRENT OWNERS ADDRESS	PARCEL SIZE/GRID COORD	TOTAL	SPECIAL DISTRICTS	ACCOUNT NO.		

8554 SH 56				32.002-2-8		*****
32.002-2-8	210 1 Family Res		Basic Star 41854	0	0	0 24,600
Opdyke Timothy A	Norwood-Norfolk 406201	5,900	COUNTY TAXABLE VALUE		79,100	
Opdyke Carol Sherman	FRNT 200.00 DPTH 100.00	79,100	TOWN TAXABLE VALUE		79,100	
PO Box 482	ACRES 0.45		SCHOOL TAXABLE VALUE		54,500	
Norfolk, NY 13667	EAST-0332381 NRTH-1758282		FD028 Norfolk Fire Dist		79,100	TO M
	DEED BOOK 2011 PG-10888		LT023 Raymondville Light		79,100	TO M
	FULL MARKET VALUE	96,463	WD004 Raymondville Water		79,100	TO M

	Pleasant Dr			32.002-2-9		*****
32.002-2-9	314 Rural vac<10		COUNTY TAXABLE VALUE		4,000	1- 87- 6
Opdyke Timothy A	Norwood-Norfolk 406201	4,000	TOWN TAXABLE VALUE		4,000	
Revocable Living Trust	FRNT 100.00 DPTH 200.00	4,000	SCHOOL TAXABLE VALUE		4,000	
PO Box 482	EAST-0332492 NRTH-1758277		FD028 Norfolk Fire Dist		4,000	TO M
Norfolk, NY 13667	DEED BOOK 2006 PG-22899		LT023 Raymondville Light		4,000	TO M
	FULL MARKET VALUE	4,878	WD004 Raymondville Water		4,000	TO M

11 Pleasant Dr				32.002-2-10		*****
32.002-2-10	210 1 Family Res		Basic Star 41854	0	0	0 24,600
Boshane Robert K	Norwood-Norfolk 406201	6,000	COUNTY TAXABLE VALUE		46,600	
Clark Tina	FRNT 100.00 DPTH 200.00	46,600	TOWN TAXABLE VALUE		46,600	
11 Pleasant Dr	BANK8888869		SCHOOL TAXABLE VALUE		22,000	
Norfolk, NY 13667	EAST-0332595 NRTH-1758280		FD028 Norfolk Fire Dist		46,600	TO M
	DEED BOOK 2002 PG-12795		LT023 Raymondville Light		46,600	TO M
	FULL MARKET VALUE	56,829	WD004 Raymondville Water		46,600	TO M

25 Pleasant Dr				32.002-2-11		*****
32.002-2-11	210 1 Family Res		Vet - Comb 41132	0	16,400	0 0
Prutzman Ronald C	Norwood-Norfolk 406201	6,400	Vet - Comb 41133	0	0	12,300 0
Prutzman Jennifer	Lots 7,9 & 11	88,900	Enhanced S 41834	0	0	0 52,640
PO Box 249	ACRES 1.40		COUNTY TAXABLE VALUE		72,500	
Raymondville, NY 13678	EAST-0332785 NRTH-1758283		TOWN TAXABLE VALUE		76,600	
	DEED BOOK 1011 PG-00304		SCHOOL TAXABLE VALUE		36,260	
	FULL MARKET VALUE	108,415	FD028 Norfolk Fire Dist		88,900	TO M
			LT023 Raymondville Light		88,900	TO M
			WD004 Raymondville Water		88,900	TO M

22 Pleasant Dr				32.002-2-12		*****
32.002-2-12	210 1 Family Res		Basic Star 41854	0	0	0 24,600
Sweet Jason C	Norwood-Norfolk 406201	6,000	COUNTY TAXABLE VALUE		89,700	
Sweet Marsha S	Modular Lot 12	89,700	TOWN TAXABLE VALUE		89,700	
22 Pleasant Dr	FRNT 100.00 DPTH 200.00		SCHOOL TAXABLE VALUE		65,100	
Norfolk, NY 13667	ACRES 0.45		FD028 Norfolk Fire Dist		89,700	TO M
	EAST-0332871 NRTH-1758039		LT023 Raymondville Light		89,700	TO M
	DEED BOOK 2008 PG-14016		WD004 Raymondville Water		89,700	TO M
	FULL MARKET VALUE	109,390				

STATE OF NEW YORK
 COUNTY - St Lawrence
 TOWN - Norfolk
 SWIS - 406289

2 0 1 4 T E N T A T I V E A S S E S S M E N T R O L L

T A X A B L E SECTION OF THE ROLL - 1

VALUATION DATE-JUL 01, 2013

TAXABLE STATUS DATE-MAR 01, 2014

TAX MAP NUMBER SEQUENCE
 UNIFORM PERCENT OF VALUE IS 082.00
 UNIFORM PERCENT OF VALUE IS 082.00

TAX MAP PARCEL NUMBER	PROPERTY LOCATION & CLASS	ASSESSMENT	EXEMPTION CODE	COUNTY	TOWN	SCHOOL
CURRENT OWNERS NAME	SCHOOL DISTRICT	LAND	TAX DESCRIPTION	TAXABLE VALUE		ACCOUNT NO.
CURRENT OWNERS ADDRESS	PARCEL SIZE/GRID COORD	TOTAL	SPECIAL DISTRICTS			

32.002-2-13	Pleasant Dr			32.002-2-13		1-102-14
Deleel Matthew R	311 Res vac land		COUNTY TAXABLE VALUE	4,000		
Deleel Lori	Norwood-Norfolk 406201	4,000	TOWN TAXABLE VALUE	4,000		
16 Pleasant Dr	1 Ar Vacant Land	4,000	SCHOOL TAXABLE VALUE	4,000		
Norfolk, NY 13667	FRNT 100.00 DPTH 200.00		FD028 Norfolk Fire Dist	4,000 TO M		
	EAST-0332774 NRTH-1758038		LT023 Raymondville Light	4,000 TO M		
	DEED BOOK 1037 PG-00250		WD004 Raymondville Water	4,000 TO M		
	FULL MARKET VALUE	4,878				

32.002-2-14	16 Pleasant Dr			32.002-2-14		1-102-15
Deleel Matthew R	210 1 Family Res		Basic Star 41854	0	0	24,600
Deleel Lori	Norwood-Norfolk 406201	8,300	COUNTY TAXABLE VALUE	60,000		
16 Pleasant Dr	ACRES 1.00	60,000	TOWN TAXABLE VALUE	60,000		
Norfolk, NY 13667	EAST-0332619 NRTH-1758047		SCHOOL TAXABLE VALUE	35,400		
	DEED BOOK 1037 PG-00250		FD028 Norfolk Fire Dist	60,000 TO M		
	FULL MARKET VALUE	73,171	LT023 Raymondville Light	60,000 TO M		
			WD004 Raymondville Water	60,000 TO M		

32.002-2-15	2 Pleasant Dr			32.002-2-15		1- 44-10
Jarvis Aaron B	210 1 Family Res		Basic Star 41854	0	0	24,600
Jarvis Karen E	Norwood-Norfolk 406201	6,300	COUNTY TAXABLE VALUE	84,200		
2 Pleasant Dr	ACRES 1.00 BANK8888869	84,200	TOWN TAXABLE VALUE	84,200		
Norfolk, NY 13667	EAST-0332410 NRTH-1758041		SCHOOL TAXABLE VALUE	59,600		
	DEED BOOK 1108 PG-812		FD028 Norfolk Fire Dist	84,200 TO M		
	FULL MARKET VALUE	102,683	LT023 Raymondville Light	84,200 TO M		
			WD004 Raymondville Water	84,200 TO M		

32.002-2-16.2	33 Pleasant Dr			32.002-2-16.2		1- 63-12.2
Draper Matthew E	210 1 Family Res		Basic Star 41854	0	0	24,600
Draper Erin M	Norwood-Norfolk 406201	9,800	COUNTY TAXABLE VALUE	135,000		
33 Pleasant Dr	ACRES 1.40 BANK8888830	135,000	TOWN TAXABLE VALUE	135,000		
Norfolk, NY 13667	EAST-0333093 NRTH-1758271		SCHOOL TAXABLE VALUE	110,400		
	DEED BOOK 2006 PG-20148		FD028 Norfolk Fire Dist	135,000 TO M		
	FULL MARKET VALUE	164,634	LT023 Raymondville Light	135,000 TO M		
			WD004 Raymondville Water	135,000 TO M		

32.002-2-16.3	44 Pleasant Dr			32.002-2-16.3		1- 63-12.3
Planty Dale E	210 1 Family Res		Basic Star 41854	0	0	24,600
Lyons Danielle N	Norwood-Norfolk 406201	8,400	COUNTY TAXABLE VALUE	102,200		
44 Pleasant Dr	207x200x209x200	102,200	TOWN TAXABLE VALUE	102,200		
Norfolk, NY 13667	FRNT 207.00 DPTH 200.00		SCHOOL TAXABLE VALUE	77,600		
	BANK8888869		FD028 Norfolk Fire Dist	102,200 TO M		
	EAST-0333372 NRTH-1758033		LT023 Raymondville Light	102,200 TO M		
	DEED BOOK 2012 PG-20257		WD004 Raymondville Water	102,200 TO M		
	FULL MARKET VALUE	124,634				

STATE OF NEW YORK
COUNTY - St Lawrence
TOWN - Norfolk
SWIS - 406289

2 0 1 4 T E N T A T I V E A S S E S S M E N T R O L L
T A X A B L E SECTION OF THE ROLL - 1

PAGE 445
VALUATION DATE-JUL 01, 2013
TAXABLE STATUS DATE-MAR 01, 2014

TAX MAP NUMBER SEQUENCE
UNIFORM PERCENT OF VALUE IS 082.00
UNIFORM PERCENT OF VALUE IS 082.00

TAX MAP PARCEL NUMBER	PROPERTY LOCATION & CLASS	ASSESSMENT	EXEMPTION CODE	COUNTY	TOWN	SCHOOL
CURRENT OWNERS NAME	SCHOOL DISTRICT	LAND	TAX DESCRIPTION	TAXABLE VALUE		
CURRENT OWNERS ADDRESS	PARCEL SIZE/GRID COORD	TOTAL	SPECIAL DISTRICTS	ACCOUNT NO.		

32.002-2-16.4	36 Pleasant Dr 210 1 Family Res		Basic Star 41854	0	0	0 24,600
Chudzinski William	Norwood-Norfolk 406201	7,500	COUNTY TAXABLE VALUE		81,300	
Chudzinski Cynthia	FRNT 150.00 DPTH 200.00	81,300	TOWN TAXABLE VALUE		81,300	
PO Box 109	ACRES 0.68		SCHOOL TAXABLE VALUE		56,700	
Raymondville, NY 13678	EAST-0333200 NRTH-1758040		FD028 Norfolk Fire Dist		81,300	TO M
	DEED BOOK 942 PG-00246		LT023 Raymondville Light		81,300	TO M
	FULL MARKET VALUE	99,146	WD004 Raymondville Water		81,300	TO M

32.002-2-16.5	45 Pleasant Dr 210 1 Family Res		Enhanced S 41834	0	0	0 52,640
Parker Larrie N	Norwood-Norfolk 406201	9,500	COUNTY TAXABLE VALUE		100,700	
Parker Diane T	Split Level	100,700	TOWN TAXABLE VALUE		100,700	
45 Pleasant Dr	278x216x277x219		SCHOOL TAXABLE VALUE		48,060	
Norfolk, NY 13667	ACRES 1.40		FD028 Norfolk Fire Dist		100,700	TO M
	EAST-0333368 NRTH-1758282		LT023 Raymondville Light		100,700	TO M
	DEED BOOK 1040 PG-00908		WD004 Raymondville Water		100,700	TO M
	FULL MARKET VALUE	122,805				

32.002-2-16.12	51 Pleasant Dr 210 1 Family Res		Enhanced S 41834	0	0	0 52,640
Beckerhoff Helen	Norwood-Norfolk 406201	7,600	COUNTY TAXABLE VALUE		76,800	
51 Pleasant Dr	1996 Doublewide	76,800	TOWN TAXABLE VALUE		76,800	
Norfolk, NY 13667	FRNT 150.00 DPTH 220.00		SCHOOL TAXABLE VALUE		24,160	
	EAST-0333600 NRTH-1758277		FD028 Norfolk Fire Dist		76,800	TO M
	DEED BOOK 2010 PG-6744		LT023 Raymondville Light		76,800	TO M
	FULL MARKET VALUE	93,659	WD004 Raymondville Water		76,800	TO M

32.002-2-17.1	Sunset Dr 323 Vacant rural		COUNTY TAXABLE VALUE		3,700	1- 29- 1
McGregor Ernest	Norwood-Norfolk 406201	3,700	TOWN TAXABLE VALUE		3,700	
8501 State Highway 56	ACRES 12.24	3,700	SCHOOL TAXABLE VALUE		3,700	
Norfolk, NY 13667	EAST-0333300 NRTH-1757188		FD028 Norfolk Fire Dist		3,700	TO M
	DEED BOOK 1106 PG-1052		WD004 Raymondville Water		3,700	TO M
	FULL MARKET VALUE	4,512				

32.002-2-17.23	Sunset Dr 314 Rural vac<10		COUNTY TAXABLE VALUE		300	
Lafleur Dennis B	Norwood-Norfolk 406201	300	TOWN TAXABLE VALUE		300	
Lafleur Linda I	FRNT 33.00 DPTH 200.00	300	SCHOOL TAXABLE VALUE		300	
PO Box 200	EAST-0332845 NRTH-1757507		FD028 Norfolk Fire Dist		300	TO M
Raymondville, NY 13678	DEED BOOK 940 PG-505					
	FULL MARKET VALUE	366				

STATE OF NEW YORK
 COUNTY - St Lawrence
 TOWN - Norfolk
 SWIS - 406289

2 0 1 4 T E N T A T I V E A S S E S S M E N T R O L L

T A X A B L E SECTION OF THE ROLL - 1

PAGE 446
 VALUATION DATE-JUL 01, 2013
 TAXABLE STATUS DATE-MAR 01, 2014

TAX MAP NUMBER SEQUENCE
 UNIFORM PERCENT OF VALUE IS 082.00
 UNIFORM PERCENT OF VALUE IS 082.00

TAX MAP PARCEL NUMBER	PROPERTY LOCATION & CLASS	ASSESSMENT	EXEMPTION CODE	COUNTY	TOWN	SCHOOL
CURRENT OWNERS NAME	SCHOOL DISTRICT	LAND	TAX DESCRIPTION	TAXABLE VALUE		
CURRENT OWNERS ADDRESS	PARCEL SIZE/GRID COORD	TOTAL	SPECIAL DISTRICTS	ACCOUNT NO.		
***** 32.002-2-18.21 *****						
8516,8522	SH 56					
32.002-2-18.21	280 Res Multiple		Vet - Comb 41132	0	16,400	0 0
Monroe Robyn F	Norwood-Norfolk 406201	8,000	Vet - Comb 41133	0	0	12,300 0
8522 State Highway 56	FRNT 233.00 DPTH 600.00	90,800	Basic Star 41854	0	0	0 24,600
Norfolk, NY 13667	ACRES 3.10		COUNTY TAXABLE VALUE		74,400	
	EAST-0332572 NRTH-1757405		TOWN TAXABLE VALUE		78,500	
	DEED BOOK 2009 PG-18890		SCHOOL TAXABLE VALUE		66,200	
	FULL MARKET VALUE	110,732	FD028 Norfolk Fire Dist		90,800	TO M
			WD004 Raymondville Water		90,800	TO M
***** 32.002-2-19 *****						
8508	SH 56					1- 62- 2
32.002-2-19	210 1 Family Res		COUNTY TAXABLE VALUE		57,600	
Casey Gary A	Norwood-Norfolk 406201	6,300	TOWN TAXABLE VALUE		57,600	
Casey Mary J	.75 Ar	57,600	SCHOOL TAXABLE VALUE		57,600	
30 Stark Rd	FRNT 150.00 DPTH		FD028 Norfolk Fire Dist		57,600	TO M
Norfolk, NY 13667	ACRES 1.00		WD004 Raymondville Water		57,600	TO M
	EAST-0332335 NRTH-1757188					
	DEED BOOK 999 PG-00025					
	FULL MARKET VALUE	70,244				
***** 32.002-2-20 *****						
8472	SH 56					1- 6- 3
32.002-2-20	210 1 Family Res		COUNTY TAXABLE VALUE		49,300	
Fregoe John W	Norwood-Norfolk 406201	5,500	TOWN TAXABLE VALUE		49,300	
Fregoe Susan B	FRNT 100.00 DPTH 150.00	49,300	SCHOOL TAXABLE VALUE		49,300	
275 Lakeshore Dr	ACRES 0.34		FD028 Norfolk Fire Dist		49,300	TO M
Norwood, NY 13668	EAST-0332203 NRTH-1756304		WD004 Raymondville Water		49,300	TO M
	DEED BOOK 00976 PG-00408					
	FULL MARKET VALUE	60,122				
***** 32.002-2-21 *****						
8468	SH 56					1- 42- 5
32.002-2-21	210 1 Family Res		Enhanced S 41834	0	0	0 37,900
Fregoe Janice	Norwood-Norfolk 406201	5,500	COUNTY TAXABLE VALUE		37,900	
8468 State Highway 56	FRNT 100.00 DPTH 150.00	37,900	TOWN TAXABLE VALUE		37,900	
Norfolk, NY 13667	EAST-0332204 NRTH-1756209		SCHOOL TAXABLE VALUE		0	
	DEED BOOK 790 PG-00219		FD028 Norfolk Fire Dist		37,900	TO M
	FULL MARKET VALUE	46,220	WD004 Raymondville Water		37,900	TO M
***** 32.002-2-22.2 *****						
8458	Sh 56					
32.002-2-22.2	240 Rural res		Basic Star 41854	0	0	0 24,600
Benway Gerald D II	Norwood-Norfolk 406201	7,000	COUNTY TAXABLE VALUE		48,800	
Benway Yvonne M	Double Wide	48,800	TOWN TAXABLE VALUE		48,800	
PO Box 127	150x1266x450x1077x300x200		SCHOOL TAXABLE VALUE		24,200	
Raymondville, NY 13678	ACRES 11.70		FD028 Norfolk Fire Dist		48,800	TO M
	EAST-0332830 NRTH-1755756		WD004 Raymondville Water		48,800	TO M
	DEED BOOK 1071 PG-187					
	FULL MARKET VALUE	59,512				

STATE OF NEW YORK
COUNTY - St Lawrence
TOWN - Norfolk
SWIS - 406289

2 0 1 4 T E N T A T I V E A S S E S S M E N T R O L L
T A X A B L E SECTION OF THE ROLL - 1

PAGE 447
VALUATION DATE-JUL 01, 2013
TAXABLE STATUS DATE-MAR 01, 2014

TAX MAP NUMBER SEQUENCE
UNIFORM PERCENT OF VALUE IS 082.00
UNIFORM PERCENT OF VALUE IS 082.00

TAX MAP PARCEL NUMBER	PROPERTY LOCATION & CLASS	ASSESSMENT	EXEMPTION CODE	COUNTY	TOWN	SCHOOL
CURRENT OWNERS NAME	SCHOOL DISTRICT	LAND	TAX DESCRIPTION	TAXABLE VALUE		
CURRENT OWNERS ADDRESS	PARCEL SIZE/GRID COORD	TOTAL	SPECIAL DISTRICTS			ACCOUNT NO.
***** 32.002-2-22.12 *****						
8492 SH 56						
32.002-2-22.12	210 1 Family Res		Vet - Wart 41122	0	9,840	0
Benway Gilbert A	Norwood-Norfolk 406201	7,000	Vet - Wart 41123	0	0	7,380
Benway Beverly	FRNT 150.00 DPTH 250.00	69,700	Basic Star 41854	0	0	24,600
PO Box 212	EAST-0332300 NRTH-1756777		COUNTY TAXABLE VALUE		59,860	
Raymondville, NY 13678	DEED BOOK 1056 PG-153		TOWN TAXABLE VALUE		62,320	
	FULL MARKET VALUE	85,000	SCHOOL TAXABLE VALUE		45,100	
			FD028 Norfolk Fire Dist		69,700 TO M	
			WD004 Raymondville Water		69,700 TO M	
***** 32.002-2-22.112 *****						
8464 SH 56						
32.002-2-22.112	210 1 Family Res		Basic Star 41854	0	0	24,600
Fregoe Thomas C	Norwood-Norfolk 406201	7,100	COUNTY TAXABLE VALUE		48,800	
8464 State Highway 56	Old Style W/barn	48,800	TOWN TAXABLE VALUE		48,800	
Norfolk, NY 13667	FRNT 117.00 DPTH 330.00		SCHOOL TAXABLE VALUE		24,200	
	ACRES 0.89		FD028 Norfolk Fire Dist		48,800 TO M	
	EAST-0332257 NRTH-1756096		WD004 Raymondville Water		48,800 TO M	
	DEED BOOK 1090 PG-885		FULL MARKET VALUE		59,512	
***** 32.002-2-23 *****						
8452 SH 56						
32.002-2-23	270 Mfg housing		COUNTY TAXABLE VALUE		15,000	
Monroe Tammy	Norwood-Norfolk 406201	6,000	TOWN TAXABLE VALUE		15,000	
86 Brothers Rd	FRNT 100.00 DPTH 200.00	15,000	SCHOOL TAXABLE VALUE		15,000	
Norfolk, NY 13667	ACRES 0.46		FD028 Norfolk Fire Dist		15,000 TO M	
	EAST-0332169 NRTH-1755785		WD004 Raymondville Water		15,000 TO M	
	DEED BOOK 2007 PG-13406		FULL MARKET VALUE		18,293	
***** 32.002-2-24 *****						
8444 SH 56						1- 68- 6
32.002-2-24	270 Mfg housing		Basic Star 41854	0	0	24,600
Frary Bonnie	Norwood-Norfolk 406201	7,800	COUNTY TAXABLE VALUE		28,500	
PO Box 337	Trailer 1972 12X65	28,500	TOWN TAXABLE VALUE		28,500	
Norfolk, NY 13667	FRNT 200.00 DPTH 200.00		SCHOOL TAXABLE VALUE		3,900	
	ACRES 1.00		FD028 Norfolk Fire Dist		28,500 TO M	
	EAST-0332171 NRTH-1755633		WD004 Raymondville Water		28,500 TO M	
	DEED BOOK 1084 PG-748		FULL MARKET VALUE		34,756	

STATE OF NEW YORK
COUNTY - St Lawrence
TOWN - Norfolk
SWIS - 406289

2 0 1 4 T E N T A T I V E A S S E S S M E N T R O L L
T A X A B L E SECTION OF THE ROLL - 1

PAGE 448
VALUATION DATE-JUL 01, 2013
TAXABLE STATUS DATE-MAR 01, 2014

TAX MAP NUMBER SEQUENCE
UNIFORM PERCENT OF VALUE IS 082.00
UNIFORM PERCENT OF VALUE IS 082.00

TAX MAP PARCEL NUMBER	PROPERTY LOCATION & CLASS	ASSESSMENT	EXEMPTION CODE	COUNTY	TOWN	SCHOOL
CURRENT OWNERS NAME	SCHOOL DISTRICT	LAND	TAX DESCRIPTION	TAXABLE VALUE		
CURRENT OWNERS ADDRESS	PARCEL SIZE/GRID COORD	TOTAL	SPECIAL DISTRICTS	ACCOUNT NO.		
***** 32.002-2-25.1 *****						
8441 SH 56						1-121-14
32.002-2-25.1	270 Mfg housing		RPTL466_f 41691	0	2,460	2,460 0
Planty Eugene P	Norwood-Norfolk 406201	6,200	Basic Star 41854	0	0	0 24,600
Planty Patricia B	1980 14X70 Trlr W/garage	29,500	COUNTY TAXABLE VALUE		27,040	
PO Box 393	235x70x294x230		TOWN TAXABLE VALUE		27,040	
Norfolk, NY 13667	FRNT 235.00 DPTH		SCHOOL TAXABLE VALUE		4,900	
	ACRES 0.87		FD028 Norfolk Fire Dist		29,500	TO M
	EAST-0331885 NRTH-1755430		WD004 Raymondville Water		29,500	TO M
	DEED BOOK 1999 PG-22680					
	FULL MARKET VALUE	35,976				
***** 32.002-2-26.122 *****						
8463 SH 56						
32.002-2-26.122	330 Vacant comm		COUNTY TAXABLE VALUE		7,000	
B & B Woodward Leasing, LLC	Norwood-Norfolk 406201	7,000	TOWN TAXABLE VALUE		7,000	
PO Box 501	168'x575'	7,000	SCHOOL TAXABLE VALUE		7,000	
Norfolk, NY 13667	FRNT 168.00 DPTH 575.00		FD028 Norfolk Fire Dist		7,000	TO M
	ACRES 2.20		WD004 Raymondville Water		7,000	TO M
	EAST-0331784 NRTH-1756037					
	DEED BOOK 2013 PG-11716					
	FULL MARKET VALUE	8,537				
***** 32.002-2-28 *****						
8501 SH 56						1- 77- 5
32.002-2-28	210 1 Family Res		Aged - Cou 41802	0	24,150	0 0
McGregor Ernest J	Norwood-Norfolk 406201	6,900	Aged - Tow 41803	0	0	24,150 0
8501 State Highway 56	FRNT 150.00 DPTH 200.00	48,300	Aged - Sch 41804	0	0	0 24,150
Norfolk, NY 13667	EAST-0332015 NRTH-1756977		Enhanced S 41834	0	0	0 24,150
	DEED BOOK 881 PG-00439		COUNTY TAXABLE VALUE		24,150	
	FULL MARKET VALUE	58,902	TOWN TAXABLE VALUE		24,150	
			SCHOOL TAXABLE VALUE		0	
			FD028 Norfolk Fire Dist		48,300	TO M
			WD004 Raymondville Water		48,300	TO M
***** 32.002-2-29.11 *****						
8485,8493 SH 56						1- 30- 1
32.002-2-29.11	240 Rural res		COUNTY TAXABLE VALUE		70,000	
McGregor Ernest J	Norwood-Norfolk 406201	40,000	TOWN TAXABLE VALUE		70,000	
8501 State Highway 56	1968 double wide	70,000	SCHOOL TAXABLE VALUE		70,000	
Norfolk, NY 13667	Also see 2007-2451		AG002 Ag Dist #2		.00	MT
	FRNT 1270.00 DPTH		FD028 Norfolk Fire Dist		70,000	TO M
	ACRES 97.90		LT023 Raymondville Light		70,000	TO M
	EAST-0331349 NRTH-1756599		WD004 Raymondville Water		70,000	TO M
	DEED BOOK 2007 PG-2451					
	FULL MARKET VALUE	85,366				

STATE OF NEW YORK
COUNTY - St Lawrence
TOWN - Norfolk
SWIS - 406289

2 0 1 4 T E N T A T I V E A S S E S S M E N T R O L L

T A X A B L E SECTION OF THE ROLL - 1

VALUATION DATE-JUL 01, 2013

TAXABLE STATUS DATE-MAR 01, 2014

TAX MAP NUMBER SEQUENCE
UNIFORM PERCENT OF VALUE IS 082.00
UNIFORM PERCENT OF VALUE IS 082.00

TAX MAP PARCEL NUMBER	PROPERTY LOCATION & CLASS	ASSESSMENT	EXEMPTION CODE	COUNTY	TOWN	SCHOOL
CURRENT OWNERS NAME	SCHOOL DISTRICT	LAND	TAX DESCRIPTION	TAXABLE VALUE		
CURRENT OWNERS ADDRESS	PARCEL SIZE/GRID COORD	TOTAL	SPECIAL DISTRICTS	ACCOUNT NO.		

32.002-2-29.12	Off SH 56			32.002-2-29.12	*****	
Danko Development Corporation	330 Vacant comm		COUNTY TAXABLE VALUE	2,000		
PO Box 239	Norwood-Norfolk 406201	2,000	TOWN TAXABLE VALUE	2,000		
Massena, NY 13662	FRNT 1007.00 DPTH 70.00	2,000	SCHOOL TAXABLE VALUE	2,000		
	ACRES 1.40		FD028 Norfolk Fire Dist	2,000 TO M		
	EAST-0331674 NRTH-1757994		WD004 Raymondville Water	2,000 TO M		
	DEED BOOK 2009 PG-1900					
	FULL MARKET VALUE	2,439				

32.002-2-30.11	8545 SH 56			32.002-2-30.11	*****	
Danko Development Corporation	449 Other Storag		COUNTY TAXABLE VALUE	263,700	1- 29- 2.1	
PO Box 239	Norwood-Norfolk 406201	21,400	TOWN TAXABLE VALUE	263,700		
Massena, NY 13662	Storage units	263,700	SCHOOL TAXABLE VALUE	263,700		
	Warehouse & 4 Apts		FD028 Norfolk Fire Dist	263,700 TO M		
	FRNT 690.00 DPTH		WD004 Raymondville Water	263,700 TO M		
	ACRES 11.90					
	EAST-0331573 NRTH-1758062					
	DEED BOOK 2003 PG-23433					
	FULL MARKET VALUE	321,585				

32.002-2-30.12	SH 56			32.002-2-30.12	*****	
Danko John E	330 Vacant comm		COUNTY TAXABLE VALUE	2,600		
Danko Brenda Lee	Norwood-Norfolk 406201	2,600	TOWN TAXABLE VALUE	2,600		
5 N Clarkson Ave	FRNT 50.00 DPTH 420.00	2,600	SCHOOL TAXABLE VALUE	2,600		
Massena, NY 13662	EAST-0331958 NRTH-1757684		FD028 Norfolk Fire Dist	2,600 TO M		
	DEED BOOK 1077 PG-617		WD004 Raymondville Water	2,600 TO M		
	FULL MARKET VALUE	3,171				

32.002-2-30.21	Off SH 56			32.002-2-30.21	*****	
Danko John E	311 Res vac land		COUNTY TAXABLE VALUE	4,300	1- 29-2.21	
Danko Brenda Lee	Norwood-Norfolk 406201	4,300	TOWN TAXABLE VALUE	4,300		
5 N Clarkson Ave	FRNT 120.00 DPTH 300.00	4,300	SCHOOL TAXABLE VALUE	4,300		
Massena, NY 13662	ACRES 1.20		FD028 Norfolk Fire Dist	4,300 TO M		
	EAST-0331920 NRTH-1757600		WD004 Raymondville Water	4,300 TO M		
	DEED BOOK 996 PG-00257					
	FULL MARKET VALUE	5,244				

32.002-2-30.22	8525 SH 56			32.002-2-30.22	*****	
Danko John E	411 Apartment		COUNTY TAXABLE VALUE	100,000	1- 29- 2.2	
Danko Brenda Lee	Norwood-Norfolk 406201	8,700	TOWN TAXABLE VALUE	100,000		
5 N Clarkson Ave	Apt House	100,000	SCHOOL TAXABLE VALUE	100,000		
Massena, NY 13662	FRNT 120.00 DPTH 120.00		FD028 Norfolk Fire Dist	100,000 TO M		
	ACRES 0.35		WD004 Raymondville Water	100,000 TO M		
	EAST-0332122 NRTH-1757596					
	DEED BOOK 996 PG-00257					
	FULL MARKET VALUE	121,951				

STATE OF NEW YORK
 COUNTY - St Lawrence
 TOWN - Norfolk
 SWIS - 406289

2 0 1 4 T E N T A T I V E A S S E S S M E N T R O L L
 T A X A B L E SECTION OF THE ROLL - 1

PAGE 450
 VALUATION DATE-JUL 01, 2013
 TAXABLE STATUS DATE-MAR 01, 2014

TAX MAP NUMBER SEQUENCE
 UNIFORM PERCENT OF VALUE IS 082.00
 UNIFORM PERCENT OF VALUE IS 082.00

TAX MAP PARCEL NUMBER	PROPERTY LOCATION & CLASS	ASSESSMENT	EXEMPTION CODE	COUNTY	TOWN	SCHOOL
CURRENT OWNERS NAME	SCHOOL DISTRICT	LAND	TAX DESCRIPTION	TAXABLE VALUE		
CURRENT OWNERS ADDRESS	PARCEL SIZE/GRID COORD	TOTAL	SPECIAL DISTRICTS	ACCOUNT NO.		
***** 32.002-2-31.1 *****						
8559 SH 56						
32.002-2-31.1	270 Mfg housing		Basic Star 41854	0	0	0 24,600
Villnave Deborah	Norwood-Norfolk 406201	10,000	Dis & Lim 41932	0	47,150	0 0
PO Box 8	FRNT 251.00 DPTH	94,300	COUNTY TAXABLE VALUE		47,150	
Norfolk, NY 13667	ACRES 1.70		TOWN TAXABLE VALUE		94,300	
	EAST-0332087 NRTH-1758506		SCHOOL TAXABLE VALUE		69,700	
	DEED BOOK 2006 PG-17985		FD028 Norfolk Fire Dist		94,300 TO M	
	FULL MARKET VALUE	115,000	WD004 Raymondville Water		94,300 TO M	
***** 32.002-2-32.1 *****						
8575 SH 56						1- 89-10.1
32.002-2-32.1	210 1 Family Res		Vet - Wart 41122	0	9,840	0 0
Villnave Brad L	Norwood-Norfolk 406201	6,400	Vet - Wart 41123	0	0	7,380 0
Villnave Tammy L	FRNT 218.00 DPTH 250.00	87,500	Basic Star 41854	0	0	0 24,600
8575 State Highway 56	ACRES 1.40		COUNTY TAXABLE VALUE		77,660	
Norfolk, NY 13667	EAST-0332147 NRTH-1758873		TOWN TAXABLE VALUE		80,120	
	DEED BOOK 2008 PG-19148		SCHOOL TAXABLE VALUE		62,900	
	FULL MARKET VALUE	106,707	FD028 Norfolk Fire Dist		87,500 TO M	
			WD004 Raymondville Water		87,500 TO M	
***** 32.002-2-32.21 *****						
32.002-2-32.21	SH 56					1- 89-10.2
Villnave Larry F	311 Res vac land		COUNTY TAXABLE VALUE		3,500	
Villnave Susan	Norwood-Norfolk 406201	3,500	TOWN TAXABLE VALUE		3,500	
401 River Rd	Sold To Larry & Sue Villn	3,500	SCHOOL TAXABLE VALUE		3,500	
Norfolk, NY 13667	ACRES 17.30		FD028 Norfolk Fire Dist		3,500 TO M	
	EAST-0332120 NRTH-1758716		WD004 Raymondville Water		3,500 TO M	
	DEED BOOK 1096 PG-347					
	FULL MARKET VALUE	4,268				
***** 32.002-2-33 *****						
8585 SH 56						1-104- 3
32.002-2-33	432 Gas station		COUNTY TAXABLE VALUE		25,000	
Alaskan Oil, Inc	Norwood-Norfolk 406201	16,700	TOWN TAXABLE VALUE		25,000	
49 Onondaga St	400x254x401x223	25,000	SCHOOL TAXABLE VALUE		25,000	
Skaneateles, NY 13152	Service Station & Store		FD028 Norfolk Fire Dist		25,000 TO M	
	FRNT 400.00 DPTH 239.00		LT023 Raymondville Light		25,000 TO M	
	ACRES 2.30		WD004 Raymondville Water		25,000 TO M	
	EAST-0332195 NRTH-1759172					
	DEED BOOK 2009 PG-14963					
	FULL MARKET VALUE	30,488				

STATE OF NEW YORK
COUNTY - St Lawrence
TOWN - Norfolk
SWIS - 406289

2 0 1 4 T E N T A T I V E A S S E S S M E N T R O L L
T A X A B L E SECTION OF THE ROLL - 1

PAGE 451
VALUATION DATE-JUL 01, 2013
TAXABLE STATUS DATE-MAR 01, 2014

TAX MAP NUMBER SEQUENCE
UNIFORM PERCENT OF VALUE IS 082.00
UNIFORM PERCENT OF VALUE IS 082.00

TAX MAP PARCEL NUMBER	PROPERTY LOCATION & CLASS	ASSESSMENT	EXEMPTION CODE	COUNTY	TOWN	SCHOOL
CURRENT OWNERS NAME	SCHOOL DISTRICT	LAND	TAX DESCRIPTION	TAXABLE VALUE		
CURRENT OWNERS ADDRESS	PARCEL SIZE/GRID COORD	TOTAL	SPECIAL DISTRICTS	ACCOUNT NO.		
***** 32.002-2-34.1 *****						
8605 SH 56						1- 58- 4
32.002-2-34.1	210 1 Family Res		Vet - Wart 41122	0	9,840	0
Coller Francis	Norwood-Norfolk 406201	11,800	Vet - Wart 41123	0	0	7,380
Coller Julie	Log Cabin 1992	96,300	RPTL466_f 41691	0	2,460	2,460
PO Box 129	ACRES 3.80		Enhanced S 41834	0	0	52,640
Raymondville, NY 13678-0129	EAST-0332293 NRTH-1759780		COUNTY TAXABLE VALUE		84,000	
	DEED BOOK 1046 PG-22		TOWN TAXABLE VALUE		86,460	
	FULL MARKET VALUE	117,439	SCHOOL TAXABLE VALUE		43,660	
			FD028 Norfolk Fire Dist		96,300	TO M
			LT023 Raymondville Light		96,300	TO M
			WD004 Raymondville Water		96,300	TO M
***** 32.002-2-35.1 *****						
32 Pleasant Dr						1- 63-12.6
32.002-2-35.1	210 1 Family Res		Vet - Wart 41122	0	9,840	0
Drumm Robert H	Norwood-Norfolk 406201	7,500	Vet - Wart 41123	0	0	7,380
Drumm Patricia A	FRNT 200.00 DPTH 375.00	135,000	Enhanced S 41834	0	0	52,640
32 Pleasant Dr	ACRES 1.70		COUNTY TAXABLE VALUE		125,160	
Norfolk, NY 13667	EAST-0333015 NRTH-1759750		TOWN TAXABLE VALUE		127,620	
	DEED BOOK 2003 PG-20102		SCHOOL TAXABLE VALUE		82,360	
	FULL MARKET VALUE	164,634	FD028 Norfolk Fire Dist		135,000	TO M
			LT023 Raymondville Light		135,000	TO M
			WD004 Raymondville Water		135,000	TO M
***** 32.002-2-36.11 *****						
Off SH 56						
32.002-2-36.11	322 Rural vac>10		COUNTY TAXABLE VALUE		60	
Villnave Larry F	Norwood-Norfolk 406201	60	TOWN TAXABLE VALUE		60	
Villnave Susan A	railroad bed	60	SCHOOL TAXABLE VALUE		60	
401 River Rd	ACRES 6.20		FD028 Norfolk Fire Dist		60	TO M
Norfolk, NY 13667	EAST-0332105 NRTH-1759279					
	DEED BOOK 2007 PG-2452					
	FULL MARKET VALUE	73				
***** 32.002-2-37.1 *****						
8592 SH 56						
32.002-2-37.1	210 1 Family Res		COUNTY TAXABLE VALUE		70,000	
McGregor Edward J (Estate)	Norwood-Norfolk 406201	7,500	TOWN TAXABLE VALUE		70,000	
% Brenda Conley	Ranch (1991) & Garage	70,000	SCHOOL TAXABLE VALUE		70,000	
PO Box 90	FRNT 210.00 DPTH		FD028 Norfolk Fire Dist		70,000	TO M
Raymondville, NY 13678	ACRES 2.50		LT023 Raymondville Light		70,000	TO M
	EAST-0332660 NRTH-1759410		WD004 Raymondville Water		70,000	TO M
	DEED BOOK 1049 PG-938					
	FULL MARKET VALUE	85,366				

STATE OF NEW YORK
 COUNTY - St Lawrence
 TOWN - Norfolk
 SWIS - 406289

2 0 1 4 T E N T A T I V E A S S E S S M E N T R O L L

T A X A B L E SECTION OF THE ROLL - 1

PAGE 452
 VALUATION DATE-JUL 01, 2013
 TAXABLE STATUS DATE-MAR 01, 2014

TAX MAP NUMBER SEQUENCE
 UNIFORM PERCENT OF VALUE IS 082.00
 UNIFORM PERCENT OF VALUE IS 082.00

TAX MAP PARCEL NUMBER	PROPERTY LOCATION & CLASS	ASSESSMENT	EXEMPTION CODE	COUNTY	TOWN	SCHOOL
CURRENT OWNERS NAME	SCHOOL DISTRICT	LAND	TAX DESCRIPTION	TAXABLE VALUE		
CURRENT OWNERS ADDRESS	PARCEL SIZE/GRID COORD	TOTAL	SPECIAL DISTRICTS	ACCOUNT NO.		

8584 SH 56				32.002-2-37.2		*****
32.002-2-37.2	210 1 Family Res		Basic Star 41854	0	0	0 24,600
Taylor Lisa	Norwood-Norfolk 406201	3,500	COUNTY TAXABLE VALUE		66,000	
8584 State Highway 56	FRNT 107.00 DPTH 369.00	66,000	TOWN TAXABLE VALUE		66,000	
Norfolk, NY 13667	EAST-0332640 NRTH-1759150		SCHOOL TAXABLE VALUE		41,400	
	DEED BOOK 2012 PG-2390		FD028 Norfolk Fire Dist		66,000 TO M	
	FULL MARKET VALUE	80,488	LT023 Raymondville Light		66,000 TO M	
			WD004 Raymondville Water		66,000 TO M	

8588 SH 56				32.002-2-38.1		*****
32.002-2-38.1	210 1 Family Res		Basic Star 41854	0	0	0 24,600
Conley Brenda	Norwood-Norfolk 406201	3,500	COUNTY TAXABLE VALUE		66,000	
PO Box 90	Residence 1992 Modular	66,000	TOWN TAXABLE VALUE		66,000	
Raymondville, NY 13678	FRNT 100.00 DPTH 369.00		SCHOOL TAXABLE VALUE		41,400	
	EAST-0332650 NRTH-1759247		FD028 Norfolk Fire Dist		66,000 TO M	
	DEED BOOK 2001 PG-3716		LT023 Raymondville Light		66,000 TO M	
	FULL MARKET VALUE	80,488	WD004 Raymondville Water		66,000 TO M	

1 Sunset Dr				32.002-2-39.2		*****
32.002-2-39.2	270 Mfg housing		COUNTY TAXABLE VALUE		55,000	
LaFleur Darron (LC)	Norwood-Norfolk 406201	7,100	TOWN TAXABLE VALUE		55,000	
LaFleur Ann (LC)	FRNT 150.00 DPTH	55,000	SCHOOL TAXABLE VALUE		55,000	
PO Box 30	ACRES 0.61		FD028 Norfolk Fire Dist		55,000 TO M	
Raymondville, NY 13678-0030	EAST-0333506 NRTH-1757829		WD004 Raymondville Water		55,000 TO M	
	DEED BOOK 2003 PG-15416					
	FULL MARKET VALUE	67,073				

Sunset Dr				32.002-2-39.3		*****
32.002-2-39.3	311 Res vac land		COUNTY TAXABLE VALUE		5,400	
McDonald Rodney W	Norwood-Norfolk 406201	5,400	TOWN TAXABLE VALUE		5,400	
McDonald Louva M	231x16x250x165x244	5,400	SCHOOL TAXABLE VALUE		5,400	
2312 County Route 35	FRNT 231.00 DPTH 245.00		FD028 Norfolk Fire Dist		5,400 TO M	
Norwood, NY 13668	ACRES 1.00		WD004 Raymondville Water		5,400 TO M	
	EAST-0333478 NRTH-1757653					
	DEED BOOK 2001 PG-2573					
	FULL MARKET VALUE	6,585				

52 Pleasant Dr				32.002-2-40		*****
32.002-2-40	270 Mfg housing		Basic Star 41854	0	0	0 24,600
Babcock Peter J	Norwood-Norfolk 406201	7,500	COUNTY TAXABLE VALUE		82,500	
PO Box 193	1999 Doublewide	82,500	TOWN TAXABLE VALUE		82,500	
Norfolk, NY 13667	FRNT 150.00 DPTH 200.00		SCHOOL TAXABLE VALUE		57,900	
	ACRES 0.68		FD028 Norfolk Fire Dist		82,500 TO M	
	EAST-0333619 NRTH-1758041		LT023 Raymondville Light		82,500 TO M	
	DEED BOOK 1998 PG-3969		WD004 Raymondville Water		82,500 TO M	
	FULL MARKET VALUE	100,610				

STATE OF NEW YORK
 COUNTY - St Lawrence
 TOWN - Norfolk
 SWIS - 406289

2 0 1 4 T E N T A T I V E A S S E S S M E N T R O L L

T A X A B L E SECTION OF THE ROLL - 1

VALUATION DATE-JUL 01, 2013

TAXABLE STATUS DATE-MAR 01, 2014

TAX MAP NUMBER SEQUENCE
 UNIFORM PERCENT OF VALUE IS 082.00
 UNIFORM PERCENT OF VALUE IS 082.00

TAX MAP PARCEL NUMBER	PROPERTY LOCATION & CLASS	ASSESSMENT	EXEMPTION CODE-----	COUNTY-----	TOWN-----	SCHOOL
CURRENT OWNERS NAME	SCHOOL DISTRICT	LAND	TAX DESCRIPTION	TAXABLE VALUE		
CURRENT OWNERS ADDRESS	PARCEL SIZE/GRID COORD	TOTAL	SPECIAL DISTRICTS			ACCOUNT NO.

32.002-2-41	65 Pleasant Dr			32.002-2-41		*****
32.002-2-41	311 Res vac land		COUNTY TAXABLE VALUE	9,800		
McConnohie Larry	Norwood-Norfolk 406201	9,800	TOWN TAXABLE VALUE	9,800		
363 Hurley Rd	300x220x300x223	9,800	SCHOOL TAXABLE VALUE	9,800		
Brasher Falls, NY 13613	FRNT 300.00 DPTH 220.00		FD028 Norfolk Fire Dist	9,800 TO M		
	ACRES 1.50		LT023 Raymondville Light	9,800 TO M		
	EAST-0333703 NRTH-1758263		WD004 Raymondville Water	9,800 TO M		
	DEED BOOK 2008 PG-16253					
	FULL MARKET VALUE	11,951				

32.002-2-42	SH 56			32.002-2-42		*****
32.002-2-42	312 Vac w/imprv		COUNTY TAXABLE VALUE	47,000		1-108-10.1
McConnohie Larry Robert	Norwood-Norfolk 406201	42,000	TOWN TAXABLE VALUE	47,000		
363 Hurley Rd	Also 593/265 & 1064/723	47,000	SCHOOL TAXABLE VALUE	47,000		
Brasher Falls, NY 13613	Barn & Lumber Shed		AG002 Ag Dist #2	.00 MT		
	ACRES 210.40		FD028 Norfolk Fire Dist	47,000 TO M		
	EAST-0334787 NRTH-1758875		LT023 Raymondville Light	47,000 TO M		
	DEED BOOK 2006 PG-13165		WD004 Raymondville Water	47,000 TO M		
	FULL MARKET VALUE	57,317				

32.002-2-43	8524 SH 56			32.002-2-43		*****
32.002-2-43	240 Rural res		Enhanced S 41834	0		1- 63-12.1
Lafleur Dennis	Norwood-Norfolk 406201	7,600	COUNTY TAXABLE VALUE	105,300		
Lafleur Linda	See 2009-6621 easement	105,300	TOWN TAXABLE VALUE	105,300		
PO Box 200	ACRES 6.90		SCHOOL TAXABLE VALUE	52,660		
Raymondville, NY 13678	EAST-0332626 NRTH-1757792		FD028 Norfolk Fire Dist	105,300 TO M		
	DEED BOOK 869 PG-893		WD004 Raymondville Water	105,300 TO M		
	FULL MARKET VALUE	128,415				

32.002-2-44	Sunset Dr			32.002-2-44		*****
32.002-2-44	321 Abandoned ag		COUNTY TAXABLE VALUE	7,060		
Benway Gilbert	Norwood-Norfolk 406201	7,060	TOWN TAXABLE VALUE	7,060		
Benway Beverly	FRNT 46.00 DPTH	7,060	SCHOOL TAXABLE VALUE	7,060		
PO Box 212	ACRES 70.60		FD028 Norfolk Fire Dist	7,060 TO M		
Raymondville, NY 13678	EAST-0334135 NRTH-1757856		WD004 Raymondville Water	7,060 TO M		
	DEED BOOK 2007 PG-18886					
	FULL MARKET VALUE	8,610				

32.002-2-45	Off Sunset Dr			32.002-2-45		*****
32.002-2-45	314 Rural vac<10		COUNTY TAXABLE VALUE	100		
LaFleur Dennis B	Norwood-Norfolk 406201	100	TOWN TAXABLE VALUE	100		
LaFleur Linda I	FRNT 99.00 DPTH 232.00	100	SCHOOL TAXABLE VALUE	100		
PO Box 200	EAST-0333620 NRTH-1757784		FD028 Norfolk Fire Dist	100 TO M		
Raymondville, NY 13678	DEED BOOK 2007 PG-1123		WD004 Raymondville Water	100 TO M		
	FULL MARKET VALUE	122				

STATE OF NEW YORK
COUNTY - St Lawrence
TOWN - Norfolk
SWIS - 406289

2 0 1 4 T E N T A T I V E A S S E S S M E N T R O L L

T A X A B L E SECTION OF THE ROLL - 1

VALUATION DATE-JUL 01, 2013

TAXABLE STATUS DATE-MAR 01, 2014

TAX MAP NUMBER SEQUENCE
UNIFORM PERCENT OF VALUE IS 082.00
UNIFORM PERCENT OF VALUE IS 082.00

TAX MAP PARCEL NUMBER	PROPERTY LOCATION & CLASS	ASSESSMENT	EXEMPTION CODE	COUNTY	TOWN	SCHOOL
CURRENT OWNERS NAME	SCHOOL DISTRICT	LAND	TAX DESCRIPTION	TAXABLE VALUE		
CURRENT OWNERS ADDRESS	PARCEL SIZE/GRID COORD	TOTAL	SPECIAL DISTRICTS			ACCOUNT NO.
***** 32.002-2-46 *****						
	SH 56					1- 13- 4
32.002-2-46	322 Rural vac>10		COUNTY TAXABLE VALUE	9,400		
Benway Gilbert A	Norwood-Norfolk 406201	9,400	TOWN TAXABLE VALUE	9,400		
PO Box 212	Wet	9,400	SCHOOL TAXABLE VALUE	9,400		
Raymondville, NY 13678	FRNT 350.00 DPTH		FD028 Norfolk Fire Dist	9,400 TO M		
	ACRES 53.40		WD004 Raymondville Water	9,400 TO M		
	EAST-0333435 NRTH-1756335					
	DEED BOOK 1999 PG-11065					
	FULL MARKET VALUE	11,463				
***** 32.002-2-47 *****						
	SH 56					
32.002-2-47	322 Rural vac>10		COUNTY TAXABLE VALUE	500		
Benway Gerald D II	Norwood-Norfolk 406201	500	TOWN TAXABLE VALUE	500		
Benway Yvonne M	FRNT 40.00 DPTH 330.00	500	SCHOOL TAXABLE VALUE	500		
PO Box 127	EAST-0332313 NRTH-1756007		FD028 Norfolk Fire Dist	500 TO M		
Raymondville, NY 13678	DEED BOOK 2010 PG-10971		WD004 Raymondville Water	500 TO M		
	FULL MARKET VALUE	610				
***** 32.002-2-48 *****						
	SH 56					
32.002-2-48	710 Manufacture		COUNTY TAXABLE VALUE	7,000		
B & B Woodward Leasing, LLC	Norwood-Norfolk 406201	7,000	TOWN TAXABLE VALUE	7,000		
PO Box 501	FRNT 242.00 DPTH 575.00	7,000	SCHOOL TAXABLE VALUE	7,000		
Norfolk, NY 13667	ACRES 3.20		FD028 Norfolk Fire Dist	7,000 TO M		
	EAST-0331767 NRTH-1755833		WD004 Raymondville Water	7,000 TO M		
	DEED BOOK 2008 PG-2835					
	FULL MARKET VALUE	8,537				
***** 32.002-2-51.1 *****						
8445,8447, 8449 Sh 56	280 Res Multiple		Vet - Wart 41122	0	9,840	0
32.002-2-51.1	Norwood-Norfolk 406201	15,000	Vet - Wart 41123	0	0	7,380
Woodward William James	27.5Ar	100,000	Basic Star 41854	0	0	24,600
Woodward Diane C	FRNT 158.00 DPTH 575.00		COUNTY TAXABLE VALUE		90,160	
8445 State Highway 56	ACRES 5.30		TOWN TAXABLE VALUE		92,620	
Norfolk, NY 13667-4215	EAST-0331757 NRTH-1755633		SCHOOL TAXABLE VALUE		75,400	
	DEED BOOK 2008 PG-2836		FD028 Norfolk Fire Dist		100,000 TO M	
	FULL MARKET VALUE	121,951	WD004 Raymondville Water		100,000 TO M	
***** 32.002-2-53 *****						
	Off SH 56					
32.002-2-53	322 Rural vac>10		COUNTY TAXABLE VALUE	12,000		
McGregor Ernest	Norwood-Norfolk 406201	12,000	TOWN TAXABLE VALUE	12,000		
8501 State Highway 56	FRNT 568.00 DPTH	12,000	SCHOOL TAXABLE VALUE	12,000		
Norfolk, NY 13667	ACRES 20.40		FD028 Norfolk Fire Dist	12,000 TO M		
	EAST-0330644 NRTH-1755840		WD004 Raymondville Water	12,000 TO M		
	DEED BOOK 2004 PG-2240					
	FULL MARKET VALUE	14,634				

STATE OF NEW YORK
 COUNTY - St Lawrence
 TOWN - Norfolk
 SWIS - 406289

2 0 1 4 T E N T A T I V E A S S E S S M E N T R O L L

T A X A B L E SECTION OF THE ROLL - 1

VALUATION DATE-JUL 01, 2013

TAXABLE STATUS DATE-MAR 01, 2014

TAX MAP NUMBER SEQUENCE
 UNIFORM PERCENT OF VALUE IS 082.00
 UNIFORM PERCENT OF VALUE IS 082.00

TAX MAP PARCEL NUMBER	PROPERTY LOCATION & CLASS	ASSESSMENT	EXEMPTION CODE	COUNTY	TOWN	SCHOOL
CURRENT OWNERS NAME	SCHOOL DISTRICT	LAND	TAX DESCRIPTION	TAXABLE VALUE		ACCOUNT NO.
CURRENT OWNERS ADDRESS	PARCEL SIZE/GRID COORD	TOTAL	SPECIAL DISTRICTS			

8436 SH 56				32.002-3-1.1		*****
32.002-3-1.1	240 Rural res		COUNTY TAXABLE VALUE	93,800		1- 78- 7
Merchant Richard E	Norwood-Norfolk 406201	19,600	TOWN TAXABLE VALUE	93,800		
Merchant Sandra L	Electric easement-2003	93,800	SCHOOL TAXABLE VALUE	93,800		
103 Highland Ave	FRNT 670.00 DPTH		FD028 Norfolk Fire Dist	93,800 TO M		
Massena, NY 13662-1771	ACRES 30.60		WD004 Raymondville Water	93,800 TO M		
	EAST-0332950 NRTH-1755011					
	DEED BOOK 2005 PG-20181					
	FULL MARKET VALUE	114,390				

	Off CR 38			32.002-3-1.22		*****
32.002-3-1.22	322 Rural vac>10		COUNTY TAXABLE VALUE	400		
Lauzon Gerald R	Norwood-Norfolk 406201	400	TOWN TAXABLE VALUE	400		
PO Box 125	FRNT 1036.00 DPTH	400	SCHOOL TAXABLE VALUE	400		
Raymondville, NY 13678	ACRES 2.70		FD028 Norfolk Fire Dist	400 TO M		
	EAST-0333955 NRTH-1754366		WD004 Raymondville Water	400 TO M		
	DEED BOOK 2013 PG-10831					
	FULL MARKET VALUE	488				

	Off SH 56			32.002-3-1.211		*****
32.002-3-1.211	322 Rural vac>10		COUNTY TAXABLE VALUE	25,000		
Corbin William R	Norwood-Norfolk 406201	25,000	TOWN TAXABLE VALUE	25,000		
19 Butler Ln	FRNT 1200.00 DPTH	25,000	SCHOOL TAXABLE VALUE	25,000		
Underhill, VT 05489-9701	ACRES 40.80		FD028 Norfolk Fire Dist	25,000 TO M		
	EAST-0334220 NRTH-1755096		WD004 Raymondville Water	25,000 TO M		
	DEED BOOK 2013 PG-10019					
	FULL MARKET VALUE	30,488				

	Off Old Market Rd			32.002-3-1.212		*****
32.002-3-1.212	322 Rural vac>10		COUNTY TAXABLE VALUE	4,300		
Reagan Mark	Norwood-Norfolk 406201	4,300	TOWN TAXABLE VALUE	4,300		
PO Box 5103	FRNT 660.00 DPTH 660.00	4,300	SCHOOL TAXABLE VALUE	4,300		
Massena, NY 13662	ACRES 10.00		FD028 Norfolk Fire Dist	4,300 TO M		
	EAST-0335358 NRTH-1755735		WD004 Raymondville Water	4,300 TO M		
	DEED BOOK 2011 PG-19850					
	FULL MARKET VALUE	5,244				

	841 CR 38			32.002-3-2.2		*****
32.002-3-2.2	210 1 Family Res		COUNTY TAXABLE VALUE	33,900		8- 58- 7.12
The Old Order Amish	Norwood-Norfolk 406201	12,200	TOWN TAXABLE VALUE	33,900		
Attn: Peter Schwartz	ACRES 3.90	33,900	SCHOOL TAXABLE VALUE	33,900		
614 Douglas Rd	EAST-0335292 NRTH-1754169		AG002 Ag Dist #2	.00 MT		
Norfolk, NY 13667	DEED BOOK 00973 PG-00605		FD028 Norfolk Fire Dist	33,900 TO M		
	FULL MARKET VALUE	41,341				

STATE OF NEW YORK
COUNTY - St Lawrence
TOWN - Norfolk
SWIS - 406289

2 0 1 4 T E N T A T I V E A S S E S S M E N T R O L L

T A X A B L E SECTION OF THE ROLL - 1

VALUATION DATE-JUL 01, 2013

TAXABLE STATUS DATE-MAR 01, 2014

TAX MAP NUMBER SEQUENCE
UNIFORM PERCENT OF VALUE IS 082.00
UNIFORM PERCENT OF VALUE IS 082.00

TAX MAP PARCEL NUMBER	PROPERTY LOCATION & CLASS	ASSESSMENT	EXEMPTION CODE	COUNTY	TOWN	SCHOOL
CURRENT OWNERS NAME	SCHOOL DISTRICT	LAND	TAX DESCRIPTION	TAXABLE VALUE		
CURRENT OWNERS ADDRESS	PARCEL SIZE/GRID COORD	TOTAL	SPECIAL DISTRICTS	ACCOUNT NO.		

32.002-3-2.11	531 Old Market Rd			32.002-3-2.11		*****
Mitchell David	105 Vac farmland		COUNTY TAXABLE VALUE			1- 58- 7.1
Mitchell Peggy S	Norwood-Norfolk 406201	3,600	TOWN TAXABLE VALUE			
531 Old Market Rd	Agricultural-Plumbrook Rd	3,600	SCHOOL TAXABLE VALUE			
Norfolk, NY 13667-4218	ACRES 10.40		AG002 Ag Dist #2			
	EAST-0335636 NRTH-1753688		FD028 Norfolk Fire Dist			
	DEED BOOK 2011 PG-2832					
	FULL MARKET VALUE	4,390				

32.002-3-3	858 CR 38			32.002-3-3		*****
Smith Jerome F	210 1 Family Res		Basic Star 41854			1-103- 9
Smith Ruth E	Norwood-Norfolk 406201	8,200	COUNTY TAXABLE VALUE			24,600
858 County Route 38	Old Style-Plumbrook Rd	58,300	TOWN TAXABLE VALUE			
Norfolk, NY 13667	ACRES 1.10		SCHOOL TAXABLE VALUE			
	EAST-0335936 NRTH-1753962		AG002 Ag Dist #2			
	DEED BOOK 1006 PG-00820		FD028 Norfolk Fire Dist			
	FULL MARKET VALUE	71,098				

32.002-3-4	826 CR 38			32.002-3-4		*****
LaFave Ronald G	270 Mfg housing		Basic Star 41854			1-122-10
Page Selina	Norwood-Norfolk 406201	7,700	COUNTY TAXABLE VALUE			12,600
826 County Route 38	Land Contract To Page &	12,600	TOWN TAXABLE VALUE			
Norfolk, NY 13667	LaFave		SCHOOL TAXABLE VALUE			
	1969 Trailer-Plumbrook Rd		AG002 Ag Dist #2			
	ACRES 1.00		FD028 Norfolk Fire Dist			
	EAST-0335332 NRTH-1753476					
	DEED BOOK 2000 PG-23363					
	FULL MARKET VALUE	15,366				

32.002-3-5.2	764 CR 38			32.002-3-5.2		*****
DeSilva Jennifer A	210 1 Family Res		Basic Star 41854			1-119- 4.2
764 County Route 38	Norwood-Norfolk 406201	8,700	COUNTY TAXABLE VALUE			24,600
Norfolk, NY 13667	Ranch-Plumbrook Rd	58,600	TOWN TAXABLE VALUE			
	FRNT 275.00 DPTH 190.00		SCHOOL TAXABLE VALUE			
	ACRES 1.20 BANK8888830		AG002 Ag Dist #2			
	EAST-0333879 NRTH-1752614		FD028 Norfolk Fire Dist			
	DEED BOOK 2007 PG-17694					
	FULL MARKET VALUE	71,463				

32.002-3-5.112	765 CR 38			32.002-3-5.112		*****
Shantie Phillip E & Beverly	210 1 Family Res		COUNTY TAXABLE VALUE			
Varney Jade E & Charles A	Norwood-Norfolk 406201	10,700	TOWN TAXABLE VALUE			
765 County Route 38	1999 double wide	60,000	SCHOOL TAXABLE VALUE			
Norfolk, NY 13667	362x216x343x213		FD028 Norfolk Fire Dist			
	FRNT 362.00 DPTH 216.00					
	ACRES 1.70 BANK8888869					
	EAST-0333777 NRTH-1752854					
	DEED BOOK 2010 PG-701					
	FULL MARKET VALUE	73,171				

STATE OF NEW YORK
COUNTY - St Lawrence
TOWN - Norfolk
SWIS - 406289

2 0 1 4 T E N T A T I V E A S S E S S M E N T R O L L
T A X A B L E SECTION OF THE ROLL - 1

PAGE 457
VALUATION DATE-JUL 01, 2013
TAXABLE STATUS DATE-MAR 01, 2014

TAX MAP NUMBER SEQUENCE
UNIFORM PERCENT OF VALUE IS 082.00
UNIFORM PERCENT OF VALUE IS 082.00

TAX MAP PARCEL NUMBER	PROPERTY LOCATION & CLASS	ASSESSMENT	EXEMPTION CODE	COUNTY	TOWN	SCHOOL
CURRENT OWNERS NAME	SCHOOL DISTRICT	LAND	TAX DESCRIPTION	TAXABLE VALUE		
CURRENT OWNERS ADDRESS	PARCEL SIZE/GRID COORD	TOTAL	SPECIAL DISTRICTS			ACCOUNT NO.

32.002-3-6	752 CR 38			32.002-3-6		1- 41- 2
Deleel Cynthia L	210 1 Family Res		Basic Star 41854	0	0	24,600
752 County Route 38	Norwood-Norfolk 406201	6,100	COUNTY TAXABLE VALUE		52,200	
Norfolk, NY 13667	Ranch-Plumbrook Rd	52,200	TOWN TAXABLE VALUE		52,200	
	FRNT 100.00 DPTH 230.00		SCHOOL TAXABLE VALUE		27,600	
	ACRES 0.57		AG002 Ag Dist #2		.00 MT	
	EAST-0333761 NRTH-1752493		FD028 Norfolk Fire Dist		52,200 TO M	
	DEED BOOK 2000 PG-6230					
	FULL MARKET VALUE	63,659				

32.002-3-7	CR 38			32.002-3-7		1- 14- 7
Harvey Floyd E	312 Vac w/imprv		COUNTY TAXABLE VALUE		24,600	
724 County Route 38	Norwood-Norfolk 406201	4,800	TOWN TAXABLE VALUE		24,600	
Norfolk, NY 13667	208x160x200x160	24,600	SCHOOL TAXABLE VALUE		24,600	
	Vacant Land-Plumbrook Rd		FD028 Norfolk Fire Dist		24,600 TO M	
	FRNT 200.00 DPTH 160.00					
	ACRES 0.73 BANK8888830					
	EAST-0333219 NRTH-1752165					
	DEED BOOK 2003 PG-4391					
	FULL MARKET VALUE	30,000				

32.002-3-8	724 CR 38			32.002-3-8		1- 14- 8
Harvey Floyd E	210 1 Family Res		COUNTY TAXABLE VALUE		80,100	
724 County Route 38	Norwood-Norfolk 406201	7,300	TOWN TAXABLE VALUE		80,100	
Norfolk, NY 13667	165x250x180x250	80,100	SCHOOL TAXABLE VALUE		80,100	
	Old Style-Plumbrook Rd		FD028 Norfolk Fire Dist		80,100 TO M	
	FRNT 185.00 DPTH 250.00					
	ACRES 1.00 BANK8888830					
	EAST-0333070 NRTH-1752075					
	DEED BOOK 2003 PG-4391					
	FULL MARKET VALUE	97,683				

32.002-3-9	753 CR 38			32.002-3-9		1- 10- 9
Jay Jeffrey A	210 1 Family Res		Basic Star 41854	0	0	24,600
753 County Route 38	Norwood-Norfolk 406201	6,100	COUNTY TAXABLE VALUE		56,000	
Norfolk, NY 13667	Ranch-Plumbrook Rd	56,000	TOWN TAXABLE VALUE		56,000	
	FRNT 100.00 DPTH 250.00		SCHOOL TAXABLE VALUE		31,400	
	ACRES 0.57 BANK8888869		FD028 Norfolk Fire Dist		56,000 TO M	
	EAST-0333594 NRTH-1752719					
	DEED BOOK 2012 PG-5574					
	FULL MARKET VALUE	68,293				

STATE OF NEW YORK
COUNTY - St Lawrence
TOWN - Norfolk
SWIS - 406289

2 0 1 4 T E N T A T I V E A S S E S S M E N T R O L L
T A X A B L E SECTION OF THE ROLL - 1

PAGE 458
VALUATION DATE-JUL 01, 2013
TAXABLE STATUS DATE-MAR 01, 2014

TAX MAP NUMBER SEQUENCE
UNIFORM PERCENT OF VALUE IS 082.00
UNIFORM PERCENT OF VALUE IS 082.00

TAX MAP PARCEL NUMBER	PROPERTY LOCATION & CLASS	ASSESSMENT	EXEMPTION CODE	COUNTY	TOWN	SCHOOL
CURRENT OWNERS NAME	SCHOOL DISTRICT	LAND	TAX DESCRIPTION	TAXABLE VALUE		
CURRENT OWNERS ADDRESS	PARCEL SIZE/GRID COORD	TOTAL	SPECIAL DISTRICTS	ACCOUNT NO.		

32.002-3-10.1	749 CR 38			32.002-3-10.1	1-	18- 4
Deleel Phillip G	210 1 Family Res		COUNTY TAXABLE VALUE	57,100		
49 Birch St	Norwood-Norfolk 406201	6,600	TOWN TAXABLE VALUE	57,100		
Saranac Lake, NY 12983	Small shop	57,100	SCHOOL TAXABLE VALUE	57,100		
	Ranch-Plumbrook Rd		FD028 Norfolk Fire Dist	57,100	TO M	
	FRNT 160.00 DPTH 160.00					
	ACRES 0.59 BANK8888869					
	EAST-0333482 NRTH-1752655					
	DEED BOOK 1998 PG-45					
	FULL MARKET VALUE	69,634				

32.002-3-11	743 CR 38			32.002-3-11	1-	7- 6
Fedonick Lorin	210 1 Family Res		Basic Star 41854	0	0	24,600
743 County Route 38	Norwood-Norfolk 406201	7,200	COUNTY TAXABLE VALUE	26,700		
Norfolk, NY 13667	See 2007-8619 easement	26,700	TOWN TAXABLE VALUE	26,700		
	165x200(c)		SCHOOL TAXABLE VALUE	2,100		
	Old Style-Plumbrook Rd		FD028 Norfolk Fire Dist	26,700	TO M	
	FRNT 165.00 DPTH 135.00					
	ACRES 0.76					
	EAST-0333379 NRTH-1752554					
	DEED BOOK 2008 PG-8214					
	FULL MARKET VALUE	32,561				

32.002-3-12	737 CR 38			32.002-3-12	1-106-	15
Shyne Walter F	210 1 Family Res		Enhanced S 41834	0	0	52,640
Shyne Jean A	Norwood-Norfolk 406201	8,100	COUNTY TAXABLE VALUE	106,600		
737 County Route 38	Split Level-Plumbrook Rd	106,600	TOWN TAXABLE VALUE	106,600		
Norfolk, NY 13667	ACRES 6.10		SCHOOL TAXABLE VALUE	53,960		
	EAST-0333066 NRTH-1752727		FD028 Norfolk Fire Dist	106,600	TO M	
	DEED BOOK 865 PG-1078					
	FULL MARKET VALUE	130,000				

32.002-3-13	705 CR 38			32.002-3-13	1-	14- 9
Durant Paul K	210 1 Family Res		Basic Star 41854	0	0	24,600
Durant Denise D	Norwood-Norfolk 406201	12,200	COUNTY TAXABLE VALUE	110,500		
PO Box 205	454x590x98x640	110,500	TOWN TAXABLE VALUE	110,500		
Norfolk, NY 13667	Vacant Land-Plumbrook Rd		SCHOOL TAXABLE VALUE	85,900		
	FRNT 454.00 DPTH 590.00		FD028 Norfolk Fire Dist	110,500	TO M	
	ACRES 3.90		WD004 Raymondville Water	110,500	TO M	
	EAST-0332744 NRTH-1752458					
	DEED BOOK 2000 PG-13432					
	FULL MARKET VALUE	134,756				

STATE OF NEW YORK
 COUNTY - St Lawrence
 TOWN - Norfolk
 SWIS - 406289

2 0 1 4 T E N T A T I V E A S S E S S M E N T R O L L
 T A X A B L E SECTION OF THE ROLL - 1

PAGE 459
 VALUATION DATE-JUL 01, 2013
 TAXABLE STATUS DATE-MAR 01, 2014

TAX MAP NUMBER SEQUENCE
 UNIFORM PERCENT OF VALUE IS 082.00
 UNIFORM PERCENT OF VALUE IS 082.00

TAX MAP PARCEL NUMBER	PROPERTY LOCATION & CLASS	ASSESSMENT	EXEMPTION CODE	COUNTY	TOWN	SCHOOL
CURRENT OWNERS NAME	SCHOOL DISTRICT	LAND	TAX DESCRIPTION	TAXABLE VALUE		ACCOUNT NO.
CURRENT OWNERS ADDRESS	PARCEL SIZE/GRID COORD	TOTAL	SPECIAL DISTRICTS			

32.002-3-14	CR 38			32.002-3-14		*****
Harvey Floyd E	314 Rural vac<10		COUNTY TAXABLE VALUE	4,000		1- 76-14
724 County Route 38	Norwood-Norfolk 406201	4,000	TOWN TAXABLE VALUE	4,000		
Norfolk, NY 13667	Vacant Land-Plumbrook Rd	4,000	SCHOOL TAXABLE VALUE	4,000		
	FRNT 100.00 DPTH 200.00		FD028 Norfolk Fire Dist	4,000 TO M		
	ACRES 0.46					
	EAST-0333354 NRTH-1752228					
	DEED BOOK 2013 PG-14265					
	FULL MARKET VALUE	4,878				

32.002-3-15	CR 38			32.002-3-15		*****
Shyne Walter	314 Rural vac<10		COUNTY TAXABLE VALUE	5,200		1-116- 7
Shyne Jean	Norwood-Norfolk 406201	5,200	TOWN TAXABLE VALUE	5,200		
737 County Route 38	Vacant-Plumbrook Rd	5,200	SCHOOL TAXABLE VALUE	5,200		
Norfolk, NY 13667	FRNT 170.00 DPTH 200.00		FD028 Norfolk Fire Dist	5,200 TO M		
	ACRES 0.91					
	EAST-0333102 NRTH-1752353					
	DEED BOOK 944 PG-173					
	FULL MARKET VALUE	6,341				

32.002-3-16	675 CR 38			32.002-3-16		*****
Clark Jason A	314 Rural vac<10		COUNTY TAXABLE VALUE	7,600		1- 12-14.1
Clark Arthur C Jr	Norwood-Norfolk 406201	7,600	TOWN TAXABLE VALUE	7,600		
PO Box 298	Res-Plumbrook Rd	7,600	SCHOOL TAXABLE VALUE	7,600		
Norfolk, NY 13667	190x180x180x150 .5Ar		FD028 Norfolk Fire Dist	7,600 TO M		
	FRNT 190.00 DPTH 165.00		LT022 Norfolk Light	7,600 TO M		
	EAST-0331872 NRTH-1752225		WD004 Raymondville Water	7,600 TO M		
	DEED BOOK 2008 PG-22183					
	FULL MARKET VALUE	9,268				

32.002-3-17	8324 SH 56			32.002-3-17		*****
Coller Richard P	210 1 Family Res		Vet - Wart 41122	0	9,840	0
Coller Tara T	Norwood-Norfolk 406201	6,500	Vet - Wart 41123	0	0	7,380
PO Box 284	300x230x318x235	77,800	RPTL466_f 41691	0	2,460	2,460
Raymondville, NY 13678	FRNT 300.00 DPTH 233.00		Basic Star 41854	0	0	0
	ACRES 1.70					24,600
	EAST-0331908 NRTH-1752475		COUNTY TAXABLE VALUE		65,500	
	DEED BOOK 2013 PG-11232		TOWN TAXABLE VALUE		67,960	
	FULL MARKET VALUE	94,878	SCHOOL TAXABLE VALUE		53,200	
			FD028 Norfolk Fire Dist		77,800 TO M	
			WD004 Raymondville Water		77,800 TO M	

STATE OF NEW YORK
 COUNTY - St Lawrence
 TOWN - Norfolk
 SWIS - 406289

2 0 1 4 T E N T A T I V E A S S E S S M E N T R O L L
 T A X A B L E SECTION OF THE ROLL - 1

PAGE 460
 VALUATION DATE-JUL 01, 2013
 TAXABLE STATUS DATE-MAR 01, 2014

TAX MAP NUMBER SEQUENCE
 UNIFORM PERCENT OF VALUE IS 082.00
 UNIFORM PERCENT OF VALUE IS 082.00

TAX MAP PARCEL NUMBER	PROPERTY LOCATION & CLASS	ASSESSMENT	EXEMPTION CODE	COUNTY	TOWN	SCHOOL
CURRENT OWNERS NAME	SCHOOL DISTRICT	LAND	TAX DESCRIPTION	TAXABLE VALUE		
CURRENT OWNERS ADDRESS	PARCEL SIZE/GRID COORD	TOTAL	SPECIAL DISTRICTS	ACCOUNT NO.		
***** 32.002-3-18.1 *****						
685,687	CR 38					1- 91-10.1
32.002-3-18.1	270 Mfg housing		Basic Star 41854	0	0	0 24,600
Baker Anna R	Norwood-Norfolk 406201	6,500	COUNTY TAXABLE VALUE		74,700	
PO Box 399	254x187x56x249x220x394	74,700	TOWN TAXABLE VALUE		74,700	
Norfolk, NY 13667	FRNT 254.00 DPTH 394.00		SCHOOL TAXABLE VALUE		50,100	
	ACRES 1.80		FD028 Norfolk Fire Dist		74,700	TO M
	EAST-0332112 NRTH-1752396		WD004 Raymondville Water		74,700	TO M
	DEED BOOK 1078 PG-802					
	FULL MARKET VALUE	91,098				
***** 32.002-3-18.2 *****						
8330	SH 56					1- 91-10.2
32.002-3-18.2	210 1 Family Res		Basic Star 41854	0	0	0 24,600
Bandy Gary W	Norwood-Norfolk 406201	6,800	COUNTY TAXABLE VALUE		67,800	
Bandy Yvonne	129x451xvar Ranch	67,800	TOWN TAXABLE VALUE		67,800	
8330 State Highway 56	FRNT 129.00 DPTH		SCHOOL TAXABLE VALUE		43,200	
Norfolk, NY 13667	ACRES 1.69		FD028 Norfolk Fire Dist		67,800	TO M
	EAST-0332004 NRTH-1752687		WD004 Raymondville Water		67,800	TO M
	DEED BOOK 928 PG-00602					
	FULL MARKET VALUE	82,683				
***** 32.002-3-21 *****						
8352	SH 56					1- 91- 8.2
32.002-3-21	210 1 Family Res		RPTL466_f 41691	0	2,460	2,460 0
Bush Adrian J	Norwood-Norfolk 406201	6,600	Basic Star 41854	0	0	0 24,600
8352 State Highway 56	Ranch	44,100	COUNTY TAXABLE VALUE		41,640	
Norfolk, NY 13667	FRNT 200.00 DPTH		TOWN TAXABLE VALUE		41,640	
	ACRES 2.00		SCHOOL TAXABLE VALUE		19,500	
	EAST-0332089 NRTH-1753286		FD028 Norfolk Fire Dist		44,100	TO M
	DEED BOOK 1998 PG-15745		WD004 Raymondville Water		44,100	TO M
	FULL MARKET VALUE	53,780				
***** 32.002-3-22 *****						
8358	SH 56					1-131- 5
32.002-3-22	270 Mfg housing		COUNTY TAXABLE VALUE		20,000	
Ward Charlotte (LU)	Norwood-Norfolk 406201	6,700	TOWN TAXABLE VALUE		20,000	
C/O Jerry Ward	200x466x200x472	20,000	SCHOOL TAXABLE VALUE		20,000	
751 Hammill Rd	ACRES 2.20		FD028 Norfolk Fire Dist		20,000	TO M
Massena, NY 13662-3337	EAST-0332097 NRTH-1753471		WD004 Raymondville Water		20,000	TO M
	DEED BOOK 2003 PG-15094					
	FULL MARKET VALUE	24,390				
***** 32.002-3-24 *****						
8368	SH 56					1- 91- 8.1
32.002-3-24	210 1 Family Res		Vet - Comb 41132	0	16,400	0 0
Murray Jerry P	Norwood-Norfolk 406201	6,900	Vet - Comb 41133	0	0	12,300 0
Murray Karen	ACRES 2.80	80,700	Basic Star 41854	0	0	0 24,600
PO Box 319	EAST-0332117 NRTH-1753686		COUNTY TAXABLE VALUE		64,300	
Norfolk, NY 13667	DEED BOOK 919 PG-00481		TOWN TAXABLE VALUE		68,400	
	FULL MARKET VALUE	98,415	SCHOOL TAXABLE VALUE		56,100	
			FD028 Norfolk Fire Dist		80,700	TO M
			WD004 Raymondville Water		80,700	TO M

STATE OF NEW YORK
COUNTY - St Lawrence
TOWN - Norfolk
SWIS - 406289

2 0 1 4 T E N T A T I V E A S S E S S M E N T R O L L
T A X A B L E SECTION OF THE ROLL - 1

PAGE 461
VALUATION DATE-JUL 01, 2013
TAXABLE STATUS DATE-MAR 01, 2014

TAX MAP NUMBER SEQUENCE
UNIFORM PERCENT OF VALUE IS 082.00
UNIFORM PERCENT OF VALUE IS 082.00

TAX MAP PARCEL NUMBER	PROPERTY LOCATION & CLASS	ASSESSMENT	EXEMPTION CODE	COUNTY	TOWN	SCHOOL
CURRENT OWNERS NAME	SCHOOL DISTRICT	LAND	TAX DESCRIPTION	TAXABLE VALUE		ACCOUNT NO.
CURRENT OWNERS ADDRESS	PARCEL SIZE/GRID COORD	TOTAL	SPECIAL DISTRICTS			

8380	SH 56			32.002-3-25		*****
32.002-3-25	210 1 Family Res		Enhanced S 41834	0	0	1- 98- 9
Richards John	Norwood-Norfolk 406201	7,000	COUNTY TAXABLE VALUE		91,500	52,640
Richards Bonnie	Electric Easement 2003/20	91,500	TOWN TAXABLE VALUE		91,500	
PO Box 376	Log House		SCHOOL TAXABLE VALUE		38,860	
Norfolk, NY 13667	FRNT 257.00 DPTH		FD028 Norfolk Fire Dist		91,500 TO M	
	ACRES 3.20		WD004 Raymondville Water		91,500 TO M	
	EAST-0332152 NRTH-1753955					
	DEED BOOK 907 PG-00830					
	FULL MARKET VALUE	111,585				

697	CR 38			32.002-3-26.1		*****
32.002-3-26.1	210 1 Family Res		Basic Star 41854	0	0	1- 12-12.1
Bixby Roy B	Norwood-Norfolk 406201	12,000	COUNTY TAXABLE VALUE		124,300	24,600
Bixby Jennifer	Split Level-Plumbrook Rd	124,300	TOWN TAXABLE VALUE		124,300	
697 County Route 38	FRNT 413.00 DPTH		SCHOOL TAXABLE VALUE		99,700	
Norfolk, NY 13667	ACRES 3.40		FD028 Norfolk Fire Dist		124,300 TO M	
	EAST-0332382 NRTH-1752366		WD004 Raymondville Water		124,300 TO M	
	DEED BOOK 908 PG-01176					
	FULL MARKET VALUE	151,585				

8344	SH 56			32.002-3-26.311		*****
32.002-3-26.311	240 Rural res		Enhanced S 41834	0	0	1- 62-10
LaDue Charles	Norwood-Norfolk 406201	14,000	COUNTY TAXABLE VALUE		72,700	52,640
LaDue Marilyn	Also 984/912	72,700	TOWN TAXABLE VALUE		72,700	
PO Box 164	FRNT 500.00 DPTH		SCHOOL TAXABLE VALUE		20,060	
Raymondville, NY 13678	ACRES 25.10		FD028 Norfolk Fire Dist		72,700 TO M	
	EAST-0332712 NRTH-1753570		WD004 Raymondville Water		72,700 TO M	
	DEED BOOK 00853 PG-00183					
	FULL MARKET VALUE	88,659				

	SH 56			32.002-3-27.1		*****
32.002-3-27.1	311 Res vac land		COUNTY TAXABLE VALUE		6,400	1- 91- 9
Richards John	Norwood-Norfolk 406201	6,400	TOWN TAXABLE VALUE		6,400	
Richards Bonnie	Electric easement 22736	6,400	SCHOOL TAXABLE VALUE		6,400	
PO Box 376	Also See 1007/145		FD028 Norfolk Fire Dist		6,400 TO M	
Norfolk, NY 13667-0376	ACRES 7.20		WD004 Raymondville Water		6,400 TO M	
	EAST-0332194 NRTH-1754244					
	DEED BOOK 918 PG-00786					
	FULL MARKET VALUE	7,805				

STATE OF NEW YORK
COUNTY - St Lawrence
TOWN - Norfolk
SWIS - 406289

2 0 1 4 T E N T A T I V E A S S E S S M E N T R O L L
T A X A B L E SECTION OF THE ROLL - 1

PAGE 462
VALUATION DATE-JUL 01, 2013
TAXABLE STATUS DATE-MAR 01, 2014

TAX MAP NUMBER SEQUENCE
UNIFORM PERCENT OF VALUE IS 082.00
UNIFORM PERCENT OF VALUE IS 082.00

TAX MAP PARCEL NUMBER	PROPERTY LOCATION & CLASS	ASSESSMENT	EXEMPTION CODE	COUNTY	TOWN	SCHOOL
CURRENT OWNERS NAME	SCHOOL DISTRICT	LAND	TAX DESCRIPTION	TAXABLE VALUE		
CURRENT OWNERS ADDRESS	PARCEL SIZE/GRID COORD	TOTAL	SPECIAL DISTRICTS	ACCOUNT NO.		

32.002-3-28	8416 SH 56			32.002-3-28		*****
Bush Walter	210 1 Family Res		COUNTY TAXABLE VALUE			1- 65- 4
8416 State Highway 56	Norwood-Norfolk 406201	7,000	TOWN TAXABLE VALUE			
Norfolk, NY 13667	2.00d	41,900	SCHOOL TAXABLE VALUE			
	ACRES 3.10		FD028 Norfolk Fire Dist			
	EAST-0332144 NRTH-1754658		WD004 Raymondville Water			
	DEED BOOK 2008 PG-9744					
	FULL MARKET VALUE	51,098				

32.002-3-29	8418 SH 56			32.002-3-29		*****
Phillips Roy	270 Mfg housing		COUNTY TAXABLE VALUE			1- 31- 6
Phillips Joan	Norwood-Norfolk 406201	6,500	TOWN TAXABLE VALUE			
8418 State Highway 56	.82A	16,000	SCHOOL TAXABLE VALUE			
Norfolk, NY 13667-3299	1ar 118x304x118x305 Trlr		FD028 Norfolk Fire Dist			
	FRNT 118.00 DPTH 305.00		WD004 Raymondville Water			
	EAST-0033220 NRTH-0175521					
	DEED BOOK 2011 PG-9160					
	FULL MARKET VALUE	19,512				

32.002-3-31.12	776 CR 38			32.002-3-31.12		*****
Gladding Eric M	210 1 Family Res		Basic Star 41854	0	0	24,600
Gladding Andrea L	Norwood-Norfolk 406201	10,300	COUNTY TAXABLE VALUE			
776 County Route 38	FRNT 365.00 DPTH 1140.00	86,400	TOWN TAXABLE VALUE			
Norfolk, NY 13667	ACRES 9.60 BANK8888869		SCHOOL TAXABLE VALUE			
	EAST-0334504 NRTH-1752430		AG002 Ag Dist #2			
	DEED BOOK 2012 PG-684		FD028 Norfolk Fire Dist			
	FULL MARKET VALUE	105,366				

32.002-3-31.13	CR 38			32.002-3-31.13		*****
Harvey Floyd E	323 Vacant rural		COUNTY TAXABLE VALUE			
724 County Route 38	Norwood-Norfolk 406201	12,100	TOWN TAXABLE VALUE			
Norfolk, NY 13667	FRNT 404.00 DPTH	12,100	SCHOOL TAXABLE VALUE			
	ACRES 43.50		AG002 Ag Dist #2			
	EAST-0333845 NRTH-1752175		FD028 Norfolk Fire Dist			
	DEED BOOK 2012 PG-687					
	FULL MARKET VALUE	14,756				

32.002-3-31.14	775 CR 38			32.002-3-31.14		*****
Norris Richard A	312 Vac w/imprv		COUNTY TAXABLE VALUE			
30 Dover St	Norwood-Norfolk 406201	1,000	TOWN TAXABLE VALUE			
Massena, NY 13662	FRNT 200.00 DPTH 213.00	21,000	SCHOOL TAXABLE VALUE			
	ACRES 1.00		AG002 Ag Dist #2			
	EAST-0334028 NRTH-1753037		FD028 Norfolk Fire Dist			
	DEED BOOK 2010 PG-7363					
	FULL MARKET VALUE	25,610				

STATE OF NEW YORK
COUNTY - St Lawrence
TOWN - Norfolk
SWIS - 406289

2 0 1 4 T E N T A T I V E A S S E S S M E N T R O L L
T A X A B L E SECTION OF THE ROLL - 1

PAGE 463
VALUATION DATE-JUL 01, 2013
TAXABLE STATUS DATE-MAR 01, 2014

TAX MAP NUMBER SEQUENCE
UNIFORM PERCENT OF VALUE IS 082.00
UNIFORM PERCENT OF VALUE IS 082.00

TAX MAP PARCEL NUMBER	PROPERTY LOCATION & CLASS	ASSESSMENT	EXEMPTION CODE	COUNTY	TOWN	SCHOOL
CURRENT OWNERS NAME	SCHOOL DISTRICT	LAND	TAX DESCRIPTION	TAXABLE VALUE		
CURRENT OWNERS ADDRESS	PARCEL SIZE/GRID COORD	TOTAL	SPECIAL DISTRICTS	ACCOUNT NO.		
***** 32.002-3-31.15 *****						
32.002-3-31.15	CR 38					
Norris Richard A	311 Res vac land		COUNTY TAXABLE VALUE	5,070		
30 Dover St	Norwood-Norfolk 406201	5,070	TOWN TAXABLE VALUE	5,070		
Massena, NY 13662	FRNT 338.00 DPTH 213.00	5,070	SCHOOL TAXABLE VALUE	5,070		
	ACRES 1.70		AG002 Ag Dist #2	.00 MT		
	EAST-0334249 NRTH-1753178		FD028 Norfolk Fire Dist	5,070 TO M		
	DEED BOOK 2010 PG-19033					
	FULL MARKET VALUE	6,183				
***** 32.002-3-31.111 *****						
32.002-3-31.111	780 CR 38					1-119- 4.1
Lacroix Constance M	312 Vac w/imprv		COUNTY TAXABLE VALUE	60,800		
35444 Chancey Rd	Norwood-Norfolk 406201	10,800	TOWN TAXABLE VALUE	60,800		
Zephyrhills, FL 33541-5004	FRNT 750.00 DPTH	60,800	SCHOOL TAXABLE VALUE	60,800		
	ACRES 12.70		AG002 Ag Dist #2	.00 MT		
	EAST-0334694 NRTH-1752931		FD028 Norfolk Fire Dist	60,800 TO M		
	DEED BOOK 1071 PG-412					
	FULL MARKET VALUE	74,146				
***** 32.002-3-31.112 *****						
32.002-3-31.112	CR 38					
Desclos James	323 Vacant rural		COUNTY TAXABLE VALUE	14,000		
431 Old Market Rd	Norwood-Norfolk 406201	14,000	TOWN TAXABLE VALUE	14,000		
Norfolk, NY 13667	FRNT 327.00 DPTH	14,000	SCHOOL TAXABLE VALUE	14,000		
	ACRES 25.30		AG002 Ag Dist #2	.00 MT		
	EAST-0335342 NRTH-1752120		FD028 Norfolk Fire Dist	14,000 TO M		
	DEED BOOK 2012 PG-4169					
	FULL MARKET VALUE	17,073				
***** 32.002-3-32.112 *****						
32.002-3-32.112	815 CR 38					
Raymonda Richard	312 Vac w/imprv		COUNTY TAXABLE VALUE	36,400		
PO Box 512	Norwood-Norfolk 406201	6,400	TOWN TAXABLE VALUE	36,400		
Norfolk, NY 13667	See 2012-11272 easement	36,400	SCHOOL TAXABLE VALUE	36,400		
	FRNT 600.00 DPTH 525.00		AG002 Ag Dist #2	.00 MT		
	ACRES 7.10		FD028 Norfolk Fire Dist	36,400 TO M		
	EAST-0335106 NRTH-1753915					
	DEED BOOK 2011 PG-12536					
	FULL MARKET VALUE	44,390				
***** 32.002-3-32.121 *****						
32.002-3-32.121	Off CR 38					
Deleel Phillip G	323 Vacant rural		COUNTY TAXABLE VALUE	1,000		
Deleel Charlene G	Norwood-Norfolk 406201	1,000	TOWN TAXABLE VALUE	1,000		
49 Birch St	FRNT 215.00 DPTH 300.00	1,000	SCHOOL TAXABLE VALUE	1,000		
Saranac Lake, NY 12983-2323	ACRES 1.50		AG002 Ag Dist #2	.00 MT		
	EAST-0333378 NRTH-1752812		FD028 Norfolk Fire Dist	1,000 TO M		
	DEED BOOK 2007 PG-11215					
	FULL MARKET VALUE	1,220				

STATE OF NEW YORK
 COUNTY - St Lawrence
 TOWN - Norfolk
 SWIS - 406289

2 0 1 4 T E N T A T I V E A S S E S S M E N T R O L L

T A X A B L E SECTION OF THE ROLL - 1

VALUATION DATE-JUL 01, 2013

TAXABLE STATUS DATE-MAR 01, 2014

TAX MAP NUMBER SEQUENCE
 UNIFORM PERCENT OF VALUE IS 082.00
 UNIFORM PERCENT OF VALUE IS 082.00

TAX MAP PARCEL NUMBER	PROPERTY LOCATION & CLASS	ASSESSMENT	EXEMPTION CODE	COUNTY	TOWN	SCHOOL
CURRENT OWNERS NAME	SCHOOL DISTRICT	LAND	TAX DESCRIPTION	TAXABLE VALUE		
CURRENT OWNERS ADDRESS	PARCEL SIZE/GRID COORD	TOTAL	SPECIAL DISTRICTS	ACCOUNT NO.		

32.002-3-32.122	Off CR 38			32.002-3-32.122		*****
Jay Jeffrey A	314 Rural vac<10		COUNTY TAXABLE VALUE	500		
753 County Route 38	Norwood-Norfolk 406201	500	TOWN TAXABLE VALUE	500		
Norfolk, NY 13667	FRNT 100.00 DPTH 250.00	500	SCHOOL TAXABLE VALUE	500		
	EAST-0333493 NRTH-1752927		AG002 Ag Dist #2	.00 MT		
	DEED BOOK 2011 PG-15220		FD028 Norfolk Fire Dist	500 TO M		
	FULL MARKET VALUE	610				

32.002-3-34.1	Old Market Rd			32.002-3-34.1		*****
Corbin William R	322 Rural vac>10		COUNTY TAXABLE VALUE	3,000		
19 Butler Ln	Norwood-Norfolk 406201	3,000	TOWN TAXABLE VALUE	3,000		
Underhill, VT 05489-9701	ACRES 7.10	3,000	SCHOOL TAXABLE VALUE	3,000		
	EAST-0335055 NRTH-1754925		FD028 Norfolk Fire Dist	3,000 TO M		
	DEED BOOK 2013 PG-10019					
	FULL MARKET VALUE	3,659				

32.002-3-34.2	CR 38			32.002-3-34.2		*****
Lauzon Gerald R	322 Rural vac>10		COUNTY TAXABLE VALUE	11,000		
PO Box 125	Norwood-Norfolk 406201	11,000	TOWN TAXABLE VALUE	11,000		
Raymondville, NY 13678	FRNT 898.00 DPTH	11,000	SCHOOL TAXABLE VALUE	11,000		
	ACRES 53.10		FD028 Norfolk Fire Dist	11,000 TO M		
	EAST-0334314 NRTH-1753861					
	DEED BOOK 2013 PG-10831					
	FULL MARKET VALUE	13,415				

32.002-3-35.1	Off CR 38			32.002-3-35.1		*****
Norris Richard A	311 Res vac land		COUNTY TAXABLE VALUE	900		
30 Dover St	Norwood-Norfolk 406201	900	TOWN TAXABLE VALUE	900		
Massena, NY 13662	FRNT 338.00 DPTH 300.00	900	SCHOOL TAXABLE VALUE	900		
	ACRES 2.30		FD028 Norfolk Fire Dist	900 TO M		
	EAST-0334101 NRTH-1753591					
	DEED BOOK 2010 PG-19033					
	FULL MARKET VALUE	1,098				

32.002-3-35.2	Off CR 38			32.002-3-35.2		*****
Norris Richard A	314 Rural vac<10		COUNTY TAXABLE VALUE	3,000		
30 Dover St	Norwood-Norfolk 406201	3,000	TOWN TAXABLE VALUE	3,000		
Massena, NY 13662	FRNT 543.00 DPTH 300.00	3,000	SCHOOL TAXABLE VALUE	3,000		
	ACRES 3.80		FD028 Norfolk Fire Dist	3,000 TO M		
	EAST-0333743 NRTH-1753134					
	DEED BOOK 2010 PG-7363					
	FULL MARKET VALUE	3,659				

STATE OF NEW YORK
COUNTY - St Lawrence
TOWN - Norfolk
SWIS - 406289

2 0 1 4 T E N T A T I V E A S S E S S M E N T R O L L
T A X A B L E SECTION OF THE ROLL - 1

PAGE 465
VALUATION DATE-JUL 01, 2013
TAXABLE STATUS DATE-MAR 01, 2014

TAX MAP NUMBER SEQUENCE
UNIFORM PERCENT OF VALUE IS 082.00
UNIFORM PERCENT OF VALUE IS 082.00

TAX MAP PARCEL NUMBER	PROPERTY LOCATION & CLASS	ASSESSMENT	EXEMPTION CODE	COUNTY	TOWN	SCHOOL
CURRENT OWNERS NAME	SCHOOL DISTRICT	LAND	TAX DESCRIPTION	TAXABLE VALUE		
CURRENT OWNERS ADDRESS	PARCEL SIZE/GRID COORD	TOTAL	SPECIAL DISTRICTS	ACCOUNT NO.		
***** 32.002-3-36.1 *****						
32.002-3-36.1	431 Old Market Rd					1- 58- 7.2
Desclos James C	210 1 Family Res		Basic Star 41854	0	0	24,600
431 Old Market Rd	Norwood-Norfolk 406201	29,300	COUNTY TAXABLE VALUE		69,300	
Norfolk, NY 13667	FRNT 2610.00 DPTH	69,300	TOWN TAXABLE VALUE		69,300	
	ACRES 97.40		SCHOOL TAXABLE VALUE		44,700	
	EAST-0336336 NRTH-1752611		AG002 Ag Dist #2		.00 MT	
	DEED BOOK 2001 PG-20384		FD028 Norfolk Fire Dist		69,300 TO M	
	FULL MARKET VALUE	84,512				
***** 32.002-3-37 *****						
32.002-3-37	714 CR 38					1- 15-15.4
Premo Mark W	210 1 Family Res		Vet - Wart 41122	0	9,840	0
Premo Susan	Norwood-Norfolk 406201	8,200	Vet - Wart 41123	0	0	7,380
714 County Route 38	Doublewide	91,500	Basic Star 41854	0	0	24,600
Norfolk, NY 13667	150x276x269x250		COUNTY TAXABLE VALUE		81,660	
	FRNT 150.00 DPTH		TOWN TAXABLE VALUE		84,120	
	ACRES 1.10		SCHOOL TAXABLE VALUE		66,900	
	EAST-0332877 NRTH-1752080		FD028 Norfolk Fire Dist		91,500 TO M	
	DEED BOOK 2002 PG-15827					
	FULL MARKET VALUE	111,585				
***** 32.002-3-38 *****						
32.002-3-38	708 CR 38					1- 15-15.2
Reid Paulette M	210 1 Family Res		Vet - Comb 41132	0	14,175	0
708 County Route 38	Norwood-Norfolk 406201	7,600	Vet - Comb 41133	0	0	12,300
Norfolk, NY 13667	ACRES 0.86	56,700	Enhanced S 41834	0	0	52,640
	EAST-0332703 NRTH-1752053		COUNTY TAXABLE VALUE		42,525	
	DEED BOOK 2000 PG-16369		TOWN TAXABLE VALUE		44,400	
	FULL MARKET VALUE	69,146	SCHOOL TAXABLE VALUE		4,060	
			FD028 Norfolk Fire Dist		56,700 TO M	
			WD004 Raymondville Water		56,700 TO M	
***** 32.002-3-39 *****						
32.002-3-39	704 CR 38					1- 15-15.3
Hammond Eric B	210 1 Family Res		Basic Star 41854	0	0	24,600
Hammond Sandra	Norwood-Norfolk 406201	7,700	COUNTY TAXABLE VALUE		60,400	
704 County Route 38	FRNT 150.00 DPTH 250.00	60,400	TOWN TAXABLE VALUE		60,400	
Norfolk, NY 13667	ACRES 0.86		SCHOOL TAXABLE VALUE		35,800	
	EAST-0332544 NRTH-1752040		FD028 Norfolk Fire Dist		60,400 TO M	
	DEED BOOK 1090 PG-738		WD004 Raymondville Water		60,400 TO M	
	FULL MARKET VALUE	73,659				
***** 32.002-3-40 *****						
32.002-3-40	869 CR 38					1- 15-15.3
Dumas Richard A	210 1 Family Res		Basic Star 41854	0	0	24,600
Dumas Theresa M	Norwood-Norfolk 406201	11,600	COUNTY TAXABLE VALUE		46,600	
PO Box 109	FRNT 260.00 DPTH 350.00	46,600	TOWN TAXABLE VALUE		46,600	
Norfolk, NY 13667	ACRES 7.40		SCHOOL TAXABLE VALUE		22,000	
	EAST-0335858 NRTH-1754723		AG002 Ag Dist #2		.00 MT	
	DEED BOOK 2006 PG-13457		FD028 Norfolk Fire Dist		46,600 TO M	
	FULL MARKET VALUE	56,829				

STATE OF NEW YORK
COUNTY - St Lawrence
TOWN - Norfolk
SWIS - 406289

2 0 1 4 T E N T A T I V E A S S E S S M E N T R O L L
T A X A B L E SECTION OF THE ROLL - 1

PAGE 466
VALUATION DATE-JUL 01, 2013
TAXABLE STATUS DATE-MAR 01, 2014

TAX MAP NUMBER SEQUENCE
UNIFORM PERCENT OF VALUE IS 082.00
UNIFORM PERCENT OF VALUE IS 082.00

TAX MAP PARCEL NUMBER	PROPERTY LOCATION & CLASS	ASSESSMENT	EXEMPTION CODE	COUNTY	TOWN	SCHOOL
CURRENT OWNERS NAME	SCHOOL DISTRICT	LAND	TAX DESCRIPTION	TAXABLE VALUE		
CURRENT OWNERS ADDRESS	PARCEL SIZE/GRID COORD	TOTAL	SPECIAL DISTRICTS	ACCOUNT NO.		
***** 32.002-3-41 *****						
	532 Old Market Rd					1-109-10
32.002-3-41	270 Mfg housing		Aged - All 41800	0	6,250	6,250
Henry Keitha	Norwood-Norfolk 406201	7,500	Enhanced S 41834	0	0	0
PO Box 55	1970 12X70 Trailer	12,500	COUNTY TAXABLE VALUE		6,250	
Norfolk, NY 13667	FRNT 150.00 DPTH 200.00		TOWN TAXABLE VALUE		6,250	
	EAST-0336361 NRTH-1753933		SCHOOL TAXABLE VALUE		0	
	DEED BOOK 940 PG-00743		AG002 Ag Dist #2		.00 MT	
	FULL MARKET VALUE	15,244	FD028 Norfolk Fire Dist		12,500 TO M	
***** 32.002-4-1.1 *****						
	SH 56					1- 57-14
32.002-4-1.1	330 Vacant comm		COUNTY TAXABLE VALUE		4,600	
McConnohie Larry R	Norwood-Norfolk 406201	4,600	TOWN TAXABLE VALUE		4,600	
363 Hurley Rd	Also see 2007-2450	4,600	SCHOOL TAXABLE VALUE		4,600	
Brasher Falls, NY 13613	FRNT 400.00 DPTH		FD028 Norfolk Fire Dist		4,600 TO M	
	ACRES 18.50		WD004 Raymondville Water		4,600 TO M	
	EAST-0331295 NRTH-1755177					
	DEED BOOK 1065 PG-234					
	FULL MARKET VALUE	5,610				
***** 32.002-4-1.21 *****						
	Off SH 56					
32.002-4-1.21	330 Vacant comm		COUNTY TAXABLE VALUE		4,100	
Despaw Roger M	Norwood-Norfolk 406201	4,100	TOWN TAXABLE VALUE		4,100	
1952 County Route 38	FRNT 1101.00 DPTH	4,100	SCHOOL TAXABLE VALUE		4,100	
Norfolk, NY 13667	ACRES 16.20		FD028 Norfolk Fire Dist		4,100 TO M	
	EAST-0330412 NRTH-1755203		WD004 Raymondville Water		4,100 TO M	
	DEED BOOK 2009 PG-2486					
	FULL MARKET VALUE	5,000				
***** 32.002-4-2.2 *****						
	8405B SH 56					
32.002-4-2.2	710 Manufacture		COUNTY TAXABLE VALUE		102,200	
McConnohie Larry R	Norwood-Norfolk 406201	17,500	TOWN TAXABLE VALUE		102,200	
Attn: Cranesville Concrete	Cement Batch Plant	102,200	SCHOOL TAXABLE VALUE		102,200	
Attn:Edward T Bailey	ACRES 4.00		FD028 Norfolk Fire Dist		102,200 TO M	
PO Box 210	EAST-0331060 NRTH-1754563		WD004 Raymondville Water		102,200 TO M	
Felts Mills, NY 13638	DEED BOOK 1065 PG-234					
	FULL MARKET VALUE	124,634				
***** 32.002-4-2.11 *****						
	8405 SH 56					1- 58- 2
32.002-4-2.11	475 Junkyard		COUNTY TAXABLE VALUE		110,800	
McConnohie Larry R	Norwood-Norfolk 406201	13,100	TOWN TAXABLE VALUE		110,800	
363 Hurley Rd	Auto Body &	110,800	SCHOOL TAXABLE VALUE		110,800	
Brasher Falls, NY 13613	Repair/salvage Yard		FD028 Norfolk Fire Dist		110,800 TO M	
	FRNT 500.00 DPTH		WD004 Raymondville Water		110,800 TO M	
	ACRES 8.70					
	EAST-0331596 NRTH-1754654					
	DEED BOOK 1065 PG-234					
	FULL MARKET VALUE	135,122				

STATE OF NEW YORK
COUNTY - St Lawrence
TOWN - Norfolk
SWIS - 406289

2 0 1 4 T E N T A T I V E A S S E S S M E N T R O L L
T A X A B L E SECTION OF THE ROLL - 1

PAGE 467
VALUATION DATE-JUL 01, 2013
TAXABLE STATUS DATE-MAR 01, 2014

TAX MAP NUMBER SEQUENCE
UNIFORM PERCENT OF VALUE IS 082.00
UNIFORM PERCENT OF VALUE IS 082.00

TAX MAP PARCEL NUMBER	PROPERTY LOCATION & CLASS	ASSESSMENT	EXEMPTION CODE	COUNTY	TOWN	SCHOOL
CURRENT OWNERS NAME	SCHOOL DISTRICT	LAND	TAX DESCRIPTION	TAXABLE VALUE		
CURRENT OWNERS ADDRESS	PARCEL SIZE/GRID COORD	TOTAL	SPECIAL DISTRICTS	ACCOUNT NO.		

32.002-4-4.1	SH 56			32.002-4-4.1	1- 58-	1.1
Mcconnohie Larry R	330 Vacant comm		COUNTY TAXABLE VALUE	3,300		
363 Hurley Rd	Norwood-Norfolk 406201	3,300	TOWN TAXABLE VALUE	3,300		
Brasher Falls, NY 13613	2003 Electric easment-227	3,300	SCHOOL TAXABLE VALUE	3,300		
	2004-21090		FD028 Norfolk Fire Dist	3,300	TO M	
	FRNT 635.00 DPTH		WD004 Raymondville Water	3,300	TO M	
	ACRES 23.90					
	EAST-0330952 NRTH-1754078					
	DEED BOOK 1065 PG-234					
	FULL MARKET VALUE	4,024				

32.002-4-4.2	8359 SH 56			32.002-4-4.2	1- 58-	1.2
Douglas Walton	444 Lumber yd/ml		COUNTY TAXABLE VALUE	42,900		
Douglas Florence	Norwood-Norfolk 406201	22,900	TOWN TAXABLE VALUE	42,900		
357 Scotch Settlement Rd	Electric easement Ni Mo	42,900	SCHOOL TAXABLE VALUE	42,900		
Gouverneur, NY 13642	2003-21392		FD028 Norfolk Fire Dist	42,900	TO M	
	485x1250xv 2004-21086		WD004 Raymondville Water	42,900	TO M	
	FRNT 485.00 DPTH					
	ACRES 16.20					
	EAST-0331122 NRTH-1753529					
	DEED BOOK 2013 PG-13815					
	FULL MARKET VALUE	52,317				

32.002-4-4.3	SH 56			32.002-4-4.3	1- 58-	1.3
Douglas Walton	330 Vacant comm		COUNTY TAXABLE VALUE	9,600		
Douglas Florence	Norwood-Norfolk 406201	9,600	TOWN TAXABLE VALUE	9,600		
357 Scotch Settlement Rd	300x998x392x1250	9,600	SCHOOL TAXABLE VALUE	9,600		
Gouverneur, NY 13642	FRNT 300.00 DPTH		FD028 Norfolk Fire Dist	9,600	TO M	
	ACRES 7.70		WD004 Raymondville Water	9,600	TO M	
	EAST-0331342 NRTH-1753111					
	DEED BOOK 2013 PG-13815					
	FULL MARKET VALUE	11,707				

32.002-4-5.1	8333,8333A SH 56			32.002-4-5.1	1- 60-	10
Lytte Cindy	210 1 Family Res		COUNTY TAXABLE VALUE	54,600		
26 River St	Norwood-Norfolk 406201	12,100	TOWN TAXABLE VALUE	54,600		
Norwood, NY 13668	FRNT 250.00 DPTH	54,600	SCHOOL TAXABLE VALUE	54,600		
	ACRES 6.80		FD028 Norfolk Fire Dist	54,600	TO M	
	EAST-0331394 NRTH-1752799		WD004 Raymondville Water	54,600	TO M	
	DEED BOOK 2011 PG-8576					
	FULL MARKET VALUE	66,585				

STATE OF NEW YORK
COUNTY - St Lawrence
TOWN - Norfolk
SWIS - 406289

2 0 1 4 T E N T A T I V E A S S E S S M E N T R O L L
T A X A B L E SECTION OF THE ROLL - 1

PAGE 468
VALUATION DATE-JUL 01, 2013
TAXABLE STATUS DATE-MAR 01, 2014

TAX MAP NUMBER SEQUENCE
UNIFORM PERCENT OF VALUE IS 082.00
UNIFORM PERCENT OF VALUE IS 082.00

TAX MAP PARCEL NUMBER	PROPERTY LOCATION & CLASS	ASSESSMENT	EXEMPTION CODE	COUNTY	TOWN	SCHOOL
CURRENT OWNERS NAME	SCHOOL DISTRICT	LAND	TAX DESCRIPTION	TAXABLE VALUE		
CURRENT OWNERS ADDRESS	PARCEL SIZE/GRID COORD	TOTAL	SPECIAL DISTRICTS	ACCOUNT NO.		
***** 32.002-4-5.2 *****						
8331 SH 56						
32.002-4-5.2	210 1 Family Res		COUNTY TAXABLE VALUE	45,900		
Gushlaw Gary R	Norwood-Norfolk 406201	6,400	TOWN TAXABLE VALUE	45,900		
45 Clarkson Ave	FRNT 150.00 DPTH 200.00	45,900	SCHOOL TAXABLE VALUE	45,900		
Massena, NY 13662	EAST-0331674 NRTH-1752623		FD028 Norfolk Fire Dist	45,900 TO M		
	DEED BOOK 2009 PG-20935		WD004 Raymondville Water	45,900 TO M		
	FULL MARKET VALUE	55,976				
***** 32.002-4-6 *****						
41 Furnace St						1-106-14
32.002-4-6	230 3 Family Res		COUNTY TAXABLE VALUE	107,700		
Shyne Walter	Norwood-Norfolk 406201	7,700	TOWN TAXABLE VALUE	107,700		
Shyne Jean	3 Apt	107,700	SCHOOL TAXABLE VALUE	107,700		
737 County Route 38	ACRES 5.00		FD028 Norfolk Fire Dist	107,700 TO M		
Norfolk, NY 13667	EAST-0331560 NRTH-1752353		LT022 Norfolk Light	107,700 TO M		
	DEED BOOK 2007 PG-10842		WD004 Raymondville Water	107,700 TO M		
	FULL MARKET VALUE	131,341	WD010 Norfolk Sewer Ext	107,700 TO M		
***** 32.002-4-7 *****						
37 Furnace St						1- 13- 6
32.002-4-7	210 1 Family Res		Vet - Comb 41132	0	16,400	0
Goodwin Donna J	Norwood-Norfolk 406201	6,100	Vet - Comb 41133	0	0	12,300
Wojcik Richard J	FRNT 100.00 DPTH 175.00	78,800	Vet - Disa 41142	0	27,580	0
PO Box 411	EAST-0331341 NRTH-1752047		Vet - Disa 41143	0	0	24,600
Norfolk, NY 13667	DEED BOOK 2007 PG-20080		Basic Star 41854	0	0	0
	FULL MARKET VALUE	96,098	COUNTY TAXABLE VALUE	34,820		
			TOWN TAXABLE VALUE	41,900		
			SCHOOL TAXABLE VALUE	54,200		
			FD028 Norfolk Fire Dist	78,800 TO M		
			LT022 Norfolk Light	78,800 TO M		
			WD004 Raymondville Water	78,800 TO M		
			WD010 Norfolk Sewer Ext	78,800 TO M		
***** 32.002-4-8 *****						
Furnace St						1- 26-10
32.002-4-8	322 Rural vac>10		COUNTY TAXABLE VALUE	13,600		
Joseph-John Liza	Norwood-Norfolk 406201	13,600	TOWN TAXABLE VALUE	13,600		
4542 State Route 37	2003 Electric easement 22	13,600	SCHOOL TAXABLE VALUE	13,600		
Malone, NY 12953	2004-21091		FD028 Norfolk Fire Dist	13,600 TO M		
	Wet 2003/2004		LT022 Norfolk Light	13,600 TO M		
	ACRES 35.60		WD004 Raymondville Water	13,600 TO M		
	EAST-0330539 NRTH-1752654		WD010 Norfolk Sewer Ext	13,600 TO M		
	DEED BOOK 2005 PG-3104					
	FULL MARKET VALUE	16,585				

STATE OF NEW YORK
 COUNTY - St Lawrence
 TOWN - Norfolk
 SWIS - 406289

2 0 1 4 T E N T A T I V E A S S E S S M E N T R O L L

T A X A B L E SECTION OF THE ROLL - 1

VALUATION DATE-JUL 01, 2013

TAXABLE STATUS DATE-MAR 01, 2014

TAX MAP NUMBER SEQUENCE
 UNIFORM PERCENT OF VALUE IS 082.00
 UNIFORM PERCENT OF VALUE IS 082.00

TAX MAP PARCEL NUMBER	PROPERTY LOCATION & CLASS	ASSESSMENT	EXEMPTION CODE	COUNTY	TOWN	SCHOOL
CURRENT OWNERS NAME	SCHOOL DISTRICT	LAND	TAX DESCRIPTION	TAXABLE VALUE		ACCOUNT NO.
CURRENT OWNERS ADDRESS	PARCEL SIZE/GRID COORD	TOTAL	SPECIAL DISTRICTS			

32.002-4-9	Furnace St			32.002-4-9		1- 27- 1
Lam Lisa	322 Rural vac>10		COUNTY TAXABLE VALUE	5,000		
520 S Washington St Ste 604	Norwood-Norfolk 406201	5,000	TOWN TAXABLE VALUE	5,000		
Naperville, IL 60540	Land Locked-Wet	5,000	SCHOOL TAXABLE VALUE	5,000		
	FRNT 66.00 DPTH		FD028 Norfolk Fire Dist	5,000 TO M		
	ACRES 15.40		LT022 Norfolk Light	5,000 TO M		
	EAST-0330034 NRTH-1752168		WD004 Raymondville Water	5,000 TO M		
	DEED BOOK 2003 PG-15676		WD010 Norfolk Sewer Ext	5,000 TO M		
	FULL MARKET VALUE	6,098				

32.002-4-10.1	58 W High St			32.002-4-10.1		1- 59- 3
Sabad Joseph	240 Rural res		COUNTY TAXABLE VALUE	62,000		
Sabad Vicki	Norwood-Norfolk 406201	37,000	TOWN TAXABLE VALUE	62,000		
80 Riverside Dr Ste 1	Electric easement 22738	62,000	SCHOOL TAXABLE VALUE	62,000		
Canton, NY 13617-1065	ACRES 180.60		FD028 Norfolk Fire Dist	62,000 TO M		
	EAST-0328900 NRTH-1752705		LT022 Norfolk Light	62,000 TO M		
	DEED BOOK 977 PG-173		WS001 Norfolk Water&Sewer	62,000 TO M		
	FULL MARKET VALUE	75,610				

32.002-4-11	Norfolk			32.002-4-11		
Fiacco Thomas	311 Res vac land		COUNTY TAXABLE VALUE	1,000		
PO Box 240	Norwood-Norfolk 406201	1,000	TOWN TAXABLE VALUE	1,000		
Norwood, NY 13668	Electric easement 2004-21	1,000	SCHOOL TAXABLE VALUE	1,000		
	ACRES 5.90		FD028 Norfolk Fire Dist	1,000 TO M		
	EAST-0329290 NRTH-1754560					
	DEED BOOK 2001 PG-821					
	FULL MARKET VALUE	1,220				

32.002-4-12	35 Furnace St			32.002-4-12		1- 59-13
Kerr Elizabeth	210 1 Family Res		Vet Eligib 41101	0	13,327	13,327 0
35 Furnace St	Norwood-Norfolk 406201	8,300	Enhanced S 41834	0	0	0 47,200
Norfolk, NY 13667	FRNT 240.00 DPTH 180.00	47,200	COUNTY TAXABLE VALUE	33,873		
	ACRES 0.90		TOWN TAXABLE VALUE	33,873		
	EAST-0331139 NRTH-1751963		SCHOOL TAXABLE VALUE	0		
	DEED BOOK 766 PG-449		FD028 Norfolk Fire Dist	47,200 TO M		
	FULL MARKET VALUE	57,561	LT022 Norfolk Light	47,200 TO M		
			WD004 Raymondville Water	47,200 TO M		
			WD010 Norfolk Sewer Ext	47,200 TO M		

32.002-5-1	178 River Rd			32.002-5-1		1- 20- 6
Wolstenholme Randy	210 1 Family Res - WTRFNT		Vet - Wart 41122	0	8,925	0 0
Wolstenholme Thelma	Norwood-Norfolk 406201	6,600	Vet - Wart 41123	0	0	7,380 0
178 River Rd	125X240s	59,500	Basic Star 41854	0	0	0 24,600
Norfolk, NY 13667	FRNT 125.00 DPTH 240.00		COUNTY TAXABLE VALUE	50,575		
	ACRES 0.69		TOWN TAXABLE VALUE	52,120		
	EAST-0327432 NRTH-1755090		SCHOOL TAXABLE VALUE	34,900		
	DEED BOOK 984 PG-00487		FD028 Norfolk Fire Dist	59,500 TO M		
	FULL MARKET VALUE	72,561				

STATE OF NEW YORK
COUNTY - St Lawrence
TOWN - Norfolk
SWIS - 406289

2 0 1 4 T E N T A T I V E A S S E S S M E N T R O L L

T A X A B L E SECTION OF THE ROLL - 1

VALUATION DATE-JUL 01, 2013

TAXABLE STATUS DATE-MAR 01, 2014

TAX MAP NUMBER SEQUENCE
UNIFORM PERCENT OF VALUE IS 082.00
UNIFORM PERCENT OF VALUE IS 082.00

TAX MAP PARCEL NUMBER	PROPERTY LOCATION & CLASS	ASSESSMENT	EXEMPTION CODE	COUNTY	TOWN	SCHOOL
CURRENT OWNERS NAME	SCHOOL DISTRICT	LAND	TAX DESCRIPTION	TAXABLE VALUE		
CURRENT OWNERS ADDRESS	PARCEL SIZE/GRID COORD	TOTAL	SPECIAL DISTRICTS	ACCOUNT NO.		

32.002-5-2	River Rd			32.002-5-2		*****
Blanchard Wayne	314 Rural vac<10		COUNTY TAXABLE VALUE			1- 15- 9
Blanchard Emma	Norwood-Norfolk 406201	7,000	TOWN TAXABLE VALUE			
165 River Rd	FRNT 450.00 DPTH	7,000	SCHOOL TAXABLE VALUE			
Norfolk, NY 13667	ACRES 2.40		FD028 Norfolk Fire Dist		7,000 TO M	
	EAST-0327394 NRTH-1754812					
	DEED BOOK 888 PG-00009					
	FULL MARKET VALUE	8,537				

32.002-5-3.2	154 River Rd			32.002-5-3.2		*****
Neveroski Stephen J	210 1 Family Res - WTRFNT		COUNTY TAXABLE VALUE			
1310 N Sea Rd	Norwood-Norfolk 406201	7,000	TOWN TAXABLE VALUE			
Southampton, NY 11968	200x220x202'wfx187	81,200	SCHOOL TAXABLE VALUE			
	FRNT 200.00 DPTH 204.00		FD028 Norfolk Fire Dist		81,200 TO M	
	ACRES 0.90					
	EAST-0327257 NRTH-1754444					
	DEED BOOK 2008 PG-10677					
	FULL MARKET VALUE	99,024				

32.002-5-4.1	144 River Rd			32.002-5-4.1		*****
Brothers Thomas	270 Mfg housing - WTRFNT		Basic Star 41854		0	1-111- 1
Brothers Sallie A	Norwood-Norfolk 406201	6,800	COUNTY TAXABLE VALUE		0	24,600
144 River Rd	FRNT 220.00 DPTH 166.00	73,400	TOWN TAXABLE VALUE			
Norfolk, NY 13667	EAST-0327223 NRTH-1754237		SCHOOL TAXABLE VALUE			
	DEED BOOK 2008 PG-15130		FD028 Norfolk Fire Dist		73,400 TO M	
	FULL MARKET VALUE	89,512				

32.002-5-5	136 River Rd			32.002-5-5		*****
Rousset Russell E	210 1 Family Res - WTRFNT		Basic Star 41854		0	1-111- 2
Rousset Mirinda C	Norwood-Norfolk 406201	6,200	COUNTY TAXABLE VALUE		0	24,600
136 River Rd	Old Style	46,100	TOWN TAXABLE VALUE			
Norfolk, NY 13667	150wfx145x150x145		SCHOOL TAXABLE VALUE			
	FRNT 150.00 DPTH 145.00		FD028 Norfolk Fire Dist		46,100 TO M	
	EAST-0327197 NRTH-1754090					
	DEED BOOK 1999 PG-8039					
	FULL MARKET VALUE	56,220				

32.002-5-6	98 River Rd			32.002-5-6		*****
McElwain Todd	210 1 Family Res - WTRFNT		Basic Star 41854		0	1-103-14
98 River Rd	Norwood-Norfolk 406201	6,700	COUNTY TAXABLE VALUE		0	24,600
Norfolk, NY 13667	FRNT 204.00 DPTH 130.00	44,000	TOWN TAXABLE VALUE			
	EAST-0327003 NRTH-1753054		SCHOOL TAXABLE VALUE			
	DEED BOOK 2012 PG-17813		FD028 Norfolk Fire Dist		44,000 TO M	
	FULL MARKET VALUE	53,659				

STATE OF NEW YORK
 COUNTY - St Lawrence
 TOWN - Norfolk
 SWIS - 406289

2 0 1 4 T E N T A T I V E A S S E S S M E N T R O L L

T A X A B L E SECTION OF THE ROLL - 1

VALUATION DATE-JUL 01, 2013

TAXABLE STATUS DATE-MAR 01, 2014

TAX MAP NUMBER SEQUENCE
 UNIFORM PERCENT OF VALUE IS 082.00
 UNIFORM PERCENT OF VALUE IS 082.00

TAX MAP PARCEL NUMBER	PROPERTY LOCATION & CLASS	ASSESSMENT	EXEMPTION CODE	COUNTY	TOWN	SCHOOL
CURRENT OWNERS NAME	SCHOOL DISTRICT	LAND	TAX DESCRIPTION	TAXABLE VALUE		ACCOUNT NO.
CURRENT OWNERS ADDRESS	PARCEL SIZE/GRID COORD	TOTAL	SPECIAL DISTRICTS			
***** 32.002-5-7 *****						
80A,B River Rd						1- 32- 8
32.002-5-7	311 Res vac land - WTRFNT		COUNTY TAXABLE VALUE	9,300		
Robert Leon L	Norwood-Norfolk 406201	9,300	TOWN TAXABLE VALUE	9,300		
Robert Leon L Jr	ACRES 1.10	9,300	SCHOOL TAXABLE VALUE	9,300		
PO Box 321	EAST-0326936 NRTH-1752787		FD028 Norfolk Fire Dist	9,300 TO M		
Norfolk, NY 13667	DEED BOOK 2010 PG-15802		LT022 Norfolk Light	9,300 TO M		
	FULL MARKET VALUE	11,341				
***** 32.002-5-8 *****						
52 River Rd						1- 68- 4
32.002-5-8	210 1 Family Res		Vet - Wart 41122	0	6,345	0
Jochum Suzanne H	Norwood-Norfolk 406201	6,100	Vet - Wart 41123	0	0	6,345
52 River Rd	See 2005-20823 easement	42,300	Enhanced S 41834	0	0	42,300
Norfolk, NY 13667	ACRES 1.20		COUNTY TAXABLE VALUE	35,955		
	EAST-0326883 NRTH-1752172		TOWN TAXABLE VALUE	35,955		
	DEED BOOK 2002 PG-14205		SCHOOL TAXABLE VALUE	0		
	FULL MARKET VALUE	51,585	FD028 Norfolk Fire Dist	42,300 TO M		
			LT022 Norfolk Light	42,300 TO M		
***** 32.002-5-9.1 *****						
55,59 River Rd						1-104- 4.1
32.002-5-9.1	210 1 Family Res		Vet - Wart 41122	0	7,905	0
Seeber Colin	Norwood-Norfolk 406201	7,100	Vet - Wart 41123	0	0	7,380
Seeber Sharon	FRNT 316.00 DPTH	52,700	Enhanced S 41834	0	0	52,640
59 River Rd	ACRES 3.00		COUNTY TAXABLE VALUE	44,795		
Norfolk, NY 13667	EAST-0326615 NRTH-1752028		TOWN TAXABLE VALUE	45,320		
	DEED BOOK 872 PG-903		SCHOOL TAXABLE VALUE	60		
	FULL MARKET VALUE	64,268	FD028 Norfolk Fire Dist	52,700 TO M		
			LT022 Norfolk Light	52,700 TO M		
***** 32.002-5-10 *****						
River Rd						1- 99-11
32.002-5-10	311 Res vac land		Vet Eligib 41101	0	2,250	2,250
Robert Paul	Norwood-Norfolk 406201	4,500	COUNTY TAXABLE VALUE	2,250		
8005 Creighton Pkwy Ste C	FRNT 123.00 DPTH	4,500	TOWN TAXABLE VALUE	2,250		
Mechanicsville, VA 23111454	ACRES 1.20		SCHOOL TAXABLE VALUE	4,500		
	EAST-0326610 NRTH-1752267		FD028 Norfolk Fire Dist	4,500 TO M		
	DEED BOOK 591 PG-00247		LT022 Norfolk Light	4,500 TO M		
	FULL MARKET VALUE	5,488				
***** 32.002-5-11 *****						
69 River Rd						1- 99-10
32.002-5-11	210 1 Family Res		Basic Star 41854	0	0	24,600
Smith Ricky E Sr	Norwood-Norfolk 406201	6,800	COUNTY TAXABLE VALUE	59,200		
Smith Susan	124x420x164x390	59,200	TOWN TAXABLE VALUE	59,200		
69 River Rd	1.5ar		SCHOOL TAXABLE VALUE	34,600		
Norfolk, NY 13667	FRNT 124.00 DPTH		FD028 Norfolk Fire Dist	59,200 TO M		
	ACRES 1.20		LT022 Norfolk Light	59,200 TO M		
	EAST-0326625 NRTH-1752407					
	DEED BOOK 1063 PG-892					
	FULL MARKET VALUE	72,195				

STATE OF NEW YORK
COUNTY - St Lawrence
TOWN - Norfolk
SWIS - 406289

2 0 1 4 T E N T A T I V E A S S E S S M E N T R O L L

T A X A B L E SECTION OF THE ROLL - 1

VALUATION DATE-JUL 01, 2013

TAXABLE STATUS DATE-MAR 01, 2014

TAX MAP NUMBER SEQUENCE
UNIFORM PERCENT OF VALUE IS 082.00
UNIFORM PERCENT OF VALUE IS 082.00

TAX MAP PARCEL NUMBER	PROPERTY LOCATION & CLASS	ASSESSMENT	EXEMPTION CODE	COUNTY	TOWN	SCHOOL
CURRENT OWNERS NAME	SCHOOL DISTRICT	LAND	TAX DESCRIPTION	TAXABLE VALUE		
CURRENT OWNERS ADDRESS	PARCEL SIZE/GRID COORD	TOTAL	SPECIAL DISTRICTS	ACCOUNT NO.		
***** 32.002-5-12.1 *****						
77 River Rd						1-130- 7
32.002-5-12.1	210 1 Family Res		Basic Star 41854	0	0	24,600
Smith Ricky E Jr	Norwood-Norfolk 406201	7,000	COUNTY TAXABLE VALUE		44,400	
77 River Rd	152x198x153x220	44,400	TOWN TAXABLE VALUE		44,400	
Norfolk, NY 13667	FRNT 153.00 DPTH		SCHOOL TAXABLE VALUE		19,800	
	ACRES 0.73 BANK8888869		FD028 Norfolk Fire Dist		44,400 TO M	
	EAST-0326688 NRTH-1752631		LT022 Norfolk Light		44,400 TO M	
	DEED BOOK 2010 PG-14085					
	FULL MARKET VALUE	54,146				
***** 32.002-5-13 *****						
83 River Rd						1-110-15
32.002-5-13	210 1 Family Res		Vet - Wart 41122	0	5,025	0
Snow James F	Norwood-Norfolk 406201	6,000	Vet - Wart 41123	0	0	5,025
83 River Rd	FRNT 99.00 DPTH 220.00	33,500	Basic Star 41854	0	0	24,600
Norfolk, NY 13667	ACRES 0.50		COUNTY TAXABLE VALUE		28,475	
	EAST-0326712 NRTH-1752739		TOWN TAXABLE VALUE		28,475	
	DEED BOOK 1020 PG-00892		SCHOOL TAXABLE VALUE		8,900	
	FULL MARKET VALUE	40,854	FD028 Norfolk Fire Dist		33,500 TO M	
			LT022 Norfolk Light		33,500 TO M	
***** 32.002-5-14.1 *****						
109,117 River Rd						1- 71- 8.11
32.002-5-14.1	116 Other stock		Basic Star 41854	0	0	24,600
Leonard Brian P	Norwood-Norfolk 406201	27,300	COUNTY TAXABLE VALUE		116,700	
Leonard Helen M	Res,barns & 1996 Dbl Wide	116,700	TOWN TAXABLE VALUE		116,700	
PO Box 616	ACRES 48.40		SCHOOL TAXABLE VALUE		92,100	
Norfolk, NY 13667	EAST-0327084 NRTH-1753621		AG002 Ag Dist #2		.00 MT	
	DEED BOOK 1013 PG-00464		FD028 Norfolk Fire Dist		116,700 TO M	
	FULL MARKET VALUE	142,317				
***** 32.002-5-14.2 *****						
River Rd						1- 71-8.12
32.002-5-14.2	322 Rural vac>10		COUNTY TAXABLE VALUE		15,200	
Burnap Leon H (LU)	Norwood-Norfolk 406201	15,200	TOWN TAXABLE VALUE		15,200	
Burnap Patricia B (LU)	ACRES 62.60	15,200	SCHOOL TAXABLE VALUE		15,200	
105 River Rd	EAST-0325153 NRTH-1753126		AG002 Ag Dist #2		.00 MT	
Norfolk, NY 13667	DEED BOOK 2011 PG-3601		FD028 Norfolk Fire Dist		15,200 TO M	
	FULL MARKET VALUE	18,537				
***** 32.002-5-15 *****						
105 River Rd						1- 19- 9
32.002-5-15	210 1 Family Res		Vet - Wart 41122	0	8,700	0
Burnap Leon H (LU)	Norwood-Norfolk 406201	6,900	Vet - Wart 41123	0	0	7,380
Burnap Patricia B (LU)	FRNT 132.00 DPTH 400.00	58,000	Enhanced S 41834	0	0	52,640
105 River Rd	ACRES 1.00		COUNTY TAXABLE VALUE		49,300	
Norfolk, NY 13667	EAST-0327022 NRTH-1753261		TOWN TAXABLE VALUE		50,620	
	DEED BOOK 2011 PG-3601		SCHOOL TAXABLE VALUE		5,360	
	FULL MARKET VALUE	70,732	FD028 Norfolk Fire Dist		58,000 TO M	

STATE OF NEW YORK
COUNTY - St Lawrence
TOWN - Norfolk
SWIS - 406289

2 0 1 4 T E N T A T I V E A S S E S S M E N T R O L L
T A X A B L E SECTION OF THE ROLL - 1

PAGE 473
VALUATION DATE-JUL 01, 2013
TAXABLE STATUS DATE-MAR 01, 2014

TAX MAP NUMBER SEQUENCE
UNIFORM PERCENT OF VALUE IS 082.00
UNIFORM PERCENT OF VALUE IS 082.00

TAX MAP PARCEL NUMBER	PROPERTY LOCATION & CLASS	ASSESSMENT	EXEMPTION CODE	COUNTY	TOWN	SCHOOL
CURRENT OWNERS NAME	SCHOOL DISTRICT	LAND	TAX DESCRIPTION	TAXABLE VALUE		
CURRENT OWNERS ADDRESS	PARCEL SIZE/GRID COORD	TOTAL	SPECIAL DISTRICTS	ACCOUNT NO.		

32.002-5-16.1	128,137, 165 River Rd			32.002-5-16.1	*****	*****
Blanchard Wayne	112 Dairy farm		Enhanced S 41834	0	0	0 52,640
Blanchard Emma	Norwood-Norfolk 406201	49,600	COUNTY TAXABLE VALUE		91,500	
165 River Rd	See 2008-17363 easement	91,500	TOWN TAXABLE VALUE		91,500	
Norfolk, NY 13667	1970 trailer 12x60		SCHOOL TAXABLE VALUE		38,860	
	Farm W/ Apt		AG002 Ag Dist #2		.00 MT	
	ACRES 187.20		FD028 Norfolk Fire Dist		91,500 TO M	
	EAST-0327164 NRTH-1753940					
	DEED BOOK 00970 PG-00830					
	FULL MARKET VALUE	111,585				

32.002-5-17.2	169 River Rd			32.002-5-17.2	*****	*****
Queor Robert E Jr	210 1 Family Res		Basic Star 41854	0	0	0 24,600
Queor Lori S	Norwood-Norfolk 406201	7,100	COUNTY TAXABLE VALUE		65,600	
PO Box 97	Also see 2004-19957	65,600	TOWN TAXABLE VALUE		65,600	
Norfolk, NY 13667	175x180x107x118x55x76x180		SCHOOL TAXABLE VALUE		41,000	
	FRNT 175.00 DPTH		FD028 Norfolk Fire Dist		65,600 TO M	
	ACRES 0.72					
	EAST-0327141 NRTH-1754877					
	DEED BOOK 2004 PG-19956					
	FULL MARKET VALUE	80,000				

32.002-5-18	173 River Rd			32.002-5-18	*****	*****
Keese Wesley J	270 Mfg housing		Basic Star 41854	0	0	0 19,600
Keese Lorraine C	Norwood-Norfolk 406201	7,900	COUNTY TAXABLE VALUE		19,600	
173 River Rd	Land Contract To Keese	19,600	TOWN TAXABLE VALUE		19,600	
Norfolk, NY 13667	1974 12X50 Trailer		SCHOOL TAXABLE VALUE		0	
	FRNT 216.00 DPTH 200.00		FD028 Norfolk Fire Dist		19,600 TO M	
	ACRES 1.00					
	EAST-0327179 NRTH-1755074					
	DEED BOOK 2006 PG-9105					
	FULL MARKET VALUE	23,902				

32.002-5-19	73 River Rd			32.002-5-19	*****	*****
Robert Leon	270 Mfg housing		Vet - Wart 41122	0	5,820	0 0
Robert Rita A	Norwood-Norfolk 406201	5,900	Vet - Wart 41123	0	0	5,820 0
PO Box 321	85x411x85x400	38,800	Enhanced S 41834	0	0	0 38,800
Norfolk, NY 13667	FRNT 85.00 DPTH 420.00		COUNTY TAXABLE VALUE		32,980	
	ACRES 0.82		TOWN TAXABLE VALUE		32,980	
	EAST-0326614 NRTH-1752511		SCHOOL TAXABLE VALUE		0	
	DEED BOOK 1069 PG-325		FD028 Norfolk Fire Dist		38,800 TO M	
	FULL MARKET VALUE	47,317	LT022 Norfolk Light		38,800 TO M	

STATE OF NEW YORK
 COUNTY - St Lawrence
 TOWN - Norfolk
 SWIS - 406289

2 0 1 4 T E N T A T I V E A S S E S S M E N T R O L L
 T A X A B L E SECTION OF THE ROLL - 1

PAGE 474
 VALUATION DATE-JUL 01, 2013
 TAXABLE STATUS DATE-MAR 01, 2014

TAX MAP NUMBER SEQUENCE
 UNIFORM PERCENT OF VALUE IS 082.00
 UNIFORM PERCENT OF VALUE IS 082.00

TAX MAP PARCEL NUMBER	PROPERTY LOCATION & CLASS	ASSESSMENT	EXEMPTION CODE-----	COUNTY-----	TOWN-----	SCHOOL
CURRENT OWNERS NAME	SCHOOL DISTRICT	LAND	TAX DESCRIPTION	TAXABLE VALUE		
CURRENT OWNERS ADDRESS	PARCEL SIZE/GRID COORD	TOTAL	SPECIAL DISTRICTS	ACCOUNT NO.		
***** 32.002-5-20.1 *****						
	River Rd					
32.002-5-20.1	323 Vacant rural		COUNTY TAXABLE VALUE			600
Robert Leon L	Norwood-Norfolk 406201	600	TOWN TAXABLE VALUE			600
Robert Rita A	ACRES 3.50	600	SCHOOL TAXABLE VALUE			600
13B Wilson Rd	EAST-0326360 NRTH-1752702		AG002 Ag Dist #2			.00 MT
West Point, NY 10996	DEED BOOK 1068 PG-208		FD028 Norfolk Fire Dist			600 TO M
	FULL MARKET VALUE	732				

STATE OF NEW YORK
 COUNTY - St Lawrence
 TOWN - Norfolk
 SWIS - 406289

2 0 1 4 T E N T A T I V E A S S E S S M E N T R O L L
 T A X A B L E S E C T I O N O F T H E R O L L - 1
 M A P S E C T I O N - 0 3 2
 S U B - S E C T I O N - 0 0 2
 U N I F O R M P E R C E N T O F V A L U E I S 0 8 2 . 0 0

PAGE 475
 VALUATION DATE-JUL 01, 2013
 TAXABLE STATUS DATE-MAR 01, 2014
 RPS150/V04/L015
 CURRENT DATE 5/01/2014

*** S P E C I A L D I S T R I C T S U M M A R Y ***

CODE	DISTRICT NAME	TOTAL PARCELS	EXTENSION TYPE	EXTENSION VALUE	AD VALOREM VALUE	EXEMPT AMOUNT	TAXABLE VALUE
AG002	Ag Dist #2	33	MOVTAX				
FD028	Norfolk Fire D	174	TOTAL M		8294,190		8294,190
LT022	Norfolk Light	15	TOTAL M		606,600		606,600
LT023	Raymondville L	33	TOTAL M		2228,200		2228,200
WD004	Raymondville W	96	TOTAL M		5178,360		5178,360
WD010	Norfolk Sewer	5	TOTAL M		252,300		252,300
WS001	Norfolk Water&	1	TOTAL M		62,000		62,000

*** S C H O O L D I S T R I C T S U M M A R Y ***

CODE	DISTRICT NAME	TOTAL PARCELS	ASSESSED LAND	ASSESSED TOTAL	EXEMPT AMOUNT	TOTAL TAXABLE	STAR AMOUNT	STAR TAXABLE
406201	Norwood-Norfolk	174	1617,890	8294,190	30,400	8263,790	2458,220	5805,570
	S U B - T O T A L	174	1617,890	8294,190	30,400	8263,790	2458,220	5805,570
	T O T A L	174	1617,890	8294,190	30,400	8263,790	2458,220	5805,570

*** S Y S T E M C O D E S S U M M A R Y ***

NO SYSTEM EXEMPTIONS AT THIS LEVEL

*** E X E M P T I O N S U M M A R Y ***

CODE	DESCRIPTION	TOTAL PARCELS	COUNTY	TOWN	SCHOOL
41101	Vet Eligib	2	15,577	15,577	
41122	Vet - Wart	15	120,255		
41123	Vet - Wart	15		99,645	
41132	Vet - Comb	6	91,025		
41133	Vet - Comb	6		72,750	
41142	Vet - Disa	2	45,580		
41143	Vet - Disa	2		42,600	
41691	RPTL466_f	4	9,840	9,840	

STATE OF NEW YORK
 COUNTY - St Lawrence
 TOWN - Norfolk
 SWIS - 406289

2 0 1 4 T E N T A T I V E A S S E S S M E N T R O L L
 T A X A B L E SECTION OF THE ROLL - 1
 M A P S E C T I O N - 032
 S U B - S E C T I O N - 002
 UNIFORM PERCENT OF VALUE IS 082.00

PAGE 476
 VALUATION DATE-JUL 01, 2013
 TAXABLE STATUS DATE-MAR 01, 2014
 RPS150/V04/L015
 CURRENT DATE 5/01/2014

*** E X E M P T I O N S U M M A R Y ***

CODE	DESCRIPTION	TOTAL PARCELS	COUNTY	TOWN	SCHOOL
41800	Aged - All	1	6,250	6,250	6,250
41802	Aged - Cou	1	24,150		
41803	Aged - Tow	1		24,150	
41804	Aged - Sch	1			24,150
41834	Enhanced S	20			918,620
41854	Basic Star	64			1539,600
41932	Dis & Lim	2	61,050		
41933	Dis & Lim	1		13,900	
	T O T A L	143	373,727	284,712	2488,620

*** G R A N D T O T A L S ***

ROLL SEC	DESCRIPTION	TOTAL PARCELS	ASSESSED LAND	ASSESSED TOTAL	TAXABLE COUNTY	TAXABLE TOWN	TAXABLE SCHOOL	STAR TAXABLE
1	TAXABLE	174	1617,890	8294,190	7920,463	8009,478	8263,790	5805,570

STATE OF NEW YORK
COUNTY - St Lawrence
TOWN - Norfolk
SWIS - 406289

2 0 1 4 T E N T A T I V E A S S E S S M E N T R O L L
T A X A B L E SECTION OF THE ROLL - 1

PAGE 477
VALUATION DATE-JUL 01, 2013
TAXABLE STATUS DATE-MAR 01, 2014

TAX MAP NUMBER SEQUENCE
UNIFORM PERCENT OF VALUE IS 082.00
UNIFORM PERCENT OF VALUE IS 082.00

TAX MAP PARCEL NUMBER	PROPERTY LOCATION & CLASS	ASSESSMENT	EXEMPTION CODE	COUNTY	TOWN	SCHOOL
CURRENT OWNERS NAME	SCHOOL DISTRICT	LAND	TAX DESCRIPTION	TAXABLE VALUE		
CURRENT OWNERS ADDRESS	PARCEL SIZE/GRID COORD	TOTAL	SPECIAL DISTRICTS	ACCOUNT NO.		

32.003-1-2	3624 SH 310			32.003-1-2		*****
Wright William L	240 Rural res		Basic Star 41854	0	0	1- 79-15.1
Wright Jennifer L	Norwood-Norfolk 406201	31,400	COUNTY TAXABLE VALUE		136,000	24,600
3624 State Highway 310	FRNT 1210.00 DPTH	136,000	TOWN TAXABLE VALUE		136,000	
Norfolk, NY 13667	ACRES 118.60		SCHOOL TAXABLE VALUE		111,400	
	EAST-0319978 NRTH-1751011		AG002 Ag Dist #2		.00 MT	
	DEED BOOK 2011 PG-11011		FD028 Norfolk Fire Dist		136,000 TO M	
	FULL MARKET VALUE	165,854				

32.003-1-3	Smith Rd/abandoned			32.003-1-3		*****
Molnar John J Jr	322 Rural vac>10		COUNTY TAXABLE VALUE		13,100	1- 80-13
Attn: Peter Molnar	Norwood-Norfolk 406201	13,100	TOWN TAXABLE VALUE		13,100	
9 Crabb St	Life Use-John Molnar Jr	13,100	SCHOOL TAXABLE VALUE		13,100	
Norfolk, NY 13667	Sold To Molnar,peter & Etal		AG002 Ag Dist #2		.00 MT	
	ACRES 33.00		FD028 Norfolk Fire Dist		13,100 TO M	
	EAST-0321210 NRTH-1751414					
	DEED BOOK 1014 PG-00064					
	FULL MARKET VALUE	15,976				

32.003-1-4	Smith Rd/abandoned			32.003-1-4		*****
Bregg Frank Albert	322 Rural vac>10		COUNTY TAXABLE VALUE		10,900	1- 80- 4
PO Box 391	Norwood-Norfolk 406201	10,900	TOWN TAXABLE VALUE		10,900	
Waddington, NY 13694	ACRES 40.50	10,900	SCHOOL TAXABLE VALUE		10,900	
	EAST-0322944 NRTH-1751371		AG002 Ag Dist #2		.00 MT	
	DEED BOOK 1068 PG-197		FD028 Norfolk Fire Dist		10,900 TO M	
	FULL MARKET VALUE	13,293				

32.003-1-5	Smith Rd/abandoned			32.003-1-5		*****
LaBarge John W	314 Rural vac<10		COUNTY TAXABLE VALUE		1,250	1- 75- 8.2
LaBarge Anne M	Norwood-Norfolk 406201	1,250	TOWN TAXABLE VALUE		1,250	
PO Box 23	FRNT 420.00 DPTH 660.00	1,250	SCHOOL TAXABLE VALUE		1,250	
Norfolk, NY 13667	ACRES 6.20		AG002 Ag Dist #2		.00 MT	
	EAST-0323433 NRTH-1749534		FD028 Norfolk Fire Dist		1,250 TO M	
	DEED BOOK 1095 PG-92					
	FULL MARKET VALUE	1,524				

32.003-1-6	273 CR 38			32.003-1-6		*****
Paige Richard A	210 1 Family Res		Basic Star 41854	0	0	1- 20- 5
273 County Route 38	Norwood-Norfolk 406201	13,900	COUNTY TAXABLE VALUE		68,500	24,600
Norfolk, NY 13667	Ranch & Ing Pool	68,500	TOWN TAXABLE VALUE		68,500	
	ACRES 8.82		SCHOOL TAXABLE VALUE		43,900	
	EAST-0322720 NRTH-1749098		AG002 Ag Dist #2		.00 MT	
	DEED BOOK 981 PG-00829		FD028 Norfolk Fire Dist		68,500 TO M	
	FULL MARKET VALUE	83,537				

STATE OF NEW YORK
 COUNTY - St Lawrence
 TOWN - Norfolk
 SWIS - 406289

2 0 1 4 T E N T A T I V E A S S E S S M E N T R O L L
 T A X A B L E SECTION OF THE ROLL - 1

PAGE 478
 VALUATION DATE-JUL 01, 2013
 TAXABLE STATUS DATE-MAR 01, 2014

TAX MAP NUMBER SEQUENCE
 UNIFORM PERCENT OF VALUE IS 082.00
 UNIFORM PERCENT OF VALUE IS 082.00

TAX MAP PARCEL NUMBER	PROPERTY LOCATION & CLASS	ASSESSMENT	EXEMPTION CODE	COUNTY	TOWN	SCHOOL
CURRENT OWNERS NAME	SCHOOL DISTRICT	LAND	TAX DESCRIPTION	TAXABLE VALUE		ACCOUNT NO.
CURRENT OWNERS ADDRESS	PARCEL SIZE/GRID COORD	TOTAL	SPECIAL DISTRICTS			

32.003-1-7	CR 38			32.003-1-7		1- 17-11
Bregg Francis A (LU)	322 Rural vac>10		COUNTY TAXABLE VALUE	14,000		
% Martin Bregg	Norwood-Norfolk 406201	14,000	TOWN TAXABLE VALUE	14,000		
17 Maple St	Life Use-Francis Bregg	14,000	SCHOOL TAXABLE VALUE	14,000		
Canton, NY 13617	ACRES 37.30		AG002 Ag Dist #2	.00 MT		
	EAST-0323460 NRTH-1748122		FD028 Norfolk Fire Dist	14,000 TO M		
	DEED BOOK 2012 PG-18729					
	FULL MARKET VALUE	17,073				

32.003-1-8.1	CR 38			32.003-1-8.1		
Caskinette Debra A	322 Rural vac>10		COUNTY TAXABLE VALUE	26,100		
4165 State Highway 310	Norwood-Norfolk 406201	26,100	TOWN TAXABLE VALUE	26,100		
Norfolk, NY 13667	ACRES 98.10	26,100	SCHOOL TAXABLE VALUE	26,100		
	EAST-0321700 NRTH-1749716		AG002 Ag Dist #2	.00 MT		
	DEED BOOK 2012 PG-3490		FD028 Norfolk Fire Dist	26,100 TO M		
	FULL MARKET VALUE	31,829				

32.003-1-8.2	291 CR 38			32.003-1-8.2		
Garrow Pamela A	210 1 Family Res		Basic Star 41854	0	0	24,600
291 County Route 38	Norwood-Norfolk 406201	11,700	COUNTY TAXABLE VALUE	35,300		
Norfolk, NY 13667	FRNT 260.00 DPTH 440.00	35,300	TOWN TAXABLE VALUE	35,300		
	ACRES 2.60		SCHOOL TAXABLE VALUE	10,700		
	EAST-0323181 NRTH-1749078		AG002 Ag Dist #2	.00 MT		
	DEED BOOK 2012 PG-11384		FD028 Norfolk Fire Dist	35,300 TO M		
	FULL MARKET VALUE	43,049				

32.003-1-9	201 CR 38			32.003-1-9		1- 72- 8
Lozipone Michael D	240 Rural res		Basic Star 41854	0	0	24,600
Lozipone Bonnie	Norwood-Norfolk 406201	17,700	COUNTY TAXABLE VALUE	79,500		
PO Box 27	Old Style	79,500	TOWN TAXABLE VALUE	79,500		
Norfolk, NY 13667	25 Ar Residence		SCHOOL TAXABLE VALUE	54,900		
	ACRES 26.40		AG002 Ag Dist #2	.00 MT		
	EAST-0320925 NRTH-1748796		FD028 Norfolk Fire Dist	79,500 TO M		
	DEED BOOK 1043 PG-00197					
	FULL MARKET VALUE	96,951				

32.003-1-10	CR 38			32.003-1-10		1- 85- 3
Tooley Roger	322 Rural vac>10		COUNTY TAXABLE VALUE	24,500		
Tooley Carol	Norwood-Norfolk 406201	24,500	TOWN TAXABLE VALUE	24,500		
1413 Middletree Rd	Fr Ft-1530.00	24,500	SCHOOL TAXABLE VALUE	24,500		
Joliet, IL 60433	ACRES 90.00		AG002 Ag Dist #2	.00 MT		
	EAST-0319894 NRTH-1748312		FD028 Norfolk Fire Dist	24,500 TO M		
	DEED BOOK 913 PG-00060					
	FULL MARKET VALUE	29,878				

STATE OF NEW YORK
COUNTY - St Lawrence
TOWN - Norfolk
SWIS - 406289

2 0 1 4 T E N T A T I V E A S S E S S M E N T R O L L
T A X A B L E SECTION OF THE ROLL - 1

PAGE 479
VALUATION DATE-JUL 01, 2013
TAXABLE STATUS DATE-MAR 01, 2014

TAX MAP NUMBER SEQUENCE
UNIFORM PERCENT OF VALUE IS 082.00
UNIFORM PERCENT OF VALUE IS 082.00

TAX MAP PARCEL NUMBER	PROPERTY LOCATION & CLASS	ASSESSMENT	EXEMPTION CODE	COUNTY	TOWN	SCHOOL
CURRENT OWNERS NAME	SCHOOL DISTRICT	LAND	TAX DESCRIPTION	TAXABLE VALUE		
CURRENT OWNERS ADDRESS	PARCEL SIZE/GRID COORD	TOTAL	SPECIAL DISTRICTS	ACCOUNT NO.		

32.003-1-11.1	148 CR 38			32.003-1-11.1		*****
Claffey Patrick J	270 Mfg housing		Basic Star 41854	0	0	1- 23-13.1
148 County Route 38	Norwood-Norfolk 406201	7,800	COUNTY TAXABLE VALUE		14,000	14,000
Norfolk, NY 13667	ACRES 1.10	14,000	TOWN TAXABLE VALUE		14,000	
	EAST-0320261 NRTH-1747400		SCHOOL TAXABLE VALUE		0	
	DEED BOOK 999 PG-00255		AG002 Ag Dist #2		.00 MT	
	FULL MARKET VALUE	17,073	FD028 Norfolk Fire Dist		14,000 TO M	

32.003-1-11.2	142 CR 38			32.003-1-11.2		*****
Deon Janet D	270 Mfg housing		COUNTY TAXABLE VALUE		17,700	1- 23-13.2
Deon David A	Norwood-Norfolk 406201	7,800	TOWN TAXABLE VALUE		17,700	
PO Box 404	FRNT 150.00 DPTH	17,700	SCHOOL TAXABLE VALUE		17,700	
Norfolk, NY 13667	ACRES 1.10		AG002 Ag Dist #2		.00 MT	
	EAST-0320137 NRTH-1747371		FD028 Norfolk Fire Dist		17,700 TO M	
	DEED BOOK 2000 PG-21489					
	FULL MARKET VALUE	21,585				

32.003-1-11.3	CR 38			32.003-1-11.3		*****
Peck Joseph W	314 Rural vac<10		COUNTY TAXABLE VALUE		5,200	1-23-13.3
Wells Jacqueline M	Norwood-Norfolk 406201	5,200	TOWN TAXABLE VALUE		5,200	
PO Box 93	FRNT 134.00 DPTH	5,200	SCHOOL TAXABLE VALUE		5,200	
Norfolk, NY 13667	ACRES 1.00		AG002 Ag Dist #2		.00 MT	
	EAST-0320298 NRTH-1747113		FD028 Norfolk Fire Dist		5,200 TO M	
	DEED BOOK 2010 PG-16024					
	FULL MARKET VALUE	6,341				

32.003-1-11.4	958 Lime Hollow Rd			32.003-1-11.4		*****
Claffey Michael J	270 Mfg housing		Basic Star 41854	0	0	1-23-13.4
958 Lime Hollow Rd	Norwood-Norfolk 406201	7,700	COUNTY TAXABLE VALUE		16,300	16,300
Norfolk, NY 13667	FRNT 166.00 DPTH	16,300	TOWN TAXABLE VALUE		16,300	
	ACRES 1.00		SCHOOL TAXABLE VALUE		0	
	EAST-0320433 NRTH-1747140		AG002 Ag Dist #2		.00 MT	
	DEED BOOK 993 PG-00913		FD028 Norfolk Fire Dist		16,300 TO M	
	FULL MARKET VALUE	19,878				

32.003-1-12	152 CR 38			32.003-1-12		*****
Mitchell Melvin J	270 Mfg housing		Basic Star 41854	0	0	1-119-13
152 County Route 38	Norwood-Norfolk 406201	8,000	COUNTY TAXABLE VALUE		11,500	11,500
Norfolk, NY 13667	1970 10X60 Trlr & Garage	11,500	TOWN TAXABLE VALUE		11,500	
	196x160x175x240		SCHOOL TAXABLE VALUE		0	
	FRNT 196.00 DPTH		AG002 Ag Dist #2		.00 MT	
	ACRES 0.84		FD028 Norfolk Fire Dist		11,500 TO M	
	EAST-0320376 NRTH-1747451					
	DEED BOOK 1093 PG-870					
	FULL MARKET VALUE	14,024				

STATE OF NEW YORK
 COUNTY - St Lawrence
 TOWN - Norfolk
 SWIS - 406289

2 0 1 4 T E N T A T I V E A S S E S S M E N T R O L L

T A X A B L E SECTION OF THE ROLL - 1

PAGE 480
 VALUATION DATE-JUL 01, 2013
 TAXABLE STATUS DATE-MAR 01, 2014

TAX MAP NUMBER SEQUENCE
 UNIFORM PERCENT OF VALUE IS 082.00
 UNIFORM PERCENT OF VALUE IS 082.00

TAX MAP PARCEL NUMBER	PROPERTY LOCATION & CLASS	ASSESSMENT	EXEMPTION CODE	COUNTY	TOWN	SCHOOL
CURRENT OWNERS NAME	SCHOOL DISTRICT	LAND	TAX DESCRIPTION	TAXABLE VALUE		ACCOUNT NO.
CURRENT OWNERS ADDRESS	PARCEL SIZE/GRID COORD	TOTAL	SPECIAL DISTRICTS			

32.003-1-13	954 Lime Hollow Rd 270 Mfg housing		Basic Star 41854	0	0	1-120-3
Claffey Jeremy	Norwood-Norfolk 406201	14,000	COUNTY TAXABLE VALUE		17,000	17,000
954 Lime Hollow Rd	ACRES 4.90	17,000	TOWN TAXABLE VALUE		17,000	
Norfolk, NY 13667	EAST-0320744 NRTH-1747401		SCHOOL TAXABLE VALUE		0	
	DEED BOOK 2006 PG-5295		AG002 Ag Dist #2		.00 MT	
	FULL MARKET VALUE	20,732	FD028 Norfolk Fire Dist		17,000 TO M	

32.003-1-14	961 Lime Hollow Rd 312 Vac w/imprv		COUNTY TAXABLE VALUE		6,300	1-20-7
Peck Joseph W	Norwood-Norfolk 406201	6,000	TOWN TAXABLE VALUE		6,300	
PO Box 93	FRNT 125.00 DPTH 132.00	6,300	SCHOOL TAXABLE VALUE		6,300	
Norfolk, NY 13667	ACRES 0.38		AG002 Ag Dist #2		.00 MT	
	EAST-0320470 NRTH-1746856		FD028 Norfolk Fire Dist		6,300 TO M	
	DEED BOOK 2005 PG-10268					
	FULL MARKET VALUE	7,683				

32.003-1-15	941, 955,955a Lime Hollow Rd 271 Mfg housings		COUNTY TAXABLE VALUE		50,100	1-103-2
Woods James P	Norwood-Norfolk 406201	18,500	TOWN TAXABLE VALUE		50,100	
935 Lime Hollow Rd	1978 14X70 & 1984 14X70	50,100	SCHOOL TAXABLE VALUE		50,100	
Norfolk, NY 13667	& 1989 14X60 (3 Mob Hm's)		AG002 Ag Dist #2		.00 MT	
	ACRES 3.20 BANK8888869		FD028 Norfolk Fire Dist		50,100 TO M	
	EAST-0320691 NRTH-1746750					
	DEED BOOK 2002 PG-9401					
	FULL MARKET VALUE	61,098				

32.003-1-16	935 Lime Hollow Rd 270 Mfg housing		Basic Star 41854	0	0	1-119-14
Woods James P	Norwood-Norfolk 406201	13,400	COUNTY TAXABLE VALUE		61,600	24,600
Woods Diane	FRNT 400.00 DPTH 406.00	61,600	TOWN TAXABLE VALUE		61,600	
935 Lime Hollow Rd	ACRES 3.10		SCHOOL TAXABLE VALUE		37,000	
Norfolk, NY 13667	EAST-0320900 NRTH-1746451		AG002 Ag Dist #2		.00 MT	
	DEED BOOK 1066 PG-365		FD028 Norfolk Fire Dist		61,600 TO M	
	FULL MARKET VALUE	75,122				

32.003-1-17.11	CR 38 321 Abandoned ag		COUNTY TAXABLE VALUE		20,000	1-25-8
Fetterly Jason	Norwood-Norfolk 406201	20,000	TOWN TAXABLE VALUE		20,000	
Fetterly Amber M	Also 1117/516	20,000	SCHOOL TAXABLE VALUE		20,000	
21 Jenner Rd	ACRES 100.10		AG002 Ag Dist #2		.00 MT	
Lisbon, NY 13658	EAST-0321829 NRTH-1746739		FD028 Norfolk Fire Dist		20,000 TO M	
	DEED BOOK 2010 PG-15395					
	FULL MARKET VALUE	24,390				

STATE OF NEW YORK
 COUNTY - St Lawrence
 TOWN - Norfolk
 SWIS - 406289

2 0 1 4 T E N T A T I V E A S S E S S M E N T R O L L
 T A X A B L E SECTION OF THE ROLL - 1

PAGE 481
 VALUATION DATE-JUL 01, 2013
 TAXABLE STATUS DATE-MAR 01, 2014

TAX MAP NUMBER SEQUENCE
 UNIFORM PERCENT OF VALUE IS 082.00
 UNIFORM PERCENT OF VALUE IS 082.00

TAX MAP PARCEL NUMBER	PROPERTY LOCATION & CLASS	ASSESSMENT	EXEMPTION CODE	COUNTY	TOWN	SCHOOL
CURRENT OWNERS NAME	SCHOOL DISTRICT	LAND	TAX DESCRIPTION	TAXABLE VALUE		
CURRENT OWNERS ADDRESS	PARCEL SIZE/GRID COORD	TOTAL	SPECIAL DISTRICTS	ACCOUNT NO.		

32.003-1-18.2	851 Lime Hollow Rd 322 Rural vac>10		COUNTY TAXABLE VALUE	10,600		
Chaney James	Norwood-Norfolk 406201	10,600	TOWN TAXABLE VALUE	10,600		
5665 Federalsburg Highway	FRNT 2224.00 DPTH 400.00	10,600	SCHOOL TAXABLE VALUE	10,600		
Federalsburg, MD 21632	ACRES 20.40		AG002 Ag Dist #2	.00 MT		
	EAST-0321587 NRTH-1745502		FD028 Norfolk Fire Dist	10,600 TO M		
	DEED BOOK 2012 PG-12733					
	FULL MARKET VALUE	12,927				

32.003-1-18.3	Lime Hollow Rd 314 Rural vac<10		COUNTY TAXABLE VALUE	5,900		
Educational Readers Service	Norwood-Norfolk 406201	5,900	TOWN TAXABLE VALUE	5,900		
330 Joseph Carrier St Ste 100	FRNT 300.00 DPTH 299.00	5,900	SCHOOL TAXABLE VALUE	5,900		
Vaudreuil-Dorion, QC,Canada	ACRES 2.70 BANK1111111		AG002 Ag Dist #2	.00 MT		
J7V 5V5	EAST-0322382 NRTH-1744353		FD028 Norfolk Fire Dist	5,900 TO M		
	DEED BOOK 2006 PG-20234					
	FULL MARKET VALUE	7,195				

32.003-1-19	807 Lime Hollow Rd				1- 32- 2	
Deshane Elmer J	210 1 Family Res		Vet - Wart 41122	0	6,585	0
Deshane Janice M	Norwood-Norfolk 406201	5,700	Vet - Wart 41123	0	0	6,585
PO Box 122	81x388x114x399	43,900	Enhanced S 41834	0	0	0
Norfolk, NY 13667	FRNT 81.00 DPTH 394.00		COUNTY TAXABLE VALUE	37,315		
	EAST-0322385 NRTH-1744119		TOWN TAXABLE VALUE	37,315		
	DEED BOOK 675 PG-00131		SCHOOL TAXABLE VALUE	0		
	FULL MARKET VALUE	53,537	AG002 Ag Dist #2	.00 MT		
			FD028 Norfolk Fire Dist	43,900 TO M		

32.003-1-20.1	789 Lime Hollow Rd				1- 32- 4.1	
Deshane Kevin L	210 1 Family Res		Basic Star 41854	0	0	24,600
789 Lime Hollow Rd	Norwood-Norfolk 406201	7,000	COUNTY TAXABLE VALUE	89,900		
Norfolk, NY 13667	FRNT 260.00 DPTH	89,900	TOWN TAXABLE VALUE	89,900		
	ACRES 1.80		SCHOOL TAXABLE VALUE	65,300		
	EAST-0322510 NRTH-1744061		AG002 Ag Dist #2	.00 MT		
	DEED BOOK 1999 PG-12051		FD028 Norfolk Fire Dist	89,900 TO M		
	FULL MARKET VALUE	109,634				

32.003-1-21	238,240 CR 38					
Hitsman Daniel	271 Mfg housings		Basic Star 41854	0	0	24,600
Hitsman June	Norwood-Norfolk 406201	14,600	COUNTY TAXABLE VALUE	31,100		
240 County Route 38	694'x720'x680'x715'	31,100	TOWN TAXABLE VALUE	31,100		
Norfolk, NY 13667	1984 70x14 MH 60'x12'		SCHOOL TAXABLE VALUE	6,500		
	FRNT 694.00 DPTH 723.00		AG002 Ag Dist #2	.00 MT		
	ACRES 11.60		FD028 Norfolk Fire Dist	31,100 TO M		
	EAST-0322596 NRTH-1747887					
	DEED BOOK 2006 PG-21022					
	FULL MARKET VALUE	37,927				

STATE OF NEW YORK
COUNTY - St Lawrence
TOWN - Norfolk
SWIS - 406289

2 0 1 4 T E N T A T I V E A S S E S S M E N T R O L L
T A X A B L E SECTION OF THE ROLL - 1

PAGE 482
VALUATION DATE-JUL 01, 2013
TAXABLE STATUS DATE-MAR 01, 2014

TAX MAP NUMBER SEQUENCE
UNIFORM PERCENT OF VALUE IS 082.00
UNIFORM PERCENT OF VALUE IS 082.00

TAX MAP PARCEL NUMBER	PROPERTY LOCATION & CLASS	ASSESSMENT	EXEMPTION CODE	COUNTY	TOWN	SCHOOL
CURRENT OWNERS NAME	SCHOOL DISTRICT	LAND	TAX DESCRIPTION	TAXABLE VALUE		
CURRENT OWNERS ADDRESS	PARCEL SIZE/GRID COORD	TOTAL	SPECIAL DISTRICTS			ACCOUNT NO.

32.003-1-22	CR 38			32.003-1-22		*****
32.003-1-22	321 Abandoned ag		COUNTY TAXABLE VALUE	8,700		
McClure Kern K	Norwood-Norfolk 406201	8,700	TOWN TAXABLE VALUE	8,700		
McClure Scot L	FRNT 983.00 DPTH	8,700	SCHOOL TAXABLE VALUE	8,700		
114 Yaleville Rd	ACRES 35.50		AG002 Ag Dist #2	.00 MT		
Norwood, NY 13668	EAST-0323336 NRTH-1750616		FD028 Norfolk Fire Dist	8,700 TO M		
	DEED BOOK 2010 PG-3848					
	FULL MARKET VALUE	10,610				

32.003-1-23	316 CR 38			32.003-1-23		*****
32.003-1-23	210 1 Family Res		Basic Star 41854	0	0	1-116-11
Nichols Teresa A (LC)	Norwood-Norfolk 406201	14,300	COUNTY TAXABLE VALUE	60,000	0	24,600
316 County Route 38	5.5ar Modular W/2 Car Gar	60,000	TOWN TAXABLE VALUE	60,000		
Norfolk, NY 13667	FRNT 600.00 DPTH		SCHOOL TAXABLE VALUE	35,400		
	ACRES 5.60		FD028 Norfolk Fire Dist	60,000 TO M		
	EAST-0324012 NRTH-1749077					
	DEED BOOK 2011 PG-6258					
	FULL MARKET VALUE	73,171				

32.003-1-24	330 CR 38			32.003-1-24		*****
32.003-1-24	240 Rural res		Basic Star 41854	0	0	1- 43-14
Besaw Timothy C	Norwood-Norfolk 406201	15,400	COUNTY TAXABLE VALUE	54,700	0	24,600
330 County Route 38	15ar 1973 44X24 Modular	54,700	TOWN TAXABLE VALUE	54,700		
Norfolk, NY 13667	FRNT 60.00 DPTH		SCHOOL TAXABLE VALUE	30,100		
	ACRES 14.50		FD028 Norfolk Fire Dist	54,700 TO M		
	EAST-0324456 NRTH-1748675					
	DEED BOOK 2002 PG-21980					
	FULL MARKET VALUE	66,707				

32.003-1-25	785 Lime Hollow Rd			32.003-1-25		*****
32.003-1-25	270 Mfg housing		Basic Star 41854	0	0	1- 32- 4.2
Deshane Bruce	Norwood-Norfolk 406201	7,700	COUNTY TAXABLE VALUE	12,700	0	12,700
785 Lime Hollow Rd	Res 1969 Enclosed Trlr	12,700	TOWN TAXABLE VALUE	12,700		
Norfolk, NY 13667	FRNT 344.00 DPTH		SCHOOL TAXABLE VALUE	0		
	ACRES 1.00		AG002 Ag Dist #2	.00 MT		
	EAST-0322532 NRTH-1743913		FD028 Norfolk Fire Dist	12,700 TO M		
	DEED BOOK 1999 PG-23674					
	FULL MARKET VALUE	15,488				

32.003-1-26	Off CR 38			32.003-1-26		*****
32.003-1-26	323 Vacant rural		COUNTY TAXABLE VALUE	37,200		1- 51- 9
Fetterly Jason	Norwood-Norfolk 406201	37,200	TOWN TAXABLE VALUE	37,200		
Fetterly Amber M	Also 1117/338	37,200	SCHOOL TAXABLE VALUE	37,200		
21 Jenner Rd	FRNT 680.00 DPTH		AG002 Ag Dist #2	.00 MT		
Lisbon, NY 13658	ACRES 111.80		FD028 Norfolk Fire Dist	37,200 TO M		
	EAST-0323608 NRTH-1746320					
	DEED BOOK 2010 PG-15394					
	FULL MARKET VALUE	45,366				

MAY BE SUBJECT TO PAYMENT UNDER RPTL480A UNTIL 2016						

STATE OF NEW YORK
 COUNTY - St Lawrence
 TOWN - Norfolk
 SWIS - 406289

2 0 1 4 T E N T A T I V E A S S E S S M E N T R O L L
 T A X A B L E S E C T I O N O F T H E R O L L - 1
 M A P S E C T I O N - 0 3 2
 S U B - S E C T I O N - 0 0 3
 U N I F O R M P E R C E N T O F V A L U E I S 0 8 2 . 0 0

PAGE 483
 VALUATION DATE-JUL 01, 2013
 TAXABLE STATUS DATE-MAR 01, 2014
 RPS150/V04/L015
 CURRENT DATE 5/01/2014

*** S P E C I A L D I S T R I C T S U M M A R Y ***

CODE	DISTRICT NAME	TOTAL PARCELS	EXTENSION TYPE	EXTENSION VALUE	AD VALOREM VALUE	EXEMPT AMOUNT	TAXABLE VALUE
AG002	Ag Dist #2	28	MOVTAX				
FD028	Norfolk Fire D	30	TOTAL M		983,550		983,550

*** S C H O O L D I S T R I C T S U M M A R Y ***

CODE	DISTRICT NAME	TOTAL PARCELS	ASSESSED LAND	ASSESSED TOTAL	EXEMPT AMOUNT	TOTAL TAXABLE	STAR AMOUNT	STAR TAXABLE
406201	Norwood-Norfolk	30	400,050	983,550		983,550	336,800	646,750
	S U B - T O T A L	30	400,050	983,550		983,550	336,800	646,750
	T O T A L	30	400,050	983,550		983,550	336,800	646,750

*** S Y S T E M C O D E S S U M M A R Y ***

NO SYSTEM EXEMPTIONS AT THIS LEVEL

*** E X E M P T I O N S U M M A R Y ***

CODE	DESCRIPTION	TOTAL PARCELS	COUNTY	TOWN	SCHOOL
41122	Vet - Wart	1	6,585		
41123	Vet - Wart	1		6,585	
41834	Enhanced S	1			43,900
41854	Basic Star	14			292,900
	T O T A L	17	6,585	6,585	336,800

STATE OF NEW YORK
COUNTY - St Lawrence
TOWN - Norfolk
SWIS - 406289

2 0 1 4 T E N T A T I V E A S S E S S M E N T R O L L
T A X A B L E SECTION OF THE ROLL - 1
M A P S E C T I O N - 032
S U B - S E C T I O N - 003
UNIFORM PERCENT OF VALUE IS 082.00

PAGE 484
VALUATION DATE-JUL 01, 2013
TAXABLE STATUS DATE-MAR 01, 2014
RPS150/V04/L015
CURRENT DATE 5/01/2014

*** G R A N D T O T A L S ***

ROLL SEC	DESCRIPTION	TOTAL PARCELS	ASSESSED LAND	ASSESSED TOTAL	TAXABLE COUNTY	TAXABLE TOWN	TAXABLE SCHOOL	STAR TAXABLE
1	TAXABLE	30	400,050	983,550	976,965	976,965	983,550	646,750

STATE OF NEW YORK
COUNTY - St Lawrence
TOWN - Norfolk
SWIS - 406289

2 0 1 4 T E N T A T I V E A S S E S S M E N T R O L L
T A X A B L E SECTION OF THE ROLL - 1

PAGE 485
VALUATION DATE-JUL 01, 2013
TAXABLE STATUS DATE-MAR 01, 2014

TAX MAP NUMBER SEQUENCE
UNIFORM PERCENT OF VALUE IS 082.00
UNIFORM PERCENT OF VALUE IS 082.00

TAX MAP PARCEL NUMBER	PROPERTY LOCATION & CLASS	ASSESSMENT	EXEMPTION CODE	COUNTY	TOWN	SCHOOL
CURRENT OWNERS NAME	SCHOOL DISTRICT	LAND	TAX DESCRIPTION	TAXABLE VALUE		
CURRENT OWNERS ADDRESS	PARCEL SIZE/GRID COORD	TOTAL	SPECIAL DISTRICTS	ACCOUNT NO.		

49	River Rd			32.004-1-2		*****
32.004-1-2	210 1 Family Res		Enhanced S 41834	0	0	1- 8- 8
Ashley Lawrence	Norwood-Norfolk 406201	1,090	COUNTY TAXABLE VALUE	38,900		38,900
Ashley Barbara	2.5 Ar	38,900	TOWN TAXABLE VALUE	38,900		
PO Box 429	ACRES 1.60		SCHOOL TAXABLE VALUE	0		
Norfolk, NY 13667	EAST-0326952 NRTH-1751651		FD028 Norfolk Fire Dist	38,900	TO M	
	DEED BOOK 795 PG-00460		LT022 Norfolk Light	38,900	TO M	
	FULL MARKET VALUE	47,439				

415	CR 38			32.004-1-3.2		*****
32.004-1-3.2	210 1 Family Res		Basic Star 41854	0	0	1- 16- 4.2
Murray Garth	Norwood-Norfolk 406201	11,400	COUNTY TAXABLE VALUE	101,100		24,600
Murray Stephanie	ACRES 1.80	101,100	TOWN TAXABLE VALUE	101,100		
PO Box 497	EAST-0325908 NRTH-1750910		SCHOOL TAXABLE VALUE	76,500		
Norfolk, NY 13667	DEED BOOK 933 PG-01133		FD028 Norfolk Fire Dist	101,100	TO M	
	FULL MARKET VALUE	123,293				

420	CR 38			32.004-1-3.121		*****
32.004-1-3.121	210 1 Family Res		Basic Star 41854	0	0	24,600
Sweet Eva J	Norwood-Norfolk 406201	4,600	COUNTY TAXABLE VALUE	38,400		
420 County Route 38	575'ff	38,400	TOWN TAXABLE VALUE	38,400		
Norfolk, NY 13667	FRNT 575.00 DPTH		SCHOOL TAXABLE VALUE	13,800		
	ACRES 3.10		AG002 Ag Dist #2	.00	MT	
	EAST-0326203 NRTH-1750600		FD028 Norfolk Fire Dist	38,400	TO M	
	DEED BOOK 2006 PG-15008					
	FULL MARKET VALUE	46,829				

	CR 38			32.004-1-7		*****
32.004-1-7	321 Abandoned ag		COUNTY TAXABLE VALUE	6,100		1- 75- 8.3
Sabad Michael G	Norwood-Norfolk 406201	6,100	TOWN TAXABLE VALUE	6,100		
457 Windridge Rd	28ar	6,100	SCHOOL TAXABLE VALUE	6,100		
Friend ville, TN 37737	ACRES 11.50		FD028 Norfolk Fire Dist	6,100	TO M	
	EAST-0325908 NRTH-1749694					
	DEED BOOK 2013 PG-19900					
	FULL MARKET VALUE	7,439				

	Off Sober St			32.004-1-8		*****
32.004-1-8	314 Rural vac<10		COUNTY TAXABLE VALUE	3,500		1- 72-10
Small Patricia	Norwood-Norfolk 406201	3,500	TOWN TAXABLE VALUE	3,500		
6820 Brook Forest Dr	See 2000-21357 Easement	3,500	SCHOOL TAXABLE VALUE	3,500		
Evergreen, CO 80439	ACRES 4.30		FD028 Norfolk Fire Dist	3,500	TO M	
	EAST-0326776 NRTH-1749988					
	DEED BOOK 2011 PG-3531					
	FULL MARKET VALUE	4,268				

STATE OF NEW YORK
COUNTY - St Lawrence
TOWN - Norfolk
SWIS - 406289

2 0 1 4 T E N T A T I V E A S S E S S M E N T R O L L

T A X A B L E SECTION OF THE ROLL - 1

VALUATION DATE-JUL 01, 2013

TAXABLE STATUS DATE-MAR 01, 2014

TAX MAP NUMBER SEQUENCE
UNIFORM PERCENT OF VALUE IS 082.00
UNIFORM PERCENT OF VALUE IS 082.00

TAX MAP PARCEL NUMBER	PROPERTY LOCATION & CLASS	ASSESSMENT	EXEMPTION CODE	COUNTY	TOWN	SCHOOL
CURRENT OWNERS NAME	SCHOOL DISTRICT	LAND	TAX DESCRIPTION	TAXABLE VALUE		
CURRENT OWNERS ADDRESS	PARCEL SIZE/GRID COORD	TOTAL	SPECIAL DISTRICTS	ACCOUNT NO.		
***** 32.004-1-9.1 *****						
	Off Sober St					1- 27-10
32.004-1-9.1	311 Res vac land		COUNTY TAXABLE VALUE	1,250		
Cutler Audrey	Norwood-Norfolk 406201	1,250	TOWN TAXABLE VALUE	1,250		
Attn: Carolyn Purvis	ACRES 10.60	1,250	SCHOOL TAXABLE VALUE	1,250		
PO Box 528	EAST-0326648 NRTH-1749694		FD028 Norfolk Fire Dist	1,250	TO M	
Norfolk, NY 13667	DEED BOOK 827 PG-347					
	FULL MARKET VALUE	1,524				
***** 32.004-1-10.11 *****						
	28 Sober St					1- 93- 7
32.004-1-10.11	210 1 Family Res		Basic Star 41854	0	0	24,600
Short Richard E	Norwood-Norfolk 406201	12,800	COUNTY TAXABLE VALUE	95,000		
Short Ruth A	151xvar Ranch W/ingr Pool	95,000	TOWN TAXABLE VALUE	95,000		
28 Sober St	FRNT 151.00 DPTH		SCHOOL TAXABLE VALUE	70,400		
Norfolk, NY 13667	ACRES 5.80		FD028 Norfolk Fire Dist	95,000	TO M	
	EAST-0326823 NRTH-1749278		WS001 Norfolk Water&Sewer	95,000	TO M	
	DEED BOOK 1104 PG-192					
	FULL MARKET VALUE	115,854				
***** 32.004-1-11.1 *****						
	34 Sober St					1- 97- 8.11
32.004-1-11.1	210 1 Family Res		Enhanced S 41834	0	0	52,640
Gushlaw Marjorie	Norwood-Norfolk 406201	16,600	COUNTY TAXABLE VALUE	73,700		
Henderson Wanda	1994 Double Wide	73,700	TOWN TAXABLE VALUE	73,700		
34 Sober St	ACRES 20.70		SCHOOL TAXABLE VALUE	21,060		
Norfolk, NY 13667	EAST-0326751 NRTH-1748885		FD028 Norfolk Fire Dist	73,700	TO M	
	DEED BOOK 2007 PG-4766		WD011 Norfolk Water Dist	73,700	TO M	
	FULL MARKET VALUE	89,878				
***** 32.004-1-12 *****						
	36 Sober St					1- 97- 8.12
32.004-1-12	210 1 Family Res		Basic Star 41854	0	0	24,600
Ashley Ted F	Norwood-Norfolk 406201	11,600	COUNTY TAXABLE VALUE	94,200		
Ashley Kathie J	ACRES 2.20	94,200	TOWN TAXABLE VALUE	94,200		
36 Sober St	EAST-0327010 NRTH-1748517		SCHOOL TAXABLE VALUE	69,600		
Norfolk, NY 13667	DEED BOOK 919 PG-00176		FD028 Norfolk Fire Dist	94,200	TO M	
	FULL MARKET VALUE	114,878	WD011 Norfolk Water Dist	94,200	TO M	
***** 32.004-1-15.1 *****						
	Off Hepburn St					1- 92- 1
32.004-1-15.1	323 Vacant rural		COUNTY TAXABLE VALUE	1,700		
Pernice Charles A	Norwood-Norfolk 406201	1,700	TOWN TAXABLE VALUE	1,700		
PO Box 48	ACRES 4.70	1,700	SCHOOL TAXABLE VALUE	1,700		
Norfolk, NY 13667	EAST-0328451 NRTH-1747924		FD028 Norfolk Fire Dist	1,700	TO M	
	DEED BOOK 2011 PG-11478		LT022 Norfolk Light	1,700	TO M	
	FULL MARKET VALUE	2,073	WS001 Norfolk Water&Sewer	1,700	TO M	

STATE OF NEW YORK
 COUNTY - St Lawrence
 TOWN - Norfolk
 SWIS - 406289

2 0 1 4 T E N T A T I V E A S S E S S M E N T R O L L

T A X A B L E SECTION OF THE ROLL - 1

VALUATION DATE-JUL 01, 2013

TAXABLE STATUS DATE-MAR 01, 2014

TAX MAP NUMBER SEQUENCE
 UNIFORM PERCENT OF VALUE IS 082.00
 UNIFORM PERCENT OF VALUE IS 082.00

TAX MAP PARCEL NUMBER	PROPERTY LOCATION & CLASS	ASSESSMENT	EXEMPTION CODE	COUNTY	TOWN	SCHOOL
CURRENT OWNERS NAME	SCHOOL DISTRICT	LAND	TAX DESCRIPTION	TAXABLE VALUE		
CURRENT OWNERS ADDRESS	PARCEL SIZE/GRID COORD	TOTAL	SPECIAL DISTRICTS	ACCOUNT NO.		
***** 32.004-1-15.2 *****						
32.004-1-15.2	33 Hepburn St 210 1 Family Res		Vet - Comb 41132	0	16,400	0
Pernice Charles A	Norwood-Norfolk 406201	14,200	Vet - Comb 41133	0	0	12,300
PO Box 48	ACRES 5.50	93,860	Basic Star 41854	0	0	24,600
Norfolk, NY 13667	EAST-0328892 NRTH-1748004		COUNTY TAXABLE VALUE		77,460	
	DEED BOOK 2011 PG-11478		TOWN TAXABLE VALUE		81,560	
	FULL MARKET VALUE	114,463	SCHOOL TAXABLE VALUE		69,260	
			FD028 Norfolk Fire Dist		93,860	TO M
			LT022 Norfolk Light		93,860	TO M
			WS001 Norfolk Water&Sewer		93,860	TO M
***** 32.004-1-16.11 *****						
32.004-1-16.11	23 Wheeler Dr	38	PCT OF VALUE USED FOR EXEMPTION PURPOSES			1- 72- 1
Wolfe Francis H (LU)	112 Dairy farm		Vet - Wart 41122	0	3,563	0
Wolfe Bernice I (LU)	Norwood-Norfolk 406201	22,800	Vet - Wart 41123	0	0	3,563
23 Wheeler Ln	1965 Trlr @ 200 &	62,500	Enhanced S 41834	0	0	52,640
Norfolk, NY 13667	Agri-Dairy Also 1108/707		COUNTY TAXABLE VALUE		58,937	
	ACRES 59.30		TOWN TAXABLE VALUE		58,937	
	EAST-0329065 NRTH-1747271		SCHOOL TAXABLE VALUE		9,860	
	DEED BOOK 2011 PG-13568		AG002 Ag Dist #2		.00	MT
	FULL MARKET VALUE	76,220	FD028 Norfolk Fire Dist		62,500	TO M
***** 32.004-1-16.12 *****						
32.004-1-16.12	Off Sober St					
Wolfe Vernon M	323 Vacant rural		COUNTY TAXABLE VALUE		2,800	
1850 Sober St	Norwood-Norfolk 406201	2,800	TOWN TAXABLE VALUE		2,800	
Norfolk, NY 13667	ACRES 17.30	2,800	SCHOOL TAXABLE VALUE		2,800	
	EAST-0328187 NRTH-1745768		AG002 Ag Dist #2		.00	MT
	DEED BOOK 2001 PG-13114		FD028 Norfolk Fire Dist		2,800	TO M
	FULL MARKET VALUE	3,415				
***** 32.004-1-17.12 *****						
32.004-1-17.12	1950 Sober St					
Loucky-Ramsey Joanna R	240 Rural res		COUNTY TAXABLE VALUE		118,300	
1950 Sober St	Norwood-Norfolk 406201	18,000	TOWN TAXABLE VALUE		118,300	
Norfolk, NY 13667	FRNT 487.00 DPTH	118,300	SCHOOL TAXABLE VALUE		118,300	
	ACRES 20.00 BANK8888173		AG002 Ag Dist #2		.00	MT
	EAST-0327545 NRTH-1746254		FD028 Norfolk Fire Dist		118,300	TO M
	DEED BOOK 2006 PG-19657					
	FULL MARKET VALUE	144,268				
***** 32.004-1-17.14 *****						
32.004-1-17.14	1900 Sober St					
Baxter Frederick	210 1 Family Res		Enhanced S 41834	0	0	52,640
Baxter Virginia	Norwood-Norfolk 406201	15,500	COUNTY TAXABLE VALUE		126,900	
1900 Sober St	FRNT 530.00 DPTH	126,900	TOWN TAXABLE VALUE		126,900	
Norfolk, NY 13667	ACRES 9.20		SCHOOL TAXABLE VALUE		74,260	
	EAST-0327260 NRTH-1745460		AG002 Ag Dist #2		.00	MT
	DEED BOOK 1095 PG-410		FD028 Norfolk Fire Dist		126,900	TO M
	FULL MARKET VALUE	154,756				

STATE OF NEW YORK
COUNTY - St Lawrence
TOWN - Norfolk
SWIS - 406289

2 0 1 4 T E N T A T I V E A S S E S S M E N T R O L L

T A X A B L E SECTION OF THE ROLL - 1

VALUATION DATE-JUL 01, 2013

TAXABLE STATUS DATE-MAR 01, 2014

TAX MAP NUMBER SEQUENCE
UNIFORM PERCENT OF VALUE IS 082.00
UNIFORM PERCENT OF VALUE IS 082.00

TAX MAP PARCEL NUMBER	PROPERTY LOCATION & CLASS	ASSESSMENT	EXEMPTION CODE	COUNTY	TOWN	SCHOOL
CURRENT OWNERS NAME	SCHOOL DISTRICT	LAND	TAX DESCRIPTION	TAXABLE VALUE		
CURRENT OWNERS ADDRESS	PARCEL SIZE/GRID COORD	TOTAL	SPECIAL DISTRICTS			ACCOUNT NO.

32.004-1-17.15	1960 Sober St			32.004-1-17.15		*****
Gilliam Lucille E	210 1 Family Res		COUNTY TAXABLE VALUE	16,400		
C/O Esmond Jackson	Norwood-Norfolk 406201	8,100	TOWN TAXABLE VALUE	16,400		
PO Box 234	FRNT 214.00 DPTH 174.00	16,400	SCHOOL TAXABLE VALUE	16,400		
Norfolk, NY 13667	ACRES 0.85		AG002 Ag Dist #2	.00 MT		
	EAST-0327090 NRTH-1746719		FD028 Norfolk Fire Dist	16,400 TO M		
	DEED BOOK 1096 PG-512					
	FULL MARKET VALUE	20,000				

32.004-1-17.16	Sober St			32.004-1-17.16		*****
Jackson Esmond	312 Vac w/imprv		COUNTY TAXABLE VALUE	5,700		
PO Box 234	Norwood-Norfolk 406201	5,700	TOWN TAXABLE VALUE	5,700		
Norfolk, NY 13667	FRNT 220.00 DPTH 174.00	5,700	SCHOOL TAXABLE VALUE	5,700		
	ACRES 0.86		AG002 Ag Dist #2	.00 MT		
	EAST-0327086 NRTH-1746526		FD028 Norfolk Fire Dist	5,700 TO M		
	DEED BOOK 2011 PG-16966					
	FULL MARKET VALUE	6,951				

32.004-1-18	1920 Sober St			32.004-1-18		*****
Wilby Michael C	210 1 Family Res		Basic Star 41854	0	0	1- 72- 2.2
Wilby Sylvia D	Norwood-Norfolk 406201	6,100	COUNTY TAXABLE VALUE	61,600	0	24,600
1920 Sober St	ACRES 0.67 BANK8888830	61,600	TOWN TAXABLE VALUE	61,600		
Norfolk, NY 13667	EAST-0327066 NRTH-1745856		SCHOOL TAXABLE VALUE	37,000		
	DEED BOOK 2009 PG-4212		FD028 Norfolk Fire Dist	61,600 TO M		
	FULL MARKET VALUE	75,122				

32.004-1-19.2	1888 Sober St			32.004-1-19.2		*****
Sessions Robert M	210 1 Family Res		Vet - Comb 41132	0	16,400	1-125- 3.2
1888 Sober St	Norwood-Norfolk 406201	11,700	Vet - Comb 41133	0	0	0
Norfolk, NY 13667	FRNT 300.00 DPTH 347.00	76,700	Basic Star 41854	0	0	12,300
	ACRES 2.40		COUNTY TAXABLE VALUE	60,300	0	24,600
	EAST-0326908 NRTH-1744997		TOWN TAXABLE VALUE	64,400		
	DEED BOOK 1113 PG-1		SCHOOL TAXABLE VALUE	52,100		
	FULL MARKET VALUE	93,537	AG002 Ag Dist #2	.00 MT		
			FD028 Norfolk Fire Dist	76,700 TO M		

32.004-1-19.11	1850 Sober St			32.004-1-19.11		*****
Wolfe Vernon M	270 Mfg housing		Basic Star 41854	0	0	1-125- 3.1
1850 Sober St	Norwood-Norfolk 406201	19,700	COUNTY TAXABLE VALUE	32,700	0	24,600
Norfolk, NY 13667	1993 70X14 Trlr	32,700	TOWN TAXABLE VALUE	32,700		
	ACRES 44.10		SCHOOL TAXABLE VALUE	8,100		
	EAST-0327316 NRTH-1744525		AG002 Ag Dist #2	.00 MT		
	DEED BOOK 2001 PG-13113		FD028 Norfolk Fire Dist	32,700 TO M		
	FULL MARKET VALUE	39,878				

STATE OF NEW YORK
COUNTY - St Lawrence
TOWN - Norfolk
SWIS - 406289

2 0 1 4 T E N T A T I V E A S S E S S M E N T R O L L
T A X A B L E SECTION OF THE ROLL - 1

PAGE 489
VALUATION DATE-JUL 01, 2013
TAXABLE STATUS DATE-MAR 01, 2014

TAX MAP NUMBER SEQUENCE
UNIFORM PERCENT OF VALUE IS 082.00
UNIFORM PERCENT OF VALUE IS 082.00

TAX MAP PARCEL NUMBER	PROPERTY LOCATION & CLASS	ASSESSMENT	EXEMPTION CODE	COUNTY	TOWN	SCHOOL
CURRENT OWNERS NAME	SCHOOL DISTRICT	LAND	TAX DESCRIPTION	TAXABLE VALUE		
CURRENT OWNERS ADDRESS	PARCEL SIZE/GRID COORD	TOTAL	SPECIAL DISTRICTS	ACCOUNT NO.		

32.004-1-19.12	1873,1881 Sober St			32.004-1-19.12		*****
Wolfe Joseph	210 1 Family Res		STAR MH 41844	0	0	20,000
Wolfe Carolyn	Norwood-Norfolk 406201	17,800	Basic Star 41854	0	0	24,600
PO Box 139	1992 Modular &	94,900	COUNTY TAXABLE VALUE		94,900	
Norfolk, NY 13667	1978 Trlr 14X72 (10700)		TOWN TAXABLE VALUE		94,900	
	FRNT 900.00 DPTH		SCHOOL TAXABLE VALUE		50,300	
	ACRES 19.50		AG002 Ag Dist #2		.00 MT	
	EAST-0326146 NRTH-1744938		FD028 Norfolk Fire Dist		94,900 TO M	
	DEED BOOK 1064 PG-977					
	FULL MARKET VALUE	115,732				

32.004-1-20.1	1853 Sober St			32.004-1-20.1		*****
Decare Mark	240 Rural res		Basic Star 41854	0	0	1-130-14
Decare Karen	Norwood-Norfolk 406201	22,900	COUNTY TAXABLE VALUE		122,100	24,600
PO Box 577	FRNT 550.00 DPTH	122,100	TOWN TAXABLE VALUE		122,100	
Norfolk, NY 13667	ACRES 52.20		SCHOOL TAXABLE VALUE		97,500	
	EAST-0324561 NRTH-1744375		AG002 Ag Dist #2		.00 MT	
	DEED BOOK 1089 PG-867		FD028 Norfolk Fire Dist		122,100 TO M	
	FULL MARKET VALUE	148,902				

32.004-1-20.2	1857 Sober St			32.004-1-20.2		*****
Smith George A	210 1 Family Res		Basic Star 41854	0	0	24,600
PO Box 489	Norwood-Norfolk 406201	13,700	COUNTY TAXABLE VALUE		87,400	
Norfolk, NY 13667	202x859x200x884	87,400	TOWN TAXABLE VALUE		87,400	
	FRNT 202.00 DPTH 859.00		SCHOOL TAXABLE VALUE		62,800	
	ACRES 4.00		AG002 Ag Dist #2		.00 MT	
	EAST-0325992 NRTH-1744373		FD028 Norfolk Fire Dist		87,400 TO M	
	DEED BOOK 1101 PG-399					
	FULL MARKET VALUE	106,585				

32.004-1-22	1965 Sober St			32.004-1-22		*****
Bregg Mary (LU)	210 1 Family Res		COUNTY TAXABLE VALUE		46,200	1- 80- 5
Bregg Francis (LU)	Norwood-Norfolk 406201	26,200	TOWN TAXABLE VALUE		46,200	
% Frank Bregg	Life Use-Mary & Francis	46,200	SCHOOL TAXABLE VALUE		46,200	
PO Box 391	Bregg		AG002 Ag Dist #2		.00 MT	
Waddington, NY 13694-0391	ACRES 61.10		FD028 Norfolk Fire Dist		46,200 TO M	
	EAST-0325505 NRTH-1746851					
	DEED BOOK 1068 PG-199					
	FULL MARKET VALUE	56,341				

STATE OF NEW YORK
 COUNTY - St Lawrence
 TOWN - Norfolk
 SWIS - 406289

2 0 1 4 T E N T A T I V E A S S E S S M E N T R O L L

T A X A B L E SECTION OF THE ROLL - 1

PAGE 490
 VALUATION DATE-JUL 01, 2013
 TAXABLE STATUS DATE-MAR 01, 2014

TAX MAP NUMBER SEQUENCE
 UNIFORM PERCENT OF VALUE IS 082.00
 UNIFORM PERCENT OF VALUE IS 082.00

TAX MAP PARCEL NUMBER	PROPERTY LOCATION & CLASS	ASSESSMENT	EXEMPTION CODE	COUNTY	TOWN	SCHOOL
CURRENT OWNERS NAME	SCHOOL DISTRICT	LAND	TAX DESCRIPTION	TAXABLE VALUE		
CURRENT OWNERS ADDRESS	PARCEL SIZE/GRID COORD	TOTAL	SPECIAL DISTRICTS	ACCOUNT NO.		

2001,2009	Sober St			32.004-1-23.1	1- 97- 9.1	*****
32.004-1-23.1	270 Mfg housing		Enhanced S 41834	0	0	0 52,640
Brynildsen Eunice L (LU)	Norwood-Norfolk 406201	28,700	COUNTY TAXABLE VALUE		88,700	
Murphy James (LU)	Fr Ft 2113	88,700	TOWN TAXABLE VALUE		88,700	
2009 Sober St	Res,barn & 1997 16X80 Trl		SCHOOL TAXABLE VALUE		36,060	
Norfolk, NY 13667	ACRES 86.00		AG002 Ag Dist #2		.00 MT	
	EAST-0325800 NRTH-1747852		FD028 Norfolk Fire Dist		88,700 TO M	
	DEED BOOK 2002 PG-11901					
	FULL MARKET VALUE	108,171				

334	CR 38			32.004-1-23.2	1- 97- 9.2	*****
32.004-1-23.2	210 1 Family Res		Basic Star 41854	0	0	0 24,600
Dishaw Sherril A	Norwood-Norfolk 406201	13,100	COUNTY TAXABLE VALUE		41,800	
Dishaw Richard J II	646'ft	41,800	TOWN TAXABLE VALUE		41,800	
334 County Route 38	ACRES 6.50 BANK8888830		SCHOOL TAXABLE VALUE		17,200	
Norfolk, NY 13667	EAST-0324598 NRTH-1749438		FD028 Norfolk Fire Dist		41,800 TO M	
	DEED BOOK 2003 PG-24082					
	FULL MARKET VALUE	50,976				

2017	Sober St			32.004-1-23.3	1- 97- 9.3	*****
32.004-1-23.3	270 Mfg housing		COUNTY TAXABLE VALUE		12,500	
Malone Howard Joseph	Norwood-Norfolk 406201	7,500	TOWN TAXABLE VALUE		12,500	
PO Box 189	1985 trl 14'x60'	12,500	SCHOOL TAXABLE VALUE		12,500	
Raymondville, NY 13678	FRNT 150.00 DPTH 200.00		FD028 Norfolk Fire Dist		12,500 TO M	
	ACRES 0.69		WD011 Norfolk Water Dist		12,500 TO M	
	EAST-0327122 NRTH-1748296					
	DEED BOOK 2010 PG-14069					
	FULL MARKET VALUE	15,244				

409	CR 38			32.004-1-26.2	1- 75-8.1	*****
32.004-1-26.2	210 1 Family Res		Vet - Wart 41122	0	9,840	0 0
McClure Hollis (LU)	Norwood-Norfolk 406201	11,400	Vet - Wart 41123	0	0	7,380 0
409 County Route 38	1988 Raised Ranch	93,900	Enhanced S 41834	0	0	0 52,640
Norfolk, NY 13667	FRNT 200.00 DPTH		COUNTY TAXABLE VALUE		84,060	
	ACRES 1.80		TOWN TAXABLE VALUE		86,520	
	EAST-0325721 NRTH-1750791		SCHOOL TAXABLE VALUE		41,260	
	DEED BOOK 2012 PG-4107		FD028 Norfolk Fire Dist		93,900 TO M	
	FULL MARKET VALUE	114,512				

372	CR 38			32.004-1-26.11	1- 75- 8.1	*****
32.004-1-26.11	210 1 Family Res		Basic Star 41854	0	0	0 24,600
Malone Molly J	Norwood-Norfolk 406201	11,500	COUNTY TAXABLE VALUE		119,200	
372 County Route 38	FRNT 563.00 DPTH	119,200	TOWN TAXABLE VALUE		119,200	
Norfolk, NY 13667	ACRES 2.10 BANK8888289		SCHOOL TAXABLE VALUE		94,600	
	EAST-0325085 NRTH-1749948		FD028 Norfolk Fire Dist		119,200 TO M	
	DEED BOOK 2011 PG-15222					
	FULL MARKET VALUE	145,366				

STATE OF NEW YORK
COUNTY - St Lawrence
TOWN - Norfolk
SWIS - 406289

2 0 1 4 T E N T A T I V E A S S E S S M E N T R O L L

T A X A B L E SECTION OF THE ROLL - 1

VALUATION DATE-JUL 01, 2013

TAXABLE STATUS DATE-MAR 01, 2014

TAX MAP NUMBER SEQUENCE
UNIFORM PERCENT OF VALUE IS 082.00
UNIFORM PERCENT OF VALUE IS 082.00

TAX MAP PARCEL NUMBER	PROPERTY LOCATION & CLASS	ASSESSMENT	EXEMPTION CODE	COUNTY	TOWN	SCHOOL
CURRENT OWNERS NAME	SCHOOL DISTRICT	LAND	TAX DESCRIPTION	TAXABLE VALUE		
CURRENT OWNERS ADDRESS	PARCEL SIZE/GRID COORD	TOTAL	SPECIAL DISTRICTS	ACCOUNT NO.		
***** 32.004-1-26.13 *****						
Off CR 38						
32.004-1-26.13	321 Abandoned ag		COUNTY TAXABLE VALUE	2,500		
Sabad Michael G	Norwood-Norfolk 406201	2,500	TOWN TAXABLE VALUE	2,500		
457 Windridge Rd	ACRES 14.60	2,500	SCHOOL TAXABLE VALUE	2,500		
Friend ville, TN 37737	EAST-0325480 NRTH-1749436		FD028 Norfolk Fire Dist	2,500	TO M	
	DEED BOOK 2013 PG-19900					
	FULL MARKET VALUE	3,049				
***** 32.004-1-26.123 *****						
373 CR 38						
32.004-1-26.123	210 1 Family Res		Vet Eligib 41101	0	54,631	54,631 0
LaBarge John W (LU)	Norwood-Norfolk 406201	13,800	Basic Star 41854	0	0	0 24,600
LaBarge Annie M (LU)	FRNT 400.00 DPTH 467.00	109,700	COUNTY TAXABLE VALUE		55,069	
PO Box 23	ACRES 4.30		TOWN TAXABLE VALUE		55,069	
Norfolk, NY 13667	EAST-0324888 NRTH-1750279		SCHOOL TAXABLE VALUE		85,100	
	DEED BOOK 2008 PG-1153		AG002 Ag Dist #2		.00	MT
	FULL MARKET VALUE	133,780	FD028 Norfolk Fire Dist		109,700	TO M
***** 32.004-1-28 *****						
CR 38						
32.004-1-28	321 Abandoned ag		COUNTY TAXABLE VALUE	17,300		
LaBarge John W	Norwood-Norfolk 406201	17,300	TOWN TAXABLE VALUE	17,300		
PO Box 23	FRNT 742.00 DPTH	17,300	SCHOOL TAXABLE VALUE	17,300		
Norfolk, NY 13667	ACRES 70.50		AG002 Ag Dist #2		.00	MT
	EAST-0324641 NRTH-1750910		FD028 Norfolk Fire Dist		17,300	TO M
	DEED BOOK 2008 PG-16716					
	FULL MARKET VALUE	21,098				
***** 32.004-1-29 *****						
Sober St						1- 96- 1
32.004-1-29	312 Vac w/imprv		COUNTY TAXABLE VALUE	5,000		
Short Richard	Norwood-Norfolk 406201	4,000	TOWN TAXABLE VALUE	5,000		
Short Ruth	FRNT 90.00 DPTH 528.00	5,000	SCHOOL TAXABLE VALUE	5,000		
28 Sober St	ACRES 1.00		FD028 Norfolk Fire Dist	5,000	TO M	
Norfolk, NY 13667	EAST-0327150 NRTH-1749350		LT022 Norfolk Light	5,000	TO M	
	DEED BOOK 2000 PG-12366		WS001 Norfolk Water&Sewer	5,000	TO M	
	FULL MARKET VALUE	6,098				
***** 32.004-1-30 *****						
30 Sober St						1- 97- 8.3
32.004-1-30	270 Mfg housing		Enhanced S 41834	0	0	0 52,640
Illig David William	Norwood-Norfolk 406201	6,700	COUNTY TAXABLE VALUE	61,700		
30 Sober St	.5 Ar 1990 Double Wide	61,700	TOWN TAXABLE VALUE	61,700		
Norfolk, NY 13667	FRNT 125.00 DPTH 175.00		SCHOOL TAXABLE VALUE	9,060		
	BANK8888869		FD028 Norfolk Fire Dist	61,700	TO M	
	EAST-0327318 NRTH-1748978		WS001 Norfolk Water&Sewer	61,700	TO M	
	DEED BOOK 2011 PG-9823					
	FULL MARKET VALUE	75,244				

STATE OF NEW YORK
 COUNTY - St Lawrence
 TOWN - Norfolk
 SWIS - 406289

2 0 1 4 T E N T A T I V E A S S E S S M E N T R O L L
 T A X A B L E SECTION OF THE ROLL - 1

PAGE 492
 VALUATION DATE-JUL 01, 2013
 TAXABLE STATUS DATE-MAR 01, 2014

TAX MAP NUMBER SEQUENCE
 UNIFORM PERCENT OF VALUE IS 082.00
 UNIFORM PERCENT OF VALUE IS 082.00

TAX MAP PARCEL NUMBER	PROPERTY LOCATION & CLASS	ASSESSMENT	EXEMPTION CODE	COUNTY	TOWN	SCHOOL
CURRENT OWNERS NAME	SCHOOL DISTRICT	LAND	TAX DESCRIPTION	TAXABLE VALUE		ACCOUNT NO.
CURRENT OWNERS ADDRESS	PARCEL SIZE/GRID COORD	TOTAL	SPECIAL DISTRICTS			

32.004-1-31	32 Sober St			32.004-1-31		*****
Colbert Donald J II	210 1 Family Res		COUNTY TAXABLE VALUE	38,000		1- 97- 8.4
32 S Main St Ste 1	Norwood-Norfolk 406201	6,700	TOWN TAXABLE VALUE	38,000		
Norwood, NY 13668-1120	FRNT 125.00 DPTH 142.00	38,000	SCHOOL TAXABLE VALUE	38,000		
	ACRES 0.41 BANK8888150		FD028 Norfolk Fire Dist	38,000 TO M		
	EAST-0327288 NRTH-1748857		WS001 Norfolk Water&Sewer	38,000 TO M		
	DEED BOOK 2002 PG-6266					
	FULL MARKET VALUE	46,341				

32.004-1-34	CR 38			32.004-1-34		*****
McClure Conrad G	311 Res vac land		COUNTY TAXABLE VALUE	6,200		
McClure Zachary B	Norwood-Norfolk 406201	6,200	TOWN TAXABLE VALUE	6,200		
46 Spring St	FRNT 400.00 DPTH 352.00	6,200	SCHOOL TAXABLE VALUE	6,200		
Norwood, NY 13668	ACRES 3.30		AG002 Ag Dist #2	.00 MT		
	EAST-0325380 NRTH-1750541		FD028 Norfolk Fire Dist	6,200 TO M		
	DEED BOOK 2002 PG-7953					
	FULL MARKET VALUE	7,561				

32.004-1-35	405 CR 38			32.004-1-35		*****
Cote Joseph A	210 1 Family Res		Basic Star 41854	0	0	0 24,600
Cote Vicky C	Norwood-Norfolk 406201	6,000	COUNTY TAXABLE VALUE	91,000		
405 County Route 38	Ni Mo easement 2004	91,000	TOWN TAXABLE VALUE	91,000		
Norfolk, NY 13667	FRNT 200.00 DPTH 352.00		SCHOOL TAXABLE VALUE	66,400		
	ACRES 1.60		AG002 Ag Dist #2	.00 MT		
	EAST-0325593 NRTH-1750663		FD028 Norfolk Fire Dist	91,000 TO M		
	DEED BOOK 2004 PG-6886					
	FULL MARKET VALUE	110,976				

32.004-1-36.1	81 W Main St			32.004-1-36.1		*****
Sabad Alex M	311 Res vac land		COUNTY TAXABLE VALUE	9,800		1-101-10.1
Beverly Ann	Norwood-Norfolk 406201	9,800	TOWN TAXABLE VALUE	9,800		
PO Box 491	See 2002/12313 R.o.w.	9,800	SCHOOL TAXABLE VALUE	9,800		
Norfolk, NY 13667	ACRES 16.30		FD028 Norfolk Fire Dist	9,800 TO M		
	EAST-0326887 NRTH-1750138		LT022 Norfolk Light	9,800 TO M		
	DEED BOOK 812 PG-240		WS001 Norfolk Water&Sewer	9,800 TO M		
	FULL MARKET VALUE	11,951				

32.004-1-39	Sober St			32.004-1-39		*****
Wolfe Joseph H	323 Vacant rural		COUNTY TAXABLE VALUE	22,920		
Wolfe Carolyn S	Norwood-Norfolk 406201	22,920	TOWN TAXABLE VALUE	22,920		
PO Box 139	FRNT 997.00 DPTH	22,920	SCHOOL TAXABLE VALUE	22,920		
Norfolk, NY 13667	ACRES 57.30		AG002 Ag Dist #2	.00 MT		
	EAST-0326085 NRTH-1745912		FD028 Norfolk Fire Dist	22,920 TO M		
	DEED BOOK 2012 PG-9284					
	FULL MARKET VALUE	27,951				

STATE OF NEW YORK
 COUNTY - St Lawrence
 TOWN - Norfolk
 SWIS - 406289

2 0 1 4 T E N T A T I V E A S S E S S M E N T R O L L
 T A X A B L E SECTION OF THE ROLL - 1

PAGE 493
 VALUATION DATE-JUL 01, 2013
 TAXABLE STATUS DATE-MAR 01, 2014

TAX MAP NUMBER SEQUENCE
 UNIFORM PERCENT OF VALUE IS 082.00
 UNIFORM PERCENT OF VALUE IS 082.00

TAX MAP PARCEL NUMBER	PROPERTY LOCATION & CLASS	ASSESSMENT	EXEMPTION CODE	COUNTY	TOWN	SCHOOL
CURRENT OWNERS NAME	SCHOOL DISTRICT	LAND	TAX DESCRIPTION	TAXABLE VALUE		
CURRENT OWNERS ADDRESS	PARCEL SIZE/GRID COORD	TOTAL	SPECIAL DISTRICTS	ACCOUNT NO.		

32.004-2-3.1	694,696 CR 38		Enhanced S 41834	0	0	0 15-15.1
Bond James F (LU)	Norwood-Norfolk 406201	19,600	COUNTY TAXABLE VALUE		57,400	52,640
PO Box 176	230'Ff	57,400	TOWN TAXABLE VALUE		57,400	
Norfolk, NY 13667	FRNT 300.00 DPTH		SCHOOL TAXABLE VALUE		4,760	
	ACRES 35.70		FD028 Norfolk Fire Dist		57,400	TO M
	EAST-0332947 NRTH-1751498		WD004 Raymondville Water		57,400	TO M
	DEED BOOK 2003 PG-19058					
	FULL MARKET VALUE	70,000				

32.004-2-4	10,12,14 N Main Street & 7 Adams Rd	44	PCT OF VALUE USED FOR EXEMPTION PURPOSES			1-119- 1.1
Van Kennen Robert K	280 Res Multiple		Vet - Comb 41132	0	9,460	0
Van Kennen William R	Norwood-Norfolk 406201	26,300	Vet - Comb 41133	0	0	9,460 0
PO Box 453	Barn, Cottage & Res &	86,000	Enhanced S 41834	0	0	52,640
Norfolk, NY 13667	Storage Building		COUNTY TAXABLE VALUE		76,540	
	FRNT 1183.00 DPTH		TOWN TAXABLE VALUE		76,540	
	ACRES 41.10		SCHOOL TAXABLE VALUE		33,360	
	EAST-0332413 NRTH-1750435		FD028 Norfolk Fire Dist		86,000	TO M
	DEED BOOK 2012 PG-10090		LT022 Norfolk Light		86,000	TO M
	FULL MARKET VALUE	104,878	WS001 Norfolk Water&Sewer		86,000	TO M

32.004-2-5	91 Adams Rd		Basic Star 41854	0	0	0 46- 7
Tessier David P	210 1 Family Res	12,100	COUNTY TAXABLE VALUE		88,100	24,600
91 Adams Rd	Norwood-Norfolk 406201	88,100	TOWN TAXABLE VALUE		88,100	
Norfolk, NY 13667	FRNT 400.00 DPTH 426.00		SCHOOL TAXABLE VALUE		63,500	
	ACRES 3.70		FD028 Norfolk Fire Dist		88,100	TO M
	EAST-0333665 NRTH-1749870					
	DEED BOOK 1999 PG-9800					
	FULL MARKET VALUE	107,439				

32.004-2-6	101 Adams Rd		Basic Star 41854	0	0	0 22- 1
Robinson Rita	210 1 Family Res	7,400	COUNTY TAXABLE VALUE		17,400	17,400
101 Adams Rd	Norwood-Norfolk 406201	17,400	TOWN TAXABLE VALUE		17,400	
Norfolk, NY 13667	FRNT 132.00 DPTH 299.00		SCHOOL TAXABLE VALUE		0	
	EAST-0333908 NRTH-1749749		FD028 Norfolk Fire Dist		17,400	TO M
	DEED BOOK 2002 PG-19901					
	FULL MARKET VALUE	21,220				

32.004-2-7	105 Adams Rd		Vet - Comb 41132	0	16,400	0 46- 8
Gooshaw Ronald H	210 1 Family Res	7,400	Vet - Comb 41133	0	0	12,300 0
Gooshaw Lois M	Norwood-Norfolk 406201	74,600	Basic Star 41854	0	0	24,600
105 Adams Rd	FRNT 132.00 DPTH		COUNTY TAXABLE VALUE		58,200	
Norfolk, NY 13667	ACRES 1.00		TOWN TAXABLE VALUE		62,300	
	EAST-0334025 NRTH-1749722		SCHOOL TAXABLE VALUE		50,000	
	DEED BOOK 2000 PG-15656		FD028 Norfolk Fire Dist		74,600	TO M
	FULL MARKET VALUE	90,976				

STATE OF NEW YORK
COUNTY - St Lawrence
TOWN - Norfolk
SWIS - 406289

2 0 1 4 T E N T A T I V E A S S E S S M E N T R O L L
T A X A B L E SECTION OF THE ROLL - 1

PAGE 494
VALUATION DATE-JUL 01, 2013
TAXABLE STATUS DATE-MAR 01, 2014

TAX MAP NUMBER SEQUENCE
UNIFORM PERCENT OF VALUE IS 082.00
UNIFORM PERCENT OF VALUE IS 082.00

TAX MAP PARCEL NUMBER	PROPERTY LOCATION & CLASS	ASSESSMENT	EXEMPTION CODE	COUNTY	TOWN	SCHOOL
CURRENT OWNERS NAME	SCHOOL DISTRICT	LAND	TAX DESCRIPTION	TAXABLE VALUE		
CURRENT OWNERS ADDRESS	PARCEL SIZE/GRID COORD	TOTAL	SPECIAL DISTRICTS	ACCOUNT NO.		

32.004-2-8	113 Adams Rd			32.004-2-8		1- 92-11
Carr Terry L	270 Mfg housing		Basic Star 41854	0	0	24,600
Carr Terry L	Norwood-Norfolk 406201	15,900	COUNTY TAXABLE VALUE		67,800	
113 Adams Rd	17ad	67,800	TOWN TAXABLE VALUE		67,800	
Norfolk, NY 13667	ACRES 17.00 BANK8888869		SCHOOL TAXABLE VALUE		43,200	
	EAST-0333973 NRTH-1750318		FD028 Norfolk Fire Dist		67,800 TO M	
	DEED BOOK 2006 PG-3496					
	FULL MARKET VALUE	82,683				

32.004-2-9	121 Adams Rd			32.004-2-9		1- 91-13
Murray Donna D	210 1 Family Res		Basic Star 41854	0	0	24,600
PO Box 195	Norwood-Norfolk 406201	8,000	COUNTY TAXABLE VALUE		37,100	
Norfolk, NY 13667	Also 883/418	37,100	TOWN TAXABLE VALUE		37,100	
	FRNT 302.00 DPTH 120.00		SCHOOL TAXABLE VALUE		12,500	
	EAST-0334406 NRTH-1749559		AG002 Ag Dist #2		.00 MT	
	DEED BOOK 2009 PG-4105		FD028 Norfolk Fire Dist		37,100 TO M	
	FULL MARKET VALUE	45,244				

32.004-2-10.1	135 Adams Rd			32.004-2-10.1		1- 19- 8
Wolfe Brandon S	210 1 Family Res		Basic Star 41854	0	0	24,600
135 Adams Road	Norwood-Norfolk 406201	7,200	COUNTY TAXABLE VALUE		44,000	
Norfolk, NY 13667	1995 Doublewide	44,000	TOWN TAXABLE VALUE		44,000	
	Also 1090/762 & 1092/266		SCHOOL TAXABLE VALUE		19,400	
	FRNT 116.00 DPTH		AG002 Ag Dist #2		.00 MT	
PRIOR OWNER ON 3/01/2014	ACRES 42.10		FD028 Norfolk Fire Dist		44,000 TO M	
Wolfe Brandon S	EAST-0335020 NRTH-1750433					
	DEED BOOK 2014 PG-1969					
	FULL MARKET VALUE	53,659				

32.004-2-10.2	129 Adams Rd			32.004-2-10.2		
Wolfe Brandon S	314 Rural vac<10		COUNTY TAXABLE VALUE		5,800	
135 Adams Road	Norwood-Norfolk 406201	5,800	TOWN TAXABLE VALUE		5,800	
Norfolk, NY 13667	1989 14X52 Trlr	5,800	SCHOOL TAXABLE VALUE		5,800	
	100x129x235x52x335x180		AG002 Ag Dist #2		.00 MT	
	FRNT 100.00 DPTH 180.00		FD028 Norfolk Fire Dist		5,800 TO M	
PRIOR OWNER ON 3/01/2014	EAST-0334620 NRTH-1749586					
Wolfe Brandon S	DEED BOOK 2014 PG-1969					
	FULL MARKET VALUE	7,073				

32.004-2-11.22	181 Adams Rd			32.004-2-11.22		
Ashley Chad E	210 1 Family Res		Basic Star 41854	0	0	24,600
Ashley Darcy	Norwood-Norfolk 406201	9,300	COUNTY TAXABLE VALUE		100,500	
181 Adams Rd	FRNT 250.00 DPTH 325.00	100,500	TOWN TAXABLE VALUE		100,500	
Norfolk, NY 13667	ACRES 1.90 BANK8888173		SCHOOL TAXABLE VALUE		75,900	
	EAST-0335773 NRTH-1749281		FD028 Norfolk Fire Dist		100,500 TO M	
	DEED BOOK 2000 PG-13461					
	FULL MARKET VALUE	122,561				

STATE OF NEW YORK
 COUNTY - St Lawrence
 TOWN - Norfolk
 SWIS - 406289

2 0 1 4 T E N T A T I V E A S S E S S M E N T R O L L
 T A X A B L E SECTION OF THE ROLL - 1

PAGE 495
 VALUATION DATE-JUL 01, 2013
 TAXABLE STATUS DATE-MAR 01, 2014

TAX MAP NUMBER SEQUENCE
 UNIFORM PERCENT OF VALUE IS 082.00
 UNIFORM PERCENT OF VALUE IS 082.00

TAX MAP PARCEL NUMBER	PROPERTY LOCATION & CLASS	ASSESSMENT	EXEMPTION CODE	COUNTY	TOWN	SCHOOL
CURRENT OWNERS NAME	SCHOOL DISTRICT	LAND	TAX DESCRIPTION	TAXABLE VALUE		ACCOUNT NO.
CURRENT OWNERS ADDRESS	PARCEL SIZE/GRID COORD	TOTAL	SPECIAL DISTRICTS			

32.004-2-11.111	Adams Rd 314 Rural vac<10		COUNTY TAXABLE VALUE	9,800		1-118- 1
Danko Development Corp	Norwood-Norfolk 406201	9,800	TOWN TAXABLE VALUE	9,800		
PO Box 239	FRNT 875.00 DPTH	9,800	SCHOOL TAXABLE VALUE	9,800		
Massena, NY 13662	ACRES 16.60		AG002 Ag Dist #2	.00 MT		
	EAST-0335687 NRTH-1749711		FD028 Norfolk Fire Dist	9,800 TO M		
	DEED BOOK 2005 PG-1072					
	FULL MARKET VALUE	11,951				

32.004-2-12.1	86 Adams Rd 322 Rural vac>10		COUNTY TAXABLE VALUE	44,625		1- 68- 9.1
Marschean Michael S	Norwood-Norfolk 406201	44,625	TOWN TAXABLE VALUE	44,625		
Marschean Elaine A	Vacant Land	44,625	SCHOOL TAXABLE VALUE	44,625		
26 Park St	ACRES 127.50		FD028 Norfolk Fire Dist	44,625 TO M		
Norwood, NY 13668	EAST-0333038 NRTH-1748549		WD011 Norfolk Water Dist	44,625 TO M		
	DEED BOOK 2012 PG-18575					
	FULL MARKET VALUE	54,421				

32.004-2-13	3612 CR 47 240 Rural res		Basic Star 41854	0	0	1- 68-10 24,600
Cruz Rafael R	Norwood-Norfolk 406201	53,460	COUNTY TAXABLE VALUE	139,140		
Gillman Tamra J	FRNT 1630.00 DPTH	139,140	TOWN TAXABLE VALUE	139,140		
PO Box 17	ACRES 133.20		SCHOOL TAXABLE VALUE	114,540		
Norfolk, NY 13667	EAST-0334054 NRTH-1747144		AG002 Ag Dist #2	.00 MT		
	DEED BOOK 2010 PG-15441		FD028 Norfolk Fire Dist	139,140 TO M		
	FULL MARKET VALUE	169,683				

32.004-2-14.21	3540 CR 47 270 Mfg housing		RPTL466_f 41691	0	2,460	1- 37-6.2 2,460
Emlaw Robert	Norwood-Norfolk 406201	11,400	Basic Star 41854	0	0	24,600
Emlaw Darlene	FRNT 290.00 DPTH 272.00	45,000	COUNTY TAXABLE VALUE	42,540		
3540 County Route 47	ACRES 1.60		TOWN TAXABLE VALUE	42,540		
Norwood, NY 13668	EAST-0333949 NRTH-1745358		SCHOOL TAXABLE VALUE	20,400		
	DEED BOOK 995 PG-01035		FD028 Norfolk Fire Dist	45,000 TO M		
	FULL MARKET VALUE	54,878				

32.004-2-14.112	3556 CR 47 314 Rural vac<10		COUNTY TAXABLE VALUE	2,000		
Emlaw Jonathan	Norwood-Norfolk 406201	2,000	TOWN TAXABLE VALUE	2,000		
Emlaw Jessica	FRNT 233.00 DPTH	2,000	SCHOOL TAXABLE VALUE	2,000		
3540 County Route 47	ACRES 4.40		FD028 Norfolk Fire Dist	2,000 TO M		
Norwood, NY 13668	EAST-0333849 NRTH-1745645					
	DEED BOOK 2010 PG-5606					
	FULL MARKET VALUE	2,439				

STATE OF NEW YORK
 COUNTY - St Lawrence
 TOWN - Norfolk
 SWIS - 406289

2 0 1 4 T E N T A T I V E A S S E S S M E N T R O L L
 T A X A B L E SECTION OF THE ROLL - 1

PAGE 496
 VALUATION DATE-JUL 01, 2013
 TAXABLE STATUS DATE-MAR 01, 2014

TAX MAP NUMBER SEQUENCE
 UNIFORM PERCENT OF VALUE IS 082.00
 UNIFORM PERCENT OF VALUE IS 082.00

TAX MAP PARCEL NUMBER	PROPERTY LOCATION & CLASS	ASSESSMENT	EXEMPTION CODE	COUNTY	TOWN	SCHOOL
CURRENT OWNERS NAME	SCHOOL DISTRICT	LAND	TAX DESCRIPTION	TAXABLE VALUE		
CURRENT OWNERS ADDRESS	PARCEL SIZE/GRID COORD	TOTAL	SPECIAL DISTRICTS	ACCOUNT NO.		

32.004-2-14.113	Off CR 47 322 Rural vac>10		COUNTY TAXABLE VALUE	7,000		
Emlaw Robert	Norwood-Norfolk 406201	7,000	TOWN TAXABLE VALUE	7,000		
Emlaw Jonathan	FRNT 260.00 DPTH	7,000	SCHOOL TAXABLE VALUE	7,000		
3540 County Route 47	ACRES 17.50		FD028 Norfolk Fire Dist	7,000	TO M	
Norwood, NY 13668	EAST-0335035 NRTH-1746074					
	DEED BOOK 2010 PG-5607					
	FULL MARKET VALUE	8,537				

32.004-2-14.121	CR 47 322 Rural vac>10		COUNTY TAXABLE VALUE	18,900		
Emlaw Ronald L	Norwood-Norfolk 406201	18,900	TOWN TAXABLE VALUE	18,900		
PO Box 158	FRNT 242.00 DPTH	18,900	SCHOOL TAXABLE VALUE	18,900		
Norfolk, NY 13667	ACRES 24.40		FD028 Norfolk Fire Dist	18,900	TO M	
	EAST-0335057 NRTH-1745716					
	DEED BOOK 2003 PG-7531					
	FULL MARKET VALUE	23,049				

32.004-2-15.1	3484 CR 47 240 Rural res		Basic Star 41854	0	0	1- 14-14 24,600
Chepeleff Craig A	Norwood-Norfolk 406201	26,900	COUNTY TAXABLE VALUE	91,900		
Kalvaitis Katerine	ACRES 72.20	91,900	TOWN TAXABLE VALUE	91,900		
3484 County Route 47	EAST-0335621 NRTH-1745145		SCHOOL TAXABLE VALUE	67,300		
Norwood, NY 13668	DEED BOOK 1102 PG-970		FD028 Norfolk Fire Dist	91,900	TO M	
	FULL MARKET VALUE	112,073				

32.004-2-16	3485 CR 47 210 1 Family Res		Vet - Wart 41122	0	9,840	0 0
Oakes Marianne R	Norwood-Norfolk 406201	11,400	Vet - Wart 41123	0	0	7,380 0
Oakes Dennis	3 Ar	67,600	Basic Star 41854	0	0	0 24,600
3485 County Route 47	ACRES 1.80		COUNTY TAXABLE VALUE	57,760		
Norwood, NY 13668	EAST-0334742 NRTH-1744038		TOWN TAXABLE VALUE	60,220		
	DEED BOOK 2003 PG-20539		SCHOOL TAXABLE VALUE	43,000		
	FULL MARKET VALUE	82,439	AG002 Ag Dist #2	.00	MT	
			FD028 Norfolk Fire Dist	67,600	TO M	

32.004-2-17.1	3498 CR 47 210 1 Family Res		Basic Star 41854	0	0	1- 8-14 24,600
Connor Michael	Norwood-Norfolk 406201	6,700	COUNTY TAXABLE VALUE	50,500		
Connor Debra	Also 1999/21892	50,500	TOWN TAXABLE VALUE	50,500		
3498 County Route 47	109x250x120x16x30x195		SCHOOL TAXABLE VALUE	25,900		
Norwood, NY 13668	FRNT 109.00 DPTH 251.00		FD028 Norfolk Fire Dist	50,500	TO M	
	BANK8888830					
	EAST-0334722 NRTH-1744541					
	DEED BOOK 1998 PG-10491					
	FULL MARKET VALUE	61,585				

STATE OF NEW YORK
COUNTY - St Lawrence
TOWN - Norfolk
SWIS - 406289

2 0 1 4 T E N T A T I V E A S S E S S M E N T R O L L
T A X A B L E SECTION OF THE ROLL - 1

PAGE 497
VALUATION DATE-JUL 01, 2013
TAXABLE STATUS DATE-MAR 01, 2014

TAX MAP NUMBER SEQUENCE
UNIFORM PERCENT OF VALUE IS 082.00
UNIFORM PERCENT OF VALUE IS 082.00

TAX MAP PARCEL NUMBER	PROPERTY LOCATION & CLASS	ASSESSMENT	EXEMPTION CODE	COUNTY	TOWN	SCHOOL
CURRENT OWNERS NAME	SCHOOL DISTRICT	LAND	TAX DESCRIPTION	TAXABLE VALUE		ACCOUNT NO.
CURRENT OWNERS ADDRESS	PARCEL SIZE/GRID COORD	TOTAL	SPECIAL DISTRICTS			
***** 32.004-2-18 *****						
3502 CR 47						1-119- 9
32.004-2-18	210 1 Family Res		Aged - Cou 41802	0	11,490	0
Vari Irene	Norwood-Norfolk 406201	5,300	Aged - Sch 41804	0	0	7,660
3502 County Route 47	FRNT 75.00 DPTH 250.00	38,300	Enhanced S 41834	0	0	30,640
Norwood, NY 13668	EAST-0334630 NRTH-1744580		COUNTY TAXABLE VALUE		26,810	
	DEED BOOK 837 PG-00019		TOWN TAXABLE VALUE		38,300	
	FULL MARKET VALUE	46,707	SCHOOL TAXABLE VALUE		0	
			FD028 Norfolk Fire Dist		38,300	TO M
***** 32.004-2-19 *****						
3506 CR 47						1-119-10
32.004-2-19	270 Mfg housing		Vet - Comb 41132	0	10,000	0
Vari Eleck J Jr	Norwood-Norfolk 406201	12,500	Vet - Comb 41133	0	0	10,000
3506 County Route 47	See 2007-22584 easement	40,000	Vet - Disa 41142	0	15,000	0
Norwood, NY 13668	lar Trailer		Vet - Disa 41143	0	0	15,000
	ACRES 4.90		Enhanced S 41834	0	0	40,000
	EAST-0334802 NRTH-1744809		COUNTY TAXABLE VALUE		15,000	
	DEED BOOK 2011 PG-15385		TOWN TAXABLE VALUE		15,000	
	FULL MARKET VALUE	48,780	SCHOOL TAXABLE VALUE		0	
			FD028 Norfolk Fire Dist		40,000	TO M
***** 32.004-2-20.1 *****						
3512 CR 47						1- 90- 5.1
32.004-2-20.1	270 Mfg housing		Basic Star 41854	0	0	24,600
Reed William	Norwood-Norfolk 406201	13,600	COUNTY TAXABLE VALUE		71,600	
Reed Charlene	ACRES 3.70	71,600	TOWN TAXABLE VALUE		71,600	
3512 County Route 47	EAST-0334572 NRTH-1744972		SCHOOL TAXABLE VALUE		47,000	
Norwood, NY 13668	DEED BOOK 960 PG-00777		FD028 Norfolk Fire Dist		71,600	TO M
	FULL MARKET VALUE	87,317				
***** 32.004-2-21.1 *****						
3516 CR 47						1- 65- 7
32.004-2-21.1	270 Mfg housing		Basic Star 41854	0	0	18,700
Blackburn Lawrence	Norwood-Norfolk 406201	7,100	COUNTY TAXABLE VALUE		18,700	
Blackburn Sue	Trlr & Garage	18,700	TOWN TAXABLE VALUE		18,700	
3516 County Route 47	122x252x80x251		SCHOOL TAXABLE VALUE		0	
Norwood, NY 13668	FRNT 122.00 DPTH 250.00		FD028 Norfolk Fire Dist		18,700	TO M
	EAST-0334344 NRTH-1744854					
	DEED BOOK 905 PG-00762					
	FULL MARKET VALUE	22,805				
***** 32.004-2-22 *****						
3520 CR 47						1- 51-10
32.004-2-22	210 1 Family Res		Basic Star 41854	0	0	24,600
Corbine Maria	Norwood-Norfolk 406201	5,900	COUNTY TAXABLE VALUE		48,500	
PO Box 101	90x255x75x252 Double Wide	48,500	TOWN TAXABLE VALUE		48,500	
Norfolk, NY 13667	FRNT 90.00 DPTH 254.00		SCHOOL TAXABLE VALUE		23,900	
	EAST-0334273 NRTH-1744911		FD028 Norfolk Fire Dist		48,500	TO M
	DEED BOOK 2002 PG-17094					
	FULL MARKET VALUE	59,146				

STATE OF NEW YORK
 COUNTY - St Lawrence
 TOWN - Norfolk
 SWIS - 406289

2 0 1 4 T E N T A T I V E A S S E S S M E N T R O L L
 T A X A B L E SECTION OF THE ROLL - 1

PAGE 498
 VALUATION DATE-JUL 01, 2013
 TAXABLE STATUS DATE-MAR 01, 2014

TAX MAP NUMBER SEQUENCE
 UNIFORM PERCENT OF VALUE IS 082.00
 UNIFORM PERCENT OF VALUE IS 082.00

TAX MAP PARCEL NUMBER	PROPERTY LOCATION & CLASS	ASSESSMENT	EXEMPTION CODE	COUNTY	TOWN	SCHOOL
CURRENT OWNERS NAME	SCHOOL DISTRICT	LAND	TAX DESCRIPTION	TAXABLE VALUE		ACCOUNT NO.
CURRENT OWNERS ADDRESS	PARCEL SIZE/GRID COORD	TOTAL	SPECIAL DISTRICTS			

32.004-2-23	3552 CR 47			32.004-2-23		1- 75- 3
Richards Laura	270 Mfg housing		COUNTY TAXABLE VALUE	6,500		
Mayville-Dow Sharon	Norwood-Norfolk 406201	6,000	TOWN TAXABLE VALUE	6,500		
4856 State Highway 56	FRNT 113.00 DPTH 141.00	6,500	SCHOOL TAXABLE VALUE	6,500		
Colton, NY 13625	EAST-0333679 NRTH-1745437		FD028 Norfolk Fire Dist	6,500 TO M		
	DEED BOOK 2000 PG-18735					
	FULL MARKET VALUE	7,927				

32.004-2-24.11	3541 CR 47			32.004-2-24.11		1- 90- 10
Cassada Mary M	210 1 Family Res		Enhanced S 41834	0	0	51,900
3541 County Route 47	Norwood-Norfolk 406201	12,400	COUNTY TAXABLE VALUE	51,900		
Norwood, NY 13668	FRNT 947.00 DPTH 220.00	51,900	TOWN TAXABLE VALUE	51,900		
	ACRES 4.90		SCHOOL TAXABLE VALUE	0		
	EAST-0333364 NRTH-1745370		AG002 Ag Dist #2	.00 MT		
	DEED BOOK 1058 PG-920		FD028 Norfolk Fire Dist	51,900 TO M		
	FULL MARKET VALUE	63,293				

32.004-2-25.1	3533 CR 47			32.004-2-25.1		1- 69-13
Margittay John P	312 Vac w/imprv		COUNTY TAXABLE VALUE	6,000		
3473 County Route 47	Norwood-Norfolk 406201	6,000	TOWN TAXABLE VALUE	6,000		
Norwood, NY 13668	Little League Field	6,000	SCHOOL TAXABLE VALUE	6,000		
	ACRES 83.70		AG002 Ag Dist #2	.00 MT		
	EAST-0332565 NRTH-1744497		FD028 Norfolk Fire Dist	6,000 TO M		
	DEED BOOK 2007 PG-16040					
	FULL MARKET VALUE	7,317				

32.004-2-26	3629 CR 47			32.004-2-26		1- 42-14
Orologio Chad A	240 Rural res		Basic Star 41854	0	0	24,600
3629 County Route 47	Norwood-Norfolk 406201	20,800	COUNTY TAXABLE VALUE	43,500		
Norwood, NY 13668	33r	43,500	TOWN TAXABLE VALUE	43,500		
	ACRES 41.70		SCHOOL TAXABLE VALUE	18,900		
	EAST-0332211 NRTH-1745692		AG002 Ag Dist #2	.00 MT		
	DEED BOOK 2010 PG-688		FD028 Norfolk Fire Dist	43,500 TO M		
	FULL MARKET VALUE	53,049				

32.004-2-29.1	180 Adams Rd			32.004-2-29.1		1- 54- 2.2
Trahan Virginia L	210 1 Family Res		Vet - Wart 41122	0	9,840	0
PO Box 615	Norwood-Norfolk 406201	8,700	Vet - Wart 41123	0	0	7,380
Norfolk, NY 13667	Tri-Level House W/att Gar	155,700	Basic Star 41854	0	0	24,600
	FRNT 500.00 DPTH 914.00		COUNTY TAXABLE VALUE	145,860		
	ACRES 10.50		TOWN TAXABLE VALUE	148,320		
	EAST-0335350 NRTH-1748820		SCHOOL TAXABLE VALUE	131,100		
	DEED BOOK 1092 PG-134		AG002 Ag Dist #2	.00 MT		
	FULL MARKET VALUE	189,878	FD028 Norfolk Fire Dist	155,700 TO M		

STATE OF NEW YORK
 COUNTY - St Lawrence
 TOWN - Norfolk
 SWIS - 406289

2 0 1 4 T E N T A T I V E A S S E S S M E N T R O L L
 T A X A B L E SECTION OF THE ROLL - 1

PAGE 499
 VALUATION DATE-JUL 01, 2013
 TAXABLE STATUS DATE-MAR 01, 2014

TAX MAP NUMBER SEQUENCE
 UNIFORM PERCENT OF VALUE IS 082.00
 UNIFORM PERCENT OF VALUE IS 082.00

TAX MAP PARCEL NUMBER	PROPERTY LOCATION & CLASS	ASSESSMENT	EXEMPTION CODE	COUNTY	TOWN	SCHOOL
CURRENT OWNERS NAME	SCHOOL DISTRICT	LAND	TAX DESCRIPTION	TAXABLE VALUE		
CURRENT OWNERS ADDRESS	PARCEL SIZE/GRID COORD	TOTAL	SPECIAL DISTRICTS	ACCOUNT NO.		
***** 32.004-2-30.1 *****						
32.004-2-30.1	Adams Rd 322 Rural vac>10		COUNTY TAXABLE VALUE	8,300		
Smith Margaret A	Norwood-Norfolk 406201	8,300	TOWN TAXABLE VALUE	8,300		
PO Box 577	FRNT 950.00 DPTH	8,300	SCHOOL TAXABLE VALUE	8,300		
Norfolk, NY 13667	ACRES 9.40		AG002 Ag Dist #2	.00 MT		
	EAST-0334905 NRTH-1749072		FD028 Norfolk Fire Dist	8,300 TO M		
	DEED BOOK 1038 PG-00705					
	FULL MARKET VALUE	10,122				
***** 32.004-2-31.1 *****						
32.004-2-31.1	200 Adams Rd 240 Rural res		Vet - Comb 41132	0	16,400	0
Johnston Robert C	Norwood-Norfolk 406201	23,500	Vet - Comb 41133	0	0	12,300
PO Box 621	FRNT 668.00 DPTH 1080.00	77,100	Enhanced S 41834	0	0	0
Norfolk, NY 13667	ACRES 22.50		COUNTY TAXABLE VALUE	60,700		
	EAST-0335880 NRTH-1748453		TOWN TAXABLE VALUE	64,800		
	DEED BOOK 1999 PG-24644		SCHOOL TAXABLE VALUE	24,460		
	FULL MARKET VALUE	94,024	AG002 Ag Dist #2	.00 MT		
			FD028 Norfolk Fire Dist	77,100 TO M		
***** 32.004-2-32 *****						
32.004-2-32	3503 CR 47 270 Mfg housing		RPTL466_f 41691	0	2,460	2,460
Darabon Peter A	Norwood-Norfolk 406201	7,800	Basic Star 41854	0	0	24,600
3503 County Route 47	1998 Doublewide	56,900	COUNTY TAXABLE VALUE	54,440		
Norwood, NY 13668	176x285x175x285		TOWN TAXABLE VALUE	54,440		
	FRNT 176.00 DPTH 285.00		SCHOOL TAXABLE VALUE	32,300		
	ACRES 1.20		AG002 Ag Dist #2	.00 MT		
	EAST-0334436 NRTH-1744315		FD028 Norfolk Fire Dist	56,900 TO M		
	DEED BOOK 2001 PG-12035					
	FULL MARKET VALUE	69,390				
***** 32.004-2-33 *****						
32.004-2-33	3519 CR 47 210 1 Family Res		Vet - Comb 41132	0	16,400	0
Sweet Eric J	Norwood-Norfolk 406201	10,900	Vet - Comb 41133	0	0	12,300
Sweet Christine A	209x276x236x291	75,000	Vet - Disa 41142	0	22,500	0
3519 County Route 47	FRNT 209.00 DPTH 276.00		Vet - Disa 41143	0	0	22,500
Norwood, NY 13668	ACRES 1.60 BANK8888209		Basic Star 41854	0	0	24,600
	EAST-0334099 NRTH-1744708		COUNTY TAXABLE VALUE	36,100		
	DEED BOOK 2012 PG-20751		TOWN TAXABLE VALUE	40,200		
	FULL MARKET VALUE	91,463	SCHOOL TAXABLE VALUE	50,400		
			AG002 Ag Dist #2	.00 MT		
			FD028 Norfolk Fire Dist	75,000 TO M		

STATE OF NEW YORK
 COUNTY - St Lawrence
 TOWN - Norfolk
 SWIS - 406289

2 0 1 4 T E N T A T I V E A S S E S S M E N T R O L L
 T A X A B L E SECTION OF THE ROLL - 1

PAGE 500
 VALUATION DATE-JUL 01, 2013
 TAXABLE STATUS DATE-MAR 01, 2014

TAX MAP NUMBER SEQUENCE
 UNIFORM PERCENT OF VALUE IS 082.00
 UNIFORM PERCENT OF VALUE IS 082.00

TAX MAP PARCEL NUMBER	PROPERTY LOCATION & CLASS	ASSESSMENT	EXEMPTION CODE	COUNTY	TOWN	SCHOOL
CURRENT OWNERS NAME	SCHOOL DISTRICT	LAND	TAX DESCRIPTION	TAXABLE VALUE		
CURRENT OWNERS ADDRESS	PARCEL SIZE/GRID COORD	TOTAL	SPECIAL DISTRICTS			ACCOUNT NO.

32.004-2-34	CR 47			32.004-2-34		*****
Margittay John P	322 Rural vac>10		COUNTY TAXABLE VALUE	4,000		
Margittay Francis J	Norwood-Norfolk 406201	4,000	TOWN TAXABLE VALUE	4,000		
3473 County Route 47	Also 1058/928	4,000	SCHOOL TAXABLE VALUE	4,000		
Norwood, NY 13668	ACRES 19.70		FD028 Norfolk Fire Dist	4,000 TO M		
	EAST-0336521 NRTH-1743880					
	DEED BOOK 1057 PG-79					
	FULL MARKET VALUE	4,878				

32.004-2-35	3536 CR 47			32.004-2-35		*****
Emlaw Donna Lee	240 Rural res		Enhanced S 41834	0	0	1- 37- 6.1
3536 County Route 47	Norwood-Norfolk 406201	6,800	COUNTY TAXABLE VALUE	37,700	0	37,700
Norwood, NY 13668	FRNT 150.00 DPTH 270.00	37,700	TOWN TAXABLE VALUE	37,700		
	EAST-0334070 NRTH-1745181		SCHOOL TAXABLE VALUE	0		
	DEED BOOK 2009 PG-3096		FD028 Norfolk Fire Dist	37,700 TO M		
	FULL MARKET VALUE	45,976				

32.004-3-7	8057 SH 56			32.004-3-7		*****
Sweet Herbert	210 1 Family Res		COUNTY TAXABLE VALUE	20,000		1- 75-15
% Linda Hallada (LC)	Norwood-Norfolk 406201	3,400	TOWN TAXABLE VALUE	20,000		
PO Box 256	FRNT 50.00 DPTH 150.00	20,000	SCHOOL TAXABLE VALUE	20,000		
Edwards, NY 13635	EAST-0330329 NRTH-1745914		AG002 Ag Dist #2	.00 MT		
	DEED BOOK 2010 PG-259		FD028 Norfolk Fire Dist	20,000 TO M		
	FULL MARKET VALUE	24,390				

32.004-3-9	8033 SH 56			32.004-3-9		*****
Barney Clarence (Estate)	210 1 Family Res		Basic Star 41854	0	0	1- 9-13
% Faith Barney	Norwood-Norfolk 406201	6,500	COUNTY TAXABLE VALUE	24,000	0	24,000
8033 State Highway 56	FRNT 180.00 DPTH 120.00	24,000	TOWN TAXABLE VALUE	24,000		
Norwood, NY 13668	ACRES 0.49		SCHOOL TAXABLE VALUE	0		
	EAST-0330137 NRTH-1745314		AG002 Ag Dist #2	.00 MT		
	DEED BOOK 421 PG-00421		FD028 Norfolk Fire Dist	24,000 TO M		
	FULL MARKET VALUE	29,268				

32.004-3-10.1	8021 SH 56			32.004-3-10.1		*****
Barney Clarence	112 Dairy farm		COUNTY TAXABLE VALUE	38,700		1-114-11
Barney Thomas & John	Norwood-Norfolk 406201	14,900	TOWN TAXABLE VALUE	38,700		
134 Union Rd	ACRES 24.70	38,700	SCHOOL TAXABLE VALUE	38,700		
Frenchtown, NJ 08825-3607	EAST-0329695 NRTH-1745373		AG002 Ag Dist #2	.00 MT		
	DEED BOOK 2010 PG-4941		FD028 Norfolk Fire Dist	38,700 TO M		
	FULL MARKET VALUE	47,195				

STATE OF NEW YORK
 COUNTY - St Lawrence
 TOWN - Norfolk
 SWIS - 406289

2 0 1 4 T E N T A T I V E A S S E S S M E N T R O L L

T A X A B L E SECTION OF THE ROLL - 1

PAGE 501
 VALUATION DATE-JUL 01, 2013
 TAXABLE STATUS DATE-MAR 01, 2014

TAX MAP NUMBER SEQUENCE
 UNIFORM PERCENT OF VALUE IS 082.00
 UNIFORM PERCENT OF VALUE IS 082.00

TAX MAP PARCEL NUMBER	PROPERTY LOCATION & CLASS	ASSESSMENT	EXEMPTION CODE	COUNTY	TOWN	SCHOOL
CURRENT OWNERS NAME	SCHOOL DISTRICT	LAND	TAX DESCRIPTION	TAXABLE VALUE		ACCOUNT NO.
CURRENT OWNERS ADDRESS	PARCEL SIZE/GRID COORD	TOTAL	SPECIAL DISTRICTS			
***** 32.004-3-12 *****						
52 S Main St						1- 16- 9
32.004-3-12	270 Mfg housing		Vet - Wart 41122	0	7,920	0
Bond William	Norwood-Norfolk 406201	8,600	Vet - Wart 41123	0	0	7,380
Bond Rhoda	Doublewide-1988	52,800	Enhanced S 41834	0	0	52,640
52 S Main St	FRNT 367.00 DPTH 418.00		COUNTY TAXABLE VALUE		44,880	
Norfolk, NY 13667	ACRES 7.50		TOWN TAXABLE VALUE		45,420	
	EAST-0330044 NRTH-1746216		SCHOOL TAXABLE VALUE		160	
	DEED BOOK 807 PG-416		FD028 Norfolk Fire Dist		52,800	TO M
	FULL MARKET VALUE	64,390	LT022 Norfolk Light		52,800	TO M
			WS001 Norfolk Water&Sewer		52,800	TO M
***** 32.004-3-13 *****						
8061 SH 56						24,600
32.004-3-13	270 Mfg housing		Basic Star 41854	0	0	
Bond Matt J	Norwood-Norfolk 406201	6,300	COUNTY TAXABLE VALUE		67,900	
PO Box 313	206'x300'x228'x302'	67,900	TOWN TAXABLE VALUE		67,900	
Norfolk, NY 13667	FRNT 206.00 DPTH 300.00		SCHOOL TAXABLE VALUE		43,300	
	ACRES 1.50		FD028 Norfolk Fire Dist		67,900	TO M
	EAST-0330298 NRTH-1746058		LT022 Norfolk Light		67,900	TO M
	DEED BOOK 2005 PG-19589					
	FULL MARKET VALUE	82,805				
***** 32.004-3-14 *****						
SH 56						1- 10- 5
32.004-3-14	720 Mine/quarry		COUNTY TAXABLE VALUE		166,000	
Barrett Paving Materials Inc	Norwood-Norfolk 406201	166,000	TOWN TAXABLE VALUE		166,000	
3 Becker Farm Rd	Szabo Railroad	166,000	SCHOOL TAXABLE VALUE		166,000	
Roseland, NJ 07068-1745	Mine & Quarry		FD028 Norfolk Fire Dist		166,000	TO M
	ACRES 150.70					
	EAST-0330478 NRTH-1743693					
	DEED BOOK 946 PG-01055					
	FULL MARKET VALUE	202,439				
***** 32.004-3-15 *****						
8068 SH 56						1-103- 8
32.004-3-15	240 Rural res		Basic Star 41854	0	0	24,600
Crosbie Gary R	Norwood-Norfolk 406201	15,700	COUNTY TAXABLE VALUE		68,300	
Crosbie Michelle A	11 Ar Res W/acreage	68,300	TOWN TAXABLE VALUE		68,300	
8068 State Highway 56	FRNT 275.00 DPTH		SCHOOL TAXABLE VALUE		43,700	
Norwood, NY 13668	ACRES 16.10 BANK8888830		FD028 Norfolk Fire Dist		68,300	TO M
	EAST-0331230 NRTH-1746031		LT022 Norfolk Light		68,300	TO M
	DEED BOOK 2013 PG-8711					
	FULL MARKET VALUE	83,293				

STATE OF NEW YORK
 COUNTY - St Lawrence
 TOWN - Norfolk
 SWIS - 406289

2 0 1 4 T E N T A T I V E A S S E S S M E N T R O L L
 T A X A B L E S E C T I O N O F T H E R O L L - 1
 M A P S E C T I O N - 0 3 2
 S U B - S E C T I O N - 0 0 4
 U N I F O R M P E R C E N T O F V A L U E I S 0 8 2 . 0 0

PAGE 502
 VALUATION DATE-JUL 01, 2013
 TAXABLE STATUS DATE-MAR 01, 2014
 RPS150/V04/L015
 CURRENT DATE 5/01/2014

*** S P E C I A L D I S T R I C T S U M M A R Y ***

CODE	DISTRICT NAME	TOTAL PARCELS	EXTENSION TYPE	EXTENSION VALUE	AD VALOREM VALUE	EXEMPT AMOUNT	TAXABLE VALUE
AG002	Ag Dist #2	36	MOVTAX				
FD028	Norfolk Fire D	82	TOTAL M		4354,695		4354,695
LT022	Norfolk Light	9	TOTAL M		424,260		424,260
WD004	Raymondville W	1	TOTAL M		57,400		57,400
WD011	Norfolk Water	4	TOTAL M		225,025		225,025
WS001	Norfolk Water&	9	TOTAL M		443,860		443,860

*** S C H O O L D I S T R I C T S U M M A R Y ***

CODE	DISTRICT NAME	TOTAL PARCELS	ASSESSED LAND	ASSESSED TOTAL	EXEMPT AMOUNT	TOTAL TAXABLE	STAR AMOUNT	STAR TAXABLE
406201	Norwood-Norfolk	82	1136,145	4354,695	7,660	4347,035	1642,040	2704,995
	S U B - T O T A L	82	1136,145	4354,695	7,660	4347,035	1642,040	2704,995
	T O T A L	82	1136,145	4354,695	7,660	4347,035	1642,040	2704,995

*** S Y S T E M C O D E S S U M M A R Y ***

NO SYSTEM EXEMPTIONS AT THIS LEVEL

*** E X E M P T I O N S U M M A R Y ***

CODE	DESCRIPTION	TOTAL PARCELS	COUNTY	TOWN	SCHOOL
41101	Vet Eligib	1	54,631	54,631	
41122	Vet - Wart	5	41,003		
41123	Vet - Wart	5		33,083	
41132	Vet - Comb	7	101,460		
41133	Vet - Comb	7		80,960	
41142	Vet - Disa	2	37,500		
41143	Vet - Disa	2		37,500	
41691	RPTL466_f	2	4,920	4,920	
41802	Aged - Cou	1	11,490		

STATE OF NEW YORK
 COUNTY - St Lawrence
 TOWN - Norfolk
 SWIS - 406289

2 0 1 4 T E N T A T I V E A S S E S S M E N T R O L L
 T A X A B L E SECTION OF THE ROLL - 1
 M A P S E C T I O N - 032
 S U B - S E C T I O N - 004
 UNIFORM PERCENT OF VALUE IS 082.00

PAGE 503
 VALUATION DATE-JUL 01, 2013
 TAXABLE STATUS DATE-MAR 01, 2014
 RPS150/V04/L015
 CURRENT DATE 5/01/2014

*** E X E M P T I O N S U M M A R Y ***

CODE	DESCRIPTION	TOTAL PARCELS	COUNTY	TOWN	SCHOOL
41804	Aged - Sch	1			7,660
41834	Enhanced S	15			725,540
41844	STAR MH	1			20,000
41854	Basic Star	37			896,500
	T O T A L	86	251,004	211,094	1649,700

*** G R A N D T O T A L S ***

ROLL SEC	DESCRIPTION	TOTAL PARCELS	ASSESSED LAND	ASSESSED TOTAL	TAXABLE COUNTY	TAXABLE TOWN	TAXABLE SCHOOL	STAR TAXABLE
1	TAXABLE	82	1136,145	4354,695	4103,691	4143,601	4347,035	2704,995

STATE OF NEW YORK
COUNTY - St Lawrence
TOWN - Norfolk
SWIS - 406289

2 0 1 4 T E N T A T I V E A S S E S S M E N T R O L L
T A X A B L E SECTION OF THE ROLL - 1

PAGE 504
VALUATION DATE-JUL 01, 2013
TAXABLE STATUS DATE-MAR 01, 2014

TAX MAP NUMBER SEQUENCE
UNIFORM PERCENT OF VALUE IS 082.00
UNIFORM PERCENT OF VALUE IS 082.00

TAX MAP PARCEL NUMBER	PROPERTY LOCATION & CLASS	ASSESSMENT	EXEMPTION CODE	COUNTY	TOWN	SCHOOL
CURRENT OWNERS NAME	SCHOOL DISTRICT	LAND	TAX DESCRIPTION	TAXABLE VALUE		
CURRENT OWNERS ADDRESS	PARCEL SIZE/GRID COORD	TOTAL	SPECIAL DISTRICTS			ACCOUNT NO.

32.050-1-2	15 Remington Ave			32.050-1-2		*****
Sessions Derek R	210 1 Family Res		Basic Star 41854	0	0	1- 87-15
15 Remington Ave	Norwood-Norfolk 406201	6,200	COUNTY TAXABLE VALUE		31,000	24,600
Norfolk, NY 13667	FRNT 131.00 DPTH 167.00	31,000	TOWN TAXABLE VALUE		31,000	
	EAST-0328179 NRTH-1752543		SCHOOL TAXABLE VALUE		6,400	
	DEED BOOK 2004 PG-15322		FD028 Norfolk Fire Dist		31,000 TO M	
	FULL MARKET VALUE	37,805	LT022 Norfolk Light		31,000 TO M	
			WS001 Norfolk Water&Sewer		31,000 TO M	

32.050-1-3	14 Remington Ave			32.050-1-3		*****
Chapin Donald G Trustee	210 1 Family Res		COUNTY TAXABLE VALUE		17,000	1-114-15
Chapin Deatta Trustee	Norwood-Norfolk 406201	4,400	TOWN TAXABLE VALUE		17,000	
Attn: Chapin Living Trust	FRNT 55.00 DPTH 194.00	17,000	SCHOOL TAXABLE VALUE		17,000	
361 Joy Rd	EAST-0328172 NRTH-1752457		FD028 Norfolk Fire Dist		17,000 TO M	
Norfolk, NY 13667	DEED BOOK 2003 PG-18663		LT022 Norfolk Light		17,000 TO M	
	FULL MARKET VALUE	20,732	WS001 Norfolk Water&Sewer		17,000 TO M	

32.050-1-4	13 Remington Ave			32.050-1-4		*****
Moulton Tyler	210 1 Family Res		COUNTY TAXABLE VALUE		30,500	1- 57-12
240 Goodman St S Apt 305	Norwood-Norfolk 406201	5,100	TOWN TAXABLE VALUE		30,500	
Rochester, NY 14507	FRNT 67.00 DPTH 217.00	30,500	SCHOOL TAXABLE VALUE		30,500	
	EAST-0328172 NRTH-1752397		FD028 Norfolk Fire Dist		30,500 TO M	
	DEED BOOK 2012 PG-16798		LT022 Norfolk Light		30,500 TO M	
	FULL MARKET VALUE	37,195	WS001 Norfolk Water&Sewer		30,500 TO M	

32.050-1-5	12 Remington Ave			32.050-1-5		*****
Seeber James H	210 1 Family Res		Basic Star 41854	0	0	1-104- 5
12 Remington Ave	Norwood-Norfolk 406201	5,100	COUNTY TAXABLE VALUE		44,900	24,600
Norfolk, NY 13667	FRNT 66.00 DPTH 235.00	44,900	TOWN TAXABLE VALUE		44,900	
	EAST-0328185 NRTH-1752343		SCHOOL TAXABLE VALUE		20,300	
	DEED BOOK 2006 PG-22377		FD028 Norfolk Fire Dist		44,900 TO M	
	FULL MARKET VALUE	54,756	LT022 Norfolk Light		44,900 TO M	
			WS001 Norfolk Water&Sewer		44,900 TO M	

32.050-1-6	11 Remington Ave			32.050-1-6		*****
Waite Richard N	210 1 Family Res		Basic Star 41854	0	0	1- 33- 7
11 Remington Ave	Norwood-Norfolk 406201	5,000	COUNTY TAXABLE VALUE		30,100	24,600
Norfolk, NY 13667	FRNT 65.00 DPTH 236.00	30,100	TOWN TAXABLE VALUE		30,100	
	BANK8888869		SCHOOL TAXABLE VALUE		5,500	
	EAST-0328172 NRTH-1752263		FD028 Norfolk Fire Dist		30,100 TO M	
	DEED BOOK 2007 PG-8285		LT022 Norfolk Light		30,100 TO M	
	FULL MARKET VALUE	36,707	WS001 Norfolk Water&Sewer		30,100 TO M	

STATE OF NEW YORK
COUNTY - St Lawrence
TOWN - Norfolk
SWIS - 406289

2 0 1 4 T E N T A T I V E A S S E S S M E N T R O L L

T A X A B L E SECTION OF THE ROLL - 1

VALUATION DATE-JUL 01, 2013

TAXABLE STATUS DATE-MAR 01, 2014

TAX MAP NUMBER SEQUENCE
UNIFORM PERCENT OF VALUE IS 082.00
UNIFORM PERCENT OF VALUE IS 082.00

TAX MAP PARCEL NUMBER	PROPERTY LOCATION & CLASS	ASSESSMENT	EXEMPTION CODE	COUNTY	TOWN	SCHOOL
CURRENT OWNERS NAME	SCHOOL DISTRICT	LAND	TAX DESCRIPTION	TAXABLE VALUE		
CURRENT OWNERS ADDRESS	PARCEL SIZE/GRID COORD	TOTAL	SPECIAL DISTRICTS	ACCOUNT NO.		

32.050-1-7	10 Remington Ave			32.050-1-7		*****
32.050-1-7	314 Rural vac<10		COUNTY TAXABLE VALUE			1- 53-15
Waite Richard N	Norwood-Norfolk 406201	5,000	TOWN TAXABLE VALUE			
Waite Tracy L	FRNT 65.00 DPTH 236.00	5,000	SCHOOL TAXABLE VALUE			
11 Remington Ave	EAST-0328202 NRTH-1752203		FD028 Norfolk Fire Dist			5,000 TO M
Norfolk, NY 13667	DEED BOOK 1999 PG-6739		LT022 Norfolk Light			5,000 TO M
	FULL MARKET VALUE	6,098	WS001 Norfolk Water&Sewer			5,000 TO M

32.050-1-8.1	9 Remington Ave			32.050-1-8.1		*****
32.050-1-8.1	210 1 Family Res		Basic Star 41854			1- 56- 5
Jacob Kimberly J	Norwood-Norfolk 406201	5,000	COUNTY TAXABLE VALUE			24,600
PO Box 174	Life Use To Iva Jacob	26,700	TOWN TAXABLE VALUE			
Norfolk, NY 13667	1 Ar		SCHOOL TAXABLE VALUE			
	FRNT 80.00 DPTH 236.00		FD028 Norfolk Fire Dist			26,700 TO M
	ACRES 0.43		LT022 Norfolk Light			26,700 TO M
	EAST-0328210 NRTH-1752142		WS001 Norfolk Water&Sewer			26,700 TO M
	DEED BOOK 1070 PG-9					
	FULL MARKET VALUE	32,561				

32.050-1-10.1	7, 8 Remington Ave			32.050-1-10.1		*****
32.050-1-10.1	210 1 Family Res		COUNTY TAXABLE VALUE			1- 67- 3
Babcock Peter J	Norwood-Norfolk 406201	5,000	TOWN TAXABLE VALUE			
Babcock Donna	65x76x8x161x73x238	31,000	SCHOOL TAXABLE VALUE			
52 Pleasant Drive	FRNT 115.00 DPTH 237.00		FD028 Norfolk Fire Dist			31,000 TO M
Norfolk, NY 13667	EAST-0328227 NRTH-1752050		LT022 Norfolk Light			31,000 TO M
	DEED BOOK 2014 PG-1800		WS001 Norfolk Water&Sewer			31,000 TO M
PRIOR OWNER ON 3/01/2014	FULL MARKET VALUE	37,805				
Babcock Peter J						

32.050-1-13	6 Remington Ave			32.050-1-13		*****
32.050-1-13	311 Res vac land		COUNTY TAXABLE VALUE			1- 47- 2
McGuire Michael D	Norwood-Norfolk 406201	5,600	TOWN TAXABLE VALUE			
PO Box 377	FRNT 80.00 DPTH 238.00	5,600	SCHOOL TAXABLE VALUE			
Norfolk, NY 13667	ACRES 0.44		FD028 Norfolk Fire Dist			5,600 TO M
	EAST-0328239 NRTH-1751957		LT022 Norfolk Light			5,600 TO M
	DEED BOOK 2008 PG-22178		WS001 Norfolk Water&Sewer			5,600 TO M
	FULL MARKET VALUE	6,829				

32.050-2-2	100B Remington Ave			32.050-2-2		*****
32.050-2-2	710 Manufacture		COUNTY TAXABLE VALUE			1-107- 8.2
New York & Ogdensburg Railway	Norwood-Norfolk 406201	14,200	TOWN TAXABLE VALUE			
1 Railway Lane	R.r.sidings- 1 Trlr &	59,000	SCHOOL TAXABLE VALUE			
Burlington, VT 05401	Paint Shop		FD028 Norfolk Fire Dist			59,000 TO M
	ACRES 8.80		LT022 Norfolk Light			59,000 TO M
	EAST-0327725 NRTH-1752623		WD011 Norfolk Water Dist			59,000 TO M
	DEED BOOK 2006 PG-4991					
	FULL MARKET VALUE	71,951				

STATE OF NEW YORK
 COUNTY - St Lawrence
 TOWN - Norfolk
 SWIS - 406289

2 0 1 4 T E N T A T I V E A S S E S S M E N T R O L L
 T A X A B L E SECTION OF THE ROLL - 1
 M A P S E C T I O N - 032
 S U B - S E C T I O N - 050
 UNIFORM PERCENT OF VALUE IS 082.00

PAGE 506
 VALUATION DATE-JUL 01, 2013
 TAXABLE STATUS DATE-MAR 01, 2014
 RPS150/V04/L015
 CURRENT DATE 5/01/2014

*** S P E C I A L D I S T R I C T S U M M A R Y ***

CODE	DISTRICT NAME	TOTAL PARCELS	EXTENSION TYPE	EXTENSION VALUE	AD VALOREM VALUE	EXEMPT AMOUNT	TAXABLE VALUE
FD028	Norfolk Fire D	10	TOTAL M		280,800		280,800
LT022	Norfolk Light	10	TOTAL M		280,800		280,800
WD011	Norfolk Water	1	TOTAL M		59,000		59,000
WS001	Norfolk Water&	9	TOTAL M		221,800		221,800

*** S C H O O L D I S T R I C T S U M M A R Y ***

CODE	DISTRICT NAME	TOTAL PARCELS	ASSESSED LAND	ASSESSED TOTAL	EXEMPT AMOUNT	TOTAL TAXABLE	STAR AMOUNT	STAR TAXABLE
406201	Norwood-Norfolk	10	60,600	280,800		280,800	98,400	182,400
	S U B - T O T A L	10	60,600	280,800		280,800	98,400	182,400
	T O T A L	10	60,600	280,800		280,800	98,400	182,400

*** S Y S T E M C O D E S S U M M A R Y ***

NO SYSTEM EXEMPTIONS AT THIS LEVEL

*** E X E M P T I O N S U M M A R Y ***

CODE	DESCRIPTION	TOTAL PARCELS	COUNTY	TOWN	SCHOOL
41854	Basic Star	4			98,400
	T O T A L	4			98,400

STATE OF NEW YORK
COUNTY - St Lawrence
TOWN - Norfolk
SWIS - 406289

2 0 1 4 T E N T A T I V E A S S E S S M E N T R O L L
T A X A B L E SECTION OF THE ROLL - 1
M A P S E C T I O N - 032
S U B - S E C T I O N - 050
UNIFORM PERCENT OF VALUE IS 082.00

PAGE 507
VALUATION DATE-JUL 01, 2013
TAXABLE STATUS DATE-MAR 01, 2014
RPS150/V04/L015
CURRENT DATE 5/01/2014

*** G R A N D T O T A L S ***

ROLL SEC	DESCRIPTION	TOTAL PARCELS	ASSESSED LAND	ASSESSED TOTAL	TAXABLE COUNTY	TAXABLE TOWN	TAXABLE SCHOOL	STAR TAXABLE
1	TAXABLE	10	60,600	280,800	280,800	280,800	280,800	182,400

STATE OF NEW YORK
 COUNTY - St Lawrence
 TOWN - Norfolk
 SWIS - 406289

2 0 1 4 T E N T A T I V E A S S E S S M E N T R O L L
 T A X A B L E SECTION OF THE ROLL - 1

PAGE 508
 VALUATION DATE-JUL 01, 2013
 TAXABLE STATUS DATE-MAR 01, 2014

TAX MAP NUMBER SEQUENCE
 UNIFORM PERCENT OF VALUE IS 082.00
 UNIFORM PERCENT OF VALUE IS 082.00

TAX MAP PARCEL NUMBER	PROPERTY LOCATION & CLASS	ASSESSMENT	EXEMPTION CODE	COUNTY	TOWN	SCHOOL
CURRENT OWNERS NAME	SCHOOL DISTRICT	LAND	TAX DESCRIPTION	TAXABLE VALUE		
CURRENT OWNERS ADDRESS	PARCEL SIZE/GRID COORD	TOTAL	SPECIAL DISTRICTS	ACCOUNT NO.		

32.057-1-2	4 River Rd 210 1 Family Res		COUNTY TAXABLE VALUE	20,700		
Haggett Lawrence	Norwood-Norfolk 406201	4,900	TOWN TAXABLE VALUE	20,700		
Haggett Avis	89x155x112x107	20,700	SCHOOL TAXABLE VALUE	20,700		
C/O Living Trust	FRNT 89.00 DPTH 131.00		FD028 Norfolk Fire Dist	20,700	TO M	
3 Eastview Heights	ACRES 0.25		LT022 Norfolk Light	20,700	TO M	
Norfolk, NY 13667	EAST-0327364 NRTH-1750943		WS001 Norfolk Water&Sewer	20,700	TO M	
	DEED BOOK 2005 PG-21516					
	FULL MARKET VALUE	25,244				

32.057-1-3	94 W Main St 210 1 Family Res		Vet - Wart 41122	0	4,725	0
Murray Eileen	Norwood-Norfolk 406201	3,300	Vet - Wart 41123	0	0	4,725
PO Box 168	56x92x72x100 Old Style	31,500	Enhanced S 41834	0	0	0
Norfolk, NY 13667	FRNT 56.00 DPTH 96.00		COUNTY TAXABLE VALUE	26,775		
	ACRES 0.12		TOWN TAXABLE VALUE	26,775		
	EAST-0327364 NRTH-1750843		SCHOOL TAXABLE VALUE	0		
	DEED BOOK 1101 PG-474		FD028 Norfolk Fire Dist	31,500	TO M	
	FULL MARKET VALUE	38,415	LT022 Norfolk Light	31,500	TO M	
			WS001 Norfolk Water&Sewer	31,500	TO M	

32.057-1-4	3 River Rd 411 Apartment		COUNTY TAXABLE VALUE	53,400		
Agnew Stephen	Norwood-Norfolk 406201	9,000	TOWN TAXABLE VALUE	53,400		
241 Cook Rd	143x137x93x89	53,400	SCHOOL TAXABLE VALUE	53,400		
Norwood, NY 13668	FRNT 143.00 DPTH		FD028 Norfolk Fire Dist	53,400	TO M	
	ACRES 0.31		LT022 Norfolk Light	53,400	TO M	
	EAST-0327237 NRTH-1750850		WS001 Norfolk Water&Sewer	53,400	TO M	
	DEED BOOK 942 PG-00688					
	FULL MARKET VALUE	65,122				

32.057-2-1	1 Second St 210 1 Family Res		Basic Star 41854	0	0	0
Dufresne Christopher	Norwood-Norfolk 406201	5,800	COUNTY TAXABLE VALUE	67,600		24,600
Dufresne Laurie	100x180x85x182	67,600	TOWN TAXABLE VALUE	67,600		
PO Box 575	FRNT 100.00 DPTH 180.00		SCHOOL TAXABLE VALUE	43,000		
Norfolk, NY 13667	ACRES 0.41 BANK8888870		FD028 Norfolk Fire Dist	67,600	TO M	
	EAST-0327396 NRTH-1750346		LT022 Norfolk Light	67,600	TO M	
	DEED BOOK 1084 PG-1137		WS001 Norfolk Water&Sewer	67,600	TO M	
	FULL MARKET VALUE	82,439				

STATE OF NEW YORK
COUNTY - St Lawrence
TOWN - Norfolk
SWIS - 406289

2 0 1 4 T E N T A T I V E A S S E S S M E N T R O L L
T A X A B L E SECTION OF THE ROLL - 1

PAGE 509
VALUATION DATE-JUL 01, 2013
TAXABLE STATUS DATE-MAR 01, 2014

TAX MAP NUMBER SEQUENCE
UNIFORM PERCENT OF VALUE IS 082.00
UNIFORM PERCENT OF VALUE IS 082.00

TAX MAP PARCEL NUMBER	PROPERTY LOCATION & CLASS	ASSESSMENT	EXEMPTION CODE	COUNTY	TOWN	SCHOOL
CURRENT OWNERS NAME	SCHOOL DISTRICT	LAND	TAX DESCRIPTION	TAXABLE VALUE		
CURRENT OWNERS ADDRESS	PARCEL SIZE/GRID COORD	TOTAL	SPECIAL DISTRICTS	ACCOUNT NO.		
***** 32.057-2-2 *****						
	7 Second St					
32.057-2-2	210 1 Family Res		Vet - Wart 41122	0	9,000	0
Kerr Robert E	Norwood-Norfolk 406201	6,300	Vet - Wart 41123	0	0	7,380
Kerr Leona	ACRES 1.00 BANK8888150	60,000	RPTL466_f 41691	0	2,460	2,460
PO Box 237	EAST-0327375 NRTH-1750143		Basic Star 41854	0	0	0
Norfolk, NY 13667	DEED BOOK 2002 PG-5634		COUNTY TAXABLE VALUE		48,540	
	FULL MARKET VALUE	73,171	TOWN TAXABLE VALUE		50,160	
			SCHOOL TAXABLE VALUE		35,400	
			FD028 Norfolk Fire Dist		60,000	TO M
			LT022 Norfolk Light		60,000	TO M
			WS001 Norfolk Water&Sewer		60,000	TO M
***** 32.057-2-3 *****						
	5 Second St					1- 25- 7
32.057-2-3	210 1 Family Res		Vet - Comb 41132	0	16,400	0
Ryan Linda M	Norwood-Norfolk 406201	4,500	Vet - Comb 41133	0	0	12,300
5 Second St	FRNT 150.00 DPTH 75.00	68,900	Enhanced S 41834	0	0	0
Norfolk, NY 13667	ACRES 0.25		COUNTY TAXABLE VALUE		52,500	
	EAST-0327297 NRTH-1750177		TOWN TAXABLE VALUE		56,600	
	DEED BOOK 2012 PG-963		SCHOOL TAXABLE VALUE		16,260	
	FULL MARKET VALUE	84,024	FD028 Norfolk Fire Dist		68,900	TO M
			LT022 Norfolk Light		68,900	TO M
			WS001 Norfolk Water&Sewer		68,900	TO M

STATE OF NEW YORK
 COUNTY - St Lawrence
 TOWN - Norfolk
 SWIS - 406289

2 0 1 4 T E N T A T I V E A S S E S S M E N T R O L L
 T A X A B L E S E C T I O N O F T H E R O L L - 1
 M A P S E C T I O N - 0 3 2
 S U B - S E C T I O N - 0 5 7
 U N I F O R M P E R C E N T O F V A L U E I S 0 8 2 . 0 0

PAGE 510
 VALUATION DATE-JUL 01, 2013
 TAXABLE STATUS DATE-MAR 01, 2014
 RPS150/V04/L015
 CURRENT DATE 5/01/2014

*** S P E C I A L D I S T R I C T S U M M A R Y ***

CODE	DISTRICT NAME	TOTAL PARCELS	EXTENSION TYPE	EXTENSION VALUE	AD VALOREM VALUE	EXEMPT AMOUNT	TAXABLE VALUE
FD028	Norfolk Fire D	6	TOTAL M		302,100		302,100
LT022	Norfolk Light	6	TOTAL M		302,100		302,100
WS001	Norfolk Water&	6	TOTAL M		302,100		302,100

*** S C H O O L D I S T R I C T S U M M A R Y ***

CODE	DISTRICT NAME	TOTAL PARCELS	ASSESSED LAND	ASSESSED TOTAL	EXEMPT AMOUNT	TOTAL TAXABLE	STAR AMOUNT	STAR TAXABLE
406201	Norwood-Norfolk	6	33,800	302,100		302,100	133,340	168,760
	S U B - T O T A L	6	33,800	302,100		302,100	133,340	168,760
	T O T A L	6	33,800	302,100		302,100	133,340	168,760

*** S Y S T E M C O D E S S U M M A R Y ***

NO SYSTEM EXEMPTIONS AT THIS LEVEL

*** E X E M P T I O N S U M M A R Y ***

CODE	DESCRIPTION	TOTAL PARCELS	COUNTY	TOWN	SCHOOL
41122	Vet - Wart	2	13,725		
41123	Vet - Wart	2		12,105	
41132	Vet - Comb	1	16,400		
41133	Vet - Comb	1		12,300	
41691	RPTL466_f	1	2,460	2,460	
41834	Enhanced S	2			84,140
41854	Basic Star	2			49,200
	T O T A L	11	32,585	26,865	133,340

STATE OF NEW YORK
COUNTY - St Lawrence
TOWN - Norfolk
SWIS - 406289

2 0 1 4 T E N T A T I V E A S S E S S M E N T R O L L
T A X A B L E SECTION OF THE ROLL - 1
M A P S E C T I O N - 032
S U B - S E C T I O N - 057
UNIFORM PERCENT OF VALUE IS 082.00

PAGE 511
VALUATION DATE-JUL 01, 2013
TAXABLE STATUS DATE-MAR 01, 2014
RPS150/V04/L015
CURRENT DATE 5/01/2014

*** G R A N D T O T A L S ***

ROLL SEC	DESCRIPTION	TOTAL PARCELS	ASSESSED LAND	ASSESSED TOTAL	TAXABLE COUNTY	TAXABLE TOWN	TAXABLE SCHOOL	STAR TAXABLE
1	TAXABLE	6	33,800	302,100	269,515	275,235	302,100	168,760

STATE OF NEW YORK
COUNTY - St Lawrence
TOWN - Norfolk
SWIS - 406289

2 0 1 4 T E N T A T I V E A S S E S S M E N T R O L L
T A X A B L E SECTION OF THE ROLL - 1

PAGE 512
VALUATION DATE-JUL 01, 2013
TAXABLE STATUS DATE-MAR 01, 2014

TAX MAP NUMBER SEQUENCE
UNIFORM PERCENT OF VALUE IS 082.00
UNIFORM PERCENT OF VALUE IS 082.00

TAX MAP PARCEL NUMBER	PROPERTY LOCATION & CLASS	ASSESSMENT	EXEMPTION CODE	COUNTY	TOWN	SCHOOL
CURRENT OWNERS NAME	SCHOOL DISTRICT	LAND	TAX DESCRIPTION	TAXABLE VALUE		
CURRENT OWNERS ADDRESS	PARCEL SIZE/GRID COORD	TOTAL	SPECIAL DISTRICTS	ACCOUNT NO.		

32.058-1-2	5 Remington Ave			32.058-1-2		1- 47- 1
Grady Jean R (LU)	210 1 Family Res		Enhanced S 41834	0	0	42,400
5 Remington Ave	Norwood-Norfolk 406201	5,400	COUNTY TAXABLE VALUE		42,400	
Norfolk, NY 13667	72x238x73x238	42,400	TOWN TAXABLE VALUE		42,400	
	FRNT 72.00 DPTH 238.00		SCHOOL TAXABLE VALUE		0	
	EAST-0328259 NRTH-1751870		FD028 Norfolk Fire Dist		42,400	TO M
	DEED BOOK 2003 PG-21343		LT022 Norfolk Light		42,400	TO M
	FULL MARKET VALUE	51,707	WS001 Norfolk Water&Sewer		42,400	TO M

32.058-1-3	4 Remington Ave			32.058-1-3		1-107-14.2
Ridgway Raymond P	270 Mfg housing		Basic Star 41854	0	0	10,800
Ridgway Adeline B	Norwood-Norfolk 406201	5,200	COUNTY TAXABLE VALUE		10,800	
4 Remington Ave	Lot 12 Trailer 14X60	10,800	TOWN TAXABLE VALUE		10,800	
Norfolk, NY 13667	FRNT 73.00 DPTH 239.00		SCHOOL TAXABLE VALUE		0	
	EAST-0328279 NRTH-1751797		FD028 Norfolk Fire Dist		10,800	TO M
	DEED BOOK 2010 PG-185		LT022 Norfolk Light		10,800	TO M
	FULL MARKET VALUE	13,171	WS001 Norfolk Water&Sewer		10,800	TO M

32.058-1-4	3 1/2 Remington Ave			32.058-1-4		1- 42- 3
Haggett Avis	270 Mfg housing		COUNTY TAXABLE VALUE		20,200	
Haggett Living Trust	Norwood-Norfolk 406201	5,300	TOWN TAXABLE VALUE		20,200	
3 East View Heights	Lot # 13 Trailer 14X74	20,200	SCHOOL TAXABLE VALUE		20,200	
Norfolk, NY 13667	FRNT 70.00 DPTH 240.00		FD028 Norfolk Fire Dist		20,200	TO M
	EAST-0328259 NRTH-1751723		LT022 Norfolk Light		20,200	TO M
	DEED BOOK 2012 PG-12330		WS001 Norfolk Water&Sewer		20,200	TO M
	FULL MARKET VALUE	24,634				

32.058-1-5	3 Remington Ave			32.058-1-5		1- 49-10
Smith George M	220 2 Family Res		COUNTY TAXABLE VALUE		25,000	
Smith Ellen M	Norwood-Norfolk 406201	5,300	TOWN TAXABLE VALUE		25,000	
2 Hutchins St Apt 4	Old Style	25,000	SCHOOL TAXABLE VALUE		25,000	
Norfolk, NY 13667-3197	66x116x5x123x71x240		FD028 Norfolk Fire Dist		25,000	TO M
	FRNT 66.00 DPTH		LT022 Norfolk Light		25,000	TO M
	ACRES 0.39		WS001 Norfolk Water&Sewer		25,000	TO M
	EAST-0328279 NRTH-1751643					
	DEED BOOK 1064 PG-608					
	FULL MARKET VALUE	30,488				

32.058-1-6	2 Remington Ave			32.058-1-6		1-107-14
Lafay William H	210 1 Family Res		Basic Star 41854	0	0	24,600
2 Remington Ave	Norwood-Norfolk 406201	5,500	COUNTY TAXABLE VALUE		32,600	
Norfolk, NY 13667	FRNT 74.00 DPTH	32,600	TOWN TAXABLE VALUE		32,600	
	ACRES 0.40		SCHOOL TAXABLE VALUE		8,000	
	EAST-0328306 NRTH-1751583		FD028 Norfolk Fire Dist		32,600	TO M
	DEED BOOK 1093 PG-492		LT022 Norfolk Light		32,600	TO M
	FULL MARKET VALUE	39,756	WS001 Norfolk Water&Sewer		32,600	TO M

STATE OF NEW YORK
 COUNTY - St Lawrence
 TOWN - Norfolk
 SWIS - 406289

2 0 1 4 T E N T A T I V E A S S E S S M E N T R O L L
 T A X A B L E SECTION OF THE ROLL - 1

PAGE 513
 VALUATION DATE-JUL 01, 2013
 TAXABLE STATUS DATE-MAR 01, 2014

TAX MAP NUMBER SEQUENCE
 UNIFORM PERCENT OF VALUE IS 082.00
 UNIFORM PERCENT OF VALUE IS 082.00

TAX MAP PARCEL NUMBER	PROPERTY LOCATION & CLASS	ASSESSMENT	EXEMPTION CODE	COUNTY	TOWN	SCHOOL
CURRENT OWNERS NAME	SCHOOL DISTRICT	LAND	TAX DESCRIPTION	TAXABLE VALUE		ACCOUNT NO.
CURRENT OWNERS ADDRESS	PARCEL SIZE/GRID COORD	TOTAL	SPECIAL DISTRICTS			

32.058-1-7	1 Remington Ave 210 1 Family Res		Basic Star 41854	0	0	1- 64-11
Lang Kevin G	Norwood-Norfolk 406201	5,800	COUNTY TAXABLE VALUE		33,100	24,600
Talcott Kimberly	Old Style	33,100	TOWN TAXABLE VALUE		33,100	
PO Box 28	87x239x79x134x84x118		SCHOOL TAXABLE VALUE		8,500	
Norfolk, NY 13667	FRNT 87.00 DPTH		FD028 Norfolk Fire Dist		33,100 TO M	
	ACRES 0.47		LT022 Norfolk Light		33,100 TO M	
	EAST-0328339 NRTH-1751497		WS001 Norfolk Water&Sewer		33,100 TO M	
	DEED BOOK 2011 PG-3323					
	FULL MARKET VALUE	40,366				

32.058-1-8	66 W High St 270 Mfg housing		COUNTY TAXABLE VALUE		13,500	1-107-12
Judware April	Norwood-Norfolk 406201	6,100	TOWN TAXABLE VALUE		13,500	
83 Jefferson Ave	1972 trailer lot 17	13,500	SCHOOL TAXABLE VALUE		13,500	
Massena, NY 13662-1237	310x118x84x134x270		FD028 Norfolk Fire Dist		13,500 TO M	
	FRNT 310.00 DPTH		LT022 Norfolk Light		13,500 TO M	
	ACRES 0.73		WS001 Norfolk Water&Sewer		13,500 TO M	
	EAST-0328379 NRTH-1751363					
	DEED BOOK 2011 PG-3915					
	FULL MARKET VALUE	16,463				

32.058-1-9	64 W High St 210 1 Family Res		COUNTY TAXABLE VALUE		24,400	1- 55- 7
Baxter Brian K	Norwood-Norfolk 406201	2,800	TOWN TAXABLE VALUE		24,400	
64 W High St	40x113x35x121 Residence	24,400	SCHOOL TAXABLE VALUE		24,400	
Norfolk, NY 13667	FRNT 40.00 DPTH 117.00		FD028 Norfolk Fire Dist		24,400 TO M	
	ACRES 0.10 BANK8888869		LT022 Norfolk Light		24,400 TO M	
	EAST-0328486 NRTH-1751270		WS001 Norfolk Water&Sewer		24,400 TO M	
	DEED BOOK 2008 PG-7830					
	FULL MARKET VALUE	29,756				

32.058-1-10	62 W High St 210 1 Family Res		Enhanced S 41834	0	0	1- 59- 4
Harrington Fern M (LU)	Norwood-Norfolk 406201	4,100	COUNTY TAXABLE VALUE		24,000	24,000
62 W High Street	60x121x51x150	24,000	TOWN TAXABLE VALUE		24,000	
Norfolk, NY 13667	FRNT 60.00 DPTH 121.00		SCHOOL TAXABLE VALUE		0	
	ACRES 0.18		FD028 Norfolk Fire Dist		24,000 TO M	
	EAST-0328533 NRTH-1751297		LT022 Norfolk Light		24,000 TO M	
	DEED BOOK 2000 PG-7242		WS001 Norfolk Water&Sewer		24,000 TO M	
	FULL MARKET VALUE	29,268				

STATE OF NEW YORK
 COUNTY - St Lawrence
 TOWN - Norfolk
 SWIS - 406289

2 0 1 4 T E N T A T I V E A S S E S S M E N T R O L L
 T A X A B L E SECTION OF THE ROLL - 1

PAGE 514
 VALUATION DATE-JUL 01, 2013
 TAXABLE STATUS DATE-MAR 01, 2014

TAX MAP NUMBER SEQUENCE
 UNIFORM PERCENT OF VALUE IS 082.00
 UNIFORM PERCENT OF VALUE IS 082.00

TAX MAP PARCEL NUMBER	PROPERTY LOCATION & CLASS	ASSESSMENT	EXEMPTION CODE	COUNTY	TOWN	SCHOOL
CURRENT OWNERS NAME	SCHOOL DISTRICT	LAND	TAX DESCRIPTION	TAXABLE VALUE		
CURRENT OWNERS ADDRESS	PARCEL SIZE/GRID COORD	TOTAL	SPECIAL DISTRICTS	ACCOUNT NO.		

32.058-1-11	60 W High St			32.058-1-11		*****
Sabad Joseph W	311 Res vac land		COUNTY TAXABLE VALUE			1- 59- 1
Sabad Vicki A	Norwood-Norfolk 406201	6,100	TOWN TAXABLE VALUE			
80 Riverside Dr Ste 1	52x150x87x107xvar	6,100	SCHOOL TAXABLE VALUE			
Canton, NY 13617-1065	FRNT 52.00 DPTH		FD028 Norfolk Fire Dist		6,100 TO M	
	ACRES 0.60		LT022 Norfolk Light		6,100 TO M	
	EAST-0328579 NRTH-1751323		WS001 Norfolk Water&Sewer		6,100 TO M	
	DEED BOOK 2011 PG-16535					
	FULL MARKET VALUE	7,439				

32.058-1-13.1	100A Remington Ave			32.058-1-13.1		*****
Norfolk Acquisition Inc	710 Manufacture		COUNTY TAXABLE VALUE			1-107- 8.11
Attn: APC Paper Company Of NY	Norwood-Norfolk 406201	19,200	TOWN TAXABLE VALUE			
130 Sullivan St	Plant Site	888,900	SCHOOL TAXABLE VALUE			
Claremont, NH 03743	7.34ar & 1100' Of Railway		FD028 Norfolk Fire Dist		888,900 TO M	
	ACRES 7.30		LT022 Norfolk Light		888,900 TO M	
	EAST-0327938 NRTH-1751597		WS001 Norfolk Water&Sewer		888,900 TO M	
	DEED BOOK 1111 PG-558					
	FULL MARKET VALUE	1084,024				

32.058-2-1	54 W High St			32.058-2-1		*****
Bush Ray	210 1 Family Res		COUNTY TAXABLE VALUE			1- 65- 6
Bush Heather	Norwood-Norfolk 406201	5,000	TOWN TAXABLE VALUE			
52 W High Street	66x208x60x208	29,400	SCHOOL TAXABLE VALUE			
Norfolk, NY 13667	FRNT 66.00 DPTH 208.00		FD028 Norfolk Fire Dist		29,400 TO M	
	ACRES 0.31		LT022 Norfolk Light		29,400 TO M	
	EAST-0328880 NRTH-1751223		WS001 Norfolk Water&Sewer		29,400 TO M	
	DEED BOOK 2009 PG-10480					
	FULL MARKET VALUE	35,854				

32.058-2-2	52 W High St			32.058-2-2		*****
Bush Ray	210 1 Family Res		Basic Star 41854	0	0	1- 16- 2
Bush Heather	Norwood-Norfolk 406201	5,000	COUNTY TAXABLE VALUE			24,600
52 W High Street	65x208x60x208	38,500	TOWN TAXABLE VALUE			
Norfolk, NY 13667	FRNT 65.00 DPTH 208.00		SCHOOL TAXABLE VALUE			
	ACRES 0.30		FD028 Norfolk Fire Dist		38,500 TO M	
	EAST-0328940 NRTH-1751170		LT022 Norfolk Light		38,500 TO M	
	DEED BOOK 2008 PG-9733		WS001 Norfolk Water&Sewer		38,500 TO M	
	FULL MARKET VALUE	46,951				

STATE OF NEW YORK
 COUNTY - St Lawrence
 TOWN - Norfolk
 SWIS - 406289

2 0 1 4 T E N T A T I V E A S S E S S M E N T R O L L
 T A X A B L E SECTION OF THE ROLL - 1

PAGE 515
 VALUATION DATE-JUL 01, 2013
 TAXABLE STATUS DATE-MAR 01, 2014

TAX MAP NUMBER SEQUENCE
 UNIFORM PERCENT OF VALUE IS 082.00
 UNIFORM PERCENT OF VALUE IS 082.00

TAX MAP PARCEL NUMBER	PROPERTY LOCATION & CLASS	ASSESSMENT	EXEMPTION CODE	COUNTY	TOWN	SCHOOL
CURRENT OWNERS NAME	SCHOOL DISTRICT	LAND	TAX DESCRIPTION	TAXABLE VALUE		
CURRENT OWNERS ADDRESS	PARCEL SIZE/GRID COORD	TOTAL	SPECIAL DISTRICTS	ACCOUNT NO.		

32.058-2-3	50 W High St			32.058-2-3		1- 98- 8
Richards Helen	210 1 Family Res		COUNTY TAXABLE VALUE	43,000		
32285 Town Line Rd	Norwood-Norfolk 406201	6,000	TOWN TAXABLE VALUE	43,000		
Philadelphia, NY 13673	Res W/in Ground Pool	43,000	SCHOOL TAXABLE VALUE	43,000		
	FRNT 75.00 DPTH		FD028 Norfolk Fire Dist	43,000	TO M	
	ACRES 0.50		LT022 Norfolk Light	43,000	TO M	
	EAST-0329014 NRTH-1751237		WS001 Norfolk Water&Sewer	43,000	TO M	
	DEED BOOK 710 PG-00167					
	FULL MARKET VALUE	52,439				

32.058-2-4	48 W High St			32.058-2-4		1- 87- 9
Woodard Verick (LC)	311 Res vac land		COUNTY TAXABLE VALUE	4,200		
48 W High St	Norwood-Norfolk 406201	4,200	TOWN TAXABLE VALUE	4,200		
Norfolk, NY 13667	FRNT 50.00 DPTH 208.00	4,200	SCHOOL TAXABLE VALUE	4,200		
	ACRES 0.23		FD028 Norfolk Fire Dist	4,200	TO M	
	EAST-0329060 NRTH-1751183		LT022 Norfolk Light	4,200	TO M	
	DEED BOOK 2010 PG-6690		WS001 Norfolk Water&Sewer	4,200	TO M	
	FULL MARKET VALUE	5,122				

32.058-2-5	46 W High St			32.058-2-5		1- 40-11
Bregg Margaret (LU)	210 1 Family Res		Aged - All 41800	0	40,450	40,450
PO Box 576	Norwood-Norfolk 406201	5,400	Enhanced S 41834	0	0	40,450
Norfolk, NY 13667	Life Use To Breg, A & M	80,900	COUNTY TAXABLE VALUE	40,450		
	Res,apt,beauty shop		TOWN TAXABLE VALUE	40,450		
	FRNT 75.00 DPTH 208.00		SCHOOL TAXABLE VALUE	0		
	ACRES 0.35		FD028 Norfolk Fire Dist	80,900	TO M	
	EAST-0329140 NRTH-1751177		LT022 Norfolk Light	80,900	TO M	
	DEED BOOK 1061 PG-323		WS001 Norfolk Water&Sewer	80,900	TO M	
	FULL MARKET VALUE	98,659				

32.058-2-6	44 W High St			32.058-2-6		1- 61-11
LaBarge Donald	210 1 Family Res		Enhanced S 41834	0	0	52,640
LaBarge Dawn	Norwood-Norfolk 406201	4,200	COUNTY TAXABLE VALUE	54,000		
PO Box 117	Res W/in Ground Pool	54,000	TOWN TAXABLE VALUE	54,000		
Norfolk, NY 13667	FRNT 50.00 DPTH 208.00		SCHOOL TAXABLE VALUE	1,360		
	ACRES 0.23		FD028 Norfolk Fire Dist	54,000	TO M	
	EAST-0329194 NRTH-1751197		LT022 Norfolk Light	54,000	TO M	
	DEED BOOK 663 PG-00541		WS001 Norfolk Water&Sewer	54,000	TO M	
	FULL MARKET VALUE	65,854				

STATE OF NEW YORK
COUNTY - St Lawrence
TOWN - Norfolk
SWIS - 406289

2 0 1 4 T E N T A T I V E A S S E S S M E N T R O L L
T A X A B L E SECTION OF THE ROLL - 1

PAGE 516
VALUATION DATE-JUL 01, 2013
TAXABLE STATUS DATE-MAR 01, 2014

TAX MAP NUMBER SEQUENCE
UNIFORM PERCENT OF VALUE IS 082.00
UNIFORM PERCENT OF VALUE IS 082.00

TAX MAP PARCEL NUMBER	PROPERTY LOCATION & CLASS	ASSESSMENT	EXEMPTION CODE	COUNTY	TOWN	SCHOOL
CURRENT OWNERS NAME	SCHOOL DISTRICT	LAND	TAX DESCRIPTION	TAXABLE VALUE		ACCOUNT NO.
CURRENT OWNERS ADDRESS	PARCEL SIZE/GRID COORD	TOTAL	SPECIAL DISTRICTS			

32.058-2-7	42 W High St			32.058-2-7		*****
Garrow Angela M	210 1 Family Res		Basic Star 41854	0	0	1-117-14
42 W High Street	Norwood-Norfolk 406201	4,700	COUNTY TAXABLE VALUE	44,100	0	24,600
Norfolk, NY 13667	60x210x134x221 Old Style	44,100	TOWN TAXABLE VALUE	44,100		
	FRNT 60.00 DPTH 215.00		SCHOOL TAXABLE VALUE	19,500		
	ACRES 0.30		FD028 Norfolk Fire Dist	44,100	TO M	
	EAST-0329247 NRTH-1751157		LT022 Norfolk Light	44,100	TO M	
	DEED BOOK 2006 PG-7564		WS001 Norfolk Water&Sewer	44,100	TO M	
	FULL MARKET VALUE	53,780				

32.058-2-8	40 W High St			32.058-2-8		*****
Larue Ronald J	210 1 Family Res		COUNTY TAXABLE VALUE	33,800		1- 66-12
PO Box 198	Norwood-Norfolk 406201	5,200	TOWN TAXABLE VALUE	33,800		
Norfolk, NY 13667	FRNT 70.00 DPTH 207.00	33,800	SCHOOL TAXABLE VALUE	33,800		
	ACRES 0.33		FD028 Norfolk Fire Dist	33,800	TO M	
	EAST-0329347 NRTH-1751170		LT022 Norfolk Light	33,800	TO M	
	DEED BOOK 1010 PG-00797		WS001 Norfolk Water&Sewer	33,800	TO M	
	FULL MARKET VALUE	41,220				

32.058-2-9	38 W High St			32.058-2-9		*****
Jarrett Dirk Steven	210 1 Family Res		COUNTY TAXABLE VALUE	44,100		1- 17-10
Jarrett Lori Ann	Norwood-Norfolk 406201	3,900	TOWN TAXABLE VALUE	44,100		
7 Furnace St	80x140x119x110	44,100	SCHOOL TAXABLE VALUE	44,100		
Norfolk, NY 13667	FRNT 80.00 DPTH		FD028 Norfolk Fire Dist	44,100	TO M	
	ACRES 0.26		LT022 Norfolk Light	44,100	TO M	
	EAST-0329421 NRTH-1751097		WS001 Norfolk Water&Sewer	44,100	TO M	
	DEED BOOK 2013 PG-15155					
	FULL MARKET VALUE	53,780				

32.058-2-10	7 Furnace St			32.058-2-10		*****
Jarrett Dirk S	210 1 Family Res		Basic Star 41854	0	0	1- 5- 5
Jarrett Lori A	Norwood-Norfolk 406201	4,900	COUNTY TAXABLE VALUE	41,800	0	24,600
7 Furnace St	75x119x130x165	41,800	TOWN TAXABLE VALUE	41,800		
Norfolk, NY 13667	FRNT 75.00 DPTH 147.00		SCHOOL TAXABLE VALUE	17,200		
	ACRES 0.25		FD028 Norfolk Fire Dist	41,800	TO M	
	EAST-0329494 NRTH-1751170		LT022 Norfolk Light	41,800	TO M	
	DEED BOOK 1036 PG-00053		WS001 Norfolk Water&Sewer	41,800	TO M	
	FULL MARKET VALUE	50,976				

STATE OF NEW YORK
 COUNTY - St Lawrence
 TOWN - Norfolk
 SWIS - 406289

2 0 1 4 T E N T A T I V E A S S E S S M E N T R O L L

T A X A B L E SECTION OF THE ROLL - 1

PAGE 517
 VALUATION DATE-JUL 01, 2013
 TAXABLE STATUS DATE-MAR 01, 2014

TAX MAP NUMBER SEQUENCE
 UNIFORM PERCENT OF VALUE IS 082.00
 UNIFORM PERCENT OF VALUE IS 082.00

TAX MAP PARCEL NUMBER	PROPERTY LOCATION & CLASS	ASSESSMENT	EXEMPTION CODE	COUNTY	TOWN	SCHOOL
CURRENT OWNERS NAME	SCHOOL DISTRICT	LAND	TAX DESCRIPTION	TAXABLE VALUE		
CURRENT OWNERS ADDRESS	PARCEL SIZE/GRID COORD	TOTAL	SPECIAL DISTRICTS	ACCOUNT NO.		

32.058-2-11	9 Furnace St 210 1 Family Res		Basic Star 41854	0	0	0 24,600
Baker Tera	Norwood-Norfolk 406201	4,800	COUNTY TAXABLE VALUE		41,100	
PO Box 197	66x165x66x198 Old Style	41,100	TOWN TAXABLE VALUE		41,100	
Norfolk, NY 13667	FRNT 66.00 DPTH 182.00		SCHOOL TAXABLE VALUE		16,500	
	ACRES 0.27		FD028 Norfolk Fire Dist		41,100	TO M
	EAST-0329561 NRTH-1751217		LT022 Norfolk Light		41,100	TO M
	DEED BOOK 2011 PG-208		WS001 Norfolk Water&Sewer		41,100	TO M
	FULL MARKET VALUE	50,122	*****			

32.058-2-12.1	11 Furnace St 210 1 Family Res		Aged - All 41800	0	20,500	20,500 20,500
Bombard Marie	Norwood-Norfolk 406201	6,500	Enhanced S 41834	0	0	0 20,500
11 Furnace St	118x198xi	41,000	COUNTY TAXABLE VALUE		20,500	
Norfolk, NY 13667	FRNT 118.00 DPTH		TOWN TAXABLE VALUE		20,500	
	ACRES 0.75		SCHOOL TAXABLE VALUE		0	
	EAST-0329621 NRTH-1751270		FD028 Norfolk Fire Dist		41,000	TO M
	DEED BOOK 1037 PG-00034		LT022 Norfolk Light		41,000	TO M
	FULL MARKET VALUE	50,000	WS001 Norfolk Water&Sewer		41,000	TO M

32.058-2-12.2	13 Furnace St 210 1 Family Res		Basic Star 41854	0	0	0 24,600
Frederick Nicholas J	Norwood-Norfolk 406201	6,200	COUNTY TAXABLE VALUE		45,000	
Frederick Amanda J	100x258x114x312	45,000	TOWN TAXABLE VALUE		45,000	
PO Box 662	FRNT 100.00 DPTH		SCHOOL TAXABLE VALUE		20,400	
Norfolk, NY 13667-0662	ACRES 0.65		FD028 Norfolk Fire Dist		45,000	TO M
	EAST-0329735 NRTH-1751350		LT022 Norfolk Light		45,000	TO M
	DEED BOOK 2013 PG-8450		WS001 Norfolk Water&Sewer		45,000	TO M
	FULL MARKET VALUE	54,878	*****			

32.058-2-13.1	17 Furnace St 210 1 Family Res		Vet - Wart 41122	0	6,345	0 0
Richards Lorraine (LU)	Norwood-Norfolk 406201	6,700	Vet - Wart 41123	0	0	6,345 0
PO Box 1	Sold To John Richards	42,300	Aged - Cou 41802	0	8,989	0 0
Norfolk, NY 13667	175x154x190x169		Aged - Tow 41803	0	0	7,191 0
	FRNT 175.00 DPTH		Aged - Sch 41804	0	0	0 10,575
	ACRES 0.62		Enhanced S 41834	0	0	0 31,725
	EAST-0329868 NRTH-1751363		COUNTY TAXABLE VALUE		26,966	
	DEED BOOK 1080 PG-1128		TOWN TAXABLE VALUE		28,764	
	FULL MARKET VALUE	51,585	SCHOOL TAXABLE VALUE		0	
			FD028 Norfolk Fire Dist		42,300	TO M
			LT022 Norfolk Light		42,300	TO M
			WS001 Norfolk Water&Sewer		42,300	TO M

STATE OF NEW YORK
 COUNTY - St Lawrence
 TOWN - Norfolk
 SWIS - 406289

2 0 1 4 T E N T A T I V E A S S E S S M E N T R O L L
 T A X A B L E SECTION OF THE ROLL - 1

PAGE 518
 VALUATION DATE-JUL 01, 2013
 TAXABLE STATUS DATE-MAR 01, 2014

TAX MAP NUMBER SEQUENCE
 UNIFORM PERCENT OF VALUE IS 082.00
 UNIFORM PERCENT OF VALUE IS 082.00

TAX MAP PARCEL NUMBER	PROPERTY LOCATION & CLASS	ASSESSMENT	EXEMPTION CODE	COUNTY	TOWN	SCHOOL
CURRENT OWNERS NAME	SCHOOL DISTRICT	LAND	TAX DESCRIPTION	TAXABLE VALUE		
CURRENT OWNERS ADDRESS	PARCEL SIZE/GRID COORD	TOTAL	SPECIAL DISTRICTS	ACCOUNT NO.		

32.058-2-14	6 Furnace St 210 1 Family Res		COUNTY TAXABLE VALUE	61,000		1- 16-10
Ploof Monique	Norwood-Norfolk 406201	6,800	TOWN TAXABLE VALUE	61,000		
6 Furnace St	148x120x83x190 Ranch	61,000	SCHOOL TAXABLE VALUE	61,000		
Norfolk, NY 13667	FRNT 148.00 DPTH 190.00		FD028 Norfolk Fire Dist	61,000	TO M	
	ACRES 0.65 BANK8888830		LT022 Norfolk Light	61,000	TO M	
	EAST-0329968 NRTH-1751190		WS001 Norfolk Water&Sewer	61,000	TO M	
	DEED BOOK 2002 PG-17708					
	FULL MARKET VALUE	74,390				

32.058-2-15.1	4 Furnace St 220 2 Family Res		Vet - Wart 41122	0	4,620	1-120- 4
Gonyou Keith (LC) J Jr	Norwood-Norfolk 406201	6,800	Vet - Wart 41123	0	0	0
4 Furnace St	Land Contract To Gonyou	30,800	Basic Star 41854	0	0	24,600
Norfolk, NY 13667	91x190x86x140x5x87		COUNTY TAXABLE VALUE	26,180		
	FRNT 91.00 DPTH 150.00		TOWN TAXABLE VALUE	26,180		
	ACRES 0.41 BANK8888830		SCHOOL TAXABLE VALUE	6,200		
	EAST-0329882 NRTH-1751130		FD028 Norfolk Fire Dist	30,800	TO M	
	DEED BOOK 1085 PG-496		LT022 Norfolk Light	30,800	TO M	
	FULL MARKET VALUE	37,561	WS001 Norfolk Water&Sewer	30,800	TO M	

32.058-2-16	36 E High St 210 1 Family Res		COUNTY TAXABLE VALUE	61,300		1- 26-15
Piche Cathy C	Norwood-Norfolk 406201	5,700	TOWN TAXABLE VALUE	61,300		
212 Proctor Ave	167x307x237	61,300	SCHOOL TAXABLE VALUE	61,300		
Ogdensburg, NY 13669	FRNT 167.00 DPTH		FD028 Norfolk Fire Dist	61,300	TO M	
	ACRES 0.44		LT022 Norfolk Light	61,300	TO M	
	EAST-0329635 NRTH-1751017		WS001 Norfolk Water&Sewer	61,300	TO M	
	DEED BOOK 1073 PG-908					
	FULL MARKET VALUE	74,756				

32.058-2-17.1	34 E High St 210 1 Family Res		COUNTY TAXABLE VALUE	49,800		1-131- 1
Billings Robert L	Norwood-Norfolk 406201	4,600	TOWN TAXABLE VALUE	49,800		
Billings Linda	57x230x57x232	49,800	SCHOOL TAXABLE VALUE	49,800		
PO Box 194	FRNT 57.00 DPTH 231.00		FD028 Norfolk Fire Dist	49,800	TO M	
Saint Regis Falls, NY	ACRES 0.27		LT022 Norfolk Light	49,800	TO M	
12980-0194	EAST-0329715 NRTH-1751030		WS001 Norfolk Water&Sewer	49,800	TO M	
	DEED BOOK 960 PG-00454					
	FULL MARKET VALUE	60,732				

STATE OF NEW YORK
COUNTY - St Lawrence
TOWN - Norfolk
SWIS - 406289

2 0 1 4 T E N T A T I V E A S S E S S M E N T R O L L
T A X A B L E SECTION OF THE ROLL - 1

PAGE 519
VALUATION DATE-JUL 01, 2013
TAXABLE STATUS DATE-MAR 01, 2014

TAX MAP NUMBER SEQUENCE
UNIFORM PERCENT OF VALUE IS 082.00
UNIFORM PERCENT OF VALUE IS 082.00

TAX MAP PARCEL NUMBER	PROPERTY LOCATION & CLASS	ASSESSMENT	EXEMPTION CODE	COUNTY	TOWN	SCHOOL
CURRENT OWNERS NAME	SCHOOL DISTRICT	LAND	TAX DESCRIPTION	TAXABLE VALUE		
CURRENT OWNERS ADDRESS	PARCEL SIZE/GRID COORD	TOTAL	SPECIAL DISTRICTS	ACCOUNT NO.		

32,32 1/2	E High St			32.058-2-18.1		*****
32.058-2-18.1	220 2 Family Res		COUNTY TAXABLE VALUE	28,000		1- 88-15
Cotter Stephen D	Norwood-Norfolk 406201	6,300	TOWN TAXABLE VALUE	28,000		
Cotter Deborah L	150x232x30x5x140x238	28,000	SCHOOL TAXABLE VALUE	28,000		
PO Box 367	FRNT 150.00 DPTH 232.00		FD028 Norfolk Fire Dist	28,000	TO M	
Norfolk, NY 13667	ACRES 1.00		LT022 Norfolk Light	28,000	TO M	
	EAST-0329828 NRTH-1750970		WS001 Norfolk Water&Sewer	28,000	TO M	
	DEED BOOK 2011 PG-16561					
	FULL MARKET VALUE	34,146				

32.058-2-20	25 E High St			32.058-2-20		*****
32.058-2-20	210 1 Family Res		RPTL466_f 41691	0	2,460	1- 68- 7
Lavigne Dale	Norwood-Norfolk 406201	4,400	Enhanced S 41834	0	0	0
Lavigne Rita	84'x80'x99'x118'(D)	41,800	COUNTY TAXABLE VALUE	39,340		41,800
PO Box 41	FRNT 84.00 DPTH 89.00		TOWN TAXABLE VALUE	39,340		
Norfolk, NY 13667	EAST-0329877 NRTH-1750717		SCHOOL TAXABLE VALUE	0		
	DEED BOOK 705 PG-00557		FD028 Norfolk Fire Dist	41,800	TO M	
	FULL MARKET VALUE	50,976	LT022 Norfolk Light	41,800	TO M	
			WS001 Norfolk Water&Sewer	41,800	TO M	

32.058-2-21	23 E High St			32.058-2-21		*****
32.058-2-21	220 2 Family Res		Enhanced S 41834	0	0	1-101- 7
Ryan Claudia Jane	Norwood-Norfolk 406201	5,400	COUNTY TAXABLE VALUE	45,400		45,400
PO Box 26	120x140x120x118	45,400	TOWN TAXABLE VALUE	45,400		
Norfolk, NY 13667	FRNT 85.00 DPTH 109.00		SCHOOL TAXABLE VALUE	0		
	EAST-0329937 NRTH-1750681		FD028 Norfolk Fire Dist	45,400	TO M	
	DEED BOOK 494 PG-00159		LT022 Norfolk Light	45,400	TO M	
	FULL MARKET VALUE	55,366	WS001 Norfolk Water&Sewer	45,400	TO M	

32.058-2-22	Off W High St			32.058-2-22		*****
32.058-2-22	312 Vac w/imprv		COUNTY TAXABLE VALUE	25,500		
Joy Robert E	Norwood-Norfolk 406201	4,600	TOWN TAXABLE VALUE	25,500		
Joy Ilona M	ACRES 2.10	25,500	SCHOOL TAXABLE VALUE	25,500		
PO Box 576	EAST-0329323 NRTH-1751366		FD028 Norfolk Fire Dist	25,500	TO M	
Norfolk, NY 13667	DEED BOOK 2000 PG-24180		LT022 Norfolk Light	25,500	TO M	
	FULL MARKET VALUE	31,098	WS001 Norfolk Water&Sewer	25,500	TO M	

32.058-2-23	19 Furnace St			32.058-2-23		*****
32.058-2-23	210 1 Family Res		Enhanced S 41834	0	0	1-127- 4
Zappia Rickie M	Norwood-Norfolk 406201	6,700	COUNTY TAXABLE VALUE	60,000		52,640
19 Furnace St	165x169x140x181	60,000	TOWN TAXABLE VALUE	60,000		
Norfolk, NY 13667	FRNT 165.00 DPTH		SCHOOL TAXABLE VALUE	7,360		
	ACRES 0.61		FD028 Norfolk Fire Dist	60,000	TO M	
	EAST-0330030 NRTH-1751443		LT022 Norfolk Light	60,000	TO M	
	DEED BOOK 1042 PG-00794		WS001 Norfolk Water&Sewer	60,000	TO M	
	FULL MARKET VALUE	73,171				

STATE OF NEW YORK
COUNTY - St Lawrence
TOWN - Norfolk
SWIS - 406289

2 0 1 4 T E N T A T I V E A S S E S S M E N T R O L L
T A X A B L E SECTION OF THE ROLL - 1

PAGE 520
VALUATION DATE-JUL 01, 2013
TAXABLE STATUS DATE-MAR 01, 2014

TAX MAP NUMBER SEQUENCE
UNIFORM PERCENT OF VALUE IS 082.00
UNIFORM PERCENT OF VALUE IS 082.00

TAX MAP PARCEL NUMBER	PROPERTY LOCATION & CLASS	ASSESSMENT	EXEMPTION CODE	COUNTY	TOWN	SCHOOL
CURRENT OWNERS NAME	SCHOOL DISTRICT	LAND	TAX DESCRIPTION	TAXABLE VALUE		ACCOUNT NO.
CURRENT OWNERS ADDRESS	PARCEL SIZE/GRID COORD	TOTAL	SPECIAL DISTRICTS			
***** 32.058-2-24 *****						
21 Furnace St						1- 81- 5
32.058-2-24	210 1 Family Res		Vet - Wart 41122	0	9,840	0
LaBarge Craig M	Norwood-Norfolk 406201	7,100	Vet - Wart 41123	0	0	7,380 0
LaBarge Tammy L	ACRES 3.30 BANK8888150	83,200	Basic Star 41854	0	0	0 24,600
21 Furnace St	EAST-0330023 NRTH-1751663		COUNTY TAXABLE VALUE		73,360	
Norfolk, NY 13667	DEED BOOK 2009 PG-6320		TOWN TAXABLE VALUE		75,820	
	FULL MARKET VALUE	101,463	SCHOOL TAXABLE VALUE		58,600	
			FD028 Norfolk Fire Dist		83,200	TO M
			LT022 Norfolk Light		83,200	TO M
			WS001 Norfolk Water&Sewer		83,200	TO M
***** 32.058-2-25 *****						
23 Furnace St						1-101-11
32.058-2-25	210 1 Family Res		Basic Star 41854	0	0	0 24,600
Grant Robert S	Norwood-Norfolk 406201	6,300	COUNTY TAXABLE VALUE		49,400	
23 Furnace St	FRNT 125.00 DPTH 180.00	49,400	TOWN TAXABLE VALUE		49,400	
Norfolk, NY 13667	ACRES 0.52 BANK8888830		SCHOOL TAXABLE VALUE		24,800	
	EAST-0330270 NRTH-1751550		FD028 Norfolk Fire Dist		49,400	TO M
	DEED BOOK 2010 PG-2731		LT022 Norfolk Light		49,400	TO M
	FULL MARKET VALUE	60,244	WS001 Norfolk Water&Sewer		49,400	TO M
***** 32.058-2-26 *****						
8 Furnace St						1- 82- 2
32.058-2-26	210 1 Family Res		Basic Star 41854	0	0	0 24,600
Regan Angela	Norwood-Norfolk 406201	6,200	COUNTY TAXABLE VALUE		36,200	
Regan Benjamin	108x272x175x165x80x157	36,200	TOWN TAXABLE VALUE		36,200	
8 Furnace St	FRNT 108.00 DPTH		SCHOOL TAXABLE VALUE		11,600	
Norfolk, NY 13667	ACRES 0.87 BANK8888830		FD028 Norfolk Fire Dist		36,200	TO M
	EAST-0330124 NRTH-1751150		LT022 Norfolk Light		36,200	TO M
	DEED BOOK 2008 PG-10711		WS001 Norfolk Water&Sewer		36,200	TO M
	FULL MARKET VALUE	44,146				
***** 32.058-2-27 *****						
10 Furnace St						
32.058-2-27	270 Mfg housing		Enhanced S 41834	0	0	0 52,640
Norton Edna M	Norwood-Norfolk 406201	5,000	COUNTY TAXABLE VALUE		74,300	
10 Furnace St	150x195x250	74,300	TOWN TAXABLE VALUE		74,300	
Norfolk, NY 13667	FRNT 150.00 DPTH 195.00		SCHOOL TAXABLE VALUE		21,660	
	ACRES 0.46		FD028 Norfolk Fire Dist		74,300	TO M
	EAST-0330170 NRTH-1751283		LT022 Norfolk Light		74,300	TO M
	DEED BOOK 2007 PG-19090		WS001 Norfolk Water&Sewer		74,300	TO M
	FULL MARKET VALUE	90,610				

STATE OF NEW YORK
 COUNTY - St Lawrence
 TOWN - Norfolk
 SWIS - 406289

2 0 1 4 T E N T A T I V E A S S E S S M E N T R O L L
 T A X A B L E SECTION OF THE ROLL - 1

PAGE 521
 VALUATION DATE-JUL 01, 2013
 TAXABLE STATUS DATE-MAR 01, 2014

TAX MAP NUMBER SEQUENCE
 UNIFORM PERCENT OF VALUE IS 082.00
 UNIFORM PERCENT OF VALUE IS 082.00

TAX MAP PARCEL NUMBER	PROPERTY LOCATION & CLASS	ASSESSMENT	EXEMPTION CODE	COUNTY	TOWN	SCHOOL
CURRENT OWNERS NAME	SCHOOL DISTRICT	LAND	TAX DESCRIPTION	TAXABLE VALUE		
CURRENT OWNERS ADDRESS	PARCEL SIZE/GRID COORD	TOTAL	SPECIAL DISTRICTS	ACCOUNT NO.		

32.058-2-30.1	20 E High St 210 1 Family Res		Enhanced S 41834	0	0	0
Breg Jossef	Norwood-Norfolk 406201	9,400	COUNTY TAXABLE VALUE		55,100	1- 93- 9
Breg Maria	FRNT 50.00 DPTH	55,100	TOWN TAXABLE VALUE		55,100	
PO Box 54	ACRES 1.40		SCHOOL TAXABLE VALUE		2,460	
Norfolk, NY 13667	EAST-0330354 NRTH-1750950		FD028 Norfolk Fire Dist		55,100 TO M	
	DEED BOOK 1028 PG-217		LT022 Norfolk Light		55,100 TO M	
	FULL MARKET VALUE	67,195	WS001 Norfolk Water&Sewer		55,100 TO M	

32.058-2-31	22 E High St 210 1 Family Res		Basic Star 41854	0	0	0
Ashley Jennifer E	Norwood-Norfolk 406201	5,600	Dis & Lim 41932	0	10,320	1-119-11
22 East High St	1 Ar	68,800	COUNTY TAXABLE VALUE		58,480	0
Norfolk, NY 13667	FRNT 81.00 DPTH 219.00		TOWN TAXABLE VALUE		68,800	0
	EAST-0330277 NRTH-1750770		SCHOOL TAXABLE VALUE		44,200	
	DEED BOOK 2002 PG-19697		FD028 Norfolk Fire Dist		68,800 TO M	
	FULL MARKET VALUE	83,902	LT022 Norfolk Light		68,800 TO M	
			WS001 Norfolk Water&Sewer		68,800 TO M	

32.058-2-32	24 E High St 210 1 Family Res		Basic Star 41854	0	0	0
Nocerino Anthony	Norwood-Norfolk 406201	4,000	COUNTY TAXABLE VALUE		45,300	1-111-15
Nocerino Arlene	Old Style	45,300	TOWN TAXABLE VALUE		45,300	0
PO Box 103	FRNT 46.00 DPTH 250.00		SCHOOL TAXABLE VALUE		20,700	24,600
Norwood, NY 13668	ACRES 0.26		FD028 Norfolk Fire Dist		45,300 TO M	
	EAST-0330210 NRTH-1750783		LT022 Norfolk Light		45,300 TO M	
	DEED BOOK 2002 PG-7324		WS001 Norfolk Water&Sewer		45,300 TO M	
	FULL MARKET VALUE	55,244				

32.058-2-33	26 E High St 210 1 Family Res		Basic Star 41854	0	0	0
Wells Tony L	Norwood-Norfolk 406201	6,600	COUNTY TAXABLE VALUE		54,700	1- 9- 5
Wells Trimathie A	107'x158'x79'x34'x263'x12	54,700	TOWN TAXABLE VALUE		54,700	24,600
26 E High Street	FRNT 110.00 DPTH		SCHOOL TAXABLE VALUE		30,100	
Norfolk, NY 13662	ACRES 1.90 BANK8888869		FD028 Norfolk Fire Dist		54,700 TO M	
	EAST-0330184 NRTH-1750937		LT022 Norfolk Light		54,700 TO M	
	DEED BOOK 2006 PG-11103		WS001 Norfolk Water&Sewer		54,700 TO M	
	FULL MARKET VALUE	66,707				

STATE OF NEW YORK
COUNTY - St Lawrence
TOWN - Norfolk
SWIS - 406289

2 0 1 4 T E N T A T I V E A S S E S S M E N T R O L L
T A X A B L E SECTION OF THE ROLL - 1

PAGE 522
VALUATION DATE-JUL 01, 2013
TAXABLE STATUS DATE-MAR 01, 2014

TAX MAP NUMBER SEQUENCE
UNIFORM PERCENT OF VALUE IS 082.00
UNIFORM PERCENT OF VALUE IS 082.00

TAX MAP PARCEL NUMBER	PROPERTY LOCATION & CLASS	ASSESSMENT	EXEMPTION CODE	COUNTY	TOWN	SCHOOL
CURRENT OWNERS NAME	SCHOOL DISTRICT	LAND	TAX DESCRIPTION	TAXABLE VALUE		
CURRENT OWNERS ADDRESS	PARCEL SIZE/GRID COORD	TOTAL	SPECIAL DISTRICTS			ACCOUNT NO.
***** 32.058-2-34 *****						
28 E High St						1- 84- 1
32.058-2-34	210 1 Family Res		Basic Star 41854	0	0	24,600
Cotter Stephen D	Norwood-Norfolk 406201	5,600	COUNTY TAXABLE VALUE		63,500	
Cotter Deborah L	FRNT 101.00 DPTH 173.00	63,500	TOWN TAXABLE VALUE		63,500	
28 E High Street	ACRES 0.35 BANK8888869		SCHOOL TAXABLE VALUE		38,900	
Norfolk, NY 13667	EAST-0330057 NRTH-1750817		FD028 Norfolk Fire Dist		63,500 TO M	
	DEED BOOK 2006 PG-11102		LT022 Norfolk Light		63,500 TO M	
	FULL MARKET VALUE	77,439	WS001 Norfolk Water&Sewer		63,500 TO M	
***** 32.058-2-35 *****						
21 E High St						1-112- 1
32.058-2-35	210 1 Family Res		Enhanced S 41834	0	0	52,640
Woodcock Donna A	Norwood-Norfolk 406201	3,900	COUNTY TAXABLE VALUE		62,900	
21 E High St	52x157x45x140 Old Style	62,900	TOWN TAXABLE VALUE		62,900	
Norfolk, NY 13667	FRNT 85.00 DPTH 125.00		SCHOOL TAXABLE VALUE		10,260	
	BANK8888150		FD028 Norfolk Fire Dist		62,900 TO M	
	EAST-0330018 NRTH-1750622		LT022 Norfolk Light		62,900 TO M	
	DEED BOOK 2004 PG-224		WS001 Norfolk Water&Sewer		62,900 TO M	
	FULL MARKET VALUE	76,707				
***** 32.058-2-36 *****						
19 E High St						1- 84- 4
32.058-2-36	210 1 Family Res		Vet - Comb 41132	0	16,400	0
Marston David S	Norwood-Norfolk 406201	6,200	Vet - Comb 41133	0	0	12,300
Marston Michelle L	132x181x132x157 Old Style	75,250	Basic Star 41854	0	0	24,600
PO Box 182	FRNT 132.00 DPTH 144.00		COUNTY TAXABLE VALUE		58,850	
Norfolk, NY 13667	EAST-0330115 NRTH-1750565		TOWN TAXABLE VALUE		62,950	
	DEED BOOK 2004 PG-20492		SCHOOL TAXABLE VALUE		50,650	
	FULL MARKET VALUE	91,768	FD028 Norfolk Fire Dist		75,250 TO M	
			LT022 Norfolk Light		75,250 TO M	
			WS001 Norfolk Water&Sewer		75,250 TO M	
***** 32.058-2-37 *****						
17 E High St						1- 94- 5
32.058-2-37	210 1 Family Res		Vet - Comb 41132	0	14,950	0
Sabad Beverly	Norwood-Norfolk 406201	5,900	Vet - Comb 41133	0	0	12,300
Caskinette Michael J	99x209x100x181	59,800	Enhanced S 41834	0	0	52,640
PO Box 491	FRNT 99.00 DPTH 159.00		COUNTY TAXABLE VALUE		44,850	
Norfolk, NY 13667	EAST-0330209 NRTH-1750491		TOWN TAXABLE VALUE		47,500	
	DEED BOOK 2013 PG-16643		SCHOOL TAXABLE VALUE		7,160	
	FULL MARKET VALUE	72,927	FD028 Norfolk Fire Dist		59,800 TO M	
			LT022 Norfolk Light		59,800 TO M	
			WS001 Norfolk Water&Sewer		59,800 TO M	

STATE OF NEW YORK
COUNTY - St Lawrence
TOWN - Norfolk
SWIS - 406289

2 0 1 4 T E N T A T I V E A S S E S S M E N T R O L L
T A X A B L E SECTION OF THE ROLL - 1

PAGE 523
VALUATION DATE-JUL 01, 2013
TAXABLE STATUS DATE-MAR 01, 2014

TAX MAP NUMBER SEQUENCE
UNIFORM PERCENT OF VALUE IS 082.00
UNIFORM PERCENT OF VALUE IS 082.00

TAX MAP PARCEL NUMBER	PROPERTY LOCATION & CLASS	ASSESSMENT	EXEMPTION CODE	COUNTY	TOWN	SCHOOL
CURRENT OWNERS NAME	SCHOOL DISTRICT	LAND	TAX DESCRIPTION	TAXABLE VALUE		
CURRENT OWNERS ADDRESS	PARCEL SIZE/GRID COORD	TOTAL	SPECIAL DISTRICTS	ACCOUNT NO.		

32.058-2-38	15 E High St			32.058-2-38		1- 84- 3
Monette Aaron J	210 1 Family Res		Basic Star 41854	0	0	24,600
Monette Stephanie A	Norwood-Norfolk 406201	7,900	COUNTY TAXABLE VALUE		28,900	
15 E High Street	FRNT 108.00 DPTH 176.00	28,900	TOWN TAXABLE VALUE		28,900	
Norfolk, NY 13667	BANK8888869		SCHOOL TAXABLE VALUE		4,300	
	EAST-0330311 NRTH-1750443		FD028 Norfolk Fire Dist		28,900 TO M	
	DEED BOOK 2010 PG-926		LT022 Norfolk Light		28,900 TO M	
	FULL MARKET VALUE	35,244	WS001 Norfolk Water&Sewer		28,900 TO M	

32.058-3-3	36 W Main St			32.058-3-3		1-114-14
Paige Shawn D	210 1 Family Res		Basic Star 41854	0	0	24,600
Paige Christina M	Norwood-Norfolk 406201	3,800	COUNTY TAXABLE VALUE		33,800	
PO Box 264	80x142x75x140	33,800	TOWN TAXABLE VALUE		33,800	
Norfolk, NY 13667	FRNT 80.00 DPTH 140.00		SCHOOL TAXABLE VALUE		9,200	
	ACRES 0.15		FD028 Norfolk Fire Dist		33,800 TO M	
	EAST-0329334 NRTH-1750401		LT022 Norfolk Light		33,800 TO M	
	DEED BOOK 2013 PG-17264		WS001 Norfolk Water&Sewer		33,800 TO M	
	FULL MARKET VALUE	41,220				

32.058-3-4	34 W Main St			32.058-3-4		1-106- 6
Fetterly Theodore L	210 1 Family Res		Enhanced S 41834	0	0	43,900
Fetterly Doris M	Norwood-Norfolk 406201	4,800	COUNTY TAXABLE VALUE		43,900	
PO Box 312	Land Contract To Fetterly	43,900	TOWN TAXABLE VALUE		43,900	
Norfolk, NY 13667	FRNT 75.00 DPTH 140.00		SCHOOL TAXABLE VALUE		0	
	ACRES 0.29 BANK8888220		FD028 Norfolk Fire Dist		43,900 TO M	
	EAST-0329427 NRTH-1750393		LT022 Norfolk Light		43,900 TO M	
	DEED BOOK 2004 PG-4374		WS001 Norfolk Water&Sewer		43,900 TO M	
	FULL MARKET VALUE	53,537				

32.058-3-5	32 W Main St			32.058-3-5		1- 52- 2
Lafay Stephen G	210 1 Family Res		Vet - Comb 41132	0	11,075	0
Lafay Bonnie S	Norwood-Norfolk 406201	5,100	Vet - Comb 41133	0	0	11,075
PO Box 642	76x169x76x162	44,300	Vet - Disa 41142	0	8,860	0
Norfolk, NY 13667	FRNT 76.00 DPTH 166.00		Vet - Disa 41143	0	0	8,860
	ACRES 0.28 BANK8888869		Enhanced S 41834	0	0	44,300
	EAST-0329484 NRTH-1750354		COUNTY TAXABLE VALUE		24,365	
	DEED BOOK 1999 PG-9948		TOWN TAXABLE VALUE		24,365	
	FULL MARKET VALUE	54,024	SCHOOL TAXABLE VALUE		0	
			FD028 Norfolk Fire Dist		44,300 TO M	
			LT022 Norfolk Light		44,300 TO M	
			WS001 Norfolk Water&Sewer		44,300 TO M	

STATE OF NEW YORK
 COUNTY - St Lawrence
 TOWN - Norfolk
 SWIS - 406289

2 0 1 4 T E N T A T I V E A S S E S S M E N T R O L L
 T A X A B L E SECTION OF THE ROLL - 1

PAGE 524
 VALUATION DATE-JUL 01, 2013
 TAXABLE STATUS DATE-MAR 01, 2014

TAX MAP NUMBER SEQUENCE
 UNIFORM PERCENT OF VALUE IS 082.00
 UNIFORM PERCENT OF VALUE IS 082.00

TAX MAP PARCEL NUMBER	PROPERTY LOCATION & CLASS	ASSESSMENT	EXEMPTION CODE	COUNTY	TOWN	SCHOOL
CURRENT OWNERS NAME	SCHOOL DISTRICT	LAND	TAX DESCRIPTION	TAXABLE VALUE		
CURRENT OWNERS ADDRESS	PARCEL SIZE/GRID COORD	TOTAL	SPECIAL DISTRICTS	ACCOUNT NO.		
***** 32.058-3-7.1 *****						
28,28 1/2 W Main St						1- 90-13
32.058-3-7.1	210 1 Family Res		Vet - Wart 41122	0	5,820	0
Molnar William J	Norwood-Norfolk 406201	3,200	Vet - Wart 41123	0	0	5,820
Molnar Margaret L	100'X162'X100'WFX150'	38,800	Enhanced S 41834	0	0	38,800
PO Box 105	FRNT 100.00 DPTH		COUNTY TAXABLE VALUE		32,980	
Norfolk, NY 13667	ACRES 0.35		TOWN TAXABLE VALUE		32,980	
	EAST-0329551 NRTH-1750282		SCHOOL TAXABLE VALUE		0	
	DEED BOOK 2003 PG-7057		FD028 Norfolk Fire Dist		38,800	TO M
	FULL MARKET VALUE	47,317	LT022 Norfolk Light		38,800	TO M
			WS001 Norfolk Water&Sewer		38,800	TO M
***** 32.058-3-8 *****						
26,26 1/2 W Main St						1- 61- 8
32.058-3-8	280 Res Multiple		COUNTY TAXABLE VALUE		49,300	
Reiter Peter J	Norwood-Norfolk 406201	2,800	TOWN TAXABLE VALUE		49,300	
Reiter Dorie J	60x150x63x139	49,300	SCHOOL TAXABLE VALUE		49,300	
407 Douglas Rd	One Family & 2 Family		FD028 Norfolk Fire Dist		49,300	TO M
Norwood, NY 13668	FRNT 60.00 DPTH 145.00		LT022 Norfolk Light		49,300	TO M
	ACRES 0.19		WS001 Norfolk Water&Sewer		49,300	TO M
	EAST-0329629 NRTH-1750251					
	DEED BOOK 2007 PG-15952					
	FULL MARKET VALUE	60,122				
***** 32.058-3-9 *****						
24 W Main St						1- 86-11
32.058-3-9	210 1 Family Res		Basic Star 41854	0	0	24,600
Deon David A	Norwood-Norfolk 406201	5,500	COUNTY TAXABLE VALUE		28,400	
Deon Janet D	116x139x116x130	28,400	TOWN TAXABLE VALUE		28,400	
PO Box 404	FRNT 116.00 DPTH 135.00		SCHOOL TAXABLE VALUE		3,800	
Norfolk, NY 13667	ACRES 0.35		FD028 Norfolk Fire Dist		28,400	TO M
	EAST-0329703 NRTH-1750200		LT022 Norfolk Light		28,400	TO M
	DEED BOOK 2010 PG-13019		WS001 Norfolk Water&Sewer		28,400	TO M
	FULL MARKET VALUE	34,634				
***** 32.058-3-10 *****						
22 W Main St						1-125- 9
32.058-3-10	210 1 Family Res		Basic Star 41854	0	0	24,600
Monroe Robin	Norwood-Norfolk 406201	4,700	COUNTY TAXABLE VALUE		29,200	
PO Box 378	Old Style	29,200	TOWN TAXABLE VALUE		29,200	
Norfolk, NY 13667	FRNT 79.00 DPTH 130.00		SCHOOL TAXABLE VALUE		4,600	
	ACRES 0.23		FD028 Norfolk Fire Dist		29,200	TO M
	EAST-0329776 NRTH-1750151		LT022 Norfolk Light		29,200	TO M
	DEED BOOK 1072 PG-643		WS001 Norfolk Water&Sewer		29,200	TO M
	FULL MARKET VALUE	35,610				

STATE OF NEW YORK
COUNTY - St Lawrence
TOWN - Norfolk
SWIS - 406289

2 0 1 4 T E N T A T I V E A S S E S S M E N T R O L L
T A X A B L E SECTION OF THE ROLL - 1

PAGE 525
VALUATION DATE-JUL 01, 2013
TAXABLE STATUS DATE-MAR 01, 2014

TAX MAP NUMBER SEQUENCE
UNIFORM PERCENT OF VALUE IS 082.00
UNIFORM PERCENT OF VALUE IS 082.00

TAX MAP PARCEL NUMBER	PROPERTY LOCATION & CLASS	ASSESSMENT	EXEMPTION CODE	COUNTY	TOWN	SCHOOL
CURRENT OWNERS NAME	SCHOOL DISTRICT	LAND	TAX DESCRIPTION	TAXABLE VALUE		
CURRENT OWNERS ADDRESS	PARCEL SIZE/GRID COORD	TOTAL	SPECIAL DISTRICTS	ACCOUNT NO.		

32.058-3-11.1	20,20 1/2 W Main St			32.058-3-11.1		*****
Sassone Michael S	220 2 Family Res		Enhanced S 41834	0	0	1- 51-15
Sassone Ivette	Norwood-Norfolk 406201	5,600	COUNTY TAXABLE VALUE		49,200	49,200
20 W Main St	100x67x40x67x	49,200	TOWN TAXABLE VALUE		49,200	
Norfolk, NY 13667	10x120x150x120		SCHOOL TAXABLE VALUE		0	
	FRNT 100.00 DPTH 125.00		FD028 Norfolk Fire Dist		49,200	TO M
	ACRES 0.38		LT022 Norfolk Light		49,200	TO M
	EAST-0329869 NRTH-1750102		WS001 Norfolk Water&Sewer		49,200	TO M
	DEED BOOK 2007 PG-6583					
	FULL MARKET VALUE	60,000				

32.058-3-12.1	18 W Main St			32.058-3-12.1		*****
Tessier Margaret	210 1 Family Res		Basic Star 41854	0	0	1- 7- 9
3265 County Route 47	Norwood-Norfolk 406201	3,000	COUNTY TAXABLE VALUE		38,100	24,600
Norwood, NY 13668	FRNT 40.00 DPTH 132.00	38,100	TOWN TAXABLE VALUE		38,100	
	ACRES 0.12		SCHOOL TAXABLE VALUE		13,500	
	EAST-0329905 NRTH-1750050		FD028 Norfolk Fire Dist		38,100	TO M
	DEED BOOK 2013 PG-18349		LT022 Norfolk Light		38,100	TO M
	FULL MARKET VALUE	46,463	WS001 Norfolk Water&Sewer		38,100	TO M

32.058-3-13	16 W Main St			32.058-3-13		*****
LaBarge Robert G	210 1 Family Res		Basic Star 41854	0	0	1- 38-15
16 W Main St	Norwood-Norfolk 406201	6,200	COUNTY TAXABLE VALUE		70,100	24,600
Norfolk, NY 13667	149x145x150x150 Old Style	70,100	TOWN TAXABLE VALUE		70,100	
	FRNT 149.00 DPTH		SCHOOL TAXABLE VALUE		45,500	
	ACRES 0.50		FD028 Norfolk Fire Dist		70,100	TO M
	EAST-0330011 NRTH-1750037		LT022 Norfolk Light		70,100	TO M
	DEED BOOK 2008 PG-584		WS001 Norfolk Water&Sewer		70,100	TO M
	FULL MARKET VALUE	85,488				

32.058-3-15	31 W Main St			32.058-3-15		*****
Holmes Jason A	220 2 Family Res		COUNTY TAXABLE VALUE		41,100	1- 64-15
Holmes Meagan E	Norwood-Norfolk 406201	2,500	TOWN TAXABLE VALUE		41,100	
31 1/2 W Main Street	80x60'sx36x38x23x46x89	41,100	SCHOOL TAXABLE VALUE		41,100	
PO Box 384	FRNT 80.00 DPTH 94.00		FD028 Norfolk Fire Dist		41,100	TO M
Norfolk, NY 13667	ACRES 0.18 BANK8888869		LT022 Norfolk Light		41,100	TO M
	EAST-0329280 NRTH-1750264		WS001 Norfolk Water&Sewer		41,100	TO M
	DEED BOOK 2007 PG-16290					
	FULL MARKET VALUE	50,122				

STATE OF NEW YORK
COUNTY - St Lawrence
TOWN - Norfolk
SWIS - 406289

2 0 1 4 T E N T A T I V E A S S E S S M E N T R O L L

T A X A B L E SECTION OF THE ROLL - 1

PAGE 526
VALUATION DATE-JUL 01, 2013
TAXABLE STATUS DATE-MAR 01, 2014

TAX MAP NUMBER SEQUENCE
UNIFORM PERCENT OF VALUE IS 082.00
UNIFORM PERCENT OF VALUE IS 082.00

TAX MAP PARCEL NUMBER	PROPERTY LOCATION & CLASS	ASSESSMENT	EXEMPTION CODE	COUNTY	TOWN	SCHOOL
CURRENT OWNERS NAME	SCHOOL DISTRICT	LAND	TAX DESCRIPTION	TAXABLE VALUE		
CURRENT OWNERS ADDRESS	PARCEL SIZE/GRID COORD	TOTAL	SPECIAL DISTRICTS			ACCOUNT NO.

32.058-3-16	W Main St					1-101-12
32.058-3-16	311 Res vac land		COUNTY TAXABLE VALUE	500		
Holmes Jason A	Norwood-Norfolk 406201	500	TOWN TAXABLE VALUE	500		
Holmes Meagan E	33x129x33x165	500	SCHOOL TAXABLE VALUE	500		
PO Box 384	FRNT 33.00 DPTH		FD028 Norfolk Fire Dist	500 TO M		
Norfolk, NY 13667	ACRES 0.11		LT022 Norfolk Light	500 TO M		
	EAST-0329329 NRTH-1750202		WS001 Norfolk Water&Sewer	500 TO M		
	DEED BOOK 2014 PG-2225					
	FULL MARKET VALUE	610				

32.058-3-17	27,27 1/2 W Main St					1-101-13
32.058-3-17	220 2 Family Res		COUNTY TAXABLE VALUE	41,600		
Sabad Alex	Norwood-Norfolk 406201	5,700	TOWN TAXABLE VALUE	41,600		
Sabad Beverly	93x165x82x195	41,600	SCHOOL TAXABLE VALUE	41,600		
PO Box 491	FRNT 93.00 DPTH 180.00		FD028 Norfolk Fire Dist	41,600 TO M		
Norfolk, NY 13667	ACRES 0.38		LT022 Norfolk Light	41,600 TO M		
	EAST-0329378 NRTH-1750153		WS001 Norfolk Water&Sewer	41,600 TO M		
	DEED BOOK 00968 PG-00603					
	FULL MARKET VALUE	50,732				

32.058-3-18	25 W Main St					1- 27- 2
32.058-3-18	433 Auto body		COUNTY TAXABLE VALUE	20,000		
French Robert V	Norwood-Norfolk 406201	6,700	TOWN TAXABLE VALUE	20,000		
French Dian F	123x50x116x93	20,000	SCHOOL TAXABLE VALUE	20,000		
195 Lake Rd	FRNT 123.00 DPTH 72.00		FD028 Norfolk Fire Dist	20,000 TO M		
Chateaugay, NY 12920	EAST-0329479 NRTH-1750148		LT022 Norfolk Light	20,000 TO M		
	DEED BOOK 924 PG-00283		WS001 Norfolk Water&Sewer	20,000 TO M		
	FULL MARKET VALUE	24,390				

32.058-3-19	2 Crabb St					1- 27- 3
32.058-3-19	210 1 Family Res		COUNTY TAXABLE VALUE	35,900		
French Robert V	Norwood-Norfolk 406201	4,000	TOWN TAXABLE VALUE	35,900		
French Dian F	FRNT 66.00 DPTH 116.00	35,900	SCHOOL TAXABLE VALUE	35,900		
195 Lake Rd	ACRES 0.17		FD028 Norfolk Fire Dist	35,900 TO M		
Chateaugay, NY 12920	EAST-0329468 NRTH-1750078		LT022 Norfolk Light	35,900 TO M		
	DEED BOOK 924 PG-00283		WS001 Norfolk Water&Sewer	35,900 TO M		
	FULL MARKET VALUE	43,780				

32.058-3-20	4 Crabb St					1- 61-12
32.058-3-20	210 1 Family Res		COUNTY TAXABLE VALUE	33,900		
Conley Brenda	Norwood-Norfolk 406201	4,200	TOWN TAXABLE VALUE	33,900		
PO Box 90	49x198x26x50x62x247	33,900	SCHOOL TAXABLE VALUE	33,900		
Raymondville, NY 13678	FRNT 49.00 DPTH		FD028 Norfolk Fire Dist	33,900 TO M		
	ACRES 0.28		LT022 Norfolk Light	33,900 TO M		
	EAST-0329412 NRTH-1750022		WS001 Norfolk Water&Sewer	33,900 TO M		
	DEED BOOK 2012 PG-17486					
	FULL MARKET VALUE	41,341				

STATE OF NEW YORK
COUNTY - St Lawrence
TOWN - Norfolk
SWIS - 406289

2 0 1 4 T E N T A T I V E A S S E S S M E N T R O L L
T A X A B L E SECTION OF THE ROLL - 1

PAGE 527
VALUATION DATE-JUL 01, 2013
TAXABLE STATUS DATE-MAR 01, 2014

TAX MAP NUMBER SEQUENCE
UNIFORM PERCENT OF VALUE IS 082.00
UNIFORM PERCENT OF VALUE IS 082.00

TAX MAP PARCEL NUMBER	PROPERTY LOCATION & CLASS	ASSESSMENT	EXEMPTION CODE	COUNTY	TOWN	SCHOOL
CURRENT OWNERS NAME	SCHOOL DISTRICT	LAND	TAX DESCRIPTION	TAXABLE VALUE		
CURRENT OWNERS ADDRESS	PARCEL SIZE/GRID COORD	TOTAL	SPECIAL DISTRICTS			ACCOUNT NO.

32.058-3-21	5 Hepburn St			32.058-3-21		*****
Wagner Melissa M	210 1 Family Res		Basic Star 41854	0	0	1-120-13
Telford Brian J	Norwood-Norfolk 406201	3,900	COUNTY TAXABLE VALUE	44,700	0	24,600
5 Hepburn St	FRNT 53.00 DPTH 149.00	44,700	TOWN TAXABLE VALUE	44,700		
Norfolk, NY 13667	ACRES 0.18		SCHOOL TAXABLE VALUE	20,100		
	EAST-0329177 NRTH-1750016		FD028 Norfolk Fire Dist	44,700 TO M		
	DEED BOOK 2012 PG-15077		LT022 Norfolk Light	44,700 TO M		
	FULL MARKET VALUE	54,512	WS001 Norfolk Water&Sewer	44,700 TO M		

32.058-3-22	3,3 1/2 Hepburn St			32.058-3-22		*****
Short Holly J	220 2 Family Res		COUNTY TAXABLE VALUE	42,600		1-106-12
%Richard Short	Norwood-Norfolk 406201	3,900	TOWN TAXABLE VALUE	42,600		
28 Sober St	FRNT 53.00 DPTH 149.00	42,600	SCHOOL TAXABLE VALUE	42,600		
Norfolk, NY 13667	ACRES 0.18		FD028 Norfolk Fire Dist	42,600 TO M		
	EAST-0329177 NRTH-1750073		LT022 Norfolk Light	42,600 TO M		
	DEED BOOK 2008 PG-6745		WS001 Norfolk Water&Sewer	42,600 TO M		
	FULL MARKET VALUE	51,951				

32.058-3-24	31 1/2 W Main St			32.058-3-24		*****
Holmes Jason A	210 1 Family Res		Basic Star 41854	0	0	1- 70-12
Holmes Meagan E	Norwood-Norfolk 406201	2,900	COUNTY TAXABLE VALUE	23,800	0	23,800
31 1/2 W Main Street	FRNT 38.00 DPTH 36.00	23,800	TOWN TAXABLE VALUE	23,800		
PO Box 384	ACRES 0.09 BANK8888869		SCHOOL TAXABLE VALUE	0		
Norfolk, NY 13667	EAST-0329293 NRTH-1750210		FD028 Norfolk Fire Dist	23,800 TO M		
	DEED BOOK 2007 PG-16290		LT022 Norfolk Light	23,800 TO M		
	FULL MARKET VALUE	29,024	WS001 Norfolk Water&Sewer	23,800 TO M		

32.058-3-25	14 W Main St			32.058-3-25		*****
White Scott S	210 1 Family Res		COUNTY TAXABLE VALUE	55,400		1- 83-13
St	Norwood-Norfolk 406201	5,300	TOWN TAXABLE VALUE	55,400		
PO Box 746	FRNT 93.00 DPTH 150.00	55,400	SCHOOL TAXABLE VALUE	55,400		
Potsdam, NY 13676	ACRES 0.31 BANK8888209		FD028 Norfolk Fire Dist	55,400 TO M		
	EAST-0330104 NRTH-1749970		LT022 Norfolk Light	55,400 TO M		
	DEED BOOK 2013 PG-6174		WS001 Norfolk Water&Sewer	55,400 TO M		
	FULL MARKET VALUE	67,561				

32.058-3-26	12 W Main St			32.058-3-26		*****
Darabon Jodi	210 1 Family Res		Basic Star 41854	0	0	1- 29- 8
Darabon Peter	Norwood-Norfolk 406201	3,800	COUNTY TAXABLE VALUE	42,000	0	24,600
PO Box 446	50x150x47x150	42,000	TOWN TAXABLE VALUE	42,000		
Norfolk, NY 13667	FRNT 50.00 DPTH 150.00		SCHOOL TAXABLE VALUE	17,400		
	ACRES 0.17		FD028 Norfolk Fire Dist	42,000 TO M		
	EAST-0330170 NRTH-1749923		LT022 Norfolk Light	42,000 TO M		
	DEED BOOK 2012 PG-1586		WS001 Norfolk Water&Sewer	42,000 TO M		
	FULL MARKET VALUE	51,220				

STATE OF NEW YORK
COUNTY - St Lawrence
TOWN - Norfolk
SWIS - 406289

2 0 1 4 T E N T A T I V E A S S E S S M E N T R O L L
T A X A B L E SECTION OF THE ROLL - 1

PAGE 528
VALUATION DATE-JUL 01, 2013
TAXABLE STATUS DATE-MAR 01, 2014

TAX MAP NUMBER SEQUENCE
UNIFORM PERCENT OF VALUE IS 082.00
UNIFORM PERCENT OF VALUE IS 082.00

TAX MAP PARCEL NUMBER	PROPERTY LOCATION & CLASS	ASSESSMENT	EXEMPTION CODE	COUNTY	TOWN	SCHOOL
CURRENT OWNERS NAME	SCHOOL DISTRICT	LAND	TAX DESCRIPTION	TAXABLE VALUE		ACCOUNT NO.
CURRENT OWNERS ADDRESS	PARCEL SIZE/GRID COORD	TOTAL	SPECIAL DISTRICTS			

32.058-3-27	21 W Main St					1- 33- 6
Demers Robert H II	210 1 Family Res		Basic Star 41854	0	0	24,600
Demers Rebecca M	Norwood-Norfolk 406201	5,100	COUNTY TAXABLE VALUE		55,800	
21 W Main Street	66x258x66x266	55,800	TOWN TAXABLE VALUE		55,800	
Norfolk, NY 13667	FRNT 66.00 DPTH 262.00		SCHOOL TAXABLE VALUE		31,200	
	ACRES 0.39 BANK8888830		FD028 Norfolk Fire Dist		55,800 TO M	
	EAST-0329655 NRTH-1749923		LT022 Norfolk Light		55,800 TO M	
	DEED BOOK 2007 PG-16742		WS001 Norfolk Water&Sewer		55,800 TO M	
	FULL MARKET VALUE	68,049				

32.058-3-28	23 W Main St					1- 19- 3
Plonka Management, LLC	471 Funeral home		COUNTY TAXABLE VALUE		120,200	
% Brian Plonka	Norwood-Norfolk 406201	11,000	TOWN TAXABLE VALUE		120,200	
7 Park St	Funeral Home & Residence	120,200	SCHOOL TAXABLE VALUE		120,200	
Norwood, NY 13668	125x266x30x286		FD028 Norfolk Fire Dist		120,200 TO M	
	FRNT 125.00 DPTH 276.00		LT022 Norfolk Light		120,200 TO M	
	EAST-0329595 NRTH-1749990		WS001 Norfolk Water&Sewer		120,200 TO M	
	DEED BOOK 2013 PG-15609					
	FULL MARKET VALUE	146,585				

32.058-3-29	6 Crabb St					1-113-14
Conte Roger	210 1 Family Res		COUNTY TAXABLE VALUE		14,350	
3459 County Route 49	Norwood-Norfolk 406201	2,500	TOWN TAXABLE VALUE		14,350	
Norfolk, NY 13667	FRNT 26.00 DPTH 198.00	14,350	SCHOOL TAXABLE VALUE		14,350	
	ACRES 0.11		FD028 Norfolk Fire Dist		14,350 TO M	
	EAST-0329381 NRTH-1749997		LT022 Norfolk Light		14,350 TO M	
	DEED BOOK 2004 PG-5212		WS001 Norfolk Water&Sewer		14,350 TO M	
	FULL MARKET VALUE	17,500				

32.058-3-30	8 Crabb St					1- 33- 9
Doyle Michael J	210 1 Family Res		Basic Star 41854	0	0	24,600
8 Crabb St	Norwood-Norfolk 406201	5,700	COUNTY TAXABLE VALUE		40,650	
Norfolk, NY 13667	91x91x46x149x59x248	40,650	TOWN TAXABLE VALUE		40,650	
	FRNT 91.00 DPTH		SCHOOL TAXABLE VALUE		16,050	
	ACRES 0.39		FD028 Norfolk Fire Dist		40,650 TO M	
	EAST-0329441 NRTH-1749923		LT022 Norfolk Light		40,650 TO M	
	DEED BOOK 2000 PG-10979		WS001 Norfolk Water&Sewer		40,650 TO M	
	FULL MARKET VALUE	49,573				

32.058-3-31	7 Hepburn St					1-129- 6
Green Terry C	210 1 Family Res		COUNTY TAXABLE VALUE		44,000	
PO Box 217	Norwood-Norfolk 406201	4,200	TOWN TAXABLE VALUE		44,000	
Norfolk, NY 13667	FRNT 60.00 DPTH 149.00	44,000	SCHOOL TAXABLE VALUE		44,000	
	ACRES 0.19		FD028 Norfolk Fire Dist		44,000 TO M	
	EAST-0329180 NRTH-1749950		LT022 Norfolk Light		44,000 TO M	
	DEED BOOK 1104 PG-708		WS001 Norfolk Water&Sewer		44,000 TO M	
	FULL MARKET VALUE	53,659				

STATE OF NEW YORK
COUNTY - St Lawrence
TOWN - Norfolk
SWIS - 406289

2 0 1 4 T E N T A T I V E A S S E S S M E N T R O L L
T A X A B L E SECTION OF THE ROLL - 1

PAGE 529
VALUATION DATE-JUL 01, 2013
TAXABLE STATUS DATE-MAR 01, 2014

TAX MAP NUMBER SEQUENCE
UNIFORM PERCENT OF VALUE IS 082.00
UNIFORM PERCENT OF VALUE IS 082.00

TAX MAP PARCEL NUMBER	PROPERTY LOCATION & CLASS	ASSESSMENT	EXEMPTION CODE	COUNTY	TOWN	SCHOOL
CURRENT OWNERS NAME	SCHOOL DISTRICT	LAND	TAX DESCRIPTION	TAXABLE VALUE		
CURRENT OWNERS ADDRESS	PARCEL SIZE/GRID COORD	TOTAL	SPECIAL DISTRICTS			ACCOUNT NO.

32.058-4-2	65 W Main St			32.058-4-2		1- 93-10
Pircsuk James C	210 1 Family Res		COUNTY TAXABLE VALUE	14,200		
PO Box 18	Norwood-Norfolk 406201	1,400	TOWN TAXABLE VALUE	14,200		
Norfolk, NY 13667	.13ar	14,200	SCHOOL TAXABLE VALUE	14,200		
	FRNT 16.00 DPTH 165.00		FD028 Norfolk Fire Dist	14,200	TO M	
	ACRES 0.06		LT022 Norfolk Light	14,200	TO M	
	EAST-0328377 NRTH-1750421		WS001 Norfolk Water&Sewer	14,200	TO M	
	DEED BOOK 2012 PG-7418					
	FULL MARKET VALUE	17,317				

32.058-4-3	63 W Main St			32.058-4-3		1- 93-11
Pircsuk James C	210 1 Family Res		Basic Star 41854	0	0	24,600
PO Box 18	Norwood-Norfolk 406201	4,700	COUNTY TAXABLE VALUE	47,300		
Norfolk, NY 13667	FRNT 66.00 DPTH 165.00	47,300	TOWN TAXABLE VALUE	47,300		
	ACRES 0.24		SCHOOL TAXABLE VALUE	22,700		
	EAST-0328412 NRTH-1750407		FD028 Norfolk Fire Dist	47,300	TO M	
	DEED BOOK 2012 PG-7418		LT022 Norfolk Light	47,300	TO M	
	FULL MARKET VALUE	57,683	WS001 Norfolk Water&Sewer	47,300	TO M	

32.058-4-4	61 W Main St			32.058-4-4		1- 16- 5
Bond Richard (LU)	210 1 Family Res		Enhanced S 41834	0	0	37,800
Bond Helen (LU)	Norwood-Norfolk 406201	4,300	COUNTY TAXABLE VALUE	37,800		
PO Box 183	FRNT 53.00 DPTH 198.00	37,800	TOWN TAXABLE VALUE	37,800		
Norfolk, NY 13667	ACRES 0.24		SCHOOL TAXABLE VALUE	0		
	EAST-0328465 NRTH-1750374		FD028 Norfolk Fire Dist	37,800	TO M	
	DEED BOOK 2000 PG-3994		LT022 Norfolk Light	37,800	TO M	
	FULL MARKET VALUE	46,098	WS001 Norfolk Water&Sewer	37,800	TO M	

32.058-4-5.1	59 W Main St			32.058-4-5.1		1-106- 8
Shepard John	210 1 Family Res		CW_15_VET/ 41161	0	4,200	0
Shepard Margaret	Norwood-Norfolk 406201	7,300	Enhanced S 41834	0	0	28,000
PO Box 124	115'x90'x30'x145'x198'x33	28,000	COUNTY TAXABLE VALUE	23,800		
Norfolk, NY 13667	x198'		TOWN TAXABLE VALUE	23,800		
	FRNT 115.00 DPTH 230.00		SCHOOL TAXABLE VALUE	0		
	EAST-0328540 NRTH-1750353		FD028 Norfolk Fire Dist	28,000	TO M	
	DEED BOOK 825 PG-00196		LT022 Norfolk Light	28,000	TO M	
	FULL MARKET VALUE	34,146	WS001 Norfolk Water&Sewer	28,000	TO M	

32.058-4-7	55 W Main St			32.058-4-7		1- 46- 6
American Asphalt, Inc	411 Apartment		COUNTY TAXABLE VALUE	75,000		
9297 State Highway 56	Norwood-Norfolk 406201	3,300	TOWN TAXABLE VALUE	75,000		
Massena, NY 13662	7 apartments	75,000	SCHOOL TAXABLE VALUE	75,000		
	FRNT 30.00 DPTH 90.00		FD028 Norfolk Fire Dist	75,000	TO M	
	EAST-0328623 NRTH-1750407		LT022 Norfolk Light	75,000	TO M	
	DEED BOOK 2012 PG-17058		WS001 Norfolk Water&Sewer	75,000	TO M	
	FULL MARKET VALUE	91,463				

STATE OF NEW YORK
COUNTY - St Lawrence
TOWN - Norfolk
SWIS - 406289

2 0 1 4 T E N T A T I V E A S S E S S M E N T R O L L
T A X A B L E SECTION OF THE ROLL - 1

PAGE 530
VALUATION DATE-JUL 01, 2013
TAXABLE STATUS DATE-MAR 01, 2014

TAX MAP NUMBER SEQUENCE
UNIFORM PERCENT OF VALUE IS 082.00
UNIFORM PERCENT OF VALUE IS 082.00

TAX MAP PARCEL NUMBER	PROPERTY LOCATION & CLASS	ASSESSMENT	EXEMPTION CODE	COUNTY	TOWN	SCHOOL
CURRENT OWNERS NAME	SCHOOL DISTRICT	LAND	TAX DESCRIPTION	TAXABLE VALUE		
CURRENT OWNERS ADDRESS	PARCEL SIZE/GRID COORD	TOTAL	SPECIAL DISTRICTS	ACCOUNT NO.		

32.058-4-8.1	53 W Main St			32.058-4-8.1		*****
NBT Bank	481 Att row bldg		COUNTY TAXABLE VALUE			1- 40- 6
Attn: Brad Hall	Norwood-Norfolk 406201	6,500	TOWN TAXABLE VALUE			
52 S Broad St	Also 991/340 & 597/483	196,600	SCHOOL TAXABLE VALUE			
Norwich, NY 13815	FRNT 65.00 DPTH 112.00		FD028 Norfolk Fire Dist			
	BANK8888857		LT022 Norfolk Light			
	EAST-0328739 NRTH-1750369		WS001 Norfolk Water&Sewer			
	DEED BOOK 1075 PG-592					
	FULL MARKET VALUE	239,756				

32.058-4-10	49 W Main St			32.058-4-10		*****
YNYH, LLC	481 Att row bldg		COUNTY TAXABLE VALUE			1- 79- 14
154 Hailesboro St	Norwood-Norfolk 406201	5,400	TOWN TAXABLE VALUE			
Gouverneur, NY 13642-1655	Multi-Use/	30,000	SCHOOL TAXABLE VALUE			
	Laundermat & Apt		FD028 Norfolk Fire Dist			
	FRNT 48.00 DPTH 112.00		LT022 Norfolk Light			
	EAST-0328792 NRTH-1750357		WS001 Norfolk Water&Sewer			
	DEED BOOK 2008 PG-19931					
	FULL MARKET VALUE	36,585				

32.058-4-11	45,45A, 45b W Main St			32.058-4-11		*****
Paige Richard A	481 Att row bldg		COUNTY TAXABLE VALUE			1-127- 5
Paige Brenda M	Norwood-Norfolk 406201	2,600	TOWN TAXABLE VALUE			
273 County Route 38	45b-Apt	25,000	SCHOOL TAXABLE VALUE			
Norfolk, NY 13667	32x125x32x50x68x175		FD028 Norfolk Fire Dist			
	FRNT 32.00 DPTH		LT022 Norfolk Light			
	ACRES 0.12		WS001 Norfolk Water&Sewer			
	EAST-0328827 NRTH-1750342					
	DEED BOOK 1999 PG-18519					
	FULL MARKET VALUE	30,488				

32.058-4-15	37 W Main St			32.058-4-15		*****
Harvey Robert J	330 Vacant comm		COUNTY TAXABLE VALUE			1- 19- 2
354 Tiernan Ridge Rd	Norwood-Norfolk 406201	7,000	TOWN TAXABLE VALUE			
Chase Mills, NY 13621	76x105x76x108	7,000	SCHOOL TAXABLE VALUE			
	FRNT 76.00 DPTH 105.00		FD028 Norfolk Fire Dist			
	EAST-0328993 NRTH-1750328		LT022 Norfolk Light			
	DEED BOOK 1999 PG-20936		WS001 Norfolk Water&Sewer			
	FULL MARKET VALUE	8,537				

STATE OF NEW YORK
COUNTY - St Lawrence
TOWN - Norfolk
SWIS - 406289

2 0 1 4 T E N T A T I V E A S S E S S M E N T R O L L
T A X A B L E SECTION OF THE ROLL - 1

PAGE 531
VALUATION DATE-JUL 01, 2013
TAXABLE STATUS DATE-MAR 01, 2014

TAX MAP NUMBER SEQUENCE
UNIFORM PERCENT OF VALUE IS 082.00
UNIFORM PERCENT OF VALUE IS 082.00

TAX MAP PARCEL NUMBER	PROPERTY LOCATION & CLASS	ASSESSMENT	EXEMPTION CODE	COUNTY	TOWN	SCHOOL
CURRENT OWNERS NAME	SCHOOL DISTRICT	LAND	TAX DESCRIPTION	TAXABLE VALUE		ACCOUNT NO.
CURRENT OWNERS ADDRESS	PARCEL SIZE/GRID COORD	TOTAL	SPECIAL DISTRICTS			

32.058-4-17	2 Hepburn St			32.058-4-17		*****
Wagschal Phillip J	210 1 Family Res		Basic Star 41854	0	0	1-128-10
Wagschal Hazel P	Norwood-Norfolk 406201	4,200	COUNTY TAXABLE VALUE		39,100	24,600
2 Hepburn St	FRNT 59.00 DPTH 149.00	39,100	TOWN TAXABLE VALUE		39,100	
Norfolk, NY 13667	ACRES 0.20		SCHOOL TAXABLE VALUE		14,500	
	EAST-0329005 NRTH-1750240		FD028 Norfolk Fire Dist		39,100 TO M	
	DEED BOOK 1003 PG-00198		LT022 Norfolk Light		39,100 TO M	
	FULL MARKET VALUE	47,683	WS001 Norfolk Water&Sewer		39,100 TO M	

32.058-4-18	4 Hepburn St			32.058-4-18		*****
Conte Roger	220 2 Family Res		COUNTY TAXABLE VALUE		25,700	1- 27- 4
3459 County Route 49	Norwood-Norfolk 406201	5,700	TOWN TAXABLE VALUE		25,700	
Norfolk, NY 13667	FRNT 116.00 DPTH 149.00	25,700	SCHOOL TAXABLE VALUE		25,700	
	ACRES 0.39		FD028 Norfolk Fire Dist		25,700 TO M	
	EAST-0328987 NRTH-1750150		LT022 Norfolk Light		25,700 TO M	
	DEED BOOK 2002 PG-21015		WS001 Norfolk Water&Sewer		25,700 TO M	
	FULL MARKET VALUE	31,341				

32.058-4-19	4 Morris St			32.058-4-19		*****
Connolly Lawrence	210 1 Family Res		CW_15_VET/ 41161	0	9,840	1- 25-11
PO Box 22	Norwood-Norfolk 406201	4,900	Basic Star 41854	0	0	0
Norfolk, NY 13667	FRNT 106.00 DPTH 116.00	80,400	COUNTY TAXABLE VALUE		70,560	24,600
	ACRES 0.28		TOWN TAXABLE VALUE		70,560	
	EAST-0328982 NRTH-1750028		SCHOOL TAXABLE VALUE		55,800	
	DEED BOOK 732 PG-00338		FD028 Norfolk Fire Dist		80,400 TO M	
	FULL MARKET VALUE	98,049	LT022 Norfolk Light		80,400 TO M	
			WS001 Norfolk Water&Sewer		80,400 TO M	

32.058-4-20	6,6 1/2 Morris St			32.058-4-20		*****
Foote James L	210 1 Family Res		Basic Star 41854	0	0	1-123- 6
Foote Jonanne M	Norwood-Norfolk 406201	5,700	COUNTY TAXABLE VALUE		80,300	24,600
6 Morris St	129x165x86x49x43x116	80,300	TOWN TAXABLE VALUE		80,300	
Norfolk, NY 13667	FRNT 129.00 DPTH		SCHOOL TAXABLE VALUE		55,700	
	ACRES 0.39 BANK88888830		FD028 Norfolk Fire Dist		80,300 TO M	
	EAST-0328868 NRTH-1750068		LT022 Norfolk Light		80,300 TO M	
	DEED BOOK 2001 PG-15880		WS001 Norfolk Water&Sewer		80,300 TO M	
	FULL MARKET VALUE	97,927				

32.058-4-21	8 Morris St			32.058-4-21		*****
Desilva Raymond J III	210 1 Family Res		Basic Star 41854	0	0	1-130-13
8 Morris St	Norwood-Norfolk 406201	4,600	COUNTY TAXABLE VALUE		48,100	24,600
Norfolk, NY 13667	FRNT 63.00 DPTH 169.00	48,100	TOWN TAXABLE VALUE		48,100	
	ACRES 0.24		SCHOOL TAXABLE VALUE		23,500	
	EAST-0328763 NRTH-1750074		FD028 Norfolk Fire Dist		48,100 TO M	
	DEED BOOK 1098 PG-468		LT022 Norfolk Light		48,100 TO M	
	FULL MARKET VALUE	58,659	WS001 Norfolk Water&Sewer		48,100 TO M	

STATE OF NEW YORK
 COUNTY - St Lawrence
 TOWN - Norfolk
 SWIS - 406289

2 0 1 4 T E N T A T I V E A S S E S S M E N T R O L L
 T A X A B L E SECTION OF THE ROLL - 1

PAGE 532
 VALUATION DATE-JUL 01, 2013
 TAXABLE STATUS DATE-MAR 01, 2014

TAX MAP NUMBER SEQUENCE
 UNIFORM PERCENT OF VALUE IS 082.00
 UNIFORM PERCENT OF VALUE IS 082.00

TAX MAP PARCEL NUMBER	PROPERTY LOCATION & CLASS	ASSESSMENT	EXEMPTION CODE	COUNTY	TOWN	SCHOOL
CURRENT OWNERS NAME	SCHOOL DISTRICT	LAND	TAX DESCRIPTION	TAXABLE VALUE		
CURRENT OWNERS ADDRESS	PARCEL SIZE/GRID COORD	TOTAL	SPECIAL DISTRICTS	ACCOUNT NO.		

32.058-4-22.1	10 Morris St			32.058-4-22.1	*****	
Kauffman Louis H	210 1 Family Res		COUNTY TAXABLE VALUE	51,100	1- 59- 6	
5530 S Shore Dr Apt 7C	Norwood-Norfolk 406201	5,000	TOWN TAXABLE VALUE	51,100		
Chicago, IL 60637	Old Style 99Xvar	51,100	SCHOOL TAXABLE VALUE	51,100		
	FRNT 99.00 DPTH		FD028 Norfolk Fire Dist	51,100 TO M		
	ACRES 0.37		LT022 Norfolk Light	51,100 TO M		
	EAST-0328696 NRTH-1750074		WS001 Norfolk Water&Sewer	51,100 TO M		
	DEED BOOK 837 PG-00117					
	FULL MARKET VALUE	62,317				

32.058-4-23	Bank St			32.058-4-23	*****	
Kauffman Louis H	311 Res vac land		COUNTY TAXABLE VALUE	2,200	1- 64-10	
5530 S Shore Dr Apt 7c	Norwood-Norfolk 406201	2,200	TOWN TAXABLE VALUE	2,200		
Chicago, IL 60637	82x63x82x60 Vacant Land	2,200	SCHOOL TAXABLE VALUE	2,200		
	FRNT 82.00 DPTH 62.00		FD028 Norfolk Fire Dist	2,200 TO M		
	ACRES 0.11		LT022 Norfolk Light	2,200 TO M		
	EAST-0328687 NRTH-1750153		WS001 Norfolk Water&Sewer	2,200 TO M		
	DEED BOOK 1007 PG-00322					
	FULL MARKET VALUE	2,683				

32.058-4-24.1	Bank St			32.058-4-24.1	*****	
NBT Bank NA	311 Res vac land		COUNTY TAXABLE VALUE	1,400	1- 59- 5	
Attn: Brad Hall	Norwood-Norfolk 406201	1,400	TOWN TAXABLE VALUE	1,400		
52 S Broad St	44x64x37x63	1,400	SCHOOL TAXABLE VALUE	1,400		
Norwich, NY 13815	FRNT 44.00 DPTH 63.00		FD028 Norfolk Fire Dist	1,400 TO M		
	ACRES 0.06		LT022 Norfolk Light	1,400 TO M		
	EAST-0328701 NRTH-1750220		WS001 Norfolk Water&Sewer	1,400 TO M		
	DEED BOOK 1013 PG-00820					
	FULL MARKET VALUE	1,707				

32.058-4-26	4 Bank St			32.058-4-26	*****	
Delorenzo Alexander	210 1 Family Res		Vet - Wart 41122	0	4,185	0
Delorenzo Francine	Norwood-Norfolk 406201	3,700	Vet - Wart 41123	0	0	4,185
4 Bank St	FRNT 66.00 DPTH 99.00	27,900	Enhanced S 41834	0	0	27,900
Norfolk, NY 13667-2103	ACRES 0.14		COUNTY TAXABLE VALUE	23,715		
	EAST-0328547 NRTH-1750200		TOWN TAXABLE VALUE	23,715		
	DEED BOOK 2011 PG-3006		SCHOOL TAXABLE VALUE	0		
	FULL MARKET VALUE	34,024	FD028 Norfolk Fire Dist	27,900 TO M		
			LT022 Norfolk Light	27,900 TO M		
			WS001 Norfolk Water&Sewer	27,900 TO M		

STATE OF NEW YORK
 COUNTY - St Lawrence
 TOWN - Norfolk
 SWIS - 406289

2 0 1 4 T E N T A T I V E A S S E S S M E N T R O L L

T A X A B L E SECTION OF THE ROLL - 1

VALUATION DATE-JUL 01, 2013

TAXABLE STATUS DATE-MAR 01, 2014

TAX MAP NUMBER SEQUENCE
 UNIFORM PERCENT OF VALUE IS 082.00
 UNIFORM PERCENT OF VALUE IS 082.00

TAX MAP PARCEL NUMBER	PROPERTY LOCATION & CLASS	ASSESSMENT	EXEMPTION CODE	COUNTY	TOWN	SCHOOL
CURRENT OWNERS NAME	SCHOOL DISTRICT	LAND	TAX DESCRIPTION	TAXABLE VALUE		
CURRENT OWNERS ADDRESS	PARCEL SIZE/GRID COORD	TOTAL	SPECIAL DISTRICTS	ACCOUNT NO.		

32.058-4-27	Bank St 311 Res vac land		COUNTY TAXABLE VALUE	2,000		
Lee Laraine P	Norwood-Norfolk 406201	2,000	TOWN TAXABLE VALUE	2,000		
Lee Michael J	FRNT 99.00 DPTH 99.00	2,000	SCHOOL TAXABLE VALUE	2,000		
PO Box 314	EAST-0328532 NRTH-1750118		FD028 Norfolk Fire Dist	2,000	TO M	
Norfolk, NY 13667	DEED BOOK 2006 PG-6799		LT022 Norfolk Light	2,000	TO M	
	FULL MARKET VALUE	2,439	WS001 Norfolk Water&Sewer	2,000	TO M	

32.058-4-28	12 Morris St 210 1 Family Res		RPTL466_f 41691	0	2,460	2,460 0
Lee Michael J	Norwood-Norfolk 406201	3,900	Basic Star 41854	0	0	0 24,600
Lee Laraine	FRNT 50.00 DPTH 165.00	37,600	COUNTY TAXABLE VALUE	35,140		
PO Box 314	ACRES 0.19		TOWN TAXABLE VALUE	35,140		
Norfolk, NY 13667	EAST-0328462 NRTH-1750162		SCHOOL TAXABLE VALUE	13,000		
	DEED BOOK 1039 PG-00198		FD028 Norfolk Fire Dist	37,600	TO M	
	FULL MARKET VALUE	45,854	LT022 Norfolk Light	37,600	TO M	
			WS001 Norfolk Water&Sewer	37,600	TO M	

32.058-4-29.1	14 Morris St 210 1 Family Res		Basic Star 41854	0	0	0 24,600
Hartman Sara R	Norwood-Norfolk 406201	4,900	COUNTY TAXABLE VALUE	36,800		
14 Morris St	FRNT 70.00 DPTH 165.00	36,800	TOWN TAXABLE VALUE	36,800		
Norfolk, NY 13667	BANK8888869		SCHOOL TAXABLE VALUE	12,200		
	EAST-0328407 NRTH-1750170		FD028 Norfolk Fire Dist	36,800	TO M	
	DEED BOOK 2010 PG-6580		LT022 Norfolk Light	36,800	TO M	
	FULL MARKET VALUE	44,878	WS001 Norfolk Water&Sewer	36,800	TO M	

32.058-4-30.1	16 Morris St 270 Mfg housing		COUNTY TAXABLE VALUE	20,200		1- 85- 1
Louissaint Anne Philomena	Norwood-Norfolk 406201	4,800	TOWN TAXABLE VALUE	20,200		
604 Greenfield Dr	FRNT 68.00 DPTH 165.00	20,200	SCHOOL TAXABLE VALUE	20,200		
Dunn, NC 28334	ACRES 0.26		FD028 Norfolk Fire Dist	20,200	TO M	
	EAST-0328342 NRTH-1750185		LT022 Norfolk Light	20,200	TO M	
	DEED BOOK 2010 PG-2471		WS001 Norfolk Water&Sewer	20,200	TO M	
	FULL MARKET VALUE	24,634				

32.058-4-32.11	67 W Main St & 1 Hutchins St 411 Apartment		COUNTY TAXABLE VALUE	111,700		1- 60-11
Smith George M	Norwood-Norfolk 406201	10,000	TOWN TAXABLE VALUE	111,700		
Smith Ellen M	5 Apartments	111,700	SCHOOL TAXABLE VALUE	111,700		
2 Hutchins St Apt 4	63x165x19x96x44x69		FD028 Norfolk Fire Dist	111,700	TO M	
Norfolk, NY 13667	See 2013-4552 & 2013-4563		LT022 Norfolk Light	111,700	TO M	
	FRNT 117.00 DPTH 296.00		WS001 Norfolk Water&Sewer	111,700	TO M	
	EAST-0328286 NRTH-1750380					
	DEED BOOK 2000 PG-16988					
	FULL MARKET VALUE	136,220				

STATE OF NEW YORK
COUNTY - St Lawrence
TOWN - Norfolk
SWIS - 406289

2 0 1 4 T E N T A T I V E A S S E S S M E N T R O L L
T A X A B L E SECTION OF THE ROLL - 1

PAGE 534
VALUATION DATE-JUL 01, 2013
TAXABLE STATUS DATE-MAR 01, 2014

TAX MAP NUMBER SEQUENCE
UNIFORM PERCENT OF VALUE IS 082.00
UNIFORM PERCENT OF VALUE IS 082.00

TAX MAP PARCEL NUMBER	PROPERTY LOCATION & CLASS	ASSESSMENT	EXEMPTION CODE	COUNTY	TOWN	SCHOOL
CURRENT OWNERS NAME	SCHOOL DISTRICT	LAND	TAX DESCRIPTION	TAXABLE VALUE		
CURRENT OWNERS ADDRESS	PARCEL SIZE/GRID COORD	TOTAL	SPECIAL DISTRICTS	ACCOUNT NO.		

32.058-4-33	Bank St 330 Vacant comm		COUNTY TAXABLE VALUE	4,300		
NBT Bank NA	Norwood-Norfolk 406201	4,300	TOWN TAXABLE VALUE	4,300		
Attn: Brad Hall	FRNT 75.00 DPTH 112.00	4,300	SCHOOL TAXABLE VALUE	4,300		
52 S Broad St	ACRES 0.21		FD028 Norfolk Fire Dist	4,300	TO M	
Norwich, NY 13815	EAST-0328733 NRTH-1750284		LT022 Norfolk Light	4,300	TO M	
	DEED BOOK 994 PG-00404		WS001 Norfolk Water&Sewer	4,300	TO M	
	FULL MARKET VALUE	5,244				

32.058-4-35.2	3 Hutchins St 210 1 Family Res		Basic Star 41854	0	0	24,600
Agen Christopher S	Norwood-Norfolk 406201	4,000	COUNTY TAXABLE VALUE	27,300		
Agen Brandie	96'x130'x96'x128'	27,300	TOWN TAXABLE VALUE	27,300		
3 Hutchins St	FRNT 96.00 DPTH 128.00		SCHOOL TAXABLE VALUE	2,700		
Norfolk, NY 13667	BANK8888209		FD028 Norfolk Fire Dist	27,300	TO M	
	EAST-0328243 NRTH-1750178		LT022 Norfolk Light	27,300	TO M	
	DEED BOOK 2006 PG-17255		WS001 Norfolk Water&Sewer	27,300	TO M	
	FULL MARKET VALUE	33,293				

32.058-5-1	79 W Main St 210 1 Family Res		COUNTY TAXABLE VALUE	24,900		1- 52- 1
Kovach Joseph B	Norwood-Norfolk 406201	5,600	TOWN TAXABLE VALUE	24,900		
Kovach Elva M	FRNT 99.00 DPTH 165.00	24,900	SCHOOL TAXABLE VALUE	24,900		
Attn: William Kovach	ACRES 0.38		FD028 Norfolk Fire Dist	24,900	TO M	
7 Crabb St	EAST-0327584 NRTH-1750590		LT022 Norfolk Light	24,900	TO M	
Norfolk, NY 13667	DEED BOOK 951 PG-00244		WS001 Norfolk Water&Sewer	24,900	TO M	
	FULL MARKET VALUE	30,366				

32.058-5-3	75 W Main St 220 2 Family Res		COUNTY TAXABLE VALUE	30,850		1-103- 6
Conte Roger P	Norwood-Norfolk 406201	3,000	TOWN TAXABLE VALUE	30,850		
3459 County Route 49	Also 954/508	30,850	SCHOOL TAXABLE VALUE	30,850		
Norfolk, NY 13667	FRNT 56.00 DPTH 80.00		FD028 Norfolk Fire Dist	30,850	TO M	
	ACRES 0.10		LT022 Norfolk Light	30,850	TO M	
	EAST-0327825 NRTH-1750583		WS001 Norfolk Water&Sewer	30,850	TO M	
	DEED BOOK 2007 PG-15563					
	FULL MARKET VALUE	37,622				

32.058-5-4	1 Sober St 210 1 Family Res		COUNTY TAXABLE VALUE	17,200		1- 9- 7
Conte Roger P	Norwood-Norfolk 406201	2,200	TOWN TAXABLE VALUE	17,200		
3459 County Route 49	FRNT 47.00 DPTH 56.00	17,200	SCHOOL TAXABLE VALUE	17,200		
Norfolk, NY 13667	ACRES 0.06		FD028 Norfolk Fire Dist	17,200	TO M	
	EAST-0327811 NRTH-1750523		LT022 Norfolk Light	17,200	TO M	
	DEED BOOK 1105 PG-74		WS001 Norfolk Water&Sewer	17,200	TO M	
	FULL MARKET VALUE	20,976				

STATE OF NEW YORK
COUNTY - St Lawrence
TOWN - Norfolk
SWIS - 406289

2 0 1 4 T E N T A T I V E A S S E S S M E N T R O L L
T A X A B L E SECTION OF THE ROLL - 1

PAGE 535
VALUATION DATE-JUL 01, 2013
TAXABLE STATUS DATE-MAR 01, 2014

TAX MAP NUMBER SEQUENCE
UNIFORM PERCENT OF VALUE IS 082.00
UNIFORM PERCENT OF VALUE IS 082.00

TAX MAP PARCEL NUMBER	PROPERTY LOCATION & CLASS	ASSESSMENT	EXEMPTION CODE	COUNTY	TOWN	SCHOOL
CURRENT OWNERS NAME	SCHOOL DISTRICT	LAND	TAX DESCRIPTION	TAXABLE VALUE		
CURRENT OWNERS ADDRESS	PARCEL SIZE/GRID COORD	TOTAL	SPECIAL DISTRICTS			ACCOUNT NO.

32.058-5-5	71,73 W Main St			32.058-5-5		*****
Conte Roger P	210 1 Family Res		COUNTY TAXABLE VALUE	15,000		1- 9- 8
3459 County Route 49	Norwood-Norfolk 406201	6,100	TOWN TAXABLE VALUE	15,000		
Norfolk, NY 13667	Old Style 142X165x99x	15,000	SCHOOL TAXABLE VALUE	15,000		
	16x99x54x56x127		FD028 Norfolk Fire Dist	15,000 TO M		
	ACRES 0.62		LT022 Norfolk Light	15,000 TO M		
	EAST-0327898 NRTH-1750517		WS001 Norfolk Water&Sewer	15,000 TO M		
	DEED BOOK 1105 PG-71					
	FULL MARKET VALUE	18,293				

32.058-5-6	69 W Main St			32.058-5-6		*****
McGregor Debra	210 1 Family Res		Basic Star 41854	0	0	1- 84-13
Attn: Lindy Roach, LC	Norwood-Norfolk 406201	5,600	COUNTY TAXABLE VALUE	53,000	0	24,600
69 W Main Street	FRNT 99.00 DPTH 165.00	53,000	TOWN TAXABLE VALUE	53,000		
Norfolk, NY 13667	EAST-0328025 NRTH-1750497		SCHOOL TAXABLE VALUE	28,400		
	DEED BOOK 2003 PG-2910		FD028 Norfolk Fire Dist	53,000 TO M		
	FULL MARKET VALUE	64,634	LT022 Norfolk Light	53,000 TO M		
			WS001 Norfolk Water&Sewer	53,000 TO M		

32.058-5-7	2 Hutchins St			32.058-5-7		*****
Smith George	210 1 Family Res		Enhanced S 41834	0	0	1-109- 3
2 Hutchins St Apt 4	Norwood-Norfolk 406201	5,600	COUNTY TAXABLE VALUE	78,600	0	52,640
Norfolk, NY 13667-3197	Colonial W/inground Pool	78,600	TOWN TAXABLE VALUE	78,600		
	FRNT 99.00 DPTH 165.00		SCHOOL TAXABLE VALUE	25,960		
	ACRES 0.37 BANK8888273		FD028 Norfolk Fire Dist	78,600 TO M		
	EAST-0328132 NRTH-1750483		LT022 Norfolk Light	78,600 TO M		
	DEED BOOK 776 PG-00436		WS001 Norfolk Water&Sewer	78,600 TO M		
	FULL MARKET VALUE	95,854				

32.058-5-8	4 Hutchins St			32.058-5-8		*****
Durant Chris A	210 1 Family Res		Basic Star 41854	0	0	1- 85-12
4 Hutchins St	Norwood-Norfolk 406201	4,600	COUNTY TAXABLE VALUE	23,400	0	23,400
Norfolk, NY 13667	FRNT 110.00 DPTH 99.00	23,400	TOWN TAXABLE VALUE	23,400		
	ACRES 0.24 BANK8888869		SCHOOL TAXABLE VALUE	0		
	EAST-0328099 NRTH-1750330		FD028 Norfolk Fire Dist	23,400 TO M		
	DEED BOOK 2001 PG-6703		LT022 Norfolk Light	23,400 TO M		
	FULL MARKET VALUE	28,537	WS001 Norfolk Water&Sewer	23,400 TO M		

32.058-5-9	6 Hutchins St			32.058-5-9		*****
Dye Deborah J	210 1 Family Res		Basic Star 41854	0	0	1-111-14
6 Hutchins St	Norwood-Norfolk 406201	4,800	COUNTY TAXABLE VALUE	28,100	0	24,600
Norfolk, NY 13667	FRNT 125.00 DPTH 99.00	28,100	TOWN TAXABLE VALUE	28,100		
	ACRES 0.28		SCHOOL TAXABLE VALUE	3,500		
	EAST-0328059 NRTH-1750223		FD028 Norfolk Fire Dist	28,100 TO M		
	DEED BOOK 2001 PG-1168		LT022 Norfolk Light	28,100 TO M		
	FULL MARKET VALUE	34,268	WS001 Norfolk Water&Sewer	28,100 TO M		

STATE OF NEW YORK
COUNTY - St Lawrence
TOWN - Norfolk
SWIS - 406289

2 0 1 4 T E N T A T I V E A S S E S S M E N T R O L L
T A X A B L E SECTION OF THE ROLL - 1

PAGE 536
VALUATION DATE-JUL 01, 2013
TAXABLE STATUS DATE-MAR 01, 2014

TAX MAP NUMBER SEQUENCE
UNIFORM PERCENT OF VALUE IS 082.00
UNIFORM PERCENT OF VALUE IS 082.00

TAX MAP PARCEL NUMBER	PROPERTY LOCATION & CLASS	ASSESSMENT	EXEMPTION CODE	COUNTY	TOWN	SCHOOL
CURRENT OWNERS NAME	SCHOOL DISTRICT	LAND	TAX DESCRIPTION	TAXABLE VALUE		
CURRENT OWNERS ADDRESS	PARCEL SIZE/GRID COORD	TOTAL	SPECIAL DISTRICTS	ACCOUNT NO.		

32.058-5-10	3 Sober St 220 2 Family Res Norwood-Norfolk 406201	6,400	COUNTY TAXABLE VALUE	28,000		
Conte Roger P			TOWN TAXABLE VALUE	28,000		
3459 County Route 49	Sub Lots 5P,6p,7,8p,9	28,000	SCHOOL TAXABLE VALUE	28,000		
Norfolk, NY 13667	Blk 3		FD028 Norfolk Fire Dist	28,000	TO M	
	1.76 Ar Old Style		LT022 Norfolk Light	28,000	TO M	
	ACRES 1.40		WS001 Norfolk Water&Sewer	28,000	TO M	
	EAST-0327938 NRTH-1750323					
	DEED BOOK 1998 PG-11572					
	FULL MARKET VALUE	34,146				

32.058-5-11	18 Morris St 210 1 Family Res Norwood-Norfolk 406201	3,300	COUNTY TAXABLE VALUE	38,000		
Hastings Dylan S			TOWN TAXABLE VALUE	38,000		
4915 Roosevelt Cir	Also see 349/475	38,000	SCHOOL TAXABLE VALUE	38,000		
Cumming, GA 30040-8093	Also see 2009/1618		FD028 Norfolk Fire Dist	38,000	TO M	
	FRNT 122.00 DPTH 50.00		LT022 Norfolk Light	38,000	TO M	
	ACRES 0.14		WS001 Norfolk Water&Sewer	38,000	TO M	
	EAST-0327836 NRTH-1750237					
	DEED BOOK 2009 PG-3002					
	FULL MARKET VALUE	46,341				

32.058-5-12	23 Morris St 210 1 Family Res Norwood-Norfolk 406201	5,300	Basic Star 41854	0	0	24,600
Lashway Eugene W			COUNTY TAXABLE VALUE	36,400		
PO Box 103	FRNT 99.00 DPTH 140.00	36,400	TOWN TAXABLE VALUE	36,400		
Norfolk, NY 13667	ACRES 0.31		SCHOOL TAXABLE VALUE	11,800		
	EAST-0328041 NRTH-1750020		FD028 Norfolk Fire Dist	36,400	TO M	
	DEED BOOK 1016 PG-386		LT022 Norfolk Light	36,400	TO M	
	FULL MARKET VALUE	44,390	WS001 Norfolk Water&Sewer	36,400	TO M	

32.058-5-13	25 Morris St 311 Res vac land Norwood-Norfolk 406201	5,300	COUNTY TAXABLE VALUE	5,300		
Smith George M			TOWN TAXABLE VALUE	5,300		
Smith Ellen M	FRNT 99.00 DPTH 140.00	5,300	SCHOOL TAXABLE VALUE	5,300		
2 Hutchins St Apt 4	ACRES 0.31		FD028 Norfolk Fire Dist	5,300	TO M	
Norfolk, NY 13667-3197	EAST-0327940 NRTH-1750050		LT022 Norfolk Light	5,300	TO M	
	DEED BOOK 2000 PG-16986		WS001 Norfolk Water&Sewer	5,300	TO M	
	FULL MARKET VALUE	6,463				

STATE OF NEW YORK
 COUNTY - St Lawrence
 TOWN - Norfolk
 SWIS - 406289

2 0 1 4 T E N T A T I V E A S S E S S M E N T R O L L
 T A X A B L E SECTION OF THE ROLL - 1

PAGE 537
 VALUATION DATE-JUL 01, 2013
 TAXABLE STATUS DATE-MAR 01, 2014

TAX MAP NUMBER SEQUENCE
 UNIFORM PERCENT OF VALUE IS 082.00
 UNIFORM PERCENT OF VALUE IS 082.00

TAX MAP PARCEL NUMBER	PROPERTY LOCATION & CLASS	ASSESSMENT	EXEMPTION CODE	COUNTY	TOWN	SCHOOL
CURRENT OWNERS NAME	SCHOOL DISTRICT	LAND	TAX DESCRIPTION	TAXABLE VALUE		ACCOUNT NO.
CURRENT OWNERS ADDRESS	PARCEL SIZE/GRID COORD	TOTAL	SPECIAL DISTRICTS			

32.058-5-14	27 Morris St			32.058-5-14		*****
Conte Roger	230 3 Family Res		COUNTY TAXABLE VALUE	21,000		1- 92- 8
3459 County Route 49	Norwood-Norfolk 406201	6,100	TOWN TAXABLE VALUE	21,000		
Norfolk, NY 13667	FRNT 99.00 DPTH 231.00	21,000	SCHOOL TAXABLE VALUE	21,000		
	ACRES 0.52		FD028 Norfolk Fire Dist	21,000 TO M		
	EAST-0327831 NRTH-1750025		LT022 Norfolk Light	21,000 TO M		
	DEED BOOK 2005 PG-19569		WS001 Norfolk Water&Sewer	21,000 TO M		
	FULL MARKET VALUE	25,610				

32.058-5-15	29 Morris St			32.058-5-15		*****
Conte Roger P	210 1 Family Res		COUNTY TAXABLE VALUE	17,000		1-115- 6
3459 County Route 49	Norwood-Norfolk 406201	1,900	TOWN TAXABLE VALUE	17,000		
Norfolk, NY 13667	Old Style	17,000	SCHOOL TAXABLE VALUE	17,000		
	FRNT 39.00 DPTH 60.00		FD028 Norfolk Fire Dist	17,000 TO M		
	EAST-0327782 NRTH-1750122		LT022 Norfolk Light	17,000 TO M		
	DEED BOOK 2012 PG-14434		WS001 Norfolk Water&Sewer	17,000 TO M		
	FULL MARKET VALUE	20,732				

32.058-5-16	5 Sober St			32.058-5-16		*****
Szeliga Matthew	210 1 Family Res		Basic Star 41854	0		1- 37- 8
5 Sober St	Norwood-Norfolk 406201	2,200	COUNTY TAXABLE VALUE	26,800	0	24,600
Norfolk, NY 13667	99x60x60x39x39x99	26,800	TOWN TAXABLE VALUE	26,800		
	FRNT 99.00 DPTH		SCHOOL TAXABLE VALUE	2,200		
	ACRES 0.16		FD028 Norfolk Fire Dist	26,800 TO M		
	EAST-0327728 NRTH-1750112		LT022 Norfolk Light	26,800 TO M		
	DEED BOOK 2009 PG-16910		WS001 Norfolk Water&Sewer	26,800 TO M		
	FULL MARKET VALUE	32,683				

32.058-5-17	7 Sober St			32.058-5-17		*****
Gonyou Paula M	210 1 Family Res		COUNTY TAXABLE VALUE	21,000		1-115- 7
935 Lime Hollow Rd	Norwood-Norfolk 406201	4,900	TOWN TAXABLE VALUE	21,000		
Norfolk, NY 13667	Old Style	21,000	SCHOOL TAXABLE VALUE	21,000		
	FRNT 132.00 DPTH 99.00		FD028 Norfolk Fire Dist	21,000 TO M		
	ACRES 0.29		LT022 Norfolk Light	21,000 TO M		
	EAST-0327728 NRTH-1749998		WS001 Norfolk Water&Sewer	21,000 TO M		
	DEED BOOK 2013 PG-14122					
	FULL MARKET VALUE	25,610				

32.058-5-18	14,14 1/2 Sober St			32.058-5-18		*****
Smith George M	220 2 Family Res		COUNTY TAXABLE VALUE	33,300		1-125-15
Smith Ellen M	Norwood-Norfolk 406201	6,200	TOWN TAXABLE VALUE	33,300		
2 Hutchins St Apt 4	FRNT 135.00 DPTH 198.00	33,300	SCHOOL TAXABLE VALUE	33,300		
Norfolk, NY 13667-3197	ACRES 0.60		FD028 Norfolk Fire Dist	33,300 TO M		
	EAST-0327522 NRTH-1750025		LT022 Norfolk Light	33,300 TO M		
	DEED BOOK 2000 PG-16982		WS001 Norfolk Water&Sewer	33,300 TO M		
	FULL MARKET VALUE	40,610				

STATE OF NEW YORK
COUNTY - St Lawrence
TOWN - Norfolk
SWIS - 406289

2 0 1 4 T E N T A T I V E A S S E S S M E N T R O L L
T A X A B L E SECTION OF THE ROLL - 1

PAGE 538
VALUATION DATE-JUL 01, 2013
TAXABLE STATUS DATE-MAR 01, 2014

TAX MAP NUMBER SEQUENCE
UNIFORM PERCENT OF VALUE IS 082.00
UNIFORM PERCENT OF VALUE IS 082.00

TAX MAP PARCEL NUMBER	PROPERTY LOCATION & CLASS	ASSESSMENT	EXEMPTION CODE	COUNTY	TOWN	SCHOOL
CURRENT OWNERS NAME	SCHOOL DISTRICT	LAND	TAX DESCRIPTION	TAXABLE VALUE		
CURRENT OWNERS ADDRESS	PARCEL SIZE/GRID COORD	TOTAL	SPECIAL DISTRICTS	ACCOUNT NO.		

32.058-5-19	12 Sober St			32.058-5-19		1-54-1
Allen Frederick	210 1 Family Res		COUNTY TAXABLE VALUE	53,400		
PO Box 13	Norwood-Norfolk 406201	7,400	TOWN TAXABLE VALUE	53,400		
Norfolk, NY 13667	FRNT 165.00 DPTH 198.00	53,400	SCHOOL TAXABLE VALUE	53,400		
	ACRES 0.70		FD028 Norfolk Fire Dist	53,400	TO M	
	EAST-0327540 NRTH-1750191		LT022 Norfolk Light	53,400	TO M	
	DEED BOOK 2008 PG-2643		WS001 Norfolk Water&Sewer	53,400	TO M	
	FULL MARKET VALUE	65,122				

32.058-5-20.1	6, 6 1/2 & 8 Sober & 77 W Main St			32.058-5-20.1		1-129-13
Allen Frederick J	210 1 Family Res		Basic Star 41854	0	0	24,600
PO Box 13	Norwood-Norfolk 406201	15,000	COUNTY TAXABLE VALUE	85,500		
Norfolk, NY 13667	97x198x95x198	85,500	TOWN TAXABLE VALUE	85,500		
	FRNT 400.00 DPTH 198.00		SCHOOL TAXABLE VALUE	60,900		
	ACRES 1.40		FD028 Norfolk Fire Dist	85,500	TO M	
	EAST-0327609 NRTH-1750464		LT022 Norfolk Light	85,500	TO M	
	DEED BOOK 2005 PG-20166		WS001 Norfolk Water&Sewer	85,500	TO M	
	FULL MARKET VALUE	104,268				

32.058-5-22	81 W Main St			32.058-5-22		
Hadzovic Cena	421 Restaurant		COUNTY TAXABLE VALUE	115,100		
PO Box 25	Norwood-Norfolk 406201	12,700	TOWN TAXABLE VALUE	115,100		
Norfolk, NY 13667	Sabad's Restaurant	115,100	SCHOOL TAXABLE VALUE	115,100		
	175x310x180x310		FD028 Norfolk Fire Dist	115,100	TO M	
	FRNT 175.00 DPTH 310.00		LT022 Norfolk Light	115,100	TO M	
	ACRES 1.30		WS001 Norfolk Water&Sewer	115,100	TO M	
	EAST-0327425 NRTH-1750548					
	DEED BOOK 1998 PG-2519					
	FULL MARKET VALUE	140,366				

32.058-6-7	92 W Main St			32.058-6-7		1-129-8
Shonyo Michael P	220 2 Family Res		Basic Star 41854	0	0	24,600
92 W Main St	Norwood-Norfolk 406201	6,200	COUNTY TAXABLE VALUE	65,400		
Norfolk, NY 13667	100xvar 1Ar	65,400	TOWN TAXABLE VALUE	65,400		
	FRNT 100.00 DPTH		SCHOOL TAXABLE VALUE	40,800		
	ACRES 0.89		FD028 Norfolk Fire Dist	65,400	TO M	
	EAST-0327504 NRTH-1750877		LT022 Norfolk Light	65,400	TO M	
	DEED BOOK 1998 PG-12627		WS001 Norfolk Water&Sewer	65,400	TO M	
	FULL MARKET VALUE	79,756				

STATE OF NEW YORK
COUNTY - St Lawrence
TOWN - Norfolk
SWIS - 406289

2 0 1 4 T E N T A T I V E A S S E S S M E N T R O L L

T A X A B L E SECTION OF THE ROLL - 1

VALUATION DATE-JUL 01, 2013

TAXABLE STATUS DATE-MAR 01, 2014

TAX MAP NUMBER SEQUENCE
UNIFORM PERCENT OF VALUE IS 082.00
UNIFORM PERCENT OF VALUE IS 082.00

TAX MAP PARCEL NUMBER	PROPERTY LOCATION & CLASS	ASSESSMENT	EXEMPTION CODE	COUNTY	TOWN	SCHOOL
CURRENT OWNERS NAME	SCHOOL DISTRICT	LAND	TAX DESCRIPTION	TAXABLE VALUE		
CURRENT OWNERS ADDRESS	PARCEL SIZE/GRID COORD	TOTAL	SPECIAL DISTRICTS	ACCOUNT NO.		

32.058-6-8	90 W Main St			32.058-6-8		1- 43- 8
Gang Vincent G	210 1 Family Res		COUNTY TAXABLE VALUE	20,200		
Gang Jean M	Norwood-Norfolk 406201	4,400	TOWN TAXABLE VALUE	20,200		
389 Cave Hill Rd	Cottage	20,200	SCHOOL TAXABLE VALUE	20,200		
Blountville, TN 37617-6227	FRNT 110.00 DPTH 100.00		FD028 Norfolk Fire Dist	20,200	TO M	
	ACRES 0.23		LT022 Norfolk Light	20,200	TO M	
	EAST-0327558 NRTH-1750797		WS001 Norfolk Water&Sewer	20,200	TO M	
	DEED BOOK 1013 PG-00925					
	FULL MARKET VALUE	24,634				

32.058-6-9	88 W Main St			32.058-6-9		1- 49- 7
Sabad Alex	210 1 Family Res		COUNTY TAXABLE VALUE	40,000		
Sabad Beverly	Norwood-Norfolk 406201	5,000	TOWN TAXABLE VALUE	40,000		
PO Box 491	60x210x175x60	40,000	SCHOOL TAXABLE VALUE	40,000		
Norfolk, NY 13667	FRNT 60.00 DPTH		FD028 Norfolk Fire Dist	40,000	TO M	
	ACRES 0.27		LT022 Norfolk Light	40,000	TO M	
	EAST-0327651 NRTH-1750817		WS001 Norfolk Water&Sewer	40,000	TO M	
	DEED BOOK 2005 PG-126					
	FULL MARKET VALUE	48,780				

32.058-6-10.1	86 W Main St			32.058-6-10.1		1- 84- 8
LaBarge Jamie N	210 1 Family Res		COUNTY TAXABLE VALUE	30,900		
LaBarge Lawrence W	Norwood-Norfolk 406201	5,000	TOWN TAXABLE VALUE	30,900		
23 Maple St	78'x170'x60'WFx166'	30,900	SCHOOL TAXABLE VALUE	30,900		
Norfolk, NY 13667	FRNT 78.00 DPTH 170.00		FD028 Norfolk Fire Dist	30,900	TO M	
	EAST-0327681 NRTH-1750789		LT022 Norfolk Light	30,900	TO M	
	DEED BOOK 2011 PG-5770		WS001 Norfolk Water&Sewer	30,900	TO M	
	FULL MARKET VALUE	37,683				

32.058-6-11.1	84 W Main St			32.058-6-11.1		1- 84- 9
Oakes Juli-Ann	210 1 Family Res		COUNTY TAXABLE VALUE	30,400		
Oakes Timothy J	Norwood-Norfolk 406201	4,500	TOWN TAXABLE VALUE	30,400		
3485 State Highway 310	136x90x90x55x46x140	30,400	SCHOOL TAXABLE VALUE	30,400		
Norfolk, NY 13667	FRNT 75.00 DPTH		FD028 Norfolk Fire Dist	30,400	TO M	
	ACRES 0.32		LT022 Norfolk Light	30,400	TO M	
	EAST-0327765 NRTH-1750743		WS001 Norfolk Water&Sewer	30,400	TO M	
	DEED BOOK 1999 PG-19198					
	FULL MARKET VALUE	37,073				

32.058-6-12.1	82 W Main St			32.058-6-12.1		1- 94-15.1
Blair Howard T III	220 2 Family Res		COUNTY TAXABLE VALUE	49,300		
Blair Michelle	Norwood-Norfolk 406201	5,700	TOWN TAXABLE VALUE	49,300		
607 County Route 34	Old Style 2 Apts	49,300	SCHOOL TAXABLE VALUE	49,300		
Potsdam, NY 13676	FRNT 112.00 DPTH 150.00		FD028 Norfolk Fire Dist	49,300	TO M	
	EAST-0327872 NRTH-1750737		LT022 Norfolk Light	49,300	TO M	
	DEED BOOK 2009 PG-8098		WS001 Norfolk Water&Sewer	49,300	TO M	
	FULL MARKET VALUE	60,122				

STATE OF NEW YORK
COUNTY - St Lawrence
TOWN - Norfolk
SWIS - 406289

2 0 1 4 T E N T A T I V E A S S E S S M E N T R O L L

T A X A B L E SECTION OF THE ROLL - 1

PAGE 540
VALUATION DATE-JUL 01, 2013
TAXABLE STATUS DATE-MAR 01, 2014

TAX MAP NUMBER SEQUENCE
UNIFORM PERCENT OF VALUE IS 082.00
UNIFORM PERCENT OF VALUE IS 082.00

TAX MAP PARCEL NUMBER	PROPERTY LOCATION & CLASS	ASSESSMENT	EXEMPTION CODE	COUNTY	TOWN	SCHOOL
CURRENT OWNERS NAME	SCHOOL DISTRICT	LAND	TAX DESCRIPTION	TAXABLE VALUE		
CURRENT OWNERS ADDRESS	PARCEL SIZE/GRID COORD	TOTAL	SPECIAL DISTRICTS	ACCOUNT NO.		

80 W Main St				32.058-6-12.2		*****
32.058-6-12.2	210 1 Family Res		COUNTY TAXABLE VALUE	25,200		1- 94-15.2
Ashley Edward J	Norwood-Norfolk 406201	3,900	TOWN TAXABLE VALUE	25,200		
22 E High St	1978 Trailer	25,200	SCHOOL TAXABLE VALUE	25,200		
Norfolk, NY 13667	FRNT 79.00 DPTH 150.00		FD028 Norfolk Fire Dist	25,200	TO M	
	ACRES 0.18		LT022 Norfolk Light	25,200	TO M	
	EAST-0327958 NRTH-1750717		WS001 Norfolk Water&Sewer	25,200	TO M	
	DEED BOOK 2002 PG-7955					
	FULL MARKET VALUE	30,732				

78 W Main St				32.058-6-13		*****
32.058-6-13	210 1 Family Res		Basic Star 41854	0	0	1- 84-14
Newtown Michael T	Norwood-Norfolk 406201	7,400	COUNTY TAXABLE VALUE	42,500		0 24,600
Newtown Jessica L	201x150x212x182 1Ar Res	42,500	TOWN TAXABLE VALUE	42,500		
78 W Main Street	FRNT 201.00 DPTH 166.00		SCHOOL TAXABLE VALUE	17,900		
Norfolk, NY 13667	BANK8888869		FD028 Norfolk Fire Dist	42,500	TO M	
	EAST-0328119 NRTH-1750690		LT022 Norfolk Light	42,500	TO M	
	DEED BOOK 2007 PG-5597		WS001 Norfolk Water&Sewer	42,500	TO M	
	FULL MARKET VALUE	51,829				

74,74 1/2 W Main St				32.058-6-14		*****
32.058-6-14	220 2 Family Res		COUNTY TAXABLE VALUE	45,600		1- 28- 9
Ladue Angus	Norwood-Norfolk 406201	5,100	TOWN TAXABLE VALUE	45,600		
Ladue Margaret	50x182x52x208	45,600	SCHOOL TAXABLE VALUE	45,600		
70 W Main St Apt 2	FRNT 50.00 DPTH		FD028 Norfolk Fire Dist	45,600	TO M	
Norfolk, NY 13667-3123	ACRES 0.31		LT022 Norfolk Light	45,600	TO M	
	EAST-0328225 NRTH-1750690		WS001 Norfolk Water&Sewer	45,600	TO M	
	DEED BOOK 983 PG-01106					
	FULL MARKET VALUE	55,610				

72 W Main St				32.058-6-15		*****
32.058-6-15	220 2 Family Res		COUNTY TAXABLE VALUE	18,000		1- 28- 8
Ladue Angus	Norwood-Norfolk 406201	4,300	TOWN TAXABLE VALUE	18,000		
Ladue Margaret	52x208x60x218	18,000	SCHOOL TAXABLE VALUE	18,000		
70 W Main Street Apt 2	FRNT 52.00 DPTH 213.00		FD028 Norfolk Fire Dist	18,000	TO M	
Norfolk, NY 13667-3123	EAST-0328286 NRTH-1750670		LT022 Norfolk Light	18,000	TO M	
	DEED BOOK 983 PG-1106		WS001 Norfolk Water&Sewer	18,000	TO M	
	FULL MARKET VALUE	21,951				

STATE OF NEW YORK
 COUNTY - St Lawrence
 TOWN - Norfolk
 SWIS - 406289

2 0 1 4 T E N T A T I V E A S S E S S M E N T R O L L
 T A X A B L E SECTION OF THE ROLL - 1

PAGE 541
 VALUATION DATE-JUL 01, 2013
 TAXABLE STATUS DATE-MAR 01, 2014

TAX MAP NUMBER SEQUENCE
 UNIFORM PERCENT OF VALUE IS 082.00
 UNIFORM PERCENT OF VALUE IS 082.00

TAX MAP PARCEL NUMBER	PROPERTY LOCATION & CLASS	ASSESSMENT	EXEMPTION CODE	COUNTY	TOWN	SCHOOL
CURRENT OWNERS NAME	SCHOOL DISTRICT	LAND	TAX DESCRIPTION	TAXABLE VALUE		ACCOUNT NO.
CURRENT OWNERS ADDRESS	PARCEL SIZE/GRID COORD	TOTAL	SPECIAL DISTRICTS			

32.058-6-16	70 W Main St			32.058-6-16		1- 62- 9
Ladue Angus	220 2 Family Res		Enhanced S 41834	0	0	49,400
Ladue Margaret	Norwood-Norfolk 406201	5,500	COUNTY TAXABLE VALUE		49,400	
70 W Main St Apt 2	76x218x76x220	49,400	TOWN TAXABLE VALUE		49,400	
Norfolk, NY 13667-3123	FRNT 76.00 DPTH 219.00		SCHOOL TAXABLE VALUE		0	
	ACRES 0.38		FD028 Norfolk Fire Dist		49,400	TO M
	EAST-0328346 NRTH-1750697		LT022 Norfolk Light		49,400	TO M
	DEED BOOK 887 PG-00540		WS001 Norfolk Water&Sewer		49,400	TO M
	FULL MARKET VALUE	60,244				

32.058-6-17	68 W Main St			32.058-6-17		1- 89-14
Jones John Scott (LC)	210 1 Family Res		CW_15_VET/ 41161	0	3,015	0
PO Box 73	Norwood-Norfolk 406201	4,500	Enhanced S 41834	0	0	20,100
Lady Lake, FL 32158-0073	See 2006-16050 land contr	20,100	COUNTY TAXABLE VALUE		17,085	
	LC w/ Sabad's		TOWN TAXABLE VALUE		17,085	
	56x220x56x218		SCHOOL TAXABLE VALUE		0	
	FRNT 56.00 DPTH 219.00		FD028 Norfolk Fire Dist		20,100	TO M
	ACRES 0.28		LT022 Norfolk Light		20,100	TO M
	EAST-0328419 NRTH-1750670		WS001 Norfolk Water&Sewer		20,100	TO M
	DEED BOOK 2000 PG-20050					
	FULL MARKET VALUE	24,512				

32.058-6-18.1	66 W Main St			32.058-6-18.1		1- 76- 8
Torrey Theresa L	210 1 Family Res		Basic Star 41854	0	0	24,600
66 W Main Street	Norwood-Norfolk 406201	5,500	COUNTY TAXABLE VALUE		60,000	
Norfolk, NY 13667	76x215x76x210 Residence	60,000	TOWN TAXABLE VALUE		60,000	
	FRNT 86.00 DPTH 213.00		SCHOOL TAXABLE VALUE		35,400	
	ACRES 0.43		FD028 Norfolk Fire Dist		60,000	TO M
	EAST-0328466 NRTH-1750623		LT022 Norfolk Light		60,000	TO M
	DEED BOOK 2005 PG-10196		WS001 Norfolk Water&Sewer		60,000	TO M
	FULL MARKET VALUE	73,171				

32.058-6-19.1	64 W Main St			32.058-6-19.1		1- 8- 9
Reome Trina	210 1 Family Res		COUNTY TAXABLE VALUE		20,000	
62 W Main St	Norwood-Norfolk 406201	6,100	TOWN TAXABLE VALUE		20,000	
Norfolk, NY 13667	FRNT 90.00 DPTH 210.00	20,000	SCHOOL TAXABLE VALUE		20,000	
	ACRES 0.43		FD028 Norfolk Fire Dist		20,000	TO M
	EAST-0328566 NRTH-1750610		LT022 Norfolk Light		20,000	TO M
	DEED BOOK 2009 PG-6084		WS001 Norfolk Water&Sewer		20,000	TO M
	FULL MARKET VALUE	24,390				

STATE OF NEW YORK
 COUNTY - St Lawrence
 TOWN - Norfolk
 SWIS - 406289

2 0 1 4 T E N T A T I V E A S S E S S M E N T R O L L
 T A X A B L E SECTION OF THE ROLL - 1

PAGE 542
 VALUATION DATE-JUL 01, 2013
 TAXABLE STATUS DATE-MAR 01, 2014

TAX MAP NUMBER SEQUENCE
 UNIFORM PERCENT OF VALUE IS 082.00
 UNIFORM PERCENT OF VALUE IS 082.00

TAX MAP PARCEL NUMBER	PROPERTY LOCATION & CLASS	ASSESSMENT	EXEMPTION CODE	COUNTY	TOWN	SCHOOL
CURRENT OWNERS NAME	SCHOOL DISTRICT	LAND	TAX DESCRIPTION	TAXABLE VALUE		ACCOUNT NO.
CURRENT OWNERS ADDRESS	PARCEL SIZE/GRID COORD	TOTAL	SPECIAL DISTRICTS			

32.058-6-20	60 W Main St			32.058-6-20		*****
Enache Alexandru	210 1 Family Res		COUNTY TAXABLE VALUE	37,600		1- 48-10
Enache Eva	Norwood-Norfolk 406201	4,000	TOWN TAXABLE VALUE	37,600		
58 W Main St	Also See 1042-855	37,600	SCHOOL TAXABLE VALUE	37,600		
Norfolk, NY 13667	49x100x49x106		FD028 Norfolk Fire Dist	37,600 TO M		
	FRNT 49.00 DPTH		LT022 Norfolk Light	37,600 TO M		
	ACRES 0.16		WS001 Norfolk Water&Sewer	37,600 TO M		
	EAST-0328673 NRTH-1750677					
	DEED BOOK 2002 PG-741					
	FULL MARKET VALUE	45,854				

32.058-6-21	62 W Main St			32.058-6-21		*****
Reome Trina M	210 1 Family Res		Basic Star 41854	0	0	1- 86- 7
62 W Main St	Norwood-Norfolk 406201	4,000	COUNTY TAXABLE VALUE	50,000	0	24,600
Norfolk, NY 13667	79x213x30wfx97x49x117	50,000	TOWN TAXABLE VALUE	50,000		
	FRNT 79.00 DPTH		SCHOOL TAXABLE VALUE	25,400		
	ACRES 0.16		FD028 Norfolk Fire Dist	50,000 TO M		
	EAST-0328646 NRTH-1750583		LT022 Norfolk Light	50,000 TO M		
	DEED BOOK 2003 PG-21983		WS001 Norfolk Water&Sewer	50,000 TO M		
	FULL MARKET VALUE	60,976				

32.058-6-22	58,58 1/2 W Main St			32.058-6-22		*****
Enache Eva	220 2 Family Res		Aged - All 41800	0	28,150	1-103- 7
Enache Alexandru	Norwood-Norfolk 406201	4,200	Enhanced S 41834	0	0	28,150
58 W Main Street	49x214x49x220 Residence	56,300	COUNTY TAXABLE VALUE	28,150		
Norfolk, NY 13667	FRNT 49.00 DPTH 217.00		TOWN TAXABLE VALUE	28,150		
	ACRES 0.24		SCHOOL TAXABLE VALUE	0		
	EAST-0328713 NRTH-1750603		FD028 Norfolk Fire Dist	56,300 TO M		
	DEED BOOK 1051 PG-00635		LT022 Norfolk Light	56,300 TO M		
	FULL MARKET VALUE	68,659	WS001 Norfolk Water&Sewer	56,300 TO M		

32.058-6-23	56 W Main St			32.058-6-23		*****
Bregg Martin J	425 Bar		COUNTY TAXABLE VALUE	49,600		1- 17- 9
17 Maple St	Norwood-Norfolk 406201	7,100	TOWN TAXABLE VALUE	49,600		
Canton, NY 13617	Joe's Bar & Apt	49,600	SCHOOL TAXABLE VALUE	49,600		
	50x220x50x222		FD028 Norfolk Fire Dist	49,600 TO M		
	FRNT 50.00 DPTH 221.00		LT022 Norfolk Light	49,600 TO M		
	EAST-0328753 NRTH-1750583		WS001 Norfolk Water&Sewer	49,600 TO M		
	DEED BOOK 2012 PG-18730					
	FULL MARKET VALUE	60,488				

STATE OF NEW YORK
 COUNTY - St Lawrence
 TOWN - Norfolk
 SWIS - 406289

2 0 1 4 T E N T A T I V E A S S E S S M E N T R O L L

T A X A B L E SECTION OF THE ROLL - 1

VALUATION DATE-JUL 01, 2013

TAXABLE STATUS DATE-MAR 01, 2014

TAX MAP NUMBER SEQUENCE
 UNIFORM PERCENT OF VALUE IS 082.00
 UNIFORM PERCENT OF VALUE IS 082.00

TAX MAP PARCEL NUMBER	PROPERTY LOCATION & CLASS	ASSESSMENT	EXEMPTION CODE	COUNTY	TOWN	SCHOOL
CURRENT OWNERS NAME	SCHOOL DISTRICT	LAND	TAX DESCRIPTION	TAXABLE VALUE		ACCOUNT NO.
CURRENT OWNERS ADDRESS	PARCEL SIZE/GRID COORD	TOTAL	SPECIAL DISTRICTS			

32.058-6-24	W Main St			32.058-6-24		*****
Breg Incorporated	330 Vacant comm		COUNTY TAXABLE VALUE	2,000		1-126-10
PO Box 285	Norwood-Norfolk 406201	2,000	TOWN TAXABLE VALUE	2,000		
Norfolk, NY 13667	Vac-Commercial	2,000	SCHOOL TAXABLE VALUE	2,000		
	FRNT 35.00 DPTH 75.00		FD028 Norfolk Fire Dist	2,000	TO M	
	EAST-0328793 NRTH-1750523		LT022 Norfolk Light	2,000	TO M	
	DEED BOOK 2000 PG-17471		WS001 Norfolk Water&Sewer	2,000	TO M	
	FULL MARKET VALUE	2,439				

32.058-6-25	50,52 W Main St			32.058-6-25		*****
Breg Incorporated	411 Apartment		COUNTY TAXABLE VALUE	26,100		1- 17-12
PO Box 285	Norwood-Norfolk 406201	10,000	TOWN TAXABLE VALUE	26,100		
Norfolk, NY 13667	84x75sx35x140sx119x232s	26,100	SCHOOL TAXABLE VALUE	26,100		
	FRNT 84.00 DPTH		FD028 Norfolk Fire Dist	26,100	TO M	
	ACRES 0.55		LT022 Norfolk Light	26,100	TO M	
	EAST-0328840 NRTH-1750610		WS001 Norfolk Water&Sewer	26,100	TO M	
	DEED BOOK 2000 PG-17471					
	FULL MARKET VALUE	31,829				

32.058-6-26	48 W Main St			32.058-6-26		*****
Fefee Brad	450 Retail srvce		COUNTY TAXABLE VALUE	61,200		1- 88- 2
PO Box 544	Norwood-Norfolk 406201	7,500	TOWN TAXABLE VALUE	61,200		
Norfolk, NY 13667	Grocery Store	61,200	SCHOOL TAXABLE VALUE	61,200		
	55x220x55x248		FD028 Norfolk Fire Dist	61,200	TO M	
	FRNT 55.00 DPTH 234.00		LT022 Norfolk Light	61,200	TO M	
	ACRES 0.30		WS001 Norfolk Water&Sewer	61,200	TO M	
	EAST-0328918 NRTH-1750589					
	DEED BOOK 1096 PG-167					
	FULL MARKET VALUE	74,634				

32.058-6-27	46 W Main St			32.058-6-27		*****
Donnelly Maureen L	411 Apartment		COUNTY TAXABLE VALUE	83,300		1- 20- 4
PO Box 247	Norwood-Norfolk 406201	4,700	TOWN TAXABLE VALUE	83,300		
Norfolk, NY 13667	30x248x30x252 Apartments	83,300	SCHOOL TAXABLE VALUE	83,300		
	FRNT 30.00 DPTH 250.00		FD028 Norfolk Fire Dist	83,300	TO M	
	EAST-0328946 NRTH-1750566		LT022 Norfolk Light	83,300	TO M	
	DEED BOOK 2004 PG-10932		WS001 Norfolk Water&Sewer	83,300	TO M	
	FULL MARKET VALUE	101,585				

32.058-6-28	44 W Main St			32.058-6-28		*****
Purvis Donald I	484 1 use sm bld		COUNTY TAXABLE VALUE	10,000		1- 98- 2
Purvis Carolyn A	Norwood-Norfolk 406201	3,000	TOWN TAXABLE VALUE	10,000		
PO Box 528	Office	10,000	SCHOOL TAXABLE VALUE	10,000		
Norfolk, NY 13667	FRNT 23.00 DPTH 119.00		FD028 Norfolk Fire Dist	10,000	TO M	
	EAST-0328966 NRTH-1750514		LT022 Norfolk Light	10,000	TO M	
	DEED BOOK 1103 PG-467		WS001 Norfolk Water&Sewer	10,000	TO M	
	FULL MARKET VALUE	12,195				

STATE OF NEW YORK
COUNTY - St Lawrence
TOWN - Norfolk
SWIS - 406289

2 0 1 4 T E N T A T I V E A S S E S S M E N T R O L L
T A X A B L E SECTION OF THE ROLL - 1

PAGE 544
VALUATION DATE-JUL 01, 2013
TAXABLE STATUS DATE-MAR 01, 2014

TAX MAP NUMBER SEQUENCE
UNIFORM PERCENT OF VALUE IS 082.00
UNIFORM PERCENT OF VALUE IS 082.00

TAX MAP PARCEL NUMBER	PROPERTY LOCATION & CLASS	ASSESSMENT	EXEMPTION CODE	COUNTY	TOWN	SCHOOL
CURRENT OWNERS NAME	SCHOOL DISTRICT	LAND	TAX DESCRIPTION	TAXABLE VALUE		
CURRENT OWNERS ADDRESS	PARCEL SIZE/GRID COORD	TOTAL	SPECIAL DISTRICTS	ACCOUNT NO.		

32.058-6-29.111	1 Furnace St			32.058-6-29.111	1- 26-14	*****
Besaw Kevin	484 1 use sm bld		COUNTY TAXABLE VALUE	15,000		
PO Box 661	Norwood-Norfolk 406201	10,000	TOWN TAXABLE VALUE	15,000		
Norfolk, NY 13667	FRNT 110.00 DPTH	15,000	SCHOOL TAXABLE VALUE	15,000		
	ACRES 0.46		FD028 Norfolk Fire Dist	15,000	TO M	
	EAST-0329061 NRTH-1750584		LT022 Norfolk Light	15,000	TO M	
	DEED BOOK 2003 PG-2938		WS001 Norfolk Water&Sewer	15,000	TO M	
	FULL MARKET VALUE	18,293				

32.058-6-30.1	3 Furnace St			32.058-6-30.1	1- 15-14	*****
Bond Diane (LU)	210 1 Family Res		Aged - Cou 41802	0	13,770	0
PO Box 44	Norwood-Norfolk 406201	3,700	Aged - Tow 41803	0	0	12,240
Norfolk, NY 13667	Life Use-Francis & Diane	30,600	Aged - Sch 41804	0	0	0
	Bond. Also 1998/17232		Enhanced S 41834	0	0	0
	97' x various		COUNTY TAXABLE VALUE	16,830		
	FRNT 97.00 DPTH		TOWN TAXABLE VALUE	18,360		
	ACRES 0.28		SCHOOL TAXABLE VALUE	0		
	EAST-0329112 NRTH-1750661		FD028 Norfolk Fire Dist	30,600	TO M	
	DEED BOOK 1069 PG-222		LT022 Norfolk Light	30,600	TO M	
	FULL MARKET VALUE	37,317	WS001 Norfolk Water&Sewer	30,600	TO M	

32.058-6-33.1	W Main St			32.058-6-33.1	1- 88-10	*****
Lynch Philip M Jr	330 Vacant comm		COUNTY TAXABLE VALUE	1,500		
% Patricia Small	Norwood-Norfolk 406201	1,500	TOWN TAXABLE VALUE	1,500		
6820 Brook Forest Dr	FRNT 32.00 DPTH 60.00	1,500	SCHOOL TAXABLE VALUE	1,500		
Evergreen, CO 80439	ACRES 0.04		FD028 Norfolk Fire Dist	1,500	TO M	
	EAST-0329114 NRTH-1750461		LT022 Norfolk Light	1,500	TO M	
	DEED BOOK 2011 PG-6948		WS001 Norfolk Water&Sewer	1,500	TO M	
	FULL MARKET VALUE	1,829				

32.058-6-34	42 W Main St			32.058-6-34	1- 26-13	*****
Lynch Philip M Jr	642 Health bldg		COUNTY TAXABLE VALUE	72,200		
% Patricia Small	Norwood-Norfolk 406201	6,700	TOWN TAXABLE VALUE	72,200		
6820 Brook Forest Dr	Apts & Medical Bldg	72,200	SCHOOL TAXABLE VALUE	72,200		
Evergreen, CO 80439	90x86x91x86 .18 Ar		FD028 Norfolk Fire Dist	72,200	TO M	
	FRNT 90.00 DPTH 86.00		LT022 Norfolk Light	72,200	TO M	
	EAST-0329056 NRTH-1750477		WS001 Norfolk Water&Sewer	72,200	TO M	
	DEED BOOK 2011 PG-6948					
	FULL MARKET VALUE	88,049				

STATE OF NEW YORK
 COUNTY - St Lawrence
 TOWN - Norfolk
 SWIS - 406289

2 0 1 4 T E N T A T I V E A S S E S S M E N T R O L L
 T A X A B L E SECTION OF THE ROLL - 1

PAGE 545
 VALUATION DATE-JUL 01, 2013
 TAXABLE STATUS DATE-MAR 01, 2014

TAX MAP NUMBER SEQUENCE
 UNIFORM PERCENT OF VALUE IS 082.00
 UNIFORM PERCENT OF VALUE IS 082.00

TAX MAP PARCEL NUMBER	PROPERTY LOCATION & CLASS	ASSESSMENT	EXEMPTION CODE	COUNTY	TOWN	SCHOOL
CURRENT OWNERS NAME	SCHOOL DISTRICT	LAND	TAX DESCRIPTION	TAXABLE VALUE		
CURRENT OWNERS ADDRESS	PARCEL SIZE/GRID COORD	TOTAL	SPECIAL DISTRICTS	ACCOUNT NO.		

32.058-8-1.1	5 Furnace St			32.058-8-1.1		*****
Donnelly Maureen L	210 1 Family Res		COUNTY TAXABLE VALUE	24,100		9-999-9.2
PO Box 247	Norwood-Norfolk 406201	2,900	TOWN TAXABLE VALUE	24,100		
Norfolk, NY 13667	57'x55'x3'x38'x21'x50'x11	24,100	SCHOOL TAXABLE VALUE	24,100		
	1 Apt		FD028 Norfolk Fire Dist	24,100	TO M	
	FRNT 57.00 DPTH 175.00		LT022 Norfolk Light	24,100	TO M	
	EAST-0329268 NRTH-1750946		WS001 Norfolk Water&Sewer	24,100	TO M	
	DEED BOOK 2004 PG-10931					
	FULL MARKET VALUE	29,390				

32.058-8-1.2	2 1/2 Furnace St			32.058-8-1.2		*****
B & B Woodward Leasing	440 Warehouse		COUNTY TAXABLE VALUE	25,000		
8449 State Highway 56	Norwood-Norfolk 406201	5,000	TOWN TAXABLE VALUE	25,000		
Norfolk, NY 13667	57'x55'x128'x35'x155'	25,000	SCHOOL TAXABLE VALUE	25,000		
	FRNT 57.00 DPTH 155.00		FD028 Norfolk Fire Dist	25,000	TO M	
	EAST-0329407 NRTH-1750902		LT022 Norfolk Light	25,000	TO M	
	DEED BOOK 2013 PG-19497					
	FULL MARKET VALUE	30,488				

STATE OF NEW YORK
 COUNTY - St Lawrence
 TOWN - Norfolk
 SWIS - 406289

2 0 1 4 T E N T A T I V E A S S E S S M E N T R O L L
 T A X A B L E S E C T I O N O F T H E R O L L - 1
 M A P S E C T I O N - 0 3 2
 S U B - S E C T I O N - 0 5 8
 U N I F O R M P E R C E N T O F V A L U E I S 0 8 2 . 0 0

PAGE 546
 VALUATION DATE-JUL 01, 2013
 TAXABLE STATUS DATE-MAR 01, 2014
 RPS150/V04/L015
 CURRENT DATE 5/01/2014

*** S P E C I A L D I S T R I C T S U M M A R Y ***

CODE	DISTRICT NAME	TOTAL PARCELS	EXTENSION TYPE	EXTENSION VALUE	AD VALOREM VALUE	EXEMPT AMOUNT	TAXABLE VALUE
FD028	Norfolk Fire D	147	TOTAL M		6817,100		6817,100
LT022	Norfolk Light	147	TOTAL M		6817,100		6817,100
WS001	Norfolk Water&	146	TOTAL M		6792,100		6792,100

*** S C H O O L D I S T R I C T S U M M A R Y ***

CODE	DISTRICT NAME	TOTAL PARCELS	ASSESSED LAND	ASSESSED TOTAL	EXEMPT AMOUNT	TOTAL TAXABLE	STAR AMOUNT	STAR TAXABLE
406201	Norwood-Norfolk	147	768,500	6817,100	113,445	6703,655	2114,935	4588,720
	S U B - T O T A L	147	768,500	6817,100	113,445	6703,655	2114,935	4588,720
	T O T A L	147	768,500	6817,100	113,445	6703,655	2114,935	4588,720

*** S Y S T E M C O D E S S U M M A R Y ***

NO SYSTEM EXEMPTIONS AT THIS LEVEL

*** E X E M P T I O N S U M M A R Y ***

CODE	DESCRIPTION	TOTAL PARCELS	COUNTY	TOWN	SCHOOL
41122	Vet - Wart	5	30,810		
41123	Vet - Wart	5		28,350	
41132	Vet - Comb	3	42,425		
41133	Vet - Comb	3		35,675	
41142	Vet - Disa	1	8,860		
41143	Vet - Disa	1		8,860	
41161	CW_15_VET/	3	17,055		
41691	RPTL466_f	2	4,920		
41800	Aged - All	3	89,100		89,100
41802	Aged - Cou	2	22,759		
41803	Aged - Tow	2		19,431	
41804	Aged - Sch	2			24,345

STATE OF NEW YORK
 COUNTY - St Lawrence
 TOWN - Norfolk
 SWIS - 406289

2 0 1 4 T E N T A T I V E A S S E S S M E N T R O L L
 T A X A B L E SECTION OF THE ROLL - 1
 M A P S E C T I O N - 032
 S U B - S E C T I O N - 058
 UNIFORM PERCENT OF VALUE IS 082.00

PAGE 547
 VALUATION DATE-JUL 01, 2013
 TAXABLE STATUS DATE-MAR 01, 2014
 RPS150/V04/L015
 CURRENT DATE 5/01/2014

*** E X E M P T I O N S U M M A R Y ***

CODE	DESCRIPTION	TOTAL PARCELS	COUNTY	TOWN	SCHOOL
41834	Enhanced S	25			999,135
41854	Basic Star	46			1115,800
41932	Dis & Lim	1	10,320		
	T O T A L	104	226,249	203,391	2228,380

*** G R A N D T O T A L S ***

ROLL SEC	DESCRIPTION	TOTAL PARCELS	ASSESSED LAND	ASSESSED TOTAL	TAXABLE COUNTY	TAXABLE TOWN	TAXABLE SCHOOL	STAR TAXABLE
1	TAXABLE	147	768,500	6817,100	6590,851	6613,709	6703,655	4588,720

STATE OF NEW YORK
COUNTY - St Lawrence
TOWN - Norfolk
SWIS - 406289

2 0 1 4 T E N T A T I V E A S S E S S M E N T R O L L
T A X A B L E SECTION OF THE ROLL - 1

PAGE 548
VALUATION DATE-JUL 01, 2013
TAXABLE STATUS DATE-MAR 01, 2014

TAX MAP NUMBER SEQUENCE
UNIFORM PERCENT OF VALUE IS 082.00
UNIFORM PERCENT OF VALUE IS 082.00

TAX MAP PARCEL NUMBER	PROPERTY LOCATION & CLASS	ASSESSMENT	EXEMPTION CODE	COUNTY	TOWN	SCHOOL
CURRENT OWNERS NAME	SCHOOL DISTRICT	LAND	TAX DESCRIPTION	TAXABLE VALUE		
CURRENT OWNERS ADDRESS	PARCEL SIZE/GRID COORD	TOTAL	SPECIAL DISTRICTS	ACCOUNT NO.		
***** 32.059-1-4 *****						
25 Furnace St						1- 89- 4
32.059-1-4	210 1 Family Res		Basic Star 41854	0	0	24,600
Cross Richard	Norwood-Norfolk 406201	6,400	COUNTY TAXABLE VALUE		35,000	
PO Box 5015	FRNT 205.00 DPTH	35,000	TOWN TAXABLE VALUE		35,000	
Potsdam, NY 13676	ACRES 1.30 BANK8888830		SCHOOL TAXABLE VALUE		10,400	
	EAST-0330471 NRTH-1751697		FD028 Norfolk Fire Dist		35,000	TO M
	DEED BOOK 2010 PG-3802		LT022 Norfolk Light		35,000	TO M
	FULL MARKET VALUE	42,683	WS001 Norfolk Water&Sewer		35,000	TO M
***** 32.059-1-5 *****						
27 Furnace St						1- 84- 6
32.059-1-5	210 1 Family Res		Vet - Comb 41132	0	10,350	0
Neer Andrew (LU)	Norwood-Norfolk 406201	5,600	Vet - Comb 41133	0	0	10,350
Neer Frances (LU)	Life Use-Andrew & Frances	41,400	Enhanced S 41834	0	0	41,400
PO Box 12	Neer		COUNTY TAXABLE VALUE		31,050	
Norfolk, NY 13667	100x190x100x190		TOWN TAXABLE VALUE		31,050	
	FRNT 100.00 DPTH 165.00		SCHOOL TAXABLE VALUE		0	
	ACRES 0.43		FD028 Norfolk Fire Dist		41,400	TO M
	EAST-0330644 NRTH-1751703		LT022 Norfolk Light		41,400	TO M
	DEED BOOK 1046 PG-448		WS001 Norfolk Water&Sewer		41,400	TO M
	FULL MARKET VALUE	50,488				
***** 32.059-1-6 *****						
29 Furnace St						1- 80-14
32.059-1-6	210 1 Family Res		Basic Star 41854	0	0	24,600
Molnar George J	Norwood-Norfolk 406201	6,600	COUNTY TAXABLE VALUE		43,000	
Molnar Deborah S	FRNT 140.00 DPTH	43,000	TOWN TAXABLE VALUE		43,000	
PO Box 551	ACRES 0.62		SCHOOL TAXABLE VALUE		18,400	
Norfolk, NY 13667	EAST-0330725 NRTH-1751790		FD028 Norfolk Fire Dist		43,000	TO M
	DEED BOOK 1999 PG-3271		LT022 Norfolk Light		43,000	TO M
	FULL MARKET VALUE	52,439	WS001 Norfolk Water&Sewer		43,000	TO M
***** 32.059-1-7 *****						
31 Furnace St						1- 28- 7
32.059-1-7	210 1 Family Res		CW_15_VET/ 41161	0	9,840	9,840
Dallos Zenith	Norwood-Norfolk 406201	6,100	Enhanced S 41834	0	0	52,640
PO Box 252	FRNT 125.00 DPTH 208.00	71,100	COUNTY TAXABLE VALUE		61,260	
Norfolk, NY 13667	ACRES 0.74		TOWN TAXABLE VALUE		61,260	
	EAST-0330831 NRTH-1751817		SCHOOL TAXABLE VALUE		18,460	
	DEED BOOK 716 PG-00059		FD028 Norfolk Fire Dist		71,100	TO M
	FULL MARKET VALUE	86,707	LT022 Norfolk Light		71,100	TO M
			WD004 Raymondville Water		71,100	TO M
			WD010 Norfolk Sewer Ext		71,100	TO M

STATE OF NEW YORK
 COUNTY - St Lawrence
 TOWN - Norfolk
 SWIS - 406289

2 0 1 4 T E N T A T I V E A S S E S S M E N T R O L L
 T A X A B L E SECTION OF THE ROLL - 1

PAGE 549
 VALUATION DATE-JUL 01, 2013
 TAXABLE STATUS DATE-MAR 01, 2014

TAX MAP NUMBER SEQUENCE
 UNIFORM PERCENT OF VALUE IS 082.00
 UNIFORM PERCENT OF VALUE IS 082.00

TAX MAP PARCEL NUMBER	PROPERTY LOCATION & CLASS	ASSESSMENT	EXEMPTION CODE	COUNTY	TOWN	SCHOOL
CURRENT OWNERS NAME	SCHOOL DISTRICT	LAND	TAX DESCRIPTION	TAXABLE VALUE		ACCOUNT NO.
CURRENT OWNERS ADDRESS	PARCEL SIZE/GRID COORD	TOTAL	SPECIAL DISTRICTS			
***** 32.059-1-8 *****						
33 Furnace St						1- 7- 1
32.059-1-8	270 Mfg housing		Vet - Comb 41132	0	9,100	0
Alexander Philip T	Norwood-Norfolk 406201	6,100	Vet - Comb 41133	0	0	9,100
Alexander Sharon	.5ar 2 Trailers	36,400	Enhanced S 41834	0	0	0
33 Furnace St	FRNT 110.00 DPTH 206.00		COUNTY TAXABLE VALUE		27,300	
Norfolk, NY 13667	EAST-0330945 NRTH-1751897		TOWN TAXABLE VALUE		27,300	
	DEED BOOK 859 PG-00444		SCHOOL TAXABLE VALUE		0	
	FULL MARKET VALUE	44,390	FD028 Norfolk Fire Dist		36,400	TO M
			LT022 Norfolk Light		36,400	TO M
			WD004 Raymondville Water		36,400	TO M
			WD010 Norfolk Sewer Ext		36,400	TO M
***** 32.059-1-9 *****						
20 Furnace St						1- 81- 1
32.059-1-9	210 1 Family Res		Basic Star 41854	0	0	0
Green Terry C	Norwood-Norfolk 406201	6,000	COUNTY TAXABLE VALUE		73,600	
PO Box 217	334x337x202x74 Old Style	73,600	TOWN TAXABLE VALUE		73,600	
Norfolk, NY 13667	FRNT 334.00 DPTH		SCHOOL TAXABLE VALUE		49,000	
	ACRES 0.47		FD028 Norfolk Fire Dist		73,600	TO M
	EAST-0331005 NRTH-1751670		LT022 Norfolk Light		73,600	TO M
	DEED BOOK 1059 PG-310		WD004 Raymondville Water		73,600	TO M
	FULL MARKET VALUE	89,756	WD010 Norfolk Sewer Ext		73,600	TO M
***** 32.059-1-10 *****						
16,16 1/2, 18,18 1/2 Furnace						1- 89- 6
32.059-1-10	271 Mfg housings		Basic Star 41854	0	0	0
North Phillip D	Norwood-Norfolk 406201	6,300	COUNTY TAXABLE VALUE		74,000	
North Ralene	FRNT 350.00 DPTH	74,000	TOWN TAXABLE VALUE		74,000	
18 Furnace St	ACRES 1.00 BANK8888869		SCHOOL TAXABLE VALUE		49,400	
Norfolk, NY 13667	EAST-0330631 NRTH-1751483		FD028 Norfolk Fire Dist		74,000	TO M
	DEED BOOK 2005 PG-10615		LT022 Norfolk Light		74,000	TO M
	FULL MARKET VALUE	90,244	WS001 Norfolk Water&Sewer		74,000	TO M
***** 32.059-1-11 *****						
18 E High St						1- 22- 3
32.059-1-11	210 1 Family Res		Enhanced S 41834	0	0	0
Castle Richard & Anne	Norwood-Norfolk 406201	7,700	COUNTY TAXABLE VALUE		38,000	
PO Box 202	4ar	38,000	TOWN TAXABLE VALUE		38,000	
Norfolk, NY 13667	ACRES 5.10		SCHOOL TAXABLE VALUE		0	
	EAST-0330685 NRTH-1751130		FD028 Norfolk Fire Dist		38,000	TO M
	DEED BOOK 2008 PG-6317		LT022 Norfolk Light		38,000	TO M
	FULL MARKET VALUE	46,341	WS001 Norfolk Water&Sewer		38,000	TO M

STATE OF NEW YORK
COUNTY - St Lawrence
TOWN - Norfolk
SWIS - 406289

2 0 1 4 T E N T A T I V E A S S E S S M E N T R O L L
T A X A B L E SECTION OF THE ROLL - 1

PAGE 550
VALUATION DATE-JUL 01, 2013
TAXABLE STATUS DATE-MAR 01, 2014

TAX MAP NUMBER SEQUENCE
UNIFORM PERCENT OF VALUE IS 082.00
UNIFORM PERCENT OF VALUE IS 082.00

TAX MAP PARCEL NUMBER	PROPERTY LOCATION & CLASS	ASSESSMENT	EXEMPTION CODE	COUNTY	TOWN	SCHOOL
CURRENT OWNERS NAME	SCHOOL DISTRICT	LAND	TAX DESCRIPTION	TAXABLE VALUE		
CURRENT OWNERS ADDRESS	PARCEL SIZE/GRID COORD	TOTAL	SPECIAL DISTRICTS	ACCOUNT NO.		

32.059-1-18.1	12 Furnace St			32.059-1-18.1	1- 88-14.1	*****
Claffey Sarah	210 1 Family Res		Basic Star 41854	0	0	24,600
PO Box 43	Norwood-Norfolk 406201	6,400	COUNTY TAXABLE VALUE	68,700		
Norfolk, NY 13667	170x330x200x54x411	68,700	TOWN TAXABLE VALUE	68,700		
	FRNT 170.00 DPTH		SCHOOL TAXABLE VALUE	44,100		
	ACRES 1.50		FD028 Norfolk Fire Dist	68,700	TO M	
	EAST-0330457 NRTH-1751283		LT022 Norfolk Light	68,700	TO M	
	DEED BOOK 2004 PG-719		WS001 Norfolk Water&Sewer	68,700	TO M	
	FULL MARKET VALUE	83,780				

32.059-1-18.3	14 Furnace St			32.059-1-18.3	1- 88-14.22	*****
Shyne Darrel R	270 Mfg housing		COUNTY TAXABLE VALUE	32,000		
Shyne Pamela R	Norwood-Norfolk 406201	7,000	TOWN TAXABLE VALUE	32,000		
14 Furnace St	125x248x138x330	32,000	SCHOOL TAXABLE VALUE	32,000		
Norfolk, NY 13667	FRNT 125.00 DPTH 289.00		FD028 Norfolk Fire Dist	32,000	TO M	
	ACRES 0.80		LT022 Norfolk Light	32,000	TO M	
	EAST-0330571 NRTH-1751410		WS001 Norfolk Water&Sewer	32,000	TO M	
	DEED BOOK 2013 PG-9390					
	FULL MARKET VALUE	39,024				

32.059-2-1	29 N Main St			32.059-2-1	1- 18-14	*****
Trimm Stephen J	210 1 Family Res		COUNTY TAXABLE VALUE	56,500		
220 Converse Rd	Norwood-Norfolk 406201	6,500	TOWN TAXABLE VALUE	56,500		
Winthrop, NY 13697	FRNT 200.00 DPTH 189.00	56,500	SCHOOL TAXABLE VALUE	56,500		
	ACRES 0.60		FD028 Norfolk Fire Dist	56,500	TO M	
	EAST-0331653 NRTH-1751923		LT022 Norfolk Light	56,500	TO M	
	DEED BOOK 2010 PG-15887		WD004 Raymondville Water	56,500	TO M	
	FULL MARKET VALUE	68,902	WD010 Norfolk Sewer Ext	56,500	TO M	

32.059-2-2	27 N Main St			32.059-2-2	1-100-10	*****
Gardner Emily	422 Diner/lunch		COUNTY TAXABLE VALUE	58,400		
224 Van Kernen Rd	Norwood-Norfolk 406201	8,500	TOWN TAXABLE VALUE	58,400		
Norfolk, NY 13667	Ice Cream Parlor	58,400	SCHOOL TAXABLE VALUE	58,400		
	99x130x25x54x74x76		FD028 Norfolk Fire Dist	58,400	TO M	
	FRNT 99.00 DPTH		LT022 Norfolk Light	58,400	TO M	
	ACRES 0.26		WD004 Raymondville Water	58,400	TO M	
	EAST-0331666 NRTH-1751797		WD010 Norfolk Sewer Ext	58,400	TO M	
	DEED BOOK 2010 PG-8887					
	FULL MARKET VALUE	71,220				

STATE OF NEW YORK
COUNTY - St Lawrence
TOWN - Norfolk
SWIS - 406289

2 0 1 4 T E N T A T I V E A S S E S S M E N T R O L L
T A X A B L E SECTION OF THE ROLL - 1

PAGE 551
VALUATION DATE-JUL 01, 2013
TAXABLE STATUS DATE-MAR 01, 2014

TAX MAP NUMBER SEQUENCE
UNIFORM PERCENT OF VALUE IS 082.00
UNIFORM PERCENT OF VALUE IS 082.00

TAX MAP PARCEL NUMBER	PROPERTY LOCATION & CLASS	ASSESSMENT	EXEMPTION CODE	COUNTY	TOWN	SCHOOL
CURRENT OWNERS NAME	SCHOOL DISTRICT	LAND	TAX DESCRIPTION	TAXABLE VALUE		
CURRENT OWNERS ADDRESS	PARCEL SIZE/GRID COORD	TOTAL	SPECIAL DISTRICTS	ACCOUNT NO.		
***** 32.059-2-3 *****						
25 N Main St						1-128- 5
32.059-2-3	210 1 Family Res		Enhanced S 41834	0	0	20,600
Patrick Lindalu	Norwood-Norfolk 406201	4,900	COUNTY TAXABLE VALUE		20,600	
PO Box 42	FRNT 91.00 DPTH 130.00	20,600	TOWN TAXABLE VALUE		20,600	
Norfolk, NY 13667	ACRES 0.27		SCHOOL TAXABLE VALUE		0	
	EAST-0331606 NRTH-1751717		FD028 Norfolk Fire Dist		20,600	TO M
	DEED BOOK 2011 PG-17833		LT022 Norfolk Light		20,600	TO M
	FULL MARKET VALUE	25,122	WD004 Raymondville Water		20,600	TO M
			WD010 Norfolk Sewer Ext		20,600	TO M
***** 32.059-2-4 *****						
23 N Main St						1-111-11
32.059-2-4	210 1 Family Res		COUNTY TAXABLE VALUE		28,800	
Pernice Kaylene M	Norwood-Norfolk 406201	4,200	TOWN TAXABLE VALUE		28,800	
6 Lawrence St	FRNT 65.00 DPTH 130.00	28,800	SCHOOL TAXABLE VALUE		28,800	
Massena, NY 13662	ACRES 0.19 BANK8888869		FD028 Norfolk Fire Dist		28,800	TO M
	EAST-0331579 NRTH-1751630		LT022 Norfolk Light		28,800	TO M
	DEED BOOK 2011 PG-11376		WD004 Raymondville Water		28,800	TO M
	FULL MARKET VALUE	35,122	WD010 Norfolk Sewer Ext		28,800	TO M
***** 32.059-2-5 *****						
21 1/2 N Main St						1-111-10
32.059-2-5	210 1 Family Res		Basic Star 41854	0	0	24,600
Adams Peter A Jr	Norwood-Norfolk 406201	3,600	COUNTY TAXABLE VALUE		28,000	
Attn: Sean Despaw LC	FRNT 62.00 DPTH 130.00	28,000	TOWN TAXABLE VALUE		28,000	
PO Box 265	ACRES 0.19		SCHOOL TAXABLE VALUE		3,400	
Norfolk, NY 13667	EAST-0331586 NRTH-1751570		FD028 Norfolk Fire Dist		28,000	TO M
	DEED BOOK 2002 PG-11174		LT022 Norfolk Light		28,000	TO M
	FULL MARKET VALUE	34,146	WD004 Raymondville Water		80	TO M
			WD010 Norfolk Sewer Ext		28,000	TO M
***** 32.059-2-6.1 *****						
21 N Main St						1- 96- 5
32.059-2-6.1	210 1 Family Res		Basic Star 41854	0	0	24,600
Shoen Thomas Ivan II	Norwood-Norfolk 406201	5,600	COUNTY TAXABLE VALUE		40,000	
Shoen Charity A	136x129x136x127	40,000	TOWN TAXABLE VALUE		40,000	
21 N Main St	FRNT 136.00 DPTH 129.00		SCHOOL TAXABLE VALUE		15,400	
Norfolk, NY 13667	ACRES 0.40 BANK8888150		FD028 Norfolk Fire Dist		40,000	TO M
	EAST-0331552 NRTH-1751476		LT022 Norfolk Light		40,000	TO M
	DEED BOOK 2009 PG-6332		WD004 Raymondville Water		40,000	TO M
	FULL MARKET VALUE	48,780	WD010 Norfolk Sewer Ext		40,000	TO M

STATE OF NEW YORK
COUNTY - St Lawrence
TOWN - Norfolk
SWIS - 406289

2 0 1 4 T E N T A T I V E A S S E S S M E N T R O L L
T A X A B L E SECTION OF THE ROLL - 1

PAGE 552
VALUATION DATE-JUL 01, 2013
TAXABLE STATUS DATE-MAR 01, 2014

TAX MAP NUMBER SEQUENCE
UNIFORM PERCENT OF VALUE IS 082.00
UNIFORM PERCENT OF VALUE IS 082.00

TAX MAP PARCEL NUMBER	PROPERTY LOCATION & CLASS	ASSESSMENT	EXEMPTION CODE	COUNTY	TOWN	SCHOOL
CURRENT OWNERS NAME	SCHOOL DISTRICT	LAND	TAX DESCRIPTION	TAXABLE VALUE		
CURRENT OWNERS ADDRESS	PARCEL SIZE/GRID COORD	TOTAL	SPECIAL DISTRICTS	ACCOUNT NO.		

32.059-2-8	19 1/2 N Main St			32.059-2-8		1- 98-15
Doyle Weldon K (Estate)	270 Mfg housing		COUNTY TAXABLE VALUE	19,000		
% Ernest Doyle	Norwood-Norfolk 406201	4,100	TOWN TAXABLE VALUE	19,000		
85 County Route 59 Lot 36	FRNT 64.00 DPTH 130.00	19,000	SCHOOL TAXABLE VALUE	19,000		
Potsdam, NY 13676	ACRES 0.19		FD028 Norfolk Fire Dist	19,000	TO M	
	EAST-0331539 NRTH-1751377		LT022 Norfolk Light	19,000	TO M	
	DEED BOOK 960 PG-00579		WD004 Raymondville Water	19,000	TO M	
	FULL MARKET VALUE	23,171	WD010 Norfolk Sewer Ext	19,000	TO M	

32.059-2-9	19 N Main St			32.059-2-9		1- 98-12
Richards Robert	210 1 Family Res		Vet - Wart 41122	0	5,625	0 0
Richards Nancy	Norwood-Norfolk 406201	5,700	Vet - Wart 41123	0	0	5,625 0
19 N Main St	Ranch 136x131x123x130	37,500	Enhanced S 41834	0	0	0 37,500
Norfolk, NY 13667	FRNT 136.00 DPTH		COUNTY TAXABLE VALUE	31,875		
	ACRES 0.40		TOWN TAXABLE VALUE	31,875		
	EAST-0331533 NRTH-1751283		SCHOOL TAXABLE VALUE	0		
	DEED BOOK 2009 PG-10477		FD028 Norfolk Fire Dist	37,500	TO M	
	FULL MARKET VALUE	45,732	LT022 Norfolk Light	37,500	TO M	
			WD004 Raymondville Water	37,500	TO M	
			WD010 Norfolk Sewer Ext	37,500	TO M	

32.059-2-10	24 Furnace St			32.059-2-10		1- 45- 9
Gladding Ronald A	210 1 Family Res		Basic Star 41854	0	0	0 24,600
PO Box 14	Norwood-Norfolk 406201	7,200	COUNTY TAXABLE VALUE	25,300		
Norfolk, NY 13667	98x79x147x25x76x74x54x	25,300	TOWN TAXABLE VALUE	25,300		
	25x20x194 Bungalow		SCHOOL TAXABLE VALUE	700		
	FRNT 98.00 DPTH		FD028 Norfolk Fire Dist	25,300	TO M	
	ACRES 0.78		LT022 Norfolk Light	25,300	TO M	
	EAST-0331519 NRTH-1751863		WD004 Raymondville Water	25,300	TO M	
	DEED BOOK 2002 PG-7617		WD010 Norfolk Sewer Ext	25,300	TO M	
	FULL MARKET VALUE	30,854				

32.059-2-11	22 Furnace St			32.059-2-11		1-111- 3
Snyder Hollis	210 1 Family Res		Enhanced S 41834	0	0	0 39,100
Snyder Kay	Norwood-Norfolk 406201	5,800	COUNTY TAXABLE VALUE	39,100		
22 Furnace St	118x172x139x141	39,100	TOWN TAXABLE VALUE	39,100		
Norfolk, NY 13667	FRNT 118.00 DPTH 157.00		SCHOOL TAXABLE VALUE	0		
	ACRES 0.42		FD028 Norfolk Fire Dist	39,100	TO M	
	EAST-0331426 NRTH-1751830		LT022 Norfolk Light	39,100	TO M	
	DEED BOOK 739 PG-00210		WD004 Raymondville Water	39,100	TO M	
	FULL MARKET VALUE	47,683	WD010 Norfolk Sewer Ext	39,100	TO M	

STATE OF NEW YORK
COUNTY - St Lawrence
TOWN - Norfolk
SWIS - 406289

2 0 1 4 T E N T A T I V E A S S E S S M E N T R O L L
T A X A B L E SECTION OF THE ROLL - 1

PAGE 553
VALUATION DATE-JUL 01, 2013
TAXABLE STATUS DATE-MAR 01, 2014

TAX MAP NUMBER SEQUENCE
UNIFORM PERCENT OF VALUE IS 082.00
UNIFORM PERCENT OF VALUE IS 082.00

TAX MAP PARCEL NUMBER	PROPERTY LOCATION & CLASS	ASSESSMENT	EXEMPTION CODE	COUNTY	TOWN	SCHOOL
CURRENT OWNERS NAME	SCHOOL DISTRICT	LAND	TAX DESCRIPTION	TAXABLE VALUE		
CURRENT OWNERS ADDRESS	PARCEL SIZE/GRID COORD	TOTAL	SPECIAL DISTRICTS	ACCOUNT NO.		

32.059-2-12	1 Elm Cir			32.059-2-12		1- 18- 3
Paige Paul G Jr	210 1 Family Res		Basic Star 41854	0	0	24,600
Paige Lynda E	Norwood-Norfolk 406201	6,100	COUNTY TAXABLE VALUE		43,400	
PO Box 435	104x42x139x16x20x178x133	43,400	TOWN TAXABLE VALUE		43,400	
Norfolk, NY 13667	FRNT 104.00 DPTH		SCHOOL TAXABLE VALUE		18,800	
	ACRES 0.48 BANK8888830		FD028 Norfolk Fire Dist		43,400	TO M
	EAST-0331453 NRTH-1751683		LT022 Norfolk Light		43,400	TO M
	DEED BOOK 2008 PG-7620		WD004 Raymondville Water		43,400	TO M
	FULL MARKET VALUE	52,927	WD010 Norfolk Sewer Ext		43,400	TO M

32.059-2-13	3 Elm Cir			32.059-2-13		1- 72- 7
Bond Scott F	270 Mfg housing		COUNTY TAXABLE VALUE		17,500	
Bond Marlise A	Norwood-Norfolk 406201	3,600	TOWN TAXABLE VALUE		17,500	
PO Box 44	FRNT 49.00 DPTH 133.00	17,500	SCHOOL TAXABLE VALUE		17,500	
Norfolk, NY 13667	EAST-0331439 NRTH-1751583		FD028 Norfolk Fire Dist		17,500	TO M
	DEED BOOK 2004 PG-15895		LT022 Norfolk Light		17,500	TO M
	FULL MARKET VALUE	21,341	WD004 Raymondville Water		17,500	TO M
			WD010 Norfolk Sewer Ext		17,500	TO M

32.059-2-14	5 Elm Cir			32.059-2-14		1- 80- 3
Bond Brian J Jr (LC)	210 1 Family Res		Basic Star 41854	0	0	24,600
Bond Hope E (LC)	Norwood-Norfolk 406201	4,900	COUNTY TAXABLE VALUE		47,200	
5 Elm Cir	86x133x90x132	47,200	TOWN TAXABLE VALUE		47,200	
Norfolk, NY 13667	FRNT 86.00 DPTH 133.00		SCHOOL TAXABLE VALUE		22,600	
	ACRES 0.26		FD028 Norfolk Fire Dist		47,200	TO M
	EAST-0331419 NRTH-1751507		LT022 Norfolk Light		47,200	TO M
	DEED BOOK 2011 PG-19192		WD004 Raymondville Water		47,200	TO M
	FULL MARKET VALUE	57,561	WD010 Norfolk Sewer Ext		47,200	TO M

32.059-2-15	7 Elm Cir			32.059-2-15		1- 24- 3
Haggett Karen Lynn	210 1 Family Res		Basic Star 41854	0	0	24,600
7 Elm Cir	Norwood-Norfolk 406201	6,800	COUNTY TAXABLE VALUE		43,100	
Norfolk, NY 13667	214x132x223x128	43,100	TOWN TAXABLE VALUE		43,100	
	FRNT 214.00 DPTH 130.00		SCHOOL TAXABLE VALUE		18,500	
	ACRES 0.63		FD028 Norfolk Fire Dist		43,100	TO M
	EAST-0331399 NRTH-1751363		LT022 Norfolk Light		43,100	TO M
	DEED BOOK 1045 PG-00257		WD004 Raymondville Water		43,100	TO M
	FULL MARKET VALUE	52,561	WD010 Norfolk Sewer Ext		43,100	TO M

STATE OF NEW YORK
COUNTY - St Lawrence
TOWN - Norfolk
SWIS - 406289

2 0 1 4 T E N T A T I V E A S S E S S M E N T R O L L
T A X A B L E SECTION OF THE ROLL - 1

PAGE 554
VALUATION DATE-JUL 01, 2013
TAXABLE STATUS DATE-MAR 01, 2014

TAX MAP NUMBER SEQUENCE
UNIFORM PERCENT OF VALUE IS 082.00
UNIFORM PERCENT OF VALUE IS 082.00

TAX MAP PARCEL NUMBER	PROPERTY LOCATION & CLASS	ASSESSMENT	EXEMPTION CODE	COUNTY	TOWN	SCHOOL
CURRENT OWNERS NAME	SCHOOL DISTRICT	LAND	TAX DESCRIPTION	TAXABLE VALUE		ACCOUNT NO.
CURRENT OWNERS ADDRESS	PARCEL SIZE/GRID COORD	TOTAL	SPECIAL DISTRICTS			

32.059-2-17.1	12 Rogers Dr 210 1 Family Res		Basic Star 41854	0	0	1- 70-10.2 24,600
Palmer Eric A	Norwood-Norfolk 406201	8,800	COUNTY TAXABLE VALUE		78,400	
12 Rogers Dr	Sunnyview Acres	78,400	TOWN TAXABLE VALUE		78,400	
Norfolk, NY 13667-3125	Lot 17 & 18		SCHOOL TAXABLE VALUE		53,800	
	262x64x79x265x145		FD028 Norfolk Fire Dist		78,400 TO M	
	FRNT 262.00 DPTH		LT022 Norfolk Light		78,400 TO M	
	ACRES 0.88		WS001 Norfolk Water&Sewer		78,400 TO M	
	EAST-0331159 NRTH-1751183					
	DEED BOOK 2011 PG-10749					
	FULL MARKET VALUE	95,610				

32.059-2-18.2	5 Thomas Ave 210 1 Family Res		Basic Star 41854	0	0	1- 70-10.6 24,600
Berger Martin R	Norwood-Norfolk 406201	6,300	COUNTY TAXABLE VALUE		109,900	
Berger Nancy S	Lot 9 & 10	109,900	TOWN TAXABLE VALUE		109,900	
PO Box 427	122x172x235x238x140		SCHOOL TAXABLE VALUE		85,300	
Norfolk, NY 13667	FRNT 122.00 DPTH		FD028 Norfolk Fire Dist		109,900 TO M	
	ACRES 0.98 BANK8888111		LT022 Norfolk Light		109,900 TO M	
	EAST-0331326 NRTH-1751163		WD004 Raymondville Water		109,900 TO M	
	DEED BOOK 2013 PG-15141		WD010 Norfolk Sewer Ext		109,900 TO M	
	FULL MARKET VALUE	134,024				

32.059-2-18.3	6 Thomas Ave 270 Mfg housing		Basic Star 41854	0	0	1- 70-10.8 24,600
Payton George D Sr	Norwood-Norfolk 406201	3,500	COUNTY TAXABLE VALUE		63,000	
Payton Debra L	2004 Doublewide	63,000	TOWN TAXABLE VALUE		63,000	
6 Thomas Ave	FRNT 125.00 DPTH 120.00		SCHOOL TAXABLE VALUE		38,400	
Norfolk, NY 13667	ACRES 0.34		FD028 Norfolk Fire Dist		63,000 TO M	
	EAST-0331399 NRTH-1750697		LT022 Norfolk Light		63,000 TO M	
	DEED BOOK 2012 PG-9615		WD004 Raymondville Water		63,000 TO M	
	FULL MARKET VALUE	76,829	WD010 Norfolk Sewer Ext		63,000 TO M	

32.059-2-18.4	Thomas Ave 311 Res vac land		COUNTY TAXABLE VALUE		4,100	1- 70-10.9
Berger Martin R	Norwood-Norfolk 406201	4,100	TOWN TAXABLE VALUE		4,100	
Berger Nancy S	2 Lots-7 & 8	4,100	SCHOOL TAXABLE VALUE		4,100	
PO Box 427	70x142x172x40x328x118		FD028 Norfolk Fire Dist		4,100 TO M	
Norfolk, NY 13667	FRNT 70.00 DPTH		LT022 Norfolk Light		4,100 TO M	
	ACRES 0.73 BANK8888111		WD004 Raymondville Water		4,100 TO M	
	EAST-0331479 NRTH-1751050		WD010 Norfolk Sewer Ext		4,100 TO M	
	DEED BOOK 2013 PG-15141					
	FULL MARKET VALUE	5,000				

STATE OF NEW YORK
 COUNTY - St Lawrence
 TOWN - Norfolk
 SWIS - 406289

2 0 1 4 T E N T A T I V E A S S E S S M E N T R O L L
 T A X A B L E SECTION OF THE ROLL - 1

PAGE 555
 VALUATION DATE-JUL 01, 2013
 TAXABLE STATUS DATE-MAR 01, 2014

TAX MAP NUMBER SEQUENCE
 UNIFORM PERCENT OF VALUE IS 082.00
 UNIFORM PERCENT OF VALUE IS 082.00

TAX MAP PARCEL NUMBER	PROPERTY LOCATION & CLASS	ASSESSMENT	EXEMPTION CODE	COUNTY	TOWN	SCHOOL
CURRENT OWNERS NAME	SCHOOL DISTRICT	LAND	TAX DESCRIPTION	TAXABLE VALUE		ACCOUNT NO.
CURRENT OWNERS ADDRESS	PARCEL SIZE/GRID COORD	TOTAL	SPECIAL DISTRICTS			

32.059-2-18.11	Thomas Ave 311 Res vac land		COUNTY TAXABLE VALUE	3,500		1- 70-10.5
Todd Natalie A	Norwood-Norfolk 406201	3,500	TOWN TAXABLE VALUE	3,500		
PO Box 633	Sunnyview Acres	3,500	SCHOOL TAXABLE VALUE	3,500		
Norfolk, NY 13667	Lot 6		FD028 Norfolk Fire Dist	3,500 TO M		
	FRNT 125.00 DPTH 130.00		LT022 Norfolk Light	3,500 TO M		
	ACRES 0.37		WD004 Raymondville Water	3,500 TO M		
	EAST-0331419 NRTH-1750817		WD010 Norfolk Sewer Ext	3,500 TO M		
	DEED BOOK 1085 PG-325					
	FULL MARKET VALUE	4,268				

32.059-2-19	8 Rogers Dr					
Fayette Larry J	210 1 Family Res		Vet - Wart 41122	0	9,840	0
Fayette Catherine	Norwood-Norfolk 406201	5,700	Vet - Wart 41123	0	0	7,380
PO Box 307	.4 Ar	95,100	Enhanced S 41834	0	0	52,640
Norfolk, NY 13667	FRNT 120.00 DPTH 140.00		COUNTY TAXABLE VALUE	85,260		
	ACRES 0.38		TOWN TAXABLE VALUE	87,720		
	EAST-0331112 NRTH-1750870		SCHOOL TAXABLE VALUE	42,460		
	FULL MARKET VALUE	115,976	FD028 Norfolk Fire Dist	95,100 TO M		
			LT022 Norfolk Light	95,100 TO M		
			WS001 Norfolk Water&Sewer	95,100 TO M		

32.059-2-20	4 Rogers Dr					1- 70-10.7
Ashley Chester J (LU)	210 1 Family Res		Vet - Wart 41122	0	9,840	0
4 Rogers Dr	Norwood-Norfolk 406201	5,900	Vet - Wart 41123	0	0	7,380
Norfolk, NY 13667	FRNT 125.00 DPTH	72,000	Vet - Disa 41142	0	21,600	0
	ACRES 0.42		Vet - Disa 41143	0	0	21,600
	EAST-0331205 NRTH-1750663		Enhanced S 41834	0	0	52,640
	DEED BOOK 2013 PG-18530		COUNTY TAXABLE VALUE	40,560		
	FULL MARKET VALUE	87,805	TOWN TAXABLE VALUE	43,020		
			SCHOOL TAXABLE VALUE	19,360		
			FD028 Norfolk Fire Dist	72,000 TO M		
			LT022 Norfolk Light	72,000 TO M		
			WS001 Norfolk Water&Sewer	72,000 TO M		

32.059-2-21.1	SH 56					1- 69-12
Molnar George	311 Res vac land		COUNTY TAXABLE VALUE	3,300		
Molnar Nina	Norwood-Norfolk 406201	3,300	TOWN TAXABLE VALUE	3,300		
2 Eastview Hgts	95x130x85x120	3,300	SCHOOL TAXABLE VALUE	3,300		
Norfolk, NY 13667	FRNT 95.00 DPTH 125.00		FD028 Norfolk Fire Dist	3,300 TO M		
	EAST-0331386 NRTH-1750310		LT022 Norfolk Light	3,300 TO M		
	DEED BOOK 915 PG-00488		WS001 Norfolk Water&Sewer	3,300 TO M		
	FULL MARKET VALUE	4,024				

STATE OF NEW YORK
COUNTY - St Lawrence
TOWN - Norfolk
SWIS - 406289

2 0 1 4 T E N T A T I V E A S S E S S M E N T R O L L
T A X A B L E SECTION OF THE ROLL - 1

PAGE 556
VALUATION DATE-JUL 01, 2013
TAXABLE STATUS DATE-MAR 01, 2014

TAX MAP NUMBER SEQUENCE
UNIFORM PERCENT OF VALUE IS 082.00
UNIFORM PERCENT OF VALUE IS 082.00

TAX MAP PARCEL NUMBER	PROPERTY LOCATION & CLASS	ASSESSMENT	EXEMPTION CODE	COUNTY	TOWN	SCHOOL
CURRENT OWNERS NAME	SCHOOL DISTRICT	LAND	TAX DESCRIPTION	TAXABLE VALUE		
CURRENT OWNERS ADDRESS	PARCEL SIZE/GRID COORD	TOTAL	SPECIAL DISTRICTS	ACCOUNT NO.		
***** 32.059-2-22 *****						
	4,4 1/2 E High St					1-130- 2
32.059-2-22	411 Apartment		Vet - Comb 41132	0	16,400	0
McGinnis Jean	Norwood-Norfolk 406201	5,400	Vet - Comb 41133	0	0	12,300
4 E High St	Colonial & In Ground Pool	88,050	COUNTY TAXABLE VALUE		71,650	
Norfolk, NY 13667	FRNT 95.00 DPTH 156.00		TOWN TAXABLE VALUE		75,750	
	BANK8888869		SCHOOL TAXABLE VALUE		88,050	
	EAST-0331145 NRTH-1750277		FD028 Norfolk Fire Dist		88,050	TO M
	DEED BOOK 888 PG-00407		LT022 Norfolk Light		88,050	TO M
	FULL MARKET VALUE	107,378	WS001 Norfolk Water&Sewer		88,050	TO M
***** 32.059-2-23 *****						
	6 E High St					1-126- 4
32.059-2-23	210 1 Family Res		Vet - Wart 41122	0	9,840	0
Wray Clarence D	Norwood-Norfolk 406201	6,200	Vet - Wart 41123	0	0	7,380
Wray Brenda	FRNT 125.00 DPTH 175.00	84,300	Enhanced S 41834	0	0	52,640
6 E High St	ACRES 0.50		COUNTY TAXABLE VALUE		74,460	
Norfolk, NY 13667	EAST-0331012 NRTH-1750370		TOWN TAXABLE VALUE		76,920	
	DEED BOOK 1999 PG-22139		SCHOOL TAXABLE VALUE		31,660	
	FULL MARKET VALUE	102,805	FD028 Norfolk Fire Dist		84,300	TO M
			LT022 Norfolk Light		84,300	TO M
			WS001 Norfolk Water&Sewer		84,300	TO M
***** 32.059-2-24 *****						
	8 E High St					1- 70-11
32.059-2-24	210 1 Family Res		Vet Eligib 41101	0	3,972	3,972
Lavigne Robert	Norwood-Norfolk 406201	6,200	Enhanced S 41834	0	0	52,640
Lavigne Barbara	FRNT 125.00 DPTH 175.00	82,000	COUNTY TAXABLE VALUE		78,028	
PO Box 206	ACRES 0.50		TOWN TAXABLE VALUE		78,028	
Norfolk, NY 13667	EAST-0330892 NRTH-1750417		SCHOOL TAXABLE VALUE		29,360	
	DEED BOOK 780 PG-00379		FD028 Norfolk Fire Dist		82,000	TO M
	FULL MARKET VALUE	100,000	LT022 Norfolk Light		82,000	TO M
			WS001 Norfolk Water&Sewer		82,000	TO M
***** 32.059-2-25 *****						
	1 Rogers Dr					1- 10- 8
32.059-2-25	210 1 Family Res		Basic Star 41854	0	0	24,600
Hunter Adam J	Norwood-Norfolk 406201	6,000	COUNTY TAXABLE VALUE		122,200	
Hunter Jennifer L	95x73x20x250x214	122,200	TOWN TAXABLE VALUE		122,200	
1 Rogers Dr	FRNT 95.00 DPTH		SCHOOL TAXABLE VALUE		97,600	
Norfolk, NY 13667	ACRES 0.48		FD028 Norfolk Fire Dist		122,200	TO M
	EAST-0331032 NRTH-1750497		LT022 Norfolk Light		122,200	TO M
	DEED BOOK 2009 PG-4639		WS001 Norfolk Water&Sewer		122,200	TO M
	FULL MARKET VALUE	149,024				

STATE OF NEW YORK
COUNTY - St Lawrence
TOWN - Norfolk
SWIS - 406289

2 0 1 4 T E N T A T I V E A S S E S S M E N T R O L L
T A X A B L E SECTION OF THE ROLL - 1

PAGE 557
VALUATION DATE-JUL 01, 2013
TAXABLE STATUS DATE-MAR 01, 2014

TAX MAP NUMBER SEQUENCE
UNIFORM PERCENT OF VALUE IS 082.00
UNIFORM PERCENT OF VALUE IS 082.00

TAX MAP PARCEL NUMBER	PROPERTY LOCATION & CLASS	ASSESSMENT	EXEMPTION CODE	COUNTY	TOWN	SCHOOL
CURRENT OWNERS NAME	SCHOOL DISTRICT	LAND	TAX DESCRIPTION	TAXABLE VALUE		
CURRENT OWNERS ADDRESS	PARCEL SIZE/GRID COORD	TOTAL	SPECIAL DISTRICTS	ACCOUNT NO.		

32.059-2-26	3 Rogers Dr 210 1 Family Res		Basic Star 41854	0	0	0 24,600
Martin Nichole T	Norwood-Norfolk 406201	6,000	COUNTY TAXABLE VALUE		77,000	
3 Rogers Dr	105x214x118x161	77,000	TOWN TAXABLE VALUE		77,000	
Norfolk, NY 13667	FRNT 105.00 DPTH 188.00 ACRES 0.45 BANK8888111		SCHOOL TAXABLE VALUE		52,400	
	EAST-0330972 NRTH-1750583		FD028 Norfolk Fire Dist		77,000	TO M
	DEED BOOK 2008 PG-21845		LT022 Norfolk Light		77,000	TO M
	FULL MARKET VALUE	93,902	WS001 Norfolk Water&Sewer		77,000	TO M

32.059-2-27	10,10 1/2 E High St 220 2 Family Res		COUNTY TAXABLE VALUE		44,400	1- 70- 9
Agnew Stephen R	Norwood-Norfolk 406201	6,400	TOWN TAXABLE VALUE		44,400	
241 Cook Rd	119x175x118x40x118x175	44,400	SCHOOL TAXABLE VALUE		44,400	
Norwood, NY 13668	FRNT 119.00 DPTH ACRES 0.58		FD028 Norfolk Fire Dist		44,400	TO M
	EAST-0330811 NRTH-1750470		LT022 Norfolk Light		44,400	TO M
	DEED BOOK 986 PG-00069		WS001 Norfolk Water&Sewer		44,400	TO M
	FULL MARKET VALUE	54,146				

32.059-2-28	12 E High St 210 1 Family Res		Basic Star 41854	0	0	0 24,600
Fiacco Douglas M	Norwood-Norfolk 406201	4,900	COUNTY TAXABLE VALUE		33,500	
Buschbascher Tiffany T	FRNT 75.00 DPTH 150.00	33,500	TOWN TAXABLE VALUE		33,500	
12 E High St	ACRES 0.26 BANK8888869		SCHOOL TAXABLE VALUE		8,900	
Norfolk, NY 13667	EAST-0330711 NRTH-1750490		FD028 Norfolk Fire Dist		33,500	TO M
	DEED BOOK 2006 PG-16590		LT022 Norfolk Light		33,500	TO M
	FULL MARKET VALUE	40,854	WS001 Norfolk Water&Sewer		33,500	TO M

32.059-2-29	E High St 311 Res vac land		COUNTY TAXABLE VALUE		6,800	1- 61- 7
Lavigne Kenneth	Norwood-Norfolk 406201	6,800	TOWN TAXABLE VALUE		6,800	
PO Box 236	1.25ar	6,800	SCHOOL TAXABLE VALUE		6,800	
Norfolk, NY 13667	149x247x47x129x175		FD028 Norfolk Fire Dist		6,800	TO M
	FRNT 149.00 DPTH ACRES 0.69		LT022 Norfolk Light		6,800	TO M
	EAST-0330618 NRTH-1750577		WS001 Norfolk Water&Sewer		6,800	TO M
	DEED BOOK 1019 PG-01119					
	FULL MARKET VALUE	8,293				

STATE OF NEW YORK
 COUNTY - St Lawrence
 TOWN - Norfolk
 SWIS - 406289

2 0 1 4 T E N T A T I V E A S S E S S M E N T R O L L

T A X A B L E SECTION OF THE ROLL - 1

VALUATION DATE-JUL 01, 2013

TAXABLE STATUS DATE-MAR 01, 2014

TAX MAP NUMBER SEQUENCE
 UNIFORM PERCENT OF VALUE IS 082.00
 UNIFORM PERCENT OF VALUE IS 082.00

TAX MAP PARCEL NUMBER	PROPERTY LOCATION & CLASS	ASSESSMENT	EXEMPTION CODE	COUNTY	TOWN	SCHOOL
CURRENT OWNERS NAME	SCHOOL DISTRICT	LAND	TAX DESCRIPTION	TAXABLE VALUE		ACCOUNT NO.
CURRENT OWNERS ADDRESS	PARCEL SIZE/GRID COORD	TOTAL	SPECIAL DISTRICTS			

32.059-2-30	16 E High St		Basic Star 41854	0	0	1- 20-11
Munson Gregory H	210 1 Family Res	4,400	COUNTY TAXABLE VALUE	33,900	0	24,600
Munson Karis	Norwood-Norfolk 406201	33,900	TOWN TAXABLE VALUE	33,900		
PO Box 326	Old Style		SCHOOL TAXABLE VALUE	9,300		
Norfolk, NY 13667	FRNT 60.00 DPTH 135.00		FD028 Norfolk Fire Dist	33,900 TO M		
	ACRES 0.19		LT022 Norfolk Light	33,900 TO M		
	EAST-0330504 NRTH-1750590		WS001 Norfolk Water&Sewer	33,900 TO M		
	DEED BOOK 1086 PG-1113					
	FULL MARKET VALUE	41,341				

32.059-2-31	5 Rogers Dr		Basic Star 41854	0	0	24,600
Molnar Eric P	210 1 Family Res	5,700	COUNTY TAXABLE VALUE	64,800	0	
Molnar Joanne	Norwood-Norfolk 406201	64,800	TOWN TAXABLE VALUE	64,800		
PO Box 365	ACRES 0.40		SCHOOL TAXABLE VALUE	40,200		
Norfolk, NY 13667	EAST-0330925 NRTH-1750703		FD028 Norfolk Fire Dist	64,800 TO M		
	DEED BOOK 2006 PG-19922		LT022 Norfolk Light	64,800 TO M		
	FULL MARKET VALUE	79,024	WS001 Norfolk Water&Sewer	64,800 TO M		

32.059-2-32	7 Rogers Dr					
Lavigne Kenneth	210 1 Family Res	6,500	COUNTY TAXABLE VALUE	45,000		
Lavigne Laura	Norwood-Norfolk 406201	45,000	TOWN TAXABLE VALUE	45,000		
PO Box 236	Res Under Construction		SCHOOL TAXABLE VALUE	45,000		
Norfolk, NY 13667	ACRES 1.56		FD028 Norfolk Fire Dist	45,000 TO M		
	EAST-0330765 NRTH-1750770		LT022 Norfolk Light	45,000 TO M		
	DEED BOOK 915 PG-00738		WS001 Norfolk Water&Sewer	45,000 TO M		
	FULL MARKET VALUE	54,878				

32.059-2-34.1	9 Rogers Dr		Basic Star 41854	0	0	1- 50-12
Gallant Jason F	210 1 Family Res	6,200	COUNTY TAXABLE VALUE	75,000	0	24,600
PO Box 233	Norwood-Norfolk 406201	75,000	TOWN TAXABLE VALUE	75,000		
Norfolk, NY 13667	Sunnyview Subdivision		SCHOOL TAXABLE VALUE	50,400		
	Lot 22 & 23		FD028 Norfolk Fire Dist	75,000 TO M		
	143x150x132x190x154		LT022 Norfolk Light	75,000 TO M		
	FRNT 143.00 DPTH		WS001 Norfolk Water&Sewer	75,000 TO M		
	ACRES 0.93 BANK8888830					
	EAST-0330858 NRTH-1750957					
	DEED BOOK 2009 PG-16011					
	FULL MARKET VALUE	91,463				

STATE OF NEW YORK
COUNTY - St Lawrence
TOWN - Norfolk
SWIS - 406289

2 0 1 4 T E N T A T I V E A S S E S S M E N T R O L L
T A X A B L E SECTION OF THE ROLL - 1

PAGE 559
VALUATION DATE-JUL 01, 2013
TAXABLE STATUS DATE-MAR 01, 2014

TAX MAP NUMBER SEQUENCE
UNIFORM PERCENT OF VALUE IS 082.00
UNIFORM PERCENT OF VALUE IS 082.00

TAX MAP PARCEL NUMBER	PROPERTY LOCATION & CLASS	ASSESSMENT	EXEMPTION CODE	COUNTY	TOWN	SCHOOL
CURRENT OWNERS NAME	SCHOOL DISTRICT	LAND	TAX DESCRIPTION	TAXABLE VALUE		
CURRENT OWNERS ADDRESS	PARCEL SIZE/GRID COORD	TOTAL	SPECIAL DISTRICTS	ACCOUNT NO.		

32.059-2-35	11 Rogers Dr 210 1 Family Res Norwood-Norfolk 406201	5,700	Enhanced S 41834	0	0	0
Rheume Thomas			COUNTY TAXABLE VALUE	75,000		
Rheume Cynthia	Ranch	75,000	TOWN TAXABLE VALUE	75,000		
PO Box 331	67x50x154x150x145		SCHOOL TAXABLE VALUE	22,360		
Norfolk, NY 13667	FRNT 67.00 DPTH		FD028 Norfolk Fire Dist	75,000	TO M	
	ACRES 0.40		LT022 Norfolk Light	75,000	TO M	
	EAST-0330892 NRTH-1751137		WS001 Norfolk Water&Sewer	75,000	TO M	
	DEED BOOK 877 PG-984					
	FULL MARKET VALUE	91,463				

32.059-2-36.1	15 Rogers Dr 210 1 Family Res Norwood-Norfolk 406201	5,700	COUNTY TAXABLE VALUE	75,700		
Murray Samuel			TOWN TAXABLE VALUE	75,700		
Murray Todd	120x145x150x148	75,700	SCHOOL TAXABLE VALUE	75,700		
PO Box 98	FRNT 120.00 DPTH 147.00		FD028 Norfolk Fire Dist	75,700	TO M	
Norfolk, NY 13667-0098	ACRES 0.45		LT022 Norfolk Light	75,700	TO M	
	EAST-0330998 NRTH-1751370		WS001 Norfolk Water&Sewer	75,700	TO M	
	DEED BOOK 2008 PG-15886					
	FULL MARKET VALUE	92,317				

32.059-2-36.2	13 Rogers Dr 210 1 Family Res Norwood-Norfolk 406201	5,700	Basic Star 41854	0	0	0
White Wayne J			COUNTY TAXABLE VALUE	80,000		
White Trevor John	FRNT 125.00 DPTH 143.00	80,000	TOWN TAXABLE VALUE	80,000		
13 Rogers Dr	ACRES 0.42		SCHOOL TAXABLE VALUE	55,400		
Norfolk, NY 13667	EAST-0330958 NRTH-1751243		FD028 Norfolk Fire Dist	80,000	TO M	
	DEED BOOK 2005 PG-18412		LT022 Norfolk Light	80,000	TO M	
	FULL MARKET VALUE	97,561	WS001 Norfolk Water&Sewer	80,000	TO M	

32.059-2-37	6 Elm Cir 210 1 Family Res Norwood-Norfolk 406201	6,000	COUNTY TAXABLE VALUE	26,400		1-126- 3
Stender Kurt Michael			TOWN TAXABLE VALUE	26,400		
18 East Ave	165x125x137x125	26,400	SCHOOL TAXABLE VALUE	26,400		
Cortland, NY 13045	FRNT 165.00 DPTH 125.00		FD028 Norfolk Fire Dist	26,400	TO M	
	ACRES 0.47		LT022 Norfolk Light	26,400	TO M	
	EAST-0331072 NRTH-1751497		WD004 Raymondville Water	26,400	TO M	
	DEED BOOK 2013 PG-2500		WD010 Norfolk Sewer Ext	26,400	TO M	
	FULL MARKET VALUE	32,195				

STATE OF NEW YORK
COUNTY - St Lawrence
TOWN - Norfolk
SWIS - 406289

2 0 1 4 T E N T A T I V E A S S E S S M E N T R O L L
T A X A B L E SECTION OF THE ROLL - 1

PAGE 560
VALUATION DATE-JUL 01, 2013
TAXABLE STATUS DATE-MAR 01, 2014

TAX MAP NUMBER SEQUENCE
UNIFORM PERCENT OF VALUE IS 082.00
UNIFORM PERCENT OF VALUE IS 082.00

TAX MAP PARCEL NUMBER	PROPERTY LOCATION & CLASS	ASSESSMENT	EXEMPTION CODE	COUNTY	TOWN	SCHOOL
CURRENT OWNERS NAME	SCHOOL DISTRICT	LAND	TAX DESCRIPTION	TAXABLE VALUE		
CURRENT OWNERS ADDRESS	PARCEL SIZE/GRID COORD	TOTAL	SPECIAL DISTRICTS	ACCOUNT NO.		
***** 32.059-2-38 *****						
4 Elm Cir						1-116-13
32.059-2-38	210 1 Family Res		COUNTY TAXABLE VALUE	25,600		
Kissam John P	Norwood-Norfolk 406201	5,400	TOWN TAXABLE VALUE	25,600		
Kissam Deborah R	FRNT 127.00 DPTH 125.00	25,600	SCHOOL TAXABLE VALUE	25,600		
53 Harden Dr	ACRES 0.36		FD028 Norfolk Fire Dist	25,600	TO M	
Lagrangeville, NY 12540	EAST-0331132 NRTH-1751630		LT022 Norfolk Light	25,600	TO M	
	DEED BOOK 2012 PG-14724		WD004 Raymondville Water	25,600	TO M	
	FULL MARKET VALUE	31,220	WD010 Norfolk Sewer Ext	25,600	TO M	
***** 32.059-2-39 *****						
2 Elm Cir						1- 82- 7
32.059-2-39	210 1 Family Res		COUNTY TAXABLE VALUE	29,700		
Pendleton Sandra (LC)	Norwood-Norfolk 406201	6,000	TOWN TAXABLE VALUE	29,700		
Pendleton Bobby (LC)	55x167x125x87x143	29,700	SCHOOL TAXABLE VALUE	29,700		
1324 Highland Bluff Ct	FRNT 55.00 DPTH		FD028 Norfolk Fire Dist	29,700	TO M	
Lincolnton, NC 28092-7366	ACRES 0.47		LT022 Norfolk Light	29,700	TO M	
	EAST-0331185 NRTH-1751743		WD004 Raymondville Water	29,700	TO M	
	DEED BOOK 2009 PG-18064		WD010 Norfolk Sewer Ext	29,700	TO M	
	FULL MARKET VALUE	36,220				
***** 32.059-2-42 *****						
1 Thomas Ave						
32.059-2-42	210 1 Family Res		Vet Eligib 41101	0	33,933	33,933 0
Todd Natalie	Norwood-Norfolk 406201	6,100	Enhanced S 41834	0	0	0 52,640
PO Box 633	Sunnyview Subdiv Lot 12	94,000	COUNTY TAXABLE VALUE	60,067		
Norfolk, NY 13667	Raised Ranch & Pool		TOWN TAXABLE VALUE	60,067		
	191x57x22x166		SCHOOL TAXABLE VALUE	41,360		
	FRNT 191.00 DPTH 112.00		FD028 Norfolk Fire Dist	94,000	TO M	
	ACRES 0.48		LT022 Norfolk Light	94,000	TO M	
	EAST-0331259 NRTH-1750830		WD004 Raymondville Water	94,000	TO M	
	DEED BOOK 924 PG-00778		WD010 Norfolk Sewer Ext	94,000	TO M	
	FULL MARKET VALUE	114,634				
***** 32.059-2-43 *****						
2 Thomas Ave						
32.059-2-43	210 1 Family Res		Vet Eligib 41101	0	11,636	11,636 0
Hayes Sara	Norwood-Norfolk 406201	6,100	Enhanced S 41834	0	0	0 52,640
PO Box 401	83x190x100x161x174	86,300	COUNTY TAXABLE VALUE	74,664		
Norfolk, NY 13667	FRNT 83.00 DPTH		TOWN TAXABLE VALUE	74,664		
	ACRES 0.62 BANK8888830		SCHOOL TAXABLE VALUE	33,660		
	EAST-0331346 NRTH-1750450		FD028 Norfolk Fire Dist	86,300	TO M	
	DEED BOOK 1094 PG-15		LT022 Norfolk Light	86,300	TO M	
	FULL MARKET VALUE	105,244	WD004 Raymondville Water	86,300	TO M	
			WD010 Norfolk Sewer Ext	86,300	TO M	

STATE OF NEW YORK
 COUNTY - St Lawrence
 TOWN - Norfolk
 SWIS - 406289

2 0 1 4 T E N T A T I V E A S S E S S M E N T R O L L
 T A X A B L E SECTION OF THE ROLL - 1

PAGE 561
 VALUATION DATE-JUL 01, 2013
 TAXABLE STATUS DATE-MAR 01, 2014

TAX MAP NUMBER SEQUENCE
 UNIFORM PERCENT OF VALUE IS 082.00
 UNIFORM PERCENT OF VALUE IS 082.00

TAX MAP PARCEL NUMBER	PROPERTY LOCATION & CLASS	ASSESSMENT	EXEMPTION CODE	COUNTY	TOWN	SCHOOL
CURRENT OWNERS NAME	SCHOOL DISTRICT	LAND	TAX DESCRIPTION	TAXABLE VALUE		
CURRENT OWNERS ADDRESS	PARCEL SIZE/GRID COORD	TOTAL	SPECIAL DISTRICTS	ACCOUNT NO.		

32.059-2-44	4 Thomas Ave 210 1 Family Res		Basic Star 41854	0	0	24,600
Jones Robert F	Norwood-Norfolk 406201	6,000	COUNTY TAXABLE VALUE		65,000	
Rowe-Jones Ellen E	78x189x190x238	65,000	TOWN TAXABLE VALUE		65,000	
4 Thomas Ave	FRNT 78.00 DPTH		SCHOOL TAXABLE VALUE		40,400	
Norfolk, NY 13667	ACRES 0.53 BANK8888209		FD028 Norfolk Fire Dist		65,000 TO M	
	EAST-0331392 NRTH-1750583		LT022 Norfolk Light		65,000 TO M	
	DEED BOOK 2012 PG-11332		WD004 Raymondville Water		65,000 TO M	
	FULL MARKET VALUE	79,268	WD010 Norfolk Sewer Ext		65,000 TO M	

32.059-2-45	10 Rogers Dr 210 1 Family Res		CW_15_VET/ 41161	0	9,300	9,300
Gately Dorothy J (LU)	Norwood-Norfolk 406201	5,900	Enhanced S 41834	0	0	52,640
LaBarge Dale (LU)	Sunnyview Subdiv Lot 16	62,000	COUNTY TAXABLE VALUE		52,700	
PO Box 351	192x145x73x140		TOWN TAXABLE VALUE		52,700	
Norfolk, NY 13667	FRNT 192.00 DPTH 143.00		SCHOOL TAXABLE VALUE		9,360	
	ACRES 0.45		FD028 Norfolk Fire Dist		62,000 TO M	
	EAST-0331072 NRTH-1751017		LT022 Norfolk Light		62,000 TO M	
	DEED BOOK 2012 PG-20175		WS001 Norfolk Water&Sewer		62,000 TO M	
	FULL MARKET VALUE	75,610				

32.059-2-46.1	2 E High St 652 Govt bldgs		COUNTY TAXABLE VALUE		150,000	
Lawrence William R	Norwood-Norfolk 406201	12,100	TOWN TAXABLE VALUE		150,000	
PO Box 476	U.s. Post Office (Leased)	150,000	SCHOOL TAXABLE VALUE		150,000	
Norfolk, NY 13667	345x126x79x130x170		FD028 Norfolk Fire Dist		150,000 TO M	
	FRNT 170.00 DPTH		LT022 Norfolk Light		150,000 TO M	
	ACRES 0.72		WS001 Norfolk Water&Sewer		150,000 TO M	
	EAST-0331306 NRTH-1750210					
	DEED BOOK 1056 PG-765					
	FULL MARKET VALUE	182,927				

32.059-2-47	Rogers Dr 311 Res vac land		COUNTY TAXABLE VALUE		4,100	
McGinnis Jean O	Norwood-Norfolk 406201	4,100	TOWN TAXABLE VALUE		4,100	
4 E High St	Sunnyview Subdiv Lot 2	4,100	SCHOOL TAXABLE VALUE		4,100	
Norfolk, NY 13667	160x82x174x85xi Vacant		FD028 Norfolk Fire Dist		4,100 TO M	
	ACRES 0.62 BANK8888869		LT022 Norfolk Light		4,100 TO M	
	EAST-0331225 NRTH-1750397		WS001 Norfolk Water&Sewer		4,100 TO M	
	DEED BOOK 2008 PG-17190					
	FULL MARKET VALUE	5,000				

STATE OF NEW YORK
 COUNTY - St Lawrence
 TOWN - Norfolk
 SWIS - 406289

2 0 1 4 T E N T A T I V E A S S E S S M E N T R O L L
 T A X A B L E SECTION OF THE ROLL - 1

PAGE 562
 VALUATION DATE-JUL 01, 2013
 TAXABLE STATUS DATE-MAR 01, 2014

TAX MAP NUMBER SEQUENCE
 UNIFORM PERCENT OF VALUE IS 082.00
 UNIFORM PERCENT OF VALUE IS 082.00

TAX MAP PARCEL NUMBER	PROPERTY LOCATION & CLASS	ASSESSMENT	EXEMPTION CODE	COUNTY	TOWN	SCHOOL
CURRENT OWNERS NAME	SCHOOL DISTRICT	LAND	TAX DESCRIPTION	TAXABLE VALUE		
CURRENT OWNERS ADDRESS	PARCEL SIZE/GRID COORD	TOTAL	SPECIAL DISTRICTS			ACCOUNT NO.

32.059-2-49	6 Rogers Dr 210 1 Family Res		Basic Star 41854	0	0	24,600
Berger Matthew L	Norwood-Norfolk 406201	5,700	COUNTY TAXABLE VALUE		95,600	
PO Box 66	Sunnyview Subdiv	95,600	TOWN TAXABLE VALUE		95,600	
Norfolk, NY 13667	FRNT 125.00 DPTH 140.00		SCHOOL TAXABLE VALUE		71,000	
	ACRES 0.40 BANK8888111		FD028 Norfolk Fire Dist		95,600 TO M	
	EAST-0331145 NRTH-1750757		LT022 Norfolk Light		95,600 TO M	
	DEED BOOK 2008 PG-13071		WS001 Norfolk Water&Sewer		95,600 TO M	
	FULL MARKET VALUE	116,585				

32.059-2-50	3 Thomas Ave 210 1 Family Res		Basic Star 41854	0	0	24,600
Gravelin-Vari Julie R	Norwood-Norfolk 406201	6,000	COUNTY TAXABLE VALUE		96,000	
3 Thomas Ave	Sunnyview Subdiv Lot 11	96,000	TOWN TAXABLE VALUE		96,000	
Norfolk, NY 13667	60x73x166x29x73x27x139		SCHOOL TAXABLE VALUE		71,400	
	FRNT 60.00 DPTH		FD028 Norfolk Fire Dist		96,000 TO M	
	ACRES 0.47 BANK8888289		LT022 Norfolk Light		96,000 TO M	
	EAST-0331252 NRTH-1750990		WD004 Raymondville Water		96,000 TO M	
	DEED BOOK 2012 PG-12402		WD010 Norfolk Sewer Ext		96,000 TO M	
	FULL MARKET VALUE	117,073				

32.059-3-1.1	32,32 1/2, 36 N Main St 220 2 Family Res		Basic Star 41854	0	0	24,600
Donnelly Maureen L	Norwood-Norfolk 406201	7,000	COUNTY TAXABLE VALUE		126,300	
PO Box 247	Duplex 1976	126,300	TOWN TAXABLE VALUE		126,300	
Norfolk, NY 13667	2 Fam & 1992 Doublewide		SCHOOL TAXABLE VALUE		101,700	
	5.65ar		FD028 Norfolk Fire Dist		126,300 TO M	
	FRNT 525.00 DPTH		LT022 Norfolk Light		126,300 TO M	
	ACRES 3.00		WD004 Raymondville Water		126,300 TO M	
	EAST-0331918 NRTH-1751886		WD010 Norfolk Sewer Ext		126,300 TO M	
	DEED BOOK 2004 PG-10933					
	FULL MARKET VALUE	154,024				

32.059-3-1.2	686 CR 38 443 Feed sales		COUNTY TAXABLE VALUE		120,400	
Lytte Cindy	Norwood-Norfolk 406201	16,500	TOWN TAXABLE VALUE		120,400	
26 River St	FRNT 175.00 DPTH	120,400	SCHOOL TAXABLE VALUE		120,400	
Norwood, NY 13668-1011	ACRES 2.00		FD028 Norfolk Fire Dist		120,400 TO M	
	EAST-0332121 NRTH-1751873		LT022 Norfolk Light		120,400 TO M	
	DEED BOOK 2010 PG-12195		WD004 Raymondville Water		120,400 TO M	
	FULL MARKET VALUE	146,829				

STATE OF NEW YORK
COUNTY - St Lawrence
TOWN - Norfolk
SWIS - 406289

2 0 1 4 T E N T A T I V E A S S E S S M E N T R O L L
T A X A B L E SECTION OF THE ROLL - 1

PAGE 563
VALUATION DATE-JUL 01, 2013
TAXABLE STATUS DATE-MAR 01, 2014

TAX MAP NUMBER SEQUENCE
UNIFORM PERCENT OF VALUE IS 082.00
UNIFORM PERCENT OF VALUE IS 082.00

TAX MAP PARCEL NUMBER	PROPERTY LOCATION & CLASS	ASSESSMENT	EXEMPTION CODE	COUNTY	TOWN	SCHOOL
CURRENT OWNERS NAME	SCHOOL DISTRICT	LAND	TAX DESCRIPTION	TAXABLE VALUE		
CURRENT OWNERS ADDRESS	PARCEL SIZE/GRID COORD	TOTAL	SPECIAL DISTRICTS	ACCOUNT NO.		

32.059-3-3.1	28 N Main St			32.059-3-3.1	*****	
Strait Russell B	464 Office bldg.		COUNTY TAXABLE VALUE	66,600	1-113-11	
PO Box 451	Norwood-Norfolk 406201	22,300	TOWN TAXABLE VALUE	66,600		
Waddington, NY 13694-0451	2ar Ins Bldg	66,600	SCHOOL TAXABLE VALUE	66,600		
	ACRES 7.10		FD028 Norfolk Fire Dist	66,600	TO M	
	EAST-0332051 NRTH-1751263		LT022 Norfolk Light	66,600	TO M	
	DEED BOOK 1095 PG-768		WD004 Raymondville Water	66,600	TO M	
	FULL MARKET VALUE	81,220	WD010 Norfolk Sewer Ext	66,600	TO M	

32.059-3-5	24 N Main St			32.059-3-5	*****	
Gonthier Gilbert Y	210 1 Family Res		Vet - Comb 41132	0	16,400	0 0
Ob Carol	Norwood-Norfolk 406201	7,800	Vet - Comb 41133	0	0	12,300 0
24 N Main St	FRNT 200.00 DPTH 200.00	71,800	Basic Star 41854	0	0	0 24,600
Norfolk, NY 13667	ACRES 0.92		COUNTY TAXABLE VALUE	55,400		
	EAST-0331706 NRTH-1750950		TOWN TAXABLE VALUE	59,500		
	DEED BOOK 2000 PG-24948		SCHOOL TAXABLE VALUE	47,200		
	FULL MARKET VALUE	87,561	FD028 Norfolk Fire Dist	71,800	TO M	
			LT022 Norfolk Light	71,800	TO M	
			WS001 Norfolk Water&Sewer	71,800	TO M	

32.059-3-6	22 N Main St			32.059-3-6	*****	
Borland Rachelle A	270 Mfg housing		Basic Star 41854	0	0	0 24,600
PO Box 368	Norwood-Norfolk 406201	6,000	COUNTY TAXABLE VALUE	26,000		
Norfolk, NY 13667	Trailer	26,000	TOWN TAXABLE VALUE	26,000		
	FRNT 100.00 DPTH 200.00		SCHOOL TAXABLE VALUE	1,400		
	ACRES 0.46		FD028 Norfolk Fire Dist	26,000	TO M	
	EAST-0331653 NRTH-1750783		LT022 Norfolk Light	26,000	TO M	
	DEED BOOK 2005 PG-3310		WS001 Norfolk Water&Sewer	26,000	TO M	
	FULL MARKET VALUE	31,707				

32.059-3-7.1	20 N Main St			32.059-3-7.1	*****	
Borland Rachelle A	270 Mfg housing		COUNTY TAXABLE VALUE	6,300	1- 49- 1	
PO Box 368	Norwood-Norfolk 406201	5,800	TOWN TAXABLE VALUE	6,300		
Norfolk, NY 13667	2 Trailers	6,300	SCHOOL TAXABLE VALUE	6,300		
	FRNT 100.00 DPTH 175.00		FD028 Norfolk Fire Dist	6,300	TO M	
	ACRES 0.46		LT022 Norfolk Light	6,300	TO M	
	EAST-0331633 NRTH-1750690		WS001 Norfolk Water&Sewer	6,300	TO M	
	DEED BOOK 2005 PG-3311					
	FULL MARKET VALUE	7,683				

STATE OF NEW YORK
COUNTY - St Lawrence
TOWN - Norfolk
SWIS - 406289

2 0 1 4 T E N T A T I V E A S S E S S M E N T R O L L
T A X A B L E SECTION OF THE ROLL - 1

PAGE 564
VALUATION DATE-JUL 01, 2013
TAXABLE STATUS DATE-MAR 01, 2014

TAX MAP NUMBER SEQUENCE
UNIFORM PERCENT OF VALUE IS 082.00
UNIFORM PERCENT OF VALUE IS 082.00

TAX MAP PARCEL NUMBER	PROPERTY LOCATION & CLASS	ASSESSMENT	EXEMPTION CODE	COUNTY	TOWN	SCHOOL
CURRENT OWNERS NAME	SCHOOL DISTRICT	LAND	TAX DESCRIPTION	TAXABLE VALUE		
CURRENT OWNERS ADDRESS	PARCEL SIZE/GRID COORD	TOTAL	SPECIAL DISTRICTS	ACCOUNT NO.		

32.059-3-9	18 N Main St			32.059-3-9		1- 42- 2
Frederick Jean	210 1 Family Res		Enhanced S 41834	0	0	50,600
PO Box 317	Norwood-Norfolk 406201	5,500	COUNTY TAXABLE VALUE		50,600	
Norfolk, NY 13667	FRNT 100.00 DPTH 150.00	50,600	TOWN TAXABLE VALUE		50,600	
	ACRES 0.34		SCHOOL TAXABLE VALUE		0	
	EAST-0331606 NRTH-1750590		FD028 Norfolk Fire Dist		50,600	TO M
	DEED BOOK 736 PG-00592		LT022 Norfolk Light		50,600	TO M
	FULL MARKET VALUE	61,707	WS001 Norfolk Water&Sewer		50,600	TO M

32.059-3-10	16 N Main St			32.059-3-10		1-119- 1.2
Sharlow Francis L	270 Mfg housing		Enhanced S 41834	0	0	19,600
16 N Main Street	Norwood-Norfolk 406201	5,500	COUNTY TAXABLE VALUE		19,600	
Norfolk, NY 13667	Trailer	19,600	TOWN TAXABLE VALUE		19,600	
	FRNT 100.00 DPTH 150.00		SCHOOL TAXABLE VALUE		0	
	ACRES 0.34		FD028 Norfolk Fire Dist		19,600	TO M
	EAST-0331586 NRTH-1750483		LT022 Norfolk Light		19,600	TO M
	DEED BOOK 945 PG-00719		WS001 Norfolk Water&Sewer		19,600	TO M
	FULL MARKET VALUE	23,902				

32.059-4-4	13 Adams Rd			32.059-4-4		1- 67- 6.2
Pelkey Stephen	210 1 Family Res		COUNTY TAXABLE VALUE		53,600	
Pelkey Deborah	Norwood-Norfolk 406201	6,000	TOWN TAXABLE VALUE		53,600	
13 Adams Rd	FRNT 100.00 DPTH 200.00	53,600	SCHOOL TAXABLE VALUE		53,600	
Norfolk, NY 13667	ACRES 0.45		FD028 Norfolk Fire Dist		53,600	TO M
	EAST-0332608 NRTH-1749943		LT022 Norfolk Light		53,600	TO M
	DEED BOOK 892 PG-00861		WD011 Norfolk Water Dist		53,600	TO M
	FULL MARKET VALUE	65,366				

32.059-4-5	15 Adams Rd			32.059-4-5		1- 67- 6.1
LaShomb Jeannine	210 1 Family Res		Aged - All 41800	0	19,800	19,800
15 Adams Rd	Norwood-Norfolk 406201	6,800	Enhanced S 41834	0	0	19,800
Norfolk, NY 13667	ACRES 2.49	39,600	COUNTY TAXABLE VALUE		19,800	
	EAST-0332822 NRTH-1749963		TOWN TAXABLE VALUE		19,800	
	DEED BOOK 796 PG-00064		SCHOOL TAXABLE VALUE		0	
	FULL MARKET VALUE	48,293	FD028 Norfolk Fire Dist		39,600	TO M
			LT022 Norfolk Light		39,600	TO M
			WD011 Norfolk Water Dist		39,600	TO M

32.059-5-1	3 Adams Rd			32.059-5-1		1- 24- 8
Foster Bernard S	210 1 Family Res		COUNTY TAXABLE VALUE		31,100	
Passino Barbara	Norwood-Norfolk 406201	3,800	TOWN TAXABLE VALUE		31,100	
81 Elliott Rd	FRNT 79.00 DPTH 72.00	31,100	SCHOOL TAXABLE VALUE		31,100	
Madrid, NY 13660-3262	EAST-0331677 NRTH-1750090		FD028 Norfolk Fire Dist		31,100	TO M
	DEED BOOK 1107 PG-468		LT022 Norfolk Light		31,100	TO M
	FULL MARKET VALUE	37,927	WS001 Norfolk Water&Sewer		31,100	TO M

STATE OF NEW YORK
COUNTY - St Lawrence
TOWN - Norfolk
SWIS - 406289

2 0 1 4 T E N T A T I V E A S S E S S M E N T R O L L
T A X A B L E SECTION OF THE ROLL - 1

PAGE 565
VALUATION DATE-JUL 01, 2013
TAXABLE STATUS DATE-MAR 01, 2014

TAX MAP NUMBER SEQUENCE
UNIFORM PERCENT OF VALUE IS 082.00
UNIFORM PERCENT OF VALUE IS 082.00

TAX MAP PARCEL NUMBER	PROPERTY LOCATION & CLASS	ASSESSMENT	EXEMPTION CODE	COUNTY	TOWN	SCHOOL
CURRENT OWNERS NAME	SCHOOL DISTRICT	LAND	TAX DESCRIPTION	TAXABLE VALUE		
CURRENT OWNERS ADDRESS	PARCEL SIZE/GRID COORD	TOTAL	SPECIAL DISTRICTS	ACCOUNT NO.		
***** 32.059-5-2 *****						
5 Adams Rd						1- 88- 5
32.059-5-2	210 1 Family Res		Vet - Wart 41122	0	2,685	0
Kellison Patrick E	Norwood-Norfolk 406201	4,800	Vet - Wart 41123	0	0	2,685
5 Adams Rd	120'x96' (D)	17,900	Enhanced S 41834	0	0	0
Norfolk, NY 13667	FRNT 120.00 DPTH 83.00		COUNTY TAXABLE VALUE		15,215	17,900
	EAST-0331778 NRTH-1750070		TOWN TAXABLE VALUE		15,215	
	DEED BOOK 2009 PG-13491		SCHOOL TAXABLE VALUE		0	
	FULL MARKET VALUE	21,829	FD028 Norfolk Fire Dist		17,900	TO M
			LT022 Norfolk Light		17,900	TO M
			WS001 Norfolk Water&Sewer		17,900	TO M
***** 32.059-6-6.1 *****						
11 E High St						1-129-11
32.059-6-6.1	210 1 Family Res		COUNTY TAXABLE VALUE		35,100	
Mullen Jason A	Norwood-Norfolk 406201	7,400	TOWN TAXABLE VALUE		35,100	
PO Box 192	165x260x167x209	35,100	SCHOOL TAXABLE VALUE		35,100	
Norfolk, NY 13667	FRNT 141.00 DPTH 233.00		FD028 Norfolk Fire Dist		35,100	TO M
	EAST-0330375 NRTH-1750356		LT022 Norfolk Light		35,100	TO M
	DEED BOOK 2013 PG-12485		WS001 Norfolk Water&Sewer		35,100	TO M
	FULL MARKET VALUE	42,805				
***** 32.059-6-7 *****						
9 E High St						1- 83-14
32.059-6-7	210 1 Family Res		Enhanced S 41834	0	0	38,880
Plumb Kenneth J Sr	Norwood-Norfolk 406201	5,200	COUNTY TAXABLE VALUE		38,880	
PO Box 5	66x355x75x342	38,880	TOWN TAXABLE VALUE		38,880	
Norfolk, NY 13667	FRNT 66.00 DPTH 349.00		SCHOOL TAXABLE VALUE		0	
	ACRES 0.52		FD028 Norfolk Fire Dist		38,880	TO M
	EAST-0330498 NRTH-1750317		LT022 Norfolk Light		38,880	TO M
	DEED BOOK 2010 PG-1449		WS001 Norfolk Water&Sewer		38,880	TO M
	FULL MARKET VALUE	47,415				
***** 32.059-6-8 *****						
7 E High St						1-124-11
32.059-6-8	210 1 Family Res		COUNTY TAXABLE VALUE		75,200	
Wing James Jr	Norwood-Norfolk 406201	5,200	TOWN TAXABLE VALUE		75,200	
PO Box 403	66x380x71x355	75,200	SCHOOL TAXABLE VALUE		75,200	
Norfolk, NY 13667	FRNT 66.00 DPTH 368.00		FD028 Norfolk Fire Dist		75,200	TO M
	ACRES 0.55		LT022 Norfolk Light		75,200	TO M
	EAST-0330564 NRTH-1750330		WS001 Norfolk Water&Sewer		75,200	TO M
	DEED BOOK 653 PG-00335					
	FULL MARKET VALUE	91,707				

STATE OF NEW YORK
COUNTY - St Lawrence
TOWN - Norfolk
SWIS - 406289

2 0 1 4 T E N T A T I V E A S S E S S M E N T R O L L
T A X A B L E SECTION OF THE ROLL - 1

PAGE 566
VALUATION DATE-JUL 01, 2013
TAXABLE STATUS DATE-MAR 01, 2014

TAX MAP NUMBER SEQUENCE
UNIFORM PERCENT OF VALUE IS 082.00
UNIFORM PERCENT OF VALUE IS 082.00

TAX MAP PARCEL NUMBER	PROPERTY LOCATION & CLASS	ASSESSMENT	EXEMPTION CODE	COUNTY	TOWN	SCHOOL
CURRENT OWNERS NAME	SCHOOL DISTRICT	LAND	TAX DESCRIPTION	TAXABLE VALUE		
CURRENT OWNERS ADDRESS	PARCEL SIZE/GRID COORD	TOTAL	SPECIAL DISTRICTS	ACCOUNT NO.		

32.059-7-1	9 Adams Rd			32.059-7-1		1-129- 5
Lashway Donna L	210 1 Family Res		Basic Star 41854	0	0	24,600
9 Adams Rd	Norwood-Norfolk 406201	6,300	COUNTY TAXABLE VALUE		41,400	
Norfolk, NY 13667	FRNT 150.00 DPTH 125.00	41,400	TOWN TAXABLE VALUE		41,400	
	EAST-0332225 NRTH-1750004		SCHOOL TAXABLE VALUE		16,800	
	DEED BOOK 2005 PG-17612		FD028 Norfolk Fire Dist		41,400 TO M	
	FULL MARKET VALUE	50,488	LT022 Norfolk Light		41,400 TO M	
			WD011 Norfolk Water Dist		41,400 TO M	

32.059-7-2	11 Adams Rd			32.059-7-2		1- 82- 1
Moody Walter L (LU)	270 Mfg housing		Vet - Comb 41132	0	8,200	0
Moody Georgina A (LU)	Norwood-Norfolk 406201	7,800	Vet - Comb 41133	0	0	8,200
11 Adams Road	FRNT 166.00 DPTH 125.00	32,800	Enhanced S 41834	0	0	32,800
Norfolk, NY 13667	EAST-0332381 NRTH-1749972		COUNTY TAXABLE VALUE		24,600	
	DEED BOOK 2014 PG-637		TOWN TAXABLE VALUE		24,600	
	FULL MARKET VALUE	40,000	SCHOOL TAXABLE VALUE		0	
			FD028 Norfolk Fire Dist		32,800 TO M	
			WD011 Norfolk Water Dist		32,800 TO M	

STATE OF NEW YORK
 COUNTY - St Lawrence
 TOWN - Norfolk
 SWIS - 406289

2 0 1 4 T E N T A T I V E A S S E S S M E N T R O L L
 T A X A B L E S E C T I O N O F T H E R O L L - 1
 M A P S E C T I O N - 0 3 2
 S U B - S E C T I O N - 0 5 9
 U N I F O R M P E R C E N T O F V A L U E I S 0 8 2 . 0 0

PAGE 567
 VALUATION DATE-JUL 01, 2013
 TAXABLE STATUS DATE-MAR 01, 2014
 RPS150/V04/L015
 CURRENT DATE 5/01/2014

*** S P E C I A L D I S T R I C T S U M M A R Y ***

CODE	DISTRICT NAME	TOTAL PARCELS	EXTENSION TYPE	EXTENSION VALUE	AD VALOREM VALUE	EXEMPT AMOUNT	TAXABLE VALUE
FD028	Norfolk Fire D	75	TOTAL M		4022,430		4022,430
LT022	Norfolk Light	74	TOTAL M		3989,630		3989,630
WD004	Raymondville W	31	TOTAL M		1574,380		1574,380
WD010	Norfolk Sewer	30	TOTAL M		1481,900		1481,900
WD011	Norfolk Water	4	TOTAL M		167,400		167,400
WS001	Norfolk Water&	40	TOTAL M		2252,730		2252,730

*** S C H O O L D I S T R I C T S U M M A R Y ***

CODE	DISTRICT NAME	TOTAL PARCELS	ASSESSED LAND	ASSESSED TOTAL	EXEMPT AMOUNT	TOTAL TAXABLE	STAR AMOUNT	STAR TAXABLE
406201	Norwood-Norfolk	75	469,700	4022,430	19,800	4002,630	1555,140	2447,490
	S U B - T O T A L	75	469,700	4022,430	19,800	4002,630	1555,140	2447,490
	T O T A L	75	469,700	4022,430	19,800	4002,630	1555,140	2447,490

*** S Y S T E M C O D E S S U M M A R Y ***

NO SYSTEM EXEMPTIONS AT THIS LEVEL

*** E X E M P T I O N S U M M A R Y ***

CODE	DESCRIPTION	TOTAL PARCELS	COUNTY	TOWN	SCHOOL
41101	Vet Eligib	3	49,541	49,541	
41122	Vet - Wart	5	37,830		
41123	Vet - Wart	5		30,450	
41132	Vet - Comb	5	60,450		
41133	Vet - Comb	5		52,250	
41142	Vet - Disa	1	21,600		
41143	Vet - Disa	1		21,600	
41161	CW_15_VET/	2	19,140	19,140	
41800	Aged - All	1	19,800	19,800	19,800

STATE OF NEW YORK
 COUNTY - St Lawrence
 TOWN - Norfolk
 SWIS - 406289

2 0 1 4 T E N T A T I V E A S S E S S M E N T R O L L
 T A X A B L E SECTION OF THE ROLL - 1
 M A P S E C T I O N - 032
 S U B - S E C T I O N - 059
 UNIFORM PERCENT OF VALUE IS 082.00

PAGE 568
 VALUATION DATE-JUL 01, 2013
 TAXABLE STATUS DATE-MAR 01, 2014
 RPS150/V04/L015
 CURRENT DATE 5/01/2014

*** E X E M P T I O N S U M M A R Y ***

CODE	DESCRIPTION	TOTAL PARCELS	COUNTY	TOWN	SCHOOL
41834	Enhanced S	21			866,340
41854	Basic Star	28			688,800
	T O T A L	77	208,361	192,781	1574,940

*** G R A N D T O T A L S ***

ROLL SEC	DESCRIPTION	TOTAL PARCELS	ASSESSED LAND	ASSESSED TOTAL	TAXABLE COUNTY	TAXABLE TOWN	TAXABLE SCHOOL	STAR TAXABLE
1	TAXABLE	75	469,700	4022,430	3814,069	3829,649	4002,630	2447,490

STATE OF NEW YORK
 COUNTY - St Lawrence
 TOWN - Norfolk
 SWIS - 406289

2 0 1 4 T E N T A T I V E A S S E S S M E N T R O L L
 T A X A B L E SECTION OF THE ROLL - 1

PAGE 569
 VALUATION DATE-JUL 01, 2013
 TAXABLE STATUS DATE-MAR 01, 2014

TAX MAP NUMBER SEQUENCE
 UNIFORM PERCENT OF VALUE IS 082.00
 UNIFORM PERCENT OF VALUE IS 082.00

TAX MAP PARCEL NUMBER	PROPERTY LOCATION & CLASS	ASSESSMENT	EXEMPTION CODE	COUNTY	TOWN	SCHOOL
CURRENT OWNERS NAME	SCHOOL DISTRICT	LAND	TAX DESCRIPTION	TAXABLE VALUE		
CURRENT OWNERS ADDRESS	PARCEL SIZE/GRID COORD	TOTAL	SPECIAL DISTRICTS	ACCOUNT NO.		

32.066-1-1	9 Sober St 311 Res vac land		COUNTY TAXABLE VALUE	3,500		1- 41-15
Fraser Leon A	Norwood-Norfolk 406201	3,500	TOWN TAXABLE VALUE	3,500		
Fraser Anita J	FRNT 82.00 DPTH 198.00	3,500	SCHOOL TAXABLE VALUE	3,500		
11 Sober St	ACRES 0.37		FD028 Norfolk Fire Dist	3,500	TO M	
Norfolk, NY 13667	EAST-0327745 NRTH-1749870		LT022 Norfolk Light	3,500	TO M	
	DEED BOOK 1112 PG-941		WS001 Norfolk Water&Sewer	3,500	TO M	
	FULL MARKET VALUE	4,268				

32.066-1-2	11 Sober St 210 1 Family Res		Vet Eligib 41101	0	15,536	1- 42- 1
Fraser Leon	Norwood-Norfolk 406201	5,500	Enhanced S 41834	0	0	52,640
Fraser Anita	FRNT 82.00 DPTH 198.00	60,000	COUNTY TAXABLE VALUE	44,464		
11 Sober St	ACRES 0.37		TOWN TAXABLE VALUE	44,464		
Norfolk, NY 13667	EAST-0327725 NRTH-1749790		SCHOOL TAXABLE VALUE	7,360		
	DEED BOOK 588 PG-00555		FD028 Norfolk Fire Dist	60,000	TO M	
	FULL MARKET VALUE	73,171	LT022 Norfolk Light	60,000	TO M	
			WS001 Norfolk Water&Sewer	60,000	TO M	

32.066-1-3	8 Clinton St 210 1 Family Res		Basic Star 41854	0	0	1- 97- 7
McGrath Beth M	Norwood-Norfolk 406201	5,300	COUNTY TAXABLE VALUE	74,000		24,600
8 Clinton St	Ranch	74,000	TOWN TAXABLE VALUE	74,000		
Norfolk, NY 13667	FRNT 99.00 DPTH 139.00		SCHOOL TAXABLE VALUE	49,400		
	BANK8888830		FD028 Norfolk Fire Dist	74,000	TO M	
	EAST-0327892 NRTH-1749783		LT022 Norfolk Light	74,000	TO M	
	DEED BOOK 2009 PG-2676		WS001 Norfolk Water&Sewer	74,000	TO M	
	FULL MARKET VALUE	90,244				

32.066-1-4.1	8 Hutchins St 210 1 Family Res		Enhanced S 41834	0	0	1- 67-13
Lashway Shirley M (LU)	Norwood-Norfolk 406201	6,300	COUNTY TAXABLE VALUE	69,100		52,640
8 Hutchins St	FRNT 120.00 DPTH 198.00	69,100	TOWN TAXABLE VALUE	69,100		
Norfolk, NY 13667	EAST-0327943 NRTH-1749894		SCHOOL TAXABLE VALUE	16,460		
	DEED BOOK 2003 PG-14220		FD028 Norfolk Fire Dist	69,100	TO M	
	FULL MARKET VALUE	84,268	LT022 Norfolk Light	69,100	TO M	
			WS001 Norfolk Water&Sewer	69,100	TO M	

32.066-1-5	10 Hutchins St 210 1 Family Res		Vet - Wart 41122	0	9,840	1- 60- 4
King Bernard	Norwood-Norfolk 406201	5,300	Vet - Wart 41123	0	0	0
King Loris	FRNT 99.00 DPTH 139.00	87,400	Enhanced S 41834	0	0	52,640
PO Box 421	ACRES 0.31		COUNTY TAXABLE VALUE	77,560		
Norfolk, NY 13667	EAST-0327992 NRTH-1749737		TOWN TAXABLE VALUE	80,020		
	DEED BOOK 674 PG-00063		SCHOOL TAXABLE VALUE	34,760		
	FULL MARKET VALUE	106,585	FD028 Norfolk Fire Dist	87,400	TO M	
			LT022 Norfolk Light	87,400	TO M	
			WS001 Norfolk Water&Sewer	87,400	TO M	

STATE OF NEW YORK
COUNTY - St Lawrence
TOWN - Norfolk
SWIS - 406289

2 0 1 4 T E N T A T I V E A S S E S S M E N T R O L L
T A X A B L E SECTION OF THE ROLL - 1

PAGE 570
VALUATION DATE-JUL 01, 2013
TAXABLE STATUS DATE-MAR 01, 2014

TAX MAP NUMBER SEQUENCE
UNIFORM PERCENT OF VALUE IS 082.00
UNIFORM PERCENT OF VALUE IS 082.00

TAX MAP PARCEL NUMBER	PROPERTY LOCATION & CLASS	ASSESSMENT	EXEMPTION CODE	COUNTY	TOWN	SCHOOL
CURRENT OWNERS NAME	SCHOOL DISTRICT	LAND	TAX DESCRIPTION	TAXABLE VALUE		
CURRENT OWNERS ADDRESS	PARCEL SIZE/GRID COORD	TOTAL	SPECIAL DISTRICTS	ACCOUNT NO.		

32.066-1-6	11 Clinton St			32.066-1-6		1-106- 4
Francis Anthony J	210 1 Family Res		Basic Star 41854	0	0	24,600
11 Clinton St	Norwood-Norfolk 406201	6,100	COUNTY TAXABLE VALUE		85,400	
Norfolk, NY 13667	FRNT 105.00 DPTH 198.00	85,400	TOWN TAXABLE VALUE		85,400	
	ACRES 0.47		SCHOOL TAXABLE VALUE		60,800	
	EAST-0032791 NRTH-0174954		FD028 Norfolk Fire Dist		85,400	TO M
	DEED BOOK 2012 PG-2745		LT022 Norfolk Light		85,400	TO M
	FULL MARKET VALUE	104,146	WS001 Norfolk Water&Sewer		85,400	TO M

32.066-1-7	13 Clinton St			32.066-1-7		1- 75-14
Manley Martin	210 1 Family Res		Basic Star 41854	0	0	24,600
Manley Sarah	Norwood-Norfolk 406201	6,100	COUNTY TAXABLE VALUE		72,000	
13 Clinton St	FRNT 105.00 DPTH 198.00	72,000	TOWN TAXABLE VALUE		72,000	
Norfolk, NY 13667	ACRES 0.47		SCHOOL TAXABLE VALUE		47,400	
	EAST-0327825 NRTH-1749570		FD028 Norfolk Fire Dist		72,000	TO M
	DEED BOOK 890 PG-00629		LT022 Norfolk Light		72,000	TO M
	FULL MARKET VALUE	87,805	WS001 Norfolk Water&Sewer		72,000	TO M

32.066-1-8	Clinton St			32.066-1-8		1-112- 3
Murray Jeffrey J	311 Res vac land		COUNTY TAXABLE VALUE		6,000	
39 Crosbie Rd	Norwood-Norfolk 406201	6,000	TOWN TAXABLE VALUE		6,000	
Potsdam, NY 13676	Vacant Land	6,000	SCHOOL TAXABLE VALUE		6,000	
	FRNT 99.00 DPTH 220.00		FD028 Norfolk Fire Dist		6,000	TO M
	ACRES 0.50 BANK8888209		LT022 Norfolk Light		6,000	TO M
	EAST-0327698 NRTH-1749643		WS001 Norfolk Water&Sewer		6,000	TO M
	DEED BOOK 2006 PG-545					
	FULL MARKET VALUE	7,317				

32.066-1-9	17 Sober St			32.066-1-9		1-112- 2
Murray Jeffrey J	210 1 Family Res		COUNTY TAXABLE VALUE		53,700	
39 Crosbie Rd	Norwood-Norfolk 406201	6,000	TOWN TAXABLE VALUE		53,700	
Potsdam, NY 13676	FRNT 99.00 DPTH 220.00	53,700	SCHOOL TAXABLE VALUE		53,700	
	BANK8888209		FD028 Norfolk Fire Dist		53,700	TO M
	EAST-0327658 NRTH-1749550		LT022 Norfolk Light		53,700	TO M
	DEED BOOK 2006 PG-545		WS001 Norfolk Water&Sewer		53,700	TO M
	FULL MARKET VALUE	65,488				

32.066-1-10	19 Sober St			32.066-1-10		1- 93- 6
Putman Jimmi Lee	210 1 Family Res		COUNTY TAXABLE VALUE		98,900	
Alpert Alana M	Norwood-Norfolk 406201	6,900	TOWN TAXABLE VALUE		98,900	
19 Sober St	Raised Ranch/ingr Pool	98,900	SCHOOL TAXABLE VALUE		98,900	
Massena, NY 13662	FRNT 140.00 DPTH 263.00		FD028 Norfolk Fire Dist		98,900	TO M
	ACRES 0.84		LT022 Norfolk Light		98,900	TO M
	EAST-0327671 NRTH-1749410		WS001 Norfolk Water&Sewer		98,900	TO M
	DEED BOOK 2013 PG-12638					
	FULL MARKET VALUE	120,610				

STATE OF NEW YORK
COUNTY - St Lawrence
TOWN - Norfolk
SWIS - 406289

2 0 1 4 T E N T A T I V E A S S E S S M E N T R O L L

T A X A B L E SECTION OF THE ROLL - 1

VALUATION DATE-JUL 01, 2013

TAXABLE STATUS DATE-MAR 01, 2014

TAX MAP NUMBER SEQUENCE
UNIFORM PERCENT OF VALUE IS 082.00
UNIFORM PERCENT OF VALUE IS 082.00

TAX MAP PARCEL NUMBER	PROPERTY LOCATION & CLASS	ASSESSMENT	EXEMPTION CODE	COUNTY	TOWN	SCHOOL
CURRENT OWNERS NAME	SCHOOL DISTRICT	LAND	TAX DESCRIPTION	TAXABLE VALUE		
CURRENT OWNERS ADDRESS	PARCEL SIZE/GRID COORD	TOTAL	SPECIAL DISTRICTS	ACCOUNT NO.		

32.066-1-11	2 Ann St			32.066-1-11		*****
Brown Trevelon L	210 1 Family Res		COUNTY TAXABLE VALUE			1- 15-11
1928 County Route 38	Norwood-Norfolk 406201	5,900	TOWN TAXABLE VALUE			
Norfolk, NY 13667	FRNT 132.00 DPTH 140.00	82,050	SCHOOL TAXABLE VALUE			
	ACRES 0.42 BANK8888870		FD028 Norfolk Fire Dist			
	EAST-0327885 NRTH-1749377		LT022 Norfolk Light			
	DEED BOOK 2000 PG-9065		WS001 Norfolk Water&Sewer			
	FULL MARKET VALUE	100,061				

32.066-1-12	1 Ann St			32.066-1-12		*****
Ellison Benjamin	210 1 Family Res		COUNTY TAXABLE VALUE			1- 82-15
Ellison Rose	Norwood-Norfolk 406201	5,900	TOWN TAXABLE VALUE			
1 Ann St	FRNT 132.00 DPTH 140.00	78,100	SCHOOL TAXABLE VALUE			
Norfolk, NY 13667	ACRES 0.42 BANK8888150		FD028 Norfolk Fire Dist			
	EAST-0327825 NRTH-1749170		LT022 Norfolk Light			
	DEED BOOK 2013 PG-10827		WS001 Norfolk Water&Sewer			
	FULL MARKET VALUE	95,244				

32.066-1-13	3 Ann St			32.066-1-13		*****
Prosper Jeffrey S	210 1 Family Res		Basic Star 41854	0	0	1- 83-15
Prosper Sandra A	Norwood-Norfolk 406201	5,700	COUNTY TAXABLE VALUE			24,600
271 Austin Ridge Rd	FRNT 120.00 DPTH 140.00	99,100	TOWN TAXABLE VALUE			
Norwood, NY 13668	ACRES 0.38 BANK8888173		SCHOOL TAXABLE VALUE			
	EAST-0327711 NRTH-1749210		FD028 Norfolk Fire Dist			
	DEED BOOK 2010 PG-7153		LT022 Norfolk Light			
	FULL MARKET VALUE	120,854	WS001 Norfolk Water&Sewer			

32.066-1-14	5 Ann St			32.066-1-14		*****
Johnston Rick	210 1 Family Res		Basic Star 41854	0	0	1- 44- 2
Johnston Sandra	Norwood-Norfolk 406201	6,000	COUNTY TAXABLE VALUE			24,600
5 Ann St	FRNT 140.00 DPTH 143.00	90,000	TOWN TAXABLE VALUE			
Norfolk, NY 13667	ACRES 0.45		SCHOOL TAXABLE VALUE			
	EAST-0327584 NRTH-1749223		FD028 Norfolk Fire Dist			
	DEED BOOK 2008 PG-15076		LT022 Norfolk Light			
	FULL MARKET VALUE	109,756	WS001 Norfolk Water&Sewer			

32.066-1-15	21 Sober St			32.066-1-15		*****
Storrin Scott R	210 1 Family Res		Basic Star 41854	0	0	1- 72-11
Storrin Joanna L	Norwood-Norfolk 406201	5,800	COUNTY TAXABLE VALUE			24,600
21 Sober St	FRNT 131.00 DPTH 140.00	84,000	TOWN TAXABLE VALUE			
Norfolk, NY 13667	ACRES 0.41 BANK8888869		SCHOOL TAXABLE VALUE			
	EAST-0327544 NRTH-1749110		FD028 Norfolk Fire Dist			
	DEED BOOK 2011 PG-15651		LT022 Norfolk Light			
	FULL MARKET VALUE	102,439	WS001 Norfolk Water&Sewer			

STATE OF NEW YORK
COUNTY - St Lawrence
TOWN - Norfolk
SWIS - 406289

2 0 1 4 T E N T A T I V E A S S E S S M E N T R O L L
T A X A B L E SECTION OF THE ROLL - 1

PAGE 572
VALUATION DATE-JUL 01, 2013
TAXABLE STATUS DATE-MAR 01, 2014

TAX MAP NUMBER SEQUENCE
UNIFORM PERCENT OF VALUE IS 082.00
UNIFORM PERCENT OF VALUE IS 082.00

TAX MAP PARCEL NUMBER	PROPERTY LOCATION & CLASS	ASSESSMENT	EXEMPTION CODE	COUNTY	TOWN	SCHOOL
CURRENT OWNERS NAME	SCHOOL DISTRICT	LAND	TAX DESCRIPTION	TAXABLE VALUE		
CURRENT OWNERS ADDRESS	PARCEL SIZE/GRID COORD	TOTAL	SPECIAL DISTRICTS			ACCOUNT NO.
***** 32.066-1-16 *****						
4,4 1/2	South St					1-104- 6
32.066-1-16	220 2 Family Res		Vet - Comb 41132	0	16,400	0
Berger Deborah M	Norwood-Norfolk 406201	5,900	Vet - Comb 41133	0	0	12,300
PO Box 261	FRNT 81.00 DPTH 140.00	90,600	Vet - Disa 41142	0	32,800	0
Norfolk, NY 13667	ACRES 0.42		Vet - Disa 41143	0	0	24,600
	EAST-0327678 NRTH-1749050		Basic Star 41854	0	0	0
	DEED BOOK 2007 PG-5450					24,600
	FULL MARKET VALUE	110,488	COUNTY TAXABLE VALUE		41,400	
			TOWN TAXABLE VALUE		53,700	
			SCHOOL TAXABLE VALUE		66,000	
			FD028 Norfolk Fire Dist		90,600	TO M
			LT022 Norfolk Light		90,600	TO M
			WS001 Norfolk Water&Sewer		90,600	TO M
***** 32.066-1-17 *****						
2	South St					1- 17-14
32.066-1-17	210 1 Family Res		Vet - Wart 41122	0	9,840	0
Bresee Lloyd	Norwood-Norfolk 406201	5,900	Vet - Wart 41123	0	0	7,380
Bresee Clara	FRNT 132.00 DPTH 140.00	92,100	Enhanced S 41834	0	0	0
PO Box 345	ACRES 0.42		COUNTY TAXABLE VALUE		82,260	52,640
Norfolk, NY 13667	EAST-0327798 NRTH-1749030		TOWN TAXABLE VALUE		84,720	
	DEED BOOK 884 PG-00084		SCHOOL TAXABLE VALUE		39,460	
	FULL MARKET VALUE	112,317	FD028 Norfolk Fire Dist		92,100	TO M
			LT022 Norfolk Light		92,100	TO M
			WS001 Norfolk Water&Sewer		92,100	TO M
***** 32.066-1-18 *****						
3	South St					1-117-15
32.066-1-18	210 1 Family Res		Vet - Wart 41122	0	9,840	0
Cutler Randy J	Norwood-Norfolk 406201	5,900	Vet - Wart 41123	0	0	7,380
Cutler Susan M	198x113x199x92	86,600	Basic Star 41854	0	0	0
3 South St	FRNT 198.00 DPTH		COUNTY TAXABLE VALUE		76,760	24,600
Norfolk, NY 13667	ACRES 0.46		TOWN TAXABLE VALUE		79,220	
	EAST-0327745 NRTH-1748863		SCHOOL TAXABLE VALUE		62,000	
	DEED BOOK 939 PG-00883		FD028 Norfolk Fire Dist		86,600	TO M
	FULL MARKET VALUE	105,610	LT022 Norfolk Light		86,600	TO M
			WS001 Norfolk Water&Sewer		86,600	TO M
***** 32.066-1-19 *****						
5	South St					1- 85- 4
32.066-1-19	210 1 Family Res		Basic Star 41854	0	0	0
Gero Harold J	Norwood-Norfolk 406201	5,200	COUNTY TAXABLE VALUE		85,200	24,600
PO Box 329	198x92x199x70	85,200	TOWN TAXABLE VALUE		85,200	
Norfolk, NY 13667	FRNT 198.00 DPTH 81.00		SCHOOL TAXABLE VALUE		60,600	
	ACRES 0.36		FD028 Norfolk Fire Dist		85,200	TO M
	EAST-0327544 NRTH-1748923		LT022 Norfolk Light		85,200	TO M
	DEED BOOK 1070 PG-793		WS001 Norfolk Water&Sewer		85,200	TO M
	FULL MARKET VALUE	103,902				

STATE OF NEW YORK
COUNTY - St Lawrence
TOWN - Norfolk
SWIS - 406289

2 0 1 4 T E N T A T I V E A S S E S S M E N T R O L L
T A X A B L E SECTION OF THE ROLL - 1

PAGE 573
VALUATION DATE-JUL 01, 2013
TAXABLE STATUS DATE-MAR 01, 2014

TAX MAP NUMBER SEQUENCE
UNIFORM PERCENT OF VALUE IS 082.00
UNIFORM PERCENT OF VALUE IS 082.00

TAX MAP PARCEL NUMBER	PROPERTY LOCATION & CLASS	ASSESSMENT	EXEMPTION CODE	COUNTY	TOWN	SCHOOL
CURRENT OWNERS NAME	SCHOOL DISTRICT	LAND	TAX DESCRIPTION	TAXABLE VALUE		
CURRENT OWNERS ADDRESS	PARCEL SIZE/GRID COORD	TOTAL	SPECIAL DISTRICTS	ACCOUNT NO.		

32.066-1-20.1	23 Sober St			32.066-1-20.1		*****
Gero Harold J	260 Seasonal res		COUNTY TAXABLE VALUE	6,600		1- 86-15
PO Box 329	Norwood-Norfolk 406201	6,100	TOWN TAXABLE VALUE	6,600		
Norfolk, NY 13667	82'x233' (D)	6,600	SCHOOL TAXABLE VALUE	6,600		
	FRNT 82.00 DPTH 200.00		FD028 Norfolk Fire Dist	6,600	TO M	
	EAST-0327522 NRTH-1748839					
	DEED BOOK 2010 PG-16958					
	FULL MARKET VALUE	8,049				

32.066-1-22	24 Sober St			32.066-1-22		*****
Waite Lisa R (Bombard)	210 1 Family Res		Basic Star 41854	0	0	1- 27-11
24 Sober St	Norwood-Norfolk 406201	5,200	COUNTY TAXABLE VALUE	50,000	0	24,600
Norfolk, NY 13667	FRNT 150.00 DPTH 100.00	50,000	TOWN TAXABLE VALUE	50,000		
	ACRES 0.34 BANK8888830		SCHOOL TAXABLE VALUE	25,400		
	EAST-0327437 NRTH-1749417		FD028 Norfolk Fire Dist	50,000	TO M	
	DEED BOOK 1062 PG-339		LT022 Norfolk Light	50,000	TO M	
	FULL MARKET VALUE	60,976	WS001 Norfolk Water&Sewer	50,000	TO M	

32.066-1-23	20 Sober St			32.066-1-23		*****
Benware Shawn J	210 1 Family Res		Basic Star 41854	0	0	1- 43- 7
20 Sober St	Norwood-Norfolk 406201	5,800	COUNTY TAXABLE VALUE	40,600	0	24,600
Norfolk, NY 13667	FRNT 120.00 DPTH 154.00	40,600	TOWN TAXABLE VALUE	40,600		
	EAST-0327444 NRTH-1749683		SCHOOL TAXABLE VALUE	16,000		
	DEED BOOK 2006 PG-11599		FD028 Norfolk Fire Dist	40,600	TO M	
	FULL MARKET VALUE	49,512	LT022 Norfolk Light	40,600	TO M	
			WS001 Norfolk Water&Sewer	40,600	TO M	

32.066-1-24	18 Sober St			32.066-1-24		*****
Wilby Heath G (LC)	210 1 Family Res		Basic Star 41854	0	0	1- 86- 3
Wilby Jennifer J (LC)	Norwood-Norfolk 406201	5,700	COUNTY TAXABLE VALUE	52,600	0	24,600
18 Sober St	80X154x85x158	52,600	TOWN TAXABLE VALUE	52,600		
Norfolk, NY 13667	FRNT 80.00 DPTH 339.00		SCHOOL TAXABLE VALUE	28,000		
	ACRES 0.62		FD028 Norfolk Fire Dist	52,600	TO M	
	EAST-0327478 NRTH-1749790		LT022 Norfolk Light	52,600	TO M	
	DEED BOOK 1017 PG-538		WS001 Norfolk Water&Sewer	52,600	TO M	
	FULL MARKET VALUE	64,146				

32.066-1-25	16 Sober St			32.066-1-25		*****
Dully Juergen F	210 1 Family Res		Vet - Wart 41122	0	7,755	1-111-13
16 Sober St	Norwood-Norfolk 406201	7,000	Vet - Wart 41123	0	0	0
Norfolk, NY 13667	FRNT 152.00 DPTH 158.00	51,700	Enhanced S 41834	0	0	7,380
	ACRES 0.72		COUNTY TAXABLE VALUE	43,945	0	0
	EAST-0327504 NRTH-1749917		TOWN TAXABLE VALUE	44,320	0	51,700
	DEED BOOK 1004 PG-160		SCHOOL TAXABLE VALUE	0		
	FULL MARKET VALUE	63,049	FD028 Norfolk Fire Dist	51,700	TO M	
			LT022 Norfolk Light	51,700	TO M	
			WS001 Norfolk Water&Sewer	51,700	TO M	

STATE OF NEW YORK
COUNTY - St Lawrence
TOWN - Norfolk
SWIS - 406289

2 0 1 4 T E N T A T I V E A S S E S S M E N T R O L L
T A X A B L E SECTION OF THE ROLL - 1

PAGE 574
VALUATION DATE-JUL 01, 2013
TAXABLE STATUS DATE-MAR 01, 2014

TAX MAP NUMBER SEQUENCE
UNIFORM PERCENT OF VALUE IS 082.00
UNIFORM PERCENT OF VALUE IS 082.00

TAX MAP PARCEL NUMBER	PROPERTY LOCATION & CLASS	ASSESSMENT	EXEMPTION CODE	COUNTY	TOWN	SCHOOL
CURRENT OWNERS NAME	SCHOOL DISTRICT	LAND	TAX DESCRIPTION	TAXABLE VALUE		
CURRENT OWNERS ADDRESS	PARCEL SIZE/GRID COORD	TOTAL	SPECIAL DISTRICTS	ACCOUNT NO.		

32.066-1-26	Off Sober St			32.066-1-26		*****
Dully Juergen F	311 Res vac land		COUNTY TAXABLE VALUE			1- 72-10.1
16 Sober St	Norwood-Norfolk 406201	600	TOWN TAXABLE VALUE			
Norfolk, NY 13667	FRNT 50.00 DPTH 152.00	600	SCHOOL TAXABLE VALUE			
	ACRES 0.17		FD028 Norfolk Fire Dist		600 TO M	
	EAST-0327404 NRTH-1749937					
	DEED BOOK 1004 PG-00160					
	FULL MARKET VALUE	732				

32.066-1-28	22 Sober St			32.066-1-28		*****
Carlin John E III	210 1 Family Res		Basic Star 41854			
22 Sober St	Norwood-Norfolk 406201	6,600	COUNTY TAXABLE VALUE		0	20,100
Norfolk, NY 13667	FRNT 135.00 DPTH 150.00	20,100	TOWN TAXABLE VALUE			
	ACRES 0.46		SCHOOL TAXABLE VALUE			
	EAST-0327444 NRTH-1749563		FD028 Norfolk Fire Dist			
	DEED BOOK 2013 PG-17019		LT022 Norfolk Light			
	FULL MARKET VALUE	24,512	WS001 Norfolk Water&Sewer			

32.066-2-1.1	21 Morris St			32.066-2-1.1		*****
Palmer Marilyn	210 1 Family Res		Basic Star 41854			1- 46- 1
Purvis Carolyn	Norwood-Norfolk 406201	6,600	COUNTY TAXABLE VALUE		0	24,600
21 Morris St	296x128x242x15x54x103	45,600	TOWN TAXABLE VALUE			
Norfolk, NY 13667	FRNT 296.00 DPTH		SCHOOL TAXABLE VALUE			
	ACRES 0.80		FD028 Norfolk Fire Dist			
	EAST-0328199 NRTH-1749923		LT022 Norfolk Light			
	DEED BOOK 2005 PG-1586		WS001 Norfolk Water&Sewer			
	FULL MARKET VALUE	55,610				

32.066-2-2	19 Morris St			32.066-2-2		*****
Clark Leslie A	210 1 Family Res		Basic Star 41854			1- 88- 3
19 Morris St	Norwood-Norfolk 406201	6,100	COUNTY TAXABLE VALUE		0	24,600
Norfolk, NY 13667	79x296x209x54x113x242	40,000	TOWN TAXABLE VALUE			
	FRNT 71.00 DPTH		SCHOOL TAXABLE VALUE			
	ACRES 0.56		FD028 Norfolk Fire Dist			
	EAST-0328286 NRTH-1749870		LT022 Norfolk Light			
	DEED BOOK 2005 PG-285		WS001 Norfolk Water&Sewer			
	FULL MARKET VALUE	48,780				

32.066-2-3.1	17 Morris St			32.066-2-3.1		*****
Bissonette Floyd	210 1 Family Res		Vet - Wart 41122			1-130-10.1
Bissonette Mary	Norwood-Norfolk 406201	6,200	Vet - Wart 41123		7,950	0
PO Box 571	FRNT 175.00 DPTH	53,000	Enhanced S 41834		0	7,380
Norfolk, NY 13667	ACRES 0.94		COUNTY TAXABLE VALUE		0	0
	EAST-0328453 NRTH-1749870		TOWN TAXABLE VALUE			
	DEED BOOK 1083 PG-392		SCHOOL TAXABLE VALUE			
	FULL MARKET VALUE	64,634	FD028 Norfolk Fire Dist			
			LT022 Norfolk Light			
			WS001 Norfolk Water&Sewer			

STATE OF NEW YORK
 COUNTY - St Lawrence
 TOWN - Norfolk
 SWIS - 406289

2 0 1 4 T E N T A T I V E A S S E S S M E N T R O L L
 T A X A B L E SECTION OF THE ROLL - 1

PAGE 575
 VALUATION DATE-JUL 01, 2013
 TAXABLE STATUS DATE-MAR 01, 2014

TAX MAP NUMBER SEQUENCE
 UNIFORM PERCENT OF VALUE IS 082.00
 UNIFORM PERCENT OF VALUE IS 082.00

TAX MAP PARCEL NUMBER	PROPERTY LOCATION & CLASS	ASSESSMENT	EXEMPTION CODE	COUNTY	TOWN	SCHOOL
CURRENT OWNERS NAME	SCHOOL DISTRICT	LAND	TAX DESCRIPTION	TAXABLE VALUE		ACCOUNT NO.
CURRENT OWNERS ADDRESS	PARCEL SIZE/GRID COORD	TOTAL	SPECIAL DISTRICTS			

32.066-2-4	15 Morris St			32.066-2-4		1- 9- 6
32.066-2-4	210 1 Family Res		COUNTY TAXABLE VALUE	57,900		
Skiff Josephine A	Norwood-Norfolk 406201	5,800	TOWN TAXABLE VALUE	57,900		
15 Morris St	1Ar	57,900	SCHOOL TAXABLE VALUE	57,900		
Norfolk, NY 13667	FRNT 89.00 DPTH 229.00		FD028 Norfolk Fire Dist	57,900 TO M		
	ACRES 0.45		LT022 Norfolk Light	57,900 TO M		
	EAST-0328573 NRTH-1749857		WS001 Norfolk Water&Sewer	57,900 TO M		
	DEED BOOK 2013 PG-11677					
	FULL MARKET VALUE	70,610				

32.066-2-5	13,13 1/2 Morris St			32.066-2-5		1- 23- 6
32.066-2-5	220 2 Family Res		Enhanced S 41834	0	0	52,640
Charland Robert J	Norwood-Norfolk 406201	5,000	COUNTY TAXABLE VALUE	67,200		
PO Box 155	66x200x74x200 1.5Ar	67,200	TOWN TAXABLE VALUE	67,200		
Norfolk, NY 13667	FRNT 66.00 DPTH 200.00		SCHOOL TAXABLE VALUE	14,560		
	ACRES 0.30		FD028 Norfolk Fire Dist	67,200 TO M		
	EAST-0328640 NRTH-1749883		LT022 Norfolk Light	67,200 TO M		
	DEED BOOK 1095 PG-1120		WS001 Norfolk Water&Sewer	67,200 TO M		
	FULL MARKET VALUE	81,951				

32.066-2-6	11 Morris St			32.066-2-6		1- 54- 7
32.066-2-6	210 1 Family Res		RPTL466_f 41691	0	2,460	2,460 0
McGrath Thomas P	Norwood-Norfolk 406201	4,700	Basic Star 41854	0	0	24,600
PO Box 186	FRNT 60.00 DPTH 212.00	54,200	COUNTY TAXABLE VALUE	51,740		
Norfolk, NY 13667	ACRES 0.29 BANK8888173		TOWN TAXABLE VALUE	51,740		
	EAST-0328746 NRTH-1749837		SCHOOL TAXABLE VALUE	29,600		
	DEED BOOK 2008 PG-7743		FD028 Norfolk Fire Dist	54,200 TO M		
	FULL MARKET VALUE	66,098	LT022 Norfolk Light	54,200 TO M		
			WS001 Norfolk Water&Sewer	54,200 TO M		

32.066-2-7	9 Morris St			32.066-2-7		1- 52- 9
32.066-2-7	210 1 Family Res		Basic Star 41854	0	0	24,600
Dona Amy L	Norwood-Norfolk 406201	4,300	COUNTY TAXABLE VALUE	67,500		
9 Morris St	62x150x62x62x124x212	67,500	TOWN TAXABLE VALUE	67,500		
Norfolk, NY 13667	Old Style		SCHOOL TAXABLE VALUE	42,900		
	FRNT 62.00 DPTH		FD028 Norfolk Fire Dist	67,500 TO M		
	ACRES 0.21 BANK8888869		LT022 Norfolk Light	67,500 TO M		
	EAST-0328800 NRTH-1749810		WS001 Norfolk Water&Sewer	67,500 TO M		
	DEED BOOK 2009 PG-14591					
	FULL MARKET VALUE	82,317				

STATE OF NEW YORK
COUNTY - St Lawrence
TOWN - Norfolk
SWIS - 406289

2 0 1 4 T E N T A T I V E A S S E S S M E N T R O L L
T A X A B L E SECTION OF THE ROLL - 1

PAGE 576
VALUATION DATE-JUL 01, 2013
TAXABLE STATUS DATE-MAR 01, 2014

TAX MAP NUMBER SEQUENCE
UNIFORM PERCENT OF VALUE IS 082.00
UNIFORM PERCENT OF VALUE IS 082.00

TAX MAP PARCEL NUMBER	PROPERTY LOCATION & CLASS	ASSESSMENT	EXEMPTION CODE	COUNTY	TOWN	SCHOOL
CURRENT OWNERS NAME	SCHOOL DISTRICT	LAND	TAX DESCRIPTION	TAXABLE VALUE		
CURRENT OWNERS ADDRESS	PARCEL SIZE/GRID COORD	TOTAL	SPECIAL DISTRICTS			ACCOUNT NO.
***** 32.066-2-8 *****						
7 Morris St						1- 59-10
32.066-2-8	210 1 Family Res		Basic Star 41854	0	0	24,600
Willard Jeremy	Norwood-Norfolk 406201	4,300	COUNTY TAXABLE VALUE		48,600	
Willard Kimberly	FRNT 62.00 DPTH 150.00	48,600	TOWN TAXABLE VALUE		48,600	
7 Morris St	ACRES 0.21 BANK8888830		SCHOOL TAXABLE VALUE		24,000	
Norfolk, NY 13667	EAST-0328873 NRTH-1749843		FD028 Norfolk Fire Dist		48,600	TO M
	DEED BOOK 2007 PG-18981		LT022 Norfolk Light		48,600	TO M
	FULL MARKET VALUE	59,268	WS001 Norfolk Water&Sewer		48,600	TO M
***** 32.066-2-9 *****						
5 Morris St						1- 11- 5
32.066-2-9	210 1 Family Res		Vet - Wart 41122	0	9,840	0
Wise Frank D	Norwood-Norfolk 406201	4,300	Vet - Wart 41123	0	0	7,380
Wise Nicole R	Old Style	91,000	Basic Star 41854	0	0	24,600
5 Morris St	FRNT 99.00 DPTH 93.00		COUNTY TAXABLE VALUE		81,160	
Norfolk, NY 13667	ACRES 0.21 BANK8888869		TOWN TAXABLE VALUE		83,620	
	EAST-0328953 NRTH-1749850		SCHOOL TAXABLE VALUE		66,400	
	DEED BOOK 2005 PG-16245		FD028 Norfolk Fire Dist		91,000	TO M
	FULL MARKET VALUE	110,976	LT022 Norfolk Light		91,000	TO M
			WS001 Norfolk Water&Sewer		91,000	TO M
***** 32.066-2-11 *****						
8 Hepburn St						1- 12- 3
32.066-2-11	210 1 Family Res		Basic Star 41854	0	0	24,600
Gang Jean M	Norwood-Norfolk 406201	4,400	COUNTY TAXABLE VALUE		44,000	
8 Hepburn St	FRNT 89.00 DPTH 99.00	44,000	TOWN TAXABLE VALUE		44,000	
Norfolk, NY 13667	ACRES 0.22		SCHOOL TAXABLE VALUE		19,400	
	EAST-0328920 NRTH-1749730		FD028 Norfolk Fire Dist		44,000	TO M
	DEED BOOK 2000 PG-5724		LT022 Norfolk Light		44,000	TO M
	FULL MARKET VALUE	53,659	WS001 Norfolk Water&Sewer		44,000	TO M
***** 32.066-2-12 *****						
10 Hepburn St						1- 88-11
32.066-2-12	210 1 Family Res		Enhanced S 41834	0	0	52,640
Paige Paul	Norwood-Norfolk 406201	5,600	COUNTY TAXABLE VALUE		56,700	
Paige Nancy	Beaudette Road	56,700	TOWN TAXABLE VALUE		56,700	
PO Box 304	Old Style		SCHOOL TAXABLE VALUE		4,060	
Norfolk, NY 13667	FRNT 99.00 DPTH 165.00		FD028 Norfolk Fire Dist		56,700	TO M
	ACRES 0.37		LT022 Norfolk Light		56,700	TO M
	EAST-0328913 NRTH-1749590		WS001 Norfolk Water&Sewer		56,700	TO M
	DEED BOOK 724 PG-00044					
	FULL MARKET VALUE	69,146				

STATE OF NEW YORK
COUNTY - St Lawrence
TOWN - Norfolk
SWIS - 406289

2 0 1 4 T E N T A T I V E A S S E S S M E N T R O L L

T A X A B L E SECTION OF THE ROLL - 1

VALUATION DATE-JUL 01, 2013

TAXABLE STATUS DATE-MAR 01, 2014

TAX MAP NUMBER SEQUENCE
UNIFORM PERCENT OF VALUE IS 082.00
UNIFORM PERCENT OF VALUE IS 082.00

TAX MAP PARCEL NUMBER	PROPERTY LOCATION & CLASS	ASSESSMENT	EXEMPTION CODE	COUNTY	TOWN	SCHOOL
CURRENT OWNERS NAME	SCHOOL DISTRICT	LAND	TAX DESCRIPTION	TAXABLE VALUE		
CURRENT OWNERS ADDRESS	PARCEL SIZE/GRID COORD	TOTAL	SPECIAL DISTRICTS			ACCOUNT NO.

32.066-2-13	2 Clinton St			32.066-2-13		*****
Burlingame Lucia A	210 1 Family Res		Enhanced S 41834	0	0	1- 52-10
2 Clinton St	Norwood-Norfolk 406201	5,400	COUNTY TAXABLE VALUE	50,650		50,650
Norfolk, NY 13667	FRNT 130.00 DPTH 123.00	50,650	TOWN TAXABLE VALUE	50,650		
	ACRES 0.36		SCHOOL TAXABLE VALUE	0		
	EAST-0328786 NRTH-1749610		FD028 Norfolk Fire Dist	50,650	TO M	
	DEED BOOK 2008 PG-9258		LT022 Norfolk Light	50,650	TO M	
	FULL MARKET VALUE	61,768	WS001 Norfolk Water&Sewer	50,650	TO M	

32.066-2-14	4 Clinton St			32.066-2-14		*****
Conrad Rudolf	210 1 Family Res		COUNTY TAXABLE VALUE	38,550		1-80-15
Conrad Lacey C	Norwood-Norfolk 406201	3,600	TOWN TAXABLE VALUE	38,550		
4 Clinton St	FRNT 54.00 DPTH 123.00	38,550	SCHOOL TAXABLE VALUE	38,550		
Norfolk, NY 13667	ACRES 0.15 BANK8888830		FD028 Norfolk Fire Dist	38,550	TO M	
	EAST-0328706 NRTH-1749603		LT022 Norfolk Light	38,550	TO M	
	DEED BOOK 2008 PG-2353		WS001 Norfolk Water&Sewer	38,550	TO M	
	FULL MARKET VALUE	47,012				

32.066-2-15	Park St			32.066-2-15		*****
McGrath Thomas P	311 Res vac land		COUNTY TAXABLE VALUE	3,100		1- 52-11
McGrath Tammy Jean	Norwood-Norfolk 406201	3,100	TOWN TAXABLE VALUE	3,100		
11 Morris St	62x184	3,100	SCHOOL TAXABLE VALUE	3,100		
Norfolk, NY 13667	FRNT 62.00 DPTH 184.00		FD028 Norfolk Fire Dist	3,100	TO M	
	EAST-0328766 NRTH-1749703		LT022 Norfolk Light	3,100	TO M	
	DEED BOOK 1093 PG-855		WS001 Norfolk Water&Sewer	3,100	TO M	
	FULL MARKET VALUE	3,780				

32.066-2-16	2 Park St			32.066-2-16		*****
Bissonette Brandy L	210 1 Family Res		Basic Star 41854	0	0	1- 31-10
2 Park St	Norwood-Norfolk 406201	4,600	COUNTY TAXABLE VALUE	50,000		24,600
Norfolk, NY 13667	FRNT 85.00 DPTH 117.00	50,000	TOWN TAXABLE VALUE	50,000		
	ACRES 0.23 BANK8888869		SCHOOL TAXABLE VALUE	25,400		
	EAST-0328573 NRTH-1749723		FD028 Norfolk Fire Dist	50,000	TO M	
	DEED BOOK 2006 PG-13602		LT022 Norfolk Light	50,000	TO M	
	FULL MARKET VALUE	60,976	WS001 Norfolk Water&Sewer	50,000	TO M	

32.066-2-18.1	7 Hutchins St			32.066-2-18.1		*****
Molnar George M (LU)	210 1 Family Res		Vet - Comb 41132	0	16,400	0
Molnar Iva Jean (LU)	Norwood-Norfolk 406201	6,200	Vet - Comb 41133	0	0	12,300
% Jill Garner	Also see 963/796	66,600	Enhanced S 41834	0	0	0
417 Hendon Row Way	FRNT 100.00 DPTH 309.00		COUNTY TAXABLE VALUE	50,200		52,640
Fort Mill, SC 29715	ACRES 0.94		TOWN TAXABLE VALUE	54,300		
	EAST-0328199 NRTH-1749703		SCHOOL TAXABLE VALUE	13,960		
	DEED BOOK 2004 PG-7235		FD028 Norfolk Fire Dist	66,600	TO M	
	FULL MARKET VALUE	81,220	LT022 Norfolk Light	66,600	TO M	
			WS001 Norfolk Water&Sewer	66,600	TO M	

STATE OF NEW YORK
 COUNTY - St Lawrence
 TOWN - Norfolk
 SWIS - 406289

2 0 1 4 T E N T A T I V E A S S E S S M E N T R O L L
 T A X A B L E SECTION OF THE ROLL - 1

PAGE 578
 VALUATION DATE-JUL 01, 2013
 TAXABLE STATUS DATE-MAR 01, 2014

TAX MAP NUMBER SEQUENCE
 UNIFORM PERCENT OF VALUE IS 082.00
 UNIFORM PERCENT OF VALUE IS 082.00

TAX MAP PARCEL NUMBER	PROPERTY LOCATION & CLASS	ASSESSMENT	EXEMPTION CODE	COUNTY	TOWN	SCHOOL
CURRENT OWNERS NAME	SCHOOL DISTRICT	LAND	TAX DESCRIPTION	TAXABLE VALUE		
CURRENT OWNERS ADDRESS	PARCEL SIZE/GRID COORD	TOTAL	SPECIAL DISTRICTS	ACCOUNT NO.		
***** 32.066-3-1 *****						
9 Clinton St					1-	40- 3
32.066-3-1	210 1 Family Res		Vet Eligib 41101	0	41,646	41,646 0
Fiacco Louis M (LU)	Norwood-Norfolk 406201	6,900	Enhanced S 41834	0	0	0 52,640
9 Clinton St	FRNT 123.00 DPTH 198.00	55,000	COUNTY TAXABLE VALUE		13,354	
Norfolk, NY 13667	ACRES 0.70		TOWN TAXABLE VALUE		13,354	
	EAST-0328105 NRTH-1749507		SCHOOL TAXABLE VALUE		2,360	
	DEED BOOK 2012 PG-11615		FD028 Norfolk Fire Dist		55,000	TO M
	FULL MARKET VALUE	67,073	LT022 Norfolk Light		55,000	TO M
			WS001 Norfolk Water&Sewer		55,000	TO M
***** 32.066-3-5 *****						
12 Hepburn St					1-	40- 5
32.066-3-5	210 1 Family Res		Enhanced S 41834	0	0	0 52,640
Firman Dehn W (LU)	Norwood-Norfolk 406201	4,800	COUNTY TAXABLE VALUE		65,200	
% Robert Firman	FRNT 75.00 DPTH 140.00	65,200	TOWN TAXABLE VALUE		65,200	
PO Box 461	ACRES 0.24		SCHOOL TAXABLE VALUE		12,560	
Norfolk, NY 13667	EAST-0328853 NRTH-1749403		FD028 Norfolk Fire Dist		65,200	TO M
	DEED BOOK 2010 PG-9612		LT022 Norfolk Light		65,200	TO M
	FULL MARKET VALUE	79,512	WS001 Norfolk Water&Sewer		65,200	TO M
***** 32.066-3-6 *****						
14 Hepburn St					1-	46-15
32.066-3-6	210 1 Family Res		Vet - Comb 41132	0	9,050	0 0
Grady Dorothy (LU)	Norwood-Norfolk 406201	4,800	Vet - Comb 41133	0	0	9,050 0
PO Box 88	FRNT 75.00 DPTH 140.00	36,200	Enhanced S 41834	0	0	0 36,200
Norfolk, NY 13667	ACRES 0.24		COUNTY TAXABLE VALUE		27,150	
	EAST-0328827 NRTH-1749323		TOWN TAXABLE VALUE		27,150	
	DEED BOOK 2005 PG-12816		SCHOOL TAXABLE VALUE		0	
	FULL MARKET VALUE	44,146	FD028 Norfolk Fire Dist		36,200	TO M
			LT022 Norfolk Light		36,200	TO M
			WS001 Norfolk Water&Sewer		36,200	TO M
***** 32.066-3-7 *****						
16 Hepburn St					1-	46-14
32.066-3-7	210 1 Family Res		Basic Star 41854	0	0	0 24,600
Parmeter John E	Norwood-Norfolk 406201	4,800	COUNTY TAXABLE VALUE		49,200	
Parmeter Laurie	FRNT 75.00 DPTH 140.00	49,200	TOWN TAXABLE VALUE		49,200	
16 Hepburn St	ACRES 0.24		SCHOOL TAXABLE VALUE		24,600	
Norfolk, NY 13667	EAST-0328813 NRTH-1749257		FD028 Norfolk Fire Dist		49,200	TO M
	DEED BOOK 1074 PG-167		LT022 Norfolk Light		49,200	TO M
	FULL MARKET VALUE	60,000	WS001 Norfolk Water&Sewer		49,200	TO M
***** 32.066-3-8 *****						
18 Hepburn St						
32.066-3-8	210 1 Family Res		COUNTY TAXABLE VALUE		49,100	
Ward John R	Norwood-Norfolk 406201	4,200	TOWN TAXABLE VALUE		49,100	
18 Hepburn St	FRNT 60.00 DPTH 140.00	49,100	SCHOOL TAXABLE VALUE		49,100	
Norfolk, NY 13667	ACRES 0.19 BANK8888830		FD028 Norfolk Fire Dist		49,100	TO M
	EAST-0328800 NRTH-1749190		LT022 Norfolk Light		49,100	TO M
	DEED BOOK 2006 PG-8377		WS001 Norfolk Water&Sewer		49,100	TO M
	FULL MARKET VALUE	59,878				

STATE OF NEW YORK
 COUNTY - St Lawrence
 TOWN - Norfolk
 SWIS - 406289

2 0 1 4 T E N T A T I V E A S S E S S M E N T R O L L
 T A X A B L E SECTION OF THE ROLL - 1

PAGE 579
 VALUATION DATE-JUL 01, 2013
 TAXABLE STATUS DATE-MAR 01, 2014

TAX MAP NUMBER SEQUENCE
 UNIFORM PERCENT OF VALUE IS 082.00
 UNIFORM PERCENT OF VALUE IS 082.00

TAX MAP PARCEL NUMBER	PROPERTY LOCATION & CLASS	ASSESSMENT	EXEMPTION CODE	COUNTY	TOWN	SCHOOL
CURRENT OWNERS NAME	SCHOOL DISTRICT	LAND	TAX DESCRIPTION	TAXABLE VALUE		
CURRENT OWNERS ADDRESS	PARCEL SIZE/GRID COORD	TOTAL	SPECIAL DISTRICTS	ACCOUNT NO.		
***** 32.066-3-9.11 *****						
20 Hepburn St						1- 86-13.1
32.066-3-9.11	210 1 Family Res		Basic Star 41854	0	0	24,600
Dean Megan	Norwood-Norfolk 406201	6,000	COUNTY TAXABLE VALUE		41,900	
20 Hepburn St	Also Deed 762/360	41,900	TOWN TAXABLE VALUE		41,900	
Norfolk, NY 13667	FRNT 157.00 DPTH 140.00		SCHOOL TAXABLE VALUE		17,300	
	ACRES 0.50 BANK8888830		FD028 Norfolk Fire Dist		41,900 TO M	
	EAST-0328773 NRTH-1749083		LT022 Norfolk Light		41,900 TO M	
	DEED BOOK 2011 PG-7262		WS001 Norfolk Water&Sewer		41,900 TO M	
	FULL MARKET VALUE	51,098				
***** 32.066-3-11 *****						
22 Hepburn St						1- 21- 7
32.066-3-11	210 1 Family Res		Basic Star 41854	0	0	24,600
Sova Tamara	Norwood-Norfolk 406201	5,100	COUNTY TAXABLE VALUE		24,800	
22 Hepburn St	Life Use To Beatrice Carr	24,800	TOWN TAXABLE VALUE		24,800	
Norfolk, NY 13667	FRNT 90.00 DPTH 140.00		SCHOOL TAXABLE VALUE		200	
	ACRES 0.28		FD028 Norfolk Fire Dist		24,800 TO M	
	EAST-0328760 NRTH-1748970		LT022 Norfolk Light		24,800 TO M	
	DEED BOOK 2007 PG-21017		WS001 Norfolk Water&Sewer		24,800 TO M	
	FULL MARKET VALUE	30,244				
***** 32.066-3-12 *****						
24 Hepburn St						1- 78-15
32.066-3-12	270 Mfg housing		COUNTY TAXABLE VALUE		25,000	
Michaud John	Norwood-Norfolk 406201	4,200	TOWN TAXABLE VALUE		25,000	
Michaud Joann	Trailer	25,000	SCHOOL TAXABLE VALUE		25,000	
24 Hepburn St	FRNT 60.00 DPTH 140.00		FD028 Norfolk Fire Dist		25,000 TO M	
Norfolk, NY 13667	EAST-0328733 NRTH-1748903		LT022 Norfolk Light		25,000 TO M	
	DEED BOOK 868 PG-00107		WS001 Norfolk Water&Sewer		25,000 TO M	
	FULL MARKET VALUE	30,488				
***** 32.066-3-14.1 *****						
11,13 Hutchins St						1-109- 9.2
32.066-3-14.1	210 1 Family Res		Vet - Wart 41122	0	9,840	0
Bombard Ronald (LU)	Norwood-Norfolk 406201	6,300	Vet - Wart 41123	0	0	7,380
Bombard Rose Marie (LU)	261x237x261x192	88,200	Enhanced S 41834	0	0	52,640
PO Box 213	ACRES 1.20		COUNTY TAXABLE VALUE		78,360	
Norfolk, NY 13667	EAST-0328105 NRTH-1749257		TOWN TAXABLE VALUE		80,820	
	DEED BOOK 2000 PG-11457		SCHOOL TAXABLE VALUE		35,560	
	FULL MARKET VALUE	107,561	FD028 Norfolk Fire Dist		88,200 TO M	
			LT022 Norfolk Light		88,200 TO M	
			WS001 Norfolk Water&Sewer		88,200 TO M	

STATE OF NEW YORK
COUNTY - St Lawrence
TOWN - Norfolk
SWIS - 406289

2 0 1 4 T E N T A T I V E A S S E S S M E N T R O L L
T A X A B L E SECTION OF THE ROLL - 1

PAGE 580
VALUATION DATE-JUL 01, 2013
TAXABLE STATUS DATE-MAR 01, 2014

TAX MAP NUMBER SEQUENCE
UNIFORM PERCENT OF VALUE IS 082.00
UNIFORM PERCENT OF VALUE IS 082.00

TAX MAP PARCEL NUMBER	PROPERTY LOCATION & CLASS	ASSESSMENT	EXEMPTION CODE	COUNTY	TOWN	SCHOOL
CURRENT OWNERS NAME	SCHOOL DISTRICT	LAND	TAX DESCRIPTION	TAXABLE VALUE		
CURRENT OWNERS ADDRESS	PARCEL SIZE/GRID COORD	TOTAL	SPECIAL DISTRICTS	ACCOUNT NO.		
***** 32.066-4-4.1 *****						
13 Hepburn St						8-138- 3
32.066-4-4.1	612 School		COUNTY TAXABLE VALUE	58,200		
Colbert Donald Judson II	Norwood-Norfolk 406201	17,400	TOWN TAXABLE VALUE	58,200		
32 S Main St Ste 1	Sub Lots 1-10 Blk 18	58,200	SCHOOL TAXABLE VALUE	58,200		
Norwood, NY 13668-1120	ACRES 3.70		FD028 Norfolk Fire Dist	58,200	TO M	
	EAST-0329174 NRTH-1749157		LT022 Norfolk Light	58,200	TO M	
	DEED BOOK 2008 PG-10789		WS001 Norfolk Water&Sewer	58,200	TO M	
	FULL MARKET VALUE	70,976				
***** 32.066-4-4.2 *****						
Hepburn St						
32.066-4-4.2	311 Res vac land		COUNTY TAXABLE VALUE	3,800		
Pearson Sean M	Norwood-Norfolk 406201	3,800	TOWN TAXABLE VALUE	3,800		
17 Hepburn St	FRNT 85.00 DPTH 203.00	3,800	SCHOOL TAXABLE VALUE	3,800		
Norfolk, NY 13667	ACRES 0.42 BANK8888150		FD028 Norfolk Fire Dist	3,800	TO M	
	EAST-0329008 NRTH-1749046		LT022 Norfolk Light	3,800	TO M	
	DEED BOOK 2012 PG-13947					
	FULL MARKET VALUE	4,634				
***** 32.066-4-5 *****						
10 Crabb St						1- 16-13
32.066-4-5	270 Mfg housing		Basic Star 41854	0	0	15,400
Monroe Scott (LC)	Norwood-Norfolk 406201	5,700	COUNTY TAXABLE VALUE	15,400		
10 Crabb St	FRNT 83.00 DPTH 250.00	15,400	TOWN TAXABLE VALUE	15,400		
Norfolk, NY 13667	ACRES 0.47		SCHOOL TAXABLE VALUE	0		
	EAST-0329241 NRTH-1748917		FD028 Norfolk Fire Dist	15,400	TO M	
	DEED BOOK 2010 PG-11889		LT022 Norfolk Light	15,400	TO M	
	FULL MARKET VALUE	18,780	WS001 Norfolk Water&Sewer	15,400	TO M	
***** 32.066-4-6 *****						
12 Crabb St						1- 65- 8
32.066-4-6	270 Mfg housing		COUNTY TAXABLE VALUE	18,100		
LeValley Elizabeth (LC)	Norwood-Norfolk 406201	5,500	TOWN TAXABLE VALUE	18,100		
502 River Rd	FRNT 83.00 DPTH 186.00	18,100	SCHOOL TAXABLE VALUE	18,100		
Norfolk, NY 13667	ACRES 0.35		FD028 Norfolk Fire Dist	18,100	TO M	
	EAST-0329247 NRTH-1748817		LT022 Norfolk Light	18,100	TO M	
	DEED BOOK 2010 PG-6547		WS001 Norfolk Water&Sewer	18,100	TO M	
	FULL MARKET VALUE	22,073				
***** 32.066-4-7 *****						
14 Crabb St						1-128-11
32.066-4-7	210 1 Family Res		Basic Star 41854	0	0	24,600
Smithers Bryan D	Norwood-Norfolk 406201	5,500	COUNTY TAXABLE VALUE	64,500		
Smithers Matthew T	FRNT 83.00 DPTH 185.00	64,500	TOWN TAXABLE VALUE	64,500		
21 State St	ACRES 0.35		SCHOOL TAXABLE VALUE	39,900		
Heuvelton, NY 13654	EAST-0329227 NRTH-1748730		FD028 Norfolk Fire Dist	64,500	TO M	
	DEED BOOK 2013 PG-6479		LT022 Norfolk Light	64,500	TO M	
	FULL MARKET VALUE	78,659	WS001 Norfolk Water&Sewer	64,500	TO M	

STATE OF NEW YORK
COUNTY - St Lawrence
TOWN - Norfolk
SWIS - 406289

2 0 1 4 T E N T A T I V E A S S E S S M E N T R O L L
T A X A B L E SECTION OF THE ROLL - 1

PAGE 581
VALUATION DATE-JUL 01, 2013
TAXABLE STATUS DATE-MAR 01, 2014

TAX MAP NUMBER SEQUENCE
UNIFORM PERCENT OF VALUE IS 082.00
UNIFORM PERCENT OF VALUE IS 082.00

TAX MAP PARCEL NUMBER	PROPERTY LOCATION & CLASS	ASSESSMENT	EXEMPTION CODE	COUNTY	TOWN	SCHOOL
CURRENT OWNERS NAME	SCHOOL DISTRICT	LAND	TAX DESCRIPTION	TAXABLE VALUE		
CURRENT OWNERS ADDRESS	PARCEL SIZE/GRID COORD	TOTAL	SPECIAL DISTRICTS	ACCOUNT NO.		
***** 32.066-4-8 *****						
16 Crabb St						1- 64-14
32.066-4-8	210 1 Family Res		Basic Star 41854	0	0	24,600
Williams Wanda Baynes	Norwood-Norfolk 406201	5,300	COUNTY TAXABLE VALUE		39,100	
16 Crabb St	FRNT 75.00 DPTH 185.00	39,100	TOWN TAXABLE VALUE		39,100	
Norfolk, NY 13667	ACRES 0.31		SCHOOL TAXABLE VALUE		14,500	
	EAST-0329194 NRTH-1748677		FD028 Norfolk Fire Dist		39,100	TO M
	DEED BOOK 1033 PG-00977		LT022 Norfolk Light		39,100	TO M
	FULL MARKET VALUE	47,683	WS001 Norfolk Water&Sewer		39,100	TO M
***** 32.066-4-9 *****						
18 Crabb St						1- 12- 1
32.066-4-9	210 1 Family Res		CW_15_VET/ 41161	0	5,325	5,325 0
Baynes Richard	Norwood-Norfolk 406201	5,600	Enhanced S 41834	0	0	35,500
Baynes Beverly	FRNT 89.00 DPTH 185.00	35,500	COUNTY TAXABLE VALUE		30,175	
18 Crabb St	ACRES 0.37		TOWN TAXABLE VALUE		30,175	
Norfolk, NY 13667	EAST-0329200 NRTH-1748583		SCHOOL TAXABLE VALUE		0	
	DEED BOOK 729 PG-00591		FD028 Norfolk Fire Dist		35,500	TO M
	FULL MARKET VALUE	43,293	LT022 Norfolk Light		35,500	TO M
			WS001 Norfolk Water&Sewer		35,500	TO M
***** 32.066-4-10 *****						
20 Crabb St						1- 30-13
32.066-4-10	210 1 Family Res		RPTL466_f 41691	0	2,460	2,460 0
Debien Betty A (LU)	Norwood-Norfolk 406201	5,800	Enhanced S 41834	0	0	39,800
20 Crabb St	FRNT 99.00 DPTH 185.00	39,800	COUNTY TAXABLE VALUE		37,340	
Norfolk, NY 13667	ACRES 0.41		TOWN TAXABLE VALUE		37,340	
	EAST-0329187 NRTH-1748483		SCHOOL TAXABLE VALUE		0	
	DEED BOOK 2008 PG-22236		FD028 Norfolk Fire Dist		39,800	TO M
	FULL MARKET VALUE	48,537	LT022 Norfolk Light		39,800	TO M
			WS001 Norfolk Water&Sewer		39,800	TO M
***** 32.066-4-11.1 *****						
Off Hepburn St						1- 91-15
32.066-4-11.1	323 Vacant rural		COUNTY TAXABLE VALUE		4,000	
Pernice Charles A	Norwood-Norfolk 406201	4,000	TOWN TAXABLE VALUE		4,000	
PO Box 48	119x338x122x341	4,000	SCHOOL TAXABLE VALUE		4,000	
Norfolk, NY 13667	ACRES 0.94		FD028 Norfolk Fire Dist		4,000	TO M
	EAST-0329004 NRTH-1748447		LT022 Norfolk Light		4,000	TO M
	DEED BOOK 2011 PG-11478		WS001 Norfolk Water&Sewer		4,000	TO M
	FULL MARKET VALUE	4,878				
***** 32.066-4-11.2 *****						
Hepburn St						
32.066-4-11.2	312 Vac w/imprv		COUNTY TAXABLE VALUE		4,700	
Pernice Charles	Norwood-Norfolk 406201	4,200	TOWN TAXABLE VALUE		4,700	
33 Hepburn St	70x89x192x247x122x	4,700	SCHOOL TAXABLE VALUE		4,700	
Norfolk, NY 13667	149x43x18x110		FD028 Norfolk Fire Dist		4,700	TO M
	FRNT 70.00 DPTH 280.00		LT022 Norfolk Light		4,700	TO M
	ACRES 1.00		WS001 Norfolk Water&Sewer		4,700	TO M
	EAST-0329040 NRTH-1748603					
	DEED BOOK 2011 PG-11478					
	FULL MARKET VALUE	5,732				

STATE OF NEW YORK
COUNTY - St Lawrence
TOWN - Norfolk
SWIS - 406289

2 0 1 4 T E N T A T I V E A S S E S S M E N T R O L L
T A X A B L E SECTION OF THE ROLL - 1

PAGE 582
VALUATION DATE-JUL 01, 2013
TAXABLE STATUS DATE-MAR 01, 2014

TAX MAP NUMBER SEQUENCE
UNIFORM PERCENT OF VALUE IS 082.00
UNIFORM PERCENT OF VALUE IS 082.00

TAX MAP PARCEL NUMBER	PROPERTY LOCATION & CLASS	ASSESSMENT	EXEMPTION CODE	COUNTY	TOWN	SCHOOL
CURRENT OWNERS NAME	SCHOOL DISTRICT	LAND	TAX DESCRIPTION	TAXABLE VALUE		
CURRENT OWNERS ADDRESS	PARCEL SIZE/GRID COORD	TOTAL	SPECIAL DISTRICTS			ACCOUNT NO.
***** 32.066-4-12 *****						
27 Hepburn St						1- 84- 2
32.066-4-12	210 1 Family Res		Enhanced S 41834	0	0	52,640
Myers Joseph (LU)	Norwood-Norfolk 406201	5,800	COUNTY TAXABLE VALUE		66,200	
Myers Jean (LU)	FRNT 100.00 DPTH 183.00	66,200	TOWN TAXABLE VALUE		66,200	
27 Hepburn St	ACRES 0.41		SCHOOL TAXABLE VALUE		13,560	
Norfolk, NY 13667	EAST-0328860 NRTH-1748323		FD028 Norfolk Fire Dist		66,200 TO M	
	DEED BOOK 2013 PG-16330		LT022 Norfolk Light		66,200 TO M	
	FULL MARKET VALUE	80,732	WS001 Norfolk Water&Sewer		66,200 TO M	
***** 32.066-4-13 *****						
25 Hepburn St						1- 9- 9
32.066-4-13	210 1 Family Res		Vet Eligib 41101	0	16,832	0
Bailey Joan D (LU)	Norwood-Norfolk 406201	6,100	Enhanced S 41834	0	0	52,640
PO Box 207	FRNT 100.00 DPTH 184.00	61,000	COUNTY TAXABLE VALUE		44,168	
Norfolk, NY 13667	ACRES 0.42		TOWN TAXABLE VALUE		44,168	
	EAST-0328860 NRTH-1748410		SCHOOL TAXABLE VALUE		8,360	
	DEED BOOK 2007 PG-18053		FD028 Norfolk Fire Dist		61,000 TO M	
	FULL MARKET VALUE	74,390	LT022 Norfolk Light		61,000 TO M	
			WS001 Norfolk Water&Sewer		61,000 TO M	
***** 32.066-4-14.1 *****						
23 Hepburn St						1- 41-14
32.066-4-14.1	210 1 Family Res		Vet Eligib 41101	0	31,641	0
Harris Arlene M (LU)	Norwood-Norfolk 406201	7,700	Enhanced S 41834	0	0	52,640
23 Hepburn St	FRNT 205.00 DPTH 183.00	69,900	COUNTY TAXABLE VALUE		38,259	
Norfolk, NY 13667	ACRES 0.87		TOWN TAXABLE VALUE		38,259	
	EAST-0328880 NRTH-1748590		SCHOOL TAXABLE VALUE		17,260	
	DEED BOOK 2011 PG-12124		FD028 Norfolk Fire Dist		69,900 TO M	
	FULL MARKET VALUE	85,244	LT022 Norfolk Light		69,900 TO M	
			WS001 Norfolk Water&Sewer		69,900 TO M	
***** 32.066-4-15.1 *****						
21 Hepburn St						1- 92- 3
32.066-4-15.1	210 1 Family Res		Vet - Wart 41122	0	8,685	0
Pernice Lois R	Norwood-Norfolk 406201	5,300	Vet - Wart 41123	0	0	7,380
PO Box 7	Also 1108/711	57,900	Enhanced S 41834	0	0	52,640
Norfolk, NY 13667	Colonial		COUNTY TAXABLE VALUE		49,215	
	FRNT 93.00 DPTH 158.00		TOWN TAXABLE VALUE		50,520	
	ACRES 0.32		SCHOOL TAXABLE VALUE		5,260	
	EAST-0328907 NRTH-1748717		FD028 Norfolk Fire Dist		57,900 TO M	
	DEED BOOK 575 PG-00073		LT022 Norfolk Light		57,900 TO M	
	FULL MARKET VALUE	70,610	WS001 Norfolk Water&Sewer		57,900 TO M	

STATE OF NEW YORK
COUNTY - St Lawrence
TOWN - Norfolk
SWIS - 406289

2 0 1 4 T E N T A T I V E A S S E S S M E N T R O L L
T A X A B L E SECTION OF THE ROLL - 1

PAGE 583
VALUATION DATE-JUL 01, 2013
TAXABLE STATUS DATE-MAR 01, 2014

TAX MAP NUMBER SEQUENCE
UNIFORM PERCENT OF VALUE IS 082.00
UNIFORM PERCENT OF VALUE IS 082.00

TAX MAP PARCEL NUMBER	PROPERTY LOCATION & CLASS	ASSESSMENT	EXEMPTION CODE	COUNTY	TOWN	SCHOOL
CURRENT OWNERS NAME	SCHOOL DISTRICT	LAND	TAX DESCRIPTION	TAXABLE VALUE		
CURRENT OWNERS ADDRESS	PARCEL SIZE/GRID COORD	TOTAL	SPECIAL DISTRICTS	ACCOUNT NO.		
***** 32.066-4-16.1 *****						
17 Hepburn St						1- 91-14.1
32.066-4-16.1	210 1 Family Res		Basic Star 41854	0	0	24,600
Pearson Sean M	Norwood-Norfolk 406201	6,100	COUNTY TAXABLE VALUE		55,100	
17 Hepburn St	98x273x83x192x89	55,100	TOWN TAXABLE VALUE		55,100	
Norfolk, NY 13667	FRNT 98.00 DPTH 273.00		SCHOOL TAXABLE VALUE		30,500	
	ACRES 0.57 BANK8888150		FD028 Norfolk Fire Dist		55,100	TO M
	EAST-0329014 NRTH-1748870		LT022 Norfolk Light		55,100	TO M
	DEED BOOK 2012 PG-13947		WS001 Norfolk Water&Sewer		55,100	TO M
	FULL MARKET VALUE	67,195				
***** 32.066-4-17 *****						
Hepburn St						1- 64- 8
32.066-4-17	311 Res vac land		COUNTY TAXABLE VALUE		3,800	
Pearson Sean M	Norwood-Norfolk 406201	3,800	TOWN TAXABLE VALUE		3,800	
17 Hepburn St	FRNT 81.00 DPTH 236.00	3,800	SCHOOL TAXABLE VALUE		3,800	
Norfolk, NY 13667	ACRES 0.43 BANK8888150		FD028 Norfolk Fire Dist		3,800	TO M
	EAST-0329007 NRTH-1748937		LT022 Norfolk Light		3,800	TO M
	DEED BOOK 2012 PG-13947		WS001 Norfolk Water&Sewer		3,800	TO M
	FULL MARKET VALUE	4,634				
***** 32.066-5-3 *****						
19 W Main St						1- 33-10
32.066-5-3	210 1 Family Res		Basic Star 41854	0	0	24,600
Hall Kevin	Norwood-Norfolk 406201	5,100	COUNTY TAXABLE VALUE		44,500	
Hall Melissa	66x250x66x258	44,500	TOWN TAXABLE VALUE		44,500	
19 W Main St	FRNT 66.00 DPTH 254.00		SCHOOL TAXABLE VALUE		19,900	
Norfolk, NY 13667	ACRES 0.38		FD028 Norfolk Fire Dist		44,500	TO M
	EAST-0329721 NRTH-1749883		LT022 Norfolk Light		44,500	TO M
	DEED BOOK 2003 PG-9495		WS001 Norfolk Water&Sewer		44,500	TO M
	FULL MARKET VALUE	54,268				
***** 32.066-5-4 *****						
17,17 1/2 W Main St						1- 90-14
32.066-5-4	220 2 Family Res		COUNTY TAXABLE VALUE		35,400	
Castle Richard	Norwood-Norfolk 406201	5,100	TOWN TAXABLE VALUE		35,400	
Castle Anne	66x242x66x250	35,400	SCHOOL TAXABLE VALUE		35,400	
18 E High St	FRNT 66.00 DPTH		FD028 Norfolk Fire Dist		35,400	TO M
Norfolk, NY 13667	ACRES 0.37		LT022 Norfolk Light		35,400	TO M
	EAST-0329775 NRTH-1749850		WS001 Norfolk Water&Sewer		35,400	TO M
	DEED BOOK 1044 PG-00921					
	FULL MARKET VALUE	43,171				
***** 32.066-5-5 *****						
15 W Main St						1- 66-11
32.066-5-5	220 2 Family Res		COUNTY TAXABLE VALUE		35,500	
Hall Terry A	Norwood-Norfolk 406201	4,000	TOWN TAXABLE VALUE		35,500	
Hall Lynne M	66x117x66x120 2 Fam Res	35,500	SCHOOL TAXABLE VALUE		35,500	
19 Henry Rd	FRNT 66.00 DPTH 119.00		FD028 Norfolk Fire Dist		35,500	TO M
Madrid, NY 13660	ACRES 0.17		LT022 Norfolk Light		35,500	TO M
	EAST-0329862 NRTH-1749883		WS001 Norfolk Water&Sewer		35,500	TO M
	DEED BOOK 983 PG-00589					
	FULL MARKET VALUE	43,293				

STATE OF NEW YORK
 COUNTY - St Lawrence
 TOWN - Norfolk
 SWIS - 406289

2 0 1 4 T E N T A T I V E A S S E S S M E N T R O L L
 T A X A B L E SECTION OF THE ROLL - 1

PAGE 584
 VALUATION DATE-JUL 01, 2013
 TAXABLE STATUS DATE-MAR 01, 2014

TAX MAP NUMBER SEQUENCE
 UNIFORM PERCENT OF VALUE IS 082.00
 UNIFORM PERCENT OF VALUE IS 082.00

TAX MAP PARCEL NUMBER	PROPERTY LOCATION & CLASS	ASSESSMENT	EXEMPTION CODE	COUNTY	TOWN	SCHOOL
CURRENT OWNERS NAME	SCHOOL DISTRICT	LAND	TAX DESCRIPTION	TAXABLE VALUE		ACCOUNT NO.
CURRENT OWNERS ADDRESS	PARCEL SIZE/GRID COORD	TOTAL	SPECIAL DISTRICTS			

32.066-5-6	15 1/2 W Main St			32.066-5-6		1- 66-10
Hall Terry A	210 1 Family Res		COUNTY TAXABLE VALUE	13,350		
Hall Lynne M	Norwood-Norfolk 406201	4,100	TOWN TAXABLE VALUE	13,350		
19 Henry Rd	66x122x66x117 Cottage	13,350	SCHOOL TAXABLE VALUE	13,350		
Madrid, NY 13660	FRNT 66.00 DPTH 120.00		FD028 Norfolk Fire Dist	13,350 TO M		
	ACRES 0.17		LT022 Norfolk Light	13,350 TO M		
	EAST-0329808 NRTH-1749770		WS001 Norfolk Water&Sewer	13,350 TO M		
	DEED BOOK 983 PG-00589					
	FULL MARKET VALUE	16,280				

32.066-5-7	13 W Main St			32.066-5-7		1- 60-15
Kaiser Frank W	220 2 Family Res		COUNTY TAXABLE VALUE	62,100		
PO Box 146	Norwood-Norfolk 406201	6,100	TOWN TAXABLE VALUE	62,100		
Norfolk, NY 13667	99x225x99x235	62,100	SCHOOL TAXABLE VALUE	62,100		
	FRNT 99.00 DPTH 230.00		FD028 Norfolk Fire Dist	62,100 TO M		
	ACRES 0.52		LT022 Norfolk Light	62,100 TO M		
	EAST-0329895 NRTH-1749777		WS001 Norfolk Water&Sewer	62,100 TO M		
	DEED BOOK 1092 PG-818					
	FULL MARKET VALUE	75,732				

32.066-5-8	4 Wheeler Dr			32.066-5-8		1-116- 3
Root Janet	210 1 Family Res		Basic Star 41854	0	0	24,600
PO Box 494	Norwood-Norfolk 406201	6,300	COUNTY TAXABLE VALUE	42,600		
Norfolk, NY 13667	ACRES 1.20	42,600	TOWN TAXABLE VALUE	42,600		
	EAST-0329795 NRTH-1749423		SCHOOL TAXABLE VALUE	18,000		
	DEED BOOK 2008 PG-17187		FD028 Norfolk Fire Dist	42,600 TO M		
	FULL MARKET VALUE	51,951	LT022 Norfolk Light	42,600 TO M		
			WS001 Norfolk Water&Sewer	42,600 TO M		

32.066-5-9	1 Sedwick St			32.066-5-9		1- 52- 3
Martin Richard A	210 1 Family Res		Basic Star 41854	0	0	24,600
1 Sedwick St	Norwood-Norfolk 406201	3,800	COUNTY TAXABLE VALUE	28,100		
Norfolk, NY 13667	FRNT 59.00 DPTH 122.00	28,100	TOWN TAXABLE VALUE	28,100		
	ACRES 0.16		SCHOOL TAXABLE VALUE	3,500		
	EAST-0329942 NRTH-1749490		FD028 Norfolk Fire Dist	28,100 TO M		
	DEED BOOK 2012 PG-857		LT022 Norfolk Light	28,100 TO M		
	FULL MARKET VALUE	34,268	WS001 Norfolk Water&Sewer	28,100 TO M		

32.066-5-10	Wheeler Dr			32.066-5-10		1-116- 5
Tooley Roger B	312 Vac w/imprv		COUNTY TAXABLE VALUE	3,400		
1413 Middletree Rd	Norwood-Norfolk 406201	3,200	TOWN TAXABLE VALUE	3,400		
Joliet, IL 60433	FRNT 110.00 DPTH 100.00	3,400	SCHOOL TAXABLE VALUE	3,400		
	ACRES 0.23		FD028 Norfolk Fire Dist	3,400 TO M		
	EAST-0329928 NRTH-1749350		LT022 Norfolk Light	3,400 TO M		
	DEED BOOK 863 PG-00182		WS001 Norfolk Water&Sewer	3,400 TO M		
	FULL MARKET VALUE	4,146				

STATE OF NEW YORK
COUNTY - St Lawrence
TOWN - Norfolk
SWIS - 406289

2 0 1 4 T E N T A T I V E A S S E S S M E N T R O L L
T A X A B L E SECTION OF THE ROLL - 1

PAGE 585
VALUATION DATE-JUL 01, 2013
TAXABLE STATUS DATE-MAR 01, 2014

TAX MAP NUMBER SEQUENCE
UNIFORM PERCENT OF VALUE IS 082.00
UNIFORM PERCENT OF VALUE IS 082.00

TAX MAP PARCEL NUMBER	PROPERTY LOCATION & CLASS	ASSESSMENT	EXEMPTION CODE	COUNTY	TOWN	SCHOOL
CURRENT OWNERS NAME	SCHOOL DISTRICT	LAND	TAX DESCRIPTION	TAXABLE VALUE		
CURRENT OWNERS ADDRESS	PARCEL SIZE/GRID COORD	TOTAL	SPECIAL DISTRICTS	ACCOUNT NO.		

32.066-5-11	8 Wheeler Dr			32.066-5-11		*****
St Lawrence County	210 1 Family Res		COUNTY TAXABLE VALUE			1-108-15
(Smith, Clifford Estate)	Norwood-Norfolk 406201	4,300	TOWN TAXABLE VALUE			
% SLC Treasurer	FRNT 70.00 DPTH 100.00	24,600	SCHOOL TAXABLE VALUE			
48 Court St	ACRES 0.20		FD028 Norfolk Fire Dist			
Canton, NY 13617	EAST-0329868 NRTH-1749223		LT022 Norfolk Light			
	DEED BOOK 2008 PG-11567		WS001 Norfolk Water&Sewer			
	FULL MARKET VALUE	30,000				

32.066-5-12	10 Wheeler Dr			32.066-5-12		*****
Richards Michelle M	270 Mfg housing		Basic Star 41854		0	1- 33- 8
10 Wheeler Dr	Norwood-Norfolk 406201	6,300	COUNTY TAXABLE VALUE		0	18,000
Norfolk, NY 13667-4105	104x100x20x225x90x322	18,000	TOWN TAXABLE VALUE			
	FRNT 104.00 DPTH 324.00		SCHOOL TAXABLE VALUE			
	ACRES 0.76		FD028 Norfolk Fire Dist			
	EAST-0329768 NRTH-1749137		LT022 Norfolk Light			
	DEED BOOK 2012 PG-11361		WS001 Norfolk Water&Sewer			
	FULL MARKET VALUE	21,951				

32.066-5-13	12 Wheeler Dr			32.066-5-13		*****
Hasenauer Mark E	210 1 Family Res		Basic Star 41854		0	1- 74- 2
Hasenauer Kathy E	Norwood-Norfolk 406201	6,400	COUNTY TAXABLE VALUE		0	24,600
12 Wheeler Dr	107x368x47x50x60x322	53,300	TOWN TAXABLE VALUE			
Norfolk, NY 13667	FRNT 107.00 DPTH		SCHOOL TAXABLE VALUE			
	ACRES 0.83 BANK8888830		FD028 Norfolk Fire Dist			
	EAST-0329728 NRTH-1749037		LT022 Norfolk Light			
	DEED BOOK 1045 PG-00980		WS001 Norfolk Water&Sewer			
	FULL MARKET VALUE	65,000				

32.066-5-14.1	16 Wheeler Dr			32.066-5-14.1		*****
Bond Wayne H	210 1 Family Res		Vet - Wart 41122		0	1- 16- 7
Bond Twila	Norwood-Norfolk 406201	8,400	Vet - Wart 41123		0	
16 Wheeler Dr	107x365x107x368 Residence	62,800	Enhanced S 41834		0	52,640
Norfolk, NY 13667-4105	FRNT 216.00 DPTH 365.00		COUNTY TAXABLE VALUE			
	EAST-0329687 NRTH-1748888		TOWN TAXABLE VALUE			
	DEED BOOK 855 PG-381		SCHOOL TAXABLE VALUE			
	FULL MARKET VALUE	76,585	FD028 Norfolk Fire Dist			
			LT022 Norfolk Light			
			WS001 Norfolk Water&Sewer			

STATE OF NEW YORK
COUNTY - St Lawrence
TOWN - Norfolk
SWIS - 406289

2 0 1 4 T E N T A T I V E A S S E S S M E N T R O L L
T A X A B L E SECTION OF THE ROLL - 1

PAGE 586
VALUATION DATE-JUL 01, 2013
TAXABLE STATUS DATE-MAR 01, 2014

TAX MAP NUMBER SEQUENCE
UNIFORM PERCENT OF VALUE IS 082.00
UNIFORM PERCENT OF VALUE IS 082.00

TAX MAP PARCEL NUMBER	PROPERTY LOCATION & CLASS	ASSESSMENT	EXEMPTION CODE	COUNTY	TOWN	SCHOOL
CURRENT OWNERS NAME	SCHOOL DISTRICT	LAND	TAX DESCRIPTION	TAXABLE VALUE		
CURRENT OWNERS ADDRESS	PARCEL SIZE/GRID COORD	TOTAL	SPECIAL DISTRICTS			ACCOUNT NO.

32.066-5-17	23 Crabb St			32.066-5-17		1- 26- 8
Piche Cathy Crabb	210 1 Family Res		COUNTY TAXABLE VALUE	54,300		
212 Proctor Ave	Norwood-Norfolk 406201	6,900	TOWN TAXABLE VALUE	54,300		
Ogdensburg, NY 13669	2 Ar	54,300	SCHOOL TAXABLE VALUE	54,300		
	ACRES 2.90		FD028 Norfolk Fire Dist	54,300 TO M		
	EAST-0329367 NRTH-1748270		LT022 Norfolk Light	54,300 TO M		
	DEED BOOK 962 PG-686		WS001 Norfolk Water&Sewer	54,300 TO M		
	FULL MARKET VALUE	66,220				

32.066-5-18	19 Crabb St			32.066-5-18		1- 65- 2
Canovic Safet	210 1 Family Res		Basic Star 41854	0	0	24,600
Canovic Krystal	Norwood-Norfolk 406201	5,300	COUNTY TAXABLE VALUE	70,000		
19 Crabb St	FRNT 162.00 DPTH 100.00	70,000	TOWN TAXABLE VALUE	70,000		
Norfolk, NY 13667	ACRES 0.37		SCHOOL TAXABLE VALUE	45,400		
	EAST-0329454 NRTH-1748897		FD028 Norfolk Fire Dist	70,000 TO M		
	DEED BOOK 2011 PG-5431		LT022 Norfolk Light	70,000 TO M		
	FULL MARKET VALUE	85,366	WS001 Norfolk Water&Sewer	70,000 TO M		

32.066-5-19	17 Crabb St			32.066-5-19		1- 71-14
Bombard Betty J	210 1 Family Res		Vet - Comb 41132	0	11,250	0
Emlaw Leland	Norwood-Norfolk 406201	4,500	Vet - Comb 41133	0	0	11,250
PO Box 545	FRNT 100.00 DPTH 100.00	45,000	Enhanced S 41834	0	0	45,000
Norfolk, NY 13667	ACRES 0.22		COUNTY TAXABLE VALUE	33,750		
	EAST-0329468 NRTH-1749010		TOWN TAXABLE VALUE	33,750		
	DEED BOOK 2000 PG-11993		SCHOOL TAXABLE VALUE	0		
	FULL MARKET VALUE	54,878	FD028 Norfolk Fire Dist	45,000 TO M		
			LT022 Norfolk Light	45,000 TO M		
			WS001 Norfolk Water&Sewer	45,000 TO M		

32.066-5-20	15 Crabb St			32.066-5-20		1- 16-15
Ellis William (LC)	210 1 Family Res		Basic Star 41854	0	0	24,600
Tuper Elizabeth (LC)	Norwood-Norfolk 406201	6,300	COUNTY TAXABLE VALUE	32,500		
15 Crabb St	FRNT 150.00 DPTH 150.00	32,500	TOWN TAXABLE VALUE	32,500		
Norfolk, NY 13667	EAST-0329521 NRTH-1749130		SCHOOL TAXABLE VALUE	7,900		
	DEED BOOK 2000 PG-14351		FD028 Norfolk Fire Dist	32,500 TO M		
	FULL MARKET VALUE	39,634	LT022 Norfolk Light	32,500 TO M		
			WS001 Norfolk Water&Sewer	32,500 TO M		

32.066-5-21	9 Crabb St			32.066-5-21		1- 81- 2
Molnar Peter P (LU)	210 1 Family Res		Vet - Wart 41122	0	8,145	0
9 Crabb St	Norwood-Norfolk 406201	6,100	Vet - Wart 41123	0	0	7,380
Norfolk, NY 13667	ACRES 0.79	54,300	Enhanced S 41834	0	0	52,640
	EAST-0329588 NRTH-1749257		COUNTY TAXABLE VALUE	46,155		
	DEED BOOK 2012 PG-8733		TOWN TAXABLE VALUE	46,920		
	FULL MARKET VALUE	66,220	SCHOOL TAXABLE VALUE	1,660		
			FD028 Norfolk Fire Dist	54,300 TO M		
			LT022 Norfolk Light	54,300 TO M		
			WS001 Norfolk Water&Sewer	54,300 TO M		

STATE OF NEW YORK
 COUNTY - St Lawrence
 TOWN - Norfolk
 SWIS - 406289

2 0 1 4 T E N T A T I V E A S S E S S M E N T R O L L
 T A X A B L E SECTION OF THE ROLL - 1

PAGE 587
 VALUATION DATE-JUL 01, 2013
 TAXABLE STATUS DATE-MAR 01, 2014

TAX MAP NUMBER SEQUENCE
 UNIFORM PERCENT OF VALUE IS 082.00
 UNIFORM PERCENT OF VALUE IS 082.00

TAX MAP PARCEL NUMBER	PROPERTY LOCATION & CLASS	ASSESSMENT	EXEMPTION CODE	COUNTY	TOWN	SCHOOL
CURRENT OWNERS NAME	SCHOOL DISTRICT	LAND	TAX DESCRIPTION	TAXABLE VALUE		
CURRENT OWNERS ADDRESS	PARCEL SIZE/GRID COORD	TOTAL	SPECIAL DISTRICTS	ACCOUNT NO.		
***** 32.066-5-22 *****						
7 Crabb St					1- 89- 7	
32.066-5-22	210 1 Family Res		Vet Eligib 41101	0	7,770	7,770 0
Kovach William J	Norwood-Norfolk 406201	4,900	Enhanced S 41834	0	0	0 47,400
Kovach Elva Mae	Life Use-Julius Papp Jr	47,400	COUNTY TAXABLE VALUE		39,630	
7 Crabb St	Sold-Julius Papp Iii&etal		TOWN TAXABLE VALUE		39,630	
Norfolk, NY 13667	110x1332x65x45x135x160		SCHOOL TAXABLE VALUE		0	
	FRNT 115.00 DPTH 160.00		FD028 Norfolk Fire Dist		47,400	TO M
	EAST-0329566 NRTH-1749488		LT022 Norfolk Light		47,400	TO M
	DEED BOOK 2012 PG-7791		WS001 Norfolk Water&Sewer		47,400	TO M
	FULL MARKET VALUE	57,805				
***** 32.066-5-23 *****						
3 Crabb St					1-100-12	
32.066-5-23	210 1 Family Res		Basic Star 41854	0	0	0 24,600
Roy Bruce A	Norwood-Norfolk 406201	6,700	COUNTY TAXABLE VALUE		33,100	
3 Crabb St	132x205x132x203	33,100	TOWN TAXABLE VALUE		33,100	
Norfolk, NY 13667	FRNT 203.00 DPTH 132.00		SCHOOL TAXABLE VALUE		8,500	
	ACRES 0.60 BANK8888870		FD028 Norfolk Fire Dist		33,100	TO M
	EAST-0329561 NRTH-1749650		LT022 Norfolk Light		33,100	TO M
	DEED BOOK 2007 PG-17843		WS001 Norfolk Water&Sewer		33,100	TO M
	FULL MARKET VALUE	40,366				
***** 32.066-5-30.1 *****						
7 W Main St					1- 29- 9	
32.066-5-30.1	210 1 Family Res		Aged - All 41800	0	15,250	15,250 15,250
Darabon Ethel	Norwood-Norfolk 406201	4,800	Enhanced S 41834	0	0	0 15,250
Darabon Alton	FRNT 92.00 DPTH 117.00	30,500	COUNTY TAXABLE VALUE		15,250	
7 W Main St	EAST-0330145 NRTH-1749716		TOWN TAXABLE VALUE		15,250	
Norfolk, NY 13667	DEED BOOK 788 PG-00536		SCHOOL TAXABLE VALUE		0	
	FULL MARKET VALUE	37,195	FD028 Norfolk Fire Dist		30,500	TO M
			LT022 Norfolk Light		30,500	TO M
			WS001 Norfolk Water&Sewer		30,500	TO M
***** 32.066-6-1 *****						
19 Hutchins St					1-109- 9.3	
32.066-6-1	210 1 Family Res		Enhanced S 41834	0	0	0 52,640
Labaff Hattie J	Norwood-Norfolk 406201	6,500	COUNTY TAXABLE VALUE		64,900	
19 Hutchins St	212x141x219x122 Ranch	64,900	TOWN TAXABLE VALUE		64,900	
Norfolk, NY 13667	FRNT 212.00 DPTH		SCHOOL TAXABLE VALUE		12,260	
	ACRES 0.66		FD028 Norfolk Fire Dist		64,900	TO M
	EAST-0328005 NRTH-1748790		LT022 Norfolk Light		64,900	TO M
	DEED BOOK 2002 PG-6752		WS001 Norfolk Water&Sewer		64,900	TO M
	FULL MARKET VALUE	79,146				

STATE OF NEW YORK
 COUNTY - St Lawrence
 TOWN - Norfolk
 SWIS - 406289

2 0 1 4 T E N T A T I V E A S S E S S M E N T R O L L

T A X A B L E SECTION OF THE ROLL - 1

PAGE 588
 VALUATION DATE-JUL 01, 2013
 TAXABLE STATUS DATE-MAR 01, 2014

TAX MAP NUMBER SEQUENCE
 UNIFORM PERCENT OF VALUE IS 082.00
 UNIFORM PERCENT OF VALUE IS 082.00

TAX MAP PARCEL NUMBER	PROPERTY LOCATION & CLASS	ASSESSMENT	EXEMPTION CODE	COUNTY	TOWN	SCHOOL
CURRENT OWNERS NAME	SCHOOL DISTRICT	LAND	TAX DESCRIPTION	TAXABLE VALUE		
CURRENT OWNERS ADDRESS	PARCEL SIZE/GRID COORD	TOTAL	SPECIAL DISTRICTS	ACCOUNT NO.		

32.066-6-2	Hutchins St 311 Res vac land		COUNTY TAXABLE VALUE	3,900		1-109- 9.21
Bresee Lloyd	Norwood-Norfolk 406201	3,900	TOWN TAXABLE VALUE	3,900		
Bresee Clara	FRNT 100.00 DPTH 192.00	3,900	SCHOOL TAXABLE VALUE	3,900		
PO Box 345	ACRES 0.44		FD028 Norfolk Fire Dist	3,900 TO M		
Norfolk, NY 13667	EAST-0328045 NRTH-1748997		LT022 Norfolk Light	3,900 TO M		
	DEED BOOK 939 PG-00947		WS001 Norfolk Water&Sewer	3,900 TO M		
	FULL MARKET VALUE	4,756				

32.066-6-3	15 Hutchins St 210 1 Family Res		Basic Star 41854	0	0	1-109- 9.22
LaVigne Douglas T	Norwood-Norfolk 406201	3,600	COUNTY TAXABLE VALUE	85,000	0	24,600
LaVigne Katherine M	FRNT 100.00 DPTH 192.00	85,000	TOWN TAXABLE VALUE	85,000		
15 Hutchins St	ACRES 0.32 BANK8888173		SCHOOL TAXABLE VALUE	60,400		
Norfolk, NY 13667	EAST-0328072 NRTH-1749097		FD028 Norfolk Fire Dist	85,000 TO M		
	DEED BOOK 2008 PG-11998		LT022 Norfolk Light	85,000 TO M		
	FULL MARKET VALUE	103,659	WS001 Norfolk Water&Sewer	85,000 TO M		

32.066-6-4.1	34 Hepburn St 311 Res vac land		COUNTY TAXABLE VALUE	8,200		1-109- 9.11
Malone David H	Norwood-Norfolk 406201	8,200	TOWN TAXABLE VALUE	8,200		
12P Garden Ter	ACRES 12.40	8,200	SCHOOL TAXABLE VALUE	8,200		
North Arlington, NJ 07031	EAST-0328392 NRTH-1748877		FD028 Norfolk Fire Dist	8,200 TO M		
	DEED BOOK 2013 PG-7212		LT022 Norfolk Light	8,200 TO M		
	FULL MARKET VALUE	10,000	WS001 Norfolk Water&Sewer	8,200 TO M		

32.066-6-4.2	32 Hepburn St 270 Mfg housing		Basic Star 41854	0	0	0 24,600
Jandrew Roland	Norwood-Norfolk 406201	6,700	COUNTY TAXABLE VALUE	42,200		
Baldrige Marie	FRNT 110.00 DPTH 200.00	42,200	TOWN TAXABLE VALUE	42,200		
PO Box 712	EAST-0328606 NRTH-1748463		SCHOOL TAXABLE VALUE	17,600		
Norfolk, NY 13667	DEED BOOK 1109 PG-373		FD028 Norfolk Fire Dist	42,200 TO M		
	FULL MARKET VALUE	51,463	LT022 Norfolk Light	42,200 TO M		
			WS001 Norfolk Water&Sewer	42,200 TO M		

32.066-6-5	26 Hepburn St 270 Mfg housing		Basic Star 41854	0	0	0 18,500
Michaud Tracie L	Norwood-Norfolk 406201	5,500	COUNTY TAXABLE VALUE	18,500		
26 Hepburn St	1994 Mh 14X72	18,500	TOWN TAXABLE VALUE	18,500		
Norfolk, NY 13667	100x150		SCHOOL TAXABLE VALUE	0		
	FRNT 100.00 DPTH 150.00		FD028 Norfolk Fire Dist	18,500 TO M		
	EAST-0328713 NRTH-1748810		LT022 Norfolk Light	18,500 TO M		
	DEED BOOK 2013 PG-19849		WS001 Norfolk Water&Sewer	18,500 TO M		
	FULL MARKET VALUE	22,561				

STATE OF NEW YORK
COUNTY - St Lawrence
TOWN - Norfolk
SWIS - 406289

2 0 1 4 T E N T A T I V E A S S E S S M E N T R O L L
T A X A B L E SECTION OF THE ROLL - 1

PAGE 589
VALUATION DATE-JUL 01, 2013
TAXABLE STATUS DATE-MAR 01, 2014

TAX MAP NUMBER SEQUENCE
UNIFORM PERCENT OF VALUE IS 082.00
UNIFORM PERCENT OF VALUE IS 082.00

TAX MAP PARCEL NUMBER	PROPERTY LOCATION & CLASS	ASSESSMENT	EXEMPTION CODE	COUNTY	TOWN	SCHOOL
CURRENT OWNERS NAME	SCHOOL DISTRICT	LAND	TAX DESCRIPTION	TAXABLE VALUE		ACCOUNT NO.
CURRENT OWNERS ADDRESS	PARCEL SIZE/GRID COORD	TOTAL	SPECIAL DISTRICTS			
***** 32.066-6-6 *****						
28 Hepburn St						1-109- 9.12
32.066-6-6	270 Mfg housing		COUNTY TAXABLE VALUE	10,600		
Moore Dorothy	Norwood-Norfolk 406201	5,500	TOWN TAXABLE VALUE	10,600		
28 Hepburn St	Trlr 1975 14X60	10,600	SCHOOL TAXABLE VALUE	10,600		
Norfolk, NY 13667	FRNT 100.00 DPTH 150.00		FD028 Norfolk Fire Dist	10,600 TO M		
	ACRES 0.35		LT022 Norfolk Light	10,600 TO M		
	EAST-0328693 NRTH-1748663		WS001 Norfolk Water&Sewer	10,600 TO M		
	DEED BOOK 2011 PG-7597					
	FULL MARKET VALUE	12,927				
***** 32.066-6-7 *****						
30 Hepburn St						
32.066-6-7	210 1 Family Res		Vet - Wart 41122	0	6,375	0
Jackson Thomas G	Norwood-Norfolk 406201	5,500	Vet - Wart 41123	0	0	6,375
Jackson Linda	1995 Doublewide	42,500	Vet - Disa 41142	0	2,125	0
PO Box 274	FRNT 100.00 DPTH 150.00		Vet - Disa 41143	0	0	2,125
Norfolk, NY 13667	ACRES 0.34		Enhanced S 41834	0	0	42,500
	EAST-0328673 NRTH-1748557		COUNTY TAXABLE VALUE	34,000		
	DEED BOOK 1078 PG-701		TOWN TAXABLE VALUE	34,000		
	FULL MARKET VALUE	51,829	SCHOOL TAXABLE VALUE	0		
			FD028 Norfolk Fire Dist	42,500 TO M		
			LT022 Norfolk Light	42,500 TO M		
			WS001 Norfolk Water&Sewer	42,500 TO M		
***** 32.066-7-1 *****						
10 W Main St						1-116- 2
32.066-7-1	210 1 Family Res		RPTL466_f 41691	0	2,460	2,460
Seeber Michael P	Norwood-Norfolk 406201	4,000	COUNTY TAXABLE VALUE	32,440		
Seeber Theresa M	FRNT 53.00 DPTH 150.00	34,900	TOWN TAXABLE VALUE	32,440		
33 1/2 Pine St	ACRES 0.18 BANK8888830		SCHOOL TAXABLE VALUE	34,900		
Potsdam, NY 13676	EAST-0330197 NRTH-1749883		FD028 Norfolk Fire Dist	34,900 TO M		
	DEED BOOK 1041 PG-00854		LT022 Norfolk Light	34,900 TO M		
	FULL MARKET VALUE	42,561	WS001 Norfolk Water&Sewer	34,900 TO M		
***** 32.066-7-2 *****						
8 W Main St						1- 33-11
32.066-7-2	210 1 Family Res		COUNTY TAXABLE VALUE	31,900		
LaBarge Lawrence W	Norwood-Norfolk 406201	3,400	TOWN TAXABLE VALUE	31,900		
LaBarge Jamie N	FRNT 50.00 DPTH 120.00	31,900	SCHOOL TAXABLE VALUE	31,900		
23 Maple St	ACRES 0.13		FD028 Norfolk Fire Dist	31,900 TO M		
Norfolk, NY 13667	EAST-0330244 NRTH-1749863		LT022 Norfolk Light	31,900 TO M		
	DEED BOOK 2013 PG-5522		WS001 Norfolk Water&Sewer	31,900 TO M		
	FULL MARKET VALUE	38,902				

STATE OF NEW YORK
COUNTY - St Lawrence
TOWN - Norfolk
SWIS - 406289

2 0 1 4 T E N T A T I V E A S S E S S M E N T R O L L
T A X A B L E SECTION OF THE ROLL - 1

PAGE 590
VALUATION DATE-JUL 01, 2013
TAXABLE STATUS DATE-MAR 01, 2014

TAX MAP NUMBER SEQUENCE
UNIFORM PERCENT OF VALUE IS 082.00
UNIFORM PERCENT OF VALUE IS 082.00

TAX MAP PARCEL NUMBER	PROPERTY LOCATION & CLASS	ASSESSMENT	EXEMPTION CODE	COUNTY	TOWN	SCHOOL
CURRENT OWNERS NAME	SCHOOL DISTRICT	LAND	TAX DESCRIPTION	TAXABLE VALUE		
CURRENT OWNERS ADDRESS	PARCEL SIZE/GRID COORD	TOTAL	SPECIAL DISTRICTS	ACCOUNT NO.		
***** 32.066-7-3 *****						
6 W Main St						1-130- 6
32.066-7-3	210 1 Family Res		Vet - Comb 41132	0	12,125	0
Purvis Donald	Norwood-Norfolk 406201	4,800	Vet - Comb 41133	0	0	12,125
Purvis Carolyn	FRNT 93.00 DPTH 120.00	48,500	RPTL466_f 41691	0	2,460	2,460
PO Box 528	ACRES 0.25		Basic Star 41854	0	0	0
Norfolk, NY 13667	EAST-0330311 NRTH-1749830		COUNTY TAXABLE VALUE		33,915	
	DEED BOOK 943 PG-00899		TOWN TAXABLE VALUE		33,915	
	FULL MARKET VALUE	59,146	SCHOOL TAXABLE VALUE		23,900	
			FD028 Norfolk Fire Dist		48,500	TO M
			LT022 Norfolk Light		48,500	TO M
			WS001 Norfolk Water&Sewer		48,500	TO M
***** 32.066-7-4 *****						
4 W Main St						1- 80-11
32.066-7-4	210 1 Family Res		COUNTY TAXABLE VALUE		22,000	
Davis Norma	Norwood-Norfolk 406201	5,000	TOWN TAXABLE VALUE		22,000	
399 Capell Rd	103x120x83x120	22,000	SCHOOL TAXABLE VALUE		22,000	
Potsdam, NY 13676-3386	FRNT 101.00 DPTH 158.00		FD028 Norfolk Fire Dist		22,000	TO M
	ACRES 0.31		LT022 Norfolk Light		22,000	TO M
	EAST-0330391 NRTH-1749770		WS001 Norfolk Water&Sewer		22,000	TO M
	DEED BOOK 2005 PG-14905		FULL MARKET VALUE		26,829	
***** 32.066-7-8 *****						
5 Wheeler Dr						1- 75-12
32.066-7-8	210 1 Family Res		Aged - All 41800	0	8,500	8,500
Long Sueann N (LU)	Norwood-Norfolk 406201	4,400	Enhanced S 41834	0	0	8,500
5 Wheeler Dr	50x395x50x410	17,000	COUNTY TAXABLE VALUE		8,500	
Norfolk, NY 13667-3106	FRNT 50.00 DPTH 403.00		TOWN TAXABLE VALUE		8,500	
	ACRES 0.45		SCHOOL TAXABLE VALUE		0	
	EAST-0330263 NRTH-1749360		FD028 Norfolk Fire Dist		17,000	TO M
	DEED BOOK 2007 PG-12426		LT022 Norfolk Light		17,000	TO M
	FULL MARKET VALUE	20,732	WS001 Norfolk Water&Sewer		17,000	TO M
***** 32.066-7-9 *****						
7 Wheeler Dr						1-126- 1
32.066-7-9	210 1 Family Res		Vet - Wart 41122	0	3,630	0
Grubee George C	Norwood-Norfolk 406201	4,400	Vet - Wart 41123	0	0	3,630
Grubee Kathleen M	50x410x50x427 Old Style	24,200	COUNTY TAXABLE VALUE		20,570	
7 Wheeler Dr	FRNT 50.00 DPTH 419.00		TOWN TAXABLE VALUE		20,570	
Norfolk, NY 13667-3106	ACRES 0.47		SCHOOL TAXABLE VALUE		24,200	
	EAST-0330238 NRTH-1749322		FD028 Norfolk Fire Dist		24,200	TO M
	DEED BOOK 1034 PG-00334		LT022 Norfolk Light		24,200	TO M
	FULL MARKET VALUE	29,512	WS001 Norfolk Water&Sewer		24,200	TO M

STATE OF NEW YORK
COUNTY - St Lawrence
TOWN - Norfolk
SWIS - 406289

2 0 1 4 T E N T A T I V E A S S E S S M E N T R O L L
T A X A B L E SECTION OF THE ROLL - 1

PAGE 591
VALUATION DATE-JUL 01, 2013
TAXABLE STATUS DATE-MAR 01, 2014

TAX MAP NUMBER SEQUENCE
UNIFORM PERCENT OF VALUE IS 082.00
UNIFORM PERCENT OF VALUE IS 082.00

TAX MAP PARCEL NUMBER	PROPERTY LOCATION & CLASS	ASSESSMENT	EXEMPTION CODE	COUNTY	TOWN	SCHOOL
CURRENT OWNERS NAME	SCHOOL DISTRICT	LAND	TAX DESCRIPTION	TAXABLE VALUE		
CURRENT OWNERS ADDRESS	PARCEL SIZE/GRID COORD	TOTAL	SPECIAL DISTRICTS	ACCOUNT NO.		

32.066-7-10	9 Wheeler Dr 210 1 Family Res		COUNTY TAXABLE VALUE	23,000		1-116- 4
Santimaw Paul	Norwood-Norfolk 406201	4,400	TOWN TAXABLE VALUE	23,000		
Santimaw Maureen	50x427x50x443	23,000	SCHOOL TAXABLE VALUE	23,000		
% Grubee & K Shrewsbury, LC	FRNT 50.00 DPTH 435.00		FD028 Norfolk Fire Dist	23,000	TO M	
PO Box 503	ACRES 0.49		LT022 Norfolk Light	23,000	TO M	
Norfolk, NY 13667	EAST-0330231 NRTH-1749275		WS001 Norfolk Water&Sewer	23,000	TO M	
	DEED BOOK 2013 PG-16298					
	FULL MARKET VALUE	28,049				

32.066-7-11	11 Wheeler Dr 210 1 Family Res		COUNTY TAXABLE VALUE	24,200		1- 54-10
Brais Ruby E	Norwood-Norfolk 406201	4,400	TOWN TAXABLE VALUE	24,200		
PO Box 5291	50x443x50x460	24,200	SCHOOL TAXABLE VALUE	24,200		
Massena, NY 13662-5291	FRNT 50.00 DPTH 452.00		FD028 Norfolk Fire Dist	24,200	TO M	
	ACRES 0.51		LT022 Norfolk Light	24,200	TO M	
	EAST-0330210 NRTH-1749230		WS001 Norfolk Water&Sewer	24,200	TO M	
	DEED BOOK 1998 PG-8678					
	FULL MARKET VALUE	29,512				

32.066-7-12	13 Wheeler Dr 210 1 Family Res		Basic Star 41854	0	0	1-107- 6
Bishop James	Norwood-Norfolk 406201	4,400	COUNTY TAXABLE VALUE	40,200		24,600
Bishop Victoria	50x460x50x475 Old Style	40,200	TOWN TAXABLE VALUE	40,200		
13 Wheeler Dr	FRNT 50.00 DPTH 468.00		SCHOOL TAXABLE VALUE	15,600		
Norfolk, NY 13667	ACRES 0.53 BANK8888209		FD028 Norfolk Fire Dist	40,200	TO M	
	EAST-0330210 NRTH-1749183		LT022 Norfolk Light	40,200	TO M	
	DEED BOOK 2010 PG-15419		WS001 Norfolk Water&Sewer	40,200	TO M	
	FULL MARKET VALUE	49,024				

32.066-7-13	15 Wheeler Dr 210 1 Family Res		Vet Eligib 41101	0	22,229	1- 96- 2
Purvis Elizabeth (LU)	Norwood-Norfolk 406201	5,800	RPTL466_f 41691	0	1,267	0
PO Box 416	82x475x73x495	34,900	Enhanced S 41834	0	0	0
Norfolk, NY 13667	FRNT 82.00 DPTH 485.00		COUNTY TAXABLE VALUE	11,404		34,900
	ACRES 0.91		TOWN TAXABLE VALUE	11,404		
	EAST-0330170 NRTH-1749130		SCHOOL TAXABLE VALUE	0		
	DEED BOOK 1055 PG-898		FD028 Norfolk Fire Dist	34,900	TO M	
	FULL MARKET VALUE	42,561	LT022 Norfolk Light	34,900	TO M	
			WS001 Norfolk Water&Sewer	34,900	TO M	

STATE OF NEW YORK
 COUNTY - St Lawrence
 TOWN - Norfolk
 SWIS - 406289

2 0 1 4 T E N T A T I V E A S S E S S M E N T R O L L
 T A X A B L E SECTION OF THE ROLL - 1

PAGE 592
 VALUATION DATE-JUL 01, 2013
 TAXABLE STATUS DATE-MAR 01, 2014

TAX MAP NUMBER SEQUENCE
 UNIFORM PERCENT OF VALUE IS 082.00
 UNIFORM PERCENT OF VALUE IS 082.00

TAX MAP PARCEL NUMBER	PROPERTY LOCATION & CLASS	ASSESSMENT	EXEMPTION CODE	COUNTY	TOWN	SCHOOL
CURRENT OWNERS NAME	SCHOOL DISTRICT	LAND	TAX DESCRIPTION	TAXABLE VALUE		ACCOUNT NO.
CURRENT OWNERS ADDRESS	PARCEL SIZE/GRID COORD	TOTAL	SPECIAL DISTRICTS			

32.066-7-14	17 Wheeler Dr			32.066-7-14		*****
Mortgage First, LLC	210 1 Family Res		COUNTY TAXABLE VALUE	37,000		1-107- 5
579 N Main Street	Norwood-Norfolk 406201	5,300	TOWN TAXABLE VALUE	37,000		
Kaysville, UT 84037	54x490x50x490	37,000	SCHOOL TAXABLE VALUE	37,000		
	FRNT 54.00 DPTH 490.00		FD028 Norfolk Fire Dist	37,000 TO M		
	ACRES 0.75		LT022 Norfolk Light	37,000 TO M		
	EAST-0330170 NRTH-1749050		WS001 Norfolk Water&Sewer	37,000 TO M		
	DEED BOOK 2009 PG-8918					
	FULL MARKET VALUE	45,122				

32.066-7-15	19 Wheeler Dr			32.066-7-15		*****
Hasenauer Matthew	210 1 Family Res		Basic Star 41854	0	0	1- 48- 9
19 Wheeler Drive	Norwood-Norfolk 406201	4,400	COUNTY TAXABLE VALUE	30,000	0	24,600
Norfolk, NY 13667	50x489x50x492 Old Style	30,000	TOWN TAXABLE VALUE	30,000		
	FRNT 50.00 DPTH 491.00		SCHOOL TAXABLE VALUE	5,400		
	ACRES 0.56 BANK8888869		FD028 Norfolk Fire Dist	30,000 TO M		
PRIOR OWNER ON 3/01/2014	EAST-0330150 NRTH-1749010		LT022 Norfolk Light	30,000 TO M		
Hasenauer Matthew	DEED BOOK 2014 PG-2254		WS001 Norfolk Water&Sewer	30,000 TO M		
	FULL MARKET VALUE	36,585				

32.066-7-16	21 Wheeler Dr			32.066-7-16		*****
Ward Carolyn M	210 1 Family Res		Basic Star 41854	0	0	1- 61- 5
21 Wheeler Dr	Norwood-Norfolk 406201	6,600	COUNTY TAXABLE VALUE	55,600	0	24,600
Norfolk, NY 13667-3106	.75 Ar	55,600	TOWN TAXABLE VALUE	55,600		
	ACRES 1.59		SCHOOL TAXABLE VALUE	31,000		
	EAST-0330130 NRTH-1748930		FD028 Norfolk Fire Dist	55,600 TO M		
	DEED BOOK 2012 PG-358		LT022 Norfolk Light	55,600 TO M		
	FULL MARKET VALUE	67,805	WS001 Norfolk Water&Sewer	55,600 TO M		

STATE OF NEW YORK
 COUNTY - St Lawrence
 TOWN - Norfolk
 SWIS - 406289

2 0 1 4 T E N T A T I V E A S S E S S M E N T R O L L
 T A X A B L E SECTION OF THE ROLL - 1
 M A P S E C T I O N - 032
 S U B - S E C T I O N - 066
 UNIFORM PERCENT OF VALUE IS 082.00

PAGE 593
 VALUATION DATE-JUL 01, 2013
 TAXABLE STATUS DATE-MAR 01, 2014
 RPS150/V04/L015
 CURRENT DATE 5/01/2014

*** S P E C I A L D I S T R I C T S U M M A R Y ***

CODE	DISTRICT NAME	TOTAL PARCELS	EXTENSION TYPE	EXTENSION VALUE	AD VALOREM VALUE	EXEMPT AMOUNT	TAXABLE VALUE
FD028	Norfolk Fire D	108	TOTAL M		4976,100		4976,100
LT022	Norfolk Light	106	TOTAL M		4968,900		4968,900
WS001	Norfolk Water&	105	TOTAL M		4965,100		4965,100

*** S C H O O L D I S T R I C T S U M M A R Y ***

CODE	DISTRICT NAME	TOTAL PARCELS	ASSESSED LAND	ASSESSED TOTAL	EXEMPT AMOUNT	TOTAL TAXABLE	STAR AMOUNT	STAR TAXABLE
406201	Norwood-Norfolk	108	586,400	4976,100	23,750	4952,350	2386,320	2566,030
	S U B - T O T A L	108	586,400	4976,100	23,750	4952,350	2386,320	2566,030
	T O T A L	108	586,400	4976,100	23,750	4952,350	2386,320	2566,030

*** S Y S T E M C O D E S S U M M A R Y ***

NO SYSTEM EXEMPTIONS AT THIS LEVEL

*** E X E M P T I O N S U M M A R Y ***

CODE	DESCRIPTION	TOTAL PARCELS	COUNTY	TOWN	SCHOOL
41101	Vet Eligib	6	135,654	135,654	
41122	Vet - Wart	12	101,160		
41123	Vet - Wart	12		83,805	
41132	Vet - Comb	5	65,225		
41133	Vet - Comb	5		57,025	
41142	Vet - Disa	2	34,925		
41143	Vet - Disa	2		26,725	
41161	CW_15_VET/	1	5,325	5,325	
41691	RPTL466_f	5	11,107	11,107	
41800	Aged - All	2	23,750	23,750	23,750
41834	Enhanced S	29			1354,920
41854	Basic Star	43			1031,400

STATE OF NEW YORK
 COUNTY - St Lawrence
 TOWN - Norfolk
 SWIS - 406289

2 0 1 4 T E N T A T I V E A S S E S S M E N T R O L L
 T A X A B L E SECTION OF THE ROLL - 1
 M A P S E C T I O N - 032
 S U B - S E C T I O N - 066
 UNIFORM PERCENT OF VALUE IS 082.00

PAGE 594
 VALUATION DATE-JUL 01, 2013
 TAXABLE STATUS DATE-MAR 01, 2014
 RPS150/V04/L015
 CURRENT DATE 5/01/2014

*** E X E M P T I O N S U M M A R Y ***

CODE	DESCRIPTION	TOTAL PARCELS	COUNTY	TOWN	SCHOOL
	T O T A L	124	377,146	343,391	2410,070

*** G R A N D T O T A L S ***

ROLL SEC	DESCRIPTION	TOTAL PARCELS	ASSESSED LAND	ASSESSED TOTAL	TAXABLE COUNTY	TAXABLE TOWN	TAXABLE SCHOOL	STAR TAXABLE
1	TAXABLE	108	586,400	4976,100	4598,954	4632,709	4952,350	2566,030

STATE OF NEW YORK
 COUNTY - St Lawrence
 TOWN - Norfolk
 SWIS - 406289

2 0 1 4 T E N T A T I V E A S S E S S M E N T R O L L
 T A X A B L E SECTION OF THE ROLL - 1

PAGE 595
 VALUATION DATE-JUL 01, 2013
 TAXABLE STATUS DATE-MAR 01, 2014

TAX MAP NUMBER SEQUENCE
 UNIFORM PERCENT OF VALUE IS 082.00
 UNIFORM PERCENT OF VALUE IS 082.00

TAX MAP PARCEL NUMBER	PROPERTY LOCATION & CLASS	ASSESSMENT	EXEMPTION CODE-----	COUNTY-----	TOWN-----	SCHOOL
CURRENT OWNERS NAME	SCHOOL DISTRICT	LAND	TAX DESCRIPTION	TAXABLE VALUE		
CURRENT OWNERS ADDRESS	PARCEL SIZE/GRID COORD	TOTAL	SPECIAL DISTRICTS	ACCOUNT NO.		

32.067-1-7.1	W Main St 311 Res vac land		COUNTY TAXABLE VALUE	1,000		
McGee Irene (Estate)	Norwood-Norfolk 406201	1,000	TOWN TAXABLE VALUE	1,000		
%John McGee	FRNT 71.00 DPTH	1,000	SCHOOL TAXABLE VALUE	1,000		
PO Box 552	ACRES 0.13		FD028 Norfolk Fire Dist	1,000	TO M	
Norfolk, NY 13667	EAST-0330550 NRTH-1749700		LT022 Norfolk Light	1,000	TO M	
	DEED BOOK 2007 PG-16816		WS001 Norfolk Water&Sewer	1,000	TO M	
	FULL MARKET VALUE	1,220				

32.067-1-7.2	2 W Main St 210 1 Family Res		Basic Star 41854	0	0	24,600
Sullivan Joshua J (LC)	Norwood-Norfolk 406201	5,000	COUNTY TAXABLE VALUE	41,500		
PO Box 85	121'RFx119'x89'x28'x60'	41,500	TOWN TAXABLE VALUE	41,500		
Norfolk, NY 13667	Land contract to J. Sulli		SCHOOL TAXABLE VALUE	16,900		
	FRNT 121.00 DPTH		FD028 Norfolk Fire Dist	41,500	TO M	
	ACRES 0.25		LT022 Norfolk Light	41,500	TO M	
	EAST-0330467 NRTH-1749730		WS001 Norfolk Water&Sewer	41,500	TO M	
	DEED BOOK 2007 PG-18939					
	FULL MARKET VALUE	50,610				

32.067-1-9.11	1 W Main St 449 Other Storag		COUNTY TAXABLE VALUE	86,500		1- 69- 3.1
Meroke Realty Corporation	Norwood-Norfolk 406201	13,200	TOWN TAXABLE VALUE	86,500		
1 Crossways Park Dr West	240x165x233x170	86,500	SCHOOL TAXABLE VALUE	86,500		
Woodbury, NY 11797	Bldg Materials-Retail		FD028 Norfolk Fire Dist	86,500	TO M	
	FRNT 240.00 DPTH		LT022 Norfolk Light	86,500	TO M	
	ACRES 0.89		WS001 Norfolk Water&Sewer	86,500	TO M	
	EAST-0330624 NRTH-1749517					
	DEED BOOK 1998 PG-9914					
	FULL MARKET VALUE	105,488				

32.067-1-20.1	3 W Main St 425 Bar		COUNTY TAXABLE VALUE	75,000		1- 17-15
Jenkins Diana M	Norwood-Norfolk 406201	10,600	TOWN TAXABLE VALUE	75,000		
116 County Route 40	The Coach Tavern	75,000	SCHOOL TAXABLE VALUE	75,000		
Massena, NY 13662	1ar 130X221x180x160		FD028 Norfolk Fire Dist	75,000	TO M	
	FRNT 130.00 DPTH 180.00		LT022 Norfolk Light	75,000	TO M	
	ACRES 0.54		WS001 Norfolk Water&Sewer	75,000	TO M	
	EAST-0330420 NRTH-1749531					
	DEED BOOK 2012 PG-17962					
	FULL MARKET VALUE	91,463				

STATE OF NEW YORK
 COUNTY - St Lawrence
 TOWN - Norfolk
 SWIS - 406289

2 0 1 4 T E N T A T I V E A S S E S S M E N T R O L L

T A X A B L E SECTION OF THE ROLL - 1

PAGE 596
 VALUATION DATE-JUL 01, 2013
 TAXABLE STATUS DATE-MAR 01, 2014

TAX MAP NUMBER SEQUENCE
 UNIFORM PERCENT OF VALUE IS 082.00
 UNIFORM PERCENT OF VALUE IS 082.00

TAX MAP PARCEL NUMBER	PROPERTY LOCATION & CLASS	ASSESSMENT	EXEMPTION CODE	COUNTY	TOWN	SCHOOL
CURRENT OWNERS NAME	SCHOOL DISTRICT	LAND	TAX DESCRIPTION	TAXABLE VALUE		
CURRENT OWNERS ADDRESS	PARCEL SIZE/GRID COORD	TOTAL	SPECIAL DISTRICTS	ACCOUNT NO.		

32.067-1-26	1 Island St 210 1 Family Res		Basic Star 41854	0	0	1- 70- 7
Eurto Paul A	Norwood-Norfolk 406201	3,800	COUNTY TAXABLE VALUE		35,000	24,600
Eurto Betsey A	75x93x45x82	35,000	TOWN TAXABLE VALUE		35,000	
PO Box 65	FRNT 75.00 DPTH 88.00		SCHOOL TAXABLE VALUE		10,400	
Norfolk, NY 13667	ACRES 0.14		FD028 Norfolk Fire Dist		35,000 TO M	
	EAST-0330941 NRTH-1749495		LT022 Norfolk Light		35,000 TO M	
	DEED BOOK 1084 PG-1135		WS001 Norfolk Water&Sewer		35,000 TO M	
	FULL MARKET VALUE	42,683	*****			

32.067-1-27	2 Island St 210 1 Family Res		COUNTY TAXABLE VALUE		23,700	1-111- 4
Dye Deborah J	Norwood-Norfolk 406201	2,300	TOWN TAXABLE VALUE		23,700	
6 Hutchins St	38x82x40x85	23,700	SCHOOL TAXABLE VALUE		23,700	
Norfolk, NY 13667	FRNT 38.00 DPTH 84.00		FD028 Norfolk Fire Dist		23,700 TO M	
	ACRES 0.07 BANK8888869		LT022 Norfolk Light		23,700 TO M	
	EAST-0330957 NRTH-1749450		WS001 Norfolk Water&Sewer		23,700 TO M	
	DEED BOOK 2008 PG-10908		*****			
	FULL MARKET VALUE	28,902	*****			

32.067-1-28	3 Island St 210 1 Family Res		Basic Star 41854	0	0	1- 83- 1
Stuart Douglas L	Norwood-Norfolk 406201	2,400	COUNTY TAXABLE VALUE		19,000	19,000
Stuart Laurie	41x85x43x77 Bungalow	19,000	TOWN TAXABLE VALUE		19,000	
3 Island St	FRNT 41.00 DPTH 81.00		SCHOOL TAXABLE VALUE		0	
Norfolk, NY 13667	ACRES 0.07		FD028 Norfolk Fire Dist		19,000 TO M	
	EAST-0330963 NRTH-1749407		LT022 Norfolk Light		19,000 TO M	
	DEED BOOK 2002 PG-18557		WS001 Norfolk Water&Sewer		19,000 TO M	
	FULL MARKET VALUE	23,171	*****			

32.067-1-29	4 Island St 210 1 Family Res - WTRFNT		Basic Star 41854	0	0	1- 17- 6
Vivlamore Margo	Norwood-Norfolk 406201	2,000	COUNTY TAXABLE VALUE		24,900	24,600
PO Box 95	41x77x45x52 Bungalow	24,900	TOWN TAXABLE VALUE		24,900	
Norfolk, NY 13667	FRNT 41.00 DPTH 65.00		SCHOOL TAXABLE VALUE		300	
	ACRES 0.05		FD028 Norfolk Fire Dist		24,900 TO M	
	EAST-0330963 NRTH-1749364		LT022 Norfolk Light		24,900 TO M	
	DEED BOOK 2007 PG-3414		WS001 Norfolk Water&Sewer		24,900 TO M	
	FULL MARKET VALUE	30,366	*****			

STATE OF NEW YORK
COUNTY - St Lawrence
TOWN - Norfolk
SWIS - 406289

2 0 1 4 T E N T A T I V E A S S E S S M E N T R O L L
T A X A B L E SECTION OF THE ROLL - 1

PAGE 597
VALUATION DATE-JUL 01, 2013
TAXABLE STATUS DATE-MAR 01, 2014

TAX MAP NUMBER SEQUENCE
UNIFORM PERCENT OF VALUE IS 082.00
UNIFORM PERCENT OF VALUE IS 082.00

TAX MAP PARCEL NUMBER	PROPERTY LOCATION & CLASS	ASSESSMENT	EXEMPTION CODE	COUNTY	TOWN	SCHOOL
CURRENT OWNERS NAME	SCHOOL DISTRICT	LAND	TAX DESCRIPTION	TAXABLE VALUE		
CURRENT OWNERS ADDRESS	PARCEL SIZE/GRID COORD	TOTAL	SPECIAL DISTRICTS	ACCOUNT NO.		

32.067-2-1	6 N Main St			32.067-2-1		1- 40-12
Baxter Robin	210 1 Family Res		COUNTY TAXABLE VALUE	27,150		
PO Box 232	Norwood-Norfolk 406201	6,600	TOWN TAXABLE VALUE	27,150		
Norfolk, NY 13667	1.5 Ar	27,150	SCHOOL TAXABLE VALUE	27,150		
	ACRES 1.99		FD028 Norfolk Fire Dist	27,150 TO M		
	EAST-0331673 NRTH-1749897		LT022 Norfolk Light	27,150 TO M		
	DEED BOOK 1019 PG-368		WS001 Norfolk Water&Sewer	27,150 TO M		
	FULL MARKET VALUE	33,110				

32.067-2-2	2 Adams Rd			32.067-2-2		1- 81-15
Spencer Michael	210 1 Family Res		CW_15_VET/ 41161	0	9,360	9,360 0
Spencer Constance	Norwood-Norfolk 406201	10,500	RPTL466_f 41691	0	2,460	2,460 0
2 Adams Rd	FRNT 200.00 DPTH	62,400	Basic Star 41854	0	0	0 24,600
Norfolk, NY 13667	ACRES 1.53		COUNTY TAXABLE VALUE	50,580		
	EAST-0331927 NRTH-1749750		TOWN TAXABLE VALUE	50,580		
	DEED BOOK 985 PG-00099		SCHOOL TAXABLE VALUE	37,800		
	FULL MARKET VALUE	76,098	FD028 Norfolk Fire Dist	62,400 TO M		
			LT022 Norfolk Light	62,400 TO M		
			WD011 Norfolk Water Dist	62,400 TO M		

32.067-2-3	Adams Rd			32.067-2-3		1- 89- 5
Spencer Michael	311 Res vac land		COUNTY TAXABLE VALUE	6,300		
Spencer Connie	Norwood-Norfolk 406201	6,300	TOWN TAXABLE VALUE	6,300		
2 Adams Rd	ACRES 1.00	6,300	SCHOOL TAXABLE VALUE	6,300		
Norfolk, NY 13667	EAST-0332034 NRTH-1749690		FD028 Norfolk Fire Dist	6,300 TO M		
	DEED BOOK 1098 PG-1015		LT022 Norfolk Light	6,300 TO M		
	FULL MARKET VALUE	7,683	WD011 Norfolk Water Dist	6,300 TO M		

32.067-2-8	10 Adams Rd			32.067-2-8		1- 37-13
Eurto Tobias A	210 1 Family Res		Basic Star 41854	0	0	0 24,600
Waite Valerie I	Norwood-Norfolk 406201	6,700	COUNTY TAXABLE VALUE	60,300		
10 Adams Rd	Residence	60,300	TOWN TAXABLE VALUE	60,300		
Norfolk, NY 13667	ACRES 2.30		SCHOOL TAXABLE VALUE	35,700		
	EAST-0332668 NRTH-1749657		FD028 Norfolk Fire Dist	60,300 TO M		
	DEED BOOK 2007 PG-12816		LT022 Norfolk Light	60,300 TO M		
	FULL MARKET VALUE	73,537	WD011 Norfolk Water Dist	60,300 TO M		

32.067-2-9	8 Adams Rd			32.067-2-9		1- 68- 9.2
Volz Robert E	210 1 Family Res		COUNTY TAXABLE VALUE	38,800		
Volz Michele A	Norwood-Norfolk 406201	6,000	TOWN TAXABLE VALUE	38,800		
PO Box 187	Ranch	38,800	SCHOOL TAXABLE VALUE	38,800		
West Stockholm, NY 13696	ACRES 0.51		FD028 Norfolk Fire Dist	38,800 TO M		
	EAST-0332314 NRTH-1749783		WD011 Norfolk Water Dist	38,800 TO M		
	DEED BOOK 2002 PG-12408					
	FULL MARKET VALUE	47,317				

STATE OF NEW YORK
 COUNTY - St Lawrence
 TOWN - Norfolk
 SWIS - 406289

2 0 1 4 T E N T A T I V E A S S E S S M E N T R O L L
 T A X A B L E SECTION OF THE ROLL - 1

PAGE 598
 VALUATION DATE-JUL 01, 2013
 TAXABLE STATUS DATE-MAR 01, 2014

TAX MAP NUMBER SEQUENCE
 UNIFORM PERCENT OF VALUE IS 082.00
 UNIFORM PERCENT OF VALUE IS 082.00

TAX MAP PARCEL NUMBER	PROPERTY LOCATION & CLASS	ASSESSMENT	EXEMPTION CODE	COUNTY	TOWN	SCHOOL
CURRENT OWNERS NAME	SCHOOL DISTRICT	LAND	TAX DESCRIPTION	TAXABLE VALUE		
CURRENT OWNERS ADDRESS	PARCEL SIZE/GRID COORD	TOTAL	SPECIAL DISTRICTS	ACCOUNT NO.		

32.067-3-2	N Main St			32.067-3-2		1- 49-11
Northern Machining, Inc	311 Res vac land		COUNTY TAXABLE VALUE	4,400		
36 Sober St	Norwood-Norfolk 406201	4,400	TOWN TAXABLE VALUE	4,400		
Norfolk, NY 13667	Also 2000/8836	4,400	SCHOOL TAXABLE VALUE	4,400		
	161x121x81x109x208		FD028 Norfolk Fire Dist	4,400	TO M	
	FRNT 161.00 DPTH		LT022 Norfolk Light	4,400	TO M	
	ACRES 0.66		WS001 Norfolk Water&Sewer	4,400	TO M	
	EAST-0331432 NRTH-1749570					
	DEED BOOK 2013 PG-8939					
	FULL MARKET VALUE	5,366				

32.067-3-4	1 S Main St			32.067-3-4		1- 89-11
Marcellus Gas Corp	432 Gas station		COUNTY TAXABLE VALUE	25,000		
49 Onondaga St	Norwood-Norfolk 406201	10,300	TOWN TAXABLE VALUE	25,000		
Skaneateles, NY 13152	Service Station 230X205	25,000	SCHOOL TAXABLE VALUE	25,000		
	FRNT 230.00 DPTH 180.00		FD028 Norfolk Fire Dist	25,000	TO M	
	ACRES 1.00		LT022 Norfolk Light	25,000	TO M	
	EAST-0331399 NRTH-1749363		WS001 Norfolk Water&Sewer	25,000	TO M	
	DEED BOOK 2010 PG-6589					
	FULL MARKET VALUE	30,488				

32.067-3-5	3 S Main St			32.067-3-5		1- 16- 6
Bond Walter J	210 1 Family Res		Vet - Wart 41122	0	5,550	0 0
Bond Barbara J	Norwood-Norfolk 406201	5,600	Vet - Wart 41123	0	0	5,550 0
3 S Main Street	FRNT 69.00 DPTH 198.00	37,000	Enhanced S 41834	0	0	0 37,000
Norfolk, NY 13667	ACRES 0.37		COUNTY TAXABLE VALUE	31,450		
	EAST-0331392 NRTH-1749217		TOWN TAXABLE VALUE	31,450		
	DEED BOOK 2013 PG-17040		SCHOOL TAXABLE VALUE	0		
	FULL MARKET VALUE	45,122	FD028 Norfolk Fire Dist	37,000	TO M	
			LT022 Norfolk Light	37,000	TO M	
			WS001 Norfolk Water&Sewer	37,000	TO M	

32.067-3-6	5 S Main St			32.067-3-6		1- 70- 5
Molnar George W (LU)	210 1 Family Res		COUNTY TAXABLE VALUE	24,800		
2 Eastview Hgts	Norwood-Norfolk 406201	4,000	TOWN TAXABLE VALUE	24,800		
Norfolk, NY 13667	FRNT 40.00 DPTH 198.00	24,800	SCHOOL TAXABLE VALUE	24,800		
	ACRES 0.21		FD028 Norfolk Fire Dist	24,800	TO M	
	EAST-0331372 NRTH-1749163		LT022 Norfolk Light	24,800	TO M	
	DEED BOOK 2001 PG-14293		WS001 Norfolk Water&Sewer	24,800	TO M	
	FULL MARKET VALUE	30,244				

STATE OF NEW YORK
COUNTY - St Lawrence
TOWN - Norfolk
SWIS - 406289

2 0 1 4 T E N T A T I V E A S S E S S M E N T R O L L

T A X A B L E SECTION OF THE ROLL - 1

PAGE 599
VALUATION DATE-JUL 01, 2013
TAXABLE STATUS DATE-MAR 01, 2014

TAX MAP NUMBER SEQUENCE
UNIFORM PERCENT OF VALUE IS 082.00
UNIFORM PERCENT OF VALUE IS 082.00

TAX MAP PARCEL NUMBER	PROPERTY LOCATION & CLASS	ASSESSMENT	EXEMPTION CODE	COUNTY	TOWN	SCHOOL
CURRENT OWNERS NAME	SCHOOL DISTRICT	LAND	TAX DESCRIPTION	TAXABLE VALUE		
CURRENT OWNERS ADDRESS	PARCEL SIZE/GRID COORD	TOTAL	SPECIAL DISTRICTS	ACCOUNT NO.		

32.067-3-7	7 S Main St 210 1 Family Res		COUNTY TAXABLE VALUE	32,200		1- 70- 4
Molnar Nina R (LU)	Norwood-Norfolk 406201	5,600	TOWN TAXABLE VALUE	32,200		
% Deborah Molnar	FRNT 72.00 DPTH 198.00	32,200	SCHOOL TAXABLE VALUE	32,200		
29 Furnace St	ACRES 0.37		FD028 Norfolk Fire Dist	32,200	TO M	
Norfolk, NY 13667	EAST-0331352 NRTH-1749083		LT022 Norfolk Light	32,200	TO M	
	DEED BOOK 2013 PG-6421		WS001 Norfolk Water&Sewer	32,200	TO M	
	FULL MARKET VALUE	39,268				

32.067-3-8	9 S Main St 414 Hotel		Basic Star 41854	0	0	1- 69-10 24,600
Alford Sandra R	Norwood-Norfolk 406201	6,600	COUNTY TAXABLE VALUE	100,600		
PO Box 413	Lavigne's Hotel & Bar	100,600	TOWN TAXABLE VALUE	100,600		
Norfolk, NY 13667	80x102x79x102		SCHOOL TAXABLE VALUE	76,000		
	FRNT 73.00 DPTH 100.00		FD028 Norfolk Fire Dist	100,600	TO M	
	ACRES 0.17		LT022 Norfolk Light	100,600	TO M	
	EAST-0331306 NRTH-1749030		WS001 Norfolk Water&Sewer	100,600	TO M	
	DEED BOOK 1044 PG-282					
	FULL MARKET VALUE	122,683				

32.067-3-9	1 Maple St 449 Other Storag		COUNTY TAXABLE VALUE	8,300		1- 69-14
Alford Sandra R	Norwood-Norfolk 406201	6,300	TOWN TAXABLE VALUE	8,300		
PO Box 413	Comm Garage	8,300	SCHOOL TAXABLE VALUE	8,300		
Norfolk, NY 13667	FRNT 98.00 DPTH 73.00		FD028 Norfolk Fire Dist	8,300	TO M	
	EAST-0331406 NRTH-1749010		LT022 Norfolk Light	8,300	TO M	
	DEED BOOK 2006 PG-10767		WS001 Norfolk Water&Sewer	8,300	TO M	
	FULL MARKET VALUE	10,122				

32.067-3-10.1	4 N Main St 484 1 use sm bld		COUNTY TAXABLE VALUE	19,140		1- 69- 1
Ashley Ted F	Norwood-Norfolk 406201	10,100	TOWN TAXABLE VALUE	19,140		
Ashley Kathie	231x172x85x109x150	19,140	SCHOOL TAXABLE VALUE	19,140		
36 Sober St	FRNT 231.00 DPTH 175.00		FD028 Norfolk Fire Dist	19,140	TO M	
Norfolk, NY 13667	ACRES 0.67		LT022 Norfolk Light	19,140	TO M	
	EAST-0331613 NRTH-1749538		WS001 Norfolk Water&Sewer	19,140	TO M	
	DEED BOOK 2003 PG-22899					
	FULL MARKET VALUE	23,341				

32.067-3-10.2	2A N Main St 484 1 use sm bld		COUNTY TAXABLE VALUE	168,400		
Northern Machining Inc	Norwood-Norfolk 406201	19,700	TOWN TAXABLE VALUE	168,400		
36 Sober St	Comm Bldg	168,400	SCHOOL TAXABLE VALUE	168,400		
Norfolk, NY 13667	FRNT 26.00 DPTH		FD028 Norfolk Fire Dist	168,400	TO M	
	ACRES 2.20		LT022 Norfolk Light	168,400	TO M	
	EAST-0331660 NRTH-1749290		WS001 Norfolk Water&Sewer	168,400	TO M	
	DEED BOOK 1084 PG-597					
	FULL MARKET VALUE	205,366				

STATE OF NEW YORK
COUNTY - St Lawrence
TOWN - Norfolk
SWIS - 406289

2 0 1 4 T E N T A T I V E A S S E S S M E N T R O L L
T A X A B L E SECTION OF THE ROLL - 1

PAGE 600
VALUATION DATE-JUL 01, 2013
TAXABLE STATUS DATE-MAR 01, 2014

TAX MAP NUMBER SEQUENCE
UNIFORM PERCENT OF VALUE IS 082.00
UNIFORM PERCENT OF VALUE IS 082.00

TAX MAP PARCEL NUMBER	PROPERTY LOCATION & CLASS	ASSESSMENT	EXEMPTION CODE	COUNTY	TOWN	SCHOOL
CURRENT OWNERS NAME	SCHOOL DISTRICT	LAND	TAX DESCRIPTION	TAXABLE VALUE		
CURRENT OWNERS ADDRESS	PARCEL SIZE/GRID COORD	TOTAL	SPECIAL DISTRICTS	ACCOUNT NO.		

32.067-3-11	3 Maple St	79	PCT OF VALUE USED FOR EXEMPTION PURPOSES	32.067-3-11	*****	*****
Ramsdell Matthew J	210 1 Family Res		Vet - Comb 41132	0	9,915	0
Ramsdell Angela L	Norwood-Norfolk 406201	6,500	Vet - Comb 41133	0	0	9,915
3 Maple St	1.5ar	50,200	Basic Star 41854	0	0	24,600
Norfolk, NY 13667	ACRES 1.79		COUNTY TAXABLE VALUE		40,285	
	EAST-0331666 NRTH-1749030		TOWN TAXABLE VALUE		40,285	
	DEED BOOK 2009 PG-2699		SCHOOL TAXABLE VALUE		25,600	
	FULL MARKET VALUE	61,220	FD028 Norfolk Fire Dist		50,200	TO M
			LT022 Norfolk Light		50,200	TO M
			WS001 Norfolk Water&Sewer		50,200	TO M

32.067-3-12.2	13 Maple St		Basic Star 41854	0	0	1- 68-15.2
Goodspeed Larry Jr	210 1 Family Res	4,300	COUNTY TAXABLE VALUE		27,900	0
Bombard Terri	Norwood-Norfolk 406201	27,900	TOWN TAXABLE VALUE		27,900	24,600
13 Maple St	FRNT 66.00 DPTH 132.00		SCHOOL TAXABLE VALUE		3,300	
Norfolk, NY 13667	ACRES 0.20		FD028 Norfolk Fire Dist		27,900	TO M
	EAST-0331640 NRTH-1748610		LT022 Norfolk Light		27,900	TO M
	DEED BOOK 2008 PG-13941		WS001 Norfolk Water&Sewer		27,900	TO M
	FULL MARKET VALUE	34,024				

32.067-3-13	23 Maple St		Basic Star 41854	0	0	1- 27-13
LaBarge Lawrence W	210 1 Family Res	6,300	COUNTY TAXABLE VALUE		51,700	0
Morter Jamie N	Norwood-Norfolk 406201	51,700	TOWN TAXABLE VALUE		51,700	24,600
23 Maple St	FRNT 91.00 DPTH		SCHOOL TAXABLE VALUE		27,100	
Norfolk, NY 13667	ACRES 1.20 BANK8888869		FD028 Norfolk Fire Dist		51,700	TO M
	EAST-0331713 NRTH-1748123		LT022 Norfolk Light		51,700	TO M
	DEED BOOK 2007 PG-2258		WS001 Norfolk Water&Sewer		51,700	TO M
	FULL MARKET VALUE	63,049				

32.067-3-14	27 Maple St		Basic Star 41854	0	0	1- 86-10
Dyke William F	210 1 Family Res	6,400	COUNTY TAXABLE VALUE		40,300	0
27 Maple St	Norwood-Norfolk 406201	40,300	TOWN TAXABLE VALUE		40,300	24,600
Norfolk, NY 13667	130x152x177x32x145		SCHOOL TAXABLE VALUE		15,700	
	FRNT 130.00 DPTH		FD028 Norfolk Fire Dist		40,300	TO M
	ACRES 0.54		LT022 Norfolk Light		40,300	TO M
	EAST-0331553 NRTH-1748037		WS001 Norfolk Water&Sewer		40,300	TO M
	DEED BOOK 1010 PG-00857					
	FULL MARKET VALUE	49,146				

STATE OF NEW YORK
COUNTY - St Lawrence
TOWN - Norfolk
SWIS - 406289

2 0 1 4 T E N T A T I V E A S S E S S M E N T R O L L

T A X A B L E SECTION OF THE ROLL - 1

PAGE 601
VALUATION DATE-JUL 01, 2013
TAXABLE STATUS DATE-MAR 01, 2014

TAX MAP NUMBER SEQUENCE
UNIFORM PERCENT OF VALUE IS 082.00
UNIFORM PERCENT OF VALUE IS 082.00

TAX MAP PARCEL NUMBER	PROPERTY LOCATION & CLASS	ASSESSMENT	EXEMPTION CODE	COUNTY	TOWN	SCHOOL
CURRENT OWNERS NAME	SCHOOL DISTRICT	LAND	TAX DESCRIPTION	TAXABLE VALUE		
CURRENT OWNERS ADDRESS	PARCEL SIZE/GRID COORD	TOTAL	SPECIAL DISTRICTS			ACCOUNT NO.

32.067-3-15	25 Maple St			32.067-3-15		1- 82- 6
Emlaw Kevin J (LU)	210 1 Family Res		Basic Star 41854	0	0	24,600
25 Maple St	Norwood-Norfolk 406201	3,800	COUNTY TAXABLE VALUE	29,800		
Norfolk, NY 13667	Residence	29,800	TOWN TAXABLE VALUE	29,800		
	FRNT 50.00 DPTH 152.00		SCHOOL TAXABLE VALUE	5,200		
	ACRES 0.17		FD028 Norfolk Fire Dist	29,800 TO M		
	EAST-0331586 NRTH-1748130		LT022 Norfolk Light	29,800 TO M		
	DEED BOOK 2012 PG-1963		WS001 Norfolk Water&Sewer	29,800 TO M		
	FULL MARKET VALUE	36,341				

32.067-3-16	21 Maple St			32.067-3-16		1-110- 1
Frego Charles T	210 1 Family Res		CW_15_VET/ 41161	0	9,840	9,840
Frego Sheree	Norwood-Norfolk 406201	6,300	Basic Star 41854	0	0	24,600
PO Box 352	ACRES 1.19	83,300	COUNTY TAXABLE VALUE	73,460		
Norfolk, NY 13667	EAST-0331673 NRTH-1748310		TOWN TAXABLE VALUE	73,460		
	DEED BOOK 1051 PG-00378		SCHOOL TAXABLE VALUE	58,700		
	FULL MARKET VALUE	101,585	FD028 Norfolk Fire Dist	83,300 TO M		
			LT022 Norfolk Light	83,300 TO M		
			WS001 Norfolk Water&Sewer	83,300 TO M		

32.067-3-17	19 Maple St			32.067-3-17		1- 98-13
Blair Martin S II	210 1 Family Res		Basic Star 41854	0	0	24,600
19 Maple St	Norwood-Norfolk 406201	3,600	COUNTY TAXABLE VALUE	50,000		
Norfolk, NY 13667	FRNT 50.00 DPTH 132.00	50,000	TOWN TAXABLE VALUE	50,000		
	ACRES 0.15 BANK8888869		SCHOOL TAXABLE VALUE	25,400		
	EAST-0331606 NRTH-1748423		FD028 Norfolk Fire Dist	50,000 TO M		
	DEED BOOK 2005 PG-16312		LT022 Norfolk Light	50,000 TO M		
	FULL MARKET VALUE	60,976	WS001 Norfolk Water&Sewer	50,000 TO M		

32.067-3-18	17 Maple St			32.067-3-18		1- 39- 3
Bradish Matthew G	210 1 Family Res		Basic Star 41854	0	0	24,600
PO Box 435	Norwood-Norfolk 406201	4,300	COUNTY TAXABLE VALUE	42,600		
Norfolk, NY 13667	FRNT 66.00 DPTH 132.00	42,600	TOWN TAXABLE VALUE	42,600		
	ACRES 0.19 BANK8888869		SCHOOL TAXABLE VALUE	18,000		
	EAST-0331619 NRTH-1748490		FD028 Norfolk Fire Dist	42,600 TO M		
	DEED BOOK 2014 PG-385		LT022 Norfolk Light	42,600 TO M		
	FULL MARKET VALUE	51,951	WS001 Norfolk Water&Sewer	42,600 TO M		

32.067-3-19	15,15 1/2 Maple St			32.067-3-19		1- 61-13 &
Hall Terry A	280 Res Multiple		COUNTY TAXABLE VALUE	40,000		
Hall Lynne M	Norwood-Norfolk 406201	4,300	TOWN TAXABLE VALUE	40,000		
19 Henry Rd	Residence & Apt House	40,000	SCHOOL TAXABLE VALUE	40,000		
Madrid, NY 13660	FRNT 66.00 DPTH 132.00		FD028 Norfolk Fire Dist	40,000 TO M		
	ACRES 0.19		LT022 Norfolk Light	40,000 TO M		
	EAST-0331640 NRTH-1748537		WS001 Norfolk Water&Sewer	40,000 TO M		
	DEED BOOK 2010 PG-17756					
	FULL MARKET VALUE	48,780				

STATE OF NEW YORK
COUNTY - St Lawrence
TOWN - Norfolk
SWIS - 406289

2 0 1 4 T E N T A T I V E A S S E S S M E N T R O L L
T A X A B L E SECTION OF THE ROLL - 1

PAGE 602
VALUATION DATE-JUL 01, 2013
TAXABLE STATUS DATE-MAR 01, 2014

TAX MAP NUMBER SEQUENCE
UNIFORM PERCENT OF VALUE IS 082.00
UNIFORM PERCENT OF VALUE IS 082.00

TAX MAP PARCEL NUMBER	PROPERTY LOCATION & CLASS	ASSESSMENT	EXEMPTION CODE	COUNTY	TOWN	SCHOOL
CURRENT OWNERS NAME	SCHOOL DISTRICT	LAND	TAX DESCRIPTION	TAXABLE VALUE		
CURRENT OWNERS ADDRESS	PARCEL SIZE/GRID COORD	TOTAL	SPECIAL DISTRICTS	ACCOUNT NO.		
***** 32.067-3-20.1 *****						
11 Maple St						1- 52- 4
32.067-3-20.1	210 1 Family Res		Vet Eligib 41101	0	29,000	29,000 0
Pircsuk James	Norwood-Norfolk 406201	9,000	Enhanced S 41834	0	0	0 37,600
Pircsuk Valerie	FRNT 66.00 DPTH	37,600	COUNTY TAXABLE VALUE		8,600	
PO Box 114	ACRES 2.60		TOWN TAXABLE VALUE		8,600	
Norfolk, NY 13667	EAST-0331815 NRTH-1748617		SCHOOL TAXABLE VALUE		0	
	DEED BOOK 910 PG-442		FD028 Norfolk Fire Dist		37,600	TO M
	FULL MARKET VALUE	45,854	LT022 Norfolk Light		37,600	TO M
			WS001 Norfolk Water&Sewer		37,600	TO M
***** 32.067-3-21 *****						
9 Maple St						1- 68- 8
32.067-3-21	210 1 Family Res		Basic Star 41854	0	0	0 24,600
Taylor Darren W	Norwood-Norfolk 406201	4,400	COUNTY TAXABLE VALUE		31,200	
Taylor Teresa	FRNT 70.00 DPTH 132.00	31,200	TOWN TAXABLE VALUE		31,200	
9 Maple St	ACRES 0.20		SCHOOL TAXABLE VALUE		6,600	
Norfolk, NY 13667	EAST-0331673 NRTH-1748743		FD028 Norfolk Fire Dist		31,200	TO M
	DEED BOOK 1059 PG-421		LT022 Norfolk Light		31,200	TO M
	FULL MARKET VALUE	38,049	WS001 Norfolk Water&Sewer		31,200	TO M
***** 32.067-3-22.12 *****						
7 Maple St						
32.067-3-22.12	210 1 Family Res		Basic Star 41854	0	0	0 22,740
Bartholomew Anne	Norwood-Norfolk 406201	2,040	COUNTY TAXABLE VALUE		22,740	
7 Maple St	FRNT 100.00 DPTH 132.00	22,740	TOWN TAXABLE VALUE		22,740	
Norfolk, NY 13667	ACRES 0.30		SCHOOL TAXABLE VALUE		0	
	EAST-0331682 NRTH-1748824		FD028 Norfolk Fire Dist		22,740	TO M
	DEED BOOK 2013 PG-10960		LT022 Norfolk Light		22,740	TO M
	FULL MARKET VALUE	27,732	WS001 Norfolk Water&Sewer		22,740	TO M
***** 32.067-4-1 *****						
11 S Main St						1- 70-13
32.067-4-1	210 1 Family Res		COUNTY TAXABLE VALUE		41,700	
LaVigne Kenneth	Norwood-Norfolk 406201	3,000	TOWN TAXABLE VALUE		41,700	
LaVigne Dale	FRNT 66.00 DPTH 66.00	41,700	SCHOOL TAXABLE VALUE		41,700	
PO Box 236	ACRES 0.09		FD028 Norfolk Fire Dist		41,700	TO M
Norfolk, NY 13667	EAST-0331286 NRTH-1748910		LT022 Norfolk Light		41,700	TO M
	DEED BOOK 2010 PG-18603		WS001 Norfolk Water&Sewer		41,700	TO M
	FULL MARKET VALUE	50,854				
***** 32.067-4-2 *****						
2 Maple St						1- 70-14
32.067-4-2	433 Auto body		COUNTY TAXABLE VALUE		40,000	
LaVigne Kenneth	Norwood-Norfolk 406201	6,600	TOWN TAXABLE VALUE		40,000	
LaVigne Dale	Auto Repair	40,000	SCHOOL TAXABLE VALUE		40,000	
PO Box 236	FRNT 132.00 DPTH 66.00		FD028 Norfolk Fire Dist		40,000	TO M
Norfolk, NY 13667	EAST-0331379 NRTH-1748897		LT022 Norfolk Light		40,000	TO M
	DEED BOOK 2010 PG-18603		WS001 Norfolk Water&Sewer		40,000	TO M
	FULL MARKET VALUE	48,780				

STATE OF NEW YORK
COUNTY - St Lawrence
TOWN - Norfolk
SWIS - 406289

2 0 1 4 T E N T A T I V E A S S E S S M E N T R O L L
T A X A B L E SECTION OF THE ROLL - 1

PAGE 603
VALUATION DATE-JUL 01, 2013
TAXABLE STATUS DATE-MAR 01, 2014

TAX MAP NUMBER SEQUENCE
UNIFORM PERCENT OF VALUE IS 082.00
UNIFORM PERCENT OF VALUE IS 082.00

TAX MAP PARCEL NUMBER	PROPERTY LOCATION & CLASS	ASSESSMENT	EXEMPTION CODE	COUNTY	TOWN	SCHOOL
CURRENT OWNERS NAME	SCHOOL DISTRICT	LAND	TAX DESCRIPTION	TAXABLE VALUE		ACCOUNT NO.
CURRENT OWNERS ADDRESS	PARCEL SIZE/GRID COORD	TOTAL	SPECIAL DISTRICTS			
***** 32.067-4-3 *****						
4 Maple St						1- 70- 6
32.067-4-3	210 1 Family Res		Vet Eligib 41101	0	7,500	7,500 0
Lavigne Kenneth	Norwood-Norfolk 406201	4,400	RPTL466_f 41691	0	2,460	2,460 0
Lavigne Laura	FRNT 70.00 DPTH 128.00	32,100	Enhanced S 41834	0	0	0 32,100
PO Box 236	ACRES 0.20		COUNTY TAXABLE VALUE		22,140	
Norfolk, NY 13667	EAST-0331466 NRTH-1748863		TOWN TAXABLE VALUE		22,140	
	DEED BOOK 558 PG-00314		SCHOOL TAXABLE VALUE		0	
	FULL MARKET VALUE	39,146	FD028 Norfolk Fire Dist		32,100	TO M
			LT022 Norfolk Light		32,100	TO M
			WS001 Norfolk Water&Sewer		32,100	TO M
***** 32.067-4-4 *****						
6 Maple St						1- 80- 1
32.067-4-4	210 1 Family Res		Vet Eligib 41101	0	5,500	5,500 0
Mitchell Dorothy (LU)	Norwood-Norfolk 406201	4,400	Basic Star 41854	0	0	0 24,600
6 Maple St	Sold To Marvin H &	25,000	COUNTY TAXABLE VALUE		19,500	
Norfolk, NY 13667	Richard Mitchell.		TOWN TAXABLE VALUE		19,500	
	FRNT 70.00 DPTH 128.00		SCHOOL TAXABLE VALUE		400	
	ACRES 0.20		FD028 Norfolk Fire Dist		25,000	TO M
	EAST-0331533 NRTH-1748843		LT022 Norfolk Light		25,000	TO M
	DEED BOOK 1096 PG-798		WS001 Norfolk Water&Sewer		25,000	TO M
	FULL MARKET VALUE	30,488				
***** 32.067-4-5 *****						
8 Maple St						1- 68-11
32.067-4-5	210 1 Family Res		Basic Star 41854	0	0	0 24,600
Sharlow Bradford K Jr	Norwood-Norfolk 406201	5,500	COUNTY TAXABLE VALUE		63,300	
Sharlow Kaye L	FRNT 110.00 DPTH 140.00	63,300	TOWN TAXABLE VALUE		63,300	
8 Maple St	ACRES 0.35 BANK88888150		SCHOOL TAXABLE VALUE		38,700	
Norfolk, NY 13667	EAST-0331479 NRTH-1748737		FD028 Norfolk Fire Dist		63,300	TO M
	DEED BOOK 2007 PG-9436		LT022 Norfolk Light		63,300	TO M
	FULL MARKET VALUE	77,195	WS001 Norfolk Water&Sewer		63,300	TO M
***** 32.067-4-6.2 *****						
12 Maple St						1- 22-15.2
32.067-4-6.2	210 1 Family Res		Basic Star 41854	0	0	0 24,600
Emlaw Michael A	Norwood-Norfolk 406201	4,900	COUNTY TAXABLE VALUE		26,700	
PO Box 158	FRNT 80.00 DPTH 140.00	26,700	TOWN TAXABLE VALUE		26,700	
Norfolk, NY 13667	ACRES 0.26 BANK8888869		SCHOOL TAXABLE VALUE		2,100	
	EAST-0331459 NRTH-1748543		FD028 Norfolk Fire Dist		26,700	TO M
	DEED BOOK 2008 PG-3989		LT022 Norfolk Light		26,700	TO M
	FULL MARKET VALUE	32,561	WS001 Norfolk Water&Sewer		26,700	TO M

STATE OF NEW YORK
COUNTY - St Lawrence
TOWN - Norfolk
SWIS - 406289

2 0 1 4 T E N T A T I V E A S S E S S M E N T R O L L
T A X A B L E SECTION OF THE ROLL - 1

PAGE 604
VALUATION DATE-JUL 01, 2013
TAXABLE STATUS DATE-MAR 01, 2014

TAX MAP NUMBER SEQUENCE
UNIFORM PERCENT OF VALUE IS 082.00
UNIFORM PERCENT OF VALUE IS 082.00

TAX MAP PARCEL NUMBER	PROPERTY LOCATION & CLASS	ASSESSMENT	EXEMPTION CODE	COUNTY	TOWN	SCHOOL
CURRENT OWNERS NAME	SCHOOL DISTRICT	LAND	TAX DESCRIPTION	TAXABLE VALUE		
CURRENT OWNERS ADDRESS	PARCEL SIZE/GRID COORD	TOTAL	SPECIAL DISTRICTS	ACCOUNT NO.		
***** 32.067-4-6.11 *****						
17 S Main St						1- 22-15.1
32.067-4-6.11	210 1 Family Res		Basic Star 41854	0	0	24,600
Tipping Katherine	Norwood-Norfolk 406201	5,800	COUNTY TAXABLE VALUE		33,300	
17 South Main St	1 Res & Trlr @ \$750	33,300	TOWN TAXABLE VALUE		33,300	
Norfolk, NY 13667	FRNT 83.00 DPTH 199.00		SCHOOL TAXABLE VALUE		8,700	
	BANK8888869		FD028 Norfolk Fire Dist		33,300	TO M
	EAST-0331294 NRTH-1748683		LT022 Norfolk Light		33,300	TO M
	DEED BOOK 2013 PG-6292		WS001 Norfolk Water&Sewer		33,300	TO M
	FULL MARKET VALUE	40,610				
***** 32.067-4-6.12 *****						
Maple St						
32.067-4-6.12	220 2 Family Res		COUNTY TAXABLE VALUE		6,000	
Lustyik Donald G	Norwood-Norfolk 406201	3,000	TOWN TAXABLE VALUE		6,000	
Lustyik Barbara C	FRNT 85.00 DPTH 140.00	6,000	SCHOOL TAXABLE VALUE		6,000	
130 N Main St	EAST-0331464 NRTH-1748645		FD028 Norfolk Fire Dist		6,000	TO M
Norwood, NY 13668	DEED BOOK 2013 PG-5776		LT022 Norfolk Light		6,000	TO M
	FULL MARKET VALUE	7,317	WS001 Norfolk Water&Sewer		6,000	TO M
***** 32.067-4-7 *****						
14 Maple St						1-122- 3
32.067-4-7	210 1 Family Res		Enhanced S 41834	0	0	52,640
Szafranski Nancy	Norwood-Norfolk 406201	5,100	COUNTY TAXABLE VALUE		54,700	
Szafranski Steven	FRNT 83.00 DPTH 155.00	54,700	TOWN TAXABLE VALUE		54,700	
14 Maple St	ACRES 0.29		SCHOOL TAXABLE VALUE		2,060	
Norfolk, NY 13667	EAST-0331439 NRTH-1748483		FD028 Norfolk Fire Dist		54,700	TO M
	DEED BOOK 1061 PG-1029		LT022 Norfolk Light		54,700	TO M
	FULL MARKET VALUE	66,707	WS001 Norfolk Water&Sewer		54,700	TO M
***** 32.067-4-8 *****						
16 Maple St						1- 76- 3
32.067-4-8	210 1 Family Res		Basic Star 41854	0	0	24,600
Labarre Joanne	Norwood-Norfolk 406201	4,000	COUNTY TAXABLE VALUE		31,300	
PO Box 104	Old Style	31,300	TOWN TAXABLE VALUE		31,300	
Norfolk, NY 13667	FRNT 55.00 DPTH 140.00		SCHOOL TAXABLE VALUE		6,700	
	ACRES 0.21 BANK8888869		FD028 Norfolk Fire Dist		31,300	TO M
	EAST-0331426 NRTH-1748410		LT022 Norfolk Light		31,300	TO M
	DEED BOOK 1069 PG-811		WS001 Norfolk Water&Sewer		31,300	TO M
	FULL MARKET VALUE	38,171				
***** 32.067-4-9 *****						
23 S Main St						1- 55-10
32.067-4-9	210 1 Family Res		CW_15_VET/ 41161	0	6,390	6,390 0
Shoen Shirley A	Norwood-Norfolk 406201	5,700	Aged - All 41800	0	18,105	18,105 21,300
PO Box 134	Old Style	42,600	Enhanced S 41834	0	0	0 21,300
Norfolk, NY 13667	FRNT 83.00 DPTH 231.00		COUNTY TAXABLE VALUE		18,105	
	ACRES 0.43		TOWN TAXABLE VALUE		18,105	
	EAST-0331246 NRTH-1748443		SCHOOL TAXABLE VALUE		0	
	DEED BOOK 1049 PG-00643		FD028 Norfolk Fire Dist		42,600	TO M
	FULL MARKET VALUE	51,951	LT022 Norfolk Light		42,600	TO M
			WS001 Norfolk Water&Sewer		42,600	TO M

STATE OF NEW YORK
COUNTY - St Lawrence
TOWN - Norfolk
SWIS - 406289

2 0 1 4 T E N T A T I V E A S S E S S M E N T R O L L
T A X A B L E SECTION OF THE ROLL - 1

PAGE 605
VALUATION DATE-JUL 01, 2013
TAXABLE STATUS DATE-MAR 01, 2014

TAX MAP NUMBER SEQUENCE
UNIFORM PERCENT OF VALUE IS 082.00
UNIFORM PERCENT OF VALUE IS 082.00

TAX MAP PARCEL NUMBER	PROPERTY LOCATION & CLASS	ASSESSMENT	EXEMPTION CODE	COUNTY	TOWN	SCHOOL
CURRENT OWNERS NAME	SCHOOL DISTRICT	LAND	TAX DESCRIPTION	TAXABLE VALUE		ACCOUNT NO.
CURRENT OWNERS ADDRESS	PARCEL SIZE/GRID COORD	TOTAL	SPECIAL DISTRICTS			

32.067-4-10	21,21 1/2 S Main St					32.067-4-10
Clark Jason Arthur	220 2 Family Res		Basic Star 41854	0	0	1- 23-15
PO Box 298	Norwood-Norfolk 406201	5,700	COUNTY TAXABLE VALUE		60,400	24,600
Norfolk, NY 13667	2 Family Old Style	60,400	TOWN TAXABLE VALUE		60,400	
	FRNT 83.00 DPTH 184.00		SCHOOL TAXABLE VALUE		35,800	
	BANK8888111		FD028 Norfolk Fire Dist		60,400	TO M
	EAST-0331266 NRTH-1748523		LT022 Norfolk Light		60,400	TO M
	DEED BOOK 2008 PG-20816		WS001 Norfolk Water&Sewer		60,400	TO M
	FULL MARKET VALUE	73,659				

32.067-4-11	19 S Main St					32.067-4-11
Hamilton Curtis R Jr	210 1 Family Res		Basic Star 41854	0	0	1-52-13
19 S Main St	Norwood-Norfolk 406201	5,600	COUNTY TAXABLE VALUE		45,900	24,600
Norfolk, NY 13667	FRNT 83.00 DPTH 198.00	45,900	TOWN TAXABLE VALUE		45,900	
	ACRES 0.37 BANK8888870		SCHOOL TAXABLE VALUE		21,300	
	EAST-0331292 NRTH-1748603		FD028 Norfolk Fire Dist		45,900	TO M
	DEED BOOK 2008 PG-2975		LT022 Norfolk Light		45,900	TO M
	FULL MARKET VALUE	55,976	WS001 Norfolk Water&Sewer		45,900	TO M

32.067-4-12	15 S Main St					32.067-4-12
Bond Mark O	210 1 Family Res		Basic Star 41854	0	0	1- 51-12
15 S Main St	Norwood-Norfolk 406201	5,600	COUNTY TAXABLE VALUE		49,100	24,600
Norfolk, NY 13667	FRNT 83.00 DPTH 198.00	49,100	TOWN TAXABLE VALUE		49,100	
	ACRES 0.37		SCHOOL TAXABLE VALUE		24,500	
	EAST-0331299 NRTH-1748757		FD028 Norfolk Fire Dist		49,100	TO M
	DEED BOOK 2000 PG-3993		LT022 Norfolk Light		49,100	TO M
	FULL MARKET VALUE	59,878	WS001 Norfolk Water&Sewer		49,100	TO M

32.067-4-13	13 S Main St					32.067-4-13
Conte Roger P (LC)	210 1 Family Res		COUNTY TAXABLE VALUE		23,000	1- 51-11
3459 County Route 49	Norwood-Norfolk 406201	4,900	TOWN TAXABLE VALUE		23,000	
Norfolk, NY 13667	Aquired By Will #37846	23,000	SCHOOL TAXABLE VALUE		23,000	
	Will Probate #104/751		FD028 Norfolk Fire Dist		23,000	TO M
	FRNT 66.00 DPTH 198.00		LT022 Norfolk Light		23,000	TO M
	ACRES 0.29		WS001 Norfolk Water&Sewer		23,000	TO M
	EAST-0331319 NRTH-1748830					
	DEED BOOK 2010 PG-14302					
	FULL MARKET VALUE	28,049				

STATE OF NEW YORK
COUNTY - St Lawrence
TOWN - Norfolk
SWIS - 406289

2 0 1 4 T E N T A T I V E A S S E S S M E N T R O L L
T A X A B L E SECTION OF THE ROLL - 1

PAGE 606
VALUATION DATE-JUL 01, 2013
TAXABLE STATUS DATE-MAR 01, 2014

TAX MAP NUMBER SEQUENCE
UNIFORM PERCENT OF VALUE IS 082.00
UNIFORM PERCENT OF VALUE IS 082.00

TAX MAP PARCEL NUMBER	PROPERTY LOCATION & CLASS	ASSESSMENT	EXEMPTION CODE	COUNTY	TOWN	SCHOOL
CURRENT OWNERS NAME	SCHOOL DISTRICT	LAND	TAX DESCRIPTION	TAXABLE VALUE		
CURRENT OWNERS ADDRESS	PARCEL SIZE/GRID COORD	TOTAL	SPECIAL DISTRICTS	ACCOUNT NO.		
***** 32.067-5-1 *****						
18 Maple St						1- 61-15
32.067-5-1	210 1 Family Res		Vet - Wart 41122	0	9,840	0
Colbert David	Norwood-Norfolk 406201	5,900	Vet - Wart 41123	0	0	7,380
Colbert Monique	FRNT 136.00 DPTH 140.00	76,900	Enhanced S 41834	0	0	0
18 Maple St	ACRES 0.43 BANK8888173		COUNTY TAXABLE VALUE		67,060	52,640
Norfolk, NY 13667	EAST-0331412 NRTH-1748283		TOWN TAXABLE VALUE		69,520	
	DEED BOOK 1041 PG-00925		SCHOOL TAXABLE VALUE		24,260	
	FULL MARKET VALUE	93,780	FD028 Norfolk Fire Dist		76,900	TO M
			LT022 Norfolk Light		76,900	TO M
			WS001 Norfolk Water&Sewer		76,900	TO M
***** 32.067-5-2 *****						
20 Maple St						1- 63-15
32.067-5-2	210 1 Family Res		COUNTY TAXABLE VALUE		52,800	
Akins Wade E	Norwood-Norfolk 406201	6,500	TOWN TAXABLE VALUE		52,800	
20 Maple St	Lots 23,24 Atwate Subd	52,800	SCHOOL TAXABLE VALUE		52,800	
Norfolk, NY 13667	88x140x88x140 Ranch		FD028 Norfolk Fire Dist		52,800	TO M
	FRNT 88.00 DPTH		LT022 Norfolk Light		52,800	TO M
	ACRES 0.56 BANK8888830		WS001 Norfolk Water&Sewer		52,800	TO M
	EAST-0331386 NRTH-1748157					
	DEED BOOK 2001 PG-12788					
	FULL MARKET VALUE	64,390				
***** 32.067-5-3 *****						
22 Maple St						1- 13-13
32.067-5-3	220 2 Family Res		COUNTY TAXABLE VALUE		36,500	
Bond Steven J	Norwood-Norfolk 406201	4,800	TOWN TAXABLE VALUE		36,500	
31 Market St	Old Style	36,500	SCHOOL TAXABLE VALUE		36,500	
Potsdam, NY 13676	85x80x138x80x140		FD028 Norfolk Fire Dist		36,500	TO M
	FRNT 165.00 DPTH		LT022 Norfolk Light		36,500	TO M
	ACRES 0.37		WS001 Norfolk Water&Sewer		36,500	TO M
	EAST-0331352 NRTH-1748077					
	DEED BOOK 2007 PG-18102					
	FULL MARKET VALUE	44,512				
***** 32.067-5-4 *****						
31 S Main St						1- 50- 9
32.067-5-4	210 1 Family Res		COUNTY TAXABLE VALUE		35,000	
Halverson Frank (Estate)	Norwood-Norfolk 406201	4,000	TOWN TAXABLE VALUE		35,000	
C/O Bryan Halvorsen	75X108x110x63	35,000	SCHOOL TAXABLE VALUE		35,000	
31 S Main St	FRNT 75.00 DPTH		FD028 Norfolk Fire Dist		35,000	TO M
Norfolk, NY 13667	ACRES 0.16		LT022 Norfolk Light		35,000	TO M
	EAST-0331119 NRTH-1748050		WS001 Norfolk Water&Sewer		35,000	TO M
	DEED BOOK 521 PG-00028					
	FULL MARKET VALUE	42,683				

STATE OF NEW YORK
 COUNTY - St Lawrence
 TOWN - Norfolk
 SWIS - 406289

2 0 1 4 T E N T A T I V E A S S E S S M E N T R O L L
 T A X A B L E SECTION OF THE ROLL - 1

PAGE 607
 VALUATION DATE-JUL 01, 2013
 TAXABLE STATUS DATE-MAR 01, 2014

TAX MAP NUMBER SEQUENCE
 UNIFORM PERCENT OF VALUE IS 082.00
 UNIFORM PERCENT OF VALUE IS 082.00

TAX MAP PARCEL NUMBER	PROPERTY LOCATION & CLASS	ASSESSMENT	EXEMPTION CODE	COUNTY	TOWN	SCHOOL
CURRENT OWNERS NAME	SCHOOL DISTRICT	LAND	TAX DESCRIPTION	TAXABLE VALUE		
CURRENT OWNERS ADDRESS	PARCEL SIZE/GRID COORD	TOTAL	SPECIAL DISTRICTS	ACCOUNT NO.		
***** 32.067-5-5 *****						
	S Main St					1- 50- 8
32.067-5-5	311 Res vac land		COUNTY TAXABLE VALUE	1,000		
Halvorsen Calvin D	Norwood-Norfolk 406201	1,000	TOWN TAXABLE VALUE	1,000		
Halvorsen Donald F Jr	35x119x35x108	1,000	SCHOOL TAXABLE VALUE	1,000		
1 Knapps Station Road	FRNT 35.00 DPTH 113.00		FD028 Norfolk Fire Dist	1,000	TO M	
Norfolk, NY 13667	EAST-0331145 NRTH-1748097		LT022 Norfolk Light	1,000	TO M	
	DEED BOOK 2013 PG-17198		WS001 Norfolk Water&Sewer	1,000	TO M	
	FULL MARKET VALUE	1,220				
***** 32.067-5-6 *****						
	29 S Main St					1- 45-14
32.067-5-6	210 1 Family Res		Vet Eligib 41101	0	35,000	35,000 0
Gonyea Maureen	Norwood-Norfolk 406201	5,700	Enhanced S 41834	0	0	0 35,000
29 S Main St	Old Style	35,000	COUNTY TAXABLE VALUE	0		
Norfolk, NY 13667	90x205x30x80x95x85		TOWN TAXABLE VALUE	0		
	FRNT 90.00 DPTH 194.00		SCHOOL TAXABLE VALUE	0		
	EAST-0331179 NRTH-1748143		FD028 Norfolk Fire Dist	35,000	TO M	
	DEED BOOK 791 PG-00328		LT022 Norfolk Light	35,000	TO M	
	FULL MARKET VALUE	42,683	WS001 Norfolk Water&Sewer	35,000	TO M	
***** 32.067-5-7 *****						
	27 S Main St					1-105- 1
32.067-5-7	210 1 Family Res		Enhanced S 41834	0	0	0 52,640
Logan Sharon	Norwood-Norfolk 406201	5,800	COUNTY TAXABLE VALUE	72,000		
27 S Main St	Old Style	72,000	TOWN TAXABLE VALUE	72,000		
Norfolk, NY 13667	80x203x112x205		SCHOOL TAXABLE VALUE	19,360		
	FRNT 86.00 DPTH		FD028 Norfolk Fire Dist	72,000	TO M	
	ACRES 0.46		LT022 Norfolk Light	72,000	TO M	
	EAST-0331199 NRTH-1748250		WS001 Norfolk Water&Sewer	72,000	TO M	
	DEED BOOK 1038 PG-01111					
	FULL MARKET VALUE	87,805				
***** 32.067-5-8 *****						
	25 S Main St					1-130- 8
32.067-5-8	210 1 Family Res		COUNTY TAXABLE VALUE	22,000		
Shoen Clyde J	Norwood-Norfolk 406201	5,500	TOWN TAXABLE VALUE	22,000		
Shoen Shirley A	78x202x78x203	22,000	SCHOOL TAXABLE VALUE	22,000		
PO Box 134	FRNT 78.00 DPTH 202.00		FD028 Norfolk Fire Dist	22,000	TO M	
Norfolk, NY 13667	ACRES 0.36		LT022 Norfolk Light	22,000	TO M	
	EAST-0331205 NRTH-1748330		WS001 Norfolk Water&Sewer	22,000	TO M	
	DEED BOOK 1998 PG-4341					
	FULL MARKET VALUE	26,829				

STATE OF NEW YORK
 COUNTY - St Lawrence
 TOWN - Norfolk
 SWIS - 406289

2 0 1 4 T E N T A T I V E A S S E S S M E N T R O L L
 T A X A B L E SECTION OF THE ROLL - 1

PAGE 608
 VALUATION DATE-JUL 01, 2013
 TAXABLE STATUS DATE-MAR 01, 2014

TAX MAP NUMBER SEQUENCE
 UNIFORM PERCENT OF VALUE IS 082.00
 UNIFORM PERCENT OF VALUE IS 082.00

TAX MAP PARCEL NUMBER	PROPERTY LOCATION & CLASS	ASSESSMENT	EXEMPTION CODE	COUNTY	TOWN	SCHOOL
CURRENT OWNERS NAME	SCHOOL DISTRICT	LAND	TAX DESCRIPTION	TAXABLE VALUE		
CURRENT OWNERS ADDRESS	PARCEL SIZE/GRID COORD	TOTAL	SPECIAL DISTRICTS	ACCOUNT NO.		
***** 32.067-5-9 *****						
1 Knapps Station Rd						1- 50- 7
32.067-5-9	210 1 Family Res		Vet - Comb 41132	0	12,200	0
Halvorsen Donald (Estate)	Norwood-Norfolk 406201	3,700	Vet - Comb 41133	0	0	12,200
% Y Halverson	55x140x55x186	48,800	Aged - Cou 41802	0	18,300	0
1 Knapps Station Road	FRNT 55.00 DPTH 163.00		Aged - Tow 41803	0	0	18,300
Norfolk, NY 13667	ACRES 0.15		Aged - Sch 41804	0	0	0
	EAST-0331163 NRTH-1748016		Enhanced S 41834	0	0	24,400
	DEED BOOK 2013 PG-17198		COUNTY TAXABLE VALUE		18,300	24,400
	FULL MARKET VALUE	59,512	TOWN TAXABLE VALUE		18,300	
			SCHOOL TAXABLE VALUE		0	
			FD028 Norfolk Fire Dist		48,800	TO M
			LT022 Norfolk Light		48,800	TO M
			WS001 Norfolk Water&Sewer		48,800	TO M
***** 32.067-5-10 *****						
3 Knapps Station Rd						1-118- 4
32.067-5-10	312 Vac w/imprv		COUNTY TAXABLE VALUE		30,000	
Emlaw Kevin J	Norwood-Norfolk 406201	4,000	TOWN TAXABLE VALUE		30,000	
25 Maple St	1 Trailer-Knapps Rd	30,000	SCHOOL TAXABLE VALUE		30,000	
Norfolk, NY 13667	84x186x93x186		FD028 Norfolk Fire Dist		30,000	TO M
	FRNT 84.00 DPTH 186.00		LT022 Norfolk Light		30,000	TO M
	ACRES 0.38		WS001 Norfolk Water&Sewer		30,000	TO M
	EAST-0331221 NRTH-1747970					
	DEED BOOK 2007 PG-4407					
	FULL MARKET VALUE	36,585				
***** 32.067-5-11 *****						
24 Maple St						1-116- 1
32.067-5-11	210 1 Family Res		Enhanced S 41834	0	0	33,900
Todd Lowell	Norwood-Norfolk 406201	4,300	COUNTY TAXABLE VALUE		33,900	
24 Maple St	Old Style-Knapps Rd	33,900	TOWN TAXABLE VALUE		33,900	
Norfolk, NY 13667	FRNT 54.00 DPTH 186.00		SCHOOL TAXABLE VALUE		0	
	ACRES 0.23		FD028 Norfolk Fire Dist		33,900	TO M
	EAST-0331269 NRTH-1747923		LT022 Norfolk Light		33,900	TO M
	DEED BOOK 841 PG-00103		WS001 Norfolk Water&Sewer		33,900	TO M
	FULL MARKET VALUE	41,341				
***** 32.067-6-1 *****						
S Main St						1- 69-11
32.067-6-1	330 Vacant comm		COUNTY TAXABLE VALUE		5,000	
Alford Sandra	Norwood-Norfolk 406201	5,000	TOWN TAXABLE VALUE		5,000	
PO Box 413	197x100x152x50	5,000	SCHOOL TAXABLE VALUE		5,000	
Norfolk, NY 13667	FRNT 197.00 DPTH 75.00		FD028 Norfolk Fire Dist		5,000	TO M
	EAST-0331179 NRTH-1749083		LT022 Norfolk Light		5,000	TO M
	DEED BOOK 1104 PG-231		WS001 Norfolk Water&Sewer		5,000	TO M
	FULL MARKET VALUE	6,098				

STATE OF NEW YORK
 COUNTY - St Lawrence
 TOWN - Norfolk
 SWIS - 406289

2 0 1 4 T E N T A T I V E A S S E S S M E N T R O L L
 T A X A B L E SECTION OF THE ROLL - 1

PAGE 609
 VALUATION DATE-JUL 01, 2013
 TAXABLE STATUS DATE-MAR 01, 2014

TAX MAP NUMBER SEQUENCE
 UNIFORM PERCENT OF VALUE IS 082.00
 UNIFORM PERCENT OF VALUE IS 082.00

TAX MAP PARCEL NUMBER	PROPERTY LOCATION & CLASS	ASSESSMENT	EXEMPTION CODE	COUNTY	TOWN	SCHOOL
CURRENT OWNERS NAME	SCHOOL DISTRICT	LAND	TAX DESCRIPTION	TAXABLE VALUE		ACCOUNT NO.
CURRENT OWNERS ADDRESS	PARCEL SIZE/GRID COORD	TOTAL	SPECIAL DISTRICTS			

32.067-6-2	6 1/2 S Main St			32.067-6-2		1-108- 9
Smith Margaret (LU)	486 Mini-mart		Enhanced S 41834	0	0	14,532
Smith Alfred (LU)	Norwood-Norfolk 406201	10,700	COUNTY TAXABLE VALUE	242,200		
4 S Main St	Warehouse,multiple Stores	242,200	TOWN TAXABLE VALUE	242,200		
Norfolk, NY 13667-3107	& Apartments		SCHOOL TAXABLE VALUE	227,668		
	193x149x237'wfx91		FD028 Norfolk Fire Dist	242,200	TO M	
	FRNT 120.00 DPTH		LT022 Norfolk Light	242,200	TO M	
	ACRES 0.56		WS001 Norfolk Water&Sewer	242,200	TO M	
	EAST-0331125 NRTH-1748937					
	DEED BOOK 2004 PG-23594					
	FULL MARKET VALUE	295,366				

32.067-6-3	8 S Main St			32.067-6-3		1-108- 8
Sweet Tammy K	210 1 Family Res		Basic Star 41854	0	0	24,600
PO Box 603	Norwood-Norfolk 406201	5,100	COUNTY TAXABLE VALUE	66,700		
Norfolk, NY 13667	76x190x86'wfx149	66,700	TOWN TAXABLE VALUE	66,700		
	FRNT 76.00 DPTH		SCHOOL TAXABLE VALUE	42,100		
	ACRES 0.29		FD028 Norfolk Fire Dist	66,700	TO M	
	EAST-0331059 NRTH-1748803		LT022 Norfolk Light	66,700	TO M	
	DEED BOOK 1080 PG-22		WS001 Norfolk Water&Sewer	66,700	TO M	
	FULL MARKET VALUE	81,341				

32.067-6-4.1	S Main St			32.067-6-4.1		1- 72- 3
Smith Margaret (LU)	312 Vac w/imprv		COUNTY TAXABLE VALUE	19,900		
Smith Alfred (LU)	Norwood-Norfolk 406201	4,200	TOWN TAXABLE VALUE	19,900		
PO Box 577	Carriage House W/garage	19,900	SCHOOL TAXABLE VALUE	19,900		
Norfolk, NY 13667	116x210x123'wfx190		FD028 Norfolk Fire Dist	19,900	TO M	
	FRNT 116.00 DPTH 200.00		LT022 Norfolk Light	19,900	TO M	
	ACRES 0.56		WS001 Norfolk Water&Sewer	19,900	TO M	
	EAST-0331045 NRTH-1748710					
	DEED BOOK 2004 PG-23594					
	FULL MARKET VALUE	24,268				

32.067-6-4.2	10 S Main St			32.067-6-4.2		
Ruddy Joseph	210 1 Family Res		Basic Star 41854	0	0	24,600
Ruddy Sandra	Norwood-Norfolk 406201	6,200	COUNTY TAXABLE VALUE	102,400		
PO Box 433	110x202x111wfx210	102,400	TOWN TAXABLE VALUE	102,400		
Norfolk, NY 13667	FRNT 111.00 DPTH 208.00		SCHOOL TAXABLE VALUE	77,800		
	ACRES 0.54		FD028 Norfolk Fire Dist	102,400	TO M	
	EAST-0331012 NRTH-1748610		LT022 Norfolk Light	102,400	TO M	
	DEED BOOK 1046 PG-00388		WS001 Norfolk Water&Sewer	102,400	TO M	
	FULL MARKET VALUE	124,878				

STATE OF NEW YORK
 COUNTY - St Lawrence
 TOWN - Norfolk
 SWIS - 406289

2 0 1 4 T E N T A T I V E A S S E S S M E N T R O L L
 T A X A B L E SECTION OF THE ROLL - 1

PAGE 610
 VALUATION DATE-JUL 01, 2013
 TAXABLE STATUS DATE-MAR 01, 2014

TAX MAP NUMBER SEQUENCE
 UNIFORM PERCENT OF VALUE IS 082.00
 UNIFORM PERCENT OF VALUE IS 082.00

TAX MAP PARCEL NUMBER	PROPERTY LOCATION & CLASS	ASSESSMENT	EXEMPTION CODE	COUNTY	TOWN	SCHOOL
CURRENT OWNERS NAME	SCHOOL DISTRICT	LAND	TAX DESCRIPTION	TAXABLE VALUE		
CURRENT OWNERS ADDRESS	PARCEL SIZE/GRID COORD	TOTAL	SPECIAL DISTRICTS	ACCOUNT NO.		

12,12 1/2	S Main St	50	PCT OF VALUE USED FOR EXEMPTION PURPOSES	32.067-6-5	*****	*****
32.067-6-5	210 1 Family Res		Vet - Comb 41132	0	8,981	0 0
Davey Tyo Bonnie	Norwood-Norfolk 406201	6,400	Vet - Comb 41133	0	0	12,300 0
12 S Main St	116x223x120'wfx225	143,700	Enhanced S 41834	0	0	0 52,640
Norfolk, NY 13667	FRNT 134.00 DPTH 226.00		COUNTY TAXABLE VALUE		134,719	
	EAST-0330992 NRTH-1748490		TOWN TAXABLE VALUE		131,400	
	DEED BOOK 2005 PG-5541		SCHOOL TAXABLE VALUE		91,060	
	FULL MARKET VALUE	175,244	FD028 Norfolk Fire Dist		143,700	TO M
			LT022 Norfolk Light		143,700	TO M
			WS001 Norfolk Water&Sewer		143,700	TO M

14	S Main St			32.067-6-6	*****	*****
32.067-6-6	210 1 Family Res		Basic Star 41854	0	0	1- 55- 8
Hughes Brent S	Norwood-Norfolk 406201	6,100	COUNTY TAXABLE VALUE		54,400	0 24,600
PO Box 254	100x245x115x223	54,400	TOWN TAXABLE VALUE		54,400	
Norfolk, NY 13667	FRNT 65.00 DPTH 234.00		SCHOOL TAXABLE VALUE		29,800	
	ACRES 0.39		FD028 Norfolk Fire Dist		54,400	TO M
	EAST-0330952 NRTH-1748390		LT022 Norfolk Light		54,400	TO M
	DEED BOOK 1041 PG-01068		WS001 Norfolk Water&Sewer		54,400	TO M
	FULL MARKET VALUE	66,341				

16	S Main St			32.067-6-7	*****	*****
32.067-6-7	210 1 Family Res		Vet - Wart 41122	0	6,150	0 0
Despaw Howard	Norwood-Norfolk 406201	4,500	Vet - Wart 41123	0	0	6,150 0
Despaw Sylvia	54x250x54x245	41,000	Enhanced S 41834	0	0	0 41,000
PO Box 387	FRNT 54.00 DPTH 248.00		COUNTY TAXABLE VALUE		34,850	
Norfolk, NY 13667	EAST-0330945 NRTH-1748303		TOWN TAXABLE VALUE		34,850	
	DEED BOOK 907 PG-00502		SCHOOL TAXABLE VALUE		0	
	FULL MARKET VALUE	50,000	FD028 Norfolk Fire Dist		41,000	TO M
			LT022 Norfolk Light		41,000	TO M
			WS001 Norfolk Water&Sewer		41,000	TO M

18	S Main St			32.067-6-8	*****	*****
32.067-6-8	210 1 Family Res		COUNTY TAXABLE VALUE		42,000	1- 77-15
Byrne Mary Jane T	Norwood-Norfolk 406201	5,000	TOWN TAXABLE VALUE		42,000	
20 S Main Street	90x132x82x132	42,000	SCHOOL TAXABLE VALUE		42,000	
Norfolk, NY 13667	FRNT 90.00 DPTH 132.00		FD028 Norfolk Fire Dist		42,000	TO M
	EAST-0330978 NRTH-1748243		LT022 Norfolk Light		42,000	TO M
	DEED BOOK 2011 PG-12816		WS001 Norfolk Water&Sewer		42,000	TO M
	FULL MARKET VALUE	51,220				

STATE OF NEW YORK
 COUNTY - St Lawrence
 TOWN - Norfolk
 SWIS - 406289

2 0 1 4 T E N T A T I V E A S S E S S M E N T R O L L
 T A X A B L E SECTION OF THE ROLL - 1

PAGE 611
 VALUATION DATE-JUL 01, 2013
 TAXABLE STATUS DATE-MAR 01, 2014

TAX MAP NUMBER SEQUENCE
 UNIFORM PERCENT OF VALUE IS 082.00
 UNIFORM PERCENT OF VALUE IS 082.00

TAX MAP PARCEL NUMBER	PROPERTY LOCATION & CLASS	ASSESSMENT	EXEMPTION CODE	COUNTY	TOWN	SCHOOL
CURRENT OWNERS NAME	SCHOOL DISTRICT	LAND	TAX DESCRIPTION	TAXABLE VALUE		ACCOUNT NO.
CURRENT OWNERS ADDRESS	PARCEL SIZE/GRID COORD	TOTAL	SPECIAL DISTRICTS			
***** 32.067-6-9.1 *****						
20 S Main St						1-130-12
32.067-6-9.1	210 1 Family Res		Vet - Wart 41122	0	9,840	0
Byrne Mary Jane	Norwood-Norfolk 406201	5,000	Vet - Wart 41123	0	0	7,380
Byrne Dennis	Deeds 989/721 & 1063/286	72,000	Basic Star 41854	0	0	24,600
20 S Main St	Old Style 95X132x103x132		COUNTY TAXABLE VALUE		62,160	
Norfolk, NY 13667	FRNT 95.00 DPTH 132.00		TOWN TAXABLE VALUE		64,620	
	EAST-0330952 NRTH-1748157		SCHOOL TAXABLE VALUE		47,400	
	DEED BOOK 1039 PG-00743		FD028 Norfolk Fire Dist		72,000	TO M
	FULL MARKET VALUE	87,805	LT022 Norfolk Light		72,000	TO M
			WS001 Norfolk Water&Sewer		72,000	TO M
***** 32.067-6-10 *****						
22 S Main St						1- 61- 4
32.067-6-10	270 Mfg housing		Basic Star 41854	0	0	24,600
Ayotte Christine	Norwood-Norfolk 406201	5,300	COUNTY TAXABLE VALUE		54,000	
PO Box 91	1993 Double Wide 28X62	54,000	TOWN TAXABLE VALUE		54,000	
Norfolk, NY 13667	See 2003/4690		SCHOOL TAXABLE VALUE		29,400	
	FRNT 116.00 DPTH 130.00		FD028 Norfolk Fire Dist		54,000	TO M
	EAST-0330925 NRTH-1748030		LT022 Norfolk Light		54,000	TO M
	DEED BOOK 2003 PG-4690		WS001 Norfolk Water&Sewer		54,000	TO M
	FULL MARKET VALUE	65,854				
***** 32.067-6-12 *****						
24 S Main St						1-88-6
32.067-6-12	210 1 Family Res		Vet - Wart 41122	0	5,910	0
Benway Betty Jane (LU)	Norwood-Norfolk 406201	5,000	Vet - Wart 41123	0	0	5,910
24 S Main Street	55'x133' (D)	39,400	Aged - Cou 41802	0	16,745	0
Norfolk, NY 13667	FRNT 55.00 DPTH 95.00		Aged - Tow 41803	0	0	13,396
	EAST-0330918 NRTH-1747929		Aged - Sch 41804	0	0	19,700
	DEED BOOK 2009 PG-8879		Enhanced S 41834	0	0	19,700
	FULL MARKET VALUE	48,049	COUNTY TAXABLE VALUE		16,745	
			TOWN TAXABLE VALUE		20,094	
			SCHOOL TAXABLE VALUE		0	
			FD028 Norfolk Fire Dist		39,400	TO M
			LT022 Norfolk Light		39,400	TO M
			WS001 Norfolk Water&Sewer		39,400	TO M

STATE OF NEW YORK
 COUNTY - St Lawrence
 TOWN - Norfolk
 SWIS - 406289

2 0 1 4 T E N T A T I V E A S S E S S M E N T R O L L
 T A X A B L E S E C T I O N O F T H E R O L L - 1
 M A P S E C T I O N - 0 3 2
 S U B - S E C T I O N - 0 6 7
 U N I F O R M P E R C E N T O F V A L U E I S 0 8 2 . 0 0

PAGE 612
 VALUATION DATE-JUL 01, 2013
 TAXABLE STATUS DATE-MAR 01, 2014
 RPS150/V04/L015
 CURRENT DATE 5/01/2014

*** S P E C I A L D I S T R I C T S U M M A R Y ***

CODE	DISTRICT NAME	TOTAL PARCELS	EXTENSION TYPE	EXTENSION VALUE	AD VALOREM VALUE	EXEMPT AMOUNT	TAXABLE VALUE
FD028	Norfolk Fire D	72	TOTAL M		3330,430		3330,430
LT022	Norfolk Light	71	TOTAL M		3291,630		3291,630
WD011	Norfolk Water	4	TOTAL M		167,800		167,800
WS001	Norfolk Water&	68	TOTAL M		3162,630		3162,630

*** S C H O O L D I S T R I C T S U M M A R Y ***

CODE	DISTRICT NAME	TOTAL PARCELS	ASSESSED LAND	ASSESSED TOTAL	EXEMPT AMOUNT	TOTAL TAXABLE	STAR AMOUNT	STAR TAXABLE
406201	Norwood-Norfolk	72	404,140	3330,430	65,400	3265,030	1237,632	2027,398
	S U B - T O T A L	72	404,140	3330,430	65,400	3265,030	1237,632	2027,398
	T O T A L	72	404,140	3330,430	65,400	3265,030	1237,632	2027,398

*** S Y S T E M C O D E S S U M M A R Y ***

NO SYSTEM EXEMPTIONS AT THIS LEVEL

*** E X E M P T I O N S U M M A R Y ***

CODE	DESCRIPTION	TOTAL PARCELS	COUNTY	TOWN	SCHOOL
41101	Vet Eligib	4	77,000	77,000	
41122	Vet - Wart	5	37,290		
41123	Vet - Wart	5		32,370	
41132	Vet - Comb	3	31,096		
41133	Vet - Comb	3		34,415	
41161	CW_15_VET/	3	25,590	25,590	
41691	RPTL466_f	2	4,920	4,920	
41800	Aged - All	1	18,105	18,105	21,300
41802	Aged - Cou	2	35,045		
41803	Aged - Tow	2		31,696	
41804	Aged - Sch	2			44,100

STATE OF NEW YORK
 COUNTY - St Lawrence
 TOWN - Norfolk
 SWIS - 406289

2 0 1 4 T E N T A T I V E A S S E S S M E N T R O L L
 T A X A B L E SECTION OF THE ROLL - 1
 M A P S E C T I O N - 032
 S U B - S E C T I O N - 067
 UNIFORM PERCENT OF VALUE IS 082.00

PAGE 613
 VALUATION DATE-JUL 01, 2013
 TAXABLE STATUS DATE-MAR 01, 2014
 RPS150/V04/L015
 CURRENT DATE 5/01/2014

*** E X E M P T I O N S U M M A R Y ***

CODE	DESCRIPTION	TOTAL PARCELS	COUNTY	TOWN	SCHOOL
41834	Enhanced S	14			507,092
41854	Basic Star	30			730,540
	T O T A L	76	229,046	224,096	1303,032

*** G R A N D T O T A L S ***

ROLL SEC	DESCRIPTION	TOTAL PARCELS	ASSESSED LAND	ASSESSED TOTAL	TAXABLE COUNTY	TAXABLE TOWN	TAXABLE SCHOOL	STAR TAXABLE
1	TAXABLE	72	404,140	3330,430	3101,384	3106,334	3265,030	2027,398

STATE OF NEW YORK
COUNTY - St Lawrence
TOWN - Norfolk
SWIS - 406289

2 0 1 4 T E N T A T I V E A S S E S S M E N T R O L L
T A X A B L E SECTION OF THE ROLL - 1

PAGE 614
VALUATION DATE-JUL 01, 2013
TAXABLE STATUS DATE-MAR 01, 2014

TAX MAP NUMBER SEQUENCE
UNIFORM PERCENT OF VALUE IS 082.00
UNIFORM PERCENT OF VALUE IS 082.00

TAX MAP PARCEL NUMBER	PROPERTY LOCATION & CLASS	ASSESSMENT	EXEMPTION CODE	COUNTY	TOWN	SCHOOL
CURRENT OWNERS NAME	SCHOOL DISTRICT	LAND	TAX DESCRIPTION	TAXABLE VALUE		
CURRENT OWNERS ADDRESS	PARCEL SIZE/GRID COORD	TOTAL	SPECIAL DISTRICTS	ACCOUNT NO.		

32.075-1-2	26 S Main St					1- 20- 8
Hamm Zechariah M (LC)	311 Res vac land		COUNTY TAXABLE VALUE	5,300		
Hamm Seth M (LC)	Norwood-Norfolk 406201	5,300	TOWN TAXABLE VALUE	5,300		
26 S Main St	103x166 (D)	5,300	SCHOOL TAXABLE VALUE	5,300		
Norfolk, NY 13667	FRNT 103.00 DPTH 135.00		FD028 Norfolk Fire Dist	5,300	TO M	
	EAST-0330875 NRTH-1747865		LT022 Norfolk Light	5,300	TO M	
	DEED BOOK 2000 PG-22666		WS001 Norfolk Water&Sewer	5,300	TO M	
	FULL MARKET VALUE	6,463				

32.075-1-3	28 S Main St					1- 18-12
Martinez Charlene (Estate)	311 Res vac land		COUNTY TAXABLE VALUE	6,500		
% Martha Brower	Norwood-Norfolk 406201	6,500	TOWN TAXABLE VALUE	6,500		
5350 West Bell Road	FRNT 136.00 DPTH 130.00	6,500	SCHOOL TAXABLE VALUE	6,500		
Gleodale, AZ 85308	ACRES 0.55		FD028 Norfolk Fire Dist	6,500	TO M	
	EAST-0330838 NRTH-1747755		LT022 Norfolk Light	6,500	TO M	
	DEED BOOK UNREC PG-DEED		WS001 Norfolk Water&Sewer	6,500	TO M	
	FULL MARKET VALUE	7,927				

32.075-1-4	30 S Main St					1- 98-10
Richards John	210 1 Family Res		Enhanced S 41834	0		45,000
Richards Geraldine	Norwood-Norfolk 406201	5,000	COUNTY TAXABLE VALUE	45,000		
PO Box 46	FRNT 75.00 DPTH 130.00	45,000	TOWN TAXABLE VALUE	45,000		
Norfolk, NY 13667	ACRES 0.27		SCHOOL TAXABLE VALUE	0		
	EAST-0330802 NRTH-1747670		FD028 Norfolk Fire Dist	45,000	TO M	
	DEED BOOK 873 PG-00688		LT022 Norfolk Light	45,000	TO M	
	FULL MARKET VALUE	54,878	WS001 Norfolk Water&Sewer	45,000	TO M	

32.075-1-5	32 S Main St					1-128-13
Wolfe Francis J	210 1 Family Res - WTRFNT		Basic Star 41854	0		24,600
Wolfe Michelle L	Norwood-Norfolk 406201	5,000	COUNTY TAXABLE VALUE	45,000		
32 S Main St	FRNT 61.00 DPTH 130.00	45,000	TOWN TAXABLE VALUE	45,000		
Norfolk, NY 13667	ACRES 0.28		SCHOOL TAXABLE VALUE	20,400		
	EAST-0330776 NRTH-1747604		FD028 Norfolk Fire Dist	45,000	TO M	
	DEED BOOK 2003 PG-14755		LT022 Norfolk Light	45,000	TO M	
	FULL MARKET VALUE	54,878	WS001 Norfolk Water&Sewer	45,000	TO M	

32.075-1-6	34 S Main St					1- 75- 2
Wolfe Francis	312 Vac w/imprv - WTRFNT		COUNTY TAXABLE VALUE	5,700		
Wolfe Michelle	Norwood-Norfolk 406201	4,700	TOWN TAXABLE VALUE	5,700		
32 S Main Street	61x195x61x204	5,700	SCHOOL TAXABLE VALUE	5,700		
Norfolk, NY 13667	FRNT 61.00 DPTH 130.00		FD028 Norfolk Fire Dist	5,700	TO M	
	ACRES 0.27		LT022 Norfolk Light	5,700	TO M	
	EAST-0330758 NRTH-1747546		WS001 Norfolk Water&Sewer	5,700	TO M	
	DEED BOOK 2011 PG-10265					
	FULL MARKET VALUE	6,951				

STATE OF NEW YORK
 COUNTY - St Lawrence
 TOWN - Norfolk
 SWIS - 406289

2 0 1 4 T E N T A T I V E A S S E S S M E N T R O L L
 T A X A B L E SECTION OF THE ROLL - 1

PAGE 615
 VALUATION DATE-JUL 01, 2013
 TAXABLE STATUS DATE-MAR 01, 2014

TAX MAP NUMBER SEQUENCE
 UNIFORM PERCENT OF VALUE IS 082.00
 UNIFORM PERCENT OF VALUE IS 082.00

TAX MAP PARCEL NUMBER	PROPERTY LOCATION & CLASS	ASSESSMENT	EXEMPTION CODE	COUNTY	TOWN	SCHOOL
CURRENT OWNERS NAME	SCHOOL DISTRICT	LAND	TAX DESCRIPTION	TAXABLE VALUE		
CURRENT OWNERS ADDRESS	PARCEL SIZE/GRID COORD	TOTAL	SPECIAL DISTRICTS	ACCOUNT NO.		

32.075-1-7	36 S Main St 210 1 Family Res - WTRFNT		Enhanced S 41834	0	0	0
Talcott Carl L	Norwood-Norfolk 406201	6,400	COUNTY TAXABLE VALUE		37,700	
PO Box 59	Old Style	37,700	TOWN TAXABLE VALUE		37,700	
Norfolk, NY 13667	95x203x100'swfx195		SCHOOL TAXABLE VALUE		0	
	FRNT 95.00 DPTH		FD028 Norfolk Fire Dist		37,700	TO M
	ACRES 0.58		LT022 Norfolk Light		37,700	TO M
	EAST-0330731 NRTH-1747469		WS001 Norfolk Water&Sewer		37,700	TO M
	DEED BOOK 2000 PG-4918					
	FULL MARKET VALUE	45,976				

32.075-1-8	38 S Main St 210 1 Family Res - WTRFNT		Basic Star 41854	0	0	0
Martin Tracy M	Norwood-Norfolk 406201	6,300	COUNTY TAXABLE VALUE		30,750	
38 S Main St	Old Style	30,750	TOWN TAXABLE VALUE		30,750	
Norfolk, NY 13667	100x215x102'wfx203		SCHOOL TAXABLE VALUE		6,150	
	FRNT 100.00 DPTH 215.00		FD028 Norfolk Fire Dist		30,750	TO M
	ACRES 0.50		LT022 Norfolk Light		30,750	TO M
	EAST-0330698 NRTH-1747373		WS001 Norfolk Water&Sewer		30,750	TO M
	DEED BOOK 1103 PG-936					
	FULL MARKET VALUE	37,500				

32.075-1-9	40 S Main St 210 1 Family Res - WTRFNT		Vet - Comb 41132	0	10,800	0
Despaw Terry L	Norwood-Norfolk 406201	6,700	Vet - Comb 41133	0	0	10,800
Orosz Lisa & Grenier, Lor	100x270x110'wfx215	43,200	Vet - Disa 41142	0	8,640	0
40 South Main Street	FRNT 100.00 DPTH 245.00		Vet - Disa 41143	0	0	8,640
Norfolk, NY 13667	ACRES 0.72		Enhanced S 41834	0	0	0
	EAST-0330668 NRTH-1747275		COUNTY TAXABLE VALUE		23,760	
	DEED BOOK 2012 PG-20268		TOWN TAXABLE VALUE		23,760	
	FULL MARKET VALUE	52,683	SCHOOL TAXABLE VALUE		0	
			FD028 Norfolk Fire Dist		43,200	TO M
			LT022 Norfolk Light		43,200	TO M
			WS001 Norfolk Water&Sewer		43,200	TO M

32.075-1-10	42 S Main St 210 1 Family Res		COUNTY TAXABLE VALUE		33,800	
Haggett Lawrence	Norwood-Norfolk 406201	6,400	TOWN TAXABLE VALUE		33,800	
Haggett Avis	1.5 Ar	33,800	SCHOOL TAXABLE VALUE		33,800	
(Living Trust)	ACRES 1.40		FD028 Norfolk Fire Dist		33,800	TO M
3 Eastview Hgts	EAST-0330596 NRTH-1747111		LT022 Norfolk Light		33,800	TO M
Norfolk, NY 13667	DEED BOOK 2005 PG-21517		WS001 Norfolk Water&Sewer		33,800	TO M
	FULL MARKET VALUE	41,220				

STATE OF NEW YORK
COUNTY - St Lawrence
TOWN - Norfolk
SWIS - 406289

2 0 1 4 T E N T A T I V E A S S E S S M E N T R O L L
T A X A B L E SECTION OF THE ROLL - 1

PAGE 616
VALUATION DATE-JUL 01, 2013
TAXABLE STATUS DATE-MAR 01, 2014

TAX MAP NUMBER SEQUENCE
UNIFORM PERCENT OF VALUE IS 082.00
UNIFORM PERCENT OF VALUE IS 082.00

TAX MAP PARCEL NUMBER	PROPERTY LOCATION & CLASS	ASSESSMENT	EXEMPTION CODE	COUNTY	TOWN	SCHOOL
CURRENT OWNERS NAME	SCHOOL DISTRICT	LAND	TAX DESCRIPTION	TAXABLE VALUE		
CURRENT OWNERS ADDRESS	PARCEL SIZE/GRID COORD	TOTAL	SPECIAL DISTRICTS	ACCOUNT NO.		

32.075-1-11	44 S Main St			32.075-1-11	1- 76- 4	*****
Pavone Nicholas A	210 1 Family Res		Basic Star 41854	0	0	0 24,600
Younghyun Lee	Norwood-Norfolk 406201	6,000	COUNTY TAXABLE VALUE		51,000	
PO Box 335	FRNT 99.00 DPTH 198.00	51,000	TOWN TAXABLE VALUE		51,000	
Norfolk, NY 13667	EAST-0330593 NRTH-1746944		SCHOOL TAXABLE VALUE		26,400	
	DEED BOOK 2002 PG-17694		FD028 Norfolk Fire Dist		51,000 TO M	
	FULL MARKET VALUE	62,195	LT022 Norfolk Light		51,000 TO M	
			WS001 Norfolk Water&Sewer		51,000 TO M	

32.075-1-12	46 S Main St			32.075-1-12	1- 76- 7	*****
Farnsworth Jack L	210 1 Family Res		Basic Star 41854	0	0	0 24,600
46 S Main St	Norwood-Norfolk 406201	6,600	COUNTY TAXABLE VALUE		46,700	
Norfolk, NY 13667	ACRES 1.90	46,700	TOWN TAXABLE VALUE		46,700	
	EAST-0330482 NRTH-1746823		SCHOOL TAXABLE VALUE		22,100	
	DEED BOOK 1999 PG-11096		FD028 Norfolk Fire Dist		46,700 TO M	
	FULL MARKET VALUE	56,951	LT022 Norfolk Light		46,700 TO M	
			WS001 Norfolk Water&Sewer		46,700 TO M	

32.075-1-13	50 S Main St			32.075-1-13		*****
Fogarty Joseph M	210 1 Family Res		Basic Star 41854	0	0	0 24,600
Colby Shawna L	Norwood-Norfolk 406201	9,300	COUNTY TAXABLE VALUE		52,800	
50 S Main St	FRNT 187.00 DPTH	52,800	TOWN TAXABLE VALUE		52,800	
Norfolk, NY 13667	ACRES 1.30 BANK8888869		SCHOOL TAXABLE VALUE		28,200	
	EAST-0330402 NRTH-1746641		FD028 Norfolk Fire Dist		52,800 TO M	
	DEED BOOK 2008 PG-20721		LT022 Norfolk Light		52,800 TO M	
	FULL MARKET VALUE	64,390	WS001 Norfolk Water&Sewer		52,800 TO M	

32.075-2-4	31 Maple St			32.075-2-4	1-106- 7	*****
Matthie Keith B	210 1 Family Res		Basic Star 41854	0	0	0 24,600
Richards Dee Ann	Norwood-Norfolk 406201	5,600	COUNTY TAXABLE VALUE		59,000	
31 Maple St	Old Style-Knapps Rd	59,000	TOWN TAXABLE VALUE		59,000	
Norfolk, NY 13667	162x116x157x83		SCHOOL TAXABLE VALUE		34,400	
	FRNT 162.00 DPTH 100.00		FD028 Norfolk Fire Dist		59,000 TO M	
	ACRES 0.37 BANK8888830		LT022 Norfolk Light		59,000 TO M	
	EAST-0331350 NRTH-1747823		WS001 Norfolk Water&Sewer		59,000 TO M	
	DEED BOOK 2010 PG-239					
	FULL MARKET VALUE	71,951				

32.075-2-5	29 Maple St			32.075-2-5	1- 37- 4	*****
Emlaw Harold P (LU)	210 1 Family Res		Vet - Comb 41132	0	16,400	0 0
29 Maple St	Norwood-Norfolk 406201	5,600	Vet - Comb 41133	0	0	12,300 0
Norfolk, NY 13667	Ranch W/inground Pool	80,000	Enhanced S 41834	0	0	0 52,640
	130x145x160x116		COUNTY TAXABLE VALUE		63,600	
	FRNT 130.00 DPTH 131.00		TOWN TAXABLE VALUE		67,700	
	EAST-0331444 NRTH-1747910		SCHOOL TAXABLE VALUE		27,360	
	DEED BOOK 2007 PG-4405		FD028 Norfolk Fire Dist		80,000 TO M	
	FULL MARKET VALUE	97,561	LT022 Norfolk Light		80,000 TO M	
			WS001 Norfolk Water&Sewer		80,000 TO M	

STATE OF NEW YORK
 COUNTY - St Lawrence
 TOWN - Norfolk
 SWIS - 406289

2 0 1 4 T E N T A T I V E A S S E S S M E N T R O L L

T A X A B L E SECTION OF THE ROLL - 1

PAGE 617
 VALUATION DATE-JUL 01, 2013
 TAXABLE STATUS DATE-MAR 01, 2014

TAX MAP NUMBER SEQUENCE
 UNIFORM PERCENT OF VALUE IS 082.00
 UNIFORM PERCENT OF VALUE IS 082.00

TAX MAP PARCEL NUMBER	PROPERTY LOCATION & CLASS	ASSESSMENT	EXEMPTION CODE	COUNTY	TOWN	SCHOOL
CURRENT OWNERS NAME	SCHOOL DISTRICT	LAND	TAX DESCRIPTION	TAXABLE VALUE		
CURRENT OWNERS ADDRESS	PARCEL SIZE/GRID COORD	TOTAL	SPECIAL DISTRICTS			ACCOUNT NO.

32.075-2-6	9 Knapps Station Rd 210 1 Family Res		Basic Star 41854	0	0	1- 24- 9
Pressey Molly	Norwood-Norfolk 406201	6,800	COUNTY TAXABLE VALUE		41,400	24,600
PO Box 462	Old Style-Knapps Rd	41,400	TOWN TAXABLE VALUE		41,400	
Norfolk, NY 13667	FRNT 132.00 DPTH		SCHOOL TAXABLE VALUE		16,800	
	ACRES 2.40		FD028 Norfolk Fire Dist		41,400 TO M	
	EAST-0331494 NRTH-1747768		LT022 Norfolk Light		41,400 TO M	
	DEED BOOK 1064 PG-151		WS001 Norfolk Water&Sewer		41,400 TO M	
	FULL MARKET VALUE	50,488				

32.075-2-7.1	11 Knapps Station Rd 210 1 Family Res		Basic Star 41854	0	0	1- 37- 3
Emlaw Dale	Norwood-Norfolk 406201	8,400	COUNTY TAXABLE VALUE		89,000	24,600
11 Knapps Station Rd	2ar Residence & Barn	89,000	TOWN TAXABLE VALUE		89,000	
Norfolk, NY 13667	264x333-Knapps Rd		SCHOOL TAXABLE VALUE		64,400	
	FRNT 407.00 DPTH		FD028 Norfolk Fire Dist		89,000 TO M	
	ACRES 7.10		LT022 Norfolk Light		89,000 TO M	
	EAST-0331622 NRTH-1747640		WS001 Norfolk Water&Sewer		89,000 TO M	
	DEED BOOK 952 PG-00343					
	FULL MARKET VALUE	108,537				

32.075-2-9.1	21 Knapps Station Rd 210 1 Family Res		Basic Star 41854	0	0	1- 37- 7
Emlaw Ricky H	Norwood-Norfolk 406201	10,900	COUNTY TAXABLE VALUE		63,100	24,600
Emlaw Kathy M	FRNT 405.00 DPTH	63,100	TOWN TAXABLE VALUE		63,100	
21 Knapps Station Rd	ACRES 3.20		SCHOOL TAXABLE VALUE		38,500	
Norfolk, NY 13667	EAST-0331954 NRTH-1747339		FD028 Norfolk Fire Dist		63,100 TO M	
	DEED BOOK 1019 PG-00163		LT022 Norfolk Light		63,100 TO M	
	FULL MARKET VALUE	76,951	WS001 Norfolk Water&Sewer		63,100 TO M	

32.075-3-1.11	33, 35 S Main St 210 1 Family Res		Vet - Wart 41122	0	9,840	1- 48- 8
Amo Shirley Living Trus	Norwood-Norfolk 406201	3,400	Vet - Wart 41123	0	0	0
Shirley C Amo, Trustee	1 family res. w/ liquor s	70,750	Enhanced S 41834	0	0	7,380
33 S Main Street	101'x133'x33'x109'		COUNTY TAXABLE VALUE		60,910	52,640
Norfolk, NY 13667	FRNT 101.00 DPTH		TOWN TAXABLE VALUE		63,370	
	ACRES 0.26		SCHOOL TAXABLE VALUE		18,110	
	EAST-0331071 NRTH-1747887		FD028 Norfolk Fire Dist		70,750 TO M	
	DEED BOOK 2001 PG-16672		LT022 Norfolk Light		70,750 TO M	
	FULL MARKET VALUE	86,280	WS001 Norfolk Water&Sewer		70,750 TO M	

STATE OF NEW YORK
 COUNTY - St Lawrence
 TOWN - Norfolk
 SWIS - 406289

2 0 1 4 T E N T A T I V E A S S E S S M E N T R O L L
 T A X A B L E SECTION OF THE ROLL - 1

PAGE 618
 VALUATION DATE-JUL 01, 2013
 TAXABLE STATUS DATE-MAR 01, 2014

TAX MAP NUMBER SEQUENCE
 UNIFORM PERCENT OF VALUE IS 082.00
 UNIFORM PERCENT OF VALUE IS 082.00

TAX MAP PARCEL NUMBER	PROPERTY LOCATION & CLASS	ASSESSMENT	EXEMPTION CODE-----	COUNTY-----	TOWN-----	SCHOOL
CURRENT OWNERS NAME	SCHOOL DISTRICT	LAND	TAX DESCRIPTION	TAXABLE VALUE		
CURRENT OWNERS ADDRESS	PARCEL SIZE/GRID COORD	TOTAL	SPECIAL DISTRICTS	ACCOUNT NO.		

32.075-3-2	2 Knapps Station Rd			32.075-3-2		1- 29-10
Todd Lowell	312 Vac w/imprv		COUNTY TAXABLE VALUE			
Todd Ann M	Norwood-Norfolk 406201	5,900	TOWN TAXABLE VALUE			
24 Maple St	Garage-Knapps Rd	6,100	SCHOOL TAXABLE VALUE			
Norfolk, NY 13667	100x140sx50sx165s		FD028 Norfolk Fire Dist			6,100 TO M
	FRNT 100.00 DPTH 165.00		LT022 Norfolk Light			6,100 TO M
	EAST-0331143 NRTH-1747770		WS001 Norfolk Water&Sewer			6,100 TO M
	DEED BOOK 2007 PG-12260					
	FULL MARKET VALUE	7,439				

32.075-3-3	Knapps Station Rd			32.075-3-3		1- 20- 3
Todd Lowell H	312 Vac w/imprv		COUNTY TAXABLE VALUE			
Todd Ann	Norwood-Norfolk 406201	7,900	TOWN TAXABLE VALUE			
24 Maple St	Lot & Garage-Knapps Rd	9,000	SCHOOL TAXABLE VALUE			
Norfolk, NY 13667	215x186x175x186		FD028 Norfolk Fire Dist			9,000 TO M
	FRNT 215.00 DPTH 186.00		LT022 Norfolk Light			9,000 TO M
	EAST-0331221 NRTH-1747671		WS001 Norfolk Water&Sewer			9,000 TO M
	DEED BOOK 934 PG-00572					
	FULL MARKET VALUE	10,976				

32.075-3-4	10 Knapps Station Rd			32.075-3-4		1- 95- 9
Pressey Molly Ann	311 Res vac land		COUNTY TAXABLE VALUE			
PO Box 462	Norwood-Norfolk 406201	7,700	TOWN TAXABLE VALUE			
Norfolk, NY 13667	FRNT 216.00 DPTH	7,700	SCHOOL TAXABLE VALUE			
	ACRES 5.20		FD028 Norfolk Fire Dist			7,700 TO M
	EAST-0331530 NRTH-1747078		LT022 Norfolk Light			7,700 TO M
	DEED BOOK 1106 PG-312		WS001 Norfolk Water&Sewer			7,700 TO M
	FULL MARKET VALUE	9,390				

32.075-3-5	12 Knapps Station Rd			32.075-3-5		1-112- 4
Emlaw Christopher E	210 1 Family Res		Basic Star 41854	0	0	0 24,600
Fountain Amy L	Norwood-Norfolk 406201	6,200	COUNTY TAXABLE VALUE			
12 Knapps Station Rd	FRNT 120.00 DPTH 160.00	65,600	TOWN TAXABLE VALUE			
Norfolk, NY 13667-3113	EAST-0331496 NRTH-1747386		SCHOOL TAXABLE VALUE			
	DEED BOOK 2013 PG-13539		FD028 Norfolk Fire Dist			65,600 TO M
	FULL MARKET VALUE	80,000	LT022 Norfolk Light			65,600 TO M
			WS001 Norfolk Water&Sewer			65,600 TO M

32.075-3-6.1	Knapps Station Rd			32.075-3-6.1		1-112- 5
Emlaw Christopher E	312 Vac w/imprv		COUNTY TAXABLE VALUE			
Fountain Amy L	Norwood-Norfolk 406201	4,100	TOWN TAXABLE VALUE			
12 Knapps Station Rd	22x24 Rg4-Knapps Rd	10,100	SCHOOL TAXABLE VALUE			
Norfolk, NY 13667-3113	FRNT 120.00 DPTH 160.00		FD028 Norfolk Fire Dist			10,100 TO M
	ACRES 0.42		LT022 Norfolk Light			10,100 TO M
	EAST-0331583 NRTH-1747298		WS001 Norfolk Water&Sewer			10,100 TO M
	DEED BOOK 2013 PG-13539					
	FULL MARKET VALUE	12,317				

STATE OF NEW YORK
COUNTY - St Lawrence
TOWN - Norfolk
SWIS - 406289

2 0 1 4 T E N T A T I V E A S S E S S M E N T R O L L
T A X A B L E SECTION OF THE ROLL - 1

PAGE 619
VALUATION DATE-JUL 01, 2013
TAXABLE STATUS DATE-MAR 01, 2014

TAX MAP NUMBER SEQUENCE
UNIFORM PERCENT OF VALUE IS 082.00
UNIFORM PERCENT OF VALUE IS 082.00

TAX MAP PARCEL NUMBER	PROPERTY LOCATION & CLASS	ASSESSMENT	EXEMPTION CODE	COUNTY	TOWN	SCHOOL
CURRENT OWNERS NAME	SCHOOL DISTRICT	LAND	TAX DESCRIPTION	TAXABLE VALUE		
CURRENT OWNERS ADDRESS	PARCEL SIZE/GRID COORD	TOTAL	SPECIAL DISTRICTS	ACCOUNT NO.		
***** 32.075-3-6.2 *****						
14 Knapps Station Rd						
32.075-3-6.2	210 1 Family Res		CW_15_VET/ 41161	0	8,160	8,160 0
North Joseph M	Norwood-Norfolk 406201	5,900	CW_DISBLD_ 41171	0	4,080	4,080 0
North Lori J	FRNT 120.00 DPTH 160.00	54,400	Basic Star 41854	0	0	0 24,600
14 Knapp Station Rd	BANK8888173		COUNTY TAXABLE VALUE		42,160	
Norfolk, NY 13667	EAST-0331674 NRTH-1747215		TOWN TAXABLE VALUE		42,160	
	DEED BOOK 2008 PG-16826		SCHOOL TAXABLE VALUE		29,800	
	FULL MARKET VALUE	66,341	FD028 Norfolk Fire Dist		54,400	TO M
			LT022 Norfolk Light		54,400	TO M
			WS001 Norfolk Water&Sewer		54,400	TO M
***** 32.075-3-7 *****						
16 Knapps Station Rd						1- 18- 5
32.075-3-7	210 1 Family Res		Enhanced S 41834	0	0	0 52,200
Shaw Jerome A	Norwood-Norfolk 406201	6,200	COUNTY TAXABLE VALUE		52,200	
Shaw Toni R	Ranch-Knapps Rd	52,200	TOWN TAXABLE VALUE		52,200	
16 Knapps Station Rd	FRNT 120.00 DPTH 185.00		SCHOOL TAXABLE VALUE		0	
Norfolk, NY 13667	EAST-0331756 NRTH-1747132		FD028 Norfolk Fire Dist		52,200	TO M
	DEED BOOK 1020 PG-00237		LT022 Norfolk Light		52,200	TO M
	FULL MARKET VALUE	63,659	WS001 Norfolk Water&Sewer		52,200	TO M
***** 32.075-3-8 *****						
Knapps Station Rd						1-118- 6
32.075-3-8	314 Rural vac<10		COUNTY TAXABLE VALUE		4,100	
Clark Arthur C	Norwood-Norfolk 406201	4,100	TOWN TAXABLE VALUE		4,100	
Clark Arnita	FRNT 120.00 DPTH 185.00	4,100	SCHOOL TAXABLE VALUE		4,100	
PO Box 356	EAST-0331837 NRTH-1747052		FD028 Norfolk Fire Dist		4,100	TO M
Norfolk, NY 13667	DEED BOOK 2006 PG-19837		LT022 Norfolk Light		4,100	TO M
	FULL MARKET VALUE	5,000	WS001 Norfolk Water&Sewer		4,100	TO M
***** 32.075-3-9 *****						
20 Knapps Station Rd						1- 21-14
32.075-3-9	210 1 Family Res		Vet - Comb 41132	0	16,400	0 0
Clark Arthur C	Norwood-Norfolk 406201	6,600	Vet - Comb 41133	0	0	12,300 0
Clark Arnita	Also 1050/734	85,600	Enhanced S 41834	0	0	0 52,640
PO Box 356	Raised Ranch-Knapps Rd		COUNTY TAXABLE VALUE		69,200	
Norfolk, NY 13667	140x190x240x185		TOWN TAXABLE VALUE		73,300	
	FRNT 140.00 DPTH 188.00		SCHOOL TAXABLE VALUE		32,960	
	ACRES 0.60		FD028 Norfolk Fire Dist		85,600	TO M
	EAST-0331936 NRTH-1746949		LT022 Norfolk Light		85,600	TO M
	DEED BOOK 2006 PG-19837		WS001 Norfolk Water&Sewer		85,600	TO M
	FULL MARKET VALUE	104,390				

STATE OF NEW YORK
COUNTY - St Lawrence
TOWN - Norfolk
SWIS - 406289

2 0 1 4 T E N T A T I V E A S S E S S M E N T R O L L
T A X A B L E SECTION OF THE ROLL - 1

PAGE 620
VALUATION DATE-JUL 01, 2013
TAXABLE STATUS DATE-MAR 01, 2014

TAX MAP NUMBER SEQUENCE
UNIFORM PERCENT OF VALUE IS 082.00
UNIFORM PERCENT OF VALUE IS 082.00

TAX MAP PARCEL NUMBER	PROPERTY LOCATION & CLASS	ASSESSMENT	EXEMPTION CODE	COUNTY	TOWN	SCHOOL
CURRENT OWNERS NAME	SCHOOL DISTRICT	LAND	TAX DESCRIPTION	TAXABLE VALUE		
CURRENT OWNERS ADDRESS	PARCEL SIZE/GRID COORD	TOTAL	SPECIAL DISTRICTS	ACCOUNT NO.		

32.075-3-10.2	15 East View Hgts 210 1 Family Res		Basic Star 41854	0	0	0 24,600
Simpson Steven D	Norwood-Norfolk 406201	6,400	COUNTY TAXABLE VALUE		112,500	
Tyler Miranda B	ACRES 1.50 BANK8888289	112,500	TOWN TAXABLE VALUE		112,500	
15 E View Heights	EAST-0331682 NRTH-1746688		SCHOOL TAXABLE VALUE		87,900	
Norfolk, NY 13667	DEED BOOK 2010 PG-6585		FD028 Norfolk Fire Dist		112,500 TO M	
	FULL MARKET VALUE	137,195	LT022 Norfolk Light		112,500 TO M	
			WS001 Norfolk Water&Sewer		112,500 TO M	

32.075-3-10.111	14 East View Hgts 210 1 Family Res		Basic Star 41854	0	0	0 24,600
Richards Mark W	Norwood-Norfolk 406201	4,400	COUNTY TAXABLE VALUE		113,600	
Richards Ellen L	FRNT 83.00 DPTH 374.00	113,600	TOWN TAXABLE VALUE		113,600	
PO Box 423	ACRES 1.50		SCHOOL TAXABLE VALUE		89,000	
Norfolk, NY 13667	EAST-0331583 NRTH-1746565		FD028 Norfolk Fire Dist		113,600 TO M	
	DEED BOOK 2002 PG-16257		LT022 Norfolk Light		113,600 TO M	
	FULL MARKET VALUE	138,537	WD011 Norfolk Water Dist		113,600 TO M	

32.075-3-11.1	12 East View Hgts 210 1 Family Res		Basic Star 41854	0	0	0 24,600
Barlow Robert W	Norwood-Norfolk 406201	5,800	COUNTY TAXABLE VALUE		79,700	
Barlow Pamela S	Also 1113/614	79,700	TOWN TAXABLE VALUE		79,700	
12 East View Heights	95x140x114x150x190		SCHOOL TAXABLE VALUE		55,100	
Norfolk, NY 13667	FRNT 95.00 DPTH 190.00		FD028 Norfolk Fire Dist		79,700 TO M	
	EAST-0331390 NRTH-1746666		LT022 Norfolk Light		79,700 TO M	
	DEED BOOK 2013 PG-10769		WS001 Norfolk Water&Sewer		79,700 TO M	
	FULL MARKET VALUE	97,195				

32.075-3-12	10 East View Hgts 210 1 Family Res		Basic Star 41854	0	0	0 24,600
Yaddow William H	Norwood-Norfolk 406201	5,900	COUNTY TAXABLE VALUE		82,000	
Yaddow Mishelle K	100x178x100x193	82,000	TOWN TAXABLE VALUE		82,000	
10 Eastview Heights	FRNT 100.00 DPTH		SCHOOL TAXABLE VALUE		57,400	
Norfolk, NY 13667	ACRES 0.42		FD028 Norfolk Fire Dist		82,000 TO M	
	EAST-0331293 NRTH-1746746		LT022 Norfolk Light		82,000 TO M	
	DEED BOOK 2012 PG-13969		WS001 Norfolk Water&Sewer		82,000 TO M	
	FULL MARKET VALUE	100,000				

32.075-3-13	8 East View Hgts 210 1 Family Res		Enhanced S 41834	0	0	0 52,640
Schaffer John T	Norwood-Norfolk 406201	6,000	COUNTY TAXABLE VALUE		75,900	
Wing Rose M	100x193x100x212	75,900	TOWN TAXABLE VALUE		75,900	
8 Eastview Heights	FRNT 100.00 DPTH 203.00		SCHOOL TAXABLE VALUE		23,260	
Norfolk, NY 13667	ACRES 0.46		FD028 Norfolk Fire Dist		75,900 TO M	
	EAST-0331213 NRTH-1746790		LT022 Norfolk Light		75,900 TO M	
	DEED BOOK 2013 PG-2298		WS001 Norfolk Water&Sewer		75,900 TO M	
	FULL MARKET VALUE	92,561				

STATE OF NEW YORK
 COUNTY - St Lawrence
 TOWN - Norfolk
 SWIS - 406289

2 0 1 4 T E N T A T I V E A S S E S S M E N T R O L L
 T A X A B L E SECTION OF THE ROLL - 1

PAGE 621
 VALUATION DATE-JUL 01, 2013
 TAXABLE STATUS DATE-MAR 01, 2014

TAX MAP NUMBER SEQUENCE
 UNIFORM PERCENT OF VALUE IS 082.00
 UNIFORM PERCENT OF VALUE IS 082.00

TAX MAP PARCEL NUMBER	PROPERTY LOCATION & CLASS	ASSESSMENT	EXEMPTION CODE	COUNTY	TOWN	SCHOOL
CURRENT OWNERS NAME	SCHOOL DISTRICT	LAND	TAX DESCRIPTION	TAXABLE VALUE		ACCOUNT NO.
CURRENT OWNERS ADDRESS	PARCEL SIZE/GRID COORD	TOTAL	SPECIAL DISTRICTS			

32.075-3-14	6 East View Hgts			32.075-3-14		1- 43- 4
Svarczkopf Randy S	210 1 Family Res		Basic Star 41854	0	0	24,600
Svarczkopf Marilyn E	Norwood-Norfolk 406201	6,100	COUNTY TAXABLE VALUE		75,000	
6 Eastview Hgts	100x212x100x233	75,000	TOWN TAXABLE VALUE		75,000	
Norfolk, NY 13667	FRNT 100.00 DPTH 223.00		SCHOOL TAXABLE VALUE		50,400	
	ACRES 0.51		FD028 Norfolk Fire Dist		75,000 TO M	
	EAST-0331126 NRTH-1746850		LT022 Norfolk Light		75,000 TO M	
	DEED BOOK 1039 PG-00392		WS001 Norfolk Water&Sewer		75,000 TO M	
	FULL MARKET VALUE	91,463				

32.075-3-15	4 East View Hgts			32.075-3-15		1-100- 3
Reimer Robinson Betty	210 1 Family Res		Enhanced S 41834	0	0	52,640
4 East View Heights	Norwood-Norfolk 406201	6,100	COUNTY TAXABLE VALUE		75,000	
Norfolk, NY 13667	50x50x247x99x243	75,000	TOWN TAXABLE VALUE		75,000	
	FRNT 100.00 DPTH		SCHOOL TAXABLE VALUE		22,360	
	ACRES 0.56		FD028 Norfolk Fire Dist		75,000 TO M	
	EAST-0331039 NRTH-1746902		LT022 Norfolk Light		75,000 TO M	
	DEED BOOK 653 PG-222		WS001 Norfolk Water&Sewer		75,000 TO M	
	FULL MARKET VALUE	91,463				

32.075-3-16	2 East View Hgts			32.075-3-16		1- 80- 8
Molnar Nina	210 1 Family Res		Vet Eligib 41101	0	66,771	66,771 0
2 Eastview Hgts	Norwood-Norfolk 406201	6,100	Enhanced S 41834	0	0	52,640
Norfolk, NY 13667	Ranch W/inground Pool	84,000	COUNTY TAXABLE VALUE		17,229	
	100x243x100x230		TOWN TAXABLE VALUE		17,229	
	FRNT 100.00 DPTH 237.00		SCHOOL TAXABLE VALUE		31,360	
	ACRES 0.52		FD028 Norfolk Fire Dist		84,000 TO M	
	EAST-0330952 NRTH-1746938		LT022 Norfolk Light		84,000 TO M	
	DEED BOOK 655 PG-00347		WS001 Norfolk Water&Sewer		84,000 TO M	
	FULL MARKET VALUE	102,439				

32.075-3-17	55 S Main St			32.075-3-17		1-111- 9
Baxter Dale J	210 1 Family Res		Enhanced S 41834	0	0	40,000
55 S Main St	Norwood-Norfolk 406201	5,100	COUNTY TAXABLE VALUE		40,000	
Norfolk, NY 13667	105x129x120x120	40,000	TOWN TAXABLE VALUE		40,000	
	FRNT 105.00 DPTH 125.00		SCHOOL TAXABLE VALUE		0	
	ACRES 0.30		FD028 Norfolk Fire Dist		40,000 TO M	
	EAST-0330817 NRTH-1746933		LT022 Norfolk Light		40,000 TO M	
	DEED BOOK 1030 PG-00405		WS001 Norfolk Water&Sewer		40,000 TO M	
	FULL MARKET VALUE	48,780				

STATE OF NEW YORK
 COUNTY - St Lawrence
 TOWN - Norfolk
 SWIS - 406289

2 0 1 4 T E N T A T I V E A S S E S S M E N T R O L L
 T A X A B L E SECTION OF THE ROLL - 1

PAGE 622
 VALUATION DATE-JUL 01, 2013
 TAXABLE STATUS DATE-MAR 01, 2014

TAX MAP NUMBER SEQUENCE
 UNIFORM PERCENT OF VALUE IS 082.00
 UNIFORM PERCENT OF VALUE IS 082.00

TAX MAP PARCEL NUMBER	PROPERTY LOCATION & CLASS	ASSESSMENT	EXEMPTION CODE	COUNTY	TOWN	SCHOOL
CURRENT OWNERS NAME	SCHOOL DISTRICT	LAND	TAX DESCRIPTION	TAXABLE VALUE		ACCOUNT NO.
CURRENT OWNERS ADDRESS	PARCEL SIZE/GRID COORD	TOTAL	SPECIAL DISTRICTS			

32.075-3-18	53 S Main St			32.075-3-18		1- 25- 3
Wunder Julie A	210 1 Family Res		Basic Star 41854	0	0	24,600
53 S Main St	Norwood-Norfolk 406201	5,300	COUNTY TAXABLE VALUE		58,600	
Norfolk, NY 13667	105x142x115x129	58,600	TOWN TAXABLE VALUE		58,600	
	FRNT 105.00 DPTH 136.00		SCHOOL TAXABLE VALUE		34,000	
	ACRES 0.32 BANK8888870		FD028 Norfolk Fire Dist		58,600 TO M	
	EAST-0330862 NRTH-1747030		LT022 Norfolk Light		58,600 TO M	
	DEED BOOK 2002 PG-11722		WS001 Norfolk Water&Sewer		58,600 TO M	
	FULL MARKET VALUE	71,463				

32.075-3-19.1	11 East View Hgts			32.075-3-19.1		1- 94-10
Saunders Harry A	210 1 Family Res		Vet - Wart 41122	0	9,840	0
Saunders Deetta M	Norwood-Norfolk 406201	6,200	Vet - Wart 41123	0	0	7,380
PO Box 587	Ranch Lot 15	71,800	Enhanced S 41834	0	0	52,640
Norfolk, NY 13667	80x180x138x125x70		COUNTY TAXABLE VALUE		61,960	
	FRNT 150.00 DPTH		TOWN TAXABLE VALUE		64,420	
	ACRES 0.50		SCHOOL TAXABLE VALUE		19,160	
	EAST-0331490 NRTH-1746851		FD028 Norfolk Fire Dist		71,800 TO M	
	DEED BOOK 1105 PG-307		LT022 Norfolk Light		71,800 TO M	
	FULL MARKET VALUE	87,561	WS001 Norfolk Water&Sewer		71,800 TO M	

32.075-3-20.11	9 East View Hgts			32.075-3-20.11		1-113- 4
Baker Donald A	210 1 Family Res		Basic Star 41854	0	0	24,600
Baker Deborah A	Norwood-Norfolk 406201	6,000	COUNTY TAXABLE VALUE		82,000	
9 Eastview Heights	135x188x118x180	82,000	TOWN TAXABLE VALUE		82,000	
Norfolk, NY 13667	FRNT 135.00 DPTH 188.00		SCHOOL TAXABLE VALUE		57,400	
	ACRES 0.59		FD028 Norfolk Fire Dist		82,000 TO M	
	EAST-0331396 NRTH-1746935		LT022 Norfolk Light		82,000 TO M	
	DEED BOOK 2008 PG-9793		WS001 Norfolk Water&Sewer		82,000 TO M	
	FULL MARKET VALUE	100,000				

32.075-3-21.1	7 East View Hgts			32.075-3-21.1		1- 24- 1
Clark Donald	210 1 Family Res		CW_15_VET/ 41161	0	9,840	9,840
Clark Diane	Norwood-Norfolk 406201	6,000	Enhanced S 41834	0	0	52,640
7 Eastview Hgts	Ranch Also 1107/191	75,100	COUNTY TAXABLE VALUE		65,260	
Norfolk, NY 13667	100x210x127x188		TOWN TAXABLE VALUE		65,260	
	FRNT 100.00 DPTH 203.00		SCHOOL TAXABLE VALUE		22,460	
	ACRES 0.46		FD028 Norfolk Fire Dist		75,100 TO M	
	EAST-0331302 NRTH-1747022		LT022 Norfolk Light		75,100 TO M	
	DEED BOOK 887 PG-347		WS001 Norfolk Water&Sewer		75,100 TO M	
	FULL MARKET VALUE	91,585				

STATE OF NEW YORK
COUNTY - St Lawrence
TOWN - Norfolk
SWIS - 406289

2 0 1 4 T E N T A T I V E A S S E S S M E N T R O L L

T A X A B L E SECTION OF THE ROLL - 1

VALUATION DATE-JUL 01, 2013

TAXABLE STATUS DATE-MAR 01, 2014

TAX MAP NUMBER SEQUENCE
UNIFORM PERCENT OF VALUE IS 082.00
UNIFORM PERCENT OF VALUE IS 082.00

TAX MAP PARCEL NUMBER	PROPERTY LOCATION & CLASS	ASSESSMENT	EXEMPTION CODE	COUNTY	TOWN	SCHOOL
CURRENT OWNERS NAME	SCHOOL DISTRICT	LAND	TAX DESCRIPTION	TAXABLE VALUE		
CURRENT OWNERS ADDRESS	PARCEL SIZE/GRID COORD	TOTAL	SPECIAL DISTRICTS	ACCOUNT NO.		
***** 32.075-3-22 *****						
5 East View Hgts						1- 16- 3
32.075-3-22	210 1 Family Res		Enhanced S 41834	0	0	0 52,640
Bond Leo	Norwood-Norfolk 406201	6,100	COUNTY TAXABLE VALUE		85,700	
Bond Yvonne	100x222x100x210 Ranch	85,700	TOWN TAXABLE VALUE		85,700	
5 Eastview Hgts	FRNT 100.00 DPTH 216.00		SCHOOL TAXABLE VALUE		33,060	
Norfolk, NY 13667	EAST-0331229 NRTH-1747093		FD028 Norfolk Fire Dist		85,700	TO M
	DEED BOOK 795 PG-473		LT022 Norfolk Light		85,700	TO M
	FULL MARKET VALUE	104,512	WS001 Norfolk Water&Sewer		85,700	TO M
***** 32.075-3-23 *****						
3 East View Hgts						1- 49-12
32.075-3-23	210 1 Family Res		CW_15_VET/ 41161	0	9,840	9,840 0
Haggett Lawrence (LU)	Norwood-Norfolk 406201	6,100	Enhanced S 41834	0	0	0 52,640
Haggett Avis (LU)	55x48x215x80x20x222 Ranch	80,000	COUNTY TAXABLE VALUE		70,160	
3 Eastview Hgts	FRNT 103.00 DPTH		TOWN TAXABLE VALUE		70,160	
Norfolk, NY 13667	ACRES 0.51		SCHOOL TAXABLE VALUE		27,360	
	EAST-0331140 NRTH-1747151		FD028 Norfolk Fire Dist		80,000	TO M
	DEED BOOK 2006 PG-4335		LT022 Norfolk Light		80,000	TO M
	FULL MARKET VALUE	97,561	WS001 Norfolk Water&Sewer		80,000	TO M
***** 32.075-3-24 *****						
1 East View Hgts						1- 71- 3
32.075-3-24	210 1 Family Res		Vet Eligib 41101	0	14,631	14,631 0
Lawrence William	Norwood-Norfolk 406201	6,100	Enhanced S 41834	0	0	0 52,640
PO Box 476	100x216x100x215	85,000	COUNTY TAXABLE VALUE		70,369	
Norfolk, NY 13667	FRNT 100.00 DPTH 216.00		TOWN TAXABLE VALUE		70,369	
	ACRES 0.49		SCHOOL TAXABLE VALUE		32,360	
	EAST-0331055 NRTH-1747198		FD028 Norfolk Fire Dist		85,000	TO M
	DEED BOOK 664 PG-00595		LT022 Norfolk Light		85,000	TO M
	FULL MARKET VALUE	103,659	WS001 Norfolk Water&Sewer		85,000	TO M
***** 32.075-3-25 *****						
51 S Main St						1- 58-13
32.075-3-25	210 1 Family Res		Basic Star 41854	0	0	0 24,600
Fregoe Cathy J	Norwood-Norfolk 406201	7,600	COUNTY TAXABLE VALUE		59,200	
51 S Main St	183x230x180x216 Ranch	59,200	TOWN TAXABLE VALUE		59,200	
Norfolk, NY 13667	FRNT 183.00 DPTH 223.00		SCHOOL TAXABLE VALUE		34,600	
	ACRES 0.93		FD028 Norfolk Fire Dist		59,200	TO M
	EAST-0330931 NRTH-1747246		LT022 Norfolk Light		59,200	TO M
	DEED BOOK 2002 PG-1447		WS001 Norfolk Water&Sewer		59,200	TO M
	FULL MARKET VALUE	72,195				

STATE OF NEW YORK
 COUNTY - St Lawrence
 TOWN - Norfolk
 SWIS - 406289

2 0 1 4 T E N T A T I V E A S S E S S M E N T R O L L
 T A X A B L E SECTION OF THE ROLL - 1

PAGE 624
 VALUATION DATE-JUL 01, 2013
 TAXABLE STATUS DATE-MAR 01, 2014

TAX MAP NUMBER SEQUENCE
 UNIFORM PERCENT OF VALUE IS 082.00
 UNIFORM PERCENT OF VALUE IS 082.00

TAX MAP PARCEL NUMBER	PROPERTY LOCATION & CLASS	ASSESSMENT	EXEMPTION CODE	COUNTY	TOWN	SCHOOL
CURRENT OWNERS NAME	SCHOOL DISTRICT	LAND	TAX DESCRIPTION	TAXABLE VALUE		ACCOUNT NO.
CURRENT OWNERS ADDRESS	PARCEL SIZE/GRID COORD	TOTAL	SPECIAL DISTRICTS			
***** 32.075-3-26 *****						
45 S Main St						1-118- 8
32.075-3-26	210 1 Family Res		Vet - Comb 41132	0	16,400	0
Parsons John W	Norwood-Norfolk 406201	6,400	Vet - Comb 41133	0	0	12,300
Parsons Barbara J	ACRES 1.50 BANK8888173	87,800	Enhanced S 41834	0	0	0
45 S Main Street	EAST-0331087 NRTH-1747408		COUNTY TAXABLE VALUE		71,400	52,640
Norfolk, NY 13667	DEED BOOK 2009 PG-15619		TOWN TAXABLE VALUE		75,500	
	FULL MARKET VALUE	107,073	SCHOOL TAXABLE VALUE		35,160	
			FD028 Norfolk Fire Dist		87,800	TO M
			LT022 Norfolk Light		87,800	TO M
			WS001 Norfolk Water&Sewer		87,800	TO M
***** 32.075-3-27.1 *****						
43 S Main St						1- 27- 8
32.075-3-27.1	270 Mfg housing		Enhanced S 41834	0	0	0
Felix Gale R	Norwood-Norfolk 406201	6,200	COUNTY TAXABLE VALUE		77,900	52,640
Felix Ann M	190x93x145x135x200	77,900	TOWN TAXABLE VALUE		77,900	
43 S Main St	FRNT 190.00 DPTH		SCHOOL TAXABLE VALUE		25,260	
Norfolk, NY 13667	ACRES 0.81 BANK8888150		FD028 Norfolk Fire Dist		77,900	TO M
	EAST-0331046 NRTH-1747606		LT022 Norfolk Light		77,900	TO M
	DEED BOOK 1111 PG-1112		WS001 Norfolk Water&Sewer		77,900	TO M
	FULL MARKET VALUE	95,000				
***** 32.075-3-27.2 *****						
Off SH 56						
32.075-3-27.2	311 Res vac land		COUNTY TAXABLE VALUE		2,000	
Parsons John W	Norwood-Norfolk 406201	2,000	TOWN TAXABLE VALUE		2,000	
Parsons Barbara J	Land-Locked	2,000	SCHOOL TAXABLE VALUE		2,000	
45 S Main Street	135x288x15x260		FD028 Norfolk Fire Dist		2,000	TO M
Norfolk, NY 13667	FRNT 135.00 DPTH		LT022 Norfolk Light		2,000	TO M
	ACRES 0.65 BANK8888173		WS001 Norfolk Water&Sewer		2,000	TO M
	EAST-0331210 NRTH-1747491					
	DEED BOOK 2009 PG-15619					
	FULL MARKET VALUE	2,439				
***** 32.075-3-28 *****						
39 S Main St						1- 19-13
32.075-3-28	210 1 Family Res		Basic Star 41854	0	0	0
Planty Christopher G	Norwood-Norfolk 406201	4,100	COUNTY TAXABLE VALUE		41,300	24,600
39 S Main Street	85x98x70x95x36x186	41,300	TOWN TAXABLE VALUE		41,300	
Norfolk, NY 13667	FRNT 85.00 DPTH 186.00		SCHOOL TAXABLE VALUE		16,700	
	ACRES 0.27 BANK8888111		FD028 Norfolk Fire Dist		41,300	TO M
	EAST-0331042 NRTH-1747763		LT022 Norfolk Light		41,300	TO M
	DEED BOOK 2011 PG-18480		WS001 Norfolk Water&Sewer		41,300	TO M
	FULL MARKET VALUE	50,366				

STATE OF NEW YORK
 COUNTY - St Lawrence
 TOWN - Norfolk
 SWIS - 406289

2 0 1 4 T E N T A T I V E A S S E S S M E N T R O L L
 T A X A B L E SECTION OF THE ROLL - 1

PAGE 625
 VALUATION DATE-JUL 01, 2013
 TAXABLE STATUS DATE-MAR 01, 2014

TAX MAP NUMBER SEQUENCE
 UNIFORM PERCENT OF VALUE IS 082.00
 UNIFORM PERCENT OF VALUE IS 082.00

TAX MAP PARCEL NUMBER	PROPERTY LOCATION & CLASS	ASSESSMENT	EXEMPTION CODE	COUNTY	TOWN	SCHOOL
CURRENT OWNERS NAME	SCHOOL DISTRICT	LAND	TAX DESCRIPTION	TAXABLE VALUE		
CURRENT OWNERS ADDRESS	PARCEL SIZE/GRID COORD	TOTAL	SPECIAL DISTRICTS	ACCOUNT NO.		

32.075-3-29	37 S Main St 210 1 Family Res		COUNTY TAXABLE VALUE	19,000		1-104- 7
Emlaw Ronald L	Norwood-Norfolk 406201	3,400	TOWN TAXABLE VALUE	19,000		
Emlaw Tina M	Old Style	19,000	SCHOOL TAXABLE VALUE	19,000		
PO Box 158	55sx109sx65sx98s		FD028 Norfolk Fire Dist	19,000	TO M	
Norfolk, NY 13667	FRNT 55.00 DPTH		LT022 Norfolk Light	19,000	TO M	
	ACRES 0.13		WS001 Norfolk Water&Sewer	19,000	TO M	
	EAST-0331061 NRTH-1747830					
	DEED BOOK 2002 PG-20289					
	FULL MARKET VALUE	23,171				

32.075-4-1	57 S Main St 210 1 Family Res		Vet - Wart 41122	0	5,250	1- 6- 4 0
Brown Athel H	Norwood-Norfolk 406201	12,200	Vet - Wart 41123	0	0	5,250 0
PO Box 154	FRNT 145.00 DPTH	35,000	Enhanced S 41834	0	0	0 35,000
Norfolk, NY 13667	ACRES 4.20		COUNTY TAXABLE VALUE	29,750		
	EAST-0331267 NRTH-1746544		TOWN TAXABLE VALUE	29,750		
	DEED BOOK 2001 PG-4691		SCHOOL TAXABLE VALUE	0		
	FULL MARKET VALUE	42,683	FD028 Norfolk Fire Dist	35,000	TO M	
			LT022 Norfolk Light	35,000	TO M	
			WS001 Norfolk Water&Sewer	35,000	TO M	

32.075-4-2	59 S Main St 416 Mfg hsing pk		COUNTY TAXABLE VALUE	225,000		1- 92-14 &
Gilman Sandra M	Norwood-Norfolk 406201	17,800	TOWN TAXABLE VALUE	225,000		
59 S Main Street Trlr 9	26 Trlrs-Trlr Park @6500	225,000	SCHOOL TAXABLE VALUE	225,000		
Norfolk, NY 13667-3191	& 1 Modular		FD028 Norfolk Fire Dist	225,000	TO M	
	394x1117x200x910x264x330		LT022 Norfolk Light	225,000	TO M	
	FRNT 394.00 DPTH		WS001 Norfolk Water&Sewer	225,000	TO M	
	ACRES 5.30					
	EAST-0331187 NRTH-1746454					
	DEED BOOK 2008 PG-11039					
	FULL MARKET VALUE	274,390				

32.075-4-4	63 S Main St 210 1 Family Res		Basic Star 41854	0	0	1- 83- 8 24,600
Gravlin Randy	Norwood-Norfolk 406201	7,400	COUNTY TAXABLE VALUE	34,800		
63 South Main St	FRNT 132.00 DPTH 336.00	34,800	TOWN TAXABLE VALUE	34,800		
Norfolk, NY 13667	ACRES 0.99		SCHOOL TAXABLE VALUE	10,200		
	EAST-0330700 NRTH-1746287		FD028 Norfolk Fire Dist	34,800	TO M	
	DEED BOOK 2009 PG-7112		LT022 Norfolk Light	34,800	TO M	
	FULL MARKET VALUE	42,439	WS001 Norfolk Water&Sewer	34,800	TO M	

STATE OF NEW YORK
COUNTY - St Lawrence
TOWN - Norfolk
SWIS - 406289

2 0 1 4 T E N T A T I V E A S S E S S M E N T R O L L
T A X A B L E SECTION OF THE ROLL - 1

PAGE 626
VALUATION DATE-JUL 01, 2013
TAXABLE STATUS DATE-MAR 01, 2014

TAX MAP NUMBER SEQUENCE
UNIFORM PERCENT OF VALUE IS 082.00
UNIFORM PERCENT OF VALUE IS 082.00

TAX MAP PARCEL NUMBER	PROPERTY LOCATION & CLASS	ASSESSMENT	EXEMPTION CODE	COUNTY	TOWN	SCHOOL
CURRENT OWNERS NAME	SCHOOL DISTRICT	LAND	TAX DESCRIPTION	TAXABLE VALUE		
CURRENT OWNERS ADDRESS	PARCEL SIZE/GRID COORD	TOTAL	SPECIAL DISTRICTS	ACCOUNT NO.		
***** 32.075-4-5 *****						
	61 S Main St					1- 92-14.2
32.075-4-5	431 Auto dealer		COUNTY TAXABLE VALUE	29,100		
Woods Dale P Sr	Norwood-Norfolk 406201	8,300	TOWN TAXABLE VALUE	29,100		
581 S Main St	90x108x77x105	29,100	SCHOOL TAXABLE VALUE	29,100		
Massena, NY 13662	FRNT 107.00 DPTH 108.00		FD028 Norfolk Fire Dist	29,100	TO M	
	EAST-0330722 NRTH-1746594		LT022 Norfolk Light	29,100	TO M	
	DEED BOOK 2013 PG-74		WS001 Norfolk Water&Sewer	29,100	TO M	
	FULL MARKET VALUE	35,488				

STATE OF NEW YORK
 COUNTY - St Lawrence
 TOWN - Norfolk
 SWIS - 406289

2 0 1 4 T E N T A T I V E A S S E S S M E N T R O L L
 T A X A B L E SECTION OF THE ROLL - 1
 M A P S E C T I O N - 032
 S U B - S E C T I O N - 075
 UNIFORM PERCENT OF VALUE IS 082.00

PAGE 627
 VALUATION DATE-JUL 01, 2013
 TAXABLE STATUS DATE-MAR 01, 2014
 RPS150/V04/L015
 CURRENT DATE 5/01/2014

*** S P E C I A L D I S T R I C T S U M M A R Y ***

CODE	DISTRICT NAME	TOTAL PARCELS	EXTENSION TYPE	EXTENSION VALUE	AD VALOREM VALUE	EXEMPT AMOUNT	TAXABLE VALUE
FD028	Norfolk Fire D	53	TOTAL M		2988,500		2988,500
LT022	Norfolk Light	53	TOTAL M		2988,500		2988,500
WD011	Norfolk Water	1	TOTAL M		113,600		113,600
WS001	Norfolk Water&	52	TOTAL M		2874,900		2874,900

*** S C H O O L D I S T R I C T S U M M A R Y ***

CODE	DISTRICT NAME	TOTAL PARCELS	ASSESSED LAND	ASSESSED TOTAL	EXEMPT AMOUNT	TOTAL TAXABLE	STAR AMOUNT	STAR TAXABLE
406201	Norwood-Norfolk	53	338,600	2988,500		2988,500	1454,020	1534,480
	S U B - T O T A L	53	338,600	2988,500		2988,500	1454,020	1534,480
	T O T A L	53	338,600	2988,500		2988,500	1454,020	1534,480

*** S Y S T E M C O D E S S U M M A R Y ***

NO SYSTEM EXEMPTIONS AT THIS LEVEL

*** E X E M P T I O N S U M M A R Y ***

CODE	DESCRIPTION	TOTAL PARCELS	COUNTY	TOWN	SCHOOL
41101	Vet Eligib	2	81,402	81,402	
41122	Vet - Wart	3	24,930		
41123	Vet - Wart	3		20,010	
41132	Vet - Comb	4	60,000		
41133	Vet - Comb	4		47,700	
41142	Vet - Disa	1	8,640		
41143	Vet - Disa	1		8,640	
41161	CW_15_VET/	3	27,840	27,840	
41171	CW_DISBLD_	1	4,080	4,080	
41834	Enhanced S	19			937,420
41854	Basic Star	21			516,600

STATE OF NEW YORK
 COUNTY - St Lawrence
 TOWN - Norfolk
 SWIS - 406289

2 0 1 4 T E N T A T I V E A S S E S S M E N T R O L L
 T A X A B L E SECTION OF THE ROLL - 1
 M A P S E C T I O N - 032
 S U B - S E C T I O N - 075
 UNIFORM PERCENT OF VALUE IS 082.00

PAGE 628
 VALUATION DATE-JUL 01, 2013
 TAXABLE STATUS DATE-MAR 01, 2014
 RPS150/V04/L015
 CURRENT DATE 5/01/2014

*** E X E M P T I O N S U M M A R Y ***

CODE	DESCRIPTION	TOTAL PARCELS	COUNTY	TOWN	SCHOOL
	T O T A L	62	206,892	189,672	1454,020

*** G R A N D T O T A L S ***

ROLL SEC	DESCRIPTION	TOTAL PARCELS	ASSESSED LAND	ASSESSED TOTAL	TAXABLE COUNTY	TAXABLE TOWN	TAXABLE SCHOOL	STAR TAXABLE
1	TAXABLE	53	338,600	2988,500	2781,608	2798,828	2988,500	1534,480

STATE OF NEW YORK
COUNTY - St Lawrence
TOWN - Norfolk
SWIS - 406289

2 0 1 4 T E N T A T I V E A S S E S S M E N T R O L L
T A X A B L E SECTION OF THE ROLL - 1

PAGE 629
VALUATION DATE-JUL 01, 2013
TAXABLE STATUS DATE-MAR 01, 2014

TAX MAP NUMBER SEQUENCE
UNIFORM PERCENT OF VALUE IS 082.00
UNIFORM PERCENT OF VALUE IS 082.00

TAX MAP PARCEL NUMBER	PROPERTY LOCATION & CLASS	ASSESSMENT	EXEMPTION CODE	COUNTY	TOWN	SCHOOL
CURRENT OWNERS NAME	SCHOOL DISTRICT	LAND	TAX DESCRIPTION	TAXABLE VALUE		
CURRENT OWNERS ADDRESS	PARCEL SIZE/GRID COORD	TOTAL	SPECIAL DISTRICTS	ACCOUNT NO.		

33.001-1-2	Joy Rd 314 Rural vac<10		COUNTY TAXABLE VALUE	1,500		1- 37-14
Eurto John	Norwood-Norfolk 406201	1,500	TOWN TAXABLE VALUE	1,500		
3485 County Route 49	124x250x110x250	1,500	SCHOOL TAXABLE VALUE	1,500		
Norfolk, NY 13667	FRNT 124.00 DPTH 250.00		AG002 Ag Dist #2	.00 MT		
	EAST-0336922 NRTH-1759560		FD028 Norfolk Fire Dist	1,500 TO M		
	DEED BOOK 647 PG-00001					
	FULL MARKET VALUE	1,829				

33.001-1-3.2	Joy Rd 322 Rural vac>10		COUNTY TAXABLE VALUE	7,500		1- 31- 5.2
Shantie Gene	Norwood-Norfolk 406201	7,500	TOWN TAXABLE VALUE	7,500		
PO Box 204	ACRES 80.00	7,500	SCHOOL TAXABLE VALUE	7,500		
Raymondville, NY 13678	EAST-0339272 NRTH-1759293		AG002 Ag Dist #2	.00 MT		
	DEED BOOK 1089 PG-26		FD028 Norfolk Fire Dist	7,500 TO M		
	FULL MARKET VALUE	9,146				

33.001-1-3.11	224 Joy Rd 240 Rural res		Basic Star 41854	0	0	1- 31- 5.11
Shantie Gene C	Norwood-Norfolk 406201	19,600	COUNTY TAXABLE VALUE	55,600	0	24,600
PO Box 204	35.9ac	55,600	TOWN TAXABLE VALUE	55,600		
Raymondville, NY 13678	ACRES 35.90		SCHOOL TAXABLE VALUE	31,000		
	EAST-0338231 NRTH-1759773		AG002 Ag Dist #2	.00 MT		
	DEED BOOK 1033 PG-00006		FD028 Norfolk Fire Dist	55,600 TO M		
	FULL MARKET VALUE	67,805				

33.001-1-3.12	206 Joy Rd 312 Vac w/imprv		COUNTY TAXABLE VALUE	9,700		1- 31-5.12
Langevin Lynn	Norwood-Norfolk 406201	6,000	TOWN TAXABLE VALUE	9,700		
PO Box 163	Storage Bldg	9,700	SCHOOL TAXABLE VALUE	9,700		
Massena, NY 13662	FRNT 210.00 DPTH		AG002 Ag Dist #2	.00 MT		
	ACRES 1.37		FD028 Norfolk Fire Dist	9,700 TO M		
	EAST-0338017 NRTH-1758920					
	DEED BOOK 1073 PG-1143					
	FULL MARKET VALUE	11,829				

33.001-1-5	57 Trippanyville Rd 270 Mfg housing		Basic Star 41854	0	0	1- 55-11
Ladue Shawn J	Norwood-Norfolk 406201	14,800	COUNTY TAXABLE VALUE	18,800	0	18,800
Ladue Valerie J	12x60 Trailer	18,800	TOWN TAXABLE VALUE	18,800		
57 Trippanyville Rd	FRNT 315.00 DPTH		SCHOOL TAXABLE VALUE	0		
Norfolk, NY 13667	ACRES 11.50		AG002 Ag Dist #2	.00 MT		
	EAST-0340555 NRTH-1759853		FD028 Norfolk Fire Dist	18,800 TO M		
	DEED BOOK 2010 PG-12729					
	FULL MARKET VALUE	22,927				

STATE OF NEW YORK
COUNTY - St Lawrence
TOWN - Norfolk
SWIS - 406289

2 0 1 4 T E N T A T I V E A S S E S S M E N T R O L L
T A X A B L E SECTION OF THE ROLL - 1

PAGE 630
VALUATION DATE-JUL 01, 2013
TAXABLE STATUS DATE-MAR 01, 2014

TAX MAP NUMBER SEQUENCE
UNIFORM PERCENT OF VALUE IS 082.00
UNIFORM PERCENT OF VALUE IS 082.00

TAX MAP PARCEL NUMBER	PROPERTY LOCATION & CLASS	ASSESSMENT	EXEMPTION CODE	COUNTY	TOWN	SCHOOL
CURRENT OWNERS NAME	SCHOOL DISTRICT	LAND	TAX DESCRIPTION	TAXABLE VALUE		
CURRENT OWNERS ADDRESS	PARCEL SIZE/GRID COORD	TOTAL	SPECIAL DISTRICTS	ACCOUNT NO.		

33.001-1-6	Trippanyville Rd 311 Res vac land		COUNTY TAXABLE VALUE	5,000		1- 57- 3
Shantie Gene	Norwood-Norfolk 406201	5,000	TOWN TAXABLE VALUE	5,000		
Shantie Terry	FRNT 760.00 DPTH	5,000	SCHOOL TAXABLE VALUE	5,000		
PO Box 204	ACRES 16.10		AG002 Ag Dist #2	.00 MT		
Raymondville, NY 13678	EAST-0340581 NRTH-1758867		FD028 Norfolk Fire Dist	5,000 TO M		
	DEED BOOK 1102 PG-556					
	FULL MARKET VALUE	6,098				

33.001-1-9	65 Joy Rd 210 1 Family Res		COUNTY TAXABLE VALUE	69,000		1- 35-11
Sweeney Scott	Norwood-Norfolk 406201	8,200	TOWN TAXABLE VALUE	69,000		
Bosjlie Candie	Log Home	69,000	SCHOOL TAXABLE VALUE	69,000		
906 State Highway 420	229x261x115x52x101x225		AG002 Ag Dist #2	.00 MT		
Brasher Falls, NY 13613	FRNT 229.00 DPTH 200.00		FD028 Norfolk Fire Dist	69,000 TO M		
	ACRES 1.10 BANK8888869					
	EAST-0341061 NRTH-1757650					
	DEED BOOK 2002 PG-9185					
	FULL MARKET VALUE	84,146				

33.001-1-10	Joy Rd 322 Rural vac>10		COUNTY TAXABLE VALUE	6,200		1- 56-12
Jones Robert W	Norwood-Norfolk 406201	6,200	TOWN TAXABLE VALUE	6,200		
591 Old Market Rd	FRNT 154.00 DPTH	6,200	SCHOOL TAXABLE VALUE	6,200		
Potsdam, NY 13676	ACRES 22.80		AG002 Ag Dist #2	.00 MT		
	EAST-0339833 NRTH-1757133		FD028 Norfolk Fire Dist	6,200 TO M		
	DEED BOOK 2012 PG-15892					
	FULL MARKET VALUE	7,561				

33.001-1-11.1	1032 CR 38 210 1 Family Res		Vet - Wart 41122	0	9,840	0
Crump Thomas J Jr	Norwood-Norfolk 406201	6,900	Vet - Wart 41123	0	0	7,380
1032 County Route 38	0.527A & 1.21A	77,100	Vet - Disa 41142	0	11,565	0
Norfolk, NY 13667	FRNT 232.00 DPTH		Vet - Disa 41143	0	0	11,565
	ACRES 1.60		Basic Star 41854	0	0	0
	EAST-0340015 NRTH-1755574		COUNTY TAXABLE VALUE	55,695		24,600
	DEED BOOK 2013 PG-10187		TOWN TAXABLE VALUE	58,155		
	FULL MARKET VALUE	94,024	SCHOOL TAXABLE VALUE	52,500		
			AG002 Ag Dist #2	.00 MT		
			FD028 Norfolk Fire Dist	77,100 TO M		

STATE OF NEW YORK
COUNTY - St Lawrence
TOWN - Norfolk
SWIS - 406289

2 0 1 4 T E N T A T I V E A S S E S S M E N T R O L L
T A X A B L E SECTION OF THE ROLL - 1

PAGE 631
VALUATION DATE-JUL 01, 2013
TAXABLE STATUS DATE-MAR 01, 2014

TAX MAP NUMBER SEQUENCE
UNIFORM PERCENT OF VALUE IS 082.00
UNIFORM PERCENT OF VALUE IS 082.00

TAX MAP PARCEL NUMBER	PROPERTY LOCATION & CLASS	ASSESSMENT	EXEMPTION CODE	COUNTY	TOWN	SCHOOL
CURRENT OWNERS NAME	SCHOOL DISTRICT	LAND	TAX DESCRIPTION	TAXABLE VALUE		ACCOUNT NO.
CURRENT OWNERS ADDRESS	PARCEL SIZE/GRID COORD	TOTAL	SPECIAL DISTRICTS			
***** 33.001-1-12 *****						
1046 CR 38						1- 14-10
33.001-1-12	210 1 Family Res		Vet - Wart 41122	0	4,440	0
Blair Carl J	Norwood-Norfolk 406201	9,600	Vet - Wart 41123	0	0	4,440
Blair Angela A	FRNT 278.00 DPTH 302.00	29,600	Vet - Comb 41132	0	7,400	0
1046 County Route 38	ACRES 1.70		Vet - Comb 41133	0	0	7,400
Norfolk, NY 13667	EAST-0340378 NRTH-1755603		Basic Star 41854	0	0	0
	DEED BOOK 1998 PG-10468					24,600
	FULL MARKET VALUE	36,098	COUNTY TAXABLE VALUE		17,760	
			TOWN TAXABLE VALUE		17,760	
			SCHOOL TAXABLE VALUE		5,000	
			AG002 Ag Dist #2		.00 MT	
			FD028 Norfolk Fire Dist		29,600 TO M	
***** 33.001-1-13.2 *****						
Off CR 38						1- 14-11.2
33.001-1-13.2	323 Vacant rural		COUNTY TAXABLE VALUE		19,800	
Miller James R	Norwood-Norfolk 406201	19,800	TOWN TAXABLE VALUE		19,800	
Miller Dorinda J	50'easement From Bixby,h	19,800	SCHOOL TAXABLE VALUE		19,800	
1088 County Route 38	972/291 Also		AG002 Ag Dist #2		.00 MT	
Norfolk, NY 13667	ACRES 66.50		FD028 Norfolk Fire Dist		19,800 TO M	
	EAST-0340822 NRTH-1754200					
	DEED BOOK 2007 PG-20235					
	FULL MARKET VALUE	24,146				
***** 33.001-1-13.32 *****						
1065 CR 38						1- 14-11.12
33.001-1-13.32	210 1 Family Res		Basic Star 41854	0	0	24,600
Dodson Gerald W	Norwood-Norfolk 406201	13,400	COUNTY TAXABLE VALUE		73,100	
Dodson Tammy	483x648x481x695	73,100	TOWN TAXABLE VALUE		73,100	
Attn: Tammy Dodson	FRNT 483.00 DPTH 695.00		SCHOOL TAXABLE VALUE		48,500	
1065 County Route 38	ACRES 7.40		AG002 Ag Dist #2		.00 MT	
Norfolk, NY 13667	EAST-0340773 NRTH-1756401		FD028 Norfolk Fire Dist		73,100 TO M	
	DEED BOOK 2000 PG-4150					
	FULL MARKET VALUE	89,146				
***** 33.001-1-13.111 *****						
CR 38						1- 14-11.11
33.001-1-13.111	322 Rural vac>10		COUNTY TAXABLE VALUE		9,100	
Crump Donna M	Norwood-Norfolk 406201	9,100	TOWN TAXABLE VALUE		9,100	
454 Sissonville Rd	FRNT 1021.00 DPTH	9,100	SCHOOL TAXABLE VALUE		9,100	
Potsdam, NY 13676	ACRES 13.20		AG002 Ag Dist #2		.00 MT	
	EAST-0339673 NRTH-1755240		FD028 Norfolk Fire Dist		9,100 TO M	
	DEED BOOK 2008 PG-11802					
	FULL MARKET VALUE	11,098				
***** 33.001-1-13.312 *****						
1061 CR 38						
33.001-1-13.312	270 Mfg housing		COUNTY TAXABLE VALUE		19,200	
Wilcox Timothy A	Norwood-Norfolk 406201	14,200	TOWN TAXABLE VALUE		19,200	
1061 County Route 38	FRNT 707.00 DPTH 588.00	19,200	SCHOOL TAXABLE VALUE		19,200	
Norfolk, NY 13667	ACRES 9.60		FD028 Norfolk Fire Dist		19,200 TO M	
	EAST-0340284 NRTH-1756124					
	DEED BOOK 2013 PG-16754					
	FULL MARKET VALUE	23,415				

STATE OF NEW YORK
COUNTY - St Lawrence
TOWN - Norfolk
SWIS - 406289

2 0 1 4 T E N T A T I V E A S S E S S M E N T R O L L

T A X A B L E SECTION OF THE ROLL - 1

VALUATION DATE-JUL 01, 2013

TAXABLE STATUS DATE-MAR 01, 2014

TAX MAP NUMBER SEQUENCE
UNIFORM PERCENT OF VALUE IS 082.00
UNIFORM PERCENT OF VALUE IS 082.00

TAX MAP PARCEL NUMBER	PROPERTY LOCATION & CLASS	ASSESSMENT	EXEMPTION CODE	COUNTY	TOWN	SCHOOL
CURRENT OWNERS NAME	SCHOOL DISTRICT	LAND	TAX DESCRIPTION	TAXABLE VALUE		
CURRENT OWNERS ADDRESS	PARCEL SIZE/GRID COORD	TOTAL	SPECIAL DISTRICTS	ACCOUNT NO.		

33.001-1-14	Off CR 38			33.001-1-14		*****
Miller James R	322 Rural vac>10		COUNTY TAXABLE VALUE		1- 14- 6	
Miller Dorinda J	Norwood-Norfolk 406201	1,700	TOWN TAXABLE VALUE			
1088 County Route 38	Wet Lands	1,700	SCHOOL TAXABLE VALUE			
Norfolk, NY 13667	ACRES 24.10		FD028 Norfolk Fire Dist		1,700 TO M	
	EAST-0341970 NRTH-1753693					
	DEED BOOK 2007 PG-20235					
	FULL MARKET VALUE	2,073				

33.001-1-16	Off Old Market Rd			33.001-1-16		*****
Fong Soo Har	322 Rural vac>10		COUNTY TAXABLE VALUE		1- 76- 9	
4808 192nd St	Norwood-Norfolk 406201	17,200	TOWN TAXABLE VALUE			
Fresh Meadows, NY 11365	Landlocked Vacant	17,200	SCHOOL TAXABLE VALUE			
	ACRES 63.60		AG002 Ag Dist #2		.00 MT	
	EAST-0341623 NRTH-1752760		FD028 Norfolk Fire Dist		17,200 TO M	
	DEED BOOK 2006 PG-6470					
	FULL MARKET VALUE	20,976				

33.001-1-17	Off CR 38			33.001-1-17		*****
Wing Farm Inc	322 Rural vac>10		COUNTY TAXABLE VALUE		1-124-10	
Attn: Stephen Wing	Norwood-Norfolk 406201	12,400	TOWN TAXABLE VALUE			
121 S Harrison St	Landlocked Vacant	12,400	SCHOOL TAXABLE VALUE			
Easton, MD 21601-2927	ACRES 45.90		AG002 Ag Dist #2		.00 MT	
	EAST-0339620 NRTH-1753427		FD028 Norfolk Fire Dist		12,400 TO M	
	DEED BOOK 1062 PG-68					
	FULL MARKET VALUE	15,122				

33.001-1-18.1	492 Old Market Rd			33.001-1-18.1		*****
McClure Larry	240 Rural res		Enhanced S 41834	0	0	1- 33-12.1
McClure Gail	Norwood-Norfolk 406201	16,850	COUNTY TAXABLE VALUE		0	52,640
492 Old Market Rd	Res & Barn 1140'Pb 620'Om	123,000	TOWN TAXABLE VALUE			
Norfolk, NY 13667	FRNT 1760.00 DPTH		SCHOOL TAXABLE VALUE			
	ACRES 67.10		AG002 Ag Dist #2		.00 MT	
	EAST-0338658 NRTH-1754520		FD028 Norfolk Fire Dist		123,000 TO M	
	DEED BOOK 1013 PG-00697					
	FULL MARKET VALUE	150,000				

33.001-1-18.21	Cemetery Rd			33.001-1-18.21		*****
Mcclure Larry	323 Vacant rural		COUNTY TAXABLE VALUE		1- 33-12.2	
Mcclure Gail	Norwood-Norfolk 406201	9,700	TOWN TAXABLE VALUE			
492 Old Market Rd	FRNT 795.00 DPTH	9,700	SCHOOL TAXABLE VALUE			
Norfolk, NY 13667	ACRES 15.70		AG002 Ag Dist #2		.00 MT	
	EAST-0338061 NRTH-1755866		FD028 Norfolk Fire Dist		9,700 TO M	
	DEED BOOK 1013 PG-697					
	FULL MARKET VALUE	11,829				

STATE OF NEW YORK
COUNTY - St Lawrence
TOWN - Norfolk
SWIS - 406289

2 0 1 4 T E N T A T I V E A S S E S S M E N T R O L L

T A X A B L E SECTION OF THE ROLL - 1

VALUATION DATE-JUL 01, 2013

TAXABLE STATUS DATE-MAR 01, 2014

TAX MAP NUMBER SEQUENCE
UNIFORM PERCENT OF VALUE IS 082.00
UNIFORM PERCENT OF VALUE IS 082.00

TAX MAP PARCEL NUMBER	PROPERTY LOCATION & CLASS	ASSESSMENT	EXEMPTION CODE	COUNTY	TOWN	SCHOOL
CURRENT OWNERS NAME	SCHOOL DISTRICT	LAND	TAX DESCRIPTION	TAXABLE VALUE		
CURRENT OWNERS ADDRESS	PARCEL SIZE/GRID COORD	TOTAL	SPECIAL DISTRICTS	ACCOUNT NO.		
***** 33.001-1-18.22 *****						
	Cemetery Rd					
33.001-1-18.22	314 Rural vac<10		COUNTY TAXABLE VALUE	3,000		
Norfolk Rod & Gun Club, Inc	Norwood-Norfolk 406201	3,000	TOWN TAXABLE VALUE	3,000		
591 Old Market Rd	FRNT 50.00 DPTH 375.00	3,000	SCHOOL TAXABLE VALUE	3,000		
Potsdam, NY 13676	EAST-0338081 NRTH-1756255		AG002 Ag Dist #2	.00 MT		
	DEED BOOK 2013 PG-10808		FD028 Norfolk Fire Dist	3,000 TO M		
	FULL MARKET VALUE	3,659				
***** 33.001-1-19 *****						
	Old Market Rd					1- 65-10
33.001-1-19	314 Rural vac<10		COUNTY TAXABLE VALUE	4,700		
Cote John	Norwood-Norfolk 406201	4,700	TOWN TAXABLE VALUE	4,700		
4 Bicknell St	FRNT 145.00 DPTH 150.00	4,700	SCHOOL TAXABLE VALUE	4,700		
Norwood, NY 13668	EAST-0337011 NRTH-1752785		FD028 Norfolk Fire Dist	4,700 TO M		
	DEED BOOK 2001 PG-22297					
	FULL MARKET VALUE	5,732				
***** 33.001-1-22.2 *****						
	900,904 CR 38					1- 60- 1.2
33.001-1-22.2	271 Mfg housings		Basic Star 41854	0	0	24,600
McGrath Kenneth J	Norwood-Norfolk 406201	20,140	COUNTY TAXABLE VALUE	50,840		
McGrath Rona D	1986 Trl. 14'x70'	50,840	TOWN TAXABLE VALUE	50,840		
904 County Route 38	2000'-Pb 580'-Om		SCHOOL TAXABLE VALUE	26,240		
Norfolk, NY 13667	FRNT 2580.00 DPTH		AG002 Ag Dist #2	.00 MT		
	ACRES 38.70		FD028 Norfolk Fire Dist	50,840 TO M		
	EAST-0337242 NRTH-1754227					
	DEED BOOK 1998 PG-14723					
	FULL MARKET VALUE	62,000				
***** 33.001-1-22.3 *****						
	506 Old Market Rd					1- 60- 1.3
33.001-1-22.3	210 1 Family Res		COUNTY TAXABLE VALUE	48,900		
Van Kennen Gary	Norwood-Norfolk 406201	10,900	TOWN TAXABLE VALUE	48,900		
Van Kennen Judith	1.56 Ar Split Level	48,900	SCHOOL TAXABLE VALUE	48,900		
36 Sherwood Dr	FRNT 302.00 DPTH 225.00		AG002 Ag Dist #2	.00 MT		
Massena, NY 13662	ACRES 1.60		FD028 Norfolk Fire Dist	48,900 TO M		
	EAST-0336654 NRTH-1753480					
	DEED BOOK 944 PG-00998					
	FULL MARKET VALUE	59,634				
***** 33.001-1-22.4 *****						
	907 CR 38					1- 60- 1.4
33.001-1-22.4	210 1 Family Res		Vet - Comb 41132	0	16,400	0
McNamara Colleen	Norwood-Norfolk 406201	11,500	Vet - Comb 41133	0	0	12,300
McNamara Harold R	FRNT 427.00 DPTH 200.00	79,200	Enhanced S 41834	0	0	0
907 County Route 38	ACRES 2.00		COUNTY TAXABLE VALUE	62,800		52,640
Norfolk, NY 13667	EAST-0337002 NRTH-1754840		TOWN TAXABLE VALUE	66,900		
	DEED BOOK 2013 PG-5077		SCHOOL TAXABLE VALUE	26,560		
	FULL MARKET VALUE	96,585	AG002 Ag Dist #2	.00 MT		
			FD028 Norfolk Fire Dist	79,200 TO M		

STATE OF NEW YORK
COUNTY - St Lawrence
TOWN - Norfolk
SWIS - 406289

2 0 1 4 T E N T A T I V E A S S E S S M E N T R O L L
T A X A B L E SECTION OF THE ROLL - 1

PAGE 634
VALUATION DATE-JUL 01, 2013
TAXABLE STATUS DATE-MAR 01, 2014

TAX MAP NUMBER SEQUENCE
UNIFORM PERCENT OF VALUE IS 082.00
UNIFORM PERCENT OF VALUE IS 082.00

TAX MAP PARCEL NUMBER	PROPERTY LOCATION & CLASS	ASSESSMENT	EXEMPTION CODE	COUNTY	TOWN	SCHOOL
CURRENT OWNERS NAME	SCHOOL DISTRICT	LAND	TAX DESCRIPTION	TAXABLE VALUE		
CURRENT OWNERS ADDRESS	PARCEL SIZE/GRID COORD	TOTAL	SPECIAL DISTRICTS	ACCOUNT NO.		
***** 33.001-1-22.111 *****						
	CR 38					1- 60- 1.1
33.001-1-22.111	322 Rural vac>10		COUNTY TAXABLE VALUE	17,300		
McNamara Colleen	Norwood-Norfolk 406201	17,300	TOWN TAXABLE VALUE	17,300		
McNamara Harold R	03 Electric easement NiMo	17,300	SCHOOL TAXABLE VALUE	17,300		
907 County Route 38	21393 04-21083		AG002 Ag Dist #2	.00 MT		
Norfolk, NY 13667	ACRES 56.70		FD028 Norfolk Fire Dist	17,300 TO M		
	EAST-0336654 NRTH-1755347					
	DEED BOOK 2013 PG-5077					
	FULL MARKET VALUE	21,098				
***** 33.001-1-26.1 *****						
	215 Joy Rd					1- 56-13.1
33.001-1-26.1	105 Vac farmland		COUNTY TAXABLE VALUE	5,900		
Curran Logging Inc	Norwood-Norfolk 406201	5,900	TOWN TAXABLE VALUE	5,900		
Attn: Patrick J Curran Pres	See 2012-6445 easement	5,900	SCHOOL TAXABLE VALUE	5,900		
15121 State Highway 37	ACRES 16.90		AG002 Ag Dist #2	.00 MT		
Massena, NY 13662	EAST-0337509 NRTH-1758440		FD028 Norfolk Fire Dist	5,900 TO M		
	DEED BOOK 1003 PG-00360					
	FULL MARKET VALUE	7,195				
***** 33.001-1-26.31 *****						
	Joy Rd					1- 56-13.3
33.001-1-26.31	105 Vac farmland		COUNTY TAXABLE VALUE	8,700		
McConnohie Larry Robert	Norwood-Norfolk 406201	8,700	TOWN TAXABLE VALUE	8,700		
363 Hurley Rd	ACRES 12.90	8,700	SCHOOL TAXABLE VALUE	8,700		
Brasher Falls, NY 13613	EAST-0336922 NRTH-1758920		AG002 Ag Dist #2	.00 MT		
	DEED BOOK 2006 PG-13165		FD028 Norfolk Fire Dist	8,700 TO M		
	FULL MARKET VALUE	10,610				
***** 33.001-1-26.32 *****						
	Joy Rd					
33.001-1-26.32	323 Vacant rural		COUNTY TAXABLE VALUE	3,500		
Benway Gilbert	Norwood-Norfolk 406201	3,500	TOWN TAXABLE VALUE	3,500		
Benway Beverly	FRNT 143.00 DPTH	3,500	SCHOOL TAXABLE VALUE	3,500		
PO Box 212	ACRES 3.70		AG002 Ag Dist #2	.00 MT		
Raymondville, NY 13678	EAST-0337144 NRTH-1758766		FD028 Norfolk Fire Dist	3,500 TO M		
	DEED BOOK 2007 PG-18886					
	FULL MARKET VALUE	4,268				
***** 33.001-1-27 *****						
	1064 CR 38					
33.001-1-27	240 Rural res		COUNTY TAXABLE VALUE	48,500		
Miller James R	Norwood-Norfolk 406201	18,800	TOWN TAXABLE VALUE	48,500		
Miller Dorinda J	FRNT 870.00 DPTH	48,500	SCHOOL TAXABLE VALUE	48,500		
1088 County Route 38	ACRES 31.60		AG002 Ag Dist #2	.00 MT		
Norfolk, NY 13667	EAST-0340466 NRTH-1755280		FD028 Norfolk Fire Dist	48,500 TO M		
	DEED BOOK 2003 PG-2672					
	FULL MARKET VALUE	59,146				

STATE OF NEW YORK
 COUNTY - St Lawrence
 TOWN - Norfolk
 SWIS - 406289

2 0 1 4 T E N T A T I V E A S S E S S M E N T R O L L
 T A X A B L E SECTION OF THE ROLL - 1

PAGE 635
 VALUATION DATE-JUL 01, 2013
 TAXABLE STATUS DATE-MAR 01, 2014

TAX MAP NUMBER SEQUENCE
 UNIFORM PERCENT OF VALUE IS 082.00
 UNIFORM PERCENT OF VALUE IS 082.00

TAX MAP PARCEL NUMBER	PROPERTY LOCATION & CLASS	ASSESSMENT	EXEMPTION CODE	COUNTY	TOWN	SCHOOL
CURRENT OWNERS NAME	SCHOOL DISTRICT	LAND	TAX DESCRIPTION	TAXABLE VALUE		
CURRENT OWNERS ADDRESS	PARCEL SIZE/GRID COORD	TOTAL	SPECIAL DISTRICTS			ACCOUNT NO.
***** 33.001-1-29 *****						
	Joy Rd (Off)					
33.001-1-29	321 Abandoned ag		COUNTY TAXABLE VALUE	2,800		
Benway Gilbert A	Norwood-Norfolk 406201	2,800	TOWN TAXABLE VALUE	2,800		
Benway Beverly	ACRES 19.10	2,800	SCHOOL TAXABLE VALUE	2,800		
PO Box 212	EAST-0336412 NRTH-1757592		AG002 Ag Dist #2	.00 MT		
Raymondville, NY 13678	DEED BOOK 2007 PG-18886		FD028 Norfolk Fire Dist	2,800 TO M		
	FULL MARKET VALUE	3,415	LT023 Raymondville Light	2,800 TO M		
			WD004 Raymondville Water	2,800 TO M		
***** 33.001-1-31 *****						
	CR 38					
33.001-1-31	105 Vac farmland		COUNTY TAXABLE VALUE	4,300		
Matthews Jeanna	Norwood-Norfolk 406201	4,300	TOWN TAXABLE VALUE	4,300		
PO Box 6356	FRNT 738.00 DPTH	4,300	SCHOOL TAXABLE VALUE	4,300		
Massena, NY 13662	ACRES 17.40		AG002 Ag Dist #2	.00 MT		
	EAST-0335500 NRTH-1753450		FD028 Norfolk Fire Dist	4,300 TO M		
	DEED BOOK 2012 PG-20426					
	FULL MARKET VALUE	5,244				
***** 33.001-1-32 *****						
	420 Old Market Rd					1- 33-14
33.001-1-32	322 Rural vac>10		COUNTY TAXABLE VALUE	30,500		
Kokinda Adam J	Norwood-Norfolk 406201	30,500	TOWN TAXABLE VALUE	30,500		
PO Box 553	ACRES 120.00	30,500	SCHOOL TAXABLE VALUE	30,500		
Leighton, PA 18235	EAST-0338291 NRTH-1752064		AG002 Ag Dist #2	.00 MT		
	DEED BOOK 2010 PG-4140		FD028 Norfolk Fire Dist	30,500 TO M		
	FULL MARKET VALUE	37,195				
***** 33.001-2-1 *****						
	10 Trippanyville Rd					1- 56-11
33.001-2-1	240 Rural res		Basic Star 41854	0	0	24,600
Brown Robert W	Norwood-Norfolk 406201	19,700	COUNTY TAXABLE VALUE	135,000		
Brown Cathy Jo	FRNT 1641.00 DPTH	135,000	TOWN TAXABLE VALUE	135,000		
10 Trippanyville Rd	ACRES 38.30		SCHOOL TAXABLE VALUE	110,400		
Norfolk, NY 13667	EAST-0341249 NRTH-1759027		AG002 Ag Dist #2	.00 MT		
	DEED BOOK 1088 PG-1051		FD028 Norfolk Fire Dist	135,000 TO M		
	FULL MARKET VALUE	164,634				
***** 33.001-2-2.1 *****						
	40 Joy Rd					1-129-14
33.001-2-2.1	240 Rural res		Vet - Wart 41122	0	9,840	0
LaBarge Donald H	Norwood-Norfolk 406201	14,700	Vet - Wart 41123	0	0	7,380
40 Joy Rd	FRNT 1190.00 DPTH	84,700	Enhanced S 41834	0	0	52,640
Norfolk, NY 13667	ACRES 35.00		COUNTY TAXABLE VALUE	74,860		
	EAST-0341910 NRTH-1758227		TOWN TAXABLE VALUE	77,320		
	DEED BOOK 2000 PG-3616		SCHOOL TAXABLE VALUE	32,060		
	FULL MARKET VALUE	103,293	AG002 Ag Dist #2	.00 MT		
			FD028 Norfolk Fire Dist	84,700 TO M		

STATE OF NEW YORK
 COUNTY - St Lawrence
 TOWN - Norfolk
 SWIS - 406289

2 0 1 4 T E N T A T I V E A S S E S S M E N T R O L L
 T A X A B L E SECTION OF THE ROLL - 1

PAGE 636
 VALUATION DATE-JUL 01, 2013
 TAXABLE STATUS DATE-MAR 01, 2014

TAX MAP NUMBER SEQUENCE
 UNIFORM PERCENT OF VALUE IS 082.00
 UNIFORM PERCENT OF VALUE IS 082.00

TAX MAP PARCEL NUMBER	PROPERTY LOCATION & CLASS	ASSESSMENT	EXEMPTION CODE	COUNTY	TOWN	SCHOOL
CURRENT OWNERS NAME	SCHOOL DISTRICT	LAND	TAX DESCRIPTION	TAXABLE VALUE		
CURRENT OWNERS ADDRESS	PARCEL SIZE/GRID COORD	TOTAL	SPECIAL DISTRICTS	ACCOUNT NO.		
***** 33.001-2-2.2 *****						
33.001-2-2.2	Joy Rd 321 Abandoned ag		COUNTY TAXABLE VALUE	24,100		
Seaway Timber Harvesting, Inc	Norwood-Norfolk 406201	24,100	TOWN TAXABLE VALUE	24,100		
15121 State Highway 37	FRNT 220.00 DPTH	24,100	SCHOOL TAXABLE VALUE	24,100		
Massena, NY 13662	ACRES 120.30		AG002 Ag Dist #2	.00 MT		
	EAST-0342522 NRTH-1759522		FD028 Norfolk Fire Dist	24,100 TO M		
	DEED BOOK 2007 PG-12512					
	FULL MARKET VALUE	29,390				
***** 33.001-2-4.11 *****						
33.001-2-4.11	2,4 Joy Rd	80 PCT OF VALUE USED FOR EXEMPTION PURPOSES			1- 28- 5	
Prunner Diana L	210 1 Family Res		Aged - All 41800	0	18,960	18,960
Prunner Joanna	Norwood-Norfolk 406201	6,300	Enhanced S 41834	0	0	28,440
4 Joy Rd	Residence & Trailer	47,400	COUNTY TAXABLE VALUE	28,440		
Norfolk, NY 13667	FRNT 180.00 DPTH 110.00		TOWN TAXABLE VALUE	28,440		
	ACRES 0.45		SCHOOL TAXABLE VALUE	0		
	EAST-0342698 NRTH-1757289		AG002 Ag Dist #2	.00 MT		
	DEED BOOK 1064 PG-1134		FD028 Norfolk Fire Dist	47,400 TO M		
	FULL MARKET VALUE	57,805				
***** 33.001-2-6.2 *****						
33.001-2-6.2	CR 38				1- 31- 4.2	
Giametta Anthony	314 Rural vac<10		COUNTY TAXABLE VALUE	6,300		
Giametta Josephine	Norwood-Norfolk 406201	6,300	TOWN TAXABLE VALUE	6,300		
9360 Hernando Ridge Rd	ACRES 3.57	6,300	SCHOOL TAXABLE VALUE	6,300		
Weeki Wachee, FL 34613-6441	EAST-0344775 NRTH-1758253		AG002 Ag Dist #2	.00 MT		
	DEED BOOK 933 PG-00869		FD028 Norfolk Fire Dist	6,300 TO M		
	FULL MARKET VALUE	7,683				
***** 33.001-2-6.3 *****						
33.001-2-6.3	CR 38				1- 31- 4.3	
Giametta Anthony	314 Rural vac<10		COUNTY TAXABLE VALUE	6,300		
Giametta Josephine	Norwood-Norfolk 406201	6,300	TOWN TAXABLE VALUE	6,300		
9360 Hernando Ridge Rd	ACRES 3.57	6,300	SCHOOL TAXABLE VALUE	6,300		
Weeki Wachee, FL 34613-6441	EAST-0344642 NRTH-1758173		AG002 Ag Dist #2	.00 MT		
	DEED BOOK 933 PG-00871		FD028 Norfolk Fire Dist	6,300 TO M		
	FULL MARKET VALUE	7,683				
***** 33.001-2-6.12 *****						
33.001-2-6.12	1161 CR 38				1- 31- 4.12	
Seaway Timber Harvesting Inc	720 Mine/quarry		COUNTY TAXABLE VALUE	17,500		
15121 State Highway 37	Norwood-Norfolk 406201	17,500	TOWN TAXABLE VALUE	17,500		
Massena, NY 13662	Land-Locked	17,500	SCHOOL TAXABLE VALUE	17,500		
	ACRES 29.10		AG002 Ag Dist #2	.00 MT		
	EAST-0343707 NRTH-1759107		FD028 Norfolk Fire Dist	17,500 TO M		
	DEED BOOK 1105 PG-157					
	FULL MARKET VALUE	21,341				

STATE OF NEW YORK
COUNTY - St Lawrence
TOWN - Norfolk
SWIS - 406289

2 0 1 4 T E N T A T I V E A S S E S S M E N T R O L L

T A X A B L E SECTION OF THE ROLL - 1

VALUATION DATE-JUL 01, 2013

TAXABLE STATUS DATE-MAR 01, 2014

TAX MAP NUMBER SEQUENCE
UNIFORM PERCENT OF VALUE IS 082.00
UNIFORM PERCENT OF VALUE IS 082.00

TAX MAP PARCEL NUMBER	PROPERTY LOCATION & CLASS	ASSESSMENT	EXEMPTION CODE	COUNTY	TOWN	SCHOOL
CURRENT OWNERS NAME	SCHOOL DISTRICT	LAND	TAX DESCRIPTION	TAXABLE VALUE		
CURRENT OWNERS ADDRESS	PARCEL SIZE/GRID COORD	TOTAL	SPECIAL DISTRICTS	ACCOUNT NO.		

1197 CR 38				33.001-2-6.111	1-31-4.11	
33.001-2-6.111	210 1 Family Res		Basic Star 41854	0	0	24,600
Cooney Ann M	Norwood-Norfolk 406201	12,400	COUNTY TAXABLE VALUE	70,500		
1197 County Route 38	ACRES 4.50 BANK8888830	70,500	TOWN TAXABLE VALUE	70,500		
Norfolk, NY 13667	EAST-0343413 NRTH-1757933		SCHOOL TAXABLE VALUE	45,900		
	DEED BOOK 2011 PG-3141		AG002 Ag Dist #2	.00 MT		
	FULL MARKET VALUE	85,976	FD028 Norfolk Fire Dist	70,500 TO M		

1329 CR 38				33.001-2-7	1-124-8.1	
33.001-2-7	240 Rural res		COUNTY TAXABLE VALUE	121,200		
Wing Farm Inc	Norwood-Norfolk 406201	70,500	TOWN TAXABLE VALUE	121,200		
Attn: Stephen Wing	ACRES 319.40	121,200	SCHOOL TAXABLE VALUE	121,200		
121 S Harrison St	EAST-0345496 NRTH-1758947		AG002 Ag Dist #2	.00 MT		
Easton, MD 21601-2927	DEED BOOK 1070 PG-1125		FD028 Norfolk Fire Dist	121,200 TO M		
	FULL MARKET VALUE	147,805				

33.001-2-8	Van Kennen Rd			33.001-2-8	1-65-15	
Dominique Paul	105 Vac farmland		COUNTY TAXABLE VALUE	16,800		
2705 County Route 49	Norwood-Norfolk 406201	16,800	TOWN TAXABLE VALUE	16,800		
Winthrop, NY 13697	FRNT 75.00 DPTH	16,800	SCHOOL TAXABLE VALUE	16,800		
	ACRES 51.70		AG002 Ag Dist #2	.00 MT		
	EAST-0347553 NRTH-1757747		FD028 Norfolk Fire Dist	16,800 TO M		
	DEED BOOK 2009 PG-4586					
	FULL MARKET VALUE	20,488				

3364 CR 49				33.001-2-9	1-122-8	
33.001-2-9	240 Rural res		Vet - Wart 41122	0	9,840	0
Wells Kester L	Norwood-Norfolk 406201	32,200	Vet - Wart 41123	0	0	7,380
Wells Debra L	See 2013-8770 easement	86,000	Basic Star 41854	0	0	24,600
3364 County Route 49	104 Ar Residence		COUNTY TAXABLE VALUE	76,160		
Norfolk, NY 13662	ACRES 98.50		TOWN TAXABLE VALUE	78,620		
	EAST-0346111 NRTH-1756467		SCHOOL TAXABLE VALUE	61,400		
	DEED BOOK 2000 PG-17566		FD028 Norfolk Fire Dist	86,000 TO M		
	FULL MARKET VALUE	104,878				

3338,3340 CR 49				33.001-2-10	1-97-12	
33.001-2-10	312 Vac w/imprv		COUNTY TAXABLE VALUE	6,000		
Wells Kester	Norwood-Norfolk 406201	5,500	TOWN TAXABLE VALUE	6,000		
Wells Debra	FRNT 400.00 DPTH	6,000	SCHOOL TAXABLE VALUE	6,000		
3364 County Route 49	ACRES 1.80		AG002 Ag Dist #2	.00 MT		
Norfolk, NY 13667	EAST-0346378 NRTH-1755373		FD028 Norfolk Fire Dist	6,000 TO M		
	DEED BOOK 994 PG-1027					
	FULL MARKET VALUE	7,317				

STATE OF NEW YORK
COUNTY - St Lawrence
TOWN - Norfolk
SWIS - 406289

2 0 1 4 T E N T A T I V E A S S E S S M E N T R O L L

T A X A B L E SECTION OF THE ROLL - 1

VALUATION DATE-JUL 01, 2013

TAXABLE STATUS DATE-MAR 01, 2014

TAX MAP NUMBER SEQUENCE
UNIFORM PERCENT OF VALUE IS 082.00
UNIFORM PERCENT OF VALUE IS 082.00

TAX MAP PARCEL NUMBER	PROPERTY LOCATION & CLASS	ASSESSMENT	EXEMPTION CODE	COUNTY	TOWN	SCHOOL
CURRENT OWNERS NAME	SCHOOL DISTRICT	LAND	TAX DESCRIPTION	TAXABLE VALUE		
CURRENT OWNERS ADDRESS	PARCEL SIZE/GRID COORD	TOTAL	SPECIAL DISTRICTS	ACCOUNT NO.		

33.001-2-11.11	Van Kennen Rd 321 Abandoned ag		COUNTY TAXABLE VALUE	22,000		
Seaway Timber Harvesting Inc	Norwood-Norfolk 406201	22,000	TOWN TAXABLE VALUE	22,000		
15121 State Highway 37	ACRES 105.30	22,000	SCHOOL TAXABLE VALUE	22,000		
Massena, NY 13662	EAST-0347818 NRTH-1755693		AG002 Ag Dist #2	.00 MT		
	DEED BOOK 2000 PG-22909		FD028 Norfolk Fire Dist	22,000 TO M		
	FULL MARKET VALUE	26,829				

33.001-2-11.12	28 Van Kennen Rd 112 Dairy farm		COUNTY TAXABLE VALUE	27,700		
Dominique Paul	Norwood-Norfolk 406201	5,700	TOWN TAXABLE VALUE	27,700		
28 Van Kennen Rd	FRNT 275.00 DPTH 328.00	27,700	SCHOOL TAXABLE VALUE	27,700		
Norfolk, NY 13667	ACRES 2.10		AG002 Ag Dist #2	.00 MT		
	EAST-0346903 NRTH-1755696		FD028 Norfolk Fire Dist	27,700 TO M		
	DEED BOOK 2004 PG-19079					
	FULL MARKET VALUE	33,780				

33.001-2-12.1	CR 49 322 Rural vac>10		COUNTY TAXABLE VALUE	6,000		
Piche Cathy C	Norwood-Norfolk 406201	6,000	TOWN TAXABLE VALUE	6,000		
212 Proctor Ave	See 2011-4 easement	6,000	SCHOOL TAXABLE VALUE	6,000		
Ogdensburg, NY 13669	See 2011-3519 lease		AG002 Ag Dist #2	.00 MT		
	Vacant Land & Wet		FD028 Norfolk Fire Dist	6,000 TO M		
	FRNT 1600.00 DPTH					
	ACRES 56.80					
	EAST-0346805 NRTH-1754387					
	DEED BOOK 1067 PG-541					
	FULL MARKET VALUE	7,317				

33.001-2-13.2	3389 CR 49 240 Rural res		COUNTY TAXABLE VALUE	16,000		
Orologio Timothy J	Norwood-Norfolk 406201	6,000	TOWN TAXABLE VALUE	16,000		
Orologio Nancy L	ACRES 28.50	16,000	SCHOOL TAXABLE VALUE	16,000		
1158 River Rd	EAST-0345280 NRTH-1754859		FD028 Norfolk Fire Dist	16,000 TO M		
Norwood, NY 13668	DEED BOOK 2001 PG-4312					
	FULL MARKET VALUE	19,512				

33.001-2-15	Off CR 49 322 Rural vac>10		COUNTY TAXABLE VALUE	1,800		
Willard Carol	Norwood-Norfolk 406201	1,800	TOWN TAXABLE VALUE	1,800		
Willard Larry	25.60 Acres Wet	1,800	SCHOOL TAXABLE VALUE	1,800		
3134 Deer Trail	Landlocked Vacant		FD028 Norfolk Fire Dist	1,800 TO M		
Deland, FL 32724	ACRES 25.60					
	EAST-0343680 NRTH-1754440					
	DEED BOOK 1116 PG-199					
	FULL MARKET VALUE	2,195				

STATE OF NEW YORK
COUNTY - St Lawrence
TOWN - Norfolk
SWIS - 406289

2 0 1 4 T E N T A T I V E A S S E S S M E N T R O L L
T A X A B L E SECTION OF THE ROLL - 1

PAGE 639
VALUATION DATE-JUL 01, 2013
TAXABLE STATUS DATE-MAR 01, 2014

TAX MAP NUMBER SEQUENCE
UNIFORM PERCENT OF VALUE IS 082.00
UNIFORM PERCENT OF VALUE IS 082.00

TAX MAP PARCEL NUMBER	PROPERTY LOCATION & CLASS	ASSESSMENT	EXEMPTION CODE	COUNTY	TOWN	SCHOOL
CURRENT OWNERS NAME	SCHOOL DISTRICT	LAND	TAX DESCRIPTION	TAXABLE VALUE		ACCOUNT NO.
CURRENT OWNERS ADDRESS	PARCEL SIZE/GRID COORD	TOTAL	SPECIAL DISTRICTS			

33.001-2-16	1088 CR 38			33.001-2-16		1- 95- 5
Miller James R	112 Dairy farm		Basic Star 41854	0	0	24,600
1088 County Route 38	Norwood-Norfolk 406201	35,300	COUNTY TAXABLE VALUE	86,800		
Norfolk, NY 13667	See 2013-747 easement	86,800	TOWN TAXABLE VALUE	86,800		
	71 Ar Agri'		SCHOOL TAXABLE VALUE	62,200		
	ACRES 70.50		AG002 Ag Dist #2	.00 MT		
	EAST-0342424 NRTH-1754413		FD028 Norfolk Fire Dist	86,800 TO M		
	DEED BOOK 2007 PG-10038					
	FULL MARKET VALUE	105,854				

33.001-2-17	3459 CR 49			33.001-2-17		1- 31- 2
Conte Roger	240 Rural res		Basic Star 41854	0	0	24,600
3459 County Route 49	Norwood-Norfolk 406201	24,500	COUNTY TAXABLE VALUE	68,900		
Norfolk, NY 13667	See 2011-186 easement	68,900	TOWN TAXABLE VALUE	68,900		
	See 2011-3519 lease		SCHOOL TAXABLE VALUE	44,300		
	See 2013-747 & 2013/9375		AG002 Ag Dist #2	.00 MT		
	ACRES 60.30		FD028 Norfolk Fire Dist	68,900 TO M		
	EAST-0343039 NRTH-1756600					
	DEED BOOK 2004 PG-7198					
	FULL MARKET VALUE	84,024				

33.001-2-19	3485 CR 49			33.001-2-19		1- 37-15
Eurto John	210 1 Family Res		Vet - Wart 41122	0	6,045	0
3485 County Route 49	Norwood-Norfolk 406201	5,900	Vet - Wart 41123	0	0	6,045
Norfolk, NY 13667	FRNT 100.00 DPTH 165.00	40,300	Enhanced S 41834	0	0	40,300
	EAST-0342950 NRTH-1757036		COUNTY TAXABLE VALUE	34,255		
	DEED BOOK 655 PG-00599		TOWN TAXABLE VALUE	34,255		
	FULL MARKET VALUE	49,146	SCHOOL TAXABLE VALUE	0		
			AG002 Ag Dist #2	.00 MT		
			FD028 Norfolk Fire Dist	40,300 TO M		

33.001-2-20	1152 CR 38			33.001-2-20		1- 56-14.2
Adams Nancy	270 Mfg housing		Basic Star 41854	0	0	23,600
Oakes Robert W Sr	Norwood-Norfolk 406201	7,700	COUNTY TAXABLE VALUE	23,600		
1152 County Route 38	14x55 Trlr & Garage	23,600	TOWN TAXABLE VALUE	23,600		
Norfolk, NY 13667	ACRES 1.00		SCHOOL TAXABLE VALUE	0		
	EAST-0342783 NRTH-1757080		AG002 Ag Dist #2	.00 MT		
	DEED BOOK 2008 PG-3191		FD028 Norfolk Fire Dist	23,600 TO M		
	FULL MARKET VALUE	28,780				

STATE OF NEW YORK
 COUNTY - St Lawrence
 TOWN - Norfolk
 SWIS - 406289

2 0 1 4 T E N T A T I V E A S S E S S M E N T R O L L

T A X A B L E SECTION OF THE ROLL - 1

VALUATION DATE-JUL 01, 2013

TAXABLE STATUS DATE-MAR 01, 2014

TAX MAP NUMBER SEQUENCE
 UNIFORM PERCENT OF VALUE IS 082.00
 UNIFORM PERCENT OF VALUE IS 082.00

TAX MAP PARCEL NUMBER	PROPERTY LOCATION & CLASS	ASSESSMENT	EXEMPTION CODE	COUNTY	TOWN	SCHOOL
CURRENT OWNERS NAME	SCHOOL DISTRICT	LAND	TAX DESCRIPTION	TAXABLE VALUE		ACCOUNT NO.
CURRENT OWNERS ADDRESS	PARCEL SIZE/GRID COORD	TOTAL	SPECIAL DISTRICTS			
***** 33.001-2-21 *****						
1140	CR 38					1- 56-14.1
33.001-2-21	210 1 Family Res		Basic Star 41854	0	0	24,600
Conte Matthew	Norwood-Norfolk 406201	9,800	COUNTY TAXABLE VALUE		65,000	
Conte Christine	ACRES 1.40	65,000	TOWN TAXABLE VALUE		65,000	
1140 County Route 38	EAST-0342571 NRTH-1756900		SCHOOL TAXABLE VALUE		40,400	
Norfolk, NY 13667	DEED BOOK 2008 PG-7161		AG002 Ag Dist #2		.00 MT	
	FULL MARKET VALUE	79,268	FD028 Norfolk Fire Dist		65,000 TO M	
***** 33.001-2-22.2 *****						
33.001-2-22.2	CR 38					
Monroe Kevin	312 Vac w/imprv		COUNTY TAXABLE VALUE		16,500	
Monroe Kensie	Norwood-Norfolk 406201	8,700	TOWN TAXABLE VALUE		16,500	
1364 County Route 38	FRNT 460.00 DPTH	16,500	SCHOOL TAXABLE VALUE		16,500	
Norfolk, NY 13667	ACRES 10.80		AG002 Ag Dist #2		.00 MT	
	EAST-0342585 NRTH-1756280		FD028 Norfolk Fire Dist		16,500 TO M	
	DEED BOOK 2000 PG-1676					
	FULL MARKET VALUE	20,122				
***** 33.001-2-22.12 *****						
45	Joy Rd					
33.001-2-22.12	270 Mfg housing		Vet - Wart 41122	0	9,840	0
McDonald Darrel L	Norwood-Norfolk 406201	12,800	Vet - Wart 41123	0	0	7,380
McDonald Donna	FRNT 657.00 DPTH 378.00	85,300	Enhanced S 41834	0	0	52,640
45 Joy Rd	ACRES 5.70		COUNTY TAXABLE VALUE		75,460	
Norfolk, NY 13667	EAST-0341412 NRTH-1757483		TOWN TAXABLE VALUE		77,920	
	DEED BOOK 2001 PG-13665		SCHOOL TAXABLE VALUE		32,660	
	FULL MARKET VALUE	104,024	AG002 Ag Dist #2		.00 MT	
			FD028 Norfolk Fire Dist		85,300 TO M	
***** 33.001-2-22.112 *****						
1113	CR 38					
33.001-2-22.112	112 Dairy farm		Basic Star 41854	0	0	24,600
McGinnis Richard D	Norwood-Norfolk 406201	20,300	COUNTY TAXABLE VALUE		89,400	
McGinnis Kathleen	ACRES 31.60	89,400	TOWN TAXABLE VALUE		89,400	
1113 County Route 38	EAST-0341196 NRTH-1756973		SCHOOL TAXABLE VALUE		64,800	
Norfolk, NY 13667	DEED BOOK 2002 PG-18853		AG002 Ag Dist #2		.00 MT	
	FULL MARKET VALUE	109,024	FD028 Norfolk Fire Dist		89,400 TO M	
***** 33.001-2-23 *****						
1305	CR 38					1-124- 8.2
33.001-2-23	210 1 Family Res		COUNTY TAXABLE VALUE		52,600	
Wing Farm Inc	Norwood-Norfolk 406201	8,200	TOWN TAXABLE VALUE		52,600	
Attn: Stephen Wing	FRNT 200.00 DPTH 300.00	52,600	SCHOOL TAXABLE VALUE		52,600	
121 S Harrison St	ACRES 1.38		AG002 Ag Dist #2		.00 MT	
Easton, MD 21601-2927	EAST-0345443 NRTH-1759747		FD028 Norfolk Fire Dist		52,600 TO M	
	DEED BOOK 1062 PG-68					
	FULL MARKET VALUE	64,146				

STATE OF NEW YORK
 COUNTY - St Lawrence
 TOWN - Norfolk
 SWIS - 406289

2 0 1 4 T E N T A T I V E A S S E S S M E N T R O L L
 T A X A B L E SECTION OF THE ROLL - 1

PAGE 641
 VALUATION DATE-JUL 01, 2013
 TAXABLE STATUS DATE-MAR 01, 2014

TAX MAP NUMBER SEQUENCE
 UNIFORM PERCENT OF VALUE IS 082.00
 UNIFORM PERCENT OF VALUE IS 082.00

TAX MAP PARCEL NUMBER	PROPERTY LOCATION & CLASS	ASSESSMENT	EXEMPTION CODE	COUNTY	TOWN	SCHOOL
CURRENT OWNERS NAME	SCHOOL DISTRICT	LAND	TAX DESCRIPTION	TAXABLE VALUE		
CURRENT OWNERS ADDRESS	PARCEL SIZE/GRID COORD	TOTAL	SPECIAL DISTRICTS	ACCOUNT NO.		

33.001-2-25	77 Van Kennen Rd 210 1 Family Res		Basic Star 41854	0	0	24,600
Sipos Andrew C	Norwood-Norfolk 406201	12,300	COUNTY TAXABLE VALUE		43,900	
Sheperd Linda	Also 1107/268	43,900	TOWN TAXABLE VALUE		43,900	
77 Van Kennen Rd	FRNT 315.00 DPTH 600.00		SCHOOL TAXABLE VALUE		19,300	
Norfolk, NY 13667	ACRES 4.30		AG002 Ag Dist #2		.00 MT	
	EAST-0347527 NRTH-1756680		FD028 Norfolk Fire Dist		43,900 TO M	
	DEED BOOK 1093 PG-547					
	FULL MARKET VALUE	53,537				

33.001-2-26	CR 38 322 Rural vac>10		COUNTY TAXABLE VALUE		20,500	
Gushlaw Gary R	Norwood-Norfolk 406201	20,500	TOWN TAXABLE VALUE		20,500	
Cota Vicki	ACRES 70.60	20,500	SCHOOL TAXABLE VALUE		20,500	
45 Clarkson Ave	EAST-0344775 NRTH-1757080		AG002 Ag Dist #2		.00 MT	
Massena, NY 13662	DEED BOOK 1092 PG-125		FD028 Norfolk Fire Dist		20,500 TO M	
	FULL MARKET VALUE	25,000				

33.001-2-27	113 Van Kennen Rd 270 Mfg housing		Vet - Wart 41122	0	2,535	0
Sipos John S	Norwood-Norfolk 406201	11,900	Vet - Wart 41123	0	0	2,535
Russell Deborah	Also 1107/260	16,900	Basic Star 41854	0	0	16,900
113 Van Kennen Rd	FRNT 200.00 DPTH 648.00		COUNTY TAXABLE VALUE		14,365	
Norfolk, NY 13667	ACRES 3.00		TOWN TAXABLE VALUE		14,365	
	EAST-0348239 NRTH-1757262		SCHOOL TAXABLE VALUE		0	
	DEED BOOK 1079 PG-300		AG002 Ag Dist #2		.00 MT	
	FULL MARKET VALUE	20,610	FD028 Norfolk Fire Dist		16,900 TO M	

33.001-2-28	496 O'Brian Rd 240 Rural res		Basic Star 41854	0	0	24,600
Phillips Ethan K Jr	Norwood-Norfolk 406201	21,280	COUNTY TAXABLE VALUE		88,580	
Phillips Denise E	227 Ar	88,580	TOWN TAXABLE VALUE		88,580	
496 Obrian Rd	FRNT 3100.00 DPTH		SCHOOL TAXABLE VALUE		63,980	
Norwood, NY 13668-3189	ACRES 196.90		AG002 Ag Dist #2		.00 MT	
	EAST-0348174 NRTH-1752707		FD028 Norfolk Fire Dist		88,580 TO M	
	DEED BOOK 2006 PG-3494					
	FULL MARKET VALUE	108,024				

STATE OF NEW YORK
 COUNTY - St Lawrence
 TOWN - Norfolk
 SWIS - 406289

2 0 1 4 T E N T A T I V E A S S E S S M E N T R O L L
 T A X A B L E S E C T I O N O F T H E R O L L - 1
 M A P S E C T I O N - 0 3 3
 S U B - S E C T I O N - 0 0 1
 U N I F O R M P E R C E N T O F V A L U E I S 0 8 2 . 0 0

PAGE 642
 VALUATION DATE-JUL 01, 2013
 TAXABLE STATUS DATE-MAR 01, 2014
 RPS150/V04/L015
 CURRENT DATE 5/01/2014

*** S P E C I A L D I S T R I C T S U M M A R Y ***

CODE	DISTRICT NAME	TOTAL PARCELS	EXTENSION TYPE	EXTENSION VALUE	AD VALOREM VALUE	EXEMPT AMOUNT	TAXABLE VALUE
AG002	Ag Dist #2	56	MOVTAX				
FD028	Norfolk Fire D	62	TOTAL M		2266,920		2266,920
LT023	Raymondville L	1	TOTAL M		2,800		2,800
WD004	Raymondville W	1	TOTAL M		2,800		2,800

*** S C H O O L D I S T R I C T S U M M A R Y ***

CODE	DISTRICT NAME	TOTAL PARCELS	ASSESSED LAND	ASSESSED TOTAL	EXEMPT AMOUNT	TOTAL TAXABLE	STAR AMOUNT	STAR TAXABLE
406201	Norwood-Norfolk	62	814,670	2266,920	18,960	2247,960	683,000	1564,960
	S U B - T O T A L	62	814,670	2266,920	18,960	2247,960	683,000	1564,960
	T O T A L	62	814,670	2266,920	18,960	2247,960	683,000	1564,960

*** S Y S T E M C O D E S S U M M A R Y ***

NO SYSTEM EXEMPTIONS AT THIS LEVEL

*** E X E M P T I O N S U M M A R Y ***

CODE	DESCRIPTION	TOTAL PARCELS	COUNTY	TOWN	SCHOOL
41122	Vet - Wart	7	52,380		
41123	Vet - Wart	7		42,540	
41132	Vet - Comb	2	23,800		
41133	Vet - Comb	2		19,700	
41142	Vet - Disa	1	11,565		
41143	Vet - Disa	1		11,565	
41800	Aged - All	1	18,960	18,960	18,960
41834	Enhanced S	6			279,300
41854	Basic Star	17			403,700
	T O T A L	44	106,705	92,765	701,960

STATE OF NEW YORK
COUNTY - St Lawrence
TOWN - Norfolk
SWIS - 406289

2 0 1 4 T E N T A T I V E A S S E S S M E N T R O L L
T A X A B L E SECTION OF THE ROLL - 1
M A P S E C T I O N - 033
S U B - S E C T I O N - 001
UNIFORM PERCENT OF VALUE IS 082.00

PAGE 643
VALUATION DATE-JUL 01, 2013
TAXABLE STATUS DATE-MAR 01, 2014
RPS150/V04/L015
CURRENT DATE 5/01/2014

*** G R A N D T O T A L S ***

ROLL SEC	DESCRIPTION	TOTAL PARCELS	ASSESSED LAND	ASSESSED TOTAL	TAXABLE COUNTY	TAXABLE TOWN	TAXABLE SCHOOL	STAR TAXABLE
1	TAXABLE	62	814,670	2266,920	2160,215	2174,155	2247,960	1564,960

STATE OF NEW YORK
 COUNTY - St Lawrence
 TOWN - Norfolk
 SWIS - 406289

2 0 1 4 T E N T A T I V E A S S E S S M E N T R O L L
 T A X A B L E SECTION OF THE ROLL - 1

PAGE 644
 VALUATION DATE-JUL 01, 2013
 TAXABLE STATUS DATE-MAR 01, 2014

TAX MAP NUMBER SEQUENCE
 UNIFORM PERCENT OF VALUE IS 082.00
 UNIFORM PERCENT OF VALUE IS 082.00

TAX MAP PARCEL NUMBER	PROPERTY LOCATION & CLASS	ASSESSMENT	EXEMPTION CODE	COUNTY	TOWN	SCHOOL
CURRENT OWNERS NAME	SCHOOL DISTRICT	LAND	TAX DESCRIPTION	TAXABLE VALUE		
CURRENT OWNERS ADDRESS	PARCEL SIZE/GRID COORD	TOTAL	SPECIAL DISTRICTS	ACCOUNT NO.		
***** 33.002-1-1.12 *****						
33.002-1-1.12	Van Kennen Rd 322 Rural vac>10		COUNTY TAXABLE VALUE	19,900		
Sipos Andrew C	Norwood-Norfolk 406201	19,900	TOWN TAXABLE VALUE	19,900		
Sheperd Linda	Also 1107/268	19,900	SCHOOL TAXABLE VALUE	19,900		
77 Van Kennen Rd	ACRES 66.90		AG002 Ag Dist #2	.00 MT		
Norfolk, NY 13667	EAST-0350711 NRTH-1759560		FD028 Norfolk Fire Dist	19,900 TO M		
	DEED BOOK 1093 PG-547					
	FULL MARKET VALUE	24,268				
***** 33.002-1-1.111 *****						
33.002-1-1.111	Van Kennen Rd 314 Rural vac<10		COUNTY TAXABLE VALUE	2,600	1-108-	4
Conte Roger	Norwood-Norfolk 406201	2,600	TOWN TAXABLE VALUE	2,600		
3459 County Route 49	Also 1107/263	2,600	SCHOOL TAXABLE VALUE	2,600		
Norfolk, NY 13667	FRNT 355.00 DPTH 280.00		AG002 Ag Dist #2	.00 MT		
	ACRES 2.60		FD028 Norfolk Fire Dist	2,600 TO M		
	EAST-0349874 NRTH-1757634					
	DEED BOOK 2006 PG-17773					
	FULL MARKET VALUE	3,171				
***** 33.002-1-1.113 *****						
33.002-1-1.113	141 Van Kennen Rd 240 Rural res		COUNTY TAXABLE VALUE	91,300		
Francis Cynthia J	Norwood-Norfolk 406201	34,400	TOWN TAXABLE VALUE	91,300		
PO Box 263	ACRES 109.50	91,300	SCHOOL TAXABLE VALUE	91,300		
Norfolk, NY 13667	EAST-0349269 NRTH-1758627		AG002 Ag Dist #2	.00 MT		
	DEED BOOK 2009 PG-10274		FD028 Norfolk Fire Dist	91,300 TO M		
	FULL MARKET VALUE	111,341				
***** 33.002-1-3.1 *****						
33.002-1-3.1	290 Van Kennen Rd 322 Rural vac>10		COUNTY TAXABLE VALUE	2,000	1-122-	9
Goodspeed Eric	Norwood-Norfolk 406201	2,000	TOWN TAXABLE VALUE	2,000		
Goodspeed Bethany	FRNT 330.00 DPTH 642.00	2,000	SCHOOL TAXABLE VALUE	2,000		
51 Douglas Rd	ACRES 5.00		FD028 Norfolk Fire Dist	2,000 TO M		
Massena, NY 13662	EAST-0352365 NRTH-1759108					
	DEED BOOK 2011 PG-6088					
	FULL MARKET VALUE	2,439				
***** 33.002-1-3.2 *****						
33.002-1-3.2	280 Van Kennen Rd 314 Rural vac<10		COUNTY TAXABLE VALUE	1,600		
Goodspeed Ricky L	Norwood-Norfolk 406201	1,600	TOWN TAXABLE VALUE	1,600		
Goodspeed Eric J	FRNT 275.00 DPTH 642.00	1,600	SCHOOL TAXABLE VALUE	1,600		
8602 State Highway 56	ACRES 4.00		FD028 Norfolk Fire Dist	1,600 TO M		
Norfolk, NY 13667	EAST-0352108 NRTH-1758940					
	DEED BOOK 2011 PG-6869					
	FULL MARKET VALUE	1,951				

STATE OF NEW YORK
 COUNTY - St Lawrence
 TOWN - Norfolk
 SWIS - 406289

2 0 1 4 T E N T A T I V E A S S E S S M E N T R O L L
 T A X A B L E SECTION OF THE ROLL - 1

PAGE 645
 VALUATION DATE-JUL 01, 2013
 TAXABLE STATUS DATE-MAR 01, 2014

TAX MAP NUMBER SEQUENCE
 UNIFORM PERCENT OF VALUE IS 082.00
 UNIFORM PERCENT OF VALUE IS 082.00

TAX MAP PARCEL NUMBER	PROPERTY LOCATION & CLASS	ASSESSMENT	EXEMPTION CODE	COUNTY	TOWN	SCHOOL
CURRENT OWNERS NAME	SCHOOL DISTRICT	LAND	TAX DESCRIPTION	TAXABLE VALUE		
CURRENT OWNERS ADDRESS	PARCEL SIZE/GRID COORD	TOTAL	SPECIAL DISTRICTS			ACCOUNT NO.
***** 33.002-1-3.3 *****						
33.002-1-3.3	Van Kennen Rd 314 Rural vac<10		COUNTY TAXABLE VALUE	1,600		
Smith Philip R	Norwood-Norfolk 406201	1,600	TOWN TAXABLE VALUE	1,600		
Griffin Julie	FRNT 275.00 DPTH 642.00	1,600	SCHOOL TAXABLE VALUE	1,600		
PO Box 493	ACRES 3.90		FD028 Norfolk Fire Dist		1,600 TO M	
Unadilla, NY 13621	EAST-0351886 NRTH-1758787 DEED BOOK 2012 PG-9188 FULL MARKET VALUE	1,951				
***** 33.002-1-4.1 *****						
33.002-1-4.1	Van Kennen Rd 321 Abandoned ag		COUNTY TAXABLE VALUE	46,500		1- 74- 8
Seaway Timber Harvesting Inc	Norwood-Norfolk 406201	46,500	TOWN TAXABLE VALUE	46,500		
15121 State Highway 37	FRNT 830.00 DPTH	46,500	SCHOOL TAXABLE VALUE	46,500		
Massena, NY 13662	ACRES 188.40		AG002 Ag Dist #2	.00 MT		
	EAST-0353196 NRTH-1757053 DEED BOOK 1109 PG-490 FULL MARKET VALUE	56,707	FD028 Norfolk Fire Dist	46,500 TO M		
***** 33.002-1-4.2 *****						
33.002-1-4.2	224 Van Kennen Rd 210 1 Family Res		COUNTY TAXABLE VALUE	89,500		
Gardner Emily E	Norwood-Norfolk 406201	6,000	TOWN TAXABLE VALUE	89,500		
1457 State Highway 420	FRNT 175.00 DPTH 486.00	89,500	SCHOOL TAXABLE VALUE	89,500		
Norfolk, NY 13667	ACRES 2.90 BANK8888869 EAST-0350975 NRTH-1758153 DEED BOOK 2013 PG-7599 FULL MARKET VALUE	109,146	AG002 Ag Dist #2 FD028 Norfolk Fire Dist	.00 MT 89,500 TO M		
***** 33.002-1-5.2 *****						
33.002-1-5.2	Off CR 49 323 Vacant rural		COUNTY TAXABLE VALUE	6,300		
Lasiege Keith R	Norwood-Norfolk 406201	6,300	TOWN TAXABLE VALUE	6,300		
Lasiege Debra V	No Rd Ft	6,300	SCHOOL TAXABLE VALUE	6,300		
3228 County Route 49	ACRES 18.20		AG002 Ag Dist #2	.00 MT		
Norfolk, NY 13667	EAST-0349376 NRTH-1754893 DEED BOOK 1079 PG-512 FULL MARKET VALUE	7,683	FD028 Norfolk Fire Dist	6,300 TO M		
***** 33.002-1-5.11 *****						
33.002-1-5.11	CR 49 105 Vac farmland		COUNTY TAXABLE VALUE	20,000		1- 36- 8
Schwartz Ben (Etal)	Norwood-Norfolk 406201	20,000	TOWN TAXABLE VALUE	20,000		
Schwartz Martha (Etal)	Land Contract 36/741	20,000	SCHOOL TAXABLE VALUE	20,000		
Attn: Ray A Robertson II	ACRES 93.60		AG002 Ag Dist #2	.00 MT		
1443 State Highway 420	EAST-0350711 NRTH-1755453 DEED BOOK 1027 PG-00992 FULL MARKET VALUE	24,390	FD028 Norfolk Fire Dist	20,000 TO M		
Norfolk, NY 13667						

STATE OF NEW YORK
COUNTY - St Lawrence
TOWN - Norfolk
SWIS - 406289

2 0 1 4 T E N T A T I V E A S S E S S M E N T R O L L
T A X A B L E SECTION OF THE ROLL - 1

PAGE 646
VALUATION DATE-JUL 01, 2013
TAXABLE STATUS DATE-MAR 01, 2014

TAX MAP NUMBER SEQUENCE
UNIFORM PERCENT OF VALUE IS 082.00
UNIFORM PERCENT OF VALUE IS 082.00

TAX MAP PARCEL NUMBER	PROPERTY LOCATION & CLASS	ASSESSMENT	EXEMPTION CODE	COUNTY	TOWN	SCHOOL
CURRENT OWNERS NAME	SCHOOL DISTRICT	LAND	TAX DESCRIPTION	TAXABLE VALUE		
CURRENT OWNERS ADDRESS	PARCEL SIZE/GRID COORD	TOTAL	SPECIAL DISTRICTS	ACCOUNT NO.		

33.002-1-5.12	CR 49			33.002-1-5.12		
Robertson Ray I A (LU)	322 Rural vac>10		COUNTY TAXABLE VALUE	10,000		
1443 State Highway 420	Norwood-Norfolk 406201	10,000	TOWN TAXABLE VALUE	10,000		
Norfolk, NY 13667	Sold To Robertson,ray Ii& Michael W & Daniel P.	10,000	SCHOOL TAXABLE VALUE	10,000		
	Life Use-Ray Robertson I		AG002 Ag Dist #2	.00 MT		
	ACRES 45.60		FD028 Norfolk Fire Dist	10,000 TO M		
	EAST-0348494 NRTH-1755027					
	DEED BOOK 1090 PG-613					
	FULL MARKET VALUE	12,195				

33.002-1-6	3158 CR 49			33.002-1-6		1- 96-13
Orologio Thomas A	210 1 Family Res		COUNTY TAXABLE VALUE	30,000		
Nichols Pamela	Norwood-Norfolk 406201	7,000	TOWN TAXABLE VALUE	30,000		
545 Adams Rd	116x336x231x219	30,000	SCHOOL TAXABLE VALUE	30,000		
Norwood, NY 13668	FRNT 116.00 DPTH 278.00		AG002 Ag Dist #2	.00 MT		
	ACRES 0.73		FD028 Norfolk Fire Dist	30,000 TO M		
	EAST-0350505 NRTH-1754000					
	DEED BOOK 2010 PG-9115					
	FULL MARKET VALUE	36,585				

33.002-1-7	3176 CR 49			33.002-1-7		1- 21- 9
Carson Agatha P (LU)	210 1 Family Res		Enhanced S 41834	0	0	49,400
3176 County Route 49	Norwood-Norfolk 406201	8,400	COUNTY TAXABLE VALUE	49,400		
Norfolk, NY 13667	FRNT 248.00 DPTH 165.00	49,400	TOWN TAXABLE VALUE	49,400		
	ACRES 0.93		SCHOOL TAXABLE VALUE	0		
	EAST-0349976 NRTH-1754098		AG002 Ag Dist #2	.00 MT		
	DEED BOOK 2004 PG-3230		FD028 Norfolk Fire Dist	49,400 TO M		
	FULL MARKET VALUE	60,244				

33.002-1-8.1	3181 CR 49			33.002-1-8.1		1-128-14
Carson Duane G	240 Rural res		COUNTY TAXABLE VALUE	68,800		
3176 County Route 49	Norwood-Norfolk 406201	24,100	TOWN TAXABLE VALUE	68,800		
Norfolk, NY 13667	Norfolk Line/ Stockholm Line	68,800	SCHOOL TAXABLE VALUE	68,800		
	57.50 Ar		AG002 Ag Dist #2	.00 MT		
	FRNT 1765.00 DPTH		FD028 Norfolk Fire Dist	68,800 TO M		
	ACRES 58.00					
	EAST-0348948 NRTH-1753587					
	DEED BOOK 1054 PG-00131					
	FULL MARKET VALUE	83,902				

STATE OF NEW YORK
COUNTY - St Lawrence
TOWN - Norfolk
SWIS - 406289

2 0 1 4 T E N T A T I V E A S S E S S M E N T R O L L
T A X A B L E SECTION OF THE ROLL - 1

PAGE 647
VALUATION DATE-JUL 01, 2013
TAXABLE STATUS DATE-MAR 01, 2014

TAX MAP NUMBER SEQUENCE
UNIFORM PERCENT OF VALUE IS 082.00
UNIFORM PERCENT OF VALUE IS 082.00

TAX MAP PARCEL NUMBER	PROPERTY LOCATION & CLASS	ASSESSMENT	EXEMPTION CODE	COUNTY	TOWN	SCHOOL
CURRENT OWNERS NAME	SCHOOL DISTRICT	LAND	TAX DESCRIPTION	TAXABLE VALUE		
CURRENT OWNERS ADDRESS	PARCEL SIZE/GRID COORD	TOTAL	SPECIAL DISTRICTS	ACCOUNT NO.		

3221 CR 49				33.002-1-9		*****
33.002-1-9	270 Mfg housing		COUNTY TAXABLE VALUE	13,000		1- 61- 6
Labar Earl Fred	Norwood-Norfolk 406201	11,800	TOWN TAXABLE VALUE	13,000		
Labar Eleanor	FRNT 550.00 DPTH	13,000	SCHOOL TAXABLE VALUE	13,000		
Attn: Earl Labar	ACRES 2.70		AG002 Ag Dist #2	.00 MT		
6237 Lake Ave	EAST-0349055 NRTH-1754067		FD028 Norfolk Fire Dist	13,000 TO M		
Wolcott, NY 14590-1038	DEED BOOK 00849 PG-00518					
	FULL MARKET VALUE	15,854				

3228 CR 49				33.002-1-10		*****
33.002-1-10	270 Mfg housing		Enhanced S 41834 0	0	0	1- 67-14
Lasiege Keith	Norwood-Norfolk 406201	12,000	COUNTY TAXABLE VALUE	72,200		52,640
Lasiege Debra	ACRES 3.50	72,200	TOWN TAXABLE VALUE	72,200		
3228 County Route 49	EAST-0348788 NRTH-1754360		SCHOOL TAXABLE VALUE	19,560		
Norfolk, NY 13667	DEED BOOK 878 PG-01177		AG002 Ag Dist #2	.00 MT		
	FULL MARKET VALUE	88,049	FD028 Norfolk Fire Dist	72,200 TO M		

3231,3237 CR 49				33.002-1-11		*****
33.002-1-11	210 1 Family Res		COUNTY TAXABLE VALUE	51,600		1- 56- 2
Lasiege Keith	Norwood-Norfolk 406201	11,400	TOWN TAXABLE VALUE	51,600		
Lasiege Debra	Res	51,600	SCHOOL TAXABLE VALUE	51,600		
3228 County Route 49	ACRES 1.80		AG002 Ag Dist #2	.00 MT		
Norfolk, NY 13667	EAST-0348548 NRTH-1754093		FD028 Norfolk Fire Dist	51,600 TO M		
	DEED BOOK 1998 PG-11580					
	FULL MARKET VALUE	62,927				

33.002-1-14.1	Van Kennen Rd			33.002-1-14.1		*****
Seaway Timber Harvesting Inc	105 Vac farmland		COUNTY TAXABLE VALUE	17,400		1- 66-1.2
15121 State Highway 37	Norwood-Norfolk 406201	17,400	TOWN TAXABLE VALUE	17,400		
Massena, NY 13662	Vacant Land	17,400	SCHOOL TAXABLE VALUE	17,400		
	FRNT 912.00 DPTH		AG002 Ag Dist #2	.00 MT		
	ACRES 54.70		FD028 Norfolk Fire Dist	17,400 TO M		
	EAST-0350952 NRTH-1757160					
	DEED BOOK 1109 PG-490					
	FULL MARKET VALUE	21,220				

STATE OF NEW YORK
 COUNTY - St Lawrence
 TOWN - Norfolk
 SWIS - 406289

2 0 1 4 T E N T A T I V E A S S E S S M E N T R O L L
 T A X A B L E S E C T I O N O F T H E R O L L - 1
 M A P S E C T I O N - 0 3 3
 S U B - S E C T I O N - 0 0 2
 U N I F O R M P E R C E N T O F V A L U E I S 0 8 2 . 0 0

PAGE 648
 VALUATION DATE-JUL 01, 2013
 TAXABLE STATUS DATE-MAR 01, 2014
 RPS150/V04/L015
 CURRENT DATE 5/01/2014

*** S P E C I A L D I S T R I C T S U M M A R Y ***

CODE	DISTRICT NAME	TOTAL PARCELS	EXTENSION TYPE	EXTENSION VALUE	AD VALOREM VALUE	EXEMPT AMOUNT	TAXABLE VALUE
AG002	Ag Dist #2	15	MOVTAX				
FD028	Norfolk Fire D	18	TOTAL M		593,700		593,700

*** S C H O O L D I S T R I C T S U M M A R Y ***

CODE	DISTRICT NAME	TOTAL PARCELS	ASSESSED LAND	ASSESSED TOTAL	EXEMPT AMOUNT	TOTAL TAXABLE	STAR AMOUNT	STAR TAXABLE
406201	Norwood-Norfolk	18	243,000	593,700		593,700	102,040	491,660
	S U B - T O T A L	18	243,000	593,700		593,700	102,040	491,660
	T O T A L	18	243,000	593,700		593,700	102,040	491,660

*** S Y S T E M C O D E S S U M M A R Y ***

NO SYSTEM EXEMPTIONS AT THIS LEVEL

*** E X E M P T I O N S U M M A R Y ***

CODE	DESCRIPTION	TOTAL PARCELS	COUNTY	TOWN	SCHOOL
41834	Enhanced S	2			102,040
	T O T A L	2			102,040

*** G R A N D T O T A L S ***

ROLL SEC	DESCRIPTION	TOTAL PARCELS	ASSESSED LAND	ASSESSED TOTAL	TAXABLE COUNTY	TAXABLE TOWN	TAXABLE SCHOOL	STAR TAXABLE
1	TAXABLE	18	243,000	593,700	593,700	593,700	593,700	491,660

STATE OF NEW YORK
 COUNTY - St Lawrence
 TOWN - Norfolk
 SWIS - 406289

2 0 1 4 T E N T A T I V E A S S E S S M E N T R O L L

T A X A B L E SECTION OF THE ROLL - 1

VALUATION DATE-JUL 01, 2013

TAXABLE STATUS DATE-MAR 01, 2014

TAX MAP NUMBER SEQUENCE
 UNIFORM PERCENT OF VALUE IS 082.00
 UNIFORM PERCENT OF VALUE IS 082.00

TAX MAP PARCEL NUMBER	PROPERTY LOCATION & CLASS	ASSESSMENT	EXEMPTION CODE	COUNTY	TOWN	SCHOOL
CURRENT OWNERS NAME	SCHOOL DISTRICT	LAND	TAX DESCRIPTION	TAXABLE VALUE		
CURRENT OWNERS ADDRESS	PARCEL SIZE/GRID COORD	TOTAL	SPECIAL DISTRICTS	ACCOUNT NO.		

33.003-1-2	Old Market Rd 322 Rural vac>10		COUNTY TAXABLE VALUE	36,600		
Martin John W	Norwood-Norfolk 406201	36,600	TOWN TAXABLE VALUE	36,600		
272 Old Market Rd	ACRES 150.60	36,600	SCHOOL TAXABLE VALUE	36,600		
Norwood, NY 13668	EAST-0341677 NRTH-1751613		FD028 Norfolk Fire Dist	36,600	TO M	
	DEED BOOK 2010 PG-8179					
	FULL MARKET VALUE	44,634				

33.003-1-3.11	Old Market Rd 311 Res vac land		COUNTY TAXABLE VALUE	19,100		
Davey Richard J Sr	Norwood-Norfolk 406201	19,100	TOWN TAXABLE VALUE	19,100		
Davey Sylvia F	71ar Vacant Land	19,100	SCHOOL TAXABLE VALUE	19,100		
555 County Route 27	ACRES 62.80		FD028 Norfolk Fire Dist	19,100	TO M	
Oswegatchie, NY 13670	EAST-0341303 NRTH-1749107					
	DEED BOOK 2006 PG-22336					
	FULL MARKET VALUE	23,293				

33.003-1-3.12	317 Adams Rd 270 Mfg housing		COUNTY TAXABLE VALUE	17,800		
Brothers Lynn M	Norwood-Norfolk 406201	12,800	TOWN TAXABLE VALUE	17,800		
120B Goldie Ln	1976 Vista 70X14 Trailer	17,800	SCHOOL TAXABLE VALUE	17,800		
Madrid, NY 13660	With Acreage		FD028 Norfolk Fire Dist	17,800	TO M	
	FRNT 590.00 DPTH					
	ACRES 5.60					
	EAST-0339299 NRTH-1748733					
	DEED BOOK 1082 PG-680					
	FULL MARKET VALUE	21,707				

33.003-1-3.13	288 Old Market Rd 312 Vac w/imprv		COUNTY TAXABLE VALUE	8,700		
Davey Richard	Norwood-Norfolk 406201	8,200	TOWN TAXABLE VALUE	8,700		
Davey Sylvia	FRNT 300.00 DPTH	8,700	SCHOOL TAXABLE VALUE	8,700		
555 County Route 27	ACRES 1.10		FD028 Norfolk Fire Dist	8,700	TO M	
Oswegatchie, NY 13670	EAST-0338952 NRTH-1748787					
	DEED BOOK 1050 PG-00045					
	FULL MARKET VALUE	10,610				

33.003-1-3.22	306 Old Market Rd 210 1 Family Res		Basic Star 41854	0	0	24,600
King Lorraine M	Norwood-Norfolk 406201	9,000	COUNTY TAXABLE VALUE	66,200		
Larose Leslie	FRNT 250.00 DPTH 200.00	66,200	TOWN TAXABLE VALUE	66,200		
306 Old Market Rd	BANK8888173		SCHOOL TAXABLE VALUE	41,600		
Norfolk, NY 13667	EAST-0338872 NRTH-1749293		FD028 Norfolk Fire Dist	66,200	TO M	
	DEED BOOK 2002 PG-16928					
	FULL MARKET VALUE	80,732				

STATE OF NEW YORK
COUNTY - St Lawrence
TOWN - Norfolk
SWIS - 406289

2 0 1 4 T E N T A T I V E A S S E S S M E N T R O L L
T A X A B L E SECTION OF THE ROLL - 1

PAGE 650
VALUATION DATE-JUL 01, 2013
TAXABLE STATUS DATE-MAR 01, 2014

TAX MAP NUMBER SEQUENCE
UNIFORM PERCENT OF VALUE IS 082.00
UNIFORM PERCENT OF VALUE IS 082.00

TAX MAP PARCEL NUMBER	PROPERTY LOCATION & CLASS	ASSESSMENT	EXEMPTION CODE	COUNTY	TOWN	SCHOOL
CURRENT OWNERS NAME	SCHOOL DISTRICT	LAND	TAX DESCRIPTION	TAXABLE VALUE		
CURRENT OWNERS ADDRESS	PARCEL SIZE/GRID COORD	TOTAL	SPECIAL DISTRICTS	ACCOUNT NO.		

33.003-1-3.211	294,296 Old Market Rd			33.003-1-3.211		*****
King Alice J (LU)	240 Rural res		Enhanced S 41834	0	0	1- 29-13.2
296 Old Market Rd	Norwood-Norfolk 406201	12,000	COUNTY TAXABLE VALUE		64,000	52,640
Norfolk, NY 13667	FRNT 195.00 DPTH	64,000	TOWN TAXABLE VALUE		64,000	
	ACRES 3.40		SCHOOL TAXABLE VALUE		11,360	
	EAST-0339219 NRTH-1749059		FD028 Norfolk Fire Dist		64,000 TO M	
	DEED BOOK 2010 PG-12858					
	FULL MARKET VALUE	78,049				

33.003-1-3.212	Old Market Rd			33.003-1-3.212		*****
King Alice J (LU)	322 Rural vac>10		COUNTY TAXABLE VALUE		9,500	
296 Old Market Rd	Norwood-Norfolk 406201	9,500	TOWN TAXABLE VALUE		9,500	
Norfolk, NY 13667	FRNT 75.00 DPTH	9,500	SCHOOL TAXABLE VALUE		9,500	
	ACRES 14.90		FD028 Norfolk Fire Dist		9,500 TO M	
	EAST-0339849 NRTH-1749407					
	DEED BOOK 2013 PG-1902					
	FULL MARKET VALUE	11,585				

33.003-1-4.1	272 Old Market Rd			33.003-1-4.1		*****
Martin Daryl W	240 Rural res		Aged - Cou 41802	0	15,050	1-130- 1
Martin Patricia E	Norwood-Norfolk 406201	16,600	Aged - Tow 41803	0	0	0
272 Old Market Rd	Also See 2001/21940	30,100	Aged - Sch 41804	0	0	12,040
Norwood, NY 13668	46.2ar		Enhanced S 41834	0	0	18,060
	ACRES 20.60		COUNTY TAXABLE VALUE		15,050	
	EAST-0340618 NRTH-1748274		TOWN TAXABLE VALUE		18,060	
	DEED BOOK 2001 PG-21941		SCHOOL TAXABLE VALUE		0	
	FULL MARKET VALUE	36,707	FD028 Norfolk Fire Dist		30,100 TO M	

33.003-1-5.111	244 Old Market Rd			33.003-1-5.111		*****
Oakes Barbara E (LU)	270 Mfg housing		Enhanced S 41834	0	0	1- 85-13
244 Old Market Rd	Norwood-Norfolk 406201	7,500	COUNTY TAXABLE VALUE		12,500	12,500
Norwood, NY 13668	1964 Trailer	12,500	TOWN TAXABLE VALUE		12,500	
	FRNT 652.00 DPTH 615.00		SCHOOL TAXABLE VALUE		0	
	ACRES 9.20		FD028 Norfolk Fire Dist		12,500 TO M	
	EAST-0339300 NRTH-1747642					
	DEED BOOK 2012 PG-15808					
	FULL MARKET VALUE	15,244				

33.003-1-7.1	Old Market Rd			33.003-1-7.1		*****
Morawski Christopher	322 Rural vac>10		COUNTY TAXABLE VALUE		10,600	1-130- 9.1
Morawski Izabela	Norwood-Norfolk 406201	10,600	TOWN TAXABLE VALUE		10,600	
9408 Brilliant Ore Drive	Vacant Land	10,600	SCHOOL TAXABLE VALUE		10,600	
Las Vegas, NV 89143-2309	ACRES 20.60		FD028 Norfolk Fire Dist		10,600 TO M	
	EAST-0340261 NRTH-1747693					
	DEED BOOK 1051 PG-3					
	FULL MARKET VALUE	12,927				

STATE OF NEW YORK
COUNTY - St Lawrence
TOWN - Norfolk
SWIS - 406289

2 0 1 4 T E N T A T I V E A S S E S S M E N T R O L L
T A X A B L E SECTION OF THE ROLL - 1

PAGE 651
VALUATION DATE-JUL 01, 2013
TAXABLE STATUS DATE-MAR 01, 2014

TAX MAP NUMBER SEQUENCE
UNIFORM PERCENT OF VALUE IS 082.00
UNIFORM PERCENT OF VALUE IS 082.00

TAX MAP PARCEL NUMBER	PROPERTY LOCATION & CLASS	ASSESSMENT	EXEMPTION CODE	COUNTY	TOWN	SCHOOL
CURRENT OWNERS NAME	SCHOOL DISTRICT	LAND	TAX DESCRIPTION	TAXABLE VALUE		
CURRENT OWNERS ADDRESS	PARCEL SIZE/GRID COORD	TOTAL	SPECIAL DISTRICTS	ACCOUNT NO.		

33.003-1-7.2	158 Old Market Rd			33.003-1-7.2		*****
Morse Edward W Jr	112 Dairy farm		Basic Star 41854	0	0	1-130- 9.2
Rutherford Kristina	Norwood-Norfolk 406201	20,700	COUNTY TAXABLE VALUE		53,200	24,600
158 Old Market Rd	Farm	53,200	TOWN TAXABLE VALUE		53,200	
Norwood, NY 13668	ACRES 54.80 BANK8888869		SCHOOL TAXABLE VALUE		28,600	
	EAST-0340474 NRTH-1746707		FD028 Norfolk Fire Dist		53,200 TO M	
	DEED BOOK 1117 PG-656					
	FULL MARKET VALUE	64,878				

33.003-1-8	Old Market Rd			33.003-1-8		*****
Murray Michael A	314 Rural vac<10		COUNTY TAXABLE VALUE		5,300	1- 83- 5
45 Ivy Place	Norwood-Norfolk 406201	5,300	TOWN TAXABLE VALUE		5,300	
Norwalk, CT 06854	Vacant Lot	5,300	SCHOOL TAXABLE VALUE		5,300	
	FRNT 150.00 DPTH 231.00		FD028 Norfolk Fire Dist		5,300 TO M	
	EAST-0339684 NRTH-1746578					
	DEED BOOK 2005 PG-18409					
	FULL MARKET VALUE	6,463				

33.003-1-9	186 Old Market Rd			33.003-1-9		*****
Lashway Eugene W Jr	210 1 Family Res		Basic Star 41854	0	0	1- 28- 6
3209 County Route 47	Norwood-Norfolk 406201	7,900	COUNTY TAXABLE VALUE		55,700	24,600
Norwood, NY 13668	FRNT 166.00 DPTH 231.00	55,700	TOWN TAXABLE VALUE		55,700	
	ACRES 0.88 BANK8888869		SCHOOL TAXABLE VALUE		31,100	
	EAST-0339761 NRTH-1746441		FD028 Norfolk Fire Dist		55,700 TO M	
	DEED BOOK 2010 PG-542					
	FULL MARKET VALUE	67,927				

33.003-1-10	180 Old Market Rd			33.003-1-10		*****
Morse Jerry L	210 1 Family Res		Basic Star 41854	0	0	1- 94-13
180 Old Market Rd	Norwood-Norfolk 406201	8,700	COUNTY TAXABLE VALUE		30,300	24,600
Norwood, NY 13668	245x231x218x231 1.30 Ar	30,300	TOWN TAXABLE VALUE		30,300	
	FRNT 245.00 DPTH 231.00		SCHOOL TAXABLE VALUE		5,700	
	ACRES 1.20		FD028 Norfolk Fire Dist		30,300 TO M	
	EAST-0339868 NRTH-1746269					
	DEED BOOK 2010 PG-15480					
	FULL MARKET VALUE	36,951				

33.003-1-11.1	170 Old Market Rd			33.003-1-11.1		*****
Warner Barbara A	210 1 Family Res		Enhanced S 41834	0	0	1-121-10
170 Old Market Rd	Norwood-Norfolk 406201	12,200	COUNTY TAXABLE VALUE		60,200	52,640
Norwood, NY 13668	Ranch	60,200	TOWN TAXABLE VALUE		60,200	
	FRNT 300.00 DPTH 231.00		SCHOOL TAXABLE VALUE		7,560	
	ACRES 1.60		FD028 Norfolk Fire Dist		60,200 TO M	
	EAST-0339991 NRTH-1746032					
	DEED BOOK 1073 PG-275					
	FULL MARKET VALUE	73,415				

STATE OF NEW YORK
COUNTY - St Lawrence
TOWN - Norfolk
SWIS - 406289

2 0 1 4 T E N T A T I V E A S S E S S M E N T R O L L
T A X A B L E SECTION OF THE ROLL - 1

PAGE 652
VALUATION DATE-JUL 01, 2013
TAXABLE STATUS DATE-MAR 01, 2014

TAX MAP NUMBER SEQUENCE
UNIFORM PERCENT OF VALUE IS 082.00
UNIFORM PERCENT OF VALUE IS 082.00

TAX MAP PARCEL NUMBER	PROPERTY LOCATION & CLASS	ASSESSMENT	EXEMPTION CODE	COUNTY	TOWN	SCHOOL
CURRENT OWNERS NAME	SCHOOL DISTRICT	LAND	TAX DESCRIPTION	TAXABLE VALUE		
CURRENT OWNERS ADDRESS	PARCEL SIZE/GRID COORD	TOTAL	SPECIAL DISTRICTS			ACCOUNT NO.

33.003-1-13	141 Old Market Rd			33.003-1-13		1-121- 2
Heinick David	210 1 Family Res		Basic Star 41854	0	0	24,600
Heinick Carol	Norwood-Norfolk 406201	7,600	COUNTY TAXABLE VALUE		77,200	
141 Old Market Rd	FRNT 141.00 DPTH 310.00	77,200	TOWN TAXABLE VALUE		77,200	
Norwood, NY 13668	ACRES 1.00		SCHOOL TAXABLE VALUE		52,600	
	EAST-0340127 NRTH-1745240		FD028 Norfolk Fire Dist		77,200 TO M	
	DEED BOOK 1032 PG-01063					
	FULL MARKET VALUE	94,146				

33.003-1-14	135 Old Market Rd			33.003-1-14		1- 94- 6
Pollock Edna (Trust)	210 1 Family Res		Vet - Comb 41132	0	16,400	0
135 Old Market Rd	Norwood-Norfolk 406201	7,600	Vet - Comb 41133	0	0	12,300
Norwood, NY 13668	See 2007-19344 for easeme	65,700	Enhanced S 41834	0	0	52,640
	1 Ar Cape		COUNTY TAXABLE VALUE		49,300	
	FRNT 141.00 DPTH 310.00		TOWN TAXABLE VALUE		53,400	
	ACRES 1.00		SCHOOL TAXABLE VALUE		13,060	
	EAST-0340181 NRTH-1745107		FD028 Norfolk Fire Dist		65,700 TO M	
	DEED BOOK 1089 PG-359					
	FULL MARKET VALUE	80,122				

33.003-1-15.1	Old Market Rd			33.003-1-15.1		1- 54-15
Jenkins Diana M	322 Rural vac>10		COUNTY TAXABLE VALUE		5,600	
116 County Route 40	Norwood-Norfolk 406201	5,600	TOWN TAXABLE VALUE		5,600	
Massena, NY 13662	Vacant Land	5,600	SCHOOL TAXABLE VALUE		5,600	
	FRNT 432.00 DPTH		FD028 Norfolk Fire Dist		5,600 TO M	
	ACRES 13.60					
	EAST-0340298 NRTH-1744419					
	DEED BOOK 2006 PG-8187					
	FULL MARKET VALUE	6,829				

33.003-1-15.2	121 Old Market Rd			33.003-1-15.2		
Jenkins Shawn M	210 1 Family Res		Basic Star 41854	0	0	24,600
121 Old Market Rd	Norwood-Norfolk 406201	10,000	COUNTY TAXABLE VALUE		77,200	
Norwood, NY 13668	See 2007-19345 & 19346	77,200	TOWN TAXABLE VALUE		77,200	
	FRNT 262.00 DPTH		SCHOOL TAXABLE VALUE		52,600	
	ACRES 16.80		FD028 Norfolk Fire Dist		77,200 TO M	
	EAST-0339703 NRTH-1744742					
	DEED BOOK 2011 PG-17328					
	FULL MARKET VALUE	94,146				

33.003-1-16	Old Market Rd			33.003-1-16		1- 73-13
Martin John W	323 Vacant rural		COUNTY TAXABLE VALUE		16,000	
McCuin Heather L	Norwood-Norfolk 406201	16,000	TOWN TAXABLE VALUE		16,000	
272 Old Market Rd	In M.s.#8 Vacant Land	16,000	SCHOOL TAXABLE VALUE		16,000	
Norwood, NY 13668	FRNT 1670.00 DPTH		FD028 Norfolk Fire Dist		16,000 TO M	
	ACRES 47.30					
	EAST-0339379 NRTH-1745507					
	DEED BOOK 2004 PG-5727					
	FULL MARKET VALUE	19,512				

STATE OF NEW YORK
COUNTY - St Lawrence
TOWN - Norfolk
SWIS - 406289

2 0 1 4 T E N T A T I V E A S S E S S M E N T R O L L
T A X A B L E SECTION OF THE ROLL - 1

PAGE 653
VALUATION DATE-JUL 01, 2013
TAXABLE STATUS DATE-MAR 01, 2014

TAX MAP NUMBER SEQUENCE
UNIFORM PERCENT OF VALUE IS 082.00
UNIFORM PERCENT OF VALUE IS 082.00

TAX MAP PARCEL NUMBER	PROPERTY LOCATION & CLASS	ASSESSMENT	EXEMPTION CODE	COUNTY	TOWN	SCHOOL
CURRENT OWNERS NAME	SCHOOL DISTRICT	LAND	TAX DESCRIPTION	TAXABLE VALUE		
CURRENT OWNERS ADDRESS	PARCEL SIZE/GRID COORD	TOTAL	SPECIAL DISTRICTS			ACCOUNT NO.
***** 33.003-1-17 *****						
207 Old Market Rd						
33.003-1-17	270 Mfg housing		Vet - Wart 41122	0	5,670	0
Tallman Joseph C	Norwood-Norfolk 406201	6,400	Vet - Wart 41123	0	0	5,670
Tallman Christina L	See 2007-19392 easement	37,800	Basic Star 41854	0	0	24,600
207 Old Market Rd	275X180x590		COUNTY TAXABLE VALUE		32,130	
Norwood, NY 13668	FRNT 275.00 DPTH		TOWN TAXABLE VALUE		32,130	
	ACRES 1.30		SCHOOL TAXABLE VALUE		13,200	
	EAST-0339272 NRTH-1746840		FD028 Norfolk Fire Dist		37,800	TO M
	DEED BOOK 2007 PG-3431					
	FULL MARKET VALUE	46,098				
***** 33.003-1-18 *****						
33.003-1-18	Adams Rd					1- 73-12
Martin Dr Elda S (Etal)	323 Vacant rural		COUNTY TAXABLE VALUE		27,500	
Yette Davida M	Norwood-Norfolk 406201	27,500	TOWN TAXABLE VALUE		27,500	
Attn: Davida Martin	Hitchman Road	27,500	SCHOOL TAXABLE VALUE		27,500	
87 Root Rd	Woods & Swamp		FD028 Norfolk Fire Dist		27,500	TO M
Potsdam, NY 13676	ACRES 104.90					
	EAST-0338124 NRTH-1746813					
	DEED BOOK 705 PG-00215					
	FULL MARKET VALUE	33,537				
***** 33.003-1-20.1 *****						
33.003-1-20.1	284 Adams Rd					1- 8- 7
Scanlon Brenda A	270 Mfg housing		Basic Star 41854	0	0	24,600
284 Adams Rd	Norwood-Norfolk 406201	7,300	COUNTY TAXABLE VALUE		50,600	
Norfolk, NY 13667	Modular Double Wide 1983	50,600	TOWN TAXABLE VALUE		50,600	
	156x174x144x186		SCHOOL TAXABLE VALUE		26,000	
	FRNT 386.00 DPTH 204.00		AG002 Ag Dist #2		.00	MT
	ACRES 1.80		FD028 Norfolk Fire Dist		50,600	TO M
	EAST-0338396 NRTH-1748424					
	DEED BOOK 2013 PG-12008					
	FULL MARKET VALUE	61,707				
***** 33.003-1-21.11 *****						
33.003-1-21.11	272 Adams Rd					
West Rita A	270 Mfg housing		COUNTY TAXABLE VALUE		44,000	
269 Adams Rd	Norwood-Norfolk 406201	4,000	TOWN TAXABLE VALUE		44,000	
Norfolk, NY 13667	FRNT 150.00 DPTH 167.00	44,000	SCHOOL TAXABLE VALUE		44,000	
	EAST-0338084 NRTH-1748492		AG002 Ag Dist #2		.00	MT
	FULL MARKET VALUE	53,659	FD028 Norfolk Fire Dist		44,000	TO M
***** 33.003-1-22.11 *****						
33.003-1-22.11	Adams Rd					1- 54- 2.1
Johnston Edward C (Etal)	322 Rural vac>10		COUNTY TAXABLE VALUE		21,000	
83 W Hatfield St Apt 1	Norwood-Norfolk 406201	21,000	TOWN TAXABLE VALUE		21,000	
Massena, NY 13662-2579	ACRES 72.60	21,000	SCHOOL TAXABLE VALUE		21,000	
	EAST-0336885 NRTH-1747837		AG002 Ag Dist #2		.00	MT
	DEED BOOK 1104 PG-135		FD028 Norfolk Fire Dist		21,000	TO M
	FULL MARKET VALUE	25,610				

STATE OF NEW YORK
 COUNTY - St Lawrence
 TOWN - Norfolk
 SWIS - 406289

2 0 1 4 T E N T A T I V E A S S E S S M E N T R O L L
 T A X A B L E SECTION OF THE ROLL - 1

PAGE 654
 VALUATION DATE-JUL 01, 2013
 TAXABLE STATUS DATE-MAR 01, 2014

TAX MAP NUMBER SEQUENCE
 UNIFORM PERCENT OF VALUE IS 082.00
 UNIFORM PERCENT OF VALUE IS 082.00

TAX MAP PARCEL NUMBER	PROPERTY LOCATION & CLASS	ASSESSMENT	EXEMPTION CODE	COUNTY	TOWN	SCHOOL
CURRENT OWNERS NAME	SCHOOL DISTRICT	LAND	TAX DESCRIPTION	TAXABLE VALUE		ACCOUNT NO.
CURRENT OWNERS ADDRESS	PARCEL SIZE/GRID COORD	TOTAL	SPECIAL DISTRICTS			

33.003-1-23	287,291 Adams Rd			33.003-1-23		*****
Doran Robert W Jr	280 Res Multiple		Basic Star 41854	0	0	1- 24-11
PO Box 516	Norwood-Norfolk 406201	13,600	COUNTY TAXABLE VALUE		91,800	24,600
Norfolk, NY 13667	Raised Ranch W/ranch Home	91,800	TOWN TAXABLE VALUE		91,800	
	ACRES 1.60 BANK8888869		SCHOOL TAXABLE VALUE		67,200	
	EAST-0338434 NRTH-1748664		AG002 Ag Dist #2		.00 MT	
	DEED BOOK 2003 PG-2013		FD028 Norfolk Fire Dist		91,800 TO M	
	FULL MARKET VALUE	111,951				

33.003-1-24	297 Old Market, 295 Adams Rd			33.003-1-24		*****
Woodall Allen W	210 1 Family Res		Basic Star 41854	0	0	1-125-11
Woodall Margaret	Norwood-Norfolk 406201	11,700	COUNTY TAXABLE VALUE		77,800	24,600
297 Old Market Rd	'72 24X56 W/full Cellar	77,800	TOWN TAXABLE VALUE		77,800	
Norfolk, NY 13667	ACRES 2.40		SCHOOL TAXABLE VALUE		53,200	
	EAST-0338705 NRTH-1748739		AG002 Ag Dist #2		.00 MT	
	DEED BOOK 856 PG-00166		FD028 Norfolk Fire Dist		77,800 TO M	
	FULL MARKET VALUE	94,878				

33.003-1-25.2	252 Adams Rd			33.003-1-25.2		*****
Robinson Charles J	210 1 Family Res		Basic Star 41854	0	0	24,600
Robinson Katheryn M Fiacco	Norwood-Norfolk 406201	11,700	COUNTY TAXABLE VALUE		210,000	
252 Adams Rd	FRNT 510.00 DPTH	210,000	TOWN TAXABLE VALUE		210,000	
Norfolk, NY 13667	ACRES 2.50 BANK8888830		SCHOOL TAXABLE VALUE		185,400	
	EAST-0337650 NRTH-1748430		AG002 Ag Dist #2		.00 MT	
	DEED BOOK 2012 PG-11492		FD028 Norfolk Fire Dist		210,000 TO M	
	FULL MARKET VALUE	256,098				

33.003-1-25.12	241 Adams Rd			33.003-1-25.12		*****
Barlow Nancy A	210 1 Family Res		Basic Star 41854	0	0	24,600
241 Adams Rd	Norwood-Norfolk 406201	11,400	COUNTY TAXABLE VALUE		40,600	
Norfolk, NY 13667	FRNT 100.00 DPTH	40,600	TOWN TAXABLE VALUE		40,600	
	ACRES 1.70		SCHOOL TAXABLE VALUE		16,000	
	EAST-0337308 NRTH-1748809		AG002 Ag Dist #2		.00 MT	
	DEED BOOK 1082 PG-165		FD028 Norfolk Fire Dist		40,600 TO M	
	FULL MARKET VALUE	49,512				

33.003-1-25.112	Old Market Rd			33.003-1-25.112		*****
Doran Robert	314 Rural vac<10		COUNTY TAXABLE VALUE		6,000	
PO Box 516	Norwood-Norfolk 406201	6,000	TOWN TAXABLE VALUE		6,000	
Norfolk, NY 13667	FRNT 403.00 DPTH 350.00	6,000	SCHOOL TAXABLE VALUE		6,000	
	ACRES 2.90		AG002 Ag Dist #2		.00 MT	
	EAST-0338621 NRTH-1749183		FD028 Norfolk Fire Dist		6,000 TO M	
	DEED BOOK 2010 PG-17952					
	FULL MARKET VALUE	7,317				

STATE OF NEW YORK
 COUNTY - St Lawrence
 TOWN - Norfolk
 SWIS - 406289

2 0 1 4 T E N T A T I V E A S S E S S M E N T R O L L
 T A X A B L E SECTION OF THE ROLL - 1

PAGE 655
 VALUATION DATE-JUL 01, 2013
 TAXABLE STATUS DATE-MAR 01, 2014

TAX MAP NUMBER SEQUENCE
 UNIFORM PERCENT OF VALUE IS 082.00
 UNIFORM PERCENT OF VALUE IS 082.00

TAX MAP PARCEL NUMBER	PROPERTY LOCATION & CLASS	ASSESSMENT	EXEMPTION CODE	COUNTY	TOWN	SCHOOL
CURRENT OWNERS NAME	SCHOOL DISTRICT	LAND	TAX DESCRIPTION	TAXABLE VALUE		ACCOUNT NO.
CURRENT OWNERS ADDRESS	PARCEL SIZE/GRID COORD	TOTAL	SPECIAL DISTRICTS			

33.003-1-26	Old Market Rd 314 Rural vac<10		COUNTY TAXABLE VALUE	8,700		1- 33-13
Wood Raymond	Norwood-Norfolk 406201	8,700	TOWN TAXABLE VALUE	8,700		
Wood Susan	Vacant Land	8,700	SCHOOL TAXABLE VALUE	8,700		
466 Joe Rd	ACRES 10.90		AG002 Ag Dist #2	.00 MT		
North Pitcher, NY 13124	EAST-0337776 NRTH-1750920		FD028 Norfolk Fire Dist	8,700 TO M		
	DEED BOOK 2006 PG-15156					
	FULL MARKET VALUE	10,610				

33.003-1-28.2	CR 47 322 Rural vac>10		COUNTY TAXABLE VALUE	13,500		
Barrett Paving Materials, Inc	Norwood-Norfolk 406201	13,500	TOWN TAXABLE VALUE	13,500		
3 Becker Farm Rd	FRNT 27.00 DPTH	13,500	SCHOOL TAXABLE VALUE	13,500		
Roseland, NJ 07068-1745	ACRES 26.10		AG002 Ag Dist #2	.00 MT		
	EAST-0336893 NRTH-1744614		FD028 Norfolk Fire Dist	13,500 TO M		
	DEED BOOK 2005 PG-21683					
	FULL MARKET VALUE	16,463				

33.003-1-28.3	Off CR 47 322 Rural vac>10		COUNTY TAXABLE VALUE	250		
Margittay John P	Norwood-Norfolk 406201	250	TOWN TAXABLE VALUE	250		
Margittay Francis J	ACRES 1.50	250	SCHOOL TAXABLE VALUE	250		
3473 County Route 47	EAST-0338483 NRTH-1746066		AG002 Ag Dist #2	.00 MT		
Norwood, NY 13668	FULL MARKET VALUE	305	FD028 Norfolk Fire Dist	250 TO M		

33.003-1-29	CR 47 720 Mine/quarry		COUNTY TAXABLE VALUE	26,200		
Barrett Paving Materials, Inc	Norwood-Norfolk 406201	26,200	TOWN TAXABLE VALUE	26,200		
3 Becker Farm Rd	FRNT 1031.00 DPTH	26,200	SCHOOL TAXABLE VALUE	26,200		
Roseland, NJ 07068-1745	ACRES 53.50		FD028 Norfolk Fire Dist	26,200 TO M		
	EAST-0337402 NRTH-1743827					
	DEED BOOK 2005 PG-21683					
	FULL MARKET VALUE	31,951				

33.003-1-30	Adams Rd 322 Rural vac>10		COUNTY TAXABLE VALUE	31,000		1- 25- 2
West James S Sr	Norwood-Norfolk 406201	31,000	TOWN TAXABLE VALUE	31,000		
Doran Robert	FRNT 291.00 DPTH	31,000	SCHOOL TAXABLE VALUE	31,000		
PO Box 516	ACRES 93.30		AG002 Ag Dist #2	.00 MT		
Norfolk, NY 13667	EAST-0337533 NRTH-1749854		FD028 Norfolk Fire Dist	31,000 TO M		
	DEED BOOK 2010 PG-17953					
	FULL MARKET VALUE	37,805				

STATE OF NEW YORK
COUNTY - St Lawrence
TOWN - Norfolk
SWIS - 406289

2 0 1 4 T E N T A T I V E A S S E S S M E N T R O L L

T A X A B L E SECTION OF THE ROLL - 1

PAGE 656
VALUATION DATE-JUL 01, 2013
TAXABLE STATUS DATE-MAR 01, 2014

TAX MAP NUMBER SEQUENCE
UNIFORM PERCENT OF VALUE IS 082.00
UNIFORM PERCENT OF VALUE IS 082.00

TAX MAP PARCEL NUMBER	PROPERTY LOCATION & CLASS	ASSESSMENT	EXEMPTION CODE	COUNTY	TOWN	SCHOOL
CURRENT OWNERS NAME	SCHOOL DISTRICT	LAND	TAX DESCRIPTION	TAXABLE VALUE		
CURRENT OWNERS ADDRESS	PARCEL SIZE/GRID COORD	TOTAL	SPECIAL DISTRICTS	ACCOUNT NO.		

33.003-1-32.1	269 Adams Rd			33.003-1-32.1		
West-King Rita	210 1 Family Res		Enhanced S 41834	0	0	41,300
Crupi Mary	Norwood-Norfolk 406201	7,700	COUNTY TAXABLE VALUE			41,300
269 Adams Rd	FRNT 430.00 DPTH	41,300	TOWN TAXABLE VALUE			41,300
Norfolk, NY 13667	ACRES 4.10		SCHOOL TAXABLE VALUE			0
	EAST-0338005 NRTH-1748775		AG002 Ag Dist #2			.00 MT
	DEED BOOK 2010 PG-17951		FD028 Norfolk Fire Dist			41,300 TO M
	FULL MARKET VALUE	50,366				

33.003-1-34	Off Old Market Rd			33.003-1-34		
Doran Robert	321 Abandoned ag		COUNTY TAXABLE VALUE			3,000
PO Box 516	Norwood-Norfolk 406201	3,000	TOWN TAXABLE VALUE			3,000
Norfolk, NY 13667	FRNT 368.00 DPTH 322.00	3,000	SCHOOL TAXABLE VALUE			3,000
	ACRES 2.70		AG002 Ag Dist #2			.00 MT
	EAST-0338328 NRTH-1748978		FD028 Norfolk Fire Dist			3,000 TO M
	DEED BOOK 2010 PG-17952					
	FULL MARKET VALUE	3,659				

33.003-2-2	487 Adams Rd			33.003-2-2		
Quant Thomas W	210 1 Family Res		Basic Star 41854	0	0	24,600
Quant Angela	Norwood-Norfolk 406201	6,500	COUNTY TAXABLE VALUE			43,000
487 Adams Rd	ACRES 1.60	43,000	TOWN TAXABLE VALUE			43,000
Norwood, NY 13668	EAST-0343600 NRTH-1748413		SCHOOL TAXABLE VALUE			18,400
	DEED BOOK 1088 PG-386		FD028 Norfolk Fire Dist			43,000 TO M
	FULL MARKET VALUE	52,439				

33.003-2-3.11	519, 522, 545 Adams Rd			33.003-2-3.11		
Nichols Pamela L	210 1 Family Res		Basic Star 41854	0	0	24,600
Orologio Thomas A	Norwood-Norfolk 406201	98,300	COUNTY TAXABLE VALUE			113,600
545 Adams Rd	See 2013-13556 gas easeme	113,600	TOWN TAXABLE VALUE			113,600
Norwood, NY 13668	See 2014-687 easement		SCHOOL TAXABLE VALUE			89,000
	FRNT 1544.00 DPTH		FD028 Norfolk Fire Dist			113,600 TO M
	ACRES 608.00					
	EAST-0343493 NRTH-1747187					
	DEED BOOK 2009 PG-14638					
	FULL MARKET VALUE	138,537				

33.003-2-4.1	309 O'Brian Rd			33.003-2-4.1		
Young Tonya M	240 Rural res		Basic Star 41854	0	0	24,600
Young Chad M	Norwood-Norfolk 406201	71,100	Silo 42100	0	100	100
309 Obrien Rd	60A wet	119,200	COUNTY TAXABLE VALUE			119,100
Norwood, NY 13668-3189	ACRES 182.30		TOWN TAXABLE VALUE			119,100
	EAST-0347099 NRTH-1750360		SCHOOL TAXABLE VALUE			94,500
	DEED BOOK 2011 PG-2955		FD028 Norfolk Fire Dist			119,100 TO M
	FULL MARKET VALUE	145,366	100 EX			

STATE OF NEW YORK
COUNTY - St Lawrence
TOWN - Norfolk
SWIS - 406289

2 0 1 4 T E N T A T I V E A S S E S S M E N T R O L L

T A X A B L E SECTION OF THE ROLL - 1

VALUATION DATE-JUL 01, 2013

TAXABLE STATUS DATE-MAR 01, 2014

TAX MAP NUMBER SEQUENCE
UNIFORM PERCENT OF VALUE IS 082.00
UNIFORM PERCENT OF VALUE IS 082.00

TAX MAP PARCEL NUMBER	PROPERTY LOCATION & CLASS	ASSESSMENT	EXEMPTION CODE	COUNTY	TOWN	SCHOOL
CURRENT OWNERS NAME	SCHOOL DISTRICT	LAND	TAX DESCRIPTION	TAXABLE VALUE		
CURRENT OWNERS ADDRESS	PARCEL SIZE/GRID COORD	TOTAL	SPECIAL DISTRICTS	ACCOUNT NO.		

33.003-2-5	0'Brian Rd 314 Rural vac<10		COUNTY TAXABLE VALUE	6,900		
Young Chad M	Norwood-Norfolk 406201	6,900	TOWN TAXABLE VALUE	6,900		
309 OBrian Rd	ACRES 5.30	6,900	SCHOOL TAXABLE VALUE	6,900		
Norwood, NY 13668-3189	EAST-0347527 NRTH-1749640		FD028 Norfolk Fire Dist	6,900	TO M	
	DEED BOOK 2012 PG-17059					
	FULL MARKET VALUE	8,415				

33.003-2-6.2	585 Adams Rd 210 1 Family Res		COUNTY TAXABLE VALUE	35,100		
Wilson Henry Michael	Norwood-Norfolk 406201	7,200	TOWN TAXABLE VALUE	35,100		
267 Obrien Rd	FRNT 175.00 DPTH 150.00	35,100	SCHOOL TAXABLE VALUE	35,100		
Norwood, NY 13668-3187	ACRES 0.60		FD028 Norfolk Fire Dist	35,100	TO M	
	EAST-0345836 NRTH-1747869					
	DEED BOOK 2003 PG-13393					
	FULL MARKET VALUE	42,805				

33.003-2-6.12	589 Adams Rd 270 Mfg housing		Basic Star 41854	0	0	22,200
Skeels Ryan D	Norwood-Norfolk 406201	7,200	COUNTY TAXABLE VALUE	22,200		
589 Adams Rd	FRNT 175.00 DPTH 150.00	22,200	TOWN TAXABLE VALUE	22,200		
Norwood, NY 13668	EAST-0346044 NRTH-1747857		SCHOOL TAXABLE VALUE	0		
	DEED BOOK 2006 PG-254		FD028 Norfolk Fire Dist	22,200	TO M	
	FULL MARKET VALUE	27,073				

33.003-2-6.111	267, 298 O'Brian Rd 210 1 Family Res		COUNTY TAXABLE VALUE	70,100		
Wilson Henry Michael	Norwood-Norfolk 406201	21,100	TOWN TAXABLE VALUE	70,100		
585 Adams Rd	WRD easement 42.58 wet	70,100	SCHOOL TAXABLE VALUE	70,100		
Norwood, NY 13668	Also see 1030/1141		FD028 Norfolk Fire Dist	70,100	TO M	
	Trl 14x70					
MAY BE SUBJECT TO PAYMENT	FRNT 1100.00 DPTH					
UNDER AGDIST LAW TIL 2014	ACRES 29.70					
	EAST-0345335 NRTH-1747467					
	DEED BOOK 2013 PG-8772					
	FULL MARKET VALUE	85,488				

33.003-2-6.112	O'Brian Rd 314 Rural vac<10		COUNTY TAXABLE VALUE	4,000		
Skeels Ryan D	Norwood-Norfolk 406201	4,000	TOWN TAXABLE VALUE	4,000		
589 Adams Rd	FRNT 527.00 DPTH	4,000	SCHOOL TAXABLE VALUE	4,000		
Norwood, NY 13668	ACRES 4.20					
	EAST-0346251 NRTH-1748036					
	DEED BOOK 2013 PG-5553					
	FULL MARKET VALUE	4,878				

STATE OF NEW YORK
 COUNTY - St Lawrence
 TOWN - Norfolk
 SWIS - 406289

2 0 1 4 T E N T A T I V E A S S E S S M E N T R O L L

T A X A B L E SECTION OF THE ROLL - 1

VALUATION DATE-JUL 01, 2013

TAXABLE STATUS DATE-MAR 01, 2014

TAX MAP NUMBER SEQUENCE
 UNIFORM PERCENT OF VALUE IS 082.00
 UNIFORM PERCENT OF VALUE IS 082.00

TAX MAP PARCEL NUMBER	PROPERTY LOCATION & CLASS	ASSESSMENT	EXEMPTION CODE	COUNTY	TOWN	SCHOOL
CURRENT OWNERS NAME	SCHOOL DISTRICT	LAND	TAX DESCRIPTION	TAXABLE VALUE		
CURRENT OWNERS ADDRESS	PARCEL SIZE/GRID COORD	TOTAL	SPECIAL DISTRICTS			ACCOUNT NO.
***** 33.003-2-6.113 *****						
33.003-2-6.113	Adams Rd 322 Rural vac>10		COUNTY TAXABLE VALUE	5,000		
Skeels Ryan D	Norwood-Norfolk 406201	5,000	TOWN TAXABLE VALUE	5,000		
Skeels Scott	FRNT 500.00 DPTH	5,000	SCHOOL TAXABLE VALUE	5,000		
589 Adams Rd	ACRES 9.80		FD028 Norfolk Fire Dist		5,000 TO M	
Norwood, NY 13668	EAST-0345730 NRTH-1748211					
	DEED BOOK 2013 PG-8773					
	FULL MARKET VALUE	6,098				
***** 33.003-2-6.114 *****						
33.003-2-6.114	O'Brian Rd 314 Rural vac<10		COUNTY TAXABLE VALUE	35,500		
Wilson Philip E	Norwood-Norfolk 406201	35,500	TOWN TAXABLE VALUE	35,500		
Wilson Douglas J	FRNT 1685.00 DPTH	35,500	SCHOOL TAXABLE VALUE	35,500		
16 Windsong Dr	ACRES 71.00		FD028 Norfolk Fire Dist		35,500 TO M	
Queensbury, NY 12804	EAST-0346856 NRTH-1747240					
	DEED BOOK 2013 PG-8771					
	FULL MARKET VALUE	43,293				
***** 33.003-2-9.1 *****						
33.003-2-9.1	128 O'Brian Rd 240 Rural res		Vet - Wart 41122	0	9,840	1- 21-13 0
Bisnett Chester G	Norwood-Norfolk 406201	15,000	Vet - Wart 41123	0	0	7,380 0
Bisnett Janet E	FRNT 290.00 DPTH	113,000	Enhanced S 41834	0	0	0 52,640
128 Obrien Rd	ACRES 13.00		COUNTY TAXABLE VALUE		103,160	
Norwood, NY 13668-3188	EAST-0344529 NRTH-1744199		TOWN TAXABLE VALUE		105,620	
	DEED BOOK 2001 PG-16933		SCHOOL TAXABLE VALUE		60,360	
	FULL MARKET VALUE	137,805	FD028 Norfolk Fire Dist		113,000 TO M	
***** 33.003-2-11.11 *****						
33.003-2-11.11	163 O'Brian Rd 240 Rural res		Basic Star 41854	0	0	1- 55- 4.1 24,600
Daggett Ronald T	Norwood-Norfolk 406201	70,900	Silo 42100	0	100	100 100
Daggett Christine L	See 2007-19343 easement	121,700	COUNTY TAXABLE VALUE		121,600	
163 Obrian Rd	ACRES 259.50		TOWN TAXABLE VALUE		121,600	
Norwood, NY 13668-3188	EAST-0345523 NRTH-1745293		SCHOOL TAXABLE VALUE		97,000	
	DEED BOOK 2002 PG-11451		FD028 Norfolk Fire Dist		121,600 TO M	
	FULL MARKET VALUE	148,415	100 EX			
***** 33.003-2-12.1 *****						
33.003-2-12.1	211 O'Brian Rd 210 1 Family Res		Enhanced S 41834	0	0	1-102-12 52,640
Sanborn Ronald	Norwood-Norfolk 406201	11,400	COUNTY TAXABLE VALUE		65,900	
Sanborn Donna	323X236X361X224	65,900	TOWN TAXABLE VALUE		65,900	
211 Obrian Rd	ACRES 1.80		SCHOOL TAXABLE VALUE		13,260	
Norwood, NY 13668-3187	EAST-0345016 NRTH-1746307		FD028 Norfolk Fire Dist		65,900 TO M	
	DEED BOOK 964 PG-00723					
	FULL MARKET VALUE	80,366				

STATE OF NEW YORK
COUNTY - St Lawrence
TOWN - Norfolk
SWIS - 406289

2 0 1 4 T E N T A T I V E A S S E S S M E N T R O L L
T A X A B L E SECTION OF THE ROLL - 1

PAGE 659
VALUATION DATE-JUL 01, 2013
TAXABLE STATUS DATE-MAR 01, 2014

TAX MAP NUMBER SEQUENCE
UNIFORM PERCENT OF VALUE IS 082.00
UNIFORM PERCENT OF VALUE IS 082.00

TAX MAP PARCEL NUMBER	PROPERTY LOCATION & CLASS	ASSESSMENT	EXEMPTION CODE	COUNTY	TOWN	SCHOOL
CURRENT OWNERS NAME	SCHOOL DISTRICT	LAND	TAX DESCRIPTION	TAXABLE VALUE		
CURRENT OWNERS ADDRESS	PARCEL SIZE/GRID COORD	TOTAL	SPECIAL DISTRICTS	ACCOUNT NO.		

33.003-2-13.1	231 O'Brian Rd			33.003-2-13.1		*****
Sanborn Muriel T (LU)	240 Rural res		Enhanced S 41834	0	0	1-102- 7
231 OBrian Rd	Norwood-Norfolk 406201	17,100	COUNTY TAXABLE VALUE		43,200	43,200
Norwood, NY 13668-3187	24. Ar Rural Residence	43,200	TOWN TAXABLE VALUE		43,200	
	FRNT 357.00 DPTH		SCHOOL TAXABLE VALUE		0	
	ACRES 21.20		FD028 Norfolk Fire Dist		43,200 TO M	
	EAST-0344749 NRTH-1746893					
	DEED BOOK 2010 PG-16941					
	FULL MARKET VALUE	52,683				

33.003-2-13.2	221 O'Brian Rd			33.003-2-13.2		*****
Sanborn Amy L	270 Mfg housing		Basic Star 41854	0	0	0 24,600
221 Obrian Rd	Norwood-Norfolk 406201	7,000	COUNTY TAXABLE VALUE		98,800	
Norwood, NY 13668-3187	186'x224'x244'x214'x504'	98,800	TOWN TAXABLE VALUE		98,800	
	FRNT 186.00 DPTH		SCHOOL TAXABLE VALUE		74,200	
	ACRES 2.30		FD028 Norfolk Fire Dist		98,800 TO M	
	EAST-0345031 NRTH-1746624					
	DEED BOOK 2006 PG-21345					
	FULL MARKET VALUE	120,488				

33.003-2-14.2	Adams Rd			33.003-2-14.2		*****
Brothers Phillip (LU)	314 Rural vac<10		COUNTY TAXABLE VALUE		6,100	8-136-15.2
Brothers Lynn (LU)	Norwood-Norfolk 406201	6,100	TOWN TAXABLE VALUE		6,100	
120B Goldie Lane	Vacant Land	6,100	SCHOOL TAXABLE VALUE		6,100	
Madrid, NY 13660	FRNT 160.00 DPTH		FD028 Norfolk Fire Dist		6,100 TO M	
	ACRES 3.00					
	EAST-0343146 NRTH-1748013					
	DEED BOOK 2011 PG-14981					
	FULL MARKET VALUE	7,439				

33.003-2-15.2	472 Adams Rd			33.003-2-15.2		*****
Brothers Phillip (LU)	444 Lumber yd/ml		COUNTY TAXABLE VALUE		101,400	1-102- 8.2
Brothers Lynn (LU)	Norwood-Norfolk 406201	11,400	TOWN TAXABLE VALUE		101,400	
120B Goldie Ln	400x415x402x292 Saw Mill	101,400	SCHOOL TAXABLE VALUE		101,400	
Madrid, NY 13660	FRNT 400.00 DPTH 354.00		FD028 Norfolk Fire Dist		101,400 TO M	
	EAST-0342825 NRTH-1748280					
	DEED BOOK 2011 PG-14981					
	FULL MARKET VALUE	123,659				

33.003-2-17	Porter Lynch Rd			33.003-2-17		*****
Colbert Robert D	322 Rural vac>10		COUNTY TAXABLE VALUE		10,600	
Colbert Lisa E	Norwood-Norfolk 406201	10,600	TOWN TAXABLE VALUE		10,600	
232 Porter Lynch Rd	FRNT 115.00 DPTH	10,600	SCHOOL TAXABLE VALUE		10,600	
Norwood, NY 13668	ACRES 26.70		FD028 Norfolk Fire Dist		10,600 TO M	
	EAST-0347462 NRTH-1745487					
	DEED BOOK 2005 PG-15997					
	FULL MARKET VALUE	12,927				

STATE OF NEW YORK
 COUNTY - St Lawrence
 TOWN - Norfolk
 SWIS - 406289

2 0 1 4 T E N T A T I V E A S S E S S M E N T R O L L
 T A X A B L E SECTION OF THE ROLL - 1

PAGE 660
 VALUATION DATE-JUL 01, 2013
 TAXABLE STATUS DATE-MAR 01, 2014

TAX MAP NUMBER SEQUENCE
 UNIFORM PERCENT OF VALUE IS 082.00
 UNIFORM PERCENT OF VALUE IS 082.00

TAX MAP PARCEL NUMBER	PROPERTY LOCATION & CLASS	ASSESSMENT	EXEMPTION CODE	COUNTY	TOWN	SCHOOL
CURRENT OWNERS NAME	SCHOOL DISTRICT	LAND	TAX DESCRIPTION	TAXABLE VALUE		
CURRENT OWNERS ADDRESS	PARCEL SIZE/GRID COORD	TOTAL	SPECIAL DISTRICTS	ACCOUNT NO.		
***** 33.003-2-18 *****						
33.003-2-18	O'Brian Rd 322 Rural vac>10		COUNTY TAXABLE VALUE	9,400		
Lashomb David Allen	Norwood-Norfolk 406201	9,400	TOWN TAXABLE VALUE	9,400		
Lashomb Debra J	357x2112	9,400	SCHOOL TAXABLE VALUE	9,400		
220 County Route 48	ACRES 14.30		FD028 Norfolk Fire Dist	9,400	TO M	
Norwood, NY 13668	EAST-0348221 NRTH-1749933					
	DEED BOOK 1102 PG-250					
	FULL MARKET VALUE	11,463				
***** 33.003-2-19 *****						
33.003-2-19	Porter Lynch Rd 322 Rural vac>10		COUNTY TAXABLE VALUE	12,900		1- 43- 3.1
Proper Gary D	Norwood-Norfolk 406201	12,900	TOWN TAXABLE VALUE	12,900		
297 Porter Lynch Rd	ACRES 33.40	12,900	SCHOOL TAXABLE VALUE	12,900		
Norwood, NY 13668	EAST-0348174 NRTH-1746573		FD028 Norfolk Fire Dist	12,900	TO M	
	DEED BOOK 2005 PG-18717					
	FULL MARKET VALUE	15,732				
***** 33.003-2-20 *****						
33.003-2-20	297 Porter Lynch Rd 210 1 Family Res		Basic Star 41854	0	0	0 24,600
Proper Gary D	Norwood-Norfolk 406201	8,500	COUNTY TAXABLE VALUE	103,000		
Proper Ruth O	Cape Cod 1989 W/2 Car	103,000	TOWN TAXABLE VALUE	103,000		
297 Porter Lynch Rd	Garage & Pool		SCHOOL TAXABLE VALUE	78,400		
Norwood, NY 13668	FRNT 209.00 DPTH 209.00		FD028 Norfolk Fire Dist	103,000	TO M	
	ACRES 1.00					
	EAST-0348396 NRTH-1745968					
	DEED BOOK 1032 PG-01138					
	FULL MARKET VALUE	125,610				

STATE OF NEW YORK
 COUNTY - St Lawrence
 TOWN - Norfolk
 SWIS - 406289

2 0 1 4 T E N T A T I V E A S S E S S M E N T R O L L
 T A X A B L E S E C T I O N O F T H E R O L L - 1
 M A P S E C T I O N - 0 3 3
 S U B - S E C T I O N - 0 0 3
 U N I F O R M P E R C E N T O F V A L U E I S 0 8 2 . 0 0

PAGE 661
 VALUATION DATE-JUL 01, 2013
 TAXABLE STATUS DATE-MAR 01, 2014
 RPS150/V04/L015
 CURRENT DATE 5/01/2014

*** S P E C I A L D I S T R I C T S U M M A R Y ***

CODE	DISTRICT NAME	TOTAL PARCELS	EXTENSION TYPE	EXTENSION VALUE	AD VALOREM VALUE	EXEMPT AMOUNT	TAXABLE VALUE
AG002	Ag Dist #2	14	MOVTAX				
FD028	Norfolk Fire D	57	TOTAL M		2589,150	200	2588,950

*** S C H O O L D I S T R I C T S U M M A R Y ***

CODE	DISTRICT NAME	TOTAL PARCELS	ASSESSED LAND	ASSESSED TOTAL	EXEMPT AMOUNT	TOTAL TAXABLE	STAR AMOUNT	STAR TAXABLE
406201	Norwood-Norfolk	58	897,550	2593,150	12,240	2580,910	843,260	1737,650
	S U B - T O T A L	58	897,550	2593,150	12,240	2580,910	843,260	1737,650
	T O T A L	58	897,550	2593,150	12,240	2580,910	843,260	1737,650

*** S Y S T E M C O D E S S U M M A R Y ***

NO SYSTEM EXEMPTIONS AT THIS LEVEL

*** E X E M P T I O N S U M M A R Y ***

CODE	DESCRIPTION	TOTAL PARCELS	COUNTY	TOWN	SCHOOL
41122	Vet - Wart	2	15,510		
41123	Vet - Wart	2		13,050	
41132	Vet - Comb	1	16,400		
41133	Vet - Comb	1		12,300	
41802	Aged - Cou	1	15,050		
41803	Aged - Tow	1		12,040	
41804	Aged - Sch	1			12,040
41834	Enhanced S	9			378,260
41854	Basic Star	19			465,000
42100	Silo	2	200	200	200
	T O T A L	39	47,160	37,590	855,500

STATE OF NEW YORK
COUNTY - St Lawrence
TOWN - Norfolk
SWIS - 406289

2 0 1 4 T E N T A T I V E A S S E S S M E N T R O L L
T A X A B L E SECTION OF THE ROLL - 1
M A P S E C T I O N - 033
S U B - S E C T I O N - 003
UNIFORM PERCENT OF VALUE IS 082.00

PAGE 662
VALUATION DATE-JUL 01, 2013
TAXABLE STATUS DATE-MAR 01, 2014
RPS150/V04/L015
CURRENT DATE 5/01/2014

*** G R A N D T O T A L S ***

ROLL SEC	DESCRIPTION	TOTAL PARCELS	ASSESSED LAND	ASSESSED TOTAL	TAXABLE COUNTY	TAXABLE TOWN	TAXABLE SCHOOL	STAR TAXABLE
1	TAXABLE	58	897,550	2593,150	2545,990	2555,560	2580,910	1737,650

STATE OF NEW YORK
COUNTY - St Lawrence
TOWN - Norfolk
SWIS - 406289

2 0 1 4 T E N T A T I V E A S S E S S M E N T R O L L

T A X A B L E SECTION OF THE ROLL - 1

VALUATION DATE-JUL 01, 2013

TAXABLE STATUS DATE-MAR 01, 2014

TAX MAP NUMBER SEQUENCE
UNIFORM PERCENT OF VALUE IS 082.00
UNIFORM PERCENT OF VALUE IS 082.00

TAX MAP PARCEL NUMBER	PROPERTY LOCATION & CLASS	ASSESSMENT	EXEMPTION CODE	COUNTY	TOWN	SCHOOL
CURRENT OWNERS NAME	SCHOOL DISTRICT	LAND	TAX DESCRIPTION	TAXABLE VALUE		
CURRENT OWNERS ADDRESS	PARCEL SIZE/GRID COORD	TOTAL	SPECIAL DISTRICTS	ACCOUNT NO.		

33.004-1-1	Off O'Brian Rd 323 Vacant rural		COUNTY TAXABLE VALUE	7,300		1-120-11
Prentice Peter M	Brasher Falls 402001	7,300	TOWN TAXABLE VALUE	7,300		
Snider Mary A	Landlocked Vacant	7,300	SCHOOL TAXABLE VALUE	7,300		
521 OBrien Rd	ACRES 28.80		FD028 Norfolk Fire Dist	7,300 TO M		
Norwood, NY 13668-4103	EAST-0349937 NRTH-1750200 DEED BOOK 2004 PG-15341 FULL MARKET VALUE	8,902				

33.004-1-2	O'Brian Rd 323 Vacant rural		COUNTY TAXABLE VALUE	7,200		1- 36-10
Prentice Peter	Brasher Falls 402001	7,200	TOWN TAXABLE VALUE	7,200		
Snider Mary	Landlocked Vacant	7,200	SCHOOL TAXABLE VALUE	7,200		
521 OBrien Rd	ACRES 28.60		FD028 Norfolk Fire Dist	7,200 TO M		
Norwood, NY 13668-4103	EAST-0350337 NRTH-1750467 DEED BOOK 2001 PG-13357 FULL MARKET VALUE	8,780				

33.004-1-3.11	450 Porter Lynch Rd 114 Sheep farm	84 PCT OF VALUE USED FOR EXEMPTION PURPOSES	Aged - All 41800	0	22,260	22,260 22,260
Markham Sheila G	Brasher Falls 402001	26,600	Enhanced S 41834	0	0	0 30,740
450 Porter Lynch Rd	2 Barns	53,000	COUNTY TAXABLE VALUE	30,740		
Norwood, NY 13668	43ar		TOWN TAXABLE VALUE	30,740		
	ACRES 36.40		SCHOOL TAXABLE VALUE	0		
	EAST-0351437 NRTH-1748638		AG002 Ag Dist #2	.00 MT		
	DEED BOOK 1066 PG-943		FD028 Norfolk Fire Dist	53,000 TO M		
	FULL MARKET VALUE	64,634				

33.004-1-4	396 Porter Lynch Rd 210 1 Family Res		COUNTY TAXABLE VALUE	65,400		1- 7-14
Arquette Gordon	Norwood-Norfolk 406201	12,000	TOWN TAXABLE VALUE	65,400		
Arquette Dorothy	ACRES 3.40	65,400	SCHOOL TAXABLE VALUE	65,400		
182 Highland Rd	EAST-0350631 NRTH-1747667		AG002 Ag Dist #2	.00 MT		
Massena, NY 13662-3281	DEED BOOK 860 PG-00231		FD028 Norfolk Fire Dist	65,400 TO M		
	FULL MARKET VALUE	79,756				

33.004-1-5.1	399 Porter Lynch Rd 270 Mfg housing		Vet - Comb 41132	0	15,775	0 0
Miller Hugh Paul	Norwood-Norfolk 406201	8,500	Vet - Comb 41133	0	0	12,300 0
Miller Norma	660'ff	63,100	Enhanced S 41834	0	0	0 52,640
399 Porter Lynch Rd	ACRES 10.00		COUNTY TAXABLE VALUE	47,325		
Norwood, NY 13668	EAST-0350685 NRTH-1748360		TOWN TAXABLE VALUE	50,800		
	DEED BOOK 824 PG-00484		SCHOOL TAXABLE VALUE	10,460		
	FULL MARKET VALUE	76,951	AG002 Ag Dist #2	.00 MT		
			FD028 Norfolk Fire Dist	63,100 TO M		

STATE OF NEW YORK
COUNTY - St Lawrence
TOWN - Norfolk
SWIS - 406289

2 0 1 4 T E N T A T I V E A S S E S S M E N T R O L L

T A X A B L E SECTION OF THE ROLL - 1

PAGE 664
VALUATION DATE-JUL 01, 2013
TAXABLE STATUS DATE-MAR 01, 2014

TAX MAP NUMBER SEQUENCE
UNIFORM PERCENT OF VALUE IS 082.00
UNIFORM PERCENT OF VALUE IS 082.00

TAX MAP PARCEL NUMBER	PROPERTY LOCATION & CLASS	ASSESSMENT	EXEMPTION CODE	COUNTY	TOWN	SCHOOL
CURRENT OWNERS NAME	SCHOOL DISTRICT	LAND	TAX DESCRIPTION	TAXABLE VALUE		
CURRENT OWNERS ADDRESS	PARCEL SIZE/GRID COORD	TOTAL	SPECIAL DISTRICTS			ACCOUNT NO.
***** 33.004-1-5.2 *****						
33.004-1-5.2	347 Porter Lynch Rd					
Babcock Juanita A (Trust)	112 Dairy farm		Basic Star 41854	0	0	24,600
347 Porter Lynch Rd	Norwood-Norfolk 406201	35,800	Silo 42100	0	100	100
Norwood, NY 13668	Also 1999/6630	73,400	COUNTY TAXABLE VALUE			
	37 Acres Wet		TOWN TAXABLE VALUE			
	ACRES 147.40		SCHOOL TAXABLE VALUE			
	EAST-0349509 NRTH-1748840		AG002 Ag Dist #2		.00 MT	
	DEED BOOK 1118 PG-1019		FD028 Norfolk Fire Dist		73,300 TO M	
	FULL MARKET VALUE	89,512	100 EX			
***** 33.004-1-6.1 *****						
33.004-1-6.1	320 Porter Lynch Rd					1- 25-15.1
Cota Francis R	311 Res vac land		COUNTY TAXABLE VALUE		11,800	
Cota Susan A	Norwood-Norfolk 406201	11,800	TOWN TAXABLE VALUE		11,800	
310 Porter Lynch Rd	FRNT 216.00 DPTH	11,800	SCHOOL TAXABLE VALUE		11,800	
Norwood, NY 13668-3197	ACRES 2.80		AG002 Ag Dist #2		.00 MT	
	EAST-0349189 NRTH-1746467		FD028 Norfolk Fire Dist		11,800 TO M	
	DEED BOOK 1053 PG-618					
	FULL MARKET VALUE	14,390				
***** 33.004-1-7 *****						
33.004-1-7	310 Porter Lynch Rd					1- 26- 1
Cota Francis	270 Mfg housing		Vet - Comb 41132	0	13,750	0
Cota Susan	Norwood-Norfolk 406201	10,900	Vet - Comb 41133	0	0	12,300
310 Porter Lynch Rd	FRNT 260.00 DPTH 320.00	55,000	Basic Star 41854	0	0	24,600
Norwood, NY 13668	ACRES 1.60		COUNTY TAXABLE VALUE		41,250	
	EAST-0349028 NRTH-1746360		TOWN TAXABLE VALUE		42,700	
	DEED BOOK 869 PG-00989		SCHOOL TAXABLE VALUE		30,400	
	FULL MARKET VALUE	67,073	AG002 Ag Dist #2		.00 MT	
			FD028 Norfolk Fire Dist		55,000 TO M	
***** 33.004-1-8.1 *****						
33.004-1-8.1	300 Porter Lynch Rd					1- 25-15.2
Mason Wesley A Sr (LU)	270 Mfg housing		Vet - Comb 41132	0	11,600	0
Mason Constance M (LU)	Norwood-Norfolk 406201	7,700	Vet - Comb 41133	0	0	11,600
300 Porter Lynch Rd	1996 Doublewide	46,400	Enhanced S 41834	0	0	46,400
Norwood, NY 13668-3197	FRNT 210.00 DPTH		COUNTY TAXABLE VALUE		34,800	
	ACRES 1.10		TOWN TAXABLE VALUE		34,800	
	EAST-0348890 NRTH-1746175		SCHOOL TAXABLE VALUE		0	
	DEED BOOK 2005 PG-14337		AG002 Ag Dist #2		.00 MT	
	FULL MARKET VALUE	56,585	FD028 Norfolk Fire Dist		46,400 TO M	
***** 33.004-1-10.11 *****						
33.004-1-10.11	296 Porter Lynch Rd					1- 26- 2
Huto Keri A	270 Mfg housing		Basic Star 41854	0	0	24,600
296 Porter Lynch Rd	Norwood-Norfolk 406201	8,200	COUNTY TAXABLE VALUE		33,200	
Norwood, NY 13668	Also 1051/260	33,200	TOWN TAXABLE VALUE		33,200	
	180x320x180x250		SCHOOL TAXABLE VALUE		8,600	
	FRNT 180.00 DPTH 265.00		AG002 Ag Dist #2		.00 MT	
	ACRES 1.10		FD028 Norfolk Fire Dist		33,200 TO M	
	EAST-0348752 NRTH-1746047					
	DEED BOOK 2012 PG-11393					
	FULL MARKET VALUE	40,488				

STATE OF NEW YORK
 COUNTY - St Lawrence
 TOWN - Norfolk
 SWIS - 406289

2 0 1 4 T E N T A T I V E A S S E S S M E N T R O L L
 T A X A B L E SECTION OF THE ROLL - 1

PAGE 665
 VALUATION DATE-JUL 01, 2013
 TAXABLE STATUS DATE-MAR 01, 2014

TAX MAP NUMBER SEQUENCE
 UNIFORM PERCENT OF VALUE IS 082.00
 UNIFORM PERCENT OF VALUE IS 082.00

TAX MAP PARCEL NUMBER	PROPERTY LOCATION & CLASS	ASSESSMENT	EXEMPTION CODE	COUNTY	TOWN	SCHOOL
CURRENT OWNERS NAME	SCHOOL DISTRICT	LAND	TAX DESCRIPTION	TAXABLE VALUE		ACCOUNT NO.
CURRENT OWNERS ADDRESS	PARCEL SIZE/GRID COORD	TOTAL	SPECIAL DISTRICTS			
***** 33.004-1-10.12 *****						
33.004-1-10.12	290 Porter Lynch Rd					
Robinson Irving F	270 Mfg housing		Vet - Comb 41132	0	16,400	0
290 Porter Lynch Rd	Norwood-Norfolk 406201	9,300	Vet - Comb 41133	0	0	12,300
Norwood, NY 13668	450x250x450	87,000	Basic Star 41854	0	0	0
	FRNT 450.00 DPTH		COUNTY TAXABLE VALUE		70,600	24,600
	ACRES 1.30 BANK8888869		TOWN TAXABLE VALUE		74,700	
	EAST-0348610 NRTH-1745936		SCHOOL TAXABLE VALUE		62,400	
	DEED BOOK 2010 PG-403		AG002 Ag Dist #2		.00 MT	
	FULL MARKET VALUE	106,098	FD028 Norfolk Fire Dist		87,000 TO M	
***** 33.004-1-14 *****						
33.004-1-14	Off O'Brian Rd					
Lashomb David A	323 Vacant rural		COUNTY TAXABLE VALUE		5,200	
Lashomb Debra	Norwood-Norfolk 406201	5,200	TOWN TAXABLE VALUE		5,200	
220 County Route 48	ACRES 31.20	5,200	SCHOOL TAXABLE VALUE		5,200	
Norwood, NY 13668	EAST-0348728 NRTH-1749766		FD028 Norfolk Fire Dist		5,200 TO M	
	DEED BOOK 1999 PG-23421					
	FULL MARKET VALUE	6,341				

STATE OF NEW YORK
 COUNTY - St Lawrence
 TOWN - Norfolk
 SWIS - 406289

2 0 1 4 T E N T A T I V E A S S E S S M E N T R O L L
 T A X A B L E S E C T I O N O F T H E R O L L - 1
 M A P S E C T I O N - 0 3 3
 S U B - S E C T I O N - 0 0 4
 U N I F O R M P E R C E N T O F V A L U E I S 0 8 2 . 0 0

PAGE 666
 VALUATION DATE-JUL 01, 2013
 TAXABLE STATUS DATE-MAR 01, 2014
 RPS150/V04/L015
 CURRENT DATE 5/01/2014

*** S P E C I A L D I S T R I C T S U M M A R Y ***

CODE	DISTRICT NAME	TOTAL PARCELS	EXTENSION TYPE	EXTENSION VALUE	AD VALOREM VALUE	EXEMPT AMOUNT	TAXABLE VALUE
AG002	Ag Dist #2		9 MOVTAX				
FD028	Norfolk Fire D	12	TOTAL M		508,000	100	507,900

*** S C H O O L D I S T R I C T S U M M A R Y ***

CODE	DISTRICT NAME	TOTAL PARCELS	ASSESSED LAND	ASSESSED TOTAL	EXEMPT AMOUNT	TOTAL TAXABLE	STAR AMOUNT	STAR TAXABLE
402001	Brasher Falls	3	41,100	67,500	22,260	45,240	30,740	14,500
406201	Norwood-Norfolk	9	109,400	440,500	100	440,400	197,440	242,960
	S U B - T O T A L	12	150,500	508,000	22,360	485,640	228,180	257,460
	T O T A L	12	150,500	508,000	22,360	485,640	228,180	257,460

*** S Y S T E M C O D E S S U M M A R Y ***

NO SYSTEM EXEMPTIONS AT THIS LEVEL

*** E X E M P T I O N S U M M A R Y ***

CODE	DESCRIPTION	TOTAL PARCELS	COUNTY	TOWN	SCHOOL
41132	Vet - Comb	4	57,525		
41133	Vet - Comb	4		48,500	
41800	Aged - All	1	22,260	22,260	22,260
41834	Enhanced S	3			129,780
41854	Basic Star	4			98,400
42100	Silo	1	100	100	100
	T O T A L	17	79,885	70,860	250,540

STATE OF NEW YORK
COUNTY - St Lawrence
TOWN - Norfolk
SWIS - 406289

2 0 1 4 T E N T A T I V E A S S E S S M E N T R O L L
T A X A B L E SECTION OF THE ROLL - 1
M A P S E C T I O N - 033
S U B - S E C T I O N - 004
UNIFORM PERCENT OF VALUE IS 082.00

PAGE 667
VALUATION DATE-JUL 01, 2013
TAXABLE STATUS DATE-MAR 01, 2014
RPS150/V04/L015
CURRENT DATE 5/01/2014

*** G R A N D T O T A L S ***

ROLL SEC	DESCRIPTION	TOTAL PARCELS	ASSESSED LAND	ASSESSED TOTAL	TAXABLE COUNTY	TAXABLE TOWN	TAXABLE SCHOOL	STAR TAXABLE
1	TAXABLE	12	150,500	508,000	428,115	437,140	485,640	257,460

STATE OF NEW YORK
COUNTY - St Lawrence
TOWN - Norfolk
SWIS - 406289

2 0 1 4 T E N T A T I V E A S S E S S M E N T R O L L
T A X A B L E SECTION OF THE ROLL - 1

PAGE 668
VALUATION DATE-JUL 01, 2013
TAXABLE STATUS DATE-MAR 01, 2014

TAX MAP NUMBER SEQUENCE
UNIFORM PERCENT OF VALUE IS 082.00
UNIFORM PERCENT OF VALUE IS 082.00

TAX MAP PARCEL NUMBER	PROPERTY LOCATION & CLASS	ASSESSMENT	EXEMPTION CODE	COUNTY	TOWN	SCHOOL
CURRENT OWNERS NAME	SCHOOL DISTRICT	LAND	TAX DESCRIPTION	TAXABLE VALUE		
CURRENT OWNERS ADDRESS	PARCEL SIZE/GRID COORD	TOTAL	SPECIAL DISTRICTS	ACCOUNT NO.		

42.002-1-1.1	1830 Sober St			42.002-1-1.1		*****
Dufore Daniel A	312 Vac w/imprv		COUNTY TAXABLE VALUE			1- 13- 1
Dufore Lynne	Norwood-Norfolk 406201	1,290	TOWN TAXABLE VALUE			
1828 Sober St	30 Ar Old Style	1,290	SCHOOL TAXABLE VALUE			
Norfolk, NY 13667	ACRES 25.50		AG002 Ag Dist #2			
	EAST-0327019 NRTH-1743262		FD028 Norfolk Fire Dist			
	DEED BOOK 1044 PG-915					
	FULL MARKET VALUE	1,573				

42.002-1-1.2	1828 Sober St			42.002-1-1.2		*****
Dufore Daniel A	210 1 Family Res		Basic Star 41854	0	0	24,600
Dufore Lynne M	Norwood-Norfolk 406201	13,500	COUNTY TAXABLE VALUE			
1828 Sober St	FRNT 300.00 DPTH 500.00	105,000	TOWN TAXABLE VALUE			
Norfolk, NY 13667	ACRES 3.40		SCHOOL TAXABLE VALUE			
	EAST-0326543 NRTH-1743488		AG002 Ag Dist #2			
	DEED BOOK 2000 PG-17205		FD028 Norfolk Fire Dist			
	FULL MARKET VALUE	128,049				

42.002-1-1.3	1798 Sober St			42.002-1-1.3		*****
Howard Michael W	210 1 Family Res		Basic Star 41854	0	0	24,600
Howard Stephanie A	Norwood-Norfolk 406201	15,900	COUNTY TAXABLE VALUE			
1798 Sober St	260'x999'x260'wfx955'	100,000	TOWN TAXABLE VALUE			
Norfolk, NY 13667	FRNT 260.00 DPTH 955.00		SCHOOL TAXABLE VALUE			
	ACRES 5.20 BANK8888111		AG002 Ag Dist #2			
	EAST-0326498 NRTH-1742836		FD028 Norfolk Fire Dist			
	DEED BOOK 2013 PG-4375					
	FULL MARKET VALUE	121,951				

42.002-1-2.2	1790 Sober St			42.002-1-2.2		*****
Wagstaff Randolph J Jr	210 1 Family Res		Basic Star 41854	0	0	24,600
Wagstaff Christina	Norwood-Norfolk 406201	9,300	COUNTY TAXABLE VALUE			
1790 Sober St	Ranch	102,700	TOWN TAXABLE VALUE			
Norfolk, NY 13667	200x922x226wfx841		SCHOOL TAXABLE VALUE			
	ACRES 4.00 BANK8888830		FD028 Norfolk Fire Dist			
	EAST-0326364 NRTH-1742680					
	DEED BOOK 2002 PG-5589					
	FULL MARKET VALUE	125,244				

42.002-1-2.11	Sober			42.002-1-2.11		*****
Wagstaff Charles H	314 Rural vac<10		COUNTY TAXABLE VALUE			
Wagstaff Ronda	Norwood-Norfolk 406201	10,600	TOWN TAXABLE VALUE			
1759 Sober St	594'wf	10,600	SCHOOL TAXABLE VALUE			
Norfolk, NY 13667	FRNT 440.00 DPTH		FD028 Norfolk Fire Dist			
	ACRES 5.20					
	EAST-0326255 NRTH-1742234					
	DEED BOOK 2010 PG-15815					
	FULL MARKET VALUE	12,927				

STATE OF NEW YORK
COUNTY - St Lawrence
TOWN - Norfolk
SWIS - 406289

2 0 1 4 T E N T A T I V E A S S E S S M E N T R O L L
T A X A B L E SECTION OF THE ROLL - 1

PAGE 669
VALUATION DATE-JUL 01, 2013
TAXABLE STATUS DATE-MAR 01, 2014

TAX MAP NUMBER SEQUENCE
UNIFORM PERCENT OF VALUE IS 082.00
UNIFORM PERCENT OF VALUE IS 082.00

TAX MAP PARCEL NUMBER	PROPERTY LOCATION & CLASS	ASSESSMENT	EXEMPTION CODE	COUNTY	TOWN	SCHOOL
CURRENT OWNERS NAME	SCHOOL DISTRICT	LAND	TAX DESCRIPTION	TAXABLE VALUE		
CURRENT OWNERS ADDRESS	PARCEL SIZE/GRID COORD	TOTAL	SPECIAL DISTRICTS	ACCOUNT NO.		

42.002-1-2.12	Sober St 314 Rural vac<10		COUNTY TAXABLE VALUE	3,000		
Wagstaff Randolph J	Norwood-Norfolk 406201	3,000	TOWN TAXABLE VALUE	3,000		
Wagstaff Christina M	FRNT 100.00 DPTH 791.00	3,000	SCHOOL TAXABLE VALUE	3,000		
1790 Sober St	ACRES 2.60		FD028 Norfolk Fire Dist	3,000	TO M	
Norfolk, NY 13667	EAST-0326374 NRTH-1742482					
	DEED BOOK 2011 PG-18287					
	FULL MARKET VALUE	3,659				

42.002-1-3	1760 Sober St		COUNTY TAXABLE VALUE	27,900		1-125- 7
Wagstaff Charles H	Norwood-Norfolk 406201	8,600	TOWN TAXABLE VALUE	27,900		
Wagstaff Ronda	1.00 Ar Cottage	27,900	SCHOOL TAXABLE VALUE	27,900		
1759 Sober St	FRNT 582.00 DPTH		FD028 Norfolk Fire Dist	27,900	TO M	
Norfolk, NY 13667	ACRES 7.70					
	EAST-0326017 NRTH-1741773					
	DEED BOOK 2010 PG-15813					
	FULL MARKET VALUE	34,024				

42.002-1-4	1720 Sober St		Basic Star 41854	0	0	1-125- 5
Wolfe John H III	Norwood-Norfolk 406201	15,000	COUNTY TAXABLE VALUE	140,700		24,600
1720 Sober St	7 Ar Raised Ranch	140,700	TOWN TAXABLE VALUE	140,700		
Norfolk, NY 13667	FRNT 900.00 DPTH		SCHOOL TAXABLE VALUE	116,100		
	ACRES 7.60		FD028 Norfolk Fire Dist	140,700	TO M	
	EAST-0325723 NRTH-1741187					
	DEED BOOK 888 PG-00157					
	FULL MARKET VALUE	171,585				

42.002-1-5.1	Sober St		COUNTY TAXABLE VALUE	3,000		1-125- 4
Wolfe John H III	Norwood-Norfolk 406201	3,000	TOWN TAXABLE VALUE	3,000		
1720 Sober St	760'x194'x821'WF	3,000	SCHOOL TAXABLE VALUE	3,000		
Norfolk, NY 13667	FRNT 821.00 DPTH 97.00		AG002 Ag Dist #2	.00	MT	
	ACRES 1.30		FD028 Norfolk Fire Dist	3,000	TO M	
	EAST-0325347 NRTH-1740845					
	DEED BOOK 2005 PG-20233					
	FULL MARKET VALUE	3,659				

42.002-1-5.2	Off Sober St		COUNTY TAXABLE VALUE	2,000		
Wagstaff Charles H	Norwood-Norfolk 406201	2,000	TOWN TAXABLE VALUE	2,000		
Wagstaff Ronda L	636'x342'x834'	2,000	SCHOOL TAXABLE VALUE	2,000		
1759 Sober St	FRNT 636.00 DPTH		AG002 Ag Dist #2	.00	MT	
Norfolk, NY 13667	ACRES 2.20		FD028 Norfolk Fire Dist	2,000	TO M	
	EAST-0324082 NRTH-1741812					
	DEED BOOK 2013 PG-10479					
	FULL MARKET VALUE	2,439				

STATE OF NEW YORK
COUNTY - St Lawrence
TOWN - Norfolk
SWIS - 406289

2 0 1 4 T E N T A T I V E A S S E S S M E N T R O L L
T A X A B L E SECTION OF THE ROLL - 1

PAGE 670
VALUATION DATE-JUL 01, 2013
TAXABLE STATUS DATE-MAR 01, 2014

TAX MAP NUMBER SEQUENCE
UNIFORM PERCENT OF VALUE IS 082.00
UNIFORM PERCENT OF VALUE IS 082.00

TAX MAP PARCEL NUMBER	PROPERTY LOCATION & CLASS	ASSESSMENT	EXEMPTION CODE	COUNTY	TOWN	SCHOOL
CURRENT OWNERS NAME	SCHOOL DISTRICT	LAND	TAX DESCRIPTION	TAXABLE VALUE		
CURRENT OWNERS ADDRESS	PARCEL SIZE/GRID COORD	TOTAL	SPECIAL DISTRICTS	ACCOUNT NO.		

42.002-1-5.3	1719 Sober St			42.002-1-5.3		
Graber David & Margaret	240 Rural res		Basic Star 41854	0	0	24,600
Graber Peter, Emma & Etal	Norwood-Norfolk 406201	20,000	COUNTY TAXABLE VALUE		50,000	
1719 Sober St	FRNT 1610.00 DPTH	50,000	TOWN TAXABLE VALUE		50,000	
Norfolk, NY 13667	ACRES 29.90		SCHOOL TAXABLE VALUE		25,400	
	EAST-0324922 NRTH-1741103		AG002 Ag Dist #2		.00 MT	
	DEED BOOK 2013 PG-11816		FD028 Norfolk Fire Dist		50,000 TO M	
	FULL MARKET VALUE	60,976				

42.002-1-6	1749 Sober St			42.002-1-6		1-120-15
Wagstaff Rose (LU)	210 1 Family Res		Enhanced S 41834	0	0	52,640
1749 Sober St	Norwood-Norfolk 406201	11,900	COUNTY TAXABLE VALUE		60,700	
Norfolk, NY 13667	ACRES 3.00	60,700	TOWN TAXABLE VALUE		60,700	
	EAST-0325322 NRTH-1741693		SCHOOL TAXABLE VALUE		8,060	
	DEED BOOK 2010 PG-15814		FD028 Norfolk Fire Dist		60,700 TO M	
	FULL MARKET VALUE	74,024				

42.002-1-7	1759 Sober St			42.002-1-7		1-131- 2.1
Wagstaff Charles H	240 Rural res		Basic Star 41854	0	0	24,600
Wagstaff Ronda L	Norwood-Norfolk 406201	40,600	COUNTY TAXABLE VALUE		70,600	
1759 Sober St	Old Style	70,600	TOWN TAXABLE VALUE		70,600	
Norfolk, NY 13667	ACRES 140.60		SCHOOL TAXABLE VALUE		46,000	
	EAST-0324841 NRTH-1742973		AG002 Ag Dist #2		.00 MT	
	DEED BOOK 1063 PG-447		FD028 Norfolk Fire Dist		70,600 TO M	
	FULL MARKET VALUE	86,098				

42.002-2-1./1	7971 SH 56			42.002-2-1./1		1- 10- 3
Barrett Paving Materials Inc	720 Mine/quarry		COUNTY TAXABLE VALUE		481,000	
3 Becker Farm Rd	Norwood-Norfolk 406201	0	TOWN TAXABLE VALUE		481,000	
Roseland, NJ 07068-1745	Plant, Equipment, Office, Garage, Wash House	481,000	SCHOOL TAXABLE VALUE		481,000	
	Mine & Quarry		FD028 Norfolk Fire Dist		481,000 TO M	
	DEED BOOK 946 PG-01055					
	FULL MARKET VALUE	586,585				

42.002-2-2	SH 56			42.002-2-2		1- 10- 6
Barrett Paving Materials Inc	720 Mine/quarry		COUNTY TAXABLE VALUE		156,000	
3 Becker Farm Rd	Norwood-Norfolk 406201	156,000	TOWN TAXABLE VALUE		156,000	
Roseland, NJ 07068-1745	Barrett Railroad	156,000	SCHOOL TAXABLE VALUE		156,000	
	Wing River		FD028 Norfolk Fire Dist		156,000 TO M	
	Mine & Quarry					
	ACRES 156.10					
	EAST-0328474 NRTH-1741907					
	DEED BOOK 946 PG-01055					
	FULL MARKET VALUE	190,244				

STATE OF NEW YORK
COUNTY - St Lawrence
TOWN - Norfolk
SWIS - 406289

2 0 1 4 T E N T A T I V E A S S E S S M E N T R O L L

T A X A B L E SECTION OF THE ROLL - 1

VALUATION DATE-JUL 01, 2013

TAXABLE STATUS DATE-MAR 01, 2014

TAX MAP NUMBER SEQUENCE
UNIFORM PERCENT OF VALUE IS 082.00
UNIFORM PERCENT OF VALUE IS 082.00

TAX MAP PARCEL NUMBER	PROPERTY LOCATION & CLASS	ASSESSMENT	EXEMPTION CODE	COUNTY	TOWN	SCHOOL
CURRENT OWNERS NAME	SCHOOL DISTRICT	LAND	TAX DESCRIPTION	TAXABLE VALUE		
CURRENT OWNERS ADDRESS	PARCEL SIZE/GRID COORD	TOTAL	SPECIAL DISTRICTS	ACCOUNT NO.		

42.002-2-2./1	7972 SH 56			42.002-2-2./1	*****	
Barrett Paving Materials Inc	447 Truck termnl		COUNTY TAXABLE VALUE	20,000	1-102- 1	
3 Becker Farm Rd	Norwood-Norfolk 406201	0	TOWN TAXABLE VALUE	20,000		
Roseland, NJ 07068-1745	Trucking Terminal	20,000	SCHOOL TAXABLE VALUE	20,000		
	Steel Bldg Leased Land		FD028 Norfolk Fire Dist	20,000 TO M		
	FULL MARKET VALUE	24,390				

42.002-2-3.21	7825 SH 56			42.002-2-3.21	*****	
Wing Family Trust	240 Rural res		Vet - Comb 41132	0	16,400	0
7825 State Highway 56	Norwood-Norfolk 406201	28,900	Vet - Comb 41133	0	0	12,300
Norwood, NY 13668	Waterfront	156,000	Vet - Disa 41142	0	15,600	0
	Ranch & Barn		Vet - Disa 41143	0	0	15,600
	FRNT 420.00 DPTH		Basic Star 41854	0	0	0
	ACRES 108.90		COUNTY TAXABLE VALUE	124,000	24,600	
	EAST-0327994 NRTH-1739827		TOWN TAXABLE VALUE	128,100		
	DEED BOOK 2009 PG-13187		SCHOOL TAXABLE VALUE	131,400		
	FULL MARKET VALUE	190,244	FD028 Norfolk Fire Dist	156,000 TO M		

42.002-2-3.121	SH 56			42.002-2-3.121	*****	
Fockler Living Trust	312 Vac w/imprv		COUNTY TAXABLE VALUE	14,100		
M&M Fockler/STL	Norwood-Norfolk 406201	9,100	TOWN TAXABLE VALUE	14,100		
3277 State Highway 310	FRNT 374.00 DPTH	14,100	SCHOOL TAXABLE VALUE	14,100		
Norfolk, NY 13667	ACRES 1.80		FD028 Norfolk Fire Dist	14,100 TO M		
	EAST-0329289 NRTH-1741076					
	DEED BOOK 2011 PG-12433					
	FULL MARKET VALUE	17,195				

42.002-2-3.122	7853 SH 56			42.002-2-3.122	*****	
LaPage Wayne A Jr	210 1 Family Res		COUNTY TAXABLE VALUE	48,100		
7853 State Highway 56	Norwood-Norfolk 406201	8,700	TOWN TAXABLE VALUE	48,100		
Norfolk, NY 13667	FRNT 260.00 DPTH 200.00	48,100	SCHOOL TAXABLE VALUE	48,100		
	ACRES 1.20 BANK8888830		FD028 Norfolk Fire Dist	48,100 TO M		
	EAST-0329353 NRTH-1740836					
	DEED BOOK 2013 PG-19025					
	FULL MARKET VALUE	58,659				

42.002-2-4	7841 SH 56			42.002-2-4	*****	
Fiacco Robert J	210 1 Family Res		Basic Star 41854	0	0	0
PO Box 22	Norwood-Norfolk 406201	7,900	COUNTY TAXABLE VALUE	32,000	1- 71- 2	
Norwood, NY 13668-0022	Old Style	32,000	TOWN TAXABLE VALUE	32,000		
	178'x156'x184'x174'		SCHOOL TAXABLE VALUE	7,400		
	FRNT 176.00 DPTH 165.00		FD028 Norfolk Fire Dist	32,000 TO M		
	EAST-0329356 NRTH-1740600					
	DEED BOOK 2012 PG-18307					
	FULL MARKET VALUE	39,024				

STATE OF NEW YORK
 COUNTY - St Lawrence
 TOWN - Norfolk
 SWIS - 406289

2 0 1 4 T E N T A T I V E A S S E S S M E N T R O L L

T A X A B L E SECTION OF THE ROLL - 1

PAGE 672
 VALUATION DATE-JUL 01, 2013
 TAXABLE STATUS DATE-MAR 01, 2014

TAX MAP NUMBER SEQUENCE
 UNIFORM PERCENT OF VALUE IS 082.00
 UNIFORM PERCENT OF VALUE IS 082.00

TAX MAP PARCEL NUMBER	PROPERTY LOCATION & CLASS	ASSESSMENT	EXEMPTION CODE	COUNTY	TOWN	SCHOOL
CURRENT OWNERS NAME	SCHOOL DISTRICT	LAND	TAX DESCRIPTION	TAXABLE VALUE		
CURRENT OWNERS ADDRESS	PARCEL SIZE/GRID COORD	TOTAL	SPECIAL DISTRICTS	ACCOUNT NO.		

42.002-2-5.1	SH 56 322 Rural vac>10		COUNTY TAXABLE VALUE	7,700		1-116- 9.1
Graber Jacob S	Norwood-Norfolk 406201	7,700	TOWN TAXABLE VALUE	7,700		
Graber Amanda J	21.06ac Vacant Land	7,700	SCHOOL TAXABLE VALUE	7,700		
7789 State Highway 56	FRNT 515.00 DPTH		FD028 Norfolk Fire Dist	7,700	TO M	
Norwood, NY 13668	ACRES 21.90					
	EAST-0328608 NRTH-1739213					
	DEED BOOK 2004 PG-19948					
	FULL MARKET VALUE	9,390				

42.002-2-5.21	7789 SH 56 240 Rural res		Basic Star 41854	0	0	1-116-9.2
Graber Jacob S	Norwood-Norfolk 406201	20,500	COUNTY TAXABLE VALUE	129,800		0 24,600
Graber Amanda J	Frft 1402'	129,800	TOWN TAXABLE VALUE	129,800		
7789 State Highway 56	FRNT 1402.00 DPTH		SCHOOL TAXABLE VALUE	105,200		
Norwood, NY 13668	ACRES 39.60		FD028 Norfolk Fire Dist	129,800	TO M	
	EAST-0328742 NRTH-1738440					
	DEED BOOK 2004 PG-19953					
	FULL MARKET VALUE	158,293				

42.002-2-6	114 Yaleville Rd 240 Rural res		Basic Star 41854	0	0	1- 73-11
McClure Kern	Norwood-Norfolk 406201	15,900	COUNTY TAXABLE VALUE	65,200		
114 Yaleville Rd	Ranch	65,200	TOWN TAXABLE VALUE	65,200		
Norwood, NY 13668	FRNT 750.00 DPTH		SCHOOL TAXABLE VALUE	40,600		
	ACRES 10.30		FD028 Norfolk Fire Dist	65,200	TO M	
	EAST-0327219 NRTH-1738307					
	DEED BOOK 1006 PG-00579					
	FULL MARKET VALUE	79,512				

42.002-2-11	Sober St 311 Res vac land		COUNTY TAXABLE VALUE	8,000		1-114-10
Szabo David A	Norwood-Norfolk 406201	8,000	TOWN TAXABLE VALUE	8,000		
1578 River Rd	20. Ar Vacant Agri Land	8,000	SCHOOL TAXABLE VALUE	8,000		
Norwood, NY 13668	FRNT 3000.00 DPTH		AG002 Ag Dist #2	.00	MT	
	ACRES 22.80		FD028 Norfolk Fire Dist	8,000	TO M	
	EAST-0327780 NRTH-1736973					
	DEED BOOK 1100 PG-496					
	FULL MARKET VALUE	9,756				

42.002-2-12	77 Yaleville Rd 210 1 Family Res		Basic Star 41854	0	0	1- 74- 4.2
Stickney Ronald F	Norwood-Norfolk 406201	7,700	COUNTY TAXABLE VALUE	90,000		0 24,600
Stickney Terry A	190x167x204x126	90,000	TOWN TAXABLE VALUE	90,000		
77 Yaleville Rd	FRNT 190.00 DPTH		SCHOOL TAXABLE VALUE	65,400		
Norwood, NY 13668	ACRES 0.75		FD028 Norfolk Fire Dist	90,000	TO M	
	EAST-0327197 NRTH-1737957					
	DEED BOOK 2008 PG-2493					
	FULL MARKET VALUE	109,756				

STATE OF NEW YORK
 COUNTY - St Lawrence
 TOWN - Norfolk
 SWIS - 406289

2 0 1 4 T E N T A T I V E A S S E S S M E N T R O L L
 T A X A B L E SECTION OF THE ROLL - 1

PAGE 673
 VALUATION DATE-JUL 01, 2013
 TAXABLE STATUS DATE-MAR 01, 2014

TAX MAP NUMBER SEQUENCE
 UNIFORM PERCENT OF VALUE IS 082.00
 UNIFORM PERCENT OF VALUE IS 082.00

TAX MAP PARCEL NUMBER	PROPERTY LOCATION & CLASS	ASSESSMENT	EXEMPTION CODE	COUNTY	TOWN	SCHOOL
CURRENT OWNERS NAME	SCHOOL DISTRICT	LAND	TAX DESCRIPTION	TAXABLE VALUE		ACCOUNT NO.
CURRENT OWNERS ADDRESS	PARCEL SIZE/GRID COORD	TOTAL	SPECIAL DISTRICTS			

42.002-2-13	Yaleville Rd 314 Rural vac<10		COUNTY TAXABLE VALUE	5,300		1- 74- 4.3
Stickney Ronald F	Norwood-Norfolk 406201	5,300	TOWN TAXABLE VALUE	5,300		
Stickney Terry A	FRNT 150.00 DPTH	5,300	SCHOOL TAXABLE VALUE	5,300		
77 Yaleville Rd	ACRES 0.76		FD028 Norfolk Fire Dist	5,300 TO M		
Norwood, NY 13668	EAST-0327351 NRTH-1737923					
	DEED BOOK 2008 PG-2493					
	FULL MARKET VALUE	6,463				

42.002-2-14	SH 56		COUNTY TAXABLE VALUE	9,700		1- 32-10
Fetterly Robert	Norwood-Norfolk 406201	5,300	TOWN TAXABLE VALUE	9,700		
Fetterly Patricia	197'x168'x253'	9,700	SCHOOL TAXABLE VALUE	9,700		
7739 State Highway 56	FRNT 197.00 DPTH 168.00		FD028 Norfolk Fire Dist	9,700 TO M		
Norwood, NY 13668	ACRES 0.71					
	EAST-0329408 NRTH-1738017					
	DEED BOOK 998 PG-00176					
	FULL MARKET VALUE	11,829				

42.002-2-15	7739 SH 56		Enhanced S 41834	0	0	1- 44- 5
Fetterly Robert	Norwood-Norfolk 406201	4,400	COUNTY TAXABLE VALUE	38,400	0	38,400
Fetterly Patricia	67'x163'x67'x168'	38,400	TOWN TAXABLE VALUE	38,400		
7739 State Highway 56	FRNT 67.00 DPTH 165.00		SCHOOL TAXABLE VALUE	0		
Norwood, NY 13668	ACRES 0.26		FD028 Norfolk Fire Dist	38,400 TO M		
	EAST-0329354 NRTH-1737950					
	DEED BOOK 1001 PG-01062					
	FULL MARKET VALUE	46,829				

42.002-3-1.11	3473,3475 CR 47		Silo 42100	0	300	1- 73- 9
Margittay John	Norwood-Norfolk 406201	8,100	COUNTY TAXABLE VALUE	76,200	300	300
Margittay Francis	ACRES 9.00	76,500	TOWN TAXABLE VALUE	76,200		
3473 County Route 47	EAST-0335447 NRTH-1743640		SCHOOL TAXABLE VALUE	76,200		
Norwood, NY 13668	DEED BOOK 1075 PG-194		AG002 Ag Dist #2	.00 MT		
	FULL MARKET VALUE	93,293	FD028 Norfolk Fire Dist	76,200 TO M		
			300 EX			

42.002-3-1.122	419 Regan Rd		Basic Star 41854	0	0	24,600
Margittay John P Jr	Norwood-Norfolk 406201	6,400	COUNTY TAXABLE VALUE	82,500	0	24,600
Margittay Ann L	100x200x187x187x250	82,500	TOWN TAXABLE VALUE	82,500		
419 Regan Rd	FRNT 100.00 DPTH		SCHOOL TAXABLE VALUE	57,900		
Norwood, NY 13668	ACRES 1.50		AG002 Ag Dist #2	.00 MT		
	EAST-0334912 NRTH-1740893		FD028 Norfolk Fire Dist	82,500 TO M		
	DEED BOOK 1091 PG-850					
	FULL MARKET VALUE	100,610				

STATE OF NEW YORK
COUNTY - St Lawrence
TOWN - Norfolk
SWIS - 406289

2 0 1 4 T E N T A T I V E A S S E S S M E N T R O L L
T A X A B L E SECTION OF THE ROLL - 1

PAGE 674
VALUATION DATE-JUL 01, 2013
TAXABLE STATUS DATE-MAR 01, 2014

TAX MAP NUMBER SEQUENCE
UNIFORM PERCENT OF VALUE IS 082.00
UNIFORM PERCENT OF VALUE IS 082.00

TAX MAP PARCEL NUMBER	PROPERTY LOCATION & CLASS	ASSESSMENT	EXEMPTION CODE	COUNTY	TOWN	SCHOOL
CURRENT OWNERS NAME	SCHOOL DISTRICT	LAND	TAX DESCRIPTION	TAXABLE VALUE		
CURRENT OWNERS ADDRESS	PARCEL SIZE/GRID COORD	TOTAL	SPECIAL DISTRICTS			ACCOUNT NO.

42.002-3-1.131	3511 CR 47 240 Rural res		Enhanced S 41834	0	0	0 52,640
Margittay John	Norwood-Norfolk 406201	32,450	COUNTY TAXABLE VALUE		140,450	
Margittay Francis	23 Acres Wet	140,450	TOWN TAXABLE VALUE		140,450	
3511 County Route 47	ACRES 146.70		SCHOOL TAXABLE VALUE		87,810	
Norwood, NY 13668	EAST-0332962 NRTH-1743213		AG002 Ag Dist #2		.00 MT	
	DEED BOOK 1118 PG-411		FD028 Norfolk Fire Dist		140,450 TO M	
	FULL MARKET VALUE	171,280				

42.002-3-2.1	404 Regan Rd 210 1 Family Res		COUNTY TAXABLE VALUE		11,100	1-126- 8
Burnap Russell J	Norwood-Norfolk 406201	4,700	TOWN TAXABLE VALUE		11,100	
Burnap Nancy C	Ranch	11,100	SCHOOL TAXABLE VALUE		11,100	
396 Regan Rd	FRNT 229.00 DPTH 55.00		FD028 Norfolk Fire Dist		11,100 TO M	
Norwood, NY 13668	ACRES 0.37					
	EAST-0335056 NRTH-1740515					
	DEED BOOK 1998 PG-15066					
	FULL MARKET VALUE	13,537				

42.002-3-3.12	396 Regan Rd 240 Rural res		Basic Star 41854	0	0	0 24,600
Burnap Russell J	Norwood-Norfolk 406201	24,000	COUNTY TAXABLE VALUE		82,300	
Burnap Nancy C	Residence	82,300	TOWN TAXABLE VALUE		82,300	
396 Regan Rd	ACRES 57.70		SCHOOL TAXABLE VALUE		57,700	
Norwood, NY 13668	EAST-0335366 NRTH-1740227		FD028 Norfolk Fire Dist		82,300 TO M	
	DEED BOOK 1091 PG-389					
	FULL MARKET VALUE	100,366				

42.002-3-3.111	Regan Rd 322 Rural vac>10		COUNTY TAXABLE VALUE		36,900	1- 97- 4.1
Waters Roderick A	Norwood-Norfolk 406201	36,900	TOWN TAXABLE VALUE		36,900	
Waters Suzanne F	42 Acres Wet	36,900	SCHOOL TAXABLE VALUE		36,900	
52 Bay St	FRNT 613.00 DPTH		FD028 Norfolk Fire Dist		36,900 TO M	
Potsdam, NY 13676	ACRES 177.30					
	EAST-0333443 NRTH-1739880					
	DEED BOOK 1033 PG-00756					
	FULL MARKET VALUE	45,000				

42.002-3-3.112	381 Regan Rd 210 1 Family Res		COUNTY TAXABLE VALUE		85,800	
Raab Donna M	Norwood-Norfolk 406201	12,900	TOWN TAXABLE VALUE		85,800	
381 Regan Rd	FRNT 690.00 DPTH	85,800	SCHOOL TAXABLE VALUE		85,800	
Norwood, NY 13668	ACRES 12.90		FD028 Norfolk Fire Dist		85,800 TO M	
	EAST-0334455 NRTH-1739624					
	DEED BOOK 2009 PG-7746					
	FULL MARKET VALUE	104,634				

STATE OF NEW YORK
 COUNTY - St Lawrence
 TOWN - Norfolk
 SWIS - 406289

2 0 1 4 T E N T A T I V E A S S E S S M E N T R O L L
 T A X A B L E SECTION OF THE ROLL - 1

PAGE 675
 VALUATION DATE-JUL 01, 2013
 TAXABLE STATUS DATE-MAR 01, 2014

TAX MAP NUMBER SEQUENCE
 UNIFORM PERCENT OF VALUE IS 082.00
 UNIFORM PERCENT OF VALUE IS 082.00

TAX MAP PARCEL NUMBER	PROPERTY LOCATION & CLASS	ASSESSMENT	EXEMPTION CODE-----	COUNTY-----	TOWN-----	SCHOOL
CURRENT OWNERS NAME	SCHOOL DISTRICT	LAND	TAX DESCRIPTION	TAXABLE VALUE		
CURRENT OWNERS ADDRESS	PARCEL SIZE/GRID COORD	TOTAL	SPECIAL DISTRICTS	ACCOUNT NO.		

42.002-3-3.113	Regan Rd 314 Rural vac<10		COUNTY TAXABLE VALUE	1,000		
Margittay John P Jr	Norwood-Norfolk 406201	1,000	TOWN TAXABLE VALUE	1,000		
Margittay Ann L	FRNT 247.00 DPTH	1,000	SCHOOL TAXABLE VALUE	1,000		
419 Regan Rd	ACRES 1.00		FD028 Norfolk Fire Dist	1,000	TO M	
Norwood, NY 13668	EAST-0334897 NRTH-1740706					
	DEED BOOK 2009 PG-16160					
	FULL MARKET VALUE	1,220				

42.002-3-4	349 Regan Rd		Enhanced S 41834	0	0	1- 97- 4.2
Mundy Richard P	Norwood-Norfolk 406201	11,800	COUNTY TAXABLE VALUE	70,500		52,640
Mundy Kelly M	Residence	70,500	TOWN TAXABLE VALUE	70,500		
349 Regan Rd	FRNT 422.00 DPTH 304.00		SCHOOL TAXABLE VALUE	17,860		
Norwood, NY 13668	ACRES 2.95		FD028 Norfolk Fire Dist	70,500	TO M	
	EAST-0334431 NRTH-1739187					
	DEED BOOK 992 PG-00078					
	FULL MARKET VALUE	85,976				

42.002-3-5	335 Regan Rd					1- 15- 2
RECA Limited Partnership	Norwood-Norfolk 406201	7,700	COUNTY TAXABLE VALUE	18,500		
PO Box 1996	14x70 Trailer W/addition	18,500	TOWN TAXABLE VALUE	18,500		
Irmo, SC 29063	178x225x248x206		SCHOOL TAXABLE VALUE	18,500		
	FRNT 178.00 DPTH 216.00		FD028 Norfolk Fire Dist	18,500	TO M	
	ACRES 1.00					
	EAST-0334414 NRTH-1738867					
	DEED BOOK 2003 PG-8163					
	FULL MARKET VALUE	22,561				

42.002-3-6	3 Murphy Rd		Dis & Lim 41932	0	9,600	1- 69- 9
Cook Brenda	Norwood-Norfolk 406201	6,400	Basic Star 41854	0	0	0
3 Murphy Rd	1996 Trl. 16'x80'	19,200	COUNTY TAXABLE VALUE	9,600		19,200
Norwood, NY 13668	FRNT 133.00 DPTH 169.00		TOWN TAXABLE VALUE	19,200		
	ACRES 0.52		SCHOOL TAXABLE VALUE	0		
	EAST-0334616 NRTH-1738867		FD028 Norfolk Fire Dist	19,200	TO M	
	DEED BOOK 2005 PG-18527					
	FULL MARKET VALUE	23,415				

42.002-3-7	48,50 Murphy Rd		Basic Star 41854	0	0	1- 74- 3
Blair Jody S	Norwood-Norfolk 406201	25,600	COUNTY TAXABLE VALUE	30,600		24,600
Blair Francis D	MH 30600	30,600	TOWN TAXABLE VALUE	30,600		
48 Murphy Rd	ACRES 32.00		SCHOOL TAXABLE VALUE	6,000		
Norwood, NY 13668	EAST-0335393 NRTH-1738413		FD028 Norfolk Fire Dist	30,600	TO M	
	DEED BOOK 2001 PG-7936					
	FULL MARKET VALUE	37,317				

STATE OF NEW YORK
COUNTY - St Lawrence
TOWN - Norfolk
SWIS - 406289

2 0 1 4 T E N T A T I V E A S S E S S M E N T R O L L

T A X A B L E SECTION OF THE ROLL - 1

PAGE 676
VALUATION DATE-JUL 01, 2013
TAXABLE STATUS DATE-MAR 01, 2014

TAX MAP NUMBER SEQUENCE
UNIFORM PERCENT OF VALUE IS 082.00
UNIFORM PERCENT OF VALUE IS 082.00

TAX MAP PARCEL NUMBER	PROPERTY LOCATION & CLASS	ASSESSMENT	EXEMPTION CODE	COUNTY	TOWN	SCHOOL
CURRENT OWNERS NAME	SCHOOL DISTRICT	LAND	TAX DESCRIPTION	TAXABLE VALUE		
CURRENT OWNERS ADDRESS	PARCEL SIZE/GRID COORD	TOTAL	SPECIAL DISTRICTS	ACCOUNT NO.		

42.002-3-8.1	300 Regan Rd 240 Rural res		Basic Star 41854	0	0	0
Bosjolie Brad A	Norwood-Norfolk 406201	25,000	COUNTY TAXABLE VALUE	74,400		24,600
Bosjolie Teresa A	ACRES 62.60 BANK8888830	74,400	TOWN TAXABLE VALUE	74,400		
300 Regan Rd	EAST-0334832 NRTH-1737160		SCHOOL TAXABLE VALUE	49,800		
Norwood, NY 13668-3199	DEED BOOK 2001 PG-9472		FD028 Norfolk Fire Dist	74,400 TO M		
	FULL MARKET VALUE	90,732				

42.002-3-8.2	290 Regan Rd 210 1 Family Res		COUNTY TAXABLE VALUE	45,000		
Scott Tim	Norwood-Norfolk 406201	7,200	TOWN TAXABLE VALUE	45,000		
27 Cedar St	218x450x200x362	45,000	SCHOOL TAXABLE VALUE	45,000		
Norwood, NY 13668	ACRES 1.90 BANK8888111		FD028 Norfolk Fire Dist	45,000 TO M		
	EAST-0334031 NRTH-1737773					
	DEED BOOK 2004 PG-703					
	FULL MARKET VALUE	54,878				

42.002-3-9.1	Regan Rd 314 Rural vac<10		COUNTY TAXABLE VALUE	6,300		1- 55-13.1
Scott Tim	Norwood-Norfolk 406201	6,300	TOWN TAXABLE VALUE	6,300		
27 Cedar St	See 2014-2096 easement	6,300	SCHOOL TAXABLE VALUE	6,300		
Norwood, NY 13668	5.37ar Vacant Land		FD028 Norfolk Fire Dist	6,300 TO M		
	FRNT 580.00 DPTH					
	ACRES 3.80					
	EAST-0333844 NRTH-1737480					
	DEED BOOK 2004 PG-708					
	FULL MARKET VALUE	7,683				

42.002-3-9.2	265 Regan Rd 210 1 Family Res		Basic Star 41854	0	0	0
Stevens Suzanne L	Norwood-Norfolk 406201	13,900	COUNTY TAXABLE VALUE	40,000		24,600
Sweet Stephanie J	See easement 2009-17140	40,000	TOWN TAXABLE VALUE	40,000		
265 Regan Rd	FRNT 626.00 DPTH 739.00		SCHOOL TAXABLE VALUE	15,400		
Norwood, NY 13668	ACRES 10.20		FD028 Norfolk Fire Dist	40,000 TO M		
	EAST-0333328 NRTH-1737620					
	DEED BOOK 2009 PG-8526					
	FULL MARKET VALUE	48,780				

42.002-3-10	Regan Rd 323 Vacant rural		COUNTY TAXABLE VALUE	9,000		8-139-14
Village of Norwood Incorporate	Norwood-Norfolk 406201	9,000	TOWN TAXABLE VALUE	9,000		
PO Box 182	See 2014-2095 easement	9,000	SCHOOL TAXABLE VALUE	9,000		
Norwood, NY 13668	Dump/land Fill		FD028 Norfolk Fire Dist	9,000 TO M		
	FRNT 384.00 DPTH					
	ACRES 12.60					
	EAST-0333951 NRTH-1737080					
	DEED BOOK 800 PG-00158					
	FULL MARKET VALUE	10,976				

STATE OF NEW YORK
 COUNTY - St Lawrence
 TOWN - Norfolk
 SWIS - 406289

2 0 1 4 T E N T A T I V E A S S E S S M E N T R O L L

T A X A B L E SECTION OF THE ROLL - 1

PAGE 677
 VALUATION DATE-JUL 01, 2013
 TAXABLE STATUS DATE-MAR 01, 2014

TAX MAP NUMBER SEQUENCE
 UNIFORM PERCENT OF VALUE IS 082.00
 UNIFORM PERCENT OF VALUE IS 082.00

TAX MAP PARCEL NUMBER	PROPERTY LOCATION & CLASS	ASSESSMENT	EXEMPTION CODE	COUNTY	TOWN	SCHOOL
CURRENT OWNERS NAME	SCHOOL DISTRICT	LAND	TAX DESCRIPTION	TAXABLE VALUE		ACCOUNT NO.
CURRENT OWNERS ADDRESS	PARCEL SIZE/GRID COORD	TOTAL	SPECIAL DISTRICTS			

42.002-3-12.1	Regan Rd 323 Vacant rural		COUNTY TAXABLE VALUE	10,200		1- 80- 9
Seaway Timber Harvesting, Inc	Norwood-Norfolk 406201	10,200	TOWN TAXABLE VALUE	10,200		
15121 State Highway 37	24.75 Ar Vacant	10,200	SCHOOL TAXABLE VALUE	10,200		
Massena, NY 13662	FRNT 290.00 DPTH ACRES 14.80		FD028 Norfolk Fire Dist	10,200 TO M		
	EAST-0333942 NRTH-1736528 DEED BOOK 2011 PG-7507					
	FULL MARKET VALUE	12,439				

42.002-3-12.2	Regan Rd 314 Rural vac<10		COUNTY TAXABLE VALUE	5,000		
Gettmann Gary K II	Norwood-Norfolk 406201	5,000	TOWN TAXABLE VALUE	5,000		
Arrocha-Gettmann Lilia I	FRNT 266.00 DPTH 308.00	5,000	SCHOOL TAXABLE VALUE	5,000		
225 Regan Rd	ACRES 1.60		FD028 Norfolk Fire Dist	5,000 TO M		
Norwood, NY 13668-3229	EAST-0333159 NRTH-1736768 DEED BOOK 2012 PG-10209					
	FULL MARKET VALUE	6,098				

42.002-3-12.3	245 Regan Rd 314 Rural vac<10		COUNTY TAXABLE VALUE	7,500		
Price Lincoln Jason	Norwood-Norfolk 406201	7,500	TOWN TAXABLE VALUE	7,500		
245 Regan Rd	See 2014-2097 easement	7,500	SCHOOL TAXABLE VALUE	7,500		
Norwood, NY 13668	FRNT 510.00 DPTH 298.00 ACRES 3.00		FD028 Norfolk Fire Dist	7,500 TO M		
	EAST-0333308 NRTH-1737079 DEED BOOK 2012 PG-12025					
	FULL MARKET VALUE	9,146				

42.002-3-14	7670 SH 56 240 Rural res		Basic Star 41854	0	0	1- 43- 9 24,600
Fenton Richard R	Norwood-Norfolk 406201	15,100	COUNTY TAXABLE VALUE	55,000		
Fenton Deanna M	Residence	55,000	TOWN TAXABLE VALUE	55,000		
7670 State Highway 56	ACRES 13.30 BANK8888173		SCHOOL TAXABLE VALUE	30,400		
Norwood, NY 13668	EAST-0329890 NRTH-1736120 DEED BOOK 1057 PG-977		FD028 Norfolk Fire Dist	55,000 TO M		
	FULL MARKET VALUE	67,073				

42.002-3-15	SH 56 720 Mine/quarry		COUNTY TAXABLE VALUE	19,700		1- 10- 4
Barrett Paving Materials Inc	Norwood-Norfolk 406201	19,700	TOWN TAXABLE VALUE	19,700		
3 Becker Farm Rd	Ruger Railroad	19,700	SCHOOL TAXABLE VALUE	19,700		
Roseland, NJ 07068-1745	Gang Henderson		FD028 Norfolk Fire Dist	19,700 TO M		
	ACRES 35.40 EAST-0330051 NRTH-1736787 DEED BOOK 946 PG-01069					
	FULL MARKET VALUE	24,024				

STATE OF NEW YORK
 COUNTY - St Lawrence
 TOWN - Norfolk
 SWIS - 406289

2 0 1 4 T E N T A T I V E A S S E S S M E N T R O L L
 T A X A B L E SECTION OF THE ROLL - 1

PAGE 678
 VALUATION DATE-JUL 01, 2013
 TAXABLE STATUS DATE-MAR 01, 2014

TAX MAP NUMBER SEQUENCE
 UNIFORM PERCENT OF VALUE IS 082.00
 UNIFORM PERCENT OF VALUE IS 082.00

TAX MAP PARCEL NUMBER	PROPERTY LOCATION & CLASS	ASSESSMENT	EXEMPTION CODE	COUNTY	TOWN	SCHOOL
CURRENT OWNERS NAME	SCHOOL DISTRICT	LAND	TAX DESCRIPTION	TAXABLE VALUE		
CURRENT OWNERS ADDRESS	PARCEL SIZE/GRID COORD	TOTAL	SPECIAL DISTRICTS			ACCOUNT NO.
***** 42.002-3-16.2 *****						
8 Bray Rd						
42.002-3-16.2	210 1 Family Res		Basic Star 41854	0	0	0 24,600
Latimer Deborah J	Norwood-Norfolk 406201	9,700	COUNTY TAXABLE VALUE		72,500	
PO Box 407	284x220x285x220	72,500	TOWN TAXABLE VALUE		72,500	
Norfolk, NY 13667	FRNT 284.00 DPTH 220.00		SCHOOL TAXABLE VALUE		47,900	
	ACRES 1.70 BANK8888869		FD028 Norfolk Fire Dist		72,500	TO M
	EAST-0329702 NRTH-1738290					
	DEED BOOK 2003 PG-13077					
	FULL MARKET VALUE	88,415				
***** 42.002-3-16.3 *****						
14 Bray Rd						
42.002-3-16.3	210 1 Family Res		Basic Star 41854	0	0	0 24,600
Babcock David	Norwood-Norfolk 406201	7,600	COUNTY TAXABLE VALUE		74,300	
Babcock Janice	Ranch	74,300	TOWN TAXABLE VALUE		74,300	
14 Bray Rd	FRNT 150.00 DPTH 220.00		SCHOOL TAXABLE VALUE		49,700	
Norwood, NY 13668	EAST-0329841 NRTH-1738274		FD028 Norfolk Fire Dist		74,300	TO M
	DEED BOOK 2008 PG-12321					
	FULL MARKET VALUE	90,610				
***** 42.002-3-17.111 *****						
22 Bray Rd						1- 72-14.1
42.002-3-17.111	240 Rural res		Vet - Comb 41132	0	16,400	0
Mac Donald Mary Jane	Norwood-Norfolk 406201	11,800	Vet - Comb 41133	0	0	12,300 0
22 Bray Road	ACRES 5.80	85,300	Enhanced S 41834	0	0	0 52,640
Norwood, NY 13668	EAST-0330058 NRTH-1738059		COUNTY TAXABLE VALUE		68,900	
	DEED BOOK 2014 PG-830		TOWN TAXABLE VALUE		73,000	
PRIOR OWNER ON 3/01/2014	FULL MARKET VALUE	104,024	SCHOOL TAXABLE VALUE		32,660	
Mac Donald Mary Jane			FD028 Norfolk Fire Dist		85,300	TO M
***** 42.002-3-17.112 *****						
Bray Rd						
42.002-3-17.112	323 Vacant rural		COUNTY TAXABLE VALUE		10,000	
Morris Eric J	Norwood-Norfolk 406201	10,000	TOWN TAXABLE VALUE		10,000	
7798 State Highway 56	See 2008-22157 easement	10,000	SCHOOL TAXABLE VALUE		10,000	
Norwood, NY 13668	ACRES 13.10		FD028 Norfolk Fire Dist		10,000	TO M
	EAST-0330884 NRTH-1738108					
	DEED BOOK 2006 PG-2898					
	FULL MARKET VALUE	12,195				
***** 42.002-3-18 *****						
36 Bray Rd						1-100-14.2
42.002-3-18	210 1 Family Res		Basic Star 41854	0	0	0 24,600
Richards Steven T	Norwood-Norfolk 406201	18,900	COUNTY TAXABLE VALUE		78,800	
36 Bray Rd	See easement 2008-22157	78,800	TOWN TAXABLE VALUE		78,800	
Norwood, NY 13668	FRNT 518.00 DPTH		SCHOOL TAXABLE VALUE		54,200	
	ACRES 4.30 BANK8888282		FD028 Norfolk Fire Dist		78,800	TO M
	EAST-0330406 NRTH-1738148					
	DEED BOOK 1999 PG-6953					
	FULL MARKET VALUE	96,098				

STATE OF NEW YORK
 COUNTY - St Lawrence
 TOWN - Norfolk
 SWIS - 406289

2 0 1 4 T E N T A T I V E A S S E S S M E N T R O L L

T A X A B L E SECTION OF THE ROLL - 1

VALUATION DATE-JUL 01, 2013

TAXABLE STATUS DATE-MAR 01, 2014

TAX MAP NUMBER SEQUENCE
 UNIFORM PERCENT OF VALUE IS 082.00
 UNIFORM PERCENT OF VALUE IS 082.00

TAX MAP PARCEL NUMBER	PROPERTY LOCATION & CLASS	ASSESSMENT	EXEMPTION CODE	COUNTY	TOWN	SCHOOL
CURRENT OWNERS NAME	SCHOOL DISTRICT	LAND	TAX DESCRIPTION	TAXABLE VALUE		ACCOUNT NO.
CURRENT OWNERS ADDRESS	PARCEL SIZE/GRID COORD	TOTAL	SPECIAL DISTRICTS			

42.002-3-19	Regan Rd 323 Vacant rural		COUNTY TAXABLE VALUE	26,600		1- 90- 8
Hammond Eric	Norwood-Norfolk 406201	26,600	TOWN TAXABLE VALUE	26,600		
704 County Route 38	Fr Ft-1123.00	26,600	SCHOOL TAXABLE VALUE	26,600		
Norfolk, NY 13667	Vacant Land		FD028 Norfolk Fire Dist	26,600 TO M		
	ACRES 98.50					
	EAST-0332188 NRTH-1737800					
	DEED BOOK 1999 PG-241					
	FULL MARKET VALUE	32,439				

42.002-3-21.11	7798 SH 56 240 Rural res		Vet - Wart 41122	0	9,840	1-116- 8
Morris Eric J	Norwood-Norfolk 406201	24,900	Vet - Wart 41123	0	0	7,380
7798 State Highway 56	See easement 2009-16440	73,500	Basic Star 41854	0	0	0
Norwood, NY 13668	1345'Ff		COUNTY TAXABLE VALUE	63,660		24,600
	ACRES 62.40		TOWN TAXABLE VALUE	66,120		
	EAST-0330398 NRTH-1739160		SCHOOL TAXABLE VALUE	48,900		
	DEED BOOK 1050 PG-00821		FD028 Norfolk Fire Dist	73,500 TO M		
	FULL MARKET VALUE	89,634				

42.002-3-22.1	7820 SH 56 210 1 Family Res		Basic Star 41854	0	0	1-124- 2
Gibson William G	Norwood-Norfolk 406201	9,600	COUNTY TAXABLE VALUE	57,400		24,600
Gibson Eleanor J	180x281x314x200	57,400	TOWN TAXABLE VALUE	57,400		
7820 State Highway 56	FRNT 180.00 DPTH		SCHOOL TAXABLE VALUE	32,800		
Norwood, NY 13668	ACRES 1.36		FD028 Norfolk Fire Dist	57,400 TO M		
	EAST-0329596 NRTH-1740067					
	DEED BOOK 2013 PG-12586					
	FULL MARKET VALUE	70,000				

42.002-3-28.1	Regan Rd 323 Vacant rural		COUNTY TAXABLE VALUE	17,000		
Margittay John	Norwood-Norfolk 406201	17,000	TOWN TAXABLE VALUE	17,000		
Margittay Francis	10 Acres Wet	17,000	SCHOOL TAXABLE VALUE	17,000		
3473 County Route 47	FRNT 2400.00 DPTH		AG002 Ag Dist #2	.00 MT		
Norwood, NY 13668	ACRES 91.70		FD028 Norfolk Fire Dist	17,000 TO M		
	EAST-0334752 NRTH-1742493					
	DEED BOOK 1075 PG-192					
	FULL MARKET VALUE	20,732				

42.002-3-28.2	Regan Rd 323 Vacant rural		COUNTY TAXABLE VALUE	9,000		
Barrett Paving Materials, Inc	Norwood-Norfolk 406201	9,000	TOWN TAXABLE VALUE	9,000		
3 Becker Farm Rd	FRNT 740.00 DPTH	9,000	SCHOOL TAXABLE VALUE	9,000		
Roseland, NJ 07068-1745	ACRES 8.90		AG002 Ag Dist #2	.00 MT		
	EAST-0335738 NRTH-1741851		FD028 Norfolk Fire Dist	9,000 TO M		
	DEED BOOK 2005 PG-21683					
	FULL MARKET VALUE	10,976				

STATE OF NEW YORK
COUNTY - St Lawrence
TOWN - Norfolk
SWIS - 406289

2 0 1 4 T E N T A T I V E A S S E S S M E N T R O L L
T A X A B L E SECTION OF THE ROLL - 1

PAGE 680
VALUATION DATE-JUL 01, 2013
TAXABLE STATUS DATE-MAR 01, 2014

TAX MAP NUMBER SEQUENCE
UNIFORM PERCENT OF VALUE IS 082.00
UNIFORM PERCENT OF VALUE IS 082.00

TAX MAP PARCEL NUMBER	PROPERTY LOCATION & CLASS	ASSESSMENT	EXEMPTION CODE	COUNTY	TOWN	SCHOOL
CURRENT OWNERS NAME	SCHOOL DISTRICT	LAND	TAX DESCRIPTION	TAXABLE VALUE		
CURRENT OWNERS ADDRESS	PARCEL SIZE/GRID COORD	TOTAL	SPECIAL DISTRICTS			ACCOUNT NO.

42.002-3-29	422 Regan Rd			42.002-3-29		*****
	270 Mfg housing		Basic Star 41854	0	0	24,600
Bernard Christopher A	Norwood-Norfolk 406201	10,900	COUNTY TAXABLE VALUE		62,100	
Bernard Tonya M	414x348x541	62,100	TOWN TAXABLE VALUE		62,100	
422 Regan Rd	ACRES 1.60		SCHOOL TAXABLE VALUE		37,500	
Norwood, NY 13668	EAST-0335311 NRTH-1741154		AG002 Ag Dist #2		.00 MT	
	DEED BOOK 1999 PG-8822		FD028 Norfolk Fire Dist		62,100 TO M	
	FULL MARKET VALUE	75,732				

42.002-3-30	Regan Rd			42.002-3-30		*****
	311 Res vac land		COUNTY TAXABLE VALUE		23,700	1- 9-12
Gettmann Gary K	Norwood-Norfolk 406201	23,700	TOWN TAXABLE VALUE		23,700	
Arrocha-Gettmann Lilia I	ACRES 92.30	23,700	SCHOOL TAXABLE VALUE		23,700	
225 Regan Rd	EAST-0332268 NRTH-1736360		FD028 Norfolk Fire Dist		23,700 TO M	
Norwood, NY 13668	DEED BOOK 2009 PG-7922					
	FULL MARKET VALUE	28,902				

42.002-3-31	225 Regan Rd			42.002-3-31		*****
	210 1 Family Res		Basic Star 41854	0	0	24,600
Gettmann Gary K	Norwood-Norfolk 406201	9,700	COUNTY TAXABLE VALUE		110,000	
Arrocha-Gettmann Lilia I	FRNT 561.00 DPTH 350.00	110,000	TOWN TAXABLE VALUE		110,000	
225 Regan Rd	ACRES 4.60 BANK8888869		SCHOOL TAXABLE VALUE		85,400	
Norwood, NY 13668	EAST-0333039 NRTH-1736494		FD028 Norfolk Fire Dist		110,000 TO M	
	DEED BOOK 2009 PG-7920					
	FULL MARKET VALUE	134,146				

42.002-3-32	3436 CR 47			42.002-3-32		*****
	210 1 Family Res		Basic Star 41854	0	0	24,600
Reed Zachary M	Norwood-Norfolk 406201	7,800	COUNTY TAXABLE VALUE		57,100	
Reed Melody L	210'x320'x150'x160'x60'x1	57,100	TOWN TAXABLE VALUE		57,100	
3436 County Route 47	Cottage 1830		SCHOOL TAXABLE VALUE		32,500	
Norwood, NY 13668	FRNT 210.00 DPTH 320.00		FD028 Norfolk Fire Dist		57,100 TO M	
	ACRES 1.30 BANK8888869					
	EAST-0336034 NRTH-1743885					
	DEED BOOK 2007 PG-1635					
	FULL MARKET VALUE	69,634				

42.002-3-33	Regan Rd			42.002-3-33		*****
	105 Vac farmland		COUNTY TAXABLE VALUE		250	
Margittay John	Norwood-Norfolk 406201	250	TOWN TAXABLE VALUE		250	
Margittay Francis	227'x228'x196'x371'	250	SCHOOL TAXABLE VALUE		250	
3473 County Route 47	FRNT 227.00 DPTH 300.00		AG002 Ag Dist #2		.00 MT	
Norwood, NY 13668	ACRES 1.30		FD028 Norfolk Fire Dist		250 TO M	
	EAST-0335897 NRTH-1743056					
	DEED BOOK 1118 PG-411					
	FULL MARKET VALUE	305				

STATE OF NEW YORK
 COUNTY - St Lawrence
 TOWN - Norfolk
 SWIS - 406289

2 0 1 4 T E N T A T I V E A S S E S S M E N T R O L L
 T A X A B L E SECTION OF THE ROLL - 1

PAGE 681
 VALUATION DATE-JUL 01, 2013
 TAXABLE STATUS DATE-MAR 01, 2014

TAX MAP NUMBER SEQUENCE
 UNIFORM PERCENT OF VALUE IS 082.00
 UNIFORM PERCENT OF VALUE IS 082.00

TAX MAP PARCEL NUMBER	PROPERTY LOCATION & CLASS	ASSESSMENT	EXEMPTION CODE-----	COUNTY-----	TOWN-----	SCHOOL
CURRENT OWNERS NAME	SCHOOL DISTRICT	LAND	TAX DESCRIPTION	TAXABLE VALUE		
CURRENT OWNERS ADDRESS	PARCEL SIZE/GRID COORD	TOTAL	SPECIAL DISTRICTS	ACCOUNT NO.		

42.002-3-34	CR 47			42.002-3-34	*****	
42.002-3-34	311 Res vac land		COUNTY TAXABLE VALUE	3,800		
Barrett Paving Materials, Inc	Norwood-Norfolk 406201	3,800	TOWN TAXABLE VALUE	3,800		
3 Becker Farm Rd	ACRES 22.80	3,800	SCHOOL TAXABLE VALUE	3,800		
Roseland, NJ 07068-1745	EAST-0336088 NRTH-1742867		AG002 Ag Dist #2	.00 MT		
	DEED BOOK 2005 PG-21683		FD028 Norfolk Fire Dist	3,800 TO M		
	FULL MARKET VALUE	4,634				

STATE OF NEW YORK
 COUNTY - St Lawrence
 TOWN - Norfolk
 SWIS - 406289

2 0 1 4 T E N T A T I V E A S S E S S M E N T R O L L
 T A X A B L E S E C T I O N O F T H E R O L L - 1
 M A P S E C T I O N - 0 4 2
 S U B - S E C T I O N - 0 0 2
 U N I F O R M P E R C E N T O F V A L U E I S 0 8 2 . 0 0

PAGE 682
 VALUATION DATE-JUL 01, 2013
 TAXABLE STATUS DATE-MAR 01, 2014
 RPS150/V04/L015
 CURRENT DATE 5/01/2014

*** S P E C I A L D I S T R I C T S U M M A R Y ***

CODE	DISTRICT NAME	TOTAL PARCELS	EXTENSION TYPE	EXTENSION VALUE	AD VALOREM VALUE	EXEMPT AMOUNT	TAXABLE VALUE
AG002	Ag Dist #2	16	MOVTAX				
FD028	Norfolk Fire D	66	TOTAL M		3627,590	300	3627,290

*** S C H O O L D I S T R I C T S U M M A R Y ***

CODE	DISTRICT NAME	TOTAL PARCELS	ASSESSED LAND	ASSESSED TOTAL	EXEMPT AMOUNT	TOTAL TAXABLE	STAR AMOUNT	STAR TAXABLE
406201	Norwood-Norfolk	66	938,190	3627,590	300	3627,290	883,160	2744,130
	S U B - T O T A L	66	938,190	3627,590	300	3627,290	883,160	2744,130
	T O T A L	66	938,190	3627,590	300	3627,290	883,160	2744,130

*** S Y S T E M C O D E S S U M M A R Y ***

NO SYSTEM EXEMPTIONS AT THIS LEVEL

*** E X E M P T I O N S U M M A R Y ***

CODE	DESCRIPTION	TOTAL PARCELS	COUNTY	TOWN	SCHOOL
41122	Vet - Wart	1	9,840		
41123	Vet - Wart	1		7,380	
41132	Vet - Comb	2	32,800		
41133	Vet - Comb	2		24,600	
41142	Vet - Disa	1	15,600		
41143	Vet - Disa	1		15,600	
41834	Enhanced S	5			248,960
41854	Basic Star	26			634,200
41932	Dis & Lim	1	9,600		
42100	Silo	1	300	300	300
	T O T A L	41	68,140	47,880	883,460

STATE OF NEW YORK
COUNTY - St Lawrence
TOWN - Norfolk
SWIS - 406289

2 0 1 4 T E N T A T I V E A S S E S S M E N T R O L L
T A X A B L E SECTION OF THE ROLL - 1
M A P S E C T I O N - 042
S U B - S E C T I O N - 002
UNIFORM PERCENT OF VALUE IS 082.00

PAGE 683
VALUATION DATE-JUL 01, 2013
TAXABLE STATUS DATE-MAR 01, 2014
RPS150/V04/L015
CURRENT DATE 5/01/2014

*** G R A N D T O T A L S ***

ROLL SEC	DESCRIPTION	TOTAL PARCELS	ASSESSED LAND	ASSESSED TOTAL	TAXABLE COUNTY	TAXABLE TOWN	TAXABLE SCHOOL	STAR TAXABLE
1	TAXABLE	66	938,190	3627,590	3559,450	3579,710	3627,290	2744,130

STATE OF NEW YORK
COUNTY - St Lawrence
TOWN - Norfolk
SWIS - 406289

2 0 1 4 T E N T A T I V E A S S E S S M E N T R O L L
T A X A B L E SECTION OF THE ROLL - 1

PAGE 684
VALUATION DATE-JUL 01, 2013
TAXABLE STATUS DATE-MAR 01, 2014

TAX MAP NUMBER SEQUENCE
UNIFORM PERCENT OF VALUE IS 082.00
UNIFORM PERCENT OF VALUE IS 082.00

TAX MAP PARCEL NUMBER	PROPERTY LOCATION & CLASS	ASSESSMENT	EXEMPTION CODE	COUNTY	TOWN	SCHOOL
CURRENT OWNERS NAME	SCHOOL DISTRICT	LAND	TAX DESCRIPTION	TAXABLE VALUE		
CURRENT OWNERS ADDRESS	PARCEL SIZE/GRID COORD	TOTAL	SPECIAL DISTRICTS	ACCOUNT NO.		

42.004-1-1	111 Regan Rd			42.004-1-1		*****
Gushlaw Anthony P Jr	210 1 Family Res		COUNTY TAXABLE VALUE		1-	2- 1
Kyong Suk	Norwood-Norfolk 406201	10,900	TOWN TAXABLE VALUE			
111 Regan Rd	FRNT 67.00 DPTH	55,000	SCHOOL TAXABLE VALUE			
Norwood, NY 13668	ACRES 1.60		FD028 Norfolk Fire Dist			
	EAST-0330772 NRTH-1734813					
	DEED BOOK 1999 PG-10076					
	FULL MARKET VALUE	67,073				

42.004-1-2	137 Regan Rd			42.004-1-2		*****
Tarallo Geneth A (LU)	210 1 Family Res		Basic Star 41854		0	1- 92-12
137 Regan Rd	Norwood-Norfolk 406201	6,000	COUNTY TAXABLE VALUE		0	23,300
Norwood, NY 13668	87x396x87x418	23,300	TOWN TAXABLE VALUE			
	FRNT 87.00 DPTH 407.00		SCHOOL TAXABLE VALUE			
	EAST-0331353 NRTH-1735150		FD028 Norfolk Fire Dist			
	DEED BOOK 1999 PG-9878					
	FULL MARKET VALUE	28,415				

42.004-1-3	Regan Rd			42.004-1-3		*****
Gonyou Keith J Jr	314 Rural vac<10		COUNTY TAXABLE VALUE			1- 45-15
4 Furnace St	Norwood-Norfolk 406201	8,300	TOWN TAXABLE VALUE			
Norfolk, NY 13667	Vacant Land	8,300	SCHOOL TAXABLE VALUE			
	ACRES 9.40		FD028 Norfolk Fire Dist			
	EAST-0331658 NRTH-1735506					
	DEED BOOK 2009 PG-18065					
	FULL MARKET VALUE	10,122				

42.004-1-4.1	170 Regan Rd			42.004-1-4.1		*****
Barkley Wendell D (LU)	210 1 Family Res		Enhanced S 41834		0	1- 9-11
Barkley Jean M (LU)	Norwood-Norfolk 406201	8,000	COUNTY TAXABLE VALUE		0	52,640
170 Regan Rd	Also 2000/401	68,200	TOWN TAXABLE VALUE			
Norwood, NY 13668	202x199x200x203		SCHOOL TAXABLE VALUE			
	Ranch		FD028 Norfolk Fire Dist			
	FRNT 202.00 DPTH 199.00					
	EAST-0332193 NRTH-1735354					
	DEED BOOK 2012 PG-19909					
	FULL MARKET VALUE	83,171				

42.004-1-5.2	127 Regan Rd			42.004-1-5.2		*****
Macintire William J	210 1 Family Res		Basic Star 41854		0	0 24,600
Macintire Teresa	Norwood-Norfolk 406201	15,100	COUNTY TAXABLE VALUE			
127 Regan Rd	1995 28X56 Doublewide	69,100	TOWN TAXABLE VALUE			
Norwood, NY 13668	620'ff		SCHOOL TAXABLE VALUE			
	FRNT 620.00 DPTH		FD028 Norfolk Fire Dist			
	ACRES 8.10 BANK8888302					
	EAST-0331039 NRTH-1735107					
	DEED BOOK 2011 PG-3968					
	FULL MARKET VALUE	84,268				

STATE OF NEW YORK
COUNTY - St Lawrence
TOWN - Norfolk
SWIS - 406289

2 0 1 4 T E N T A T I V E A S S E S S M E N T R O L L
T A X A B L E SECTION OF THE ROLL - 1

PAGE 685
VALUATION DATE-JUL 01, 2013
TAXABLE STATUS DATE-MAR 01, 2014

TAX MAP NUMBER SEQUENCE
UNIFORM PERCENT OF VALUE IS 082.00
UNIFORM PERCENT OF VALUE IS 082.00

TAX MAP PARCEL NUMBER	PROPERTY LOCATION & CLASS	ASSESSMENT	EXEMPTION CODE	COUNTY	TOWN	SCHOOL
CURRENT OWNERS NAME	SCHOOL DISTRICT	LAND	TAX DESCRIPTION	TAXABLE VALUE		
CURRENT OWNERS ADDRESS	PARCEL SIZE/GRID COORD	TOTAL	SPECIAL DISTRICTS	ACCOUNT NO.		

42.004-1-5.111	136 Regan Rd			42.004-1-5.111		*****
Regan Andrew J	210 1 Family Res		Vet - Comb 41132	0	13,800	1- 25-10PT
136 Regan Rd	Norwood-Norfolk 406201	7,000	Vet - Comb 41133	0	0	0
Norwood, NY 13668	FRNT 378.00 DPTH	55,200	Vet - Disa 41142	0	11,040	0
	ACRES 2.00 BANK8888869		Vet - Disa 41143	0	0	11,040
	EAST-0331431 NRTH-1734802		Basic Star 41854	0	0	0
	DEED BOOK 2010 PG-14697		COUNTY TAXABLE VALUE		30,360	24,600
	FULL MARKET VALUE	67,317	TOWN TAXABLE VALUE		31,860	
			SCHOOL TAXABLE VALUE		30,600	
			FD028 Norfolk Fire Dist		55,200	TO M

42.004-1-5.112	Regan Rd			42.004-1-5.112		*****
Young Harry	314 Rural vac<10		COUNTY TAXABLE VALUE		4,500	
Young Sandra	Norwood-Norfolk 406201	4,500	TOWN TAXABLE VALUE		4,500	
142 Regan Rd	FRNT 110.00 DPTH	4,500	SCHOOL TAXABLE VALUE		4,500	
Norwood, NY 13668	ACRES 3.90		FD028 Norfolk Fire Dist		4,500	TO M
	EAST-0331620 NRTH-1734706					
	DEED BOOK 2008 PG-13440					
	FULL MARKET VALUE	5,488				

42.004-1-6	120 Regan Rd			42.004-1-6		*****
Arquiett Trevor W	210 1 Family Res		Basic Star 41854	0	0	1- 92- 9
Arquiett Carrie C	Norwood-Norfolk 406201	11,600	COUNTY TAXABLE VALUE		75,000	24,600
8472 State Highway 56	3.50 Ar	75,000	TOWN TAXABLE VALUE		75,000	
Norfolk, NY 13667	ACRES 2.20 BANK8888111		SCHOOL TAXABLE VALUE		50,400	
	EAST-0331366 NRTH-1734515		FD028 Norfolk Fire Dist		75,000	TO M
	DEED BOOK 2011 PG-15264					
	FULL MARKET VALUE	91,463				

42.004-1-7.22	Off CR 48A			42.004-1-7.22		*****
Common Field, Inc	323 Vacant rural		COUNTY TAXABLE VALUE		17,600	
Christopher H Muka	Norwood-Norfolk 406201	17,600	TOWN TAXABLE VALUE		17,600	
134 Ridge Rd	Land South Of Conrail	17,600	SCHOOL TAXABLE VALUE		17,600	
Lansing, NY 14882	ACRES 55.60		FD028 Norfolk Fire Dist		17,600	TO M
	EAST-0333830 NRTH-1734127					
	DEED BOOK 2007 PG-3085					
	FULL MARKET VALUE	21,463				

42.004-1-7.211	142 Regan Rd			42.004-1-7.211		*****
Young Harry	240 Rural res		Basic Star 41854	0	0	0
Young Sandra	Norwood-Norfolk 406201	20,600	COUNTY TAXABLE VALUE		93,700	24,600
142 Regan Rd	North Of Conrail	93,700	TOWN TAXABLE VALUE		93,700	
Norwood, NY 13668	ACRES 56.20		SCHOOL TAXABLE VALUE		69,100	
	EAST-0332308 NRTH-1734439		FD028 Norfolk Fire Dist		93,700	TO M
	DEED BOOK 1105 PG-67					
	FULL MARKET VALUE	114,268				

STATE OF NEW YORK
COUNTY - St Lawrence
TOWN - Norfolk
SWIS - 406289

2 0 1 4 T E N T A T I V E A S S E S S M E N T R O L L

T A X A B L E SECTION OF THE ROLL - 1

VALUATION DATE-JUL 01, 2013

TAXABLE STATUS DATE-MAR 01, 2014

TAX MAP NUMBER SEQUENCE
UNIFORM PERCENT OF VALUE IS 082.00
UNIFORM PERCENT OF VALUE IS 082.00

TAX MAP PARCEL NUMBER	PROPERTY LOCATION & CLASS	ASSESSMENT	EXEMPTION CODE	COUNTY	TOWN	SCHOOL
CURRENT OWNERS NAME	SCHOOL DISTRICT	LAND	TAX DESCRIPTION	TAXABLE VALUE		
CURRENT OWNERS ADDRESS	PARCEL SIZE/GRID COORD	TOTAL	SPECIAL DISTRICTS	ACCOUNT NO.		

42.004-1-10	Off Regan Rd 105 Vac farmland		COUNTY TAXABLE VALUE	1,000		
Arcadi Nicholas W	Norwood-Norfolk 406201	1,000	TOWN TAXABLE VALUE	1,000		
Speranza Janet M	Landlocked all wet	1,000	SCHOOL TAXABLE VALUE	1,000		
465 County Route 48	ACRES 11.40 BANK8888830		FD028 Norfolk Fire Dist	1,000	TO	M
Norwood, NY 13668	EAST-0335211 NRTH-1735710					
	DEED BOOK 2008 PG-22201					
	FULL MARKET VALUE	1,220				

42.004-1-11	Off Regan Rd 321 Abandoned ag		COUNTY TAXABLE VALUE	4,200		
Crowley Edward P	Norwood-Norfolk 406201	4,200	TOWN TAXABLE VALUE	4,200		
25 Beebe Lane	Will 50/21 (Cortes Vance)	4,200	SCHOOL TAXABLE VALUE	4,200		
Merrimack, NH 03054	Landlocked Vacant Land		FD028 Norfolk Fire Dist	4,200	TO	M
	ACRES 25.70					
PRIOR OWNER ON 3/01/2014	EAST-0335237 NRTH-1735074					
Crowley Edward P	DEED BOOK 2014 PG-1618					
	FULL MARKET VALUE	5,122				

42.004-1-12	Off Regan Rd 321 Abandoned ag		COUNTY TAXABLE VALUE	1,500		
Nigro Louis	Norwood-Norfolk 406201	1,500	TOWN TAXABLE VALUE	1,500		
Nigro Margaret	125x570x550	1,500	SCHOOL TAXABLE VALUE	1,500		
959 Cricket Ln	FRNT 125.00 DPTH		FD028 Norfolk Fire Dist	1,500	TO	M
Long Pond, PA 18334	ACRES 0.78					
	EAST-0334091 NRTH-1733650					
	DEED BOOK 917 PG-00212					
	FULL MARKET VALUE	1,829				

42.004-1-13	144 Regan Rd 210 1 Family Res		Basic Star 41854	0	0	24,600
Young Joshua	Norwood-Norfolk 406201	15,100	COUNTY TAXABLE VALUE	122,900		
Young Renee	w/ workshop	122,900	TOWN TAXABLE VALUE	122,900		
144 Regan Rd	495x550x500x226x		SCHOOL TAXABLE VALUE	98,300		
Norwood, NY 13668	518x200x173		FD028 Norfolk Fire Dist	122,900	TO	M
	FRNT 495.00 DPTH 550.00					
	ACRES 7.90					
	EAST-0332108 NRTH-1735057					
	DEED BOOK 2001 PG-20325					
	FULL MARKET VALUE	149,878				

42.004-1-14	Regan Rd 314 Rural vac<10		COUNTY TAXABLE VALUE	10,000		
Young Harry T	Norwood-Norfolk 406201	10,000	TOWN TAXABLE VALUE	10,000		
Young Sandra I	ACRES 16.60	10,000	SCHOOL TAXABLE VALUE	10,000		
142 Regan Rd	EAST-0332827 NRTH-1735420		FD028 Norfolk Fire Dist	10,000	TO	M
Norwood, NY 13668	DEED BOOK 2004 PG-9762					
	FULL MARKET VALUE	12,195				

STATE OF NEW YORK
COUNTY - St Lawrence
TOWN - Norfolk
SWIS - 406289

2 0 1 4 T E N T A T I V E A S S E S S M E N T R O L L

T A X A B L E SECTION OF THE ROLL - 1

VALUATION DATE-JUL 01, 2013

TAXABLE STATUS DATE-MAR 01, 2014

TAX MAP NUMBER SEQUENCE
UNIFORM PERCENT OF VALUE IS 082.00
UNIFORM PERCENT OF VALUE IS 082.00

TAX MAP PARCEL NUMBER	PROPERTY LOCATION & CLASS	ASSESSMENT	EXEMPTION CODE	COUNTY	TOWN	SCHOOL
CURRENT OWNERS NAME	SCHOOL DISTRICT	LAND	TAX DESCRIPTION	TAXABLE VALUE		
CURRENT OWNERS ADDRESS	PARCEL SIZE/GRID COORD	TOTAL	SPECIAL DISTRICTS			ACCOUNT NO.

42.004-1-15	200 Regan Rd			42.004-1-15		*****
Young Thomas C	210 1 Family Res		Basic Star 41854	0	0	24,600
200 Regan Rd	Norwood-Norfolk 406201	6,900	COUNTY TAXABLE VALUE		114,800	
Norwood, NY 13668-3248	248'X257'X247'X278'	114,800	TOWN TAXABLE VALUE		114,800	
	FRNT 248.00 DPTH		SCHOOL TAXABLE VALUE		90,200	
	ACRES 1.50		FD028 Norfolk Fire Dist		114,800 TO M	
	EAST-0332718 NRTH-1735612					
	DEED BOOK 2004 PG-17500					
	FULL MARKET VALUE	140,000				

42.004-1-16	Off CR 48A			42.004-1-16		*****
Newtown Jamie	321 Abandoned ag		COUNTY TAXABLE VALUE		1,350	
1820 Taboret Trail	Norwood-Norfolk 406201	1,350	TOWN TAXABLE VALUE		1,350	
Ontario, NY 14519	ACRES 19.40	1,350	SCHOOL TAXABLE VALUE		1,350	
	EAST-0332953 NRTH-1733046		FD028 Norfolk Fire Dist		1,350 TO M	
	DEED BOOK 2008 PG-18671					
	FULL MARKET VALUE	1,646				

42.004-1-17	Off Murphy Rd			42.004-1-17		*****
Arcadi Nicholas W	321 Abandoned ag		COUNTY TAXABLE VALUE		1,000	
Speranza Janet M	Norwood-Norfolk 406201	1,000	TOWN TAXABLE VALUE		1,000	
465 County Route 48	Town Line Stockholm	1,000	SCHOOL TAXABLE VALUE		1,000	
Norwood, NY 13668	Formerly Assess Stockholm		FD028 Norfolk Fire Dist		1,000 TO M	
	Vacant Land All wet					
	ACRES 25.30 BANK8888830					
	EAST-0336174 NRTH-1735640					
	DEED BOOK 2008 PG-22201					
	FULL MARKET VALUE	1,220				

STATE OF NEW YORK
 COUNTY - St Lawrence
 TOWN - Norfolk
 SWIS - 406289

2 0 1 4 T E N T A T I V E A S S E S S M E N T R O L L
 T A X A B L E S E C T I O N O F T H E R O L L - 1
 M A P S E C T I O N - 0 4 2
 S U B - S E C T I O N - 0 0 4
 U N I F O R M P E R C E N T O F V A L U E I S 0 8 2 . 0 0

PAGE 688
 VALUATION DATE-JUL 01, 2013
 TAXABLE STATUS DATE-MAR 01, 2014
 RPS150/V04/L015
 CURRENT DATE 5/01/2014

*** S P E C I A L D I S T R I C T S U M M A R Y ***

CODE	DISTRICT NAME	TOTAL PARCELS	EXTENSION TYPE	EXTENSION VALUE	AD VALOREM VALUE	EXEMPT AMOUNT	TAXABLE VALUE
FD028	Norfolk Fire D	18	TOTAL M		726,650		726,650

*** S C H O O L D I S T R I C T S U M M A R Y ***

CODE	DISTRICT NAME	TOTAL PARCELS	ASSESSED LAND	ASSESSED TOTAL	EXEMPT AMOUNT	TOTAL TAXABLE	STAR AMOUNT	STAR TAXABLE
406201	Norwood-Norfolk	18	150,650	726,650		726,650	223,540	503,110
	S U B - T O T A L	18	150,650	726,650		726,650	223,540	503,110
	T O T A L	18	150,650	726,650		726,650	223,540	503,110

*** S Y S T E M C O D E S S U M M A R Y ***

NO SYSTEM EXEMPTIONS AT THIS LEVEL

*** E X E M P T I O N S U M M A R Y ***

CODE	DESCRIPTION	TOTAL PARCELS	COUNTY	TOWN	SCHOOL
41132	Vet - Comb	1	13,800		
41133	Vet - Comb	1		12,300	
41142	Vet - Disa	1	11,040		
41143	Vet - Disa	1		11,040	
41834	Enhanced S	1			52,640
41854	Basic Star	7			170,900
	T O T A L	12	24,840	23,340	223,540

STATE OF NEW YORK
COUNTY - St Lawrence
TOWN - Norfolk
SWIS - 406289

2 0 1 4 T E N T A T I V E A S S E S S M E N T R O L L
T A X A B L E SECTION OF THE ROLL - 1
M A P S E C T I O N - 042
S U B - S E C T I O N - 004
UNIFORM PERCENT OF VALUE IS 082.00

PAGE 689
VALUATION DATE-JUL 01, 2013
TAXABLE STATUS DATE-MAR 01, 2014
RPS150/V04/L015
CURRENT DATE 5/01/2014

*** G R A N D T O T A L S ***

ROLL SEC	DESCRIPTION	TOTAL PARCELS	ASSESSED LAND	ASSESSED TOTAL	TAXABLE COUNTY	TAXABLE TOWN	TAXABLE SCHOOL	STAR TAXABLE
1	TAXABLE	18	150,650	726,650	701,810	703,310	726,650	503,110

STATE OF NEW YORK
COUNTY - St Lawrence
TOWN - Norfolk
SWIS - 406289

2 0 1 4 T E N T A T I V E A S S E S S M E N T R O L L

T A X A B L E SECTION OF THE ROLL - 1

PAGE 690
VALUATION DATE-JUL 01, 2013
TAXABLE STATUS DATE-MAR 01, 2014

TAX MAP NUMBER SEQUENCE
UNIFORM PERCENT OF VALUE IS 082.00
UNIFORM PERCENT OF VALUE IS 082.00

TAX MAP PARCEL NUMBER	PROPERTY LOCATION & CLASS	ASSESSMENT	EXEMPTION CODE	COUNTY	TOWN	SCHOOL
CURRENT OWNERS NAME	SCHOOL DISTRICT	LAND	TAX DESCRIPTION	TAXABLE VALUE		ACCOUNT NO.
CURRENT OWNERS ADDRESS	PARCEL SIZE/GRID COORD	TOTAL	SPECIAL DISTRICTS			

42.050-2-1.1	7734 SH 56			42.050-2-1.1		*****
Goodspeed Charles W (LU)	210 1 Family Res		Enhanced S 41834	0	0	1- 46- 4
7734 State Highway 56	Norwood-Norfolk 406201	7,800	COUNTY TAXABLE VALUE		54,700	
Norwood, NY 13668	Also 999/541	54,700	TOWN TAXABLE VALUE		54,700	
	FRNT 152.00 DPTH 300.00		SCHOOL TAXABLE VALUE		2,060	
	ACRES 1.10		FD028 Norfolk Fire Dist		54,700 TO M	
	EAST-0329588 NRTH-1737823					
	DEED BOOK 2009 PG-3296					
	FULL MARKET VALUE	66,707				

42.050-2-2.1	7728 SH 56			42.050-2-2.1		*****
Harvey Ronald E (LU)	210 1 Family Res		Enhanced S 41834	0	0	1- 99-15.1
7728 State Highway 56	Norwood-Norfolk 406201	8,700	COUNTY TAXABLE VALUE		57,700	
Norwood, NY 13668	Goodspeed Barrett	57,700	TOWN TAXABLE VALUE		57,700	
	Robideau Road		SCHOOL TAXABLE VALUE		5,060	
	FRNT 210.00 DPTH 300.00		FD028 Norfolk Fire Dist		57,700 TO M	
	ACRES 1.50					
	EAST-0329554 NRTH-1737630					
	DEED BOOK 1998 PG-14705					
	FULL MARKET VALUE	70,366				

42.050-2-3	SH 56			42.050-2-3		*****
Harvey Ronald E (LU)	314 Rural vac<10		COUNTY TAXABLE VALUE		4,500	1- 99-14
7728 State Highway 56	Norwood-Norfolk 406201	4,500	TOWN TAXABLE VALUE		4,500	
Norwood, NY 13668-3172	FRNT 100.00 DPTH 330.00	4,500	SCHOOL TAXABLE VALUE		4,500	
	ACRES 0.76		FD028 Norfolk Fire Dist		4,500 TO M	
	EAST-0329501 NRTH-1737497					
	DEED BOOK 1998 PG-14706					
	FULL MARKET VALUE	5,488				

42.050-2-4	7718 SH 56			42.050-2-4		*****
Phillips Darwin (LU)	270 Mfg housing		Basic Star 41854	0	0	1- 98-11
7718 State Highway 56	Norwood-Norfolk 406201	6,100	COUNTY TAXABLE VALUE		11,100	
Norwood, NY 13668	FRNT 92.00 DPTH 300.00	11,100	TOWN TAXABLE VALUE		11,100	
	ACRES 0.63		SCHOOL TAXABLE VALUE		0	
	EAST-0329494 NRTH-1737390		FD028 Norfolk Fire Dist		11,100 TO M	
	DEED BOOK 2005 PG-5648					
	FULL MARKET VALUE	13,537				

42.050-2-5	7708 SH 56			42.050-2-5		*****
Prince John E (Estate)	210 1 Family Res		COUNTY TAXABLE VALUE		19,100	1- 53- 3
7708 State Highway 56	Norwood-Norfolk 406201	8,600	TOWN TAXABLE VALUE		19,100	
Norwood, NY 13668	FRNT 170.00 DPTH 300.00	19,100	SCHOOL TAXABLE VALUE		19,100	
	ACRES 1.20		FD028 Norfolk Fire Dist		19,100 TO M	
	EAST-0329454 NRTH-1737257					
	DEED BOOK 916 PG-00167					
	FULL MARKET VALUE	23,293				

STATE OF NEW YORK
COUNTY - St Lawrence
TOWN - Norfolk
SWIS - 406289

2 0 1 4 T E N T A T I V E A S S E S S M E N T R O L L
T A X A B L E SECTION OF THE ROLL - 1

PAGE 691
VALUATION DATE-JUL 01, 2013
TAXABLE STATUS DATE-MAR 01, 2014

TAX MAP NUMBER SEQUENCE
UNIFORM PERCENT OF VALUE IS 082.00
UNIFORM PERCENT OF VALUE IS 082.00

TAX MAP PARCEL NUMBER	PROPERTY LOCATION & CLASS	ASSESSMENT	EXEMPTION CODE	COUNTY	TOWN	SCHOOL
CURRENT OWNERS NAME	SCHOOL DISTRICT	LAND	TAX DESCRIPTION	TAXABLE VALUE		
CURRENT OWNERS ADDRESS	PARCEL SIZE/GRID COORD	TOTAL	SPECIAL DISTRICTS	ACCOUNT NO.		

42.050-2-6	7706 SH 56			42.050-2-6		1- 88-12
Joslin Rebecca L	210 1 Family Res		COUNTY TAXABLE VALUE	22,000		
Joslin James L	Norwood-Norfolk 406201	6,100	TOWN TAXABLE VALUE	22,000		
7706 State Highway 56	FRNT 93.00 DPTH 300.00	22,000	SCHOOL TAXABLE VALUE	22,000		
Norwood, NY 13668	ACRES 0.64		FD028 Norfolk Fire Dist	22,000	TO M	
	EAST-0329414 NRTH-1737137					
	DEED BOOK 2013 PG-20468					
	FULL MARKET VALUE	26,829				

42.050-2-7	7702 SH 56			42.050-2-7		1- 53- 4
Henderson Wayne	210 1 Family Res		Vet Eligib 41101	0	19,690	19,690 0
Henderson Helen	Norwood-Norfolk 406201	5,900	Enhanced S 41834	0	0	0 52,640
7702 State Highway 56	Ranch	53,800	COUNTY TAXABLE VALUE		34,110	
Norwood, NY 13668	FRNT 88.00 DPTH 330.00		TOWN TAXABLE VALUE		34,110	
	ACRES 0.67		SCHOOL TAXABLE VALUE		1,160	
	EAST-0329367 NRTH-1737043		FD028 Norfolk Fire Dist		53,800	TO M
	DEED BOOK 705 PG-00589					
	FULL MARKET VALUE	65,610				

42.050-2-8	7700 SH 56			42.050-2-8		1-125-10
Jones Kirk	210 1 Family Res		Basic Star 41854	0	0	0 24,600
Jones Amanda	Norwood-Norfolk 406201	7,100	COUNTY TAXABLE VALUE		68,100	
7700 State Highway 56	FRNT 118.00 DPTH 300.00	68,100	TOWN TAXABLE VALUE		68,100	
Norwood, NY 13668	ACRES 0.81 BANK8888830		SCHOOL TAXABLE VALUE		43,500	
	EAST-0329367 NRTH-1736950		FD028 Norfolk Fire Dist		68,100	TO M
	DEED BOOK 2007 PG-18505					
	FULL MARKET VALUE	83,049				

42.050-2-9	7696 SH 56			42.050-2-9		1-108-13
Smith Bernard	210 1 Family Res		Enhanced S 41834	0	0	0 52,640
7696 State Highway 56	Norwood-Norfolk 406201	7,200	COUNTY TAXABLE VALUE		66,200	
Norwood, NY 13668	FRNT 125.00 DPTH 300.00	66,200	TOWN TAXABLE VALUE		66,200	
	ACRES 0.86		SCHOOL TAXABLE VALUE		13,560	
	EAST-0329334 NRTH-1736837		FD028 Norfolk Fire Dist		66,200	TO M
	DEED BOOK 760 PG-00321					
	FULL MARKET VALUE	80,732				

42.050-2-10	7688 SH 56			42.050-2-10		1- 25-14
Swinyer Francis J Jr	210 1 Family Res		COUNTY TAXABLE VALUE		63,600	
Swinyer Laure L	Norwood-Norfolk 406201	7,300	TOWN TAXABLE VALUE		63,600	
2 Ann St	ACRES 0.94 BANK8888869	63,600	SCHOOL TAXABLE VALUE		63,600	
Norfolk, NY 13667	EAST-0329281 NRTH-1736710		FD028 Norfolk Fire Dist		63,600	TO M
	DEED BOOK 2004 PG-19525					
	FULL MARKET VALUE	77,561				

STATE OF NEW YORK
COUNTY - St Lawrence
TOWN - Norfolk
SWIS - 406289

2 0 1 4 T E N T A T I V E A S S E S S M E N T R O L L
T A X A B L E SECTION OF THE ROLL - 1

PAGE 692
VALUATION DATE-JUL 01, 2013
TAXABLE STATUS DATE-MAR 01, 2014

TAX MAP NUMBER SEQUENCE
UNIFORM PERCENT OF VALUE IS 082.00
UNIFORM PERCENT OF VALUE IS 082.00

TAX MAP PARCEL NUMBER	PROPERTY LOCATION & CLASS	ASSESSMENT	EXEMPTION CODE	COUNTY	TOWN	SCHOOL
CURRENT OWNERS NAME	SCHOOL DISTRICT	LAND	TAX DESCRIPTION	TAXABLE VALUE		
CURRENT OWNERS ADDRESS	PARCEL SIZE/GRID COORD	TOTAL	SPECIAL DISTRICTS	ACCOUNT NO.		

42.050-2-11	7684 SH 56			42.050-2-11		*****
Currier Gerald T	210 1 Family Res		Basic Star 41854	0	0	1- 54-13
7684 State Highway 56	Norwood-Norfolk 406201	7,700	COUNTY TAXABLE VALUE		53,100	24,600
Norwood, NY 13668	FRNT 150.00 DPTH 300.00	53,100	TOWN TAXABLE VALUE		53,100	
	ACRES 1.00 BANK8888869		SCHOOL TAXABLE VALUE		28,500	
	EAST-0329261 NRTH-1736577		FD028 Norfolk Fire Dist		53,100 TO M	
	DEED BOOK 2008 PG-19621					
	FULL MARKET VALUE	64,756				

42.050-2-12	7676 SH 56			42.050-2-12		*****
Dumas Paul J	210 1 Family Res		Basic Star 41854	0	0	1- 41-11
7676 State Highway 56	Norwood-Norfolk 406201	11,500	COUNTY TAXABLE VALUE		79,200	24,600
Norwood, NY 13668	Residence	79,200	TOWN TAXABLE VALUE		79,200	
	ACRES 2.00 BANK8888869		SCHOOL TAXABLE VALUE		54,600	
	EAST-0329347 NRTH-1736343		FD028 Norfolk Fire Dist		79,200 TO M	
	DEED BOOK 2005 PG-9986					
	FULL MARKET VALUE	96,585				

42.050-2-13.1	7666 SH 56			42.050-2-13.1		*****
Fiacco Thomas Jr	210 1 Family Res		Basic Star 41854	0	0	1- 94-12.1
7666 State Highway 56	Norwood-Norfolk 406201	6,200	COUNTY TAXABLE VALUE		110,700	24,600
Norwood, NY 13668	FRNT 100.00 DPTH 200.00	110,700	TOWN TAXABLE VALUE		110,700	
	BANK8888830		SCHOOL TAXABLE VALUE		86,100	
	EAST-0329094 NRTH-1736137		FD028 Norfolk Fire Dist		110,700 TO M	
	DEED BOOK 1059 PG-459					
	FULL MARKET VALUE	135,000				

42.050-2-14	7667 SH 56			42.050-2-14		*****
Clark Kelli M	210 1 Family Res		Basic Star 41854	0	0	1- 80-10
7667 State Highway 56	Norwood-Norfolk 406201	7,600	COUNTY TAXABLE VALUE		91,500	24,600
Norwood, NY 13668	95x760x95'wfx670 Ranch	91,500	TOWN TAXABLE VALUE		91,500	
	FRNT 95.00 DPTH 760.00		SCHOOL TAXABLE VALUE		66,900	
	ACRES 1.50 BANK8888150		FD028 Norfolk Fire Dist		91,500 TO M	
	EAST-0328613 NRTH-1736270					
	DEED BOOK 2013 PG-1558					
	FULL MARKET VALUE	111,585				

42.050-2-15	7671 SH 56			42.050-2-15		*****
Demo Richard	210 1 Family Res		Vet - Comb 41132	0	16,400	1- 15- 3
7671 State Highway 56	Norwood-Norfolk 406201	7,900	Vet - Comb 41133	0	0	0
Norwood, NY 13668	1 Ar	74,100	Enhanced S 41834	0	0	52,640
	ACRES 1.60		COUNTY TAXABLE VALUE		57,700	
	EAST-0328640 NRTH-1736377		TOWN TAXABLE VALUE		61,800	
	DEED BOOK 903 PG-00860		SCHOOL TAXABLE VALUE		21,460	
	FULL MARKET VALUE	90,366	FD028 Norfolk Fire Dist		74,100 TO M	

STATE OF NEW YORK
 COUNTY - St Lawrence
 TOWN - Norfolk
 SWIS - 406289

2 0 1 4 T E N T A T I V E A S S E S S M E N T R O L L
 T A X A B L E SECTION OF THE ROLL - 1

PAGE 693
 VALUATION DATE-JUL 01, 2013
 TAXABLE STATUS DATE-MAR 01, 2014

TAX MAP NUMBER SEQUENCE
 UNIFORM PERCENT OF VALUE IS 082.00
 UNIFORM PERCENT OF VALUE IS 082.00

TAX MAP PARCEL NUMBER	PROPERTY LOCATION & CLASS	ASSESSMENT	EXEMPTION CODE-----	COUNTY-----	TOWN-----	SCHOOL
CURRENT OWNERS NAME	SCHOOL DISTRICT	LAND	TAX DESCRIPTION	TAXABLE VALUE		
CURRENT OWNERS ADDRESS	PARCEL SIZE/GRID COORD	TOTAL	SPECIAL DISTRICTS	ACCOUNT NO.		

42.050-2-16	7677 SH 56			42.050-2-16	1- 51- 7	*****
Labar Barry	210 1 Family Res		Basic Star 41854	0	0	24,600
7677 State Highway 56	Norwood-Norfolk 406201	9,800	COUNTY TAXABLE VALUE		77,000	
Norwood, NY 13668	FRNT 250.00 DPTH 385.00	77,000	TOWN TAXABLE VALUE		77,000	
	ACRES 2.30		SCHOOL TAXABLE VALUE		52,400	
	EAST-0328812 NRTH-1736483		FD028 Norfolk Fire Dist		77,000 TO M	
	DEED BOOK 2006 PG-13610					
	FULL MARKET VALUE	93,902				

42.050-2-17	SH 56			42.050-2-17	1- 51- 6	*****
Hartin Anna M	314 Rural vac<10		COUNTY TAXABLE VALUE		13,700	
25 Country Club Dr	Norwood-Norfolk 406201	13,700	TOWN TAXABLE VALUE		13,700	
New York Mills, NY 13417	FRNT 315.00 DPTH	13,700	SCHOOL TAXABLE VALUE		13,700	
	ACRES 3.90		FD028 Norfolk Fire Dist		13,700 TO M	
	EAST-0328887 NRTH-1736703					
	DEED BOOK 2006 PG-12577					
	FULL MARKET VALUE	16,707				

42.050-2-18	7701 Sh 56			42.050-2-18	1- 39- 1	*****
Markel Wayne R	210 1 Family Res - WTRFNT		Vet - Comb 41132	0	7,325	0
Markel Sandra	Norwood-Norfolk 406201	8,900	Vet - Comb 41133	0	0	7,325
7701 State Highway 56	Residence	29,300	Enhanced S 41834	0	0	29,300
Norwood, NY 13668	FRNT 132.00 DPTH 330.00		COUNTY TAXABLE VALUE		21,975	
	ACRES 0.99		TOWN TAXABLE VALUE		21,975	
	EAST-0329000 NRTH-1736963		SCHOOL TAXABLE VALUE		0	
	DEED BOOK 987 PG-00967		FD028 Norfolk Fire Dist		29,300 TO M	
	FULL MARKET VALUE	35,732				

42.050-2-19	7703 SH 56			42.050-2-19	1- 88- 4	*****
Eckstein Fred J	210 1 Family Res - WTRFNT		Basic Star 41854	0	0	24,600
7703 State Highway 56	Norwood-Norfolk 406201	8,900	COUNTY TAXABLE VALUE		32,000	
Norwood, NY 13668	FRNT 132.00 DPTH 330.00	32,000	TOWN TAXABLE VALUE		32,000	
	ACRES 0.99		SCHOOL TAXABLE VALUE		7,400	
	EAST-0329060 NRTH-1737103		FD028 Norfolk Fire Dist		32,000 TO M	
	DEED BOOK 2009 PG-15533					
	FULL MARKET VALUE	39,024				

42.050-2-20.1	SH 56			42.050-2-20.1	1- 74- 4.1	*****
Hotaling Lorren David	314 Rural vac<10		COUNTY TAXABLE VALUE		13,500	
122 Lakeview Ave	Norwood-Norfolk 406201	13,500	TOWN TAXABLE VALUE		13,500	
Leonia, NJ 07605	ACRES 3.50	13,500	SCHOOL TAXABLE VALUE		13,500	
	EAST-0329047 NRTH-1737403		FD028 Norfolk Fire Dist		13,500 TO M	
	DEED BOOK 2005 PG-4801					
	FULL MARKET VALUE	16,463				

STATE OF NEW YORK
 COUNTY - St Lawrence
 TOWN - Norfolk
 SWIS - 406289

2 0 1 4 T E N T A T I V E A S S E S S M E N T R O L L
 T A X A B L E SECTION OF THE ROLL - 1

PAGE 694
 VALUATION DATE-JUL 01, 2013
 TAXABLE STATUS DATE-MAR 01, 2014

TAX MAP NUMBER SEQUENCE
 UNIFORM PERCENT OF VALUE IS 082.00
 UNIFORM PERCENT OF VALUE IS 082.00

TAX MAP PARCEL NUMBER	PROPERTY LOCATION & CLASS	ASSESSMENT	EXEMPTION CODE	COUNTY	TOWN	SCHOOL
CURRENT OWNERS NAME	SCHOOL DISTRICT	LAND	TAX DESCRIPTION	TAXABLE VALUE		ACCOUNT NO.
CURRENT OWNERS ADDRESS	PARCEL SIZE/GRID COORD	TOTAL	SPECIAL DISTRICTS			

42.050-2-20.2	7725 SH 56 210 1 Family Res		Basic Star 41854	0	0	0 20,000
Pruner Jeremy K	Norwood-Norfolk 406201	7,900	COUNTY TAXABLE VALUE		20,000	
Pruner Irene	ACRES 0.88	20,000	TOWN TAXABLE VALUE		20,000	
7725 State Highway 56	EAST-0329247 NRTH-1737603		SCHOOL TAXABLE VALUE		0	
Norwood, NY 13668	DEED BOOK 1018 PG-00390		FD028 Norfolk Fire Dist		20,000	TO M
	FULL MARKET VALUE	24,390				

42.050-2-21	CR 48A 314 Rural vac<10		COUNTY TAXABLE VALUE		5,400	1- 13- 7
Besaw John Leonard	Norwood-Norfolk 406201	5,400	TOWN TAXABLE VALUE		5,400	
4063 Tesa Rd	Vacant Land	5,400	SCHOOL TAXABLE VALUE		5,400	
Rockford, IL 61109	165x264		FD028 Norfolk Fire Dist		5,400	TO M
	FRNT 165.00 DPTH 264.00					
	ACRES 1.00					
	EAST-0329074 NRTH-1737557					
	DEED BOOK 2000 PG-10395					
	FULL MARKET VALUE	6,585				

42.050-2-22	25 CR 48A 210 1 Family Res		COUNTY TAXABLE VALUE		17,100	1- 54-11
Hotaling Lorren David	Norwood-Norfolk 406201	9,100	TOWN TAXABLE VALUE		17,100	
122 Lakeview Ave	356x216x420 R	17,100	SCHOOL TAXABLE VALUE		17,100	
Leonia, NJ 07605	FRNT 356.00 DPTH		FD028 Norfolk Fire Dist		17,100	TO M
	ACRES 0.88					
	EAST-0328726 NRTH-1737710					
	DEED BOOK 2005 PG-4801					
	FULL MARKET VALUE	20,854				

42.050-2-23	CR 48A 314 Rural vac<10		COUNTY TAXABLE VALUE		4,500	1- 74- 6
McClure Kern K	Norwood-Norfolk 406201	4,500	TOWN TAXABLE VALUE		4,500	
McClure Sharon A	193x112x193x85	4,500	SCHOOL TAXABLE VALUE		4,500	
114 Yaleville Rd	FRNT 193.00 DPTH 110.00		FD028 Norfolk Fire Dist		4,500	TO M
Norwood, NY 13668	EAST-0328205 NRTH-1737877					
	DEED BOOK 2002 PG-12852					
	FULL MARKET VALUE	5,488				

42.050-2-24.1	40 CR 48A 210 1 Family Res		COUNTY TAXABLE VALUE		58,600	1-103- 3
Ayotte David	Norwood-Norfolk 406201	5,200	TOWN TAXABLE VALUE		58,600	
40 County Route 48A	182'x193'x216'x170'	58,600	SCHOOL TAXABLE VALUE		58,600	
Norwood, NY 13668-3173	FRNT 182.00 DPTH		FD028 Norfolk Fire Dist		58,600	TO M
	ACRES 1.00					
	EAST-0328379 NRTH-1737870					
	DEED BOOK 2013 PG-9202					
	FULL MARKET VALUE	71,463				

STATE OF NEW YORK
COUNTY - St Lawrence
TOWN - Norfolk
SWIS - 406289

2 0 1 4 T E N T A T I V E A S S E S S M E N T R O L L
T A X A B L E SECTION OF THE ROLL - 1

PAGE 695
VALUATION DATE-JUL 01, 2013
TAXABLE STATUS DATE-MAR 01, 2014

TAX MAP NUMBER SEQUENCE
UNIFORM PERCENT OF VALUE IS 082.00
UNIFORM PERCENT OF VALUE IS 082.00

TAX MAP PARCEL NUMBER	PROPERTY LOCATION & CLASS	ASSESSMENT	EXEMPTION CODE	COUNTY	TOWN	SCHOOL
CURRENT OWNERS NAME	SCHOOL DISTRICT	LAND	TAX DESCRIPTION	TAXABLE VALUE		
CURRENT OWNERS ADDRESS	PARCEL SIZE/GRID COORD	TOTAL	SPECIAL DISTRICTS			ACCOUNT NO.

42.050-2-26.11	34 CR 48A			42.050-2-26.11		*****
Murphy Jennifer L	210 1 Family Res		Basic Star 41854	0	0	1- 64-13 &
34 County Route 48	Norwood-Norfolk 406201	3,900	COUNTY TAXABLE VALUE	26,100	0	24,600
Norwood, NY 13668	81'X65'X76'X68'	26,100	TOWN TAXABLE VALUE	26,100		
	Old Style-Yaleville Rd		SCHOOL TAXABLE VALUE	1,500		
	FRNT 81.00 DPTH 65.00		FD028 Norfolk Fire Dist	26,100	TO M	
	ACRES 0.17					
	EAST-0328533 NRTH-1737877					
	DEED BOOK 2000 PG-8551					
	FULL MARKET VALUE	31,829				

42.050-2-26.21	32 CR 48A			42.050-2-26.21		*****
Kocher Ann	210 1 Family Res		Basic Star 41854	0	0	1- 64-13.2
32 County Route 48	Norwood-Norfolk 406201	5,100	COUNTY TAXABLE VALUE	15,100	0	15,100
Norwood, NY 13668-3173	Residence-Yaleville Rd	15,100	TOWN TAXABLE VALUE	15,100		
	FRNT 106.00 DPTH 100.00		SCHOOL TAXABLE VALUE	0		
	ACRES 0.26		FD028 Norfolk Fire Dist	15,100	TO M	
	EAST-0328613 NRTH-1737863					
	DEED BOOK 1099 PG-955					
	FULL MARKET VALUE	18,415				

42.050-2-27	16 CR 48A			42.050-2-27		*****
Murphy Fern	210 1 Family Res		Aged - Cou 41802	0	4,460	0
Murphy Jean	Norwood-Norfolk 406201	8,000	Aged - Tow 41803	0	0	2,788
16 County Route 48	371x96x165x13xi	22,300	Aged - Sch 41804	0	0	0
Norwood, NY 13668-3173	FRNT 371.00 DPTH		Phys Disab 41901	0	11,150	11,150
	ACRES 0.81		Enhanced S 41834	0	0	0
	EAST-0328847 NRTH-1737830		COUNTY TAXABLE VALUE	6,690		15,610
	DEED BOOK 928 PG-00535		TOWN TAXABLE VALUE	8,362		
	FULL MARKET VALUE	27,195	SCHOOL TAXABLE VALUE	0		
			FD028 Norfolk Fire Dist	22,300	TO M	

42.050-2-29	2 CR 48A			42.050-2-29		*****
Vonhoffmann Carol Anne	270 Mfg housing		Basic Star 41854	0	0	1- 49- 4
2 County Route 48	Norwood-Norfolk 406201	5,000	COUNTY TAXABLE VALUE	12,800	0	12,800
Norwood, NY 13668-3173	145'x80'x155'x80'	12,800	TOWN TAXABLE VALUE	12,800		
	Trailer		SCHOOL TAXABLE VALUE	0		
	FRNT 145.00 DPTH 80.00		FD028 Norfolk Fire Dist	12,800	TO M	
	ACRES 0.40					
	EAST-0329321 NRTH-1737777					
	DEED BOOK 2006 PG-17535					
	FULL MARKET VALUE	15,610				

STATE OF NEW YORK
 COUNTY - St Lawrence
 TOWN - Norfolk
 SWIS - 406289

2 0 1 4 T E N T A T I V E A S S E S S M E N T R O L L
 T A X A B L E SECTION OF THE ROLL - 1

PAGE 696
 VALUATION DATE-JUL 01, 2013
 TAXABLE STATUS DATE-MAR 01, 2014

TAX MAP NUMBER SEQUENCE
 UNIFORM PERCENT OF VALUE IS 082.00
 UNIFORM PERCENT OF VALUE IS 082.00

TAX MAP PARCEL NUMBER	PROPERTY LOCATION & CLASS	ASSESSMENT	EXEMPTION CODE	COUNTY	TOWN	SCHOOL
CURRENT OWNERS NAME	SCHOOL DISTRICT	LAND	TAX DESCRIPTION	TAXABLE VALUE		
CURRENT OWNERS ADDRESS	PARCEL SIZE/GRID COORD	TOTAL	SPECIAL DISTRICTS	ACCOUNT NO.		

42.050-2-30.1	7737 SH 56 & 10 CR 48A			42.050-2-30.1		*****
Allen Frank R Sr	210 1 Family Res		Basic Star 41854	0	0	1- 55- 6
7737 State Highway 56	Norwood-Norfolk 406201	8,000	COUNTY TAXABLE VALUE		35,000	24,600
Norwood, NY 13668	116'x155'x122'x163'	35,000	TOWN TAXABLE VALUE		35,000	
	FRNT 116.00 DPTH		SCHOOL TAXABLE VALUE		10,400	
	ACRES 1.20		FD028 Norfolk Fire Dist		35,000 TO M	
	EAST-0329194 NRTH-1737882					
	DEED BOOK 2007 PG-18976					
	FULL MARKET VALUE	42,683				

42.050-2-33.1	CR 48A			42.050-2-33.1		*****
McClure Kern K	314 Rural vac<10		COUNTY TAXABLE VALUE		5,700	1- 95- 4
McClure Sharon Ann	Norwood-Norfolk 406201	5,700	TOWN TAXABLE VALUE		5,700	
114 Yaleville Rd	See 145B/1114 & 164B/1255	5,700	SCHOOL TAXABLE VALUE		5,700	
Norwood, NY 13668	FRNT 186.00 DPTH		FD028 Norfolk Fire Dist		5,700 TO M	
	ACRES 2.00					
	EAST-0327771 NRTH-1737883					
	DEED BOOK 2001 PG-3509					
	FULL MARKET VALUE	6,951				

STATE OF NEW YORK
 COUNTY - St Lawrence
 TOWN - Norfolk
 SWIS - 406289

2 0 1 4 T E N T A T I V E A S S E S S M E N T R O L L
 T A X A B L E S E C T I O N O F T H E R O L L - 1
 M A P S E C T I O N - 0 4 2
 S U B - S E C T I O N - 0 5 0
 U N I F O R M P E R C E N T O F V A L U E I S 0 8 2 . 0 0

PAGE 697
 VALUATION DATE-JUL 01, 2013
 TAXABLE STATUS DATE-MAR 01, 2014
 RPS150/V04/L015
 CURRENT DATE 5/01/2014

*** S P E C I A L D I S T R I C T S U M M A R Y ***

CODE	DISTRICT NAME	TOTAL PARCELS	EXTENSION TYPE	EXTENSION VALUE	AD VALOREM VALUE	EXEMPT AMOUNT	TAXABLE VALUE
FD028	Norfolk Fire D	31	TOTAL M		1217,500		1217,500

*** S C H O O L D I S T R I C T S U M M A R Y ***

CODE	DISTRICT NAME	TOTAL PARCELS	ASSESSED LAND	ASSESSED TOTAL	EXEMPT AMOUNT	TOTAL TAXABLE	STAR AMOUNT	STAR TAXABLE
406201	Norwood-Norfolk	31	232,800	1217,500	6,690	1210,810	588,510	622,300
	S U B - T O T A L	31	232,800	1217,500	6,690	1210,810	588,510	622,300
	T O T A L	31	232,800	1217,500	6,690	1210,810	588,510	622,300

*** S Y S T E M C O D E S S U M M A R Y ***

NO SYSTEM EXEMPTIONS AT THIS LEVEL

*** E X E M P T I O N S U M M A R Y ***

CODE	DESCRIPTION	TOTAL PARCELS	COUNTY	TOWN	SCHOOL
41101	Vet Eligib	1	19,690	19,690	
41132	Vet - Comb	2	23,725		
41133	Vet - Comb	2		19,625	
41802	Aged - Cou	1	4,460		
41803	Aged - Tow	1		2,788	
41804	Aged - Sch	1			6,690
41834	Enhanced S	7			308,110
41854	Basic Star	13			280,400
41901	Phys Disab	1	11,150	11,150	
	T O T A L	29	59,025	53,253	595,200

STATE OF NEW YORK
COUNTY - St Lawrence
TOWN - Norfolk
SWIS - 406289

2 0 1 4 T E N T A T I V E A S S E S S M E N T R O L L
T A X A B L E SECTION OF THE ROLL - 1
M A P S E C T I O N - 042
S U B - S E C T I O N - 050
UNIFORM PERCENT OF VALUE IS 082.00

PAGE 698
VALUATION DATE-JUL 01, 2013
TAXABLE STATUS DATE-MAR 01, 2014
RPS150/V04/L015
CURRENT DATE 5/01/2014

*** G R A N D T O T A L S ***

ROLL SEC	DESCRIPTION	TOTAL PARCELS	ASSESSED LAND	ASSESSED TOTAL	TAXABLE COUNTY	TAXABLE TOWN	TAXABLE SCHOOL	STAR TAXABLE
1	TAXABLE	31	232,800	1217,500	1158,475	1164,247	1210,810	622,300

STATE OF NEW YORK
 COUNTY - St Lawrence
 TOWN - Norfolk
 SWIS - 406289

2 0 1 4 T E N T A T I V E A S S E S S M E N T R O L L
 T A X A B L E SECTION OF THE ROLL - 1

PAGE 699
 VALUATION DATE-JUL 01, 2013
 TAXABLE STATUS DATE-MAR 01, 2014

TAX MAP NUMBER SEQUENCE
 UNIFORM PERCENT OF VALUE IS 082.00
 UNIFORM PERCENT OF VALUE IS 082.00

TAX MAP PARCEL NUMBER	PROPERTY LOCATION & CLASS	ASSESSMENT	EXEMPTION CODE	COUNTY	TOWN	SCHOOL
CURRENT OWNERS NAME	SCHOOL DISTRICT	LAND	TAX DESCRIPTION	TAXABLE VALUE		
CURRENT OWNERS ADDRESS	PARCEL SIZE/GRID COORD	TOTAL	SPECIAL DISTRICTS	ACCOUNT NO.		

43.001-1-2.1	CR 47 105 Vac farmland		COUNTY TAXABLE VALUE	8,600		
Margittay John P Jr	Norwood-Norfolk 406201	8,600	TOWN TAXABLE VALUE	8,600		
3473 County Route 47	Agri-Vac Land-Knapps Rd	8,600	SCHOOL TAXABLE VALUE	8,600		
Norwood, NY 13668	In Ms#8		FD028 Norfolk Fire Dist	8,600	TO M	
	FRNT 1250.00 DPTH					
	ACRES 43.10					
	EAST-0339379 NRTH-1743613					
	DEED BOOK 838 PG-00289					
	FULL MARKET VALUE	10,488				

43.001-1-2.2	CR 47 720 Mine/quarry		COUNTY TAXABLE VALUE	10,700		
Margittay John P Jr	Norwood-Norfolk 406201	10,700	TOWN TAXABLE VALUE	10,700		
Attn: Barrett Paving Materials	FRNT 369.00 DPTH 1118.00	10,700	SCHOOL TAXABLE VALUE	10,700		
3 Becker Farm Rd	ACRES 9.80		FD028 Norfolk Fire Dist	10,700	TO M	
Roseland, NJ 07068-1726	EAST-0338471 NRTH-1743747					
	DEED BOOK 838 PG-289					
	FULL MARKET VALUE	13,049				

43.001-1-3.1	3274 CR 47 210 1 Family Res		Vet - Wart 41122	0	4,425	0
Jandreau Irene	Norwood-Norfolk 406201	11,800	Vet - Wart 41123	0	0	4,425
3274 County Route 47	Ranch-Knapps Rd	29,500	Aged - Co 41801	0	10,030	10,030
Norwood, NY 13668	231x440x338x170x100x270		Enhanced S 41834	0	0	29,500
	FRNT 231.00 DPTH		COUNTY TAXABLE VALUE		15,045	
	ACRES 2.80		TOWN TAXABLE VALUE		15,045	
	EAST-0339940 NRTH-1743000		SCHOOL TAXABLE VALUE		0	
	DEED BOOK 714 PG-00265		FD028 Norfolk Fire Dist		29,500	TO M
	FULL MARKET VALUE	35,976				

43.001-1-3.2	3270 CR 47 270 Mfg housing		Vet - Wart 41122	0	1,245	0
Jandreau Lloyd E	Norwood-Norfolk 406201	6,400	Vet - Wart 41123	0	0	1,245
3270 County Route 47	Mobile Home-Knapps Rd	8,300	Basic Star 41854	0	0	8,300
Norwood, NY 13668	FRNT 100.00 DPTH 270.00		COUNTY TAXABLE VALUE		7,055	
	EAST-0340058 NRTH-1742847		TOWN TAXABLE VALUE		7,055	
	DEED BOOK 1115 PG-1006		SCHOOL TAXABLE VALUE		0	
	FULL MARKET VALUE	10,122	FD028 Norfolk Fire Dist		8,300	TO M

43.001-1-4	3264 CR 47 270 Mfg housing		Enhanced S 41834	0	0	15,400
Jandreau Alexander	Norwood-Norfolk 406201	10,400	COUNTY TAXABLE VALUE		15,400	
Jandreau Shirley	Trailer-Knapps Rd	15,400	TOWN TAXABLE VALUE		15,400	
3264 County Route 47	FRNT 137.00 DPTH		SCHOOL TAXABLE VALUE		0	
Norwood, NY 13668	ACRES 1.50		FD028 Norfolk Fire Dist		15,400	TO M
	EAST-0340193 NRTH-1742847					
	DEED BOOK 874 PG-00763					
	FULL MARKET VALUE	18,780				

STATE OF NEW YORK
COUNTY - St Lawrence
TOWN - Norfolk
SWIS - 406289

2 0 1 4 T E N T A T I V E A S S E S S M E N T R O L L
T A X A B L E SECTION OF THE ROLL - 1

PAGE 700
VALUATION DATE-JUL 01, 2013
TAXABLE STATUS DATE-MAR 01, 2014

TAX MAP NUMBER SEQUENCE
UNIFORM PERCENT OF VALUE IS 082.00
UNIFORM PERCENT OF VALUE IS 082.00

TAX MAP PARCEL NUMBER	PROPERTY LOCATION & CLASS	ASSESSMENT	EXEMPTION CODE	COUNTY	TOWN	SCHOOL
CURRENT OWNERS NAME	SCHOOL DISTRICT	LAND	TAX DESCRIPTION	TAXABLE VALUE		
CURRENT OWNERS ADDRESS	PARCEL SIZE/GRID COORD	TOTAL	SPECIAL DISTRICTS	ACCOUNT NO.		

43.001-1-5	3232 CR 47			43.001-1-5		1- 55- 2
Young Joshua	210 1 Family Res		COUNTY TAXABLE VALUE	45,300		
Young Renee	Norwood-Norfolk 406201	12,800	TOWN TAXABLE VALUE	45,300		
144 Regan Rd	Ranch-Knapps Rd	45,300	SCHOOL TAXABLE VALUE	45,300		
Norwood, NY 13668	ACRES 5.70		FD028 Norfolk Fire Dist	45,300	TO M	
	EAST-0340973 NRTH-1742706					
	DEED BOOK 2012 PG-2301					
	FULL MARKET VALUE	55,244				

43.001-1-6	3218 CR 47			43.001-1-6		1- 65- 5
Rabideau James W	210 1 Family Res		Basic Star 41854	0	0	24,600
Rabideau Betty	Norwood-Norfolk 406201	7,900	COUNTY TAXABLE VALUE	30,500		
3218 County Route 47	1 Ar Old Style-Knapps Rd	30,500	TOWN TAXABLE VALUE	30,500		
Norwood, NY 13668	FRNT 165.00 DPTH 264.00		SCHOOL TAXABLE VALUE	5,900		
	EAST-0341281 NRTH-1742497		FD028 Norfolk Fire Dist	30,500	TO M	
	DEED BOOK 1037 PG-00173					
	FULL MARKET VALUE	37,195				

43.001-1-7	3198 CR 47			43.001-1-7		1- 55- 3
Huczel Judith	240 Rural res		Enhanced S 41834	0	0	52,640
3198 County Route 47	Norwood-Norfolk 406201	17,800	COUNTY TAXABLE VALUE	93,500		
Norwood, NY 13668	Colonial-Knapps Rd	93,500	TOWN TAXABLE VALUE	93,500		
	FRNT 3209.00 DPTH		SCHOOL TAXABLE VALUE	40,860		
	ACRES 26.50		FD028 Norfolk Fire Dist	93,500	TO M	
	EAST-0341170 NRTH-1743252					
	DEED BOOK 872 PG-00982					
	FULL MARKET VALUE	114,024				

43.001-1-8	51 Old Market Rd			43.001-1-8		1- 14-15
Merrill Peter L	210 1 Family Res		Basic Star 41854	0	0	24,600
51 Old Market Rd	Norwood-Norfolk 406201	6,200	COUNTY TAXABLE VALUE	26,200		
Norwood, NY 13668	Residence	26,200	TOWN TAXABLE VALUE	26,200		
	FRNT 100.00 DPTH 200.00		SCHOOL TAXABLE VALUE	1,600		
	EAST-0341354 NRTH-1743350		FD028 Norfolk Fire Dist	26,200	TO M	
	DEED BOOK 2005 PG-19653					
	FULL MARKET VALUE	31,951				

43.001-1-9.2	45 O'Brian Rd			43.001-1-9.2		1-129-12.2
Young Joshua	270 Mfg housing		COUNTY TAXABLE VALUE	27,700		
Young Renee	Norwood-Norfolk 406201	7,700	TOWN TAXABLE VALUE	27,700		
144 Regan Rd	1978 14X60 Trlr W/	27,700	SCHOOL TAXABLE VALUE	27,700		
Norwood, NY 13668	12x16 Addition		FD028 Norfolk Fire Dist	27,700	TO M	
	207x289x200x157					
	FRNT 207.00 DPTH 289.00					
	ACRES 1.00					
	EAST-0342509 NRTH-1743104					
	DEED BOOK 2013 PG-8162					
	FULL MARKET VALUE	33,780				

STATE OF NEW YORK
 COUNTY - St Lawrence
 TOWN - Norfolk
 SWIS - 406289

2 0 1 4 T E N T A T I V E A S S E S S M E N T R O L L
 T A X A B L E SECTION OF THE ROLL - 1

PAGE 701
 VALUATION DATE-JUL 01, 2013
 TAXABLE STATUS DATE-MAR 01, 2014

TAX MAP NUMBER SEQUENCE
 UNIFORM PERCENT OF VALUE IS 082.00
 UNIFORM PERCENT OF VALUE IS 082.00

TAX MAP PARCEL NUMBER	PROPERTY LOCATION & CLASS	ASSESSMENT	EXEMPTION CODE	COUNTY	TOWN	SCHOOL
CURRENT OWNERS NAME	SCHOOL DISTRICT	LAND	TAX DESCRIPTION	TAXABLE VALUE		
CURRENT OWNERS ADDRESS	PARCEL SIZE/GRID COORD	TOTAL	SPECIAL DISTRICTS			ACCOUNT NO.

43.001-1-9.11	O'Brian Rd 311 Res vac land		COUNTY TAXABLE VALUE	5,000		1-129-12.1
Young Joshua	Norwood-Norfolk 406201	5,000	TOWN TAXABLE VALUE	5,000		
Young Renee	FRNT 120.00 DPTH 364.00	5,000	SCHOOL TAXABLE VALUE	5,000		
144 Regan Rd	ACRES 0.94		FD028 Norfolk Fire Dist	5,000 TO M		
Norwood, NY 13668	EAST-0342360 NRTH-1742964 DEED BOOK 2013 PG-8162 FULL MARKET VALUE	6,098				

43.001-1-9.12	30 Old Market Rd 240 Rural res		Basic Star 41854	0	0	24,600
Lashomb Allan D	Norwood-Norfolk 406201	34,700	COUNTY TAXABLE VALUE	130,300		
Lashomb Jodi M	ACRES 94.10	130,300	TOWN TAXABLE VALUE	130,300		
30 Old Market Rd	EAST-0342128 NRTH-1743638		SCHOOL TAXABLE VALUE	105,700		
Norwood, NY 13668	DEED BOOK 2000 PG-2261 FULL MARKET VALUE	158,902	FD028 Norfolk Fire Dist	130,300 TO M		

43.001-1-10.2	3209 CR 47 210 1 Family Res		Basic Star 41854	0	0	1- 18- 6.2
Germano Kristie M	Norwood-Norfolk 406201	7,700	COUNTY TAXABLE VALUE	47,600		24,600
186 Creekstone Dr	LC-Kristie Germano	47,600	TOWN TAXABLE VALUE	47,600		
Benson, NC 27504-6000	Ranch-Knapps Rd		SCHOOL TAXABLE VALUE	23,000		
	FRNT 150.00 DPTH 250.00		AG002 Ag Dist #2	.00 MT		
	ACRES 0.86 BANK8888830		FD028 Norfolk Fire Dist	47,600 TO M		
	EAST-0341463 NRTH-1742147 DEED BOOK 2004 PG-6454 FULL MARKET VALUE	58,049				

43.001-1-10.11	3190 CR 47 120 Field crops		Vet - Comb 41132	0	16,400	1- 18- 6
Fregoe Ray L	Norwood-Norfolk 406201	16,100	Vet - Comb 41133	0	0	0
3190 County Route 47	Agri-Dairy Farm-Knapps Rd	95,000	Enhanced S 41834	0	0	52,640
Norwood, NY 13668	ACRES 39.70		Silo 42100	0	8,500	8,500
	EAST-0343066 NRTH-1742760		COUNTY TAXABLE VALUE	70,100		
	DEED BOOK 1999 PG-2820		TOWN TAXABLE VALUE	74,200		
	FULL MARKET VALUE	115,854	SCHOOL TAXABLE VALUE	33,860		
			AG002 Ag Dist #2	.00 MT		
			FD028 Norfolk Fire Dist	86,500 TO M		
			8,500 EX			

43.001-1-10.12	Off O'Brian Rd 323 Vacant rural		COUNTY TAXABLE VALUE	5,500		
Barlow Richard	Norwood-Norfolk 406201	5,500	TOWN TAXABLE VALUE	5,500		
241 Adams Rd	ACRES 20.50	5,500	SCHOOL TAXABLE VALUE	5,500		
Norfolk, NY 13667	EAST-0344125 NRTH-1743141		AG002 Ag Dist #2	.00 MT		
	DEED BOOK 2013 PG-16362 FULL MARKET VALUE	6,707	FD028 Norfolk Fire Dist	5,500 TO M		

STATE OF NEW YORK
 COUNTY - St Lawrence
 TOWN - Norfolk
 SWIS - 406289

2 0 1 4 T E N T A T I V E A S S E S S M E N T R O L L

T A X A B L E SECTION OF THE ROLL - 1

VALUATION DATE-JUL 01, 2013

TAXABLE STATUS DATE-MAR 01, 2014

TAX MAP NUMBER SEQUENCE
 UNIFORM PERCENT OF VALUE IS 082.00
 UNIFORM PERCENT OF VALUE IS 082.00

TAX MAP PARCEL NUMBER	PROPERTY LOCATION & CLASS	ASSESSMENT	EXEMPTION CODE	COUNTY	TOWN	SCHOOL
CURRENT OWNERS NAME	SCHOOL DISTRICT	LAND	TAX DESCRIPTION	TAXABLE VALUE		
CURRENT OWNERS ADDRESS	PARCEL SIZE/GRID COORD	TOTAL	SPECIAL DISTRICTS			ACCOUNT NO.
***** 43.001-1-10.13 *****						
3197 CR 47						
43.001-1-10.13	210 1 Family Res		Basic Star 41854	0	0	0 24,600
Stewart Robert	Norwood-Norfolk 406201	12,500	COUNTY TAXABLE VALUE		112,500	
Stewart Lisa	ACRES 18.80 BANK8888830	112,500	TOWN TAXABLE VALUE		112,500	
3197 County Route 47	EAST-0341623 NRTH-1741560		SCHOOL TAXABLE VALUE		87,900	
Norwood, NY 13668	DEED BOOK 2002 PG-15269		AG002 Ag Dist #2		.00 MT	
	FULL MARKET VALUE	137,195	FD028 Norfolk Fire Dist		112,500 TO M	
***** 43.001-1-11 *****						
43.001-1-11	CR 47					1- 55- 5
Huczel Judy	322 Rural vac>10		COUNTY TAXABLE VALUE		11,100	
3198 County Route 47	Norwood-Norfolk 406201	11,100	TOWN TAXABLE VALUE		11,100	
Norwood, NY 13668	Vacant-Knapps Rd	11,100	SCHOOL TAXABLE VALUE		11,100	
	FRNT 625.00 DPTH		FD028 Norfolk Fire Dist		11,100 TO M	
	ACRES 37.20					
	EAST-0340875 NRTH-1741560					
	DEED BOOK 956 PG-00997					
	FULL MARKET VALUE	13,537				
***** 43.001-1-12 *****						
43.001-1-12	3245 CR 47					1- 57- 4
Malone George H (LC)	210 1 Family Res		COUNTY TAXABLE VALUE		17,500	
Malone Karin J (LC)	Norwood-Norfolk 406201	12,500	TOWN TAXABLE VALUE		17,500	
PO Box 136	5.5 Ar Trlr-Knapps Rd	17,500	SCHOOL TAXABLE VALUE		17,500	
Norwood, NY 13668	ACRES 4.80		FD028 Norfolk Fire Dist		17,500 TO M	
	EAST-0340608 NRTH-1741987					
	DEED BOOK 2009 PG-19064					
	FULL MARKET VALUE	21,341				
***** 43.001-1-13.1 *****						
43.001-1-13.1	3265 CR 47					1- 56-10.1
Jandreau Harley P (Estate)	240 Rural res		Enhanced S 41834	0	0	0 36,500
Vernon Jandreau	Norwood-Norfolk 406201	23,500	COUNTY TAXABLE VALUE		36,500	
3265 County Route 47	Rur Res W/acres-Knapps Rd	36,500	TOWN TAXABLE VALUE		36,500	
Norwood, NY 13668	ACRES 55.30		SCHOOL TAXABLE VALUE		0	
	EAST-0340426 NRTH-1743313		AG002 Ag Dist #2		.00 MT	
	DEED BOOK 1999 PG-16394		FD028 Norfolk Fire Dist		36,500 TO M	
	FULL MARKET VALUE	44,512				
***** 43.001-1-13.2 *****						
43.001-1-13.2	3249 CR 47					1- 56-10.2
White John	270 Mfg housing		Basic Star 41854	0	0	0 23,900
White Pauline	Norwood-Norfolk 406201	12,200	COUNTY TAXABLE VALUE		23,900	
3249 County Route 47	Trlr 1996 14X70 Knapps Rd	23,900	TOWN TAXABLE VALUE		23,900	
Norwood, NY 13668	FRNT 174.00 DPTH 1041.00		SCHOOL TAXABLE VALUE		0	
	ACRES 4.05		FD028 Norfolk Fire Dist		23,900 TO M	
	EAST-0340421 NRTH-1742067					
	DEED BOOK 877 PG-00302					
	FULL MARKET VALUE	29,146				

STATE OF NEW YORK
COUNTY - St Lawrence
TOWN - Norfolk
SWIS - 406289

2 0 1 4 T E N T A T I V E A S S E S S M E N T R O L L
T A X A B L E SECTION OF THE ROLL - 1

PAGE 703
VALUATION DATE-JUL 01, 2013
TAXABLE STATUS DATE-MAR 01, 2014

TAX MAP NUMBER SEQUENCE
UNIFORM PERCENT OF VALUE IS 082.00
UNIFORM PERCENT OF VALUE IS 082.00

TAX MAP PARCEL NUMBER	PROPERTY LOCATION & CLASS	ASSESSMENT	EXEMPTION CODE	COUNTY	TOWN	SCHOOL
CURRENT OWNERS NAME	SCHOOL DISTRICT	LAND	TAX DESCRIPTION	TAXABLE VALUE		
CURRENT OWNERS ADDRESS	PARCEL SIZE/GRID COORD	TOTAL	SPECIAL DISTRICTS	ACCOUNT NO.		

43.001-1-14.21	3283 CR 47			43.001-1-14.21		*****
Rowe Marsha Ann	270 Mfg housing		Basic Star 41854	0	0	1-119- 3.2
3283 County Route 47	Norwood-Norfolk 406201	7,700	COUNTY TAXABLE VALUE		58,000	24,600
Norwood, NY 13668	Also 1088/142	58,000	TOWN TAXABLE VALUE		58,000	
	1998 Doublewide-Knapps Rd		SCHOOL TAXABLE VALUE		33,400	
	ACRES 0.75		FD028 Norfolk Fire Dist		58,000 TO M	
	EAST-0339686 NRTH-1742644					
	DEED BOOK 00976 PG-782					
	FULL MARKET VALUE	70,732				

43.001-1-14.31	3289 CR 47			43.001-1-14.31		*****
Matott Paul	270 Mfg housing		Basic Star 41854	0	0	1-119- 3.3
3289 County Route 47	Norwood-Norfolk 406201	7,200	COUNTY TAXABLE VALUE		45,800	24,600
Norwood, NY 13668-3181	1975 Double Wide-Knapps R	45,800	TOWN TAXABLE VALUE		45,800	
	FRNT 150.00 DPTH 174.00		SCHOOL TAXABLE VALUE		21,200	
	EAST-0339559 NRTH-1742683		FD028 Norfolk Fire Dist		45,800 TO M	
	DEED BOOK 2013 PG-6769					
	FULL MARKET VALUE	55,854				

43.001-1-14.111	3321 CR 47			43.001-1-14.111		*****
Shaw Garry	240 Rural res		Enhanced S 41834	0	0	1-119- 3.1
Shaw Renee'	Norwood-Norfolk 406201	42,000	COUNTY TAXABLE VALUE		134,500	52,640
3321 County Route 47	Farm-Knapps Rd 1400'Ff	134,500	TOWN TAXABLE VALUE		134,500	
Norwood, NY 13668	ACRES 99.20		SCHOOL TAXABLE VALUE		81,860	
	EAST-0338658 NRTH-1741693		AG002 Ag Dist #2		.00 MT	
	DEED BOOK 2002 PG-16777		FD028 Norfolk Fire Dist		134,500 TO M	
	FULL MARKET VALUE	164,024				

43.001-1-15	185 Murphy Rd			43.001-1-15		*****
Fullerton Kevin	270 Mfg housing		Basic Star 41854	0	0	1- 36- 7
185 Murphy Rd	Norwood-Norfolk 406201	10,940	COUNTY TAXABLE VALUE		80,940	24,600
Norwood, NY 13668	19.5 Ar	80,940	TOWN TAXABLE VALUE		80,940	
	FRNT 357.00 DPTH		SCHOOL TAXABLE VALUE		56,340	
	ACRES 23.70 BANK8888869		FD028 Norfolk Fire Dist		80,940 TO M	
	EAST-0339005 NRTH-1739987					
	DEED BOOK 2012 PG-9565					
	FULL MARKET VALUE	98,707				

43.001-1-16.1	145 Murphy Rd			43.001-1-16.1		*****
Blair Martin S Sr	240 Rural res		Basic Star 41854	0	0	1- 15- 1.1
145 Murphy Rd	Norwood-Norfolk 406201	39,100	COUNTY TAXABLE VALUE		112,300	24,600
Norwood, NY 13668	Res	112,300	TOWN TAXABLE VALUE		112,300	
	ACRES 133.00		SCHOOL TAXABLE VALUE		87,700	
	EAST-0338311 NRTH-1738253		FD028 Norfolk Fire Dist		112,300 TO M	
	DEED BOOK 1112 PG-793					
	FULL MARKET VALUE	136,951				

STATE OF NEW YORK
 COUNTY - St Lawrence
 TOWN - Norfolk
 SWIS - 406289

2 0 1 4 T E N T A T I V E A S S E S S M E N T R O L L

T A X A B L E SECTION OF THE ROLL - 1

VALUATION DATE-JUL 01, 2013

TAXABLE STATUS DATE-MAR 01, 2014

TAX MAP NUMBER SEQUENCE
 UNIFORM PERCENT OF VALUE IS 082.00
 UNIFORM PERCENT OF VALUE IS 082.00

TAX MAP PARCEL NUMBER	PROPERTY LOCATION & CLASS	ASSESSMENT	EXEMPTION CODE	COUNTY	TOWN	SCHOOL
CURRENT OWNERS NAME	SCHOOL DISTRICT	LAND	TAX DESCRIPTION	TAXABLE VALUE		ACCOUNT NO.
CURRENT OWNERS ADDRESS	PARCEL SIZE/GRID COORD	TOTAL	SPECIAL DISTRICTS			

43.001-1-16.2	108 Murphy Rd			43.001-1-16.2		*****
Simmons LeRoy J (LU)	270 Mfg housing		Vet - Wart 41122	0	3,375	0
108 Murphy Rd	Norwood-Norfolk 406201	11,500	Vet - Wart 41123	0	0	3,375
Norwood, NY 13668	1995 14X80 Trlr	22,500	Basic Star 41854	0	0	0
	215x860x840		COUNTY TAXABLE VALUE		19,125	
	ACRES 1.90		TOWN TAXABLE VALUE		19,125	
	EAST-0337296 NRTH-1738947		SCHOOL TAXABLE VALUE		0	
	DEED BOOK 2013 PG-1337		FD028 Norfolk Fire Dist		22,500	TO M
	FULL MARKET VALUE	27,439				

43.001-1-17	75 Murphy Rd			43.001-1-17		*****
Walker Donald	240 Rural res		Enhanced S 41834	0	0	1-121- 4
Walker Theresa	Norwood-Norfolk 406201	32,000	COUNTY TAXABLE VALUE		86,600	0
75 Murphy Rd	Ranch	86,600	TOWN TAXABLE VALUE		86,600	
Norwood, NY 13668	ACRES 97.90		SCHOOL TAXABLE VALUE		33,960	
	EAST-0336654 NRTH-1738253		FD028 Norfolk Fire Dist		86,600	TO M
	DEED BOOK 00880 PG-00853					
	FULL MARKET VALUE	105,610				

43.001-1-18	3361 CR 47			43.001-1-18		*****
Barrett Paving Materials Inc	720 Mine/quarry		COUNTY TAXABLE VALUE		50,600	1- 10- 7
3 Becker Farm Rd	Norwood-Norfolk 406201	50,600	TOWN TAXABLE VALUE		50,600	
Roseland, NJ 07068-1745	Mine & Quarry-Knapps Rd	50,600	SCHOOL TAXABLE VALUE		50,600	
	ACRES 123.80		AG002 Ag Dist #2		.00	MT
	EAST-0338391 NRTH-1744973		FD028 Norfolk Fire Dist		50,600	TO M
	DEED BOOK 946 PG-01055					
	FULL MARKET VALUE	61,707				

43.001-1-22	Off Murphy Rd			43.001-1-22		*****
Blair Martin	322 Rural vac>10		COUNTY TAXABLE VALUE		2,800	
145 Murphy Rd	Norwood-Norfolk 406201	2,800	TOWN TAXABLE VALUE		2,800	
Norwood, NY 13668	Vacant Land	2,800	SCHOOL TAXABLE VALUE		2,800	
	ACRES 39.40		FD028 Norfolk Fire Dist		2,800	TO M
	EAST-0337456 NRTH-1736360					
	DEED BOOK 2002 PG-9042					
	FULL MARKET VALUE	3,415				

43.001-1-23	Off Murphy Rd			43.001-1-23		*****
Nelson Casey	321 Abandoned ag		COUNTY TAXABLE VALUE		1,110	1- 99-19
Binotto Gena	Norwood-Norfolk 406201	1,110	TOWN TAXABLE VALUE		1,110	
605 County Route 48	Vac Land	1,110	SCHOOL TAXABLE VALUE		1,110	
Norwood, NY 13668	ACRES 22.90		FD028 Norfolk Fire Dist		1,110	TO M
	EAST-0339085 NRTH-1737347					
	DEED BOOK 2003 PG-3959					
	FULL MARKET VALUE	1,354				

STATE OF NEW YORK
 COUNTY - St Lawrence
 TOWN - Norfolk
 SWIS - 406289

2 0 1 4 T E N T A T I V E A S S E S S M E N T R O L L
 T A X A B L E SECTION OF THE ROLL - 1

PAGE 705
 VALUATION DATE-JUL 01, 2013
 TAXABLE STATUS DATE-MAR 01, 2014

TAX MAP NUMBER SEQUENCE
 UNIFORM PERCENT OF VALUE IS 082.00
 UNIFORM PERCENT OF VALUE IS 082.00

TAX MAP PARCEL NUMBER	PROPERTY LOCATION & CLASS	ASSESSMENT	EXEMPTION CODE	COUNTY	TOWN	SCHOOL
CURRENT OWNERS NAME	SCHOOL DISTRICT	LAND	TAX DESCRIPTION	TAXABLE VALUE		
CURRENT OWNERS ADDRESS	PARCEL SIZE/GRID COORD	TOTAL	SPECIAL DISTRICTS	ACCOUNT NO.		

43.001-1-24	Off Murphy Rd 321 Abandoned ag		COUNTY TAXABLE VALUE	500		
Green Jay	Norwood-Norfolk 406201	500	TOWN TAXABLE VALUE	500		
Green Terry	Landlocked	500	SCHOOL TAXABLE VALUE	500		
PO Box 702	Vac Land Pt In Stockholm		FD028 Norfolk Fire Dist	500	TO	M
Potsdam, NY 13676	ACRES 4.40					
	EAST-0340020 NRTH-1737880					
	DEED BOOK 2004 PG-24068					
	FULL MARKET VALUE	610				

43.001-1-26	Off Murphy Rd 314 Rural vac<10		COUNTY TAXABLE VALUE	770		
Ruvalcaba Barbara	Norwood-Norfolk 406201	770	TOWN TAXABLE VALUE	770		
306 Murphy Rd	ACRES 7.70	770	SCHOOL TAXABLE VALUE	770		
Norwood, NY 13668	EAST-0339887 NRTH-1740173		FD028 Norfolk Fire Dist	770	TO	M
	DEED BOOK 2008 PG-20160					
	FULL MARKET VALUE	939				

43.001-1-29	Off Murphy Rd 314 Rural vac<10		COUNTY TAXABLE VALUE	170		
Trimboli Thomas M	Norwood-Norfolk 406201	170	TOWN TAXABLE VALUE	170		
Trimboli Amy B	ACRES 1.70	170	SCHOOL TAXABLE VALUE	170		
695 County Route 48	EAST-0339788 NRTH-1738429		FD028 Norfolk Fire Dist	170	TO	M
Norwood, NY 13668	DEED BOOK 2013 PG-12540					
	FULL MARKET VALUE	207				

43.001-1-31	112 O'Brian Rd 240 Rural res		Basic Star 41854	0		1- 60- 7.1
Breit Jill R	Norwood-Norfolk 406201	23,500	COUNTY TAXABLE VALUE	43,000		24,600
Miller Scott	FRNT 710.00 DPTH	43,000	TOWN TAXABLE VALUE	43,000		
112 Obrien Rd	ACRES 28.60		SCHOOL TAXABLE VALUE	18,400		
Norwood, NY 13668-3188	EAST-0343840 NRTH-1744120		FD028 Norfolk Fire Dist	43,000	TO	M
	DEED BOOK 1042 PG-1076					
	FULL MARKET VALUE	52,439				

STATE OF NEW YORK
 COUNTY - St Lawrence
 TOWN - Norfolk
 SWIS - 406289

2 0 1 4 T E N T A T I V E A S S E S S M E N T R O L L
 T A X A B L E S E C T I O N O F T H E R O L L - 1
 M A P S E C T I O N - 0 4 3
 S U B - S E C T I O N - 0 0 1
 U N I F O R M P E R C E N T O F V A L U E I S 0 8 2 . 0 0

PAGE 706
 VALUATION DATE-JUL 01, 2013
 TAXABLE STATUS DATE-MAR 01, 2014
 RPS150/V04/L015
 CURRENT DATE 5/01/2014

*** S P E C I A L D I S T R I C T S U M M A R Y ***

CODE	DISTRICT NAME	TOTAL PARCELS	EXTENSION TYPE	EXTENSION VALUE	AD VALOREM VALUE	EXEMPT AMOUNT	TAXABLE VALUE
AG002	Ag Dist #2		7 MOVTAX				
FD028	Norfolk Fire D	34	TOTAL M		1420,190	8,500	1411,690

*** S C H O O L D I S T R I C T S U M M A R Y ***

CODE	DISTRICT NAME	TOTAL PARCELS	ASSESSED LAND	ASSESSED TOTAL	EXEMPT AMOUNT	TOTAL TAXABLE	STAR AMOUNT	STAR TAXABLE
406201	Norwood-Norfolk	34	470,990	1420,190	8,500	1411,690	592,660	819,030
	S U B - T O T A L	34	470,990	1420,190	8,500	1411,690	592,660	819,030
	T O T A L	34	470,990	1420,190	8,500	1411,690	592,660	819,030

*** S Y S T E M C O D E S S U M M A R Y ***

NO SYSTEM EXEMPTIONS AT THIS LEVEL

*** E X E M P T I O N S U M M A R Y ***

CODE	DESCRIPTION	TOTAL PARCELS	COUNTY	TOWN	SCHOOL
41122	Vet - Wart	3	9,045		
41123	Vet - Wart	3		9,045	
41132	Vet - Comb	1	16,400		
41133	Vet - Comb	1		12,300	
41801	Aged - Co	1	10,030	10,030	
41834	Enhanced S	7			291,960
41854	Basic Star	13			300,700
42100	Silo	1	8,500	8,500	8,500
	T O T A L	30	43,975	39,875	601,160

STATE OF NEW YORK
COUNTY - St Lawrence
TOWN - Norfolk
SWIS - 406289

2 0 1 4 T E N T A T I V E A S S E S S M E N T R O L L
T A X A B L E SECTION OF THE ROLL - 1
M A P S E C T I O N - 043
S U B - S E C T I O N - 001
UNIFORM PERCENT OF VALUE IS 082.00

PAGE 707
VALUATION DATE-JUL 01, 2013
TAXABLE STATUS DATE-MAR 01, 2014
RPS150/V04/L015
CURRENT DATE 5/01/2014

*** G R A N D T O T A L S ***

ROLL SEC	DESCRIPTION	TOTAL PARCELS	ASSESSED LAND	ASSESSED TOTAL	TAXABLE COUNTY	TAXABLE TOWN	TAXABLE SCHOOL	STAR TAXABLE
1	TAXABLE	34	470,990	1420,190	1376,215	1380,315	1411,690	819,030

STATE OF NEW YORK
 COUNTY - St Lawrence
 TOWN - Norfolk
 SWIS - 406289

2 0 1 4 T E N T A T I V E A S S E S S M E N T R O L L
 T A X A B L E SECTION OF THE ROLL - 1

PAGE 708
 VALUATION DATE-JUL 01, 2013
 TAXABLE STATUS DATE-MAR 01, 2014
 RPS150/V04/L015
 CURRENT DATE 5/01/2014

S U B - S E C T I O N - 001
 UNIFORM PERCENT OF VALUE IS 082.00
 R O L L S U B S E C T I O N - - T O T A L S

*** S P E C I A L D I S T R I C T S U M M A R Y ***

CODE	DISTRICT NAME	TOTAL PARCELS	EXTENSION TYPE	EXTENSION VALUE	AD VALOREM VALUE	EXEMPT AMOUNT	TAXABLE VALUE
AG002	Ag Dist #2	433	MOVTAX				
FD028	Norfolk Fire D	2,466	TOTAL M		118856,365	9,100	118847,265
LT022	Norfolk Light	491	TOTAL M		23669,520		23669,520
LT023	Raymondville L	360	TOTAL M		18459,070	5,865	18453,205
LT036	W Hatfield Rd	31	TOTAL M		2790,000		2790,000
WD004	Raymondville W	448	TOTAL M		22694,110	5,865	22688,245
WD010	Norfolk Sewer	35	TOTAL M		1734,200		1734,200
WD011	Norfolk Water	14	TOTAL M		732,825		732,825
WD031	W Hatfield Wat	83	MOVTAX				
WS001	Norfolk Water&	436	TOTAL M		21077,220		21077,220

*** S C H O O L D I S T R I C T S U M M A R Y ***

CODE	DISTRICT NAME	TOTAL PARCELS	ASSESSED LAND	ASSESSED TOTAL	EXEMPT AMOUNT	TOTAL TAXABLE	STAR AMOUNT	STAR TAXABLE
402001	Brasher Falls	4	44,200	70,600	22,260	48,340	30,740	17,600
405801	Massena 1	618	5778,770	34164,910	112,025	34052,885	10801,005	23251,880
406201	Norwood-Norfolk	1,845	17021,575	84624,855	435,134	84189,721	29014,767	55174,954
	S U B - T O T A L	2,467	22844,545	118860,365	569,419	118290,946	39846,512	78444,434
	T O T A L	2,467	22844,545	118860,365	569,419	118290,946	39846,512	78444,434

*** S Y S T E M C O D E S S U M M A R Y ***

NO SYSTEM EXEMPTIONS AT THIS LEVEL

*** E X E M P T I O N S U M M A R Y ***

CODE	DESCRIPTION	TOTAL PARCELS	COUNTY	TOWN	SCHOOL
41101	Vet Eligib	28	642,073	642,073	
41122	Vet - Wart	145	1184,483		
41123	Vet - Wart	145		966,623	

STATE OF NEW YORK
 COUNTY - St Lawrence
 TOWN - Norfolk
 SWIS - 406289

2 0 1 4 T E N T A T I V E A S S E S S M E N T R O L L
 T A X A B L E SECTION OF THE ROLL - 1

PAGE 709
 VALUATION DATE-JUL 01, 2013
 TAXABLE STATUS DATE-MAR 01, 2014
 RPS150/V04/L015
 CURRENT DATE 5/01/2014

S U B - S E C T I O N - 001
 UNIFORM PERCENT OF VALUE IS 082.00
 R O L L S U B S E C T I O N - - T O T A L S

*** E X E M P T I O N S U M M A R Y ***

CODE	DESCRIPTION	TOTAL PARCELS	COUNTY	TOWN	SCHOOL
41132	Vet - Comb	110	1605,234		
41133	Vet - Comb	110		1302,050	
41142	Vet - Disa	35	625,383		
41143	Vet - Disa	34		555,968	
41161	CW_15_VET/	19	172,995	172,995	
41171	CW_DISBLD_	1	4,080	4,080	
41691	RPTL466_f	26	62,767	62,767	
41720	Ag Distric	1			
41800	Aged - All	15	296,875	296,875	300,070
41801	Aged - Co	1	10,030	10,030	
41802	Aged - Cou	13	252,945		
41803	Aged - Tow	11		189,179	
41804	Aged - Sch	12			239,220
41834	Enhanced S	401			18555,872
41844	STAR MH	1			20,000
41854	Basic Star	887			21270,640
41901	Phys Disab	3	19,805	19,805	
41932	Dis & Lim	12	201,070		
41933	Dis & Lim	1		13,900	
42100	Silo	5	9,100	9,100	9,100
47450	Fisher Act	3	6,414	6,414	6,414
47610	Business I	2	14,615	14,615	14,615
	T O T A L	2,021	5107,869	4266,474	40415,931

*** G R A N D T O T A L S ***

ROLL SEC	DESCRIPTION	TOTAL PARCELS	ASSESSED LAND	ASSESSED TOTAL	TAXABLE COUNTY	TAXABLE TOWN	TAXABLE SCHOOL	STAR TAXABLE
1	TAXABLE	2,467	22844,545	118860,365	113752,496	114593,891	118290,946	78444,434

STATE OF NEW YORK
 COUNTY - St Lawrence
 TOWN - Norfolk
 SWIS - 406289

2 0 1 4 T E N T A T I V E A S S E S S M E N T R O L L

T A X A B L E SECTION OF THE ROLL - 1 SUB-SECT - R VALUATION DATE-JUL 01, 2013

TAXABLE STATUS DATE-MAR 01, 2014

TAX MAP NUMBER SEQUENCE
 UNIFORM PERCENT OF VALUE IS 082.00
 UNIFORM PERCENT OF VALUE IS 082.00

TAX MAP PARCEL NUMBER	PROPERTY LOCATION & CLASS	ASSESSMENT	EXEMPTION CODE	COUNTY	TOWN	SCHOOL
CURRENT OWNERS NAME	SCHOOL DISTRICT	LAND	TAX DESCRIPTION	TAXABLE VALUE		
CURRENT OWNERS ADDRESS	PARCEL SIZE/GRID COORD	TOTAL	SPECIAL DISTRICTS	ACCOUNT NO.		
***** 16.076-1-7 *****						
	SH 420				1- 48- 5	
16.076-1-7	311 Res vac land		County Tax 33201	0	3,400	3,400 0
St Lawrence County	Massena 1 405801	3,400	COUNTY TAXABLE VALUE		0	
(Derouchie)	FRNT 100.00 DPTH 200.00	3,400	TOWN TAXABLE VALUE		0	
SLC Treasurer	BANK9999999		SCHOOL TAXABLE VALUE		3,400	
48 Court St	EAST-0359691 NRTH-1778346		FD028 Norfolk Fire Dist		0 TO M	
Canton, NY 13617	DEED BOOK 2011 PG-11553		3,400 EX			
	FULL MARKET VALUE	4,146				

STATE OF NEW YORK
 COUNTY - St Lawrence
 TOWN - Norfolk
 SWIS - 406289

2 0 1 4 T E N T A T I V E A S S E S S M E N T
 T A X A B L E S E C T I O N O F T H E R O L L - 1
 M A P S E C T I O N - 016
 S U B - S E C T I O N - 076
 U N I F O R M P E R C E N T O F V A L U E I S 082.00

R O L L P A G E 711
 S U B - S E C T - R V A L U A T I O N D A T E - J U L 01, 2013
 T A X A B L E S T A T U S D A T E - M A R 01, 2014
 R P S 1 5 0 / V 0 4 / L 0 1 5
 C U R R E N T D A T E 5/01/2014

*** S P E C I A L D I S T R I C T S U M M A R Y ***

CODE	DISTRICT NAME	TOTAL PARCELS	EXTENSION TYPE	EXTENSION VALUE	AD VALOREM VALUE	EXEMPT AMOUNT	TAXABLE VALUE
FD028	Norfolk Fire D	1	TOTAL M		3,400	3,400	

*** S C H O O L D I S T R I C T S U M M A R Y ***

CODE	DISTRICT NAME	TOTAL PARCELS	ASSESSED LAND	ASSESSED TOTAL	EXEMPT AMOUNT	TOTAL TAXABLE	STAR AMOUNT	STAR TAXABLE
405801	Massena 1	1	3,400	3,400		3,400		3,400
	S U B - T O T A L	1	3,400	3,400		3,400		3,400
	T O T A L	1	3,400	3,400		3,400		3,400

*** S Y S T E M C O D E S S U M M A R Y ***

NO SYSTEM EXEMPTIONS AT THIS LEVEL

*** E X E M P T I O N S U M M A R Y ***

CODE	DESCRIPTION	TOTAL PARCELS	COUNTY	TOWN	SCHOOL
33201	County Tax	1	3,400	3,400	
	T O T A L	1	3,400	3,400	

*** G R A N D T O T A L S ***

ROLL SEC	DESCRIPTION	TOTAL PARCELS	ASSESSED LAND	ASSESSED TOTAL	TAXABLE COUNTY	TAXABLE TOWN	TAXABLE SCHOOL	STAR TAXABLE
1	TAXABLE	1	3,400	3,400			3,400	3,400

STATE OF NEW YORK
 COUNTY - St Lawrence
 TOWN - Norfolk
 SWIS - 406289

2 0 1 4 T E N T A T I V E A S S E S S M E N T R O L L
 T A X A B L E S E C T I O N O F T H E R O L L - 1

PAGE 712
 SUB-SECT - R VALUATION DATE-JUL 01, 2013
 TAXABLE STATUS DATE-MAR 01, 2014
 RPS150/V04/L015
 CURRENT DATE 5/01/2014

S U B - S E C T I O N - 076
 U N I F O R M P E R C E N T O F V A L U E I S 082.00
 R O L L S U B S E C T I O N - R - T O T A L S

*** S P E C I A L D I S T R I C T S U M M A R Y ***

CODE	DISTRICT NAME	TOTAL PARCELS	EXTENSION TYPE	EXTENSION VALUE	AD VALOREM VALUE	EXEMPT AMOUNT	TAXABLE VALUE
FD028	Norfolk Fire D	1	TOTAL M		3,400	3,400	

*** S C H O O L D I S T R I C T S U M M A R Y ***

CODE	DISTRICT NAME	TOTAL PARCELS	ASSESSED LAND	ASSESSED TOTAL	EXEMPT AMOUNT	TOTAL TAXABLE	STAR AMOUNT	STAR TAXABLE
405801	Massena 1	1	3,400	3,400		3,400		3,400
	S U B - T O T A L	1	3,400	3,400		3,400		3,400
	T O T A L	1	3,400	3,400		3,400		3,400

*** S Y S T E M C O D E S S U M M A R Y ***

NO SYSTEM EXEMPTIONS AT THIS LEVEL

*** E X E M P T I O N S U M M A R Y ***

CODE	DESCRIPTION	TOTAL PARCELS	COUNTY	TOWN	SCHOOL
33201	County Tax	1	3,400	3,400	
	T O T A L	1	3,400	3,400	

*** G R A N D T O T A L S ***

ROLL SEC	DESCRIPTION	TOTAL PARCELS	ASSESSED LAND	ASSESSED TOTAL	TAXABLE COUNTY	TAXABLE TOWN	TAXABLE SCHOOL	STAR TAXABLE
1	TAXABLE	1	3,400	3,400			3,400	3,400

STATE OF NEW YORK
 COUNTY - St Lawrence
 TOWN - Norfolk
 SWIS - 406289

2 0 1 4 T E N T A T I V E A S S E S S M E N T R O L L
 T A X A B L E SECTION OF THE ROLL - 1

PAGE 713
 VALUATION DATE-JUL 01, 2013
 TAXABLE STATUS DATE-MAR 01, 2014
 RPS150/V04/L015
 CURRENT DATE 5/01/2014

UNIFORM PERCENT OF VALUE IS 082.00

R O L L S E C T I O N T O T A L S

*** S P E C I A L D I S T R I C T S U M M A R Y ***

CODE	DISTRICT NAME	TOTAL PARCELS	EXTENSION TYPE	EXTENSION VALUE	AD VALOREM VALUE	EXEMPT AMOUNT	TAXABLE VALUE
AG002	Ag Dist #2	433	MOVTAX				
FD028	Norfolk Fire D	2,467	TOTAL M		118859,765	12,500	118847,265
LT022	Norfolk Light	491	TOTAL M		23669,520		23669,520
LT023	Raymondville L	360	TOTAL M		18459,070	5,865	18453,205
LT036	W Hatfield Rd	31	TOTAL M		2790,000		2790,000
WD004	Raymondville W	448	TOTAL M		22694,110	5,865	22688,245
WD010	Norfolk Sewer	35	TOTAL M		1734,200		1734,200
WD011	Norfolk Water	14	TOTAL M		732,825		732,825
WD031	W Hatfield Wat	83	MOVTAX				
WS001	Norfolk Water&	436	TOTAL M		21077,220		21077,220

*** S C H O O L D I S T R I C T S U M M A R Y ***

CODE	DISTRICT NAME	TOTAL PARCELS	ASSESSED LAND	ASSESSED TOTAL	EXEMPT AMOUNT	TOTAL TAXABLE	STAR AMOUNT	STAR TAXABLE
402001	Brasher Falls	4	44,200	70,600	22,260	48,340	30,740	17,600
405801	Massena 1	619	5782,170	34168,310	112,025	34056,285	10801,005	23255,280
406201	Norwood-Norfolk	1,845	17021,575	84624,855	435,134	84189,721	29014,767	55174,954
	S U B - T O T A L	2,468	22847,945	118863,765	569,419	118294,346	39846,512	78447,834
	T O T A L	2,468	22847,945	118863,765	569,419	118294,346	39846,512	78447,834

*** S Y S T E M C O D E S S U M M A R Y ***

NO SYSTEM EXEMPTIONS AT THIS LEVEL

*** E X E M P T I O N S U M M A R Y ***

CODE	DESCRIPTION	TOTAL PARCELS	COUNTY	TOWN	SCHOOL
33201	County Tax	1	3,400	3,400	
41101	Vet Eligib	28	642,073	642,073	
41122	Vet - Wart	145	1184,483		

STATE OF NEW YORK
 COUNTY - St Lawrence
 TOWN - Norfolk
 SWIS - 406289

2 0 1 4 T E N T A T I V E A S S E S S M E N T R O L L
 T A X A B L E SECTION OF THE ROLL - 1

PAGE 714
 VALUATION DATE-JUL 01, 2013
 TAXABLE STATUS DATE-MAR 01, 2014
 RPS150/V04/L015
 CURRENT DATE 5/01/2014

UNIFORM PERCENT OF VALUE IS 082.00

R O L L S E C T I O N T O T A L S

*** E X E M P T I O N S U M M A R Y ***

CODE	DESCRIPTION	TOTAL PARCELS	COUNTY	TOWN	SCHOOL
41123	Vet - Wart	145		966,623	
41132	Vet - Comb	110	1605,234		
41133	Vet - Comb	110		1302,050	
41142	Vet - Disa	35	625,383		
41143	Vet - Disa	34		555,968	
41161	CW_15_VET/	19	172,995	172,995	
41171	CW_DISBLD_	1	4,080	4,080	
41691	RPTL466_f	26	62,767	62,767	
41720	Ag Distric	1			
41800	Aged - All	15	296,875	296,875	300,070
41801	Aged - Co	1	10,030	10,030	
41802	Aged - Cou	13	252,945		
41803	Aged - Tow	11		189,179	
41804	Aged - Sch	12			239,220
41834	Enhanced S	401			18555,872
41844	STAR MH	1			20,000
41854	Basic Star	887			21270,640
41901	Phys Disab	3	19,805	19,805	
41932	Dis & Lim	12	201,070		
41933	Dis & Lim	1		13,900	
42100	Silo	5	9,100	9,100	9,100
47450	Fisher Act	3	6,414	6,414	6,414
47610	Business I	2	14,615	14,615	14,615
	T O T A L	2,022	5111,269	4269,874	40415,931

*** G R A N D T O T A L S ***

ROLL SEC	DESCRIPTION	TOTAL PARCELS	ASSESSED LAND	ASSESSED TOTAL	TAXABLE COUNTY	TAXABLE TOWN	TAXABLE SCHOOL	STAR TAXABLE
1	TAXABLE	2,468	22847,945	118863,765	113752,496	114593,891	118294,346	78447,834

STATE OF NEW YORK
COUNTY - St Lawrence
TOWN - Norfolk
SWIS - 406289

2 0 1 4 T E N T A T I V E A S S E S S M E N T R O L L

STATE OWNED LAND SECTION OF THE ROLL - 3

VALUATION DATE-JUL 01, 2013

TAXABLE STATUS DATE-MAR 01, 2014

TAX MAP NUMBER SEQUENCE
UNIFORM PERCENT OF VALUE IS 082.00

TAX MAP PARCEL NUMBER	PROPERTY LOCATION & CLASS	ASSESSMENT	EXEMPTION CODE	COUNTY	TOWN	SCHOOL
CURRENT OWNERS NAME	SCHOOL DISTRICT	LAND	TAX DESCRIPTION	TAXABLE VALUE		
CURRENT OWNERS ADDRESS	PARCEL SIZE/GRID COORD	TOTAL	SPECIAL DISTRICTS	ACCOUNT NO.		
***** 24.001-2-1 *****						
24.001-2-1	Off Grantville Rd 941 SOL reforest		NYS Refore 32252	0	32,300	0 0
New York State Reforestation	Norwood-Norfolk 406201	32,300	COUNTY TAXABLE VALUE		0	
Attn: SLC Treasurer	Lot 52,53,62 Proposal F	32,300	TOWN TAXABLE VALUE		32,300	
48 Court St	State Parcel # 0250003		SCHOOL TAXABLE VALUE		32,300	
Canton, NY 13617	Exemption Code 32252		FD028 Norfolk Fire Dist		32,300 TO M	
	ACRES 119.60 BANK9999998					
	EAST-0343667 NRTH-1775569					
	DEED BOOK 454 PG-105					
	FULL MARKET VALUE	39,390				
***** 24.001-2-11 *****						
24.001-2-11	Off Grantville Rd 941 SOL reforest		NYS Refore 32252	0	74,500	0 0
New York State Reforestation	Norwood-Norfolk 406201	74,500	COUNTY TAXABLE VALUE		0	
Attn: SLC Treasurer	Lot 62 Prop C Area 15	74,500	TOWN TAXABLE VALUE		74,500	
48 Court St	State Parcel # 0220001		SCHOOL TAXABLE VALUE		74,500	
Canton, NY 13617	Exempt Code 32252-177.17A		FD028 Norfolk Fire Dist		74,500 TO M	
	ACRES 177.20 BANK9999998					
	EAST-0343333 NRTH-1772874					
	DEED BOOK 304 PG-237					
	FULL MARKET VALUE	90,854				
***** 24.001-2-18 *****						
24.001-2-18	Grantville Rd 941 SOL reforest		NYS Refore 32252	0	76,200	0 0
New York State Reforestation	Norwood-Norfolk 406201	76,200	COUNTY TAXABLE VALUE		0	
Attn: SLC Treasurer	Lot 62 & 72 Proposal B	76,200	TOWN TAXABLE VALUE		76,200	
48 Court St	State Parcel # 0210002		SCHOOL TAXABLE VALUE		76,200	
Canton, NY 13617	Exempt Code 32252 Area 15		FD028 Norfolk Fire Dist		76,200 TO M	
	ACRES 137.90 BANK9999998					
	EAST-0344634 NRTH-1768572					
	DEED BOOK 304 PG-235					
	FULL MARKET VALUE	92,927				
***** 24.001-2-19 *****						
24.001-2-19	Grantville Rd 941 SOL reforest		NYS Refore 32252	0	62,100	0 0
New York State Reforestation	Norwood-Norfolk 406201	62,100	COUNTY TAXABLE VALUE		0	
Attn: SLC Treasurer	Lot 72 Proposal A	62,100	TOWN TAXABLE VALUE		62,100	
48 Court St	State Parcel # 0200001		SCHOOL TAXABLE VALUE		62,100	
Canton, NY 13617	Exemption Code 32252		FD028 Norfolk Fire Dist		62,100 TO M	
	ACRES 229.90 BANK9999998					
	EAST-0346384 NRTH-1767174					
	DEED BOOK 304 PG-238					
	FULL MARKET VALUE	75,732				

STATE OF NEW YORK
 COUNTY - St Lawrence
 TOWN - Norfolk
 SWIS - 406289

2 0 1 4 T E N T A T I V E A S S E S S M E N T R O L L
 STATE OWNED LAND SECTION OF THE ROLL - 3
 M A P S E C T I O N - 024
 S U B - S E C T I O N - 001
 UNIFORM PERCENT OF VALUE IS 082.00

PAGE 716
 VALUATION DATE-JUL 01, 2013
 TAXABLE STATUS DATE-MAR 01, 2014
 RPS150/V04/L015
 CURRENT DATE 5/01/2014

*** S P E C I A L D I S T R I C T S U M M A R Y ***

CODE	DISTRICT NAME	TOTAL PARCELS	EXTENSION TYPE	EXTENSION VALUE	AD VALOREM VALUE	EXEMPT AMOUNT	TAXABLE VALUE
FD028	Norfolk Fire D	4	TOTAL M		245,100		245,100

*** S C H O O L D I S T R I C T S U M M A R Y ***

CODE	DISTRICT NAME	TOTAL PARCELS	ASSESSED LAND	ASSESSED TOTAL	EXEMPT AMOUNT	TOTAL TAXABLE	STAR AMOUNT	STAR TAXABLE
406201	Norwood-Norfolk	4	245,100	245,100		245,100		245,100
	S U B - T O T A L	4	245,100	245,100		245,100		245,100
	T O T A L	4	245,100	245,100		245,100		245,100

*** S Y S T E M C O D E S S U M M A R Y ***

NO SYSTEM EXEMPTIONS AT THIS LEVEL

*** E X E M P T I O N S U M M A R Y ***

CODE	DESCRIPTION	TOTAL PARCELS	COUNTY	TOWN	SCHOOL
32252	NYS Refore	4	245,100		
	T O T A L	4	245,100		

*** G R A N D T O T A L S ***

ROLL SEC	DESCRIPTION	TOTAL PARCELS	ASSESSED LAND	ASSESSED TOTAL	TAXABLE COUNTY	TAXABLE TOWN	TAXABLE SCHOOL	STAR TAXABLE
3	STATE OWNED LAND	4	245,100	245,100		245,100	245,100	245,100

STATE OF NEW YORK
COUNTY - St Lawrence
TOWN - Norfolk
SWIS - 406289

2 0 1 4 T E N T A T I V E A S S E S S M E N T R O L L

STATE OWNED LAND SECTION OF THE ROLL - 3

PAGE 717
VALUATION DATE-JUL 01, 2013
TAXABLE STATUS DATE-MAR 01, 2014

TAX MAP NUMBER SEQUENCE
UNIFORM PERCENT OF VALUE IS 082.00
UNIFORM PERCENT OF VALUE IS 082.00

TAX MAP PARCEL NUMBER	PROPERTY LOCATION & CLASS	ASSESSMENT	EXEMPTION CODE	COUNTY	TOWN	SCHOOL
CURRENT OWNERS NAME	SCHOOL DISTRICT	LAND	TAX DESCRIPTION	TAXABLE VALUE		
CURRENT OWNERS ADDRESS	PARCEL SIZE/GRID COORD	TOTAL	SPECIAL DISTRICTS	ACCOUNT NO.		

24.003-1-19	Grantville Rd 941 SOL reforest		NYS Refore 32252	0	7,100	0 0
New York State Reforestation	Norwood-Norfolk 406201	7,100	COUNTY TAXABLE VALUE		0	
Attn: SLC Treasurer	Area #33 St. Law 192	7,100	TOWN TAXABLE VALUE		7,100	
48 Court St	State Pcl No 0330001		SCHOOL TAXABLE VALUE		7,100	
Canton, NY 13617	FRNT 732.00 DPTH		FD028 Norfolk Fire Dist		7,100 TO M	
	ACRES 26.50 BANK9999998					
	EAST-0337782 NRTH-1765756					
	DEED BOOK 1039 PG-00815					
	FULL MARKET VALUE	8,659				

24.003-1-21	Grantville Rd 941 SOL reforest		NYS Refore 32252	0	28,400	0 0
New York State Reforestation	Norwood-Norfolk 406201	28,400	COUNTY TAXABLE VALUE		0	
Attn: SLC Treasurer	Lot 60 Proposal C	28,400	TOWN TAXABLE VALUE		28,400	
48 Court St	State Parcel 0290001		SCHOOL TAXABLE VALUE		28,400	
Canton, NY 13617	Exempt Code 32252-Area382		FD028 Norfolk Fire Dist		28,400 TO M	
	FRNT 2128.00 DPTH					
	ACRES 98.80 BANK9999998					
	EAST-0336492 NRTH-1764872					
	DEED BOOK 470 PG-382					
	FULL MARKET VALUE	34,634				

24.003-1-22	Grantville Rd 941 SOL reforest		NYS Refore 32252	0	15,400	0 0
New York State Reforestation	Norwood-Norfolk 406201	15,400	COUNTY TAXABLE VALUE		0	
Attn: SLC Treasurer	Lots 61 & 70 Proposal D	15,400	TOWN TAXABLE VALUE		15,400	
48 Court St	State Parcel # 0300002		SCHOOL TAXABLE VALUE		15,400	
Canton, NY 13617	Exempt Code 32252-Area 33		FD028 Norfolk Fire Dist		15,400 TO M	
	ACRES 57.00 BANK9999998					
	EAST-0339034 NRTH-1765225					
	DEED BOOK 470 PG-366					
	FULL MARKET VALUE	18,780				

24.003-1-23	Grantville Rd 941 SOL reforest		NYS Refore 32252	0	7,400	0 0
New York State Reforestation	Norwood-Norfolk 406201	7,400	COUNTY TAXABLE VALUE		0	
Attn: SLC Treasurer	Lots 61 & 71 Proposal E	7,400	TOWN TAXABLE VALUE		7,400	
48 Court St	State Parcel # 0310002		SCHOOL TAXABLE VALUE		7,400	
Canton, NY 13617	Exempt Code 32252-Area 33		FD028 Norfolk Fire Dist		7,400 TO M	
	ACRES 25.40 BANK9999998					
	EAST-0339424 NRTH-1765440					
	DEED BOOK 470 PG-373					
	FULL MARKET VALUE	9,024				

STATE OF NEW YORK
COUNTY - St Lawrence
TOWN - Norfolk
SWIS - 406289

2 0 1 4 T E N T A T I V E A S S E S S M E N T R O L L

STATE OWNED LAND SECTION OF THE ROLL - 3

VALUATION DATE-JUL 01, 2013

TAXABLE STATUS DATE-MAR 01, 2014

TAX MAP NUMBER SEQUENCE
UNIFORM PERCENT OF VALUE IS 082.00
UNIFORM PERCENT OF VALUE IS 082.00

TAX MAP PARCEL NUMBER	PROPERTY LOCATION & CLASS	ASSESSMENT	EXEMPTION CODE	COUNTY	TOWN	SCHOOL
CURRENT OWNERS NAME	SCHOOL DISTRICT	LAND	TAX DESCRIPTION	TAXABLE VALUE		
CURRENT OWNERS ADDRESS	PARCEL SIZE/GRID COORD	TOTAL	SPECIAL DISTRICTS	ACCOUNT NO.		

24.003-1-24	Off Grantville Rd 941 SOL reforest		NYS Refore 32252	0	18,900	0320001
New York State Reforestation	Norwood-Norfolk 406201	18,900	COUNTY TAXABLE VALUE		0	
Attn: SLC Treasurer	Lot 71 Proposal F	18,900	TOWN TAXABLE VALUE		18,900	
48 Court St	State Parcel # 0320001		SCHOOL TAXABLE VALUE		18,900	
Canton, NY 13617	Exempt Code 32252-Area 33		FD028 Norfolk Fire Dist		18,900 TO M	
	ACRES 70.20 BANK9999998					
	EAST-0341871 NRTH-1763273					
	DEED BOOK 470 PG-379					
	FULL MARKET VALUE	23,049				

24.003-1-25	Off Grantville Rd 941 SOL reforest		NYS Refore 32252	0	17,700	0270203
New York State Reforestation	Norwood-Norfolk 406201	17,700	COUNTY TAXABLE VALUE		0	
Attn: SLC Treasurer	Lot 71 Pcl 2, Prop A	17,700	TOWN TAXABLE VALUE		17,700	
48 Court St	State Parcel # 0270203		SCHOOL TAXABLE VALUE		17,700	
Canton, NY 13617	Exempt Code 32252-Area 33		FD028 Norfolk Fire Dist		17,700 TO M	
	ACRES 58.60 BANK9999998					
	EAST-0340995 NRTH-1762706					
	DEED BOOK 470 PG-369					
	FULL MARKET VALUE	21,585				

24.003-1-26	CR 49 941 SOL reforest		NYS Refore 32252	0	66,900	0270103
New York State Reforestation	Norwood-Norfolk 406201	66,900	COUNTY TAXABLE VALUE		0	
Attn: SLC Treasurer	Lot 69 & 70 Pcl 1, Prop A	66,900	TOWN TAXABLE VALUE		66,900	
48 Court St	State Parcel # 0270103		SCHOOL TAXABLE VALUE		66,900	
Canton, NY 13617	Exempt Code 32252-Area 33		FD028 Norfolk Fire Dist		66,900 TO M	
	ACRES 141.80 BANK9999998					
	EAST-0337724 NRTH-1761425					
	DEED BOOK 470 PG-369					
	FULL MARKET VALUE	81,585				

24.003-1-27	CR 49 941 SOL reforest		NYS Refore 32252	0	48,200	0280001
New York State Reforestation	Norwood-Norfolk 406201	48,200	COUNTY TAXABLE VALUE		0	
Attn: SLC Treasurer	Lot 70 Proposal B	48,200	TOWN TAXABLE VALUE		48,200	
48 Court St	State Parcel # 0280001		SCHOOL TAXABLE VALUE		48,200	
Canton, NY 13617	Exempt Code 32252-Area 33		FD028 Norfolk Fire Dist		48,200 TO M	
	FRNT 424.00 DPTH					
	ACRES 152.30 BANK9999998					
	EAST-0337097 NRTH-1763295					
	DEED BOOK 470 PG-376					
	FULL MARKET VALUE	58,780				

STATE OF NEW YORK
 COUNTY - St Lawrence
 TOWN - Norfolk
 SWIS - 406289

2 0 1 4 T E N T A T I V E A S S E S S M E N T R O L L
 STATE OWNED LAND SECTION OF THE ROLL - 3

PAGE 719
 VALUATION DATE-JUL 01, 2013
 TAXABLE STATUS DATE-MAR 01, 2014

TAX MAP NUMBER SEQUENCE
 UNIFORM PERCENT OF VALUE IS 082.00
 UNIFORM PERCENT OF VALUE IS 082.00

TAX MAP PARCEL NUMBER	PROPERTY LOCATION & CLASS	ASSESSMENT	EXEMPTION CODE	COUNTY	TOWN	SCHOOL
CURRENT OWNERS NAME	SCHOOL DISTRICT	LAND	TAX DESCRIPTION	TAXABLE VALUE		
CURRENT OWNERS ADDRESS	PARCEL SIZE/GRID COORD	TOTAL	SPECIAL DISTRICTS	ACCOUNT NO.		
***** 24.003-2-12 *****						
	Off Grantville Rd					0240001
24.003-2-12	941 SOL reforest		NYS Refore 32252	0	6,100	0
New York State Reforestation	Norwood-Norfolk 406201	6,100	COUNTY TAXABLE VALUE		0	
Attn: SLC Treasurer	Lot 71 Proposal E	6,100	TOWN TAXABLE VALUE		6,100	
48 Court St	State Parcel # 0240001		SCHOOL TAXABLE VALUE		6,100	
Canton, NY 13617	Exempt Code 32252-Area 15		FD028 Norfolk Fire Dist		6,100 TO M	
	ACRES 22.70 BANK9999998					
	EAST-0344385 NRTH-1764867					
	DEED BOOK 450 PG-506					
	FULL MARKET VALUE	7,439				
***** 24.003-2-13 *****						
	Off Grantville Rd					0230001
24.003-2-13	941 SOL reforest		NYS Refore 32252	0	24,100	0
New York State Reforestation	Norwood-Norfolk 406201	24,100	COUNTY TAXABLE VALUE		0	
Attn: SLC Treasurer	Lot 71 Proposal D	24,100	TOWN TAXABLE VALUE		24,100	
48 Court St	State Parcel # 0230001		SCHOOL TAXABLE VALUE		24,100	
Canton, NY 13617	Exempt Code 32252-Area 15		FD028 Norfolk Fire Dist		24,100 TO M	
	ACRES 89.20 BANK9999998					
	EAST-0345350 NRTH-1765570					
	DEED BOOK 422 PG-539					
	FULL MARKET VALUE	29,390				

STATE OF NEW YORK
 COUNTY - St Lawrence
 TOWN - Norfolk
 SWIS - 406289

2 0 1 4 T E N T A T I V E A S S E S S M E N T R O L L
 STATE OWNED LAND SECTION OF THE ROLL - 3
 M A P S E C T I O N - 024
 S U B - S E C T I O N - 003
 UNIFORM PERCENT OF VALUE IS 082.00

PAGE 720
 VALUATION DATE-JUL 01, 2013
 TAXABLE STATUS DATE-MAR 01, 2014
 RPS150/V04/L015
 CURRENT DATE 5/01/2014

*** S P E C I A L D I S T R I C T S U M M A R Y ***

CODE	DISTRICT NAME	TOTAL PARCELS	EXTENSION TYPE	EXTENSION VALUE	AD VALOREM VALUE	EXEMPT AMOUNT	TAXABLE VALUE
FD028	Norfolk Fire D	10	TOTAL M		240,200		240,200

*** S C H O O L D I S T R I C T S U M M A R Y ***

CODE	DISTRICT NAME	TOTAL PARCELS	ASSESSED LAND	ASSESSED TOTAL	EXEMPT AMOUNT	TOTAL TAXABLE	STAR AMOUNT	STAR TAXABLE
406201	Norwood-Norfolk	10	240,200	240,200		240,200		240,200
	S U B - T O T A L	10	240,200	240,200		240,200		240,200
	T O T A L	10	240,200	240,200		240,200		240,200

*** S Y S T E M C O D E S S U M M A R Y ***

NO SYSTEM EXEMPTIONS AT THIS LEVEL

*** E X E M P T I O N S U M M A R Y ***

CODE	DESCRIPTION	TOTAL PARCELS	COUNTY	TOWN	SCHOOL
32252	NYS Refore	10	240,200		
	T O T A L	10	240,200		

*** G R A N D T O T A L S ***

ROLL SEC	DESCRIPTION	TOTAL PARCELS	ASSESSED LAND	ASSESSED TOTAL	TAXABLE COUNTY	TAXABLE TOWN	TAXABLE SCHOOL	STAR TAXABLE
3	STATE OWNED LAND	10	240,200	240,200		240,200	240,200	240,200

STATE OF NEW YORK
COUNTY - St Lawrence
TOWN - Norfolk
SWIS - 406289

2 0 1 4 T E N T A T I V E A S S E S S M E N T R O L L

STATE OWNED LAND SECTION OF THE ROLL - 3

VALUATION DATE-JUL 01, 2013

TAXABLE STATUS DATE-MAR 01, 2014

TAX MAP NUMBER SEQUENCE
UNIFORM PERCENT OF VALUE IS 082.00
UNIFORM PERCENT OF VALUE IS 082.00

TAX MAP PARCEL NUMBER	PROPERTY LOCATION & CLASS	ASSESSMENT	EXEMPTION CODE	COUNTY	TOWN	SCHOOL
CURRENT OWNERS NAME	SCHOOL DISTRICT	LAND	TAX DESCRIPTION	TAXABLE VALUE		
CURRENT OWNERS ADDRESS	PARCEL SIZE/GRID COORD	TOTAL	SPECIAL DISTRICTS			ACCOUNT NO.
***** 24.004-2-15 *****						
24.004-2-15	Brothers Rd 941 SOL reforest		NYS Refore 32252	0	4,500	0175001
New York State Reforestation	Norwood-Norfolk 406201	4,500	COUNTY TAXABLE VALUE		0	
Attn: SLC Treasurer	N.y.s. Reforestation	4,500	TOWN TAXABLE VALUE		4,500	
48 Court St	Area 9 Vac Land		SCHOOL TAXABLE VALUE		4,500	
Canton, NY 13617	State Parcel # 0175001		FD028 Norfolk Fire Dist		4,500 TO M	
	FRNT 528.00 DPTH 1320.00					
	ACRES 16.00 BANK9999998					
	EAST-0356394 NRTH-1763844					
	DEED BOOK 1044 PG-00581					
	FULL MARKET VALUE	5,488				
***** 24.004-2-17 *****						
24.004-2-17	CR 38 941 SOL reforest		NYS Refore 32252	0	98,400	0140001
New York State Reforestation	Norwood-Norfolk 406201	98,400	COUNTY TAXABLE VALUE		0	
Attn: SLC Treasurer	Lot 93 Proposal H	98,400	TOWN TAXABLE VALUE		98,400	
48 Court St	State Parcel # 0140001		SCHOOL TAXABLE VALUE		98,400	
Canton, NY 13617	Exempt Code 32252-Area 9		FD028 Norfolk Fire Dist		98,400 TO M	
	ACRES 258.00 BANK9999998					
	EAST-0358792 NRTH-1760459					
	DEED BOOK 323 PG-44					
	FULL MARKET VALUE	120,000				
***** 24.004-2-18 *****						
24.004-2-18	CR 38 941 SOL reforest		NYS Refore 32252	0	16,200	0170001
New York State Reforestation	Norwood-Norfolk 406201	16,200	COUNTY TAXABLE VALUE		0	
Attn: SLC Treasurer	Lot 93 Proposal K	16,200	TOWN TAXABLE VALUE		16,200	
48 Court St	State Parcel # 0170001		SCHOOL TAXABLE VALUE		16,200	
Canton, NY 13617	Exempt Code 32252-Area 9		FD028 Norfolk Fire Dist		16,200 TO M	
	ACRES 59.90 BANK9999998					
	EAST-0355913 NRTH-1762440					
	DEED BOOK 471 PG-459					
	FULL MARKET VALUE	19,756				

STATE OF NEW YORK
 COUNTY - St Lawrence
 TOWN - Norfolk
 SWIS - 406289

2 0 1 4 T E N T A T I V E A S S E S S M E N T R O L L
 STATE OWNED LAND SECTION OF THE ROLL - 3
 M A P S E C T I O N - 024
 S U B - S E C T I O N - 004
 UNIFORM PERCENT OF VALUE IS 082.00

PAGE 722
 VALUATION DATE-JUL 01, 2013
 TAXABLE STATUS DATE-MAR 01, 2014
 RPS150/V04/L015
 CURRENT DATE 5/01/2014

*** S P E C I A L D I S T R I C T S U M M A R Y ***

CODE	DISTRICT NAME	TOTAL PARCELS	EXTENSION TYPE	EXTENSION VALUE	AD VALOREM VALUE	EXEMPT AMOUNT	TAXABLE VALUE
FD028	Norfolk Fire D	3	TOTAL M		119,100		119,100

*** S C H O O L D I S T R I C T S U M M A R Y ***

CODE	DISTRICT NAME	TOTAL PARCELS	ASSESSED LAND	ASSESSED TOTAL	EXEMPT AMOUNT	TOTAL TAXABLE	STAR AMOUNT	STAR TAXABLE
406201	Norwood-Norfolk	3	119,100	119,100		119,100		119,100
	S U B - T O T A L	3	119,100	119,100		119,100		119,100
	T O T A L	3	119,100	119,100		119,100		119,100

*** S Y S T E M C O D E S S U M M A R Y ***

NO SYSTEM EXEMPTIONS AT THIS LEVEL

*** E X E M P T I O N S U M M A R Y ***

CODE	DESCRIPTION	TOTAL PARCELS	COUNTY	TOWN	SCHOOL
32252	NYS Refore	3	119,100		
	T O T A L	3	119,100		

*** G R A N D T O T A L S ***

ROLL SEC	DESCRIPTION	TOTAL PARCELS	ASSESSED LAND	ASSESSED TOTAL	TAXABLE COUNTY	TAXABLE TOWN	TAXABLE SCHOOL	STAR TAXABLE
3	STATE OWNED LAND	3	119,100	119,100		119,100	119,100	119,100

STATE OF NEW YORK
 COUNTY - St Lawrence
 TOWN - Norfolk
 SWIS - 406289

2 0 1 4 T E N T A T I V E A S S E S S M E N T R O L L
 STATE OWNED LAND SECTION OF THE ROLL - 3
 M A P S E C T I O N - 025
 S U B - S E C T I O N - 001
 UNIFORM PERCENT OF VALUE IS 082.00

PAGE 724
 VALUATION DATE-JUL 01, 2013
 TAXABLE STATUS DATE-MAR 01, 2014
 RPS150/V04/L015
 CURRENT DATE 5/01/2014

*** S P E C I A L D I S T R I C T S U M M A R Y ***

CODE	DISTRICT NAME	TOTAL PARCELS	EXTENSION TYPE	EXTENSION VALUE	AD VALOREM VALUE	EXEMPT AMOUNT	TAXABLE VALUE
FD028	Norfolk Fire D	1	TOTAL M		60,800		60,800

*** S C H O O L D I S T R I C T S U M M A R Y ***

CODE	DISTRICT NAME	TOTAL PARCELS	ASSESSED LAND	ASSESSED TOTAL	EXEMPT AMOUNT	TOTAL TAXABLE	STAR AMOUNT	STAR TAXABLE
405801	Massena 1	1	60,800	60,800		60,800		60,800
	S U B - T O T A L	1	60,800	60,800		60,800		60,800
	T O T A L	1	60,800	60,800		60,800		60,800

*** S Y S T E M C O D E S S U M M A R Y ***

NO SYSTEM EXEMPTIONS AT THIS LEVEL

*** E X E M P T I O N S U M M A R Y ***

CODE	DESCRIPTION	TOTAL PARCELS	COUNTY	TOWN	SCHOOL
32252	NYS Refore	1	60,800		
	T O T A L	1	60,800		

*** G R A N D T O T A L S ***

ROLL SEC	DESCRIPTION	TOTAL PARCELS	ASSESSED LAND	ASSESSED TOTAL	TAXABLE COUNTY	TAXABLE TOWN	TAXABLE SCHOOL	STAR TAXABLE
3	STATE OWNED LAND	1	60,800	60,800		60,800	60,800	60,800

STATE OF NEW YORK
COUNTY - St Lawrence
TOWN - Norfolk
SWIS - 406289

2 0 1 4 T E N T A T I V E A S S E S S M E N T R O L L

STATE OWNED LAND SECTION OF THE ROLL - 3

VALUATION DATE-JUL 01, 2013

TAXABLE STATUS DATE-MAR 01, 2014

TAX MAP NUMBER SEQUENCE
UNIFORM PERCENT OF VALUE IS 082.00
UNIFORM PERCENT OF VALUE IS 082.00

TAX MAP PARCEL NUMBER	PROPERTY LOCATION & CLASS	ASSESSMENT	EXEMPTION CODE	COUNTY	TOWN	SCHOOL
CURRENT OWNERS NAME	SCHOOL DISTRICT	LAND	TAX DESCRIPTION	TAXABLE VALUE		
CURRENT OWNERS ADDRESS	PARCEL SIZE/GRID COORD	TOTAL	SPECIAL DISTRICTS	ACCOUNT NO.		

25.003-1-13	Trudell Rd/abandoned 941 SOL reforest		NYS Refore 32252	0	14,900	0 0
New York State Reforestation	Norwood-Norfolk 406201	14,900	COUNTY TAXABLE VALUE		0	
Attn: SLC Treasurer	Lot 94-Proposal C Area 9	14,900	TOWN TAXABLE VALUE		14,900	
48 Court St	Stae Parcel # 0120001		SCHOOL TAXABLE VALUE		14,900	
Canton, NY 13617	Exemption Code 32252		FD028 Norfolk Fire Dist		14,900 TO M	
	ACRES 40.40 BANK9999998					
	EAST-0364366 NRTH-1764657					
	DEED BOOK 283 PG-62					
	FULL MARKET VALUE	18,171				

25.003-1-37	Trudell Rd/abandoned 941 SOL reforest		NYS Refore 32252	0	25,600	0 0
New York State Reforestation	Norwood-Norfolk 406201	25,600	COUNTY TAXABLE VALUE		0	
Attn: SLC Treasurer	Lot 95-Proposal G Area 9	25,600	TOWN TAXABLE VALUE		25,600	
48 Court St	State Parcel # 0130001		SCHOOL TAXABLE VALUE		25,600	
Canton, NY 13617	Exemption Code 32252		FD028 Norfolk Fire Dist		25,600 TO M	
	ACRES 95.00 BANK9999998					
	EAST-0365194 NRTH-1765801					
	FULL MARKET VALUE	31,220				

25.003-1-38	Trudell Rd/abandoned 941 SOL reforest		NYS Refore 32252	0	29,500	0 0
New York State Reforestation	Norwood-Norfolk 406201	29,500	COUNTY TAXABLE VALUE		0	
Attn: SLC Treasurer	Lot 94 Proposal B	29,500	TOWN TAXABLE VALUE		29,500	
48 Court St	State Parcel # 0110001		SCHOOL TAXABLE VALUE		29,500	
Canton, NY 13617	Exemption Code 32252		FD028 Norfolk Fire Dist		29,500 TO M	
	ACRES 109.30 BANK9999998					
	EAST-0363419 NRTH-1763863					
	FULL MARKET VALUE	35,976				

STATE OF NEW YORK
 COUNTY - St Lawrence
 TOWN - Norfolk
 SWIS - 406289

2 0 1 4 T E N T A T I V E A S S E S S M E N T R O L L
 STATE OWNED LAND SECTION OF THE ROLL - 3
 M A P S E C T I O N - 025
 S U B - S E C T I O N - 003
 UNIFORM PERCENT OF VALUE IS 082.00

PAGE 726
 VALUATION DATE-JUL 01, 2013
 TAXABLE STATUS DATE-MAR 01, 2014
 RPS150/V04/L015
 CURRENT DATE 5/01/2014

*** S P E C I A L D I S T R I C T S U M M A R Y ***

CODE	DISTRICT NAME	TOTAL PARCELS	EXTENSION TYPE	EXTENSION VALUE	AD VALOREM VALUE	EXEMPT AMOUNT	TAXABLE VALUE
FD028	Norfolk Fire D	3	TOTAL M		70,000		70,000

*** S C H O O L D I S T R I C T S U M M A R Y ***

CODE	DISTRICT NAME	TOTAL PARCELS	ASSESSED LAND	ASSESSED TOTAL	EXEMPT AMOUNT	TOTAL TAXABLE	STAR AMOUNT	STAR TAXABLE
406201	Norwood-Norfolk	3	70,000	70,000		70,000		70,000
	S U B - T O T A L	3	70,000	70,000		70,000		70,000
	T O T A L	3	70,000	70,000		70,000		70,000

*** S Y S T E M C O D E S S U M M A R Y ***

NO SYSTEM EXEMPTIONS AT THIS LEVEL

*** E X E M P T I O N S U M M A R Y ***

CODE	DESCRIPTION	TOTAL PARCELS	COUNTY	TOWN	SCHOOL
32252	NYS Refore	3	70,000		
	T O T A L	3	70,000		

*** G R A N D T O T A L S ***

ROLL SEC	DESCRIPTION	TOTAL PARCELS	ASSESSED LAND	ASSESSED TOTAL	TAXABLE COUNTY	TAXABLE TOWN	TAXABLE SCHOOL	STAR TAXABLE
3	STATE OWNED LAND	3	70,000	70,000		70,000	70,000	70,000

STATE OF NEW YORK
COUNTY - St Lawrence
TOWN - Norfolk
SWIS - 406289

2 0 1 4 T E N T A T I V E A S S E S S M E N T R O L L
STATE OWNED LAND SECTION OF THE ROLL - 3

PAGE 727
VALUATION DATE-JUL 01, 2013
TAXABLE STATUS DATE-MAR 01, 2014

TAX MAP NUMBER SEQUENCE
UNIFORM PERCENT OF VALUE IS 082.00
UNIFORM PERCENT OF VALUE IS 082.00

TAX MAP PARCEL NUMBER	PROPERTY LOCATION & CLASS	ASSESSMENT	EXEMPTION CODE	COUNTY	TOWN	SCHOOL
CURRENT OWNERS NAME	SCHOOL DISTRICT	LAND	TAX DESCRIPTION	TAXABLE VALUE		
CURRENT OWNERS ADDRESS	PARCEL SIZE/GRID COORD	TOTAL	SPECIAL DISTRICTS	ACCOUNT NO.		

33.002-1-2	Van Kennen Rd 941 SOL reforest		NYS Refore 32252	0	83,800	0
New York State Reforestation	Norwood-Norfolk 406201	83,800	COUNTY TAXABLE VALUE		0	0
Attn: SLC Treasurer	Lot 92Sub2,3,5,6,12prop J	83,800	TOWN TAXABLE VALUE		83,800	
48 Court St	State Parcel # 0160005		SCHOOL TAXABLE VALUE		83,800	
Canton, NY 13617	Exempt Code 32252 Area 9		FD028 Norfolk Fire Dist		83,800 TO M	
	ACRES 229.80 BANK9999998					
	EAST-0354024 NRTH-1759507					
	FULL MARKET VALUE	102,195				

33.002-1-13	Brothers Rd 941 SOL reforest		NYS Refore 32252	0	23,600	0
New York State Reforestation	Norwood-Norfolk 406201	23,600	COUNTY TAXABLE VALUE		0	0
Attn: SLC Treasurer	Lot 93-Proposal I Area 9	23,600	TOWN TAXABLE VALUE		23,600	
48 Court St	State Parcel # 0150001		SCHOOL TAXABLE VALUE		23,600	
Canton, NY 13617	Exemption Code 32252		FD028 Norfolk Fire Dist		23,600 TO M	
	ACRES 55.30 BANK9999998					
	EAST-0358351 NRTH-1759293					
	DEED BOOK 320 PG-231					
	FULL MARKET VALUE	28,780				

STATE OF NEW YORK
 COUNTY - St Lawrence
 TOWN - Norfolk
 SWIS - 406289

2 0 1 4 T E N T A T I V E A S S E S S M E N T R O L L
 STATE OWNED LAND SECTION OF THE ROLL - 3
 M A P S E C T I O N - 033
 S U B - S E C T I O N - 002
 UNIFORM PERCENT OF VALUE IS 082.00

PAGE 728
 VALUATION DATE-JUL 01, 2013
 TAXABLE STATUS DATE-MAR 01, 2014
 RPS150/V04/L015
 CURRENT DATE 5/01/2014

*** S P E C I A L D I S T R I C T S U M M A R Y ***

CODE	DISTRICT NAME	TOTAL PARCELS	EXTENSION TYPE	EXTENSION VALUE	AD VALOREM VALUE	EXEMPT AMOUNT	TAXABLE VALUE
FD028	Norfolk Fire D	2	TOTAL M		107,400		107,400

*** S C H O O L D I S T R I C T S U M M A R Y ***

CODE	DISTRICT NAME	TOTAL PARCELS	ASSESSED LAND	ASSESSED TOTAL	EXEMPT AMOUNT	TOTAL TAXABLE	STAR AMOUNT	STAR TAXABLE
406201	Norwood-Norfolk	2	107,400	107,400		107,400		107,400
	S U B - T O T A L	2	107,400	107,400		107,400		107,400
	T O T A L	2	107,400	107,400		107,400		107,400

*** S Y S T E M C O D E S S U M M A R Y ***

NO SYSTEM EXEMPTIONS AT THIS LEVEL

*** E X E M P T I O N S U M M A R Y ***

CODE	DESCRIPTION	TOTAL PARCELS	COUNTY	TOWN	SCHOOL
32252	NYS Refore	2	107,400		
	T O T A L	2	107,400		

*** G R A N D T O T A L S ***

ROLL SEC	DESCRIPTION	TOTAL PARCELS	ASSESSED LAND	ASSESSED TOTAL	TAXABLE COUNTY	TAXABLE TOWN	TAXABLE SCHOOL	STAR TAXABLE
3	STATE OWNED LAND	2	107,400	107,400		107,400	107,400	107,400

STATE OF NEW YORK
COUNTY - St Lawrence
TOWN - Norfolk
SWIS - 406289

2 0 1 4 T E N T A T I V E A S S E S S M E N T R O L L

STATE OWNED LAND SECTION OF THE ROLL - 3

VALUATION DATE-JUL 01, 2013

TAXABLE STATUS DATE-MAR 01, 2014

TAX MAP NUMBER SEQUENCE
UNIFORM PERCENT OF VALUE IS 082.00
UNIFORM PERCENT OF VALUE IS 082.00

TAX MAP PARCEL NUMBER	PROPERTY LOCATION & CLASS	ASSESSMENT	EXEMPTION CODE	COUNTY	TOWN	SCHOOL
CURRENT OWNERS NAME	SCHOOL DISTRICT	LAND	TAX DESCRIPTION	TAXABLE VALUE		
CURRENT OWNERS ADDRESS	PARCEL SIZE/GRID COORD	TOTAL	SPECIAL DISTRICTS	ACCOUNT NO.		
***** 362.000-1 *****						
362.000-1	Town Norfolk					
New York State Trans. Assmt.	993 Transition t		COUNTY TAXABLE VALUE			0
Attn: SLC Treasurer	Massena 1 405801	0	TOWN TAXABLE VALUE			0
48 Court St	BANK9999998	0	SCHOOL TAXABLE VALUE			0
Canton, NY 13617	FULL MARKET VALUE	0				
***** 362.000-2 *****						
362.000-2	Town Norfolk					
New York State Trans. Assmt.	993 Transition t		COUNTY TAXABLE VALUE			0
Attn: SLC Treasurer	Massena 1 405801	0	TOWN TAXABLE VALUE			0
48 Court St	BANK9999998	0	SCHOOL TAXABLE VALUE			0
Canton, NY 13617	FULL MARKET VALUE	0				
***** 362.000-3 *****						
362.000-3	Town Norfolk					
New York State Trans. Assmt.	993 Transition t		COUNTY TAXABLE VALUE			0
Attn: SLC Treasurer	Norwood-Norfolk 406201	0	TOWN TAXABLE VALUE			0
48 Court St	BANK9999998	0	SCHOOL TAXABLE VALUE			0
Canton, NY 13617	FULL MARKET VALUE	0				

STATE OF NEW YORK
 COUNTY - St Lawrence
 TOWN - Norfolk
 SWIS - 406289

2 0 1 4 T E N T A T I V E A S S E S S M E N T R O L L
 STATE OWNED LAND SECTION OF THE ROLL - 3
 M A P S E C T I O N - 362
 S U B - S E C T I O N - 000
 UNIFORM PERCENT OF VALUE IS 082.00

PAGE 730
 VALUATION DATE-JUL 01, 2013
 TAXABLE STATUS DATE-MAR 01, 2014
 RPS150/V04/L015
 CURRENT DATE 5/01/2014

*** S P E C I A L D I S T R I C T S U M M A R Y ***

CODE	DISTRICT NAME	TOTAL PARCELS	EXTENSION TYPE	EXTENSION VALUE	AD VALOREM VALUE	EXEMPT AMOUNT	TAXABLE VALUE
------	---------------	---------------	----------------	-----------------	------------------	---------------	---------------

NO SPECIAL DISTRICTS AT THIS LEVEL

*** S C H O O L D I S T R I C T S U M M A R Y ***

CODE	DISTRICT NAME	TOTAL PARCELS	ASSESSED LAND	ASSESSED TOTAL	EXEMPT AMOUNT	TOTAL TAXABLE	STAR AMOUNT	STAR TAXABLE
405801	Massena 1	2						
406201	Norwood-Norfolk	1						
	S U B - T O T A L	3						
	T O T A L	3						

*** S Y S T E M C O D E S S U M M A R Y ***

NO SYSTEM EXEMPTIONS AT THIS LEVEL

*** E X E M P T I O N S U M M A R Y ***

NO EXEMPTIONS AT THIS LEVEL

*** G R A N D T O T A L S ***

ROLL SEC	DESCRIPTION	TOTAL PARCELS	ASSESSED LAND	ASSESSED TOTAL	TAXABLE COUNTY	TAXABLE TOWN	TAXABLE SCHOOL	STAR TAXABLE
3	STATE OWNED LAND	3						

STATE OF NEW YORK
 COUNTY - St Lawrence
 TOWN - Norfolk
 SWIS - 406289

2 0 1 4 T E N T A T I V E A S S E S S M E N T R O L L
 STATE OWNED LAND SECTION OF THE ROLL - 3

PAGE 731
 VALUATION DATE-JUL 01, 2013
 TAXABLE STATUS DATE-MAR 01, 2014
 RPS150/V04/L015
 CURRENT DATE 5/01/2014

S U B - S E C T I O N - 000
 UNIFORM PERCENT OF VALUE IS 082.00
 R O L L S U B S E C T I O N - - T O T A L S

*** S P E C I A L D I S T R I C T S U M M A R Y ***

CODE	DISTRICT NAME	TOTAL PARCELS	EXTENSION TYPE	EXTENSION VALUE	AD VALOREM VALUE	EXEMPT AMOUNT	TAXABLE VALUE
FD028	Norfolk Fire D	23	TOTAL M		842,600		842,600

*** S C H O O L D I S T R I C T S U M M A R Y ***

CODE	DISTRICT NAME	TOTAL PARCELS	ASSESSED LAND	ASSESSED TOTAL	EXEMPT AMOUNT	TOTAL TAXABLE	STAR AMOUNT	STAR TAXABLE
405801	Massena 1	3	60,800	60,800		60,800		60,800
406201	Norwood-Norfolk	23	781,800	781,800		781,800		781,800
	S U B - T O T A L	26	842,600	842,600		842,600		842,600
	T O T A L	26	842,600	842,600		842,600		842,600

*** S Y S T E M C O D E S S U M M A R Y ***

NO SYSTEM EXEMPTIONS AT THIS LEVEL

*** E X E M P T I O N S U M M A R Y ***

CODE	DESCRIPTION	TOTAL PARCELS	COUNTY	TOWN	SCHOOL
32252	NYS Refore	23	842,600		
	T O T A L	23	842,600		

*** G R A N D T O T A L S ***

ROLL SEC	DESCRIPTION	TOTAL PARCELS	ASSESSED LAND	ASSESSED TOTAL	TAXABLE COUNTY	TAXABLE TOWN	TAXABLE SCHOOL	STAR TAXABLE
3	STATE OWNED LAND	26	842,600	842,600		842,600	842,600	842,600

STATE OF NEW YORK
 COUNTY - St Lawrence
 TOWN - Norfolk
 SWIS - 406289

2 0 1 4 T E N T A T I V E A S S E S S M E N T R O L L
 STATE OWNED LAND SECTION OF THE ROLL - 3

PAGE 732
 VALUATION DATE-JUL 01, 2013
 TAXABLE STATUS DATE-MAR 01, 2014
 RPS150/V04/L015
 CURRENT DATE 5/01/2014

UNIFORM PERCENT OF VALUE IS 082.00

R O L L S E C T I O N T O T A L S

*** S P E C I A L D I S T R I C T S U M M A R Y ***

CODE	DISTRICT NAME	TOTAL PARCELS	EXTENSION TYPE	EXTENSION VALUE	AD VALOREM VALUE	EXEMPT AMOUNT	TAXABLE VALUE
FD028	Norfolk Fire D	23	TOTAL M		842,600		842,600

*** S C H O O L D I S T R I C T S U M M A R Y ***

CODE	DISTRICT NAME	TOTAL PARCELS	ASSESSED LAND	ASSESSED TOTAL	EXEMPT AMOUNT	TOTAL TAXABLE	STAR AMOUNT	STAR TAXABLE
405801	Massena 1	3	60,800	60,800		60,800		60,800
406201	Norwood-Norfolk	23	781,800	781,800		781,800		781,800
	S U B - T O T A L	26	842,600	842,600		842,600		842,600
	T O T A L	26	842,600	842,600		842,600		842,600

*** S Y S T E M C O D E S S U M M A R Y ***

NO SYSTEM EXEMPTIONS AT THIS LEVEL

*** E X E M P T I O N S U M M A R Y ***

CODE	DESCRIPTION	TOTAL PARCELS	COUNTY	TOWN	SCHOOL
32252	NYS Refore	23	842,600		
	T O T A L	23	842,600		

*** G R A N D T O T A L S ***

ROLL SEC	DESCRIPTION	TOTAL PARCELS	ASSESSED LAND	ASSESSED TOTAL	TAXABLE COUNTY	TAXABLE TOWN	TAXABLE SCHOOL	STAR TAXABLE
3	STATE OWNED LAND	26	842,600	842,600		842,600	842,600	842,600

STATE OF NEW YORK
 COUNTY - St Lawrence
 TOWN - Norfolk
 SWIS - 406289

2 0 1 4 T E N T A T I V E A S S E S S M E N T R O L L
 SPECIAL FRANCHISE SECTION OF THE ROLL - 5
 TAX MAP NUMBER SEQUENCE
 UNIFORM PERCENT OF VALUE IS 082.00

PAGE 733
 VALUATION DATE-JUL 01, 2013
 TAXABLE STATUS DATE-MAR 01, 2014

TAX MAP PARCEL NUMBER	PROPERTY LOCATION & CLASS	ASSESSMENT	EXEMPTION CODE	COUNTY	TOWN	SCHOOL
CURRENT OWNERS NAME	SCHOOL DISTRICT	LAND	TAX DESCRIPTION	TAXABLE VALUE		
CURRENT OWNERS ADDRESS	PARCEL SIZE/GRID COORD	TOTAL	SPECIAL DISTRICTS	ACCOUNT NO.		
***** 555.007-22-1 *****						
	Town Norfolk					5-134- 1
555.007-22-1	869 Television		COUNTY TAXABLE VALUE			108,143
Time Warner- North Region	Norwood-Norfolk 406201	0	TOWN TAXABLE VALUE			108,143
PO Box 7467	Special Franchise	108,143	SCHOOL TAXABLE VALUE			108,143
Charlotte, NC 28241-7467	App Factor 100% Nn Sch		FD028 Norfolk Fire Dist			108,143 TO M
	950680		LT022 Norfolk Light			28,117 TO M
	BANK9999982		LT023 Raymondville Light			17,303 TO M
	FULL MARKET VALUE	131,882	WD004 Raymondville Water			21,629 TO M
			WS001 Norfolk Water&Sewer			25,954 TO M

STATE OF NEW YORK
 COUNTY - St Lawrence
 TOWN - Norfolk
 SWIS - 406289

2 0 1 4 T E N T A T I V E A S S E S S M E N T R O L L
 SPECIAL FRANCHISE SECTION OF THE ROLL - 5
 M A P S E C T I O N - 555
 S U B - S E C T I O N - 007
 UNIFORM PERCENT OF VALUE IS 082.00

PAGE 734
 VALUATION DATE-JUL 01, 2013
 TAXABLE STATUS DATE-MAR 01, 2014
 RPS150/V04/L015
 CURRENT DATE 5/01/2014

*** S P E C I A L D I S T R I C T S U M M A R Y ***

CODE	DISTRICT NAME	TOTAL PARCELS	EXTENSION TYPE	EXTENSION VALUE	AD VALOREM VALUE	EXEMPT AMOUNT	TAXABLE VALUE
FD028	Norfolk Fire D	1	TOTAL M		108,143		108,143
LT022	Norfolk Light	1	TOTAL M		28,117		28,117
LT023	Raymondville L	1	TOTAL M		17,303		17,303
WD004	Raymondville W	1	TOTAL M		21,629		21,629
WS001	Norfolk Water&	1	TOTAL M		25,954		25,954

*** S C H O O L D I S T R I C T S U M M A R Y ***

CODE	DISTRICT NAME	TOTAL PARCELS	ASSESSED LAND	ASSESSED TOTAL	EXEMPT AMOUNT	TOTAL TAXABLE	STAR AMOUNT	STAR TAXABLE
406201	Norwood-Norfolk	1		108,143		108,143		108,143
	S U B - T O T A L	1		108,143		108,143		108,143
	T O T A L	1		108,143		108,143		108,143

*** S Y S T E M C O D E S S U M M A R Y ***

NO SYSTEM EXEMPTIONS AT THIS LEVEL

*** E X E M P T I O N S U M M A R Y ***

NO EXEMPTIONS AT THIS LEVEL

*** G R A N D T O T A L S ***

ROLL SEC	DESCRIPTION	TOTAL PARCELS	ASSESSED LAND	ASSESSED TOTAL	TAXABLE COUNTY	TAXABLE TOWN	TAXABLE SCHOOL	STAR TAXABLE
5	SPECIAL FRANCHISE	1		108,143	108,143	108,143	108,143	108,143

STATE OF NEW YORK
COUNTY - St Lawrence
TOWN - Norfolk
SWIS - 406289

2 0 1 4 T E N T A T I V E A S S E S S M E N T R O L L
SPECIAL FRANCHISE SECTION OF THE ROLL - 5

PAGE 735
VALUATION DATE-JUL 01, 2013
TAXABLE STATUS DATE-MAR 01, 2014

TAX MAP NUMBER SEQUENCE
UNIFORM PERCENT OF VALUE IS 082.00
UNIFORM PERCENT OF VALUE IS 082.00

TAX MAP PARCEL NUMBER	PROPERTY LOCATION & CLASS	ASSESSMENT	EXEMPTION CODE	COUNTY	TOWN	SCHOOL
CURRENT OWNERS NAME	SCHOOL DISTRICT	LAND	TAX DESCRIPTION	TAXABLE VALUE		
CURRENT OWNERS ADDRESS	PARCEL SIZE/GRID COORD	TOTAL	SPECIAL DISTRICTS	ACCOUNT NO.		

555.008-22-1	Town Norfolk			555.008-22-1	*****	
Verizon New York Inc	866 Telephone		COUNTY TAXABLE VALUE		5-134-2	
Attn:Prop Tax Compl 31st Floor	Brasher Falls 402001	0	TOWN TAXABLE VALUE			
Company Code 631900	Special Franchise	3,492	SCHOOL TAXABLE VALUE			
PO Box 152206	App Factor .90% Slc Sch		FD028 Norfolk Fire Dist	3,492	TO M	
Irving, TX 75015-2206	BANK9999997					
	FULL MARKET VALUE	4,259				

555.008-22-2	Town Norfolk			555.008-22-2	*****	
Verizon New York Inc	866 Telephone		COUNTY TAXABLE VALUE		5-134-3	
Attn:Prop Tax Compl 31st Floor	Massena 1 405801	0	TOWN TAXABLE VALUE			
Company Code 631900	Special Franchise	43,064	SCHOOL TAXABLE VALUE			
PO Box 152206	App Factor 11.1% Ma Sch		FD028 Norfolk Fire Dist	43,064	TO M	
Irving, TX 75015-2206	BANK9999997		LT023 Raymondville Light	7,502	TO M	
	FULL MARKET VALUE	52,517	LT036 W Hatfield Rd Light	861	TO M	
			WD004 Raymondville Water	8,854	TO M	

555.008-22-3	Town Norfolk			555.008-22-3	*****	
Verizon New York Inc	866 Telephone		COUNTY TAXABLE VALUE		5-134-3	
Attn:Prop Tax Compl 31st Floor	Norwood-Norfolk 406201	0	TOWN TAXABLE VALUE			
Company Code 631900	Special Franchise	341,406	SCHOOL TAXABLE VALUE			
PO Box 152206	App Factor 88% Nn Sch		FD028 Norfolk Fire Dist	341,406	TO M	
Irving, TX 75015-2206	BANK9999997		LT022 Norfolk Light	82,723	TO M	
	FULL MARKET VALUE	416,349	LT023 Raymondville Light	59,473	TO M	
			WD004 Raymondville Water	70,193	TO M	
			WD010 Norfolk Sewer Ext	6,828	TO M	
			WS001 Norfolk Water&Sewer	59,473	TO M	

STATE OF NEW YORK
 COUNTY - St Lawrence
 TOWN - Norfolk
 SWIS - 406289

2 0 1 4 T E N T A T I V E A S S E S S M E N T R O L L
 SPECIAL FRANCHISE SECTION OF THE ROLL - 5
 M A P S E C T I O N - 555
 S U B - S E C T I O N - 008
 UNIFORM PERCENT OF VALUE IS 082.00

PAGE 736
 VALUATION DATE-JUL 01, 2013
 TAXABLE STATUS DATE-MAR 01, 2014
 RPS150/V04/L015
 CURRENT DATE 5/01/2014

*** S P E C I A L D I S T R I C T S U M M A R Y ***

CODE	DISTRICT NAME	TOTAL PARCELS	EXTENSION TYPE	EXTENSION VALUE	AD VALOREM VALUE	EXEMPT AMOUNT	TAXABLE VALUE
FD028	Norfolk Fire D	3	TOTAL M		387,962		387,962
LT022	Norfolk Light	1	TOTAL M		82,723		82,723
LT023	Raymondville L	2	TOTAL M		66,975		66,975
LT036	W Hatfield Rd	1	TOTAL M		861		861
WD004	Raymondville W	2	TOTAL M		79,047		79,047
WD010	Norfolk Sewer	1	TOTAL M		6,828		6,828
WS001	Norfolk Water&	1	TOTAL M		59,473		59,473

*** S C H O O L D I S T R I C T S U M M A R Y ***

CODE	DISTRICT NAME	TOTAL PARCELS	ASSESSED LAND	ASSESSED TOTAL	EXEMPT AMOUNT	TOTAL TAXABLE	STAR AMOUNT	STAR TAXABLE
402001	Brasher Falls	1		3,492		3,492		3,492
405801	Massena 1	1		43,064		43,064		43,064
406201	Norwood-Norfolk	1		341,406		341,406		341,406
	S U B - T O T A L	3		387,962		387,962		387,962
	T O T A L	3		387,962		387,962		387,962

*** S Y S T E M C O D E S S U M M A R Y ***

NO SYSTEM EXEMPTIONS AT THIS LEVEL

*** E X E M P T I O N S U M M A R Y ***

NO EXEMPTIONS AT THIS LEVEL

STATE OF NEW YORK
COUNTY - St Lawrence
TOWN - Norfolk
SWIS - 406289

2 0 1 4 T E N T A T I V E A S S E S S M E N T R O L L
SPECIAL FRANCHISE SECTION OF THE ROLL - 5
M A P S E C T I O N - 555
S U B - S E C T I O N - 008
UNIFORM PERCENT OF VALUE IS 082.00

PAGE 737
VALUATION DATE-JUL 01, 2013
TAXABLE STATUS DATE-MAR 01, 2014
RPS150/V04/L015
CURRENT DATE 5/01/2014

*** G R A N D T O T A L S ***

ROLL SEC	DESCRIPTION	TOTAL PARCELS	ASSESSED LAND	ASSESSED TOTAL	TAXABLE COUNTY	TAXABLE TOWN	TAXABLE SCHOOL	STAR TAXABLE
5	SPECIAL FRANCHISE	3		387,962	387,962	387,962	387,962	387,962

STATE OF NEW YORK
 COUNTY - St Lawrence
 TOWN - Norfolk
 SWIS - 406289

2 0 1 4 T E N T A T I V E A S S E S S M E N T R O L L
 SPECIAL FRANCHISE SECTION OF THE ROLL - 5
 M A P S E C T I O N - 555
 S U B - S E C T I O N - 012
 UNIFORM PERCENT OF VALUE IS 082.00

PAGE 739
 VALUATION DATE-JUL 01, 2013
 TAXABLE STATUS DATE-MAR 01, 2014
 RPS150/V04/L015
 CURRENT DATE 5/01/2014

*** S P E C I A L D I S T R I C T S U M M A R Y ***

CODE	DISTRICT NAME	TOTAL PARCELS	EXTENSION TYPE	EXTENSION VALUE	AD VALOREM VALUE	EXEMPT AMOUNT	TAXABLE VALUE
FD028	Norfolk Fire D	1	TOTAL M		845,054		845,054
LT022	Norfolk Light	1	TOTAL M		204,757		204,757
LT023	Raymondville L	1	TOTAL M		147,208		147,208
WD004	Raymondville W	1	TOTAL M		173,743		173,743
WS001	Norfolk Water&	1	TOTAL M		147,208		147,208

*** S C H O O L D I S T R I C T S U M M A R Y ***

CODE	DISTRICT NAME	TOTAL PARCELS	ASSESSED LAND	ASSESSED TOTAL	EXEMPT AMOUNT	TOTAL TAXABLE	STAR AMOUNT	STAR TAXABLE
406201	Norwood-Norfolk	1		845,054		845,054		845,054
	S U B - T O T A L	1		845,054		845,054		845,054
	T O T A L	1		845,054		845,054		845,054

*** S Y S T E M C O D E S S U M M A R Y ***

NO SYSTEM EXEMPTIONS AT THIS LEVEL

*** E X E M P T I O N S U M M A R Y ***

NO EXEMPTIONS AT THIS LEVEL

*** G R A N D T O T A L S ***

ROLL SEC	DESCRIPTION	TOTAL PARCELS	ASSESSED LAND	ASSESSED TOTAL	TAXABLE COUNTY	TAXABLE TOWN	TAXABLE SCHOOL	STAR TAXABLE
5	SPECIAL FRANCHISE	1		845,054	845,054	845,054	845,054	845,054

STATE OF NEW YORK
COUNTY - St Lawrence
TOWN - Norfolk
SWIS - 406289

2 0 1 4 T E N T A T I V E A S S E S S M E N T R O L L
SPECIAL FRANCHISE SECTION OF THE ROLL - 5

PAGE 740
VALUATION DATE-JUL 01, 2013
TAXABLE STATUS DATE-MAR 01, 2014

TAX MAP NUMBER SEQUENCE
UNIFORM PERCENT OF VALUE IS 082.00
UNIFORM PERCENT OF VALUE IS 082.00

TAX MAP PARCEL NUMBER	PROPERTY LOCATION & CLASS	ASSESSMENT	EXEMPTION CODE	COUNTY	TOWN	SCHOOL
CURRENT OWNERS NAME	SCHOOL DISTRICT	LAND	TAX DESCRIPTION	TAXABLE VALUE		
CURRENT OWNERS ADDRESS	PARCEL SIZE/GRID COORD	TOTAL	SPECIAL DISTRICTS	ACCOUNT NO.		
***** 555.020-22-1 *****						
555.020-22-1	Town Norfolk		COUNTY TAXABLE VALUE	337,140		
SLIC Network Solutions Inc	836 Telecom. eq.	0	TOWN TAXABLE VALUE	337,140		
PO Box 122	Norwood-Norfolk 406201	337,140	SCHOOL TAXABLE VALUE	337,140		
Nicholville, NY 12965	FULL MARKET VALUE	411,146	FD028 Norfolk Fire Dist	337,140 TO M		
			LT022 Norfolk Light	337,140 TO M		
			WS001 Norfolk Water&Sewer	337,140 TO M		

STATE OF NEW YORK
 COUNTY - St Lawrence
 TOWN - Norfolk
 SWIS - 406289

2 0 1 4 T E N T A T I V E A S S E S S M E N T R O L L
 SPECIAL FRANCHISE SECTION OF THE ROLL - 5
 M A P S E C T I O N - 555
 S U B - S E C T I O N - 020
 UNIFORM PERCENT OF VALUE IS 082.00

PAGE 741
 VALUATION DATE-JUL 01, 2013
 TAXABLE STATUS DATE-MAR 01, 2014
 RPS150/V04/L015
 CURRENT DATE 5/01/2014

*** S P E C I A L D I S T R I C T S U M M A R Y ***

CODE	DISTRICT NAME	TOTAL PARCELS	EXTENSION TYPE	EXTENSION VALUE	AD VALOREM VALUE	EXEMPT AMOUNT	TAXABLE VALUE
FD028	Norfolk Fire D	1	TOTAL M		337,140		337,140
LT022	Norfolk Light	1	TOTAL M		337,140		337,140
WS001	Norfolk Water&	1	TOTAL M		337,140		337,140

*** S C H O O L D I S T R I C T S U M M A R Y ***

CODE	DISTRICT NAME	TOTAL PARCELS	ASSESSED LAND	ASSESSED TOTAL	EXEMPT AMOUNT	TOTAL TAXABLE	STAR AMOUNT	STAR TAXABLE
406201	Norwood-Norfolk	1		337,140		337,140		337,140
	S U B - T O T A L	1		337,140		337,140		337,140
	T O T A L	1		337,140		337,140		337,140

*** S Y S T E M C O D E S S U M M A R Y ***

NO SYSTEM EXEMPTIONS AT THIS LEVEL

*** E X E M P T I O N S U M M A R Y ***

NO EXEMPTIONS AT THIS LEVEL

*** G R A N D T O T A L S ***

ROLL SEC	DESCRIPTION	TOTAL PARCELS	ASSESSED LAND	ASSESSED TOTAL	TAXABLE COUNTY	TAXABLE TOWN	TAXABLE SCHOOL	STAR TAXABLE
5	SPECIAL FRANCHISE	1		337,140	337,140	337,140	337,140	337,140

STATE OF NEW YORK
 COUNTY - St Lawrence
 TOWN - Norfolk
 SWIS - 406289

2 0 1 4 T E N T A T I V E A S S E S S M E N T R O L L
 SPECIAL FRANCHISE SECTION OF THE ROLL - 5

PAGE 742
 VALUATION DATE-JUL 01, 2013
 TAXABLE STATUS DATE-MAR 01, 2014
 RPS150/V04/L015
 CURRENT DATE 5/01/2014

S U B - S E C T I O N - 020
 UNIFORM PERCENT OF VALUE IS 082.00
 R O L L S U B S E C T I O N - - T O T A L S

*** S P E C I A L D I S T R I C T S U M M A R Y ***

CODE	DISTRICT NAME	TOTAL PARCELS	EXTENSION TYPE	EXTENSION VALUE	AD VALOREM VALUE	EXEMPT AMOUNT	TAXABLE VALUE
FD028	Norfolk Fire D	6	TOTAL M		1678,299		1678,299
LT022	Norfolk Light	4	TOTAL M		652,737		652,737
LT023	Raymondville L	4	TOTAL M		231,486		231,486
LT036	W Hatfield Rd	1	TOTAL M		861		861
WD004	Raymondville W	4	TOTAL M		274,419		274,419
WD010	Norfolk Sewer	1	TOTAL M		6,828		6,828
WS001	Norfolk Water&	4	TOTAL M		569,775		569,775

*** S C H O O L D I S T R I C T S U M M A R Y ***

CODE	DISTRICT NAME	TOTAL PARCELS	ASSESSED LAND	ASSESSED TOTAL	EXEMPT AMOUNT	TOTAL TAXABLE	STAR AMOUNT	STAR TAXABLE
402001	Brasher Falls	1		3,492		3,492		3,492
405801	Massena 1	1		43,064		43,064		43,064
406201	Norwood-Norfolk	4		1631,743		1631,743		1631,743
	S U B - T O T A L	6		1678,299		1678,299		1678,299
	T O T A L	6		1678,299		1678,299		1678,299

*** S Y S T E M C O D E S S U M M A R Y ***

NO SYSTEM EXEMPTIONS AT THIS LEVEL

*** E X E M P T I O N S U M M A R Y ***

NO EXEMPTIONS AT THIS LEVEL

STATE OF NEW YORK
COUNTY - St Lawrence
TOWN - Norfolk
SWIS - 406289

2 0 1 4 T E N T A T I V E A S S E S S M E N T R O L L
SPECIAL FRANCHISE SECTION OF THE ROLL - 5

PAGE 743
VALUATION DATE-JUL 01, 2013
TAXABLE STATUS DATE-MAR 01, 2014
RPS150/V04/L015
CURRENT DATE 5/01/2014

S U B - S E C T I O N - 020
UNIFORM PERCENT OF VALUE IS 082.00
R O L L S U B S E C T I O N - - T O T A L S

*** G R A N D T O T A L S ***

ROLL SEC	DESCRIPTION	TOTAL PARCELS	ASSESSED LAND	ASSESSED TOTAL	TAXABLE COUNTY	TAXABLE TOWN	TAXABLE SCHOOL	STAR TAXABLE
5	SPECIAL FRANCHISE	6		1678,299	1678,299	1678,299	1678,299	1678,299

STATE OF NEW YORK
COUNTY - St Lawrence
TOWN - Norfolk
SWIS - 406289

2 0 1 4 T E N T A T I V E A S S E S S M E N T R O L L

SPECIAL FRANCHISE SECTION OF THE ROLL - 5 SUB-SECT - R VALUATION DATE-JUL 01, 2013

TAXABLE STATUS DATE-MAR 01, 2014

TAX MAP NUMBER SEQUENCE
UNIFORM PERCENT OF VALUE IS 082.00
UNIFORM PERCENT OF VALUE IS 082.00

TAX MAP PARCEL NUMBER	PROPERTY LOCATION & CLASS	ASSESSMENT	EXEMPTION CODE	COUNTY	TOWN	SCHOOL
CURRENT OWNERS NAME	SCHOOL DISTRICT	LAND	TAX DESCRIPTION	TAXABLE VALUE		
CURRENT OWNERS ADDRESS	PARCEL SIZE/GRID COORD	TOTAL	SPECIAL DISTRICTS	ACCOUNT NO.		
***** 555.009-22-3 *****						
555.009-22-3	Town Of Norfolk		COUNTY TAXABLE VALUE	734,444		5-134-4.3
Niagara Mohawk Power Corp	861 Elec & gas		TOWN TAXABLE VALUE	734,444		
Company Code 132350	Norwood-Norfolk 406201	0	SCHOOL TAXABLE VALUE	734,444		
Real Estate Tax	Special Franchise	734,444	FD028 Norfolk Fire Dist	734,444	TO M	
300 Erie Blvd West	App Factor 100% Nn Sch		LT022 Norfolk Light	354,296	TO M	
Syracuse, NY 13202-4250	BANK9999996		LT023 Raymondville Light	169,730	TO M	
	FULL MARKET VALUE	895,663	LT036 W Hatfield Rd Light	14,689	TO M	
			WD004 Raymondville Water	169,730	TO M	
			WS001 Norfolk Water&Sewer	354,296	TO M	

STATE OF NEW YORK
 COUNTY - St Lawrence
 TOWN - Norfolk
 SWIS - 406289

2 0 1 4 T E N T A T I V E A S S E S S M E N T
 SPECIAL FRANCHISE SECTION OF THE ROLL - 5
 M A P S E C T I O N - 555
 S U B - S E C T I O N - 009
 UNIFORM PERCENT OF VALUE IS 082.00

RO L L PAGE 745
 SUB-SECT - R VALUATION DATE-JUL 01, 2013
 TAXABLE STATUS DATE-MAR 01, 2014
 RPS150/V04/L015
 CURRENT DATE 5/01/2014

*** S P E C I A L D I S T R I C T S U M M A R Y ***

CODE	DISTRICT NAME	TOTAL PARCELS	EXTENSION TYPE	EXTENSION VALUE	AD VALOREM VALUE	EXEMPT AMOUNT	TAXABLE VALUE
FD028	Norfolk Fire D	1	TOTAL M		734,444		734,444
LT022	Norfolk Light	1	TOTAL M		354,296		354,296
LT023	Raymondville L	1	TOTAL M		169,730		169,730
LT036	W Hatfield Rd	1	TOTAL M		14,689		14,689
WD004	Raymondville W	1	TOTAL M		169,730		169,730
WS001	Norfolk Water&	1	TOTAL M		354,296		354,296

*** S C H O O L D I S T R I C T S U M M A R Y ***

CODE	DISTRICT NAME	TOTAL PARCELS	ASSESSED LAND	ASSESSED TOTAL	EXEMPT AMOUNT	TOTAL TAXABLE	STAR AMOUNT	STAR TAXABLE
406201	Norwood-Norfolk	1		734,444		734,444		734,444
	S U B - T O T A L	1		734,444		734,444		734,444
	T O T A L	1		734,444		734,444		734,444

*** S Y S T E M C O D E S S U M M A R Y ***

NO SYSTEM EXEMPTIONS AT THIS LEVEL

*** E X E M P T I O N S U M M A R Y ***

NO EXEMPTIONS AT THIS LEVEL

*** G R A N D T O T A L S ***

ROLL SEC	DESCRIPTION	TOTAL PARCELS	ASSESSED LAND	ASSESSED TOTAL	TAXABLE COUNTY	TAXABLE TOWN	TAXABLE SCHOOL	STAR TAXABLE
5	SPECIAL FRANCHISE	1		734,444	734,444	734,444	734,444	734,444

STATE OF NEW YORK
 COUNTY - St Lawrence
 TOWN - Norfolk
 SWIS - 406289

2 0 1 4 T E N T A T I V E A S S E S S M E N T R O L L

SPECIAL FRANCHISE SECTION OF THE ROLL - 5 SUB-SECT - R VALUATION DATE-JUL 01, 2013

TAXABLE STATUS DATE-MAR 01, 2014

RPS150/V04/L015

CURRENT DATE 5/01/2014

S U B - S E C T I O N - 009
 UNIFORM PERCENT OF VALUE IS 082.00
 R O L L S U B S E C T I O N - R - T O T A L S

*** S P E C I A L D I S T R I C T S U M M A R Y ***

CODE	DISTRICT NAME	TOTAL PARCELS	EXTENSION TYPE	EXTENSION VALUE	AD VALOREM VALUE	EXEMPT AMOUNT	TAXABLE VALUE
FD028	Norfolk Fire D	1	TOTAL M		734,444		734,444
LT022	Norfolk Light	1	TOTAL M		354,296		354,296
LT023	Raymondville L	1	TOTAL M		169,730		169,730
LT036	W Hatfield Rd	1	TOTAL M		14,689		14,689
WD004	Raymondville W	1	TOTAL M		169,730		169,730
WS001	Norfolk Water&	1	TOTAL M		354,296		354,296

*** S C H O O L D I S T R I C T S U M M A R Y ***

CODE	DISTRICT NAME	TOTAL PARCELS	ASSESSED LAND	ASSESSED TOTAL	EXEMPT AMOUNT	TOTAL TAXABLE	STAR AMOUNT	STAR TAXABLE
406201	Norwood-Norfolk	1		734,444		734,444		734,444
	S U B - T O T A L	1		734,444		734,444		734,444
	T O T A L	1		734,444		734,444		734,444

*** S Y S T E M C O D E S S U M M A R Y ***

NO SYSTEM EXEMPTIONS AT THIS LEVEL

*** E X E M P T I O N S U M M A R Y ***

NO EXEMPTIONS AT THIS LEVEL

*** G R A N D T O T A L S ***

ROLL SEC	DESCRIPTION	TOTAL PARCELS	ASSESSED LAND	ASSESSED TOTAL	TAXABLE COUNTY	TAXABLE TOWN	TAXABLE SCHOOL	STAR TAXABLE
5	SPECIAL FRANCHISE	1		734,444	734,444	734,444	734,444	734,444

STATE OF NEW YORK
 COUNTY - St Lawrence
 TOWN - Norfolk
 SWIS - 406289

2 0 1 4 T E N T A T I V E A S S E S S M E N T R O L L
 SPECIAL FRANCHISE SECTION OF THE ROLL - 5

PAGE 747
 VALUATION DATE-JUL 01, 2013
 TAXABLE STATUS DATE-MAR 01, 2014
 RPS150/V04/L015
 CURRENT DATE 5/01/2014

UNIFORM PERCENT OF VALUE IS 082.00

R O L L S E C T I O N T O T A L S

*** S P E C I A L D I S T R I C T S U M M A R Y ***

CODE	DISTRICT NAME	TOTAL PARCELS	EXTENSION TYPE	EXTENSION VALUE	AD VALOREM VALUE	EXEMPT AMOUNT	TAXABLE VALUE
FD028	Norfolk Fire D	7	TOTAL M		2412,743		2412,743
LT022	Norfolk Light	5	TOTAL M		1007,033		1007,033
LT023	Raymondville L	5	TOTAL M		401,216		401,216
LT036	W Hatfield Rd	2	TOTAL M		15,550		15,550
WD004	Raymondville W	5	TOTAL M		444,149		444,149
WD010	Norfolk Sewer	1	TOTAL M		6,828		6,828
WS001	Norfolk Water&	5	TOTAL M		924,071		924,071

*** S C H O O L D I S T R I C T S U M M A R Y ***

CODE	DISTRICT NAME	TOTAL PARCELS	ASSESSED LAND	ASSESSED TOTAL	EXEMPT AMOUNT	TOTAL TAXABLE	STAR AMOUNT	STAR TAXABLE
402001	Brasher Falls	1		3,492		3,492		3,492
405801	Massena 1	1		43,064		43,064		43,064
406201	Norwood-Norfolk	5		2366,187		2366,187		2366,187
	S U B - T O T A L	7		2412,743		2412,743		2412,743
	T O T A L	7		2412,743		2412,743		2412,743

*** S Y S T E M C O D E S S U M M A R Y ***

NO SYSTEM EXEMPTIONS AT THIS LEVEL

*** E X E M P T I O N S U M M A R Y ***

NO EXEMPTIONS AT THIS LEVEL

STATE OF NEW YORK
COUNTY - St Lawrence
TOWN - Norfolk
SWIS - 406289

2 0 1 4 T E N T A T I V E A S S E S S M E N T R O L L
SPECIAL FRANCHISE SECTION OF THE ROLL - 5

PAGE 748
VALUATION DATE-JUL 01, 2013
TAXABLE STATUS DATE-MAR 01, 2014
RPS150/V04/L015
CURRENT DATE 5/01/2014

UNIFORM PERCENT OF VALUE IS 082.00

R O L L S E C T I O N T O T A L S

*** G R A N D T O T A L S ***

ROLL SEC	DESCRIPTION	TOTAL PARCELS	ASSESSED LAND	ASSESSED TOTAL	TAXABLE COUNTY	TAXABLE TOWN	TAXABLE SCHOOL	STAR TAXABLE
5	SPECIAL FRANCHISE	7		2412,743	2412,743	2412,743	2412,743	2412,743

STATE OF NEW YORK
 COUNTY - St Lawrence
 TOWN - Norfolk
 SWIS - 406289

2 0 1 4 T E N T A T I V E A S S E S S M E N T R O L L
 UTILITY & R.R. SECTION OF THE ROLL - 6
 TAX MAP NUMBER SEQUENCE
 UNIFORM PERCENT OF VALUE IS 082.00

PAGE 749
 VALUATION DATE-JUL 01, 2013
 TAXABLE STATUS DATE-MAR 01, 2014

TAX MAP PARCEL NUMBER	PROPERTY LOCATION & CLASS	ASSESSMENT	EXEMPTION CODE-----	COUNTY-----	TOWN-----	SCHOOL
CURRENT OWNERS NAME	SCHOOL DISTRICT	LAND	TAX DESCRIPTION	TAXABLE VALUE		
CURRENT OWNERS ADDRESS	PARCEL SIZE/GRID COORD	TOTAL	SPECIAL DISTRICTS	ACCOUNT NO.		
***** 16.026-5-9 *****						
	Off Cook Rd					
16.026-5-9	882 Elec Trans Imp		COUNTY TAXABLE VALUE			550
Niagara Mohawk Power Corp	Massena 1 405801	550	TOWN TAXABLE VALUE			550
Attn: Company Code 132350	386'wfx90x226x59	550	SCHOOL TAXABLE VALUE			550
Real Estate Tax	ACRES 0.43 BANK9999996		FD028 Norfolk Fire Dist			550 TO M
300 Erie Blvd West	EAST-0353105 NRTH-1790825					
Syracuse, NY 13202-4250	FULL MARKET VALUE	671				

STATE OF NEW YORK
 COUNTY - St Lawrence
 TOWN - Norfolk
 SWIS - 406289

2 0 1 4 T E N T A T I V E A S S E S S M E N T R O L L
 UTILITY & R.R. SECTION OF THE ROLL - 6
 M A P S E C T I O N - 016
 S U B - S E C T I O N - 026
 UNIFORM PERCENT OF VALUE IS 082.00

PAGE 750
 VALUATION DATE-JUL 01, 2013
 TAXABLE STATUS DATE-MAR 01, 2014
 RPS150/V04/L015
 CURRENT DATE 5/01/2014

*** S P E C I A L D I S T R I C T S U M M A R Y ***

CODE	DISTRICT NAME	TOTAL PARCELS	EXTENSION TYPE	EXTENSION VALUE	AD VALOREM VALUE	EXEMPT AMOUNT	TAXABLE VALUE
FD028	Norfolk Fire D	1	TOTAL M		550		550

*** S C H O O L D I S T R I C T S U M M A R Y ***

CODE	DISTRICT NAME	TOTAL PARCELS	ASSESSED LAND	ASSESSED TOTAL	EXEMPT AMOUNT	TOTAL TAXABLE	STAR AMOUNT	STAR TAXABLE
405801	Massena 1	1	550	550		550		550
	S U B - T O T A L	1	550	550		550		550
	T O T A L	1	550	550		550		550

*** S Y S T E M C O D E S S U M M A R Y ***

NO SYSTEM EXEMPTIONS AT THIS LEVEL

*** E X E M P T I O N S U M M A R Y ***

NO EXEMPTIONS AT THIS LEVEL

*** G R A N D T O T A L S ***

ROLL SEC	DESCRIPTION	TOTAL PARCELS	ASSESSED LAND	ASSESSED TOTAL	TAXABLE COUNTY	TAXABLE TOWN	TAXABLE SCHOOL	STAR TAXABLE
6	UTILITIES & N.C.	1	550	550	550	550	550	550

STATE OF NEW YORK
COUNTY - St Lawrence
TOWN - Norfolk
SWIS - 406289

2 0 1 4 T E N T A T I V E A S S E S S M E N T R O L L
UTILITY & R.R. SECTION OF THE ROLL - 6

PAGE 751
VALUATION DATE-JUL 01, 2013
TAXABLE STATUS DATE-MAR 01, 2014

TAX MAP NUMBER SEQUENCE
UNIFORM PERCENT OF VALUE IS 082.00
UNIFORM PERCENT OF VALUE IS 082.00

TAX MAP PARCEL NUMBER	PROPERTY LOCATION & CLASS	ASSESSMENT	EXEMPTION CODE	COUNTY	TOWN	SCHOOL
CURRENT OWNERS NAME	SCHOOL DISTRICT	LAND	TAX DESCRIPTION	TAXABLE VALUE		
CURRENT OWNERS ADDRESS	PARCEL SIZE/GRID COORD	TOTAL	SPECIAL DISTRICTS	ACCOUNT NO.		
***** 23.003-2-28 *****						
23.003-2-28	Tiernan Ridge Rd					
Niagara Mohawk Power Corp	877 Elc Pwr Othr		COUNTY TAXABLE VALUE			1,200
Attn: Company Code 132350	Norwood-Norfolk 406201	1,200	TOWN TAXABLE VALUE			1,200
Real Estate Tax	812236	1,200	SCHOOL TAXABLE VALUE			1,200
300 Erie Blvd West	App Factor 1.0 Nn Sch		FD028 Norfolk Fire Dist			1,200 TO M
Syracuse, NY 13202-4250	63'x12030'alcoa-Mc #13Row					
	ACRES 9.40 BANK9999996					
	EAST-0317447 NRTH-1761347					
	FULL MARKET VALUE	1,463				
***** 23.003-2-34 *****						
23.003-2-34	Dishaw Rd					
Niagra Mohawk Power Corp	330 Vacant comm		COUNTY TAXABLE VALUE			200
300 Erie Boulevard	Norwood-Norfolk 406201	200	TOWN TAXABLE VALUE			200
Syracuse, NY 13202	Per Survey of: 23.003-2-1	200	SCHOOL TAXABLE VALUE			200
	FRNT 70.00 DPTH		AG002 Ag Dist #2			.00 MT
	ACRES 4.70		FD028 Norfolk Fire Dist			200 TO M
	EAST-0319057 NRTH-1763912					
	FULL MARKET VALUE	244				

STATE OF NEW YORK
 COUNTY - St Lawrence
 TOWN - Norfolk
 SWIS - 406289

2 0 1 4 T E N T A T I V E A S S E S S M E N T R O L L
 UTILITY & R.R. SECTION OF THE ROLL - 6

PAGE 753
 VALUATION DATE-JUL 01, 2013
 TAXABLE STATUS DATE-MAR 01, 2014

TAX MAP NUMBER SEQUENCE
 UNIFORM PERCENT OF VALUE IS 082.00
 UNIFORM PERCENT OF VALUE IS 082.00

TAX MAP PARCEL NUMBER	PROPERTY LOCATION & CLASS	ASSESSMENT	EXEMPTION CODE	COUNTY	TOWN	SCHOOL
CURRENT OWNERS NAME	SCHOOL DISTRICT	LAND	TAX DESCRIPTION	TAXABLE VALUE		
CURRENT OWNERS ADDRESS	PARCEL SIZE/GRID COORD	TOTAL	SPECIAL DISTRICTS	ACCOUNT NO.		
23.067-2-25	Grantville Rd			23.067-2-25		6-132- 8.10
Niagara Mohawk Power Corp	877 Elc Pwr Othr		COUNTY TAXABLE VALUE			600
Attn: Company Code 132350	Massena 1 405801	600	TOWN TAXABLE VALUE			600
Real Estate Tax	888888	600	SCHOOL TAXABLE VALUE			600
300 Erie Blvd West	App Factor 1.0 Ma Sch		FD028 Norfolk Fire Dist			600 TO M
Syracuse, NY 13202-4250	Rymdvl Kent Mill Dev		LT023 Raymondville Light			600 TO M
	ACRES 1.90 BANK9999996					
	EAST-0332287 NRTH-1764686					
	FULL MARKET VALUE	732				

STATE OF NEW YORK
 COUNTY - St Lawrence
 TOWN - Norfolk
 SWIS - 406289

2 0 1 4 T E N T A T I V E A S S E S S M E N T R O L L
 UTILITY & R.R. SECTION OF THE ROLL - 6
 M A P S E C T I O N - 023
 S U B - S E C T I O N - 067
 UNIFORM PERCENT OF VALUE IS 082.00

PAGE 754
 VALUATION DATE-JUL 01, 2013
 TAXABLE STATUS DATE-MAR 01, 2014
 RPS150/V04/L015
 CURRENT DATE 5/01/2014

*** S P E C I A L D I S T R I C T S U M M A R Y ***

CODE	DISTRICT NAME	TOTAL PARCELS	EXTENSION TYPE	EXTENSION VALUE	AD VALOREM VALUE	EXEMPT AMOUNT	TAXABLE VALUE
FD028	Norfolk Fire D	1	TOTAL M		600		600
LT023	Raymondville L	1	TOTAL M		600		600

*** S C H O O L D I S T R I C T S U M M A R Y ***

CODE	DISTRICT NAME	TOTAL PARCELS	ASSESSED LAND	ASSESSED TOTAL	EXEMPT AMOUNT	TOTAL TAXABLE	STAR AMOUNT	STAR TAXABLE
405801	Massena 1	1	600	600		600		600
	S U B - T O T A L	1	600	600		600		600
	T O T A L	1	600	600		600		600

*** S Y S T E M C O D E S S U M M A R Y ***

NO SYSTEM EXEMPTIONS AT THIS LEVEL

*** E X E M P T I O N S U M M A R Y ***

NO EXEMPTIONS AT THIS LEVEL

*** G R A N D T O T A L S ***

ROLL SEC	DESCRIPTION	TOTAL PARCELS	ASSESSED LAND	ASSESSED TOTAL	TAXABLE COUNTY	TAXABLE TOWN	TAXABLE SCHOOL	STAR TAXABLE
6	UTILITIES & N.C.	1	600	600	600	600	600	600

STATE OF NEW YORK
COUNTY - St Lawrence
TOWN - Norfolk
SWIS - 406289

2 0 1 4 T E N T A T I V E A S S E S S M E N T R O L L
UTILITY & R.R. SECTION OF THE ROLL - 6

PAGE 755
VALUATION DATE-JUL 01, 2013
TAXABLE STATUS DATE-MAR 01, 2014

TAX MAP NUMBER SEQUENCE
UNIFORM PERCENT OF VALUE IS 082.00
UNIFORM PERCENT OF VALUE IS 082.00

TAX MAP PARCEL NUMBER	PROPERTY LOCATION & CLASS	ASSESSMENT	EXEMPTION CODE	COUNTY	TOWN	SCHOOL
CURRENT OWNERS NAME	SCHOOL DISTRICT	LAND	TAX DESCRIPTION	TAXABLE VALUE		
CURRENT OWNERS ADDRESS	PARCEL SIZE/GRID COORD	TOTAL	SPECIAL DISTRICTS	ACCOUNT NO.		
***** 24.001-1-1.111/1 *****						
24.001-1-1.111/1	9183 SH 56		COUNTY	TAXABLE VALUE	100,000	
Verizon Wireles	837 Cell Tower	0	TOWN	TAXABLE VALUE	100,000	
Attn: Network Real Estate	Norwood-Norfolk 406201	100,000	SCHOOL	TAXABLE VALUE	100,000	
PO Box 152206	FULL MARKET VALUE	121,951	FD028 Norfolk Fire Dist	100,000 TO M		
Irving, TX 75015-2206						

STATE OF NEW YORK
 COUNTY - St Lawrence
 TOWN - Norfolk
 SWIS - 406289

2 0 1 4 T E N T A T I V E A S S E S S M E N T R O L L
 UTILITY & R.R. SECTION OF THE ROLL - 6
 M A P S E C T I O N - 024
 S U B - S E C T I O N - 001
 UNIFORM PERCENT OF VALUE IS 082.00

PAGE 756
 VALUATION DATE-JUL 01, 2013
 TAXABLE STATUS DATE-MAR 01, 2014
 RPS150/V04/L015
 CURRENT DATE 5/01/2014

*** S P E C I A L D I S T R I C T S U M M A R Y ***

CODE	DISTRICT NAME	TOTAL PARCELS	EXTENSION TYPE	EXTENSION VALUE	AD VALOREM VALUE	EXEMPT AMOUNT	TAXABLE VALUE
FD028	Norfolk Fire D	1	TOTAL M		100,000		100,000

*** S C H O O L D I S T R I C T S U M M A R Y ***

CODE	DISTRICT NAME	TOTAL PARCELS	ASSESSED LAND	ASSESSED TOTAL	EXEMPT AMOUNT	TOTAL TAXABLE	STAR AMOUNT	STAR TAXABLE
406201	Norwood-Norfolk	1		100,000		100,000		100,000
	S U B - T O T A L	1		100,000		100,000		100,000
	T O T A L	1		100,000		100,000		100,000

*** S Y S T E M C O D E S S U M M A R Y ***

NO SYSTEM EXEMPTIONS AT THIS LEVEL

*** E X E M P T I O N S U M M A R Y ***

NO EXEMPTIONS AT THIS LEVEL

*** G R A N D T O T A L S ***

ROLL SEC	DESCRIPTION	TOTAL PARCELS	ASSESSED LAND	ASSESSED TOTAL	TAXABLE COUNTY	TAXABLE TOWN	TAXABLE SCHOOL	STAR TAXABLE
6	UTILITIES & N.C.	1		100,000	100,000	100,000	100,000	100,000

STATE OF NEW YORK
COUNTY - St Lawrence
TOWN - Norfolk
SWIS - 406289

2 0 1 4 T E N T A T I V E A S S E S S M E N T R O L L
UTILITY & R.R. SECTION OF THE ROLL - 6

PAGE 757
VALUATION DATE-JUL 01, 2013
TAXABLE STATUS DATE-MAR 01, 2014

TAX MAP NUMBER SEQUENCE
UNIFORM PERCENT OF VALUE IS 082.00
UNIFORM PERCENT OF VALUE IS 082.00

TAX MAP PARCEL NUMBER	PROPERTY LOCATION & CLASS	ASSESSMENT	EXEMPTION CODE	COUNTY	TOWN	SCHOOL
CURRENT OWNERS NAME	SCHOOL DISTRICT	LAND	TAX DESCRIPTION	TAXABLE VALUE		
CURRENT OWNERS ADDRESS	PARCEL SIZE/GRID COORD	TOTAL	SPECIAL DISTRICTS	ACCOUNT NO.		
***** 32.004-3-11./1 *****						
32.004-3-11./1	5 Island St		COUNTY TAXABLE VALUE	51,384		
Niagara Mohawk Power Corp	872 Elec-Substation	0	TOWN TAXABLE VALUE	51,384		
Attn: Company Code 132350	Norwood-Norfolk 406201	51,384	SCHOOL TAXABLE VALUE	51,384		
Real Estate Tax	811475 3000 Kv Ret 67%		FD028 Norfolk Fire Dist	51,384 TO M		
300 Erie Blvd West	App Factor 1.00% Nn Sch		LT022 Norfolk Light	51,384 TO M		
Syracuse, NY 13202-4250	East Norfolk Substation		WS001 Norfolk Water&Sewer	51,384 TO M		
	FRNT 47.00 DPTH					
	BANK9999996					
	FULL MARKET VALUE	62,663				

STATE OF NEW YORK
 COUNTY - St Lawrence
 TOWN - Norfolk
 SWIS - 406289

2 0 1 4 T E N T A T I V E A S S E S S M E N T R O L L
 UTILITY & R.R. SECTION OF THE ROLL - 6
 M A P S E C T I O N - 032
 S U B - S E C T I O N - 004
 UNIFORM PERCENT OF VALUE IS 082.00

PAGE 758
 VALUATION DATE-JUL 01, 2013
 TAXABLE STATUS DATE-MAR 01, 2014
 RPS150/V04/L015
 CURRENT DATE 5/01/2014

*** S P E C I A L D I S T R I C T S U M M A R Y ***

CODE	DISTRICT NAME	TOTAL PARCELS	EXTENSION TYPE	EXTENSION VALUE	AD VALOREM VALUE	EXEMPT AMOUNT	TAXABLE VALUE
FD028	Norfolk Fire D	1	TOTAL M		51,384		51,384
LT022	Norfolk Light	1	TOTAL M		51,384		51,384
WS001	Norfolk Water&	1	TOTAL M		51,384		51,384

*** S C H O O L D I S T R I C T S U M M A R Y ***

CODE	DISTRICT NAME	TOTAL PARCELS	ASSESSED LAND	ASSESSED TOTAL	EXEMPT AMOUNT	TOTAL TAXABLE	STAR AMOUNT	STAR TAXABLE
406201	Norwood-Norfolk	1		51,384		51,384		51,384
	S U B - T O T A L	1		51,384		51,384		51,384
	T O T A L	1		51,384		51,384		51,384

*** S Y S T E M C O D E S S U M M A R Y ***

NO SYSTEM EXEMPTIONS AT THIS LEVEL

*** E X E M P T I O N S U M M A R Y ***

NO EXEMPTIONS AT THIS LEVEL

*** G R A N D T O T A L S ***

ROLL SEC	DESCRIPTION	TOTAL PARCELS	ASSESSED LAND	ASSESSED TOTAL	TAXABLE COUNTY	TAXABLE TOWN	TAXABLE SCHOOL	STAR TAXABLE
6	UTILITIES & N.C.	1		51,384	51,384	51,384	51,384	51,384

STATE OF NEW YORK
 COUNTY - St Lawrence
 TOWN - Norfolk
 SWIS - 406289

2 0 1 4 T E N T A T I V E A S S E S S M E N T R O L L
 UTILITY & R.R. SECTION OF THE ROLL - 6

PAGE 759
 VALUATION DATE-JUL 01, 2013
 TAXABLE STATUS DATE-MAR 01, 2014

TAX MAP NUMBER SEQUENCE
 UNIFORM PERCENT OF VALUE IS 082.00
 UNIFORM PERCENT OF VALUE IS 082.00

TAX MAP PARCEL NUMBER	PROPERTY LOCATION & CLASS	ASSESSMENT	EXEMPTION CODE-----	COUNTY-----	TOWN-----	SCHOOL
CURRENT OWNERS NAME	SCHOOL DISTRICT	LAND	TAX DESCRIPTION	TAXABLE VALUE		
CURRENT OWNERS ADDRESS	PARCEL SIZE/GRID COORD	TOTAL	SPECIAL DISTRICTS	ACCOUNT NO.		

32.058-1-14./1	100-D Remington Ave			32.058-1-14./1	*****	
Niagara Mohawk Power Corp	872 Elec-Substation		COUNTY TAXABLE VALUE	309,285		
Attn: Company Code 132350	Norwood-Norfolk 406201	0	TOWN TAXABLE VALUE	309,285		
Real Estate Tax	811476 4500Kw	309,285	SCHOOL TAXABLE VALUE	309,285		
300 Erie Blvd West	App Factor 1.00 Nn Sch		FD028 Norfolk Fire Dist	309,285	TO M	
Syracuse, NY 13202-4250	Kept 86.7% Rfolk Substa		LT022 Norfolk Light	309,285	TO M	
	BANK9999996		WS001 Norfolk Water&Sewer	309,285	TO M	
	FULL MARKET VALUE	377,177				

STATE OF NEW YORK
 COUNTY - St Lawrence
 TOWN - Norfolk
 SWIS - 406289

2 0 1 4 T E N T A T I V E A S S E S S M E N T R O L L
 UTILITY & R.R. SECTION OF THE ROLL - 6
 M A P S E C T I O N - 032
 S U B - S E C T I O N - 058
 UNIFORM PERCENT OF VALUE IS 082.00

PAGE 760
 VALUATION DATE-JUL 01, 2013
 TAXABLE STATUS DATE-MAR 01, 2014
 RPS150/V04/L015
 CURRENT DATE 5/01/2014

*** S P E C I A L D I S T R I C T S U M M A R Y ***

CODE	DISTRICT NAME	TOTAL PARCELS	EXTENSION TYPE	EXTENSION VALUE	AD VALOREM VALUE	EXEMPT AMOUNT	TAXABLE VALUE
FD028	Norfolk Fire D	1	TOTAL M		309,285		309,285
LT022	Norfolk Light	1	TOTAL M		309,285		309,285
WS001	Norfolk Water&	1	TOTAL M		309,285		309,285

*** S C H O O L D I S T R I C T S U M M A R Y ***

CODE	DISTRICT NAME	TOTAL PARCELS	ASSESSED LAND	ASSESSED TOTAL	EXEMPT AMOUNT	TOTAL TAXABLE	STAR AMOUNT	STAR TAXABLE
406201	Norwood-Norfolk	1		309,285		309,285		309,285
	S U B - T O T A L	1		309,285		309,285		309,285
	T O T A L	1		309,285		309,285		309,285

*** S Y S T E M C O D E S S U M M A R Y ***

NO SYSTEM EXEMPTIONS AT THIS LEVEL

*** E X E M P T I O N S U M M A R Y ***

NO EXEMPTIONS AT THIS LEVEL

*** G R A N D T O T A L S ***

ROLL SEC	DESCRIPTION	TOTAL PARCELS	ASSESSED LAND	ASSESSED TOTAL	TAXABLE COUNTY	TAXABLE TOWN	TAXABLE SCHOOL	STAR TAXABLE
6	UTILITIES & N.C.	1		309,285	309,285	309,285	309,285	309,285

STATE OF NEW YORK
 COUNTY - St Lawrence
 TOWN - Norfolk
 SWIS - 406289

2 0 1 4 T E N T A T I V E A S S E S S M E N T R O L L
 UTILITY & R.R. SECTION OF THE ROLL - 6

PAGE 761
 VALUATION DATE-JUL 01, 2013
 TAXABLE STATUS DATE-MAR 01, 2014

TAX MAP NUMBER SEQUENCE
 UNIFORM PERCENT OF VALUE IS 082.00
 UNIFORM PERCENT OF VALUE IS 082.00

TAX MAP PARCEL NUMBER	PROPERTY LOCATION & CLASS	ASSESSMENT	EXEMPTION CODE	COUNTY	TOWN	SCHOOL
CURRENT OWNERS NAME	SCHOOL DISTRICT	LAND	TAX DESCRIPTION	TAXABLE VALUE		
CURRENT OWNERS ADDRESS	PARCEL SIZE/GRID COORD	TOTAL	SPECIAL DISTRICTS	ACCOUNT NO.		

32.066-2-10	6 Hepburn St			32.066-2-10		*****
Verizon New York Inc	831 Tele Comm		COUNTY TAXABLE VALUE			6-132- 2
Attn: Company Code 631900	Norwood-Norfolk 406201	2,600	TOWN TAXABLE VALUE			
31ST Floor Property Tax Dept	Utility For Town Roll	34,400	SCHOOL TAXABLE VALUE			
PO Box 152206	Building		FD028 Norfolk Fire Dist			
Irving, TX 75015-2206	Lot 4 P Blk 8		LT022 Norfolk Light			
	FRNT 40.00 DPTH 99.00		WS001 Norfolk Water&Sewer			
	ACRES 0.09 BANK9999997					
	EAST-0328940 NRTH-1749790					
	FULL MARKET VALUE	41,951				

32.066-5-16./2	21 Crabb St			32.066-5-16./2		*****
AT&T Mobility	834 Non-cable tv		COUNTY TAXABLE VALUE			
Attn: NREA Tax 10049723	Norwood-Norfolk 406201	0	TOWN TAXABLE VALUE			
PO Box 1630	Cellular tower	150,000	SCHOOL TAXABLE VALUE			
Alphanetta, GA 30009	FRNT 84.00 DPTH 186.00		FD028 Norfolk Fire Dist			
	ACRES 0.38		LT022 Norfolk Light			
	FULL MARKET VALUE	182,927	WS001 Norfolk Water&Sewer			

STATE OF NEW YORK
 COUNTY - St Lawrence
 TOWN - Norfolk
 SWIS - 406289

2 0 1 4 T E N T A T I V E A S S E S S M E N T R O L L
 UTILITY & R.R. SECTION OF THE ROLL - 6
 M A P S E C T I O N - 032
 S U B - S E C T I O N - 066
 UNIFORM PERCENT OF VALUE IS 082.00

PAGE 762
 VALUATION DATE-JUL 01, 2013
 TAXABLE STATUS DATE-MAR 01, 2014
 RPS150/V04/L015
 CURRENT DATE 5/01/2014

*** S P E C I A L D I S T R I C T S U M M A R Y ***

CODE	DISTRICT NAME	TOTAL PARCELS	EXTENSION TYPE	EXTENSION VALUE	AD VALOREM VALUE	EXEMPT AMOUNT	TAXABLE VALUE
FD028	Norfolk Fire D	2	TOTAL M		184,400		184,400
LT022	Norfolk Light	2	TOTAL M		184,400		184,400
WS001	Norfolk Water&	2	TOTAL M		184,400		184,400

*** S C H O O L D I S T R I C T S U M M A R Y ***

CODE	DISTRICT NAME	TOTAL PARCELS	ASSESSED LAND	ASSESSED TOTAL	EXEMPT AMOUNT	TOTAL TAXABLE	STAR AMOUNT	STAR TAXABLE
406201	Norwood-Norfolk	2	2,600	184,400		184,400		184,400
	S U B - T O T A L	2	2,600	184,400		184,400		184,400
	T O T A L	2	2,600	184,400		184,400		184,400

*** S Y S T E M C O D E S S U M M A R Y ***

NO SYSTEM EXEMPTIONS AT THIS LEVEL

*** E X E M P T I O N S U M M A R Y ***

NO EXEMPTIONS AT THIS LEVEL

*** G R A N D T O T A L S ***

ROLL SEC	DESCRIPTION	TOTAL PARCELS	ASSESSED LAND	ASSESSED TOTAL	TAXABLE COUNTY	TAXABLE TOWN	TAXABLE SCHOOL	STAR TAXABLE
6	UTILITIES & N.C.	2	2,600	184,400	184,400	184,400	184,400	184,400

STATE OF NEW YORK
COUNTY - St Lawrence
TOWN - Norfolk
SWIS - 406289

2 0 1 4 T E N T A T I V E A S S E S S M E N T R O L L
UTILITY & R.R. SECTION OF THE ROLL - 6

PAGE 763
VALUATION DATE-JUL 01, 2013
TAXABLE STATUS DATE-MAR 01, 2014

TAX MAP NUMBER SEQUENCE
UNIFORM PERCENT OF VALUE IS 082.00
UNIFORM PERCENT OF VALUE IS 082.00

TAX MAP PARCEL NUMBER	PROPERTY LOCATION & CLASS	ASSESSMENT	EXEMPTION CODE	COUNTY	TOWN	SCHOOL
CURRENT OWNERS NAME	SCHOOL DISTRICT	LAND	TAX DESCRIPTION	TAXABLE VALUE		
CURRENT OWNERS ADDRESS	PARCEL SIZE/GRID COORD	TOTAL	SPECIAL DISTRICTS	ACCOUNT NO.		
***** 42.002-3-17.112/1 *****						
42.002-3-17.112/1	46 Bray Rd					
Verizon Wireless	831 Tele Comm		COUNTY	TAXABLE VALUE		161,700
One Verizon Way	Norwood-Norfolk 406201	0	TOWN	TAXABLE VALUE		161,700
Mail Stop 4AW100	Cell Tower Lease	161,700	SCHOOL	TAXABLE VALUE		161,700
Basking Ridge, NJ 07920	FRNT 500.00 DPTH 462.00					
	FULL MARKET VALUE	197,195				

STATE OF NEW YORK
 COUNTY - St Lawrence
 TOWN - Norfolk
 SWIS - 406289

2 0 1 4 T E N T A T I V E A S S E S S M E N T R O L L
 UTILITY & R.R. SECTION OF THE ROLL - 6
 M A P S E C T I O N - 0 4 2
 S U B - S E C T I O N - 0 0 2
 UNIFORM PERCENT OF VALUE IS 082.00

PAGE 764
 VALUATION DATE-JUL 01, 2013
 TAXABLE STATUS DATE-MAR 01, 2014
 RPS150/V04/L015
 CURRENT DATE 5/01/2014

*** S P E C I A L D I S T R I C T S U M M A R Y ***

CODE	DISTRICT NAME	TOTAL PARCELS	EXTENSION TYPE	EXTENSION VALUE	AD VALOREM VALUE	EXEMPT AMOUNT	TAXABLE VALUE
------	---------------	---------------	----------------	-----------------	------------------	---------------	---------------

NO SPECIAL DISTRICTS AT THIS LEVEL

*** S C H O O L D I S T R I C T S U M M A R Y ***

CODE	DISTRICT NAME	TOTAL PARCELS	ASSESSED LAND	ASSESSED TOTAL	EXEMPT AMOUNT	TOTAL TAXABLE	STAR AMOUNT	STAR TAXABLE
406201	Norwood-Norfolk	1		161,700		161,700		161,700
	S U B - T O T A L	1		161,700		161,700		161,700
	T O T A L	1		161,700		161,700		161,700

*** S Y S T E M C O D E S S U M M A R Y ***

NO SYSTEM EXEMPTIONS AT THIS LEVEL

*** E X E M P T I O N S U M M A R Y ***

NO EXEMPTIONS AT THIS LEVEL

*** G R A N D T O T A L S ***

ROLL SEC	DESCRIPTION	TOTAL PARCELS	ASSESSED LAND	ASSESSED TOTAL	TAXABLE COUNTY	TAXABLE TOWN	TAXABLE SCHOOL	STAR TAXABLE
6	UTILITIES & N.C.	1		161,700	161,700	161,700	161,700	161,700

STATE OF NEW YORK
 COUNTY - St Lawrence
 TOWN - Norfolk
 SWIS - 406289

2 0 1 4 T E N T A T I V E A S S E S S M E N T R O L L

UTILITY & R.R. SECTION OF THE ROLL - 6

PAGE 765
 VALUATION DATE-JUL 01, 2013
 TAXABLE STATUS DATE-MAR 01, 2014

TAX MAP NUMBER SEQUENCE
 UNIFORM PERCENT OF VALUE IS 082.00
 UNIFORM PERCENT OF VALUE IS 082.00

TAX MAP PARCEL NUMBER	PROPERTY LOCATION & CLASS	ASSESSMENT	EXEMPTION CODE	COUNTY	TOWN	SCHOOL
CURRENT OWNERS NAME	SCHOOL DISTRICT	LAND	TAX DESCRIPTION	TAXABLE VALUE		
CURRENT OWNERS ADDRESS	PARCEL SIZE/GRID COORD	TOTAL	SPECIAL DISTRICTS	ACCOUNT NO.		

620.089-9999-127.480/1881	Outside Plant 884 Elec Dist Out		COUNTY TAXABLE VALUE	620.089-9999-127.480/1881	127.480	1881
Town Of Massena	Norwood-Norfolk 406201	0	TOWN TAXABLE VALUE			
Attn: Massena Electric Dept	888888	552,792	SCHOOL TAXABLE VALUE			
Company Code 127480	App Factor 79% NNCS		FD028 Norfolk Fire Dist		552,792	TO M
PO Box 209	Poles, Wires, Cables					
Massena, NY 13662	BANK9999974					
	FULL MARKET VALUE	674,137				

620.089-9999-127.480/1882	Outside Plant 884 Elec Dist Out		COUNTY TAXABLE VALUE	620.089-9999-127.480/1882	127.480	1882
Town Of Massena	Massena 1 405801	0	TOWN TAXABLE VALUE			6-132- 7. 2
Attn: Massena Electric Dept	888888	139,947	SCHOOL TAXABLE VALUE			
Company Code 127480	App Factor 20% Mas Sch		FD028 Norfolk Fire Dist		139,947	TO M
PO Box 209	Poles, Wires, Cables					
Massena, NY 13662	BANK9999974					
	FULL MARKET VALUE	170,667				

620.089-9999-127.480/1883	Outside Plant 884 Elec Dist Out		COUNTY TAXABLE VALUE	620.089-9999-127.480/1883	127.480	1883
Town Of Massena	Brasher Falls 402001	0	TOWN TAXABLE VALUE			6-132- 7. 3
Attn: Massena Electric Dept	888888	6,997	SCHOOL TAXABLE VALUE			
Company Code 127480	App Factor 1% SLC Sch		FD028 Norfolk Fire Dist		6,997	TO M
PO Box 209	Poles, Wires, Cables					
Massena, NY 13662	BANK9999974					
	FULL MARKET VALUE	8,533				

620.089-9999-132.350/1001	Electric Transmission 882 Elec Trans Imp		COUNTY TAXABLE VALUE	620.089-9999-132.350/1001	132.350	1001
Niagara Mohawk Power Corp	Norwood-Norfolk 406201	0	TOWN TAXABLE VALUE			6-99-99
Attn: Company Code 132350	812101 11500 Kw	1893,297	SCHOOL TAXABLE VALUE			
Real Estate Tax	App Factor 79% Nn Sch		FD028 Norfolk Fire Dist		1893,297	TO M
300 Erie Blvd West	T-302 Dennison-Colton 4/5					
Syracuse, NY 13202-4250	BANK9999996					
	FULL MARKET VALUE	2308,899				

620.089-9999-132.350/1002	Electric Transmission 882 Elec Trans Imp		COUNTY TAXABLE VALUE	620.089-9999-132.350/1002	132.350	1002
Niagara Mohawk Power Corp	Massena 1 405801	0	TOWN TAXABLE VALUE			1-99-998
Attn: Company Code 132350	812101	503,282	SCHOOL TAXABLE VALUE			
Real Estate Tax	App Factor 21%		FD028 Norfolk Fire Dist		503,282	TO M
300 Erie Blvd West	T-302 Dennison-Colton 4/5					
Syracuse, NY 13202-4250	BANK9999996					
	FULL MARKET VALUE	613,759				

STATE OF NEW YORK
COUNTY - St Lawrence
TOWN - Norfolk
SWIS - 406289

2 0 1 4 T E N T A T I V E A S S E S S M E N T R O L L

UTILITY & R.R. SECTION OF THE ROLL - 6

VALUATION DATE-JUL 01, 2013

TAXABLE STATUS DATE-MAR 01, 2014

TAX MAP NUMBER SEQUENCE
UNIFORM PERCENT OF VALUE IS 082.00
UNIFORM PERCENT OF VALUE IS 082.00

TAX MAP PARCEL NUMBER	PROPERTY LOCATION & CLASS	ASSESSMENT	EXEMPTION CODE	COUNTY	TOWN	SCHOOL
CURRENT OWNERS NAME	SCHOOL DISTRICT	LAND	TAX DESCRIPTION	TAXABLE VALUE		
CURRENT OWNERS ADDRESS	PARCEL SIZE/GRID COORD	TOTAL	SPECIAL DISTRICTS	ACCOUNT NO.		
***** 620.089-9999-132.350/1011**						
620.089-9999-132.350/1011	Electric Transmission					
Niagara Mohawk Power Corp	882 Elec Trans Imp		COUNTY TAXABLE VALUE	500,000		
Attn: Company Code 132350	Norwood-Norfolk 406201	0	TOWN TAXABLE VALUE	500,000		
Real Estate Tax	812102 11500 Kw Norfk Tap	500,000	SCHOOL TAXABLE VALUE	500,000		
300 Erie Blvd West	App Factor 1.0% Nn Sch		FD028 Norfolk Fire Dist	500,000	TO M	
Syracuse, NY 13202-4250	T-302A Den-Colton 4/5					
	BANK9999996					
	FULL MARKET VALUE	609,756				
***** 620.089-9999-132.350/1021**						
620.089-9999-132.350/1021	Electric Transmission					
Niagara Mohawk Power Corp	882 Elec Trans Imp		COUNTY TAXABLE VALUE	74,743		
Attn: Company Code 132350	Norwood-Norfolk 406201	0	TOWN TAXABLE VALUE	74,743		
Real Estate Tax	812129 Raymondville Tap	74,743	SCHOOL TAXABLE VALUE	74,743		
300 Erie Blvd West	App Factor 1.0 Nn Sch		FD028 Norfolk Fire Dist	74,743	TO M	
Syracuse, NY 13202-4250	T-321 Dennison-Cltn 4/5					
	BANK9999996					
	FULL MARKET VALUE	91,150				
***** 620.089-9999-132.350/1031**						
620.089-9999-132.350/1031	Electric Transmission					
Niagara Mohawk Power Corp	882 Elec Trans Imp		COUNTY TAXABLE VALUE	130,827		
Attn: Company Code 132350	Norwood-Norfolk 406201	0	TOWN TAXABLE VALUE	130,827		
Real Estate Tax	812236 11500 Kv	130,827	SCHOOL TAXABLE VALUE	130,827		
300 Erie Blvd West	App Factor 1.0% Nn Sch		FD028 Norfolk Fire Dist	130,827	TO M	
Syracuse, NY 13202-4250	T-604 Alcoa-N Ogdgbg #13					
	BANK9999996					
	FULL MARKET VALUE	159,545				
***** 620.089-9999-132.350/1041**						
620.089-9999-132.350/1041	Electric Transmission					
Niagara Mohawk Power Corp	882 Elec Trans Imp		COUNTY TAXABLE VALUE	30,027		
Attn: Company Code 132350	Norwood-Norfolk 406201	0	TOWN TAXABLE VALUE	30,027		
Real Estate Tax	812754 2300 Kv	30,027	SCHOOL TAXABLE VALUE	30,027		
300 Erie Blvd West	App Factor 1.0 Nn Sch		FD028 Norfolk Fire Dist	30,027	TO M	
Syracuse, NY 13202-4250	T-105 East Norfolk #21					
	BANK9999996					
	FULL MARKET VALUE	36,618				
***** 620.089-9999-132.350/1051**						
620.089-9999-132.350/1051	Electric Transmission					
Niagara Mohawk Power Corp	882 Elec Trans Imp		COUNTY TAXABLE VALUE	133,362		
Attn: Company Code 132350	Norwood-Norfolk 406201	0	TOWN TAXABLE VALUE	133,362		
Real Estate Tax	812785 230Kv	133,362	SCHOOL TAXABLE VALUE	133,362		
300 Erie Blvd West	App Factor 1.0 Nn Sch		FD028 Norfolk Fire Dist	133,362	TO M	
Syracuse, NY 13202-4250	T-270 Norfolk-Norwood #21					
	BANK9999996					
	FULL MARKET VALUE	162,637				

STATE OF NEW YORK
COUNTY - St Lawrence
TOWN - Norfolk
SWIS - 406289

2 0 1 4 T E N T A T I V E A S S E S S M E N T R O L L

UTILITY & R.R. SECTION OF THE ROLL - 6

VALUATION DATE-JUL 01, 2013

TAXABLE STATUS DATE-MAR 01, 2014

TAX MAP NUMBER SEQUENCE
UNIFORM PERCENT OF VALUE IS 082.00
UNIFORM PERCENT OF VALUE IS 082.00

TAX MAP PARCEL NUMBER	PROPERTY LOCATION & CLASS	ASSESSMENT	EXEMPTION CODE	COUNTY	TOWN	SCHOOL
CURRENT OWNERS NAME	SCHOOL DISTRICT	LAND	TAX DESCRIPTION	TAXABLE VALUE		
CURRENT OWNERS ADDRESS	PARCEL SIZE/GRID COORD	TOTAL	SPECIAL DISTRICTS	ACCOUNT NO.		
***** 620.089-9999-132.350/1881***						
	Outside Plant					6-132- 7.11
620.089-9999-132.350/1881	884 Elec Dist Out		COUNTY TAXABLE VALUE	546,801		
Niagara Mohawk Power Corp	Norwood-Norfolk 406201	0	TOWN TAXABLE VALUE	546,801		
Attn: Company Code 132350	888888	546,801	SCHOOL TAXABLE VALUE	546,801		
Real Estate Tax	App Factor 79% Nn Sch		FD028 Norfolk Fire Dist	546,801	TO M	
300 Erie Blvd West	Poles, Wires, Cables					
Syracuse, NY 13202-4250	BANK9999996					
	FULL MARKET VALUE	666,830				
***** 620.089-9999-132.350/1882***						
	Outside Plant					6-132- 8. 1
620.089-9999-132.350/1882	884 Elec Dist Out		COUNTY TAXABLE VALUE	138,431		
Niagara Mohawk Power Corp	Massena 1 405801	0	TOWN TAXABLE VALUE	138,431		
Attn: Company Code 132350	888888	138,431	SCHOOL TAXABLE VALUE	138,431		
Real Estate Tax	App Factor 20% Ma Sch		FD028 Norfolk Fire Dist	138,431	TO M	
300 Erie Blvd West	Poles, Wires, Cables					
Syracuse, NY 13202-4250	BANK9999996					
	FULL MARKET VALUE	168,818				
***** 620.089-9999-132.350/1883***						
	Outside Plant					6-132- 8. 2
620.089-9999-132.350/1883	884 Elec Dist Out		COUNTY TAXABLE VALUE	6,922		
Niagara Mohawk Power Corp	Brasher Falls 402001	0	TOWN TAXABLE VALUE	6,922		
Attn: Company Code 132350	888888	6,922	SCHOOL TAXABLE VALUE	6,922		
Real Estate Tax	App Factor 1 % Slc Sch		FD028 Norfolk Fire Dist	6,922	TO M	
300 Erie Blvd West	Poles, Wires, Cables					
Syracuse, NY 13202-4250	BANK9999996					
	FULL MARKET VALUE	8,441				
***** 620.089-9999-139.900/1777***						
	Gas Transmission					
620.089-9999-139.900/1777	883 Gas Trans Impr		COUNTY TAXABLE VALUE	829,329		
St Lawrence Gas Co	Norwood-Norfolk 406201	0	TOWN TAXABLE VALUE	829,329		
Attn: Company Code 139900	6" & 12" Line, Reg Statio	829,329	SCHOOL TAXABLE VALUE	829,329		
Gas Transmission	App Factor 83% NNCS		FD028 Norfolk Fire Dist	829,329	TO M	
PO Box 270	FULL MARKET VALUE	1011,377				
Massena, NY 13662						
***** 620.089-9999-139.900/2777***						
	Gas Transmission					
620.089-9999-139.900/2777	883 Gas Trans Impr		COUNTY TAXABLE VALUE	169,863		
St Lawrence Gas Co	Massena 1 405801	0	TOWN TAXABLE VALUE	169,863		
Attn: Company Code 139900	888888	169,863	SCHOOL TAXABLE VALUE	169,863		
Gas Transmission	App factor 17% Ma Sch		FD028 Norfolk Fire Dist	169,863	TO M	
PO Box 270	6"x12" line reg sta					
Massena, NY 13662	ACRES 0.01					
	FULL MARKET VALUE	207,150				

STATE OF NEW YORK
COUNTY - St Lawrence
TOWN - Norfolk
SWIS - 406289

2 0 1 4 T E N T A T I V E A S S E S S M E N T R O L L

UTILITY & R.R. SECTION OF THE ROLL - 6

VALUATION DATE-JUL 01, 2013

TAXABLE STATUS DATE-MAR 01, 2014

TAX MAP NUMBER SEQUENCE
UNIFORM PERCENT OF VALUE IS 082.00
UNIFORM PERCENT OF VALUE IS 082.00

TAX MAP PARCEL NUMBER	PROPERTY LOCATION & CLASS	ASSESSMENT	EXEMPTION CODE	COUNTY	TOWN	SCHOOL
CURRENT OWNERS NAME	SCHOOL DISTRICT	LAND	TAX DESCRIPTION	TAXABLE VALUE		
CURRENT OWNERS ADDRESS	PARCEL SIZE/GRID COORD	TOTAL	SPECIAL DISTRICTS	ACCOUNT NO.		

620.089-9999-631.900/1881	Outside Plant 836 Telecom. eq.		COUNTY TAXABLE VALUE	148,422		
Verizon New York Inc	Norwood-Norfolk 406201	0	TOWN TAXABLE VALUE	148,422		
Attn: Company Code 631900	888888	148,422	SCHOOL TAXABLE VALUE	148,422		
31st Floor Property Tax Dept	App Factor 79% Nn Sch		FD028 Norfolk Fire Dist	148,422	TO M	
PO Box 152206	Poles, Wires, Cables		LT022 Norfolk Light	56,400	TO M	
Irving, TX 75015-2206	BANK9999997		LT023 Raymondville Light	28,200	TO M	
	FULL MARKET VALUE	181,002	WD004 Raymondville Water	35,621	TO M	
			WS001 Norfolk Water&Sewer	56,400	TO M	

620.089-9999-631.900/1882	Outside Plant 836 Telecom. eq.		COUNTY TAXABLE VALUE	35,304		6-132- 1. 2
Verizon New York Inc	Massena 1 405801	0	TOWN TAXABLE VALUE	35,304		
Attn: Company Code 631900	888888	35,304	SCHOOL TAXABLE VALUE	35,304		
31st Floor Property Tax Dept	App Factor 20% Ma Sch		FD028 Norfolk Fire Dist	35,304	TO M	
PO Box 152206	Poles, Wires, Cables					
Irving, TX 75015-2206	BANK9999997					
	FULL MARKET VALUE	43,054				

620.089-9999-631.900/1883	Outside Plant 836 Telecom. eq.		COUNTY TAXABLE VALUE	2,552		
Verizon New York Inc	Brasher Falls 402001	0	TOWN TAXABLE VALUE	2,552		
Company Code 631900	888888	2,552	SCHOOL TAXABLE VALUE	2,552		
PO Box 152206	App Factor 1% SLC Sch		FD028 Norfolk Fire Dist	2,552	TO M	
Irving, TX 75015-2206	Ples, Wires, Cables					
	FULL MARKET VALUE	3,112				

STATE OF NEW YORK
 COUNTY - St Lawrence
 TOWN - Norfolk
 SWIS - 406289

2 0 1 4 T E N T A T I V E A S S E S S M E N T R O L L
 UTILITY & R.R. SECTION OF THE ROLL - 6
 M A P S E C T I O N - 620
 S U B - S E C T I O N - 089
 UNIFORM PERCENT OF VALUE IS 082.00

PAGE 769
 VALUATION DATE-JUL 01, 2013
 TAXABLE STATUS DATE-MAR 01, 2014
 RPS150/V04/L015
 CURRENT DATE 5/01/2014

*** S P E C I A L D I S T R I C T S U M M A R Y ***

CODE	DISTRICT NAME	TOTAL PARCELS	EXTENSION TYPE	EXTENSION VALUE	AD VALOREM VALUE	EXEMPT AMOUNT	TAXABLE VALUE
FD028	Norfolk Fire D	18	TOTAL M		5842,898		5842,898
LT022	Norfolk Light	1	TOTAL M		56,400		56,400
LT023	Raymondville L	1	TOTAL M		28,200		28,200
WD004	Raymondville W	1	TOTAL M		35,621		35,621
WS001	Norfolk Water&	1	TOTAL M		56,400		56,400

*** S C H O O L D I S T R I C T S U M M A R Y ***

CODE	DISTRICT NAME	TOTAL PARCELS	ASSESSED LAND	ASSESSED TOTAL	EXEMPT AMOUNT	TOTAL TAXABLE	STAR AMOUNT	STAR TAXABLE
402001	Brasher Falls	3		16,471		16,471		16,471
405801	Massena 1	5		986,827		986,827		986,827
406201	Norwood-Norfolk	10		4839,600		4839,600		4839,600
	S U B - T O T A L	18		5842,898		5842,898		5842,898
	T O T A L	18		5842,898		5842,898		5842,898

*** S Y S T E M C O D E S S U M M A R Y ***

NO SYSTEM EXEMPTIONS AT THIS LEVEL

*** E X E M P T I O N S U M M A R Y ***

NO EXEMPTIONS AT THIS LEVEL

STATE OF NEW YORK
COUNTY - St Lawrence
TOWN - Norfolk
SWIS - 406289

2 0 1 4 T E N T A T I V E A S S E S S M E N T R O L L
UTILITY & R.R. SECTION OF THE ROLL - 6
M A P S E C T I O N - 620
S U B - S E C T I O N - 089
UNIFORM PERCENT OF VALUE IS 082.00

PAGE 770
VALUATION DATE-JUL 01, 2013
TAXABLE STATUS DATE-MAR 01, 2014
RPS150/V04/L015
CURRENT DATE 5/01/2014

*** G R A N D T O T A L S ***

ROLL SEC	DESCRIPTION	TOTAL PARCELS	ASSESSED LAND	ASSESSED TOTAL	TAXABLE COUNTY	TAXABLE TOWN	TAXABLE SCHOOL	STAR TAXABLE
6	UTILITIES & N.C.	18		5842,898	5842,898	5842,898	5842,898	5842,898

STATE OF NEW YORK
 COUNTY - St Lawrence
 TOWN - Norfolk
 SWIS - 406289

2 0 1 4 T E N T A T I V E A S S E S S M E N T R O L L
 UTILITY & R.R. SECTION OF THE ROLL - 6

PAGE 771
 VALUATION DATE-JUL 01, 2013
 TAXABLE STATUS DATE-MAR 01, 2014
 RPS150/V04/L015
 CURRENT DATE 5/01/2014

S U B - S E C T I O N - 089
 UNIFORM PERCENT OF VALUE IS 082.00
 R O L L S U B S E C T I O N - - T O T A L S

*** S P E C I A L D I S T R I C T S U M M A R Y ***

CODE	DISTRICT NAME	TOTAL PARCELS	EXTENSION TYPE	EXTENSION VALUE	AD VALOREM VALUE	EXEMPT AMOUNT	TAXABLE VALUE
AG002	Ag Dist #2	1	MOVTAX				
FD028	Norfolk Fire D	27	TOTAL M		6490,517		6490,517
LT022	Norfolk Light	5	TOTAL M		601,469		601,469
LT023	Raymondville L	2	TOTAL M		28,800		28,800
WD004	Raymondville W	1	TOTAL M		35,621		35,621
WS001	Norfolk Water&	5	TOTAL M		601,469		601,469

*** S C H O O L D I S T R I C T S U M M A R Y ***

CODE	DISTRICT NAME	TOTAL PARCELS	ASSESSED LAND	ASSESSED TOTAL	EXEMPT AMOUNT	TOTAL TAXABLE	STAR AMOUNT	STAR TAXABLE
402001	Brasher Falls	3		16,471		16,471		16,471
405801	Massena 1	7	1,150	987,977		987,977		987,977
406201	Norwood-Norfolk	18	4,000	5647,769		5647,769		5647,769
	S U B - T O T A L	28	5,150	6652,217		6652,217		6652,217
	T O T A L	28	5,150	6652,217		6652,217		6652,217

*** S Y S T E M C O D E S S U M M A R Y ***

NO SYSTEM EXEMPTIONS AT THIS LEVEL

*** E X E M P T I O N S U M M A R Y ***

NO EXEMPTIONS AT THIS LEVEL

STATE OF NEW YORK
COUNTY - St Lawrence
TOWN - Norfolk
SWIS - 406289

2 0 1 4 T E N T A T I V E A S S E S S M E N T R O L L
UTILITY & R.R. SECTION OF THE ROLL - 6

PAGE 772
VALUATION DATE-JUL 01, 2013
TAXABLE STATUS DATE-MAR 01, 2014
RPS150/V04/L015
CURRENT DATE 5/01/2014

S U B - S E C T I O N - 089
UNIFORM PERCENT OF VALUE IS 082.00
R O L L S U B S E C T I O N - - T O T A L S

*** G R A N D T O T A L S ***

ROLL SEC	DESCRIPTION	TOTAL PARCELS	ASSESSED LAND	ASSESSED TOTAL	TAXABLE COUNTY	TAXABLE TOWN	TAXABLE SCHOOL	STAR TAXABLE
6	UTILITIES & N.C.	28	5,150	6652,217	6652,217	6652,217	6652,217	6652,217

STATE OF NEW YORK
COUNTY - St Lawrence
TOWN - Norfolk
SWIS - 406289

2 0 1 4 T E N T A T I V E A S S E S S M E N T R O L L

UTILITY & R.R. SECTION OF THE ROLL - 6 SUB-SECT - E VALUATION DATE-JUL 01, 2013

TAXABLE STATUS DATE-MAR 01, 2014

TAX MAP NUMBER SEQUENCE
UNIFORM PERCENT OF VALUE IS 082.00
UNIFORM PERCENT OF VALUE IS 082.00

TAX MAP PARCEL NUMBER	PROPERTY LOCATION & CLASS	ASSESSMENT	EXEMPTION CODE	COUNTY	TOWN	SCHOOL
CURRENT OWNERS NAME	SCHOOL DISTRICT	LAND	TAX DESCRIPTION	TAXABLE VALUE		
CURRENT OWNERS ADDRESS	PARCEL SIZE/GRID COORD	TOTAL	SPECIAL DISTRICTS	ACCOUNT NO.		
***** 23.004-4-3 *****						
8743	SH 56					6-132-17
23.004-4-3	874 Elec-hydro		COUNTY TAXABLE VALUE	1367,905		
Erie Boulevard Hydropower	Norwood-Norfolk 406201	15,300	TOWN TAXABLE VALUE	1367,905		
St Lawrence Operations	Raymondville Plant	1367,905	SCHOOL TAXABLE VALUE	1367,905		
PO Box 628	& Water Rights		FD028 Norfolk Fire Dist	1367,905	TO M	
Marlborough, MA 01752-0628	ACRES 22.90 BANK9999943		LT023 Raymondville Light	1367,905	TO M	
	EAST-0332187 NRTH-1762623		WD004 Raymondville Water	1367,905	TO M	
	DEED BOOK 1999 PG-15584					
	FULL MARKET VALUE	1668,177				

STATE OF NEW YORK
 COUNTY - St Lawrence
 TOWN - Norfolk
 SWIS - 406289

2 0 1 4 T E N T A T I V E A S S E S S M E N T
 UTILITY & R.R. SECTION OF THE ROLL - 6
 M A P S E C T I O N - 023
 S U B - S E C T I O N - 004
 UNIFORM PERCENT OF VALUE IS 082.00

R O L L PAGE 774
 SUB-SECT - E VALUATION DATE-JUL 01, 2013
 TAXABLE STATUS DATE-MAR 01, 2014
 RPS150/V04/L015
 CURRENT DATE 5/01/2014

*** S P E C I A L D I S T R I C T S U M M A R Y ***

CODE	DISTRICT NAME	TOTAL PARCELS	EXTENSION TYPE	EXTENSION VALUE	AD VALOREM VALUE	EXEMPT AMOUNT	TAXABLE VALUE
FD028	Norfolk Fire D	1	TOTAL M		1367,905		1367,905
LT023	Raymondville L	1	TOTAL M		1367,905		1367,905
WD004	Raymondville W	1	TOTAL M		1367,905		1367,905

*** S C H O O L D I S T R I C T S U M M A R Y ***

CODE	DISTRICT NAME	TOTAL PARCELS	ASSESSED LAND	ASSESSED TOTAL	EXEMPT AMOUNT	TOTAL TAXABLE	STAR AMOUNT	STAR TAXABLE
406201	Norwood-Norfolk	1	15,300	1367,905		1367,905		1367,905
	S U B - T O T A L	1	15,300	1367,905		1367,905		1367,905
	T O T A L	1	15,300	1367,905		1367,905		1367,905

*** S Y S T E M C O D E S S U M M A R Y ***

NO SYSTEM EXEMPTIONS AT THIS LEVEL

*** E X E M P T I O N S U M M A R Y ***

NO EXEMPTIONS AT THIS LEVEL

*** G R A N D T O T A L S ***

ROLL SEC	DESCRIPTION	TOTAL PARCELS	ASSESSED LAND	ASSESSED TOTAL	TAXABLE COUNTY	TAXABLE TOWN	TAXABLE SCHOOL	STAR TAXABLE
6	UTILITIES & N.C.	1	15,300	1367,905	1367,905	1367,905	1367,905	1367,905

STATE OF NEW YORK
COUNTY - St Lawrence
TOWN - Norfolk
SWIS - 406289

2 0 1 4 T E N T A T I V E A S S E S S M E N T R O L L

UTILITY & R.R. SECTION OF THE ROLL - 6 SUB-SECT - E VALUATION DATE-JUL 01, 2013
TAXABLE STATUS DATE-MAR 01, 2014

TAX MAP NUMBER SEQUENCE
UNIFORM PERCENT OF VALUE IS 082.00
UNIFORM PERCENT OF VALUE IS 082.00

TAX MAP PARCEL NUMBER	PROPERTY LOCATION & CLASS	ASSESSMENT	EXEMPTION CODE	COUNTY	TOWN	SCHOOL
CURRENT OWNERS NAME	SCHOOL DISTRICT	LAND	TAX DESCRIPTION	TAXABLE VALUE		
CURRENT OWNERS ADDRESS	PARCEL SIZE/GRID COORD	TOTAL	SPECIAL DISTRICTS	ACCOUNT NO.		

23.075-2-44	8707 SH 56			23.075-2-44	*****	
Erie Boulevard Hydropower	380 Pub Util Vac		COUNTY TAXABLE VALUE	5,320	6- 132-17	
St Lawrence Operations	Norwood-Norfolk 406201	5,320	TOWN TAXABLE VALUE	5,320		
PO Box 628	Former Substation Lot	5,320	SCHOOL TAXABLE VALUE	5,320		
Marlborough, MA 01752628	Raymondville Plant		FD028 Norfolk Fire Dist	5,320	TO M	
	FRNT 153.00 DPTH 141.00		LT023 Raymondville Light	5,320	TO M	
	BANK9999943		WD004 Raymondville Water	5,320	TO M	
	EAST-0332565 NRTH-1762261					
	DEED BOOK 1999 PG-15584					
	FULL MARKET VALUE	6,488				

STATE OF NEW YORK
 COUNTY - St Lawrence
 TOWN - Norfolk
 SWIS - 406289

2 0 1 4 T E N T A T I V E A S S E S S M E N T R O L L

UTILITY & R.R. SECTION OF THE ROLL - 6 SUB-SECT - E VALUATION DATE-JUL 01, 2013
 TAXABLE STATUS DATE-MAR 01, 2014

TAX MAP NUMBER SEQUENCE
 UNIFORM PERCENT OF VALUE IS 082.00
 UNIFORM PERCENT OF VALUE IS 082.00

TAX MAP PARCEL NUMBER	PROPERTY LOCATION & CLASS	ASSESSMENT	EXEMPTION CODE-----	COUNTY-----	TOWN-----	SCHOOL
CURRENT OWNERS NAME	SCHOOL DISTRICT	LAND	TAX DESCRIPTION	TAXABLE VALUE		
CURRENT OWNERS ADDRESS	PARCEL SIZE/GRID COORD	TOTAL	SPECIAL DISTRICTS	ACCOUNT NO.		
***** 32.004-3-11 *****						
32.004-3-11	5 Island St		COUNTY TAXABLE VALUE	2845,867		6-132-10
Erie Boulevard Hydropower	874 Elec-hydro		TOWN TAXABLE VALUE	2845,867		
St Lawrence Operations	Norwood-Norfolk 406201	9,000	SCHOOL TAXABLE VALUE	2845,867		
PO Box 628	23% Substation H475	2845,867	FD028 Norfolk Fire Dist	2845,867	TO M	
Marlborough, MA 01752-0628	Also 2000/8837		LT022 Norfolk Light	2845,867	TO M	
	ACRES 6.40 BANK9999943		WS001 Norfolk Water&Sewer	2845,867	TO M	
	EAST-0328012 NRTH-1743973					
	DEED BOOK 1999 PG-15592					
	FULL MARKET VALUE	3470,570				

STATE OF NEW YORK
 COUNTY - St Lawrence
 TOWN - Norfolk
 SWIS - 406289

2 0 1 4 T E N T A T I V E A S S E S S M E N T
 UTILITY & R.R. SECTION OF THE ROLL - 6
 M A P S E C T I O N - 032
 S U B - S E C T I O N - 004
 UNIFORM PERCENT OF VALUE IS 082.00

R O L L PAGE 778
 SUB-SECT - E VALUATION DATE-JUL 01, 2013
 TAXABLE STATUS DATE-MAR 01, 2014
 RPS150/V04/L015
 CURRENT DATE 5/01/2014

*** S P E C I A L D I S T R I C T S U M M A R Y ***

CODE	DISTRICT NAME	TOTAL PARCELS	EXTENSION TYPE	EXTENSION VALUE	AD VALOREM VALUE	EXEMPT AMOUNT	TAXABLE VALUE
FD028	Norfolk Fire D	1	TOTAL M		2845,867		2845,867
LT022	Norfolk Light	1	TOTAL M		2845,867		2845,867
WS001	Norfolk Water&	1	TOTAL M		2845,867		2845,867

*** S C H O O L D I S T R I C T S U M M A R Y ***

CODE	DISTRICT NAME	TOTAL PARCELS	ASSESSED LAND	ASSESSED TOTAL	EXEMPT AMOUNT	TOTAL TAXABLE	STAR AMOUNT	STAR TAXABLE
406201	Norwood-Norfolk	1	9,000	2845,867		2845,867		2845,867
	S U B - T O T A L	1	9,000	2845,867		2845,867		2845,867
	T O T A L	1	9,000	2845,867		2845,867		2845,867

*** S Y S T E M C O D E S S U M M A R Y ***

NO SYSTEM EXEMPTIONS AT THIS LEVEL

*** E X E M P T I O N S U M M A R Y ***

NO EXEMPTIONS AT THIS LEVEL

*** G R A N D T O T A L S ***

ROLL SEC	DESCRIPTION	TOTAL PARCELS	ASSESSED LAND	ASSESSED TOTAL	TAXABLE COUNTY	TAXABLE TOWN	TAXABLE SCHOOL	STAR TAXABLE
6	UTILITIES & N.C.	1	9,000	2845,867	2845,867	2845,867	2845,867	2845,867

STATE OF NEW YORK
 COUNTY - St Lawrence
 TOWN - Norfolk
 SWIS - 406289

2 0 1 4 T E N T A T I V E A S S E S S M E N T R O L L

UTILITY & R.R. SECTION OF THE ROLL - 6 SUB-SECT - E VALUATION DATE-JUL 01, 2013

TAXABLE STATUS DATE-MAR 01, 2014

TAX MAP NUMBER SEQUENCE
 UNIFORM PERCENT OF VALUE IS 082.00
 UNIFORM PERCENT OF VALUE IS 082.00

TAX MAP PARCEL NUMBER	PROPERTY LOCATION & CLASS	ASSESSMENT	EXEMPTION CODE	COUNTY	TOWN	SCHOOL
CURRENT OWNERS NAME	SCHOOL DISTRICT	LAND	TAX DESCRIPTION	TAXABLE VALUE		
CURRENT OWNERS ADDRESS	PARCEL SIZE/GRID COORD	TOTAL	SPECIAL DISTRICTS	ACCOUNT NO.		

	100-D Remington Ave			32.058-1-14		6-132-11
32.058-1-14	874 Elec-hydro		COUNTY TAXABLE VALUE	3963,400		
Erie Boulevard Hydropower	Norwood-Norfolk 406201	58,000	TOWN TAXABLE VALUE	3963,400		
St Lawrence Operations	Norfolk Plant &	3963,400	SCHOOL TAXABLE VALUE	3963,400		
PO Box 628	13.3 % Of Substation		FD028 Norfolk Fire Dist	3963,400	TO M	
Marlborough, MA 01752-0628	52320 Total Value Of Sub		LT022 Norfolk Light	3963,400	TO M	
	ACRES 13.60 BANK9999943		WS001 Norfolk Water&Sewer	3963,400	TO M	
	EAST-0327678 NRTH-1751307					
	DEED BOOK 1999 PG-15586					
	FULL MARKET VALUE	4833,415				

STATE OF NEW YORK
 COUNTY - St Lawrence
 TOWN - Norfolk
 SWIS - 406289

2 0 1 4 T E N T A T I V E A S S E S S M E N T R O L L
 UTILITY & R.R. SECTION OF THE ROLL - 6
 M A P S E C T I O N - 032
 S U B - S E C T I O N - 058
 UNIFORM PERCENT OF VALUE IS 082.00

PAGE 780
 VALUATION DATE-JUL 01, 2013
 SUB-SECT - E
 TAXABLE STATUS DATE-MAR 01, 2014
 RPS150/V04/L015
 CURRENT DATE 5/01/2014

*** S P E C I A L D I S T R I C T S U M M A R Y ***

CODE	DISTRICT NAME	TOTAL PARCELS	EXTENSION TYPE	EXTENSION VALUE	AD VALOREM VALUE	EXEMPT AMOUNT	TAXABLE VALUE
FD028	Norfolk Fire D	1	TOTAL M		3963,400		3963,400
LT022	Norfolk Light	1	TOTAL M		3963,400		3963,400
WS001	Norfolk Water&	1	TOTAL M		3963,400		3963,400

*** S C H O O L D I S T R I C T S U M M A R Y ***

CODE	DISTRICT NAME	TOTAL PARCELS	ASSESSED LAND	ASSESSED TOTAL	EXEMPT AMOUNT	TOTAL TAXABLE	STAR AMOUNT	STAR TAXABLE
406201	Norwood-Norfolk	1	58,000	3963,400		3963,400		3963,400
	S U B - T O T A L	1	58,000	3963,400		3963,400		3963,400
	T O T A L	1	58,000	3963,400		3963,400		3963,400

*** S Y S T E M C O D E S S U M M A R Y ***

NO SYSTEM EXEMPTIONS AT THIS LEVEL

*** E X E M P T I O N S U M M A R Y ***

NO EXEMPTIONS AT THIS LEVEL

*** G R A N D T O T A L S ***

ROLL SEC	DESCRIPTION	TOTAL PARCELS	ASSESSED LAND	ASSESSED TOTAL	TAXABLE COUNTY	TAXABLE TOWN	TAXABLE SCHOOL	STAR TAXABLE
6	UTILITIES & N.C.	1	58,000	3963,400	3963,400	3963,400	3963,400	3963,400

STATE OF NEW YORK
 COUNTY - St Lawrence
 TOWN - Norfolk
 SWIS - 406289

2 0 1 4 T E N T A T I V E A S S E S S M E N T R O L L

UTILITY & R.R. SECTION OF THE ROLL - 6 SUB-SECT - E VALUATION DATE-JUL 01, 2013
 TAXABLE STATUS DATE-MAR 01, 2014

TAX MAP NUMBER SEQUENCE
 UNIFORM PERCENT OF VALUE IS 082.00
 UNIFORM PERCENT OF VALUE IS 082.00

TAX MAP PARCEL NUMBER	PROPERTY LOCATION & CLASS	ASSESSMENT	EXEMPTION CODE-----	COUNTY-----	TOWN-----	SCHOOL
CURRENT OWNERS NAME	SCHOOL DISTRICT	LAND	TAX DESCRIPTION	TAXABLE VALUE		
CURRENT OWNERS ADDRESS	PARCEL SIZE/GRID COORD	TOTAL	SPECIAL DISTRICTS	ACCOUNT NO.		
***** 32.067-1-9.12 *****						
	Off CR 38					
32.067-1-9.12	380 Pub Util Vac		COUNTY TAXABLE VALUE			8,835
Erie Boulevard Hydropower	Norwood-Norfolk 406201	8,835	TOWN TAXABLE VALUE			8,835
St Lawrence Operations	ACRES 7.00 BANK9999943	8,835	SCHOOL TAXABLE VALUE			8,835
PO Box 628	EAST-0330511 NRTH-1748997		FD028 Norfolk Fire Dist			8,835 TO M
Marlborough, MA 01752-0628	DEED BOOK 1999 PG-15592		LT022 Norfolk Light			8,835 TO M
	FULL MARKET VALUE	10,774	WS001 Norfolk Water&Sewer			8,835 TO M

STATE OF NEW YORK
 COUNTY - St Lawrence
 TOWN - Norfolk
 SWIS - 406289

2 0 1 4 T E N T A T I V E A S S E S S M E N T
 UTILITY & R.R. SECTION OF THE ROLL - 6
 M A P S E C T I O N - 042
 S U B - S E C T I O N - 002
 UNIFORM PERCENT OF VALUE IS 082.00

R O L L PAGE 784
 SUB-SECT - E VALUATION DATE-JUL 01, 2013
 TAXABLE STATUS DATE-MAR 01, 2014
 RPS150/V04/L015
 CURRENT DATE 5/01/2014

*** S P E C I A L D I S T R I C T S U M M A R Y ***

CODE	DISTRICT NAME	TOTAL PARCELS	EXTENSION TYPE	EXTENSION VALUE	AD VALOREM VALUE	EXEMPT AMOUNT	TAXABLE VALUE
FD028	Norfolk Fire D	1	TOTAL M		249,042		249,042

*** S C H O O L D I S T R I C T S U M M A R Y ***

CODE	DISTRICT NAME	TOTAL PARCELS	ASSESSED LAND	ASSESSED TOTAL	EXEMPT AMOUNT	TOTAL TAXABLE	STAR AMOUNT	STAR TAXABLE
406201	Norwood-Norfolk	1	42,000	249,042		249,042		249,042
	S U B - T O T A L	1	42,000	249,042		249,042		249,042
	T O T A L	1	42,000	249,042		249,042		249,042

*** S Y S T E M C O D E S S U M M A R Y ***

NO SYSTEM EXEMPTIONS AT THIS LEVEL

*** E X E M P T I O N S U M M A R Y ***

NO EXEMPTIONS AT THIS LEVEL

*** G R A N D T O T A L S ***

ROLL SEC	DESCRIPTION	TOTAL PARCELS	ASSESSED LAND	ASSESSED TOTAL	TAXABLE COUNTY	TAXABLE TOWN	TAXABLE SCHOOL	STAR TAXABLE
6	UTILITIES & N.C.	1	42,000	249,042	249,042	249,042	249,042	249,042

STATE OF NEW YORK
 COUNTY - St Lawrence
 TOWN - Norfolk
 SWIS - 406289

2 0 1 4 T E N T A T I V E A S S E S S M E N T R O L L

UTILITY & R.R. SECTION OF THE ROLL - 6 SUB-SECT - E VALUATION DATE-JUL 01, 2013

TAXABLE STATUS DATE-MAR 01, 2014

RPS150/V04/L015

CURRENT DATE 5/01/2014

S U B - S E C T I O N - 002
 UNIFORM PERCENT OF VALUE IS 082.00
 R O L L S U B S E C T I O N - E - T O T A L S

*** S P E C I A L D I S T R I C T S U M M A R Y ***

CODE	DISTRICT NAME	TOTAL PARCELS	EXTENSION TYPE	EXTENSION VALUE	AD VALOREM VALUE	EXEMPT AMOUNT	TAXABLE VALUE
FD028	Norfolk Fire D	6	TOTAL M		8440,369		8440,369
LT022	Norfolk Light	3	TOTAL M		6818,102		6818,102
LT023	Raymondville L	2	TOTAL M		1373,225		1373,225
WD004	Raymondville W	2	TOTAL M		1373,225		1373,225
WS001	Norfolk Water&	3	TOTAL M		6818,102		6818,102

*** S C H O O L D I S T R I C T S U M M A R Y ***

CODE	DISTRICT NAME	TOTAL PARCELS	ASSESSED LAND	ASSESSED TOTAL	EXEMPT AMOUNT	TOTAL TAXABLE	STAR AMOUNT	STAR TAXABLE
406201	Norwood-Norfolk	6	138,455	8440,369		8440,369		8440,369
	S U B - T O T A L	6	138,455	8440,369		8440,369		8440,369
	T O T A L	6	138,455	8440,369		8440,369		8440,369

*** S Y S T E M C O D E S S U M M A R Y ***

NO SYSTEM EXEMPTIONS AT THIS LEVEL

*** E X E M P T I O N S U M M A R Y ***

NO EXEMPTIONS AT THIS LEVEL

*** G R A N D T O T A L S ***

ROLL SEC	DESCRIPTION	TOTAL PARCELS	ASSESSED LAND	ASSESSED TOTAL	TAXABLE COUNTY	TAXABLE TOWN	TAXABLE SCHOOL	STAR TAXABLE
6	UTILITIES & N.C.	6	138,455	8440,369	8440,369	8440,369	8440,369	8440,369

STATE OF NEW YORK
 COUNTY - St Lawrence
 TOWN - Norfolk
 SWIS - 406289

2 0 1 4 T E N T A T I V E A S S E S S M E N T R O L L
 UTILITY & R.R. SECTION OF THE ROLL - 6

PAGE 786
 VALUATION DATE-JUL 01, 2013
 TAXABLE STATUS DATE-MAR 01, 2014
 RPS150/V04/L015
 CURRENT DATE 5/01/2014

UNIFORM PERCENT OF VALUE IS 082.00

R O L L S E C T I O N T O T A L S

*** S P E C I A L D I S T R I C T S U M M A R Y ***

CODE	DISTRICT NAME	TOTAL PARCELS	EXTENSION TYPE	EXTENSION VALUE	AD VALOREM VALUE	EXEMPT AMOUNT	TAXABLE VALUE
AG002	Ag Dist #2	1	MOVTAX				
FD028	Norfolk Fire D	33	TOTAL M		14930,886		14930,886
LT022	Norfolk Light	8	TOTAL M		7419,571		7419,571
LT023	Raymondville L	4	TOTAL M		1402,025		1402,025
WD004	Raymondville W	3	TOTAL M		1408,846		1408,846
WS001	Norfolk Water&	8	TOTAL M		7419,571		7419,571

*** S C H O O L D I S T R I C T S U M M A R Y ***

CODE	DISTRICT NAME	TOTAL PARCELS	ASSESSED LAND	ASSESSED TOTAL	EXEMPT AMOUNT	TOTAL TAXABLE	STAR AMOUNT	STAR TAXABLE
402001	Brasher Falls	3		16,471		16,471		16,471
405801	Massena 1	7	1,150	987,977		987,977		987,977
406201	Norwood-Norfolk	24	142,455	14088,138		14088,138		14088,138
	S U B - T O T A L	34	143,605	15092,586		15092,586		15092,586
	T O T A L	34	143,605	15092,586		15092,586		15092,586

*** S Y S T E M C O D E S S U M M A R Y ***

NO SYSTEM EXEMPTIONS AT THIS LEVEL

*** E X E M P T I O N S U M M A R Y ***

NO EXEMPTIONS AT THIS LEVEL

STATE OF NEW YORK
COUNTY - St Lawrence
TOWN - Norfolk
SWIS - 406289

2 0 1 4 T E N T A T I V E A S S E S S M E N T R O L L
UTILITY & R.R. SECTION OF THE ROLL - 6

PAGE 787
VALUATION DATE-JUL 01, 2013
TAXABLE STATUS DATE-MAR 01, 2014
RPS150/V04/L015
CURRENT DATE 5/01/2014

UNIFORM PERCENT OF VALUE IS 082.00

R O L L S E C T I O N T O T A L S

*** G R A N D T O T A L S ***

ROLL SEC	DESCRIPTION	TOTAL PARCELS	ASSESSED LAND	ASSESSED TOTAL	TAXABLE COUNTY	TAXABLE TOWN	TAXABLE SCHOOL	STAR TAXABLE
6	UTILITIES & N.C.	34	143,605	15092,586	15092,586	15092,586	15092,586	15092,586

STATE OF NEW YORK
 COUNTY - St Lawrence
 TOWN - Norfolk
 SWIS - 406289

2 0 1 4 T E N T A T I V E A S S E S S M E N T R O L L
 CEILING RAILROAD SECTION OF THE ROLL - 7
 TAX MAP NUMBER SEQUENCE
 UNIFORM PERCENT OF VALUE IS 082.00

PAGE 788
 VALUATION DATE-JUL 01, 2013
 TAXABLE STATUS DATE-MAR 01, 2014

TAX MAP PARCEL NUMBER	PROPERTY LOCATION & CLASS	ASSESSMENT	EXEMPTION CODE-----	COUNTY-----	TOWN-----	SCHOOL
CURRENT OWNERS NAME	SCHOOL DISTRICT	LAND	TAX DESCRIPTION	TAXABLE VALUE		
CURRENT OWNERS ADDRESS	PARCEL SIZE/GRID COORD	TOTAL	SPECIAL DISTRICTS	ACCOUNT NO.		

16.002-2-26	Hough Rd			16.002-2-26		*****
CSX Transportation Inc	842 Ceiling rr		Railroad C 47200	0	586,053	6-133-15
Attn: Company Code 502000	Massena 1 405801	940,500	COUNTY TAXABLE VALUE		586,053	586,053
500 Water St (J-910)	Ceiling Railroad	940,500	TOWN TAXABLE VALUE		354,447	
Jacksonville, FL 32202	Actual Track 20.00%		SCHOOL TAXABLE VALUE		354,447	
	Massena School Dist-9310		FD028 Norfolk Fire Dist		354,447	TO M
	FRNT 9310.00 DPTH		586,053 EX			
	ACRES 17.09 BANK9999942					
	EAST-0352428 NRTH-1781105					
	DEED BOOK 1999 PG-22278					
	FULL MARKET VALUE	1146,951				

STATE OF NEW YORK
 COUNTY - St Lawrence
 TOWN - Norfolk
 SWIS - 406289

2 0 1 4 T E N T A T I V E A S S E S S M E N T R O L L
 CEILING RAILROAD SECTION OF THE ROLL - 7
 M A P S E C T I O N - 016
 S U B - S E C T I O N - 002
 UNIFORM PERCENT OF VALUE IS 082.00

PAGE 789
 VALUATION DATE-JUL 01, 2013
 TAXABLE STATUS DATE-MAR 01, 2014
 RPS150/V04/L015
 CURRENT DATE 5/01/2014

*** S P E C I A L D I S T R I C T S U M M A R Y ***

CODE	DISTRICT NAME	TOTAL PARCELS	EXTENSION TYPE	EXTENSION VALUE	AD VALOREM VALUE	EXEMPT AMOUNT	TAXABLE VALUE
FD028	Norfolk Fire D	1	TOTAL M		940,500	586,053	354,447

*** S C H O O L D I S T R I C T S U M M A R Y ***

CODE	DISTRICT NAME	TOTAL PARCELS	ASSESSED LAND	ASSESSED TOTAL	EXEMPT AMOUNT	TOTAL TAXABLE	STAR AMOUNT	STAR TAXABLE
405801	Massena 1	1	940,500	940,500	586,053	354,447		354,447
	S U B - T O T A L	1	940,500	940,500	586,053	354,447		354,447
	T O T A L	1	940,500	940,500	586,053	354,447		354,447

*** S Y S T E M C O D E S S U M M A R Y ***

NO SYSTEM EXEMPTIONS AT THIS LEVEL

*** E X E M P T I O N S U M M A R Y ***

CODE	DESCRIPTION	TOTAL PARCELS	COUNTY	TOWN	SCHOOL
47200	Railroad C	1	586,053	586,053	586,053
	T O T A L	1	586,053	586,053	586,053

*** G R A N D T O T A L S ***

ROLL SEC	DESCRIPTION	TOTAL PARCELS	ASSESSED LAND	ASSESSED TOTAL	TAXABLE COUNTY	TAXABLE TOWN	TAXABLE SCHOOL	STAR TAXABLE
7	CEILING RAILROADS	1	940,500	940,500	354,447	354,447	354,447	354,447

STATE OF NEW YORK
COUNTY - St Lawrence
TOWN - Norfolk
SWIS - 406289

2 0 1 4 T E N T A T I V E A S S E S S M E N T R O L L
CEILING RAILROAD SECTION OF THE ROLL - 7

PAGE 790
VALUATION DATE-JUL 01, 2013
TAXABLE STATUS DATE-MAR 01, 2014

TAX MAP NUMBER SEQUENCE
UNIFORM PERCENT OF VALUE IS 082.00
UNIFORM PERCENT OF VALUE IS 082.00

TAX MAP PARCEL NUMBER	PROPERTY LOCATION & CLASS	ASSESSMENT	EXEMPTION CODE	COUNTY	TOWN	SCHOOL
CURRENT OWNERS NAME	SCHOOL DISTRICT	LAND	TAX DESCRIPTION	TAXABLE VALUE		
CURRENT OWNERS ADDRESS	PARCEL SIZE/GRID COORD	TOTAL	SPECIAL DISTRICTS	ACCOUNT NO.		
***** 42.004-1-7.11 *****						
42.004-1-7.11	Regan Rd		Railroad C 47200	0	2865,603	2865,603 2865,603
CSX Transportation Inc	842 Ceiling rr	4283,389	COUNTY TAXABLE VALUE		1417,786	
Attn: Company Code 502000	Norwood-Norfolk 406201	4283,389	TOWN TAXABLE VALUE		1417,786	
500 Water St (J-910)	Transportation Rr		SCHOOL TAXABLE VALUE		1417,786	
Jacksonville, FL 32202	80.00%		FD028 Norfolk Fire Dist		1417,786	TO M
	Norwood-Norfolk School		2865,603 EX			
	ACRES 83.50 BANK9999942					
	EAST-0345182 NRTH-1758154					
	DEED BOOK 1999 PG-22278					
	FULL MARKET VALUE	5223,645				

STATE OF NEW YORK
 COUNTY - St Lawrence
 TOWN - Norfolk
 SWIS - 406289

2 0 1 4 T E N T A T I V E A S S E S S M E N T R O L L
 CEILING RAILROAD SECTION OF THE ROLL - 7
 M A P S E C T I O N - 042
 S U B - S E C T I O N - 004
 UNIFORM PERCENT OF VALUE IS 082.00

PAGE 791
 VALUATION DATE-JUL 01, 2013
 TAXABLE STATUS DATE-MAR 01, 2014
 RPS150/V04/L015
 CURRENT DATE 5/01/2014

*** S P E C I A L D I S T R I C T S U M M A R Y ***

CODE	DISTRICT NAME	TOTAL PARCELS	EXTENSION TYPE	EXTENSION VALUE	AD VALOREM VALUE	EXEMPT AMOUNT	TAXABLE VALUE
FD028	Norfolk Fire D	1	TOTAL M		4283,389	2865,603	1417,786

*** S C H O O L D I S T R I C T S U M M A R Y ***

CODE	DISTRICT NAME	TOTAL PARCELS	ASSESSED LAND	ASSESSED TOTAL	EXEMPT AMOUNT	TOTAL TAXABLE	STAR AMOUNT	STAR TAXABLE
406201	Norwood-Norfolk	1	4283,389	4283,389	2865,603	1417,786		1417,786
	S U B - T O T A L	1	4283,389	4283,389	2865,603	1417,786		1417,786
	T O T A L	1	4283,389	4283,389	2865,603	1417,786		1417,786

*** S Y S T E M C O D E S S U M M A R Y ***

NO SYSTEM EXEMPTIONS AT THIS LEVEL

*** E X E M P T I O N S U M M A R Y ***

CODE	DESCRIPTION	TOTAL PARCELS	COUNTY	TOWN	SCHOOL
47200	Railroad C	1	2865,603	2865,603	2865,603
	T O T A L	1	2865,603	2865,603	2865,603

*** G R A N D T O T A L S ***

ROLL SEC	DESCRIPTION	TOTAL PARCELS	ASSESSED LAND	ASSESSED TOTAL	TAXABLE COUNTY	TAXABLE TOWN	TAXABLE SCHOOL	STAR TAXABLE
7	CEILING RAILROADS	1	4283,389	4283,389	1417,786	1417,786	1417,786	1417,786

STATE OF NEW YORK
 COUNTY - St Lawrence
 TOWN - Norfolk
 SWIS - 406289

2 0 1 4 T E N T A T I V E A S S E S S M E N T R O L L
 CEILING RAILROAD SECTION OF THE ROLL - 7

PAGE 792
 VALUATION DATE-JUL 01, 2013
 TAXABLE STATUS DATE-MAR 01, 2014
 RPS150/V04/L015
 CURRENT DATE 5/01/2014

S U B - S E C T I O N - 004
 UNIFORM PERCENT OF VALUE IS 082.00
 R O L L S U B S E C T I O N - - T O T A L S

*** S P E C I A L D I S T R I C T S U M M A R Y ***

CODE	DISTRICT NAME	TOTAL PARCELS	EXTENSION TYPE	EXTENSION VALUE	AD VALOREM VALUE	EXEMPT AMOUNT	TAXABLE VALUE
FD028	Norfolk Fire D	2	TOTAL M		5223,889	3451,656	1772,233

*** S C H O O L D I S T R I C T S U M M A R Y ***

CODE	DISTRICT NAME	TOTAL PARCELS	ASSESSED LAND	ASSESSED TOTAL	EXEMPT AMOUNT	TOTAL TAXABLE	STAR AMOUNT	STAR TAXABLE
405801	Massena 1	1	940,500	940,500	586,053	354,447		354,447
406201	Norwood-Norfolk	1	4283,389	4283,389	2865,603	1417,786		1417,786
	S U B - T O T A L	2	5223,889	5223,889	3451,656	1772,233		1772,233
	T O T A L	2	5223,889	5223,889	3451,656	1772,233		1772,233

*** S Y S T E M C O D E S S U M M A R Y ***

NO SYSTEM EXEMPTIONS AT THIS LEVEL

*** E X E M P T I O N S U M M A R Y ***

CODE	DESCRIPTION	TOTAL PARCELS	COUNTY	TOWN	SCHOOL
47200	Railroad C	2	3451,656	3451,656	3451,656
	T O T A L	2	3451,656	3451,656	3451,656

*** G R A N D T O T A L S ***

ROLL SEC	DESCRIPTION	TOTAL PARCELS	ASSESSED LAND	ASSESSED TOTAL	TAXABLE COUNTY	TAXABLE TOWN	TAXABLE SCHOOL	STAR TAXABLE
7	CEILING RAILROADS	2	5223,889	5223,889	1772,233	1772,233	1772,233	1772,233

STATE OF NEW YORK
 COUNTY - St Lawrence
 TOWN - Norfolk
 SWIS - 406289

2 0 1 4 T E N T A T I V E A S S E S S M E N T R O L L
 CEILING RAILROAD SECTION OF THE ROLL - 7

PAGE 793
 VALUATION DATE-JUL 01, 2013
 TAXABLE STATUS DATE-MAR 01, 2014
 RPS150/V04/L015
 CURRENT DATE 5/01/2014

UNIFORM PERCENT OF VALUE IS 082.00

R O L L S E C T I O N T O T A L S

*** S P E C I A L D I S T R I C T S U M M A R Y ***

CODE	DISTRICT NAME	TOTAL PARCELS	EXTENSION TYPE	EXTENSION VALUE	AD VALOREM VALUE	EXEMPT AMOUNT	TAXABLE VALUE
FD028	Norfolk Fire D	2	TOTAL M		5223,889	3451,656	1772,233

*** S C H O O L D I S T R I C T S U M M A R Y ***

CODE	DISTRICT NAME	TOTAL PARCELS	ASSESSED LAND	ASSESSED TOTAL	EXEMPT AMOUNT	TOTAL TAXABLE	STAR AMOUNT	STAR TAXABLE
405801	Massena 1	1	940,500	940,500	586,053	354,447		354,447
406201	Norwood-Norfolk	1	4283,389	4283,389	2865,603	1417,786		1417,786
	S U B - T O T A L	2	5223,889	5223,889	3451,656	1772,233		1772,233
	T O T A L	2	5223,889	5223,889	3451,656	1772,233		1772,233

*** S Y S T E M C O D E S S U M M A R Y ***

NO SYSTEM EXEMPTIONS AT THIS LEVEL

*** E X E M P T I O N S U M M A R Y ***

CODE	DESCRIPTION	TOTAL PARCELS	COUNTY	TOWN	SCHOOL
47200	Railroad C	2	3451,656	3451,656	3451,656
	T O T A L	2	3451,656	3451,656	3451,656

*** G R A N D T O T A L S ***

ROLL SEC	DESCRIPTION	TOTAL PARCELS	ASSESSED LAND	ASSESSED TOTAL	TAXABLE COUNTY	TAXABLE TOWN	TAXABLE SCHOOL	STAR TAXABLE
7	CEILING RAILROADS	2	5223,889	5223,889	1772,233	1772,233	1772,233	1772,233

STATE OF NEW YORK
 COUNTY - St Lawrence
 TOWN - Norfolk
 SWIS - 406289

2 0 1 4 T E N T A T I V E A S S E S S M E N T R O L L
 WHOLLY EXEMPT SECTION OF THE ROLL - 8
 TAX MAP NUMBER SEQUENCE
 UNIFORM PERCENT OF VALUE IS 082.00

PAGE 794
 VALUATION DATE-JUL 01, 2013
 TAXABLE STATUS DATE-MAR 01, 2014

TAX MAP PARCEL NUMBER	PROPERTY LOCATION & CLASS	ASSESSMENT	EXEMPTION CODE	COUNTY	TOWN	SCHOOL
CURRENT OWNERS NAME	SCHOOL DISTRICT	LAND	TAX DESCRIPTION	TAXABLE VALUE		
CURRENT OWNERS ADDRESS	PARCEL SIZE/GRID COORD	TOTAL	SPECIAL DISTRICTS	ACCOUNT NO.		
***** 16.003-4-10 *****						
	Off SH 56					8-139- 5
16.003-4-10	695 Cemetery		NALL CEM 27350	0	6,500	6,500
Healy Cemetery	Massena 1 405801	6,500	COUNTY TAXABLE VALUE		0	6,500
PO Box 481	150x150 ?	6,500	TOWN TAXABLE VALUE		0	
Norfolk, NY 13667	Healy Cemetery		SCHOOL TAXABLE VALUE		0	
	FRNT 152.00 DPTH 133.00		FD028 Norfolk Fire Dist		0 TO M	
	ACRES 0.52		6,500 EX			
	EAST-0343263 NRTH-1777383		WD031 W Hatfield Water Dis		.00 MT	
	DEED BOOK 192B PG-1074					
	FULL MARKET VALUE	7,927				

STATE OF NEW YORK
 COUNTY - St Lawrence
 TOWN - Norfolk
 SWIS - 406289

2 0 1 4 T E N T A T I V E A S S E S S M E N T R O L L
 WHOLLY EXEMPT SECTION OF THE ROLL - 8
 M A P S E C T I O N - 016
 S U B - S E C T I O N - 003
 UNIFORM PERCENT OF VALUE IS 082.00

PAGE 795
 VALUATION DATE-JUL 01, 2013
 TAXABLE STATUS DATE-MAR 01, 2014
 RPS150/V04/L015
 CURRENT DATE 5/01/2014

*** S P E C I A L D I S T R I C T S U M M A R Y ***

CODE	DISTRICT NAME	TOTAL PARCELS	EXTENSION TYPE	EXTENSION VALUE	AD VALOREM VALUE	EXEMPT AMOUNT	TAXABLE VALUE
FD028	Norfolk Fire D	1	TOTAL M		6,500	6,500	
WD031	W Hatfield Wat	1	MOVTAX				

*** S C H O O L D I S T R I C T S U M M A R Y ***

CODE	DISTRICT NAME	TOTAL PARCELS	ASSESSED LAND	ASSESSED TOTAL	EXEMPT AMOUNT	TOTAL TAXABLE	STAR AMOUNT	STAR TAXABLE
405801	Massena 1	1	6,500	6,500	6,500			
	S U B - T O T A L	1	6,500	6,500	6,500			
	T O T A L	1	6,500	6,500	6,500			

*** S Y S T E M C O D E S S U M M A R Y ***

NO SYSTEM EXEMPTIONS AT THIS LEVEL

*** E X E M P T I O N S U M M A R Y ***

CODE	DESCRIPTION	TOTAL PARCELS	COUNTY	TOWN	SCHOOL
27350	NALL CEM	1	6,500	6,500	6,500
	T O T A L	1	6,500	6,500	6,500

*** G R A N D T O T A L S ***

ROLL SEC	DESCRIPTION	TOTAL PARCELS	ASSESSED LAND	ASSESSED TOTAL	TAXABLE COUNTY	TAXABLE TOWN	TAXABLE SCHOOL	STAR TAXABLE
8	WHOLLY EXEMPT	1	6,500	6,500				

STATE OF NEW YORK
COUNTY - St Lawrence
TOWN - Norfolk
SWIS - 406289

2 0 1 4 T E N T A T I V E A S S E S S M E N T R O L L
WHOLLY EXEMPT SECTION OF THE ROLL - 8

PAGE 796
VALUATION DATE-JUL 01, 2013
TAXABLE STATUS DATE-MAR 01, 2014

TAX MAP NUMBER SEQUENCE
UNIFORM PERCENT OF VALUE IS 082.00
UNIFORM PERCENT OF VALUE IS 082.00

TAX MAP PARCEL NUMBER	PROPERTY LOCATION & CLASS	ASSESSMENT	EXEMPTION CODE	COUNTY	TOWN	SCHOOL
CURRENT OWNERS NAME	SCHOOL DISTRICT	LAND	TAX DESCRIPTION	TAXABLE VALUE		
CURRENT OWNERS ADDRESS	PARCEL SIZE/GRID COORD	TOTAL	SPECIAL DISTRICTS	ACCOUNT NO.		
***** 16.034-4-2 *****						
16.034-4-2	Cook Rd		NALL CEM 27350	0	9,500	8-139- 9
Pine Grove Cemetery	695 Cemetery	9,500	COUNTY TAXABLE VALUE		9,500	9,500
PO Box 481	Massena 1 405801	9,500	TOWN TAXABLE VALUE		0	
Norfolk, NY 13667	Pine Grove Cemetery	9,500	SCHOOL TAXABLE VALUE		0	
	ACRES 18.50		FD028 Norfolk Fire Dist		0 TO M	
	EAST-0352622 NRTH-1788325		9,500 EX			
	DEED BOOK 386 PG-00157					
	FULL MARKET VALUE	11,585				

STATE OF NEW YORK
 COUNTY - St Lawrence
 TOWN - Norfolk
 SWIS - 406289

2 0 1 4 T E N T A T I V E A S S E S S M E N T R O L L
 WHOLLY EXEMPT SECTION OF THE ROLL - 8
 M A P S E C T I O N - 016
 S U B - S E C T I O N - 034
 UNIFORM PERCENT OF VALUE IS 082.00

PAGE 797
 VALUATION DATE-JUL 01, 2013
 TAXABLE STATUS DATE-MAR 01, 2014
 RPS150/V04/L015
 CURRENT DATE 5/01/2014

*** S P E C I A L D I S T R I C T S U M M A R Y ***

CODE	DISTRICT NAME	TOTAL PARCELS	EXTENSION TYPE	EXTENSION VALUE	AD VALOREM VALUE	EXEMPT AMOUNT	TAXABLE VALUE
FD028	Norfolk Fire D	1	TOTAL M		9,500	9,500	

*** S C H O O L D I S T R I C T S U M M A R Y ***

CODE	DISTRICT NAME	TOTAL PARCELS	ASSESSED LAND	ASSESSED TOTAL	EXEMPT AMOUNT	TOTAL TAXABLE	STAR AMOUNT	STAR TAXABLE
405801	Massena 1	1	9,500	9,500	9,500			
	S U B - T O T A L	1	9,500	9,500	9,500			
	T O T A L	1	9,500	9,500	9,500			

*** S Y S T E M C O D E S S U M M A R Y ***

NO SYSTEM EXEMPTIONS AT THIS LEVEL

*** E X E M P T I O N S U M M A R Y ***

CODE	DESCRIPTION	TOTAL PARCELS	COUNTY	TOWN	SCHOOL
27350	NALL CEM	1	9,500	9,500	9,500
	T O T A L	1	9,500	9,500	9,500

*** G R A N D T O T A L S ***

ROLL SEC	DESCRIPTION	TOTAL PARCELS	ASSESSED LAND	ASSESSED TOTAL	TAXABLE COUNTY	TAXABLE TOWN	TAXABLE SCHOOL	STAR TAXABLE
8	WHOLLY EXEMPT	1	9,500	9,500				

STATE OF NEW YORK
 COUNTY - St Lawrence
 TOWN - Norfolk
 SWIS - 406289

2 0 1 4 T E N T A T I V E A S S E S S M E N T R O L L

WHOLLY EXEMPT SECTION OF THE ROLL - 8

VALUATION DATE-JUL 01, 2013

TAXABLE STATUS DATE-MAR 01, 2014

TAX MAP NUMBER SEQUENCE
 UNIFORM PERCENT OF VALUE IS 082.00
 UNIFORM PERCENT OF VALUE IS 082.00

TAX MAP PARCEL NUMBER	PROPERTY LOCATION & CLASS	ASSESSMENT	EXEMPTION CODE	COUNTY	TOWN	SCHOOL
CURRENT OWNERS NAME	SCHOOL DISTRICT	LAND	TAX DESCRIPTION	TAXABLE VALUE		
CURRENT OWNERS ADDRESS	PARCEL SIZE/GRID COORD	TOTAL	SPECIAL DISTRICTS	ACCOUNT NO.		
***** 23.004-1-21 *****						
1 CR 39						
23.004-1-21	314 Rural vac<10		County Own 13100	0	3,900	3,900
St Lawrence County	Norwood-Norfolk 406201	3,900	COUNTY TAXABLE VALUE		0	3,900
Attn: County Highway	Storage Areas	3,900	TOWN TAXABLE VALUE		0	
48 Court St	ACRES 0.95 BANK9999905		SCHOOL TAXABLE VALUE		0	
Canton, NY 13617-1194	EAST-0332155 NRTH-1767849		FD028 Norfolk Fire Dist		0 TO M	
	FULL MARKET VALUE	4,756	3,900 EX			
***** 23.004-2-16.1 *****						
64 Stark Rd						8-137- 1
23.004-2-16.1	591 Playground		Town Owned 13500	0	20,440	20,440
Town Of Norfolk	Norwood-Norfolk 406201	13,000	COUNTY TAXABLE VALUE		0	20,440
Attn: Town Clerk's Office	Playground	20,440	TOWN TAXABLE VALUE		0	
PO Box 481	FRNT 367.00 DPTH		SCHOOL TAXABLE VALUE		0	
Norfolk, NY 13667	ACRES 8.90		FD028 Norfolk Fire Dist		0 TO M	
	EAST-0330239 NRTH-1763514		20,440 EX			
	DEED BOOK 866 PG-747		LT023 Raymondville Light		0 TO M	
	FULL MARKET VALUE	24,927	20,440 EX			
			WD004 Raymondville Water		0 TO M	
			20,440 EX			
***** 23.004-3-2.2 *****						
Joy Rd						
23.004-3-2.2	557 Outdr sport		Vets Organ 26100	0	48,600	48,600
Norfolk American Legion #925	Norwood-Norfolk 406201	6,200	COUNTY TAXABLE VALUE		0	48,600
PO Box 99	Also See 2002/11228	48,600	TOWN TAXABLE VALUE		0	
Norfolk, NY 13667	FRNT 990.00 DPTH		SCHOOL TAXABLE VALUE		0	
	ACRES 14.20		FD028 Norfolk Fire Dist		0 TO M	
	EAST-0334603 NRTH-1761231		48,600 EX			
	DEED BOOK 2002 PG-11227		LT023 Raymondville Light		0 TO M	
	FULL MARKET VALUE	59,268	48,600 EX			
			WD004 Raymondville Water		0 TO M	
			48,600 EX			
***** 23.004-3-30 *****						
Grantville Rd						8-139- 2
23.004-3-30	695 Cemetery		NALL CEM 27350	0	11,300	11,300
Raymondville Cemetery	Norwood-Norfolk 406201	8,300	COUNTY TAXABLE VALUE		0	11,300
Attn: Lloyd Felix	3.6 A Roll	11,300	TOWN TAXABLE VALUE		0	
Raymondville, NY 13678	ACRES 10.60		SCHOOL TAXABLE VALUE		0	
	EAST-0333560 NRTH-1763980		FD028 Norfolk Fire Dist		0 TO M	
	DEED BOOK 192B PG-01074		11,300 EX			
	FULL MARKET VALUE	13,780	LT023 Raymondville Light		0 TO M	
			11,300 EX			
			WD004 Raymondville Water		0 TO M	
			11,300 EX			

STATE OF NEW YORK
COUNTY - St Lawrence
TOWN - Norfolk
SWIS - 406289

2 0 1 4 T E N T A T I V E A S S E S S M E N T R O L L

WHOLLY EXEMPT SECTION OF THE ROLL - 8

VALUATION DATE-JUL 01, 2013

TAXABLE STATUS DATE-MAR 01, 2014

TAX MAP NUMBER SEQUENCE
UNIFORM PERCENT OF VALUE IS 082.00
UNIFORM PERCENT OF VALUE IS 082.00

TAX MAP PARCEL NUMBER	PROPERTY LOCATION & CLASS	ASSESSMENT	EXEMPTION CODE	COUNTY	TOWN	SCHOOL
CURRENT OWNERS NAME	SCHOOL DISTRICT	LAND	TAX DESCRIPTION	TAXABLE VALUE		
CURRENT OWNERS ADDRESS	PARCEL SIZE/GRID COORD	TOTAL	SPECIAL DISTRICTS	ACCOUNT NO.		
***** 23.004-4-4 *****						
	Off SH 56					8-137-11
23.004-4-4	882 Elec Trans I		Town Owned 13500	0	7,100	7,100
Town Of Norfolk	Norwood-Norfolk 406201	7,100	COUNTY TAXABLE VALUE		0	7,100
Attn: Town Clerk	ACRES 2.60	7,100	TOWN TAXABLE VALUE		0	
PO Box 481	EAST-0332408 NRTH-1762370		SCHOOL TAXABLE VALUE		0	
Norfolk, NY 13667	DEED BOOK 1020 PG-00939		FD028 Norfolk Fire Dist		0 TO M	
	FULL MARKET VALUE	8,659	7,100 EX			
			LT023 Raymondville Light		0 TO M	
			7,100 EX			
			WD004 Raymondville Water		0 TO M	
			7,100 EX			
***** 23.004-4-5 *****						
	8729 SH 56					8-137-11
23.004-4-5	591 Playground		Town Owned 13500	0	5,300	5,300
Town of Norfolk	Norwood-Norfolk 406201	5,300	COUNTY TAXABLE VALUE		0	5,300
Attn: Town Clerk's Office	Park/playground	5,300	TOWN TAXABLE VALUE		0	
PO Box 481	ACRES 4.20		SCHOOL TAXABLE VALUE		0	
Norfolk, NY 13667	EAST-0332574 NRTH-1762690		FD028 Norfolk Fire Dist		0 TO M	
	DEED BOOK 865 PG-01144		5,300 EX			
	FULL MARKET VALUE	6,463	LT023 Raymondville Light		0 TO M	
			5,300 EX			
			WD004 Raymondville Water		0 TO M	
			5,300 EX			

STATE OF NEW YORK
 COUNTY - St Lawrence
 TOWN - Norfolk
 SWIS - 406289

2 0 1 4 T E N T A T I V E A S S E S S M E N T R O L L
 WHOLLY EXEMPT SECTION OF THE ROLL - 8
 M A P S E C T I O N - 023
 S U B - S E C T I O N - 004
 UNIFORM PERCENT OF VALUE IS 082.00

PAGE 800
 VALUATION DATE-JUL 01, 2013
 TAXABLE STATUS DATE-MAR 01, 2014
 RPS150/V04/L015
 CURRENT DATE 5/01/2014

*** S P E C I A L D I S T R I C T S U M M A R Y ***

CODE	DISTRICT NAME	TOTAL PARCELS	EXTENSION TYPE	EXTENSION VALUE	AD VALOREM VALUE	EXEMPT AMOUNT	TAXABLE VALUE
FD028	Norfolk Fire D	6	TOTAL M		96,640	96,640	
LT023	Raymondville L	5	TOTAL M		92,740	92,740	
WD004	Raymondville W	5	TOTAL M		92,740	92,740	

*** S C H O O L D I S T R I C T S U M M A R Y ***

CODE	DISTRICT NAME	TOTAL PARCELS	ASSESSED LAND	ASSESSED TOTAL	EXEMPT AMOUNT	TOTAL TAXABLE	STAR AMOUNT	STAR TAXABLE
406201	Norwood-Norfolk	6	43,800	96,640	96,640			
	S U B - T O T A L	6	43,800	96,640	96,640			
	T O T A L	6	43,800	96,640	96,640			

*** S Y S T E M C O D E S S U M M A R Y ***

NO SYSTEM EXEMPTIONS AT THIS LEVEL

*** E X E M P T I O N S U M M A R Y ***

CODE	DESCRIPTION	TOTAL PARCELS	COUNTY	TOWN	SCHOOL
13100	County Own	1	3,900	3,900	3,900
13500	Town Owned	3	32,840	32,840	32,840
26100	Vets Organ	1	48,600	48,600	48,600
27350	NALL CEM	1	11,300	11,300	11,300
	T O T A L	6	96,640	96,640	96,640

STATE OF NEW YORK
COUNTY - St Lawrence
TOWN - Norfolk
SWIS - 406289

2 0 1 4 T E N T A T I V E A S S E S S M E N T R O L L
WHOLLY EXEMPT SECTION OF THE ROLL - 8
M A P S E C T I O N - 023
S U B - S E C T I O N - 004
UNIFORM PERCENT OF VALUE IS 082.00

PAGE 801
VALUATION DATE-JUL 01, 2013
TAXABLE STATUS DATE-MAR 01, 2014
RPS150/V04/L015
CURRENT DATE 5/01/2014

*** G R A N D T O T A L S ***

ROLL SEC	DESCRIPTION	TOTAL PARCELS	ASSESSED LAND	ASSESSED TOTAL	TAXABLE COUNTY	TAXABLE TOWN	TAXABLE SCHOOL	STAR TAXABLE
8	WHOLLY EXEMPT	6	43,800	96,640				

STATE OF NEW YORK
COUNTY - St Lawrence
TOWN - Norfolk
SWIS - 406289

2 0 1 4 T E N T A T I V E A S S E S S M E N T R O L L

WHOLLY EXEMPT SECTION OF THE ROLL - 8

PAGE 802
VALUATION DATE-JUL 01, 2013
TAXABLE STATUS DATE-MAR 01, 2014

TAX MAP NUMBER SEQUENCE
UNIFORM PERCENT OF VALUE IS 082.00
UNIFORM PERCENT OF VALUE IS 082.00

TAX MAP PARCEL NUMBER	PROPERTY LOCATION & CLASS	ASSESSMENT	EXEMPTION CODE	COUNTY	TOWN	SCHOOL
CURRENT OWNERS NAME	SCHOOL DISTRICT	LAND	TAX DESCRIPTION	TAXABLE VALUE		
CURRENT OWNERS ADDRESS	PARCEL SIZE/GRID COORD	TOTAL	SPECIAL DISTRICTS	ACCOUNT NO.		
***** 23.067-2-5 *****						
23.067-2-5	8784 SH 56					8-138-11
Methodist Church	620 Religious		Religious 25110	0	80,500	80,500
PO Box 452	Norwood-Norfolk 406201	12,000	COUNTY TAXABLE VALUE		0	
Norfolk, NY 13667	FRNT 160.00 DPTH 230.00	80,500	TOWN TAXABLE VALUE		0	
	EAST-0332925 NRTH-1764193		SCHOOL TAXABLE VALUE		0	
	DEED BOOK 377 PG-00054		FD028 Norfolk Fire Dist		0 TO M	
	FULL MARKET VALUE	98,171	80,500 EX			
			LT023 Raymondville Light		0 TO M	
			80,500 EX			
			WD004 Raymondville Water		0 TO M	
			80,500 EX			
***** 23.067-2-8 *****						
23.067-2-8	SH 56		Town Owned 13500	0	5,700	8-136-1
Town of Norfolk	311 Res vac land		COUNTY TAXABLE VALUE		0	
PO Box 481	Norwood-Norfolk 406201	5,700	TOWN TAXABLE VALUE		0	
Norfolk, NY 13667	Vacant Land	5,700	SCHOOL TAXABLE VALUE		0	
	FRNT 275.00 DPTH		FD028 Norfolk Fire Dist		0 TO M	
	ACRES 5.30		5,700 EX			
	EAST-0332667 NRTH-1764575		LT023 Raymondville Light		0 TO M	
	DEED BOOK 783 PG-00320		5,700 EX			
	FULL MARKET VALUE	6,951	WD004 Raymondville Water		0 TO M	
			5,700 EX			
***** 23.067-2-40 *****						
23.067-2-40	8828 SH 56		Religious 25110	0	299,900	8-139-12
St Raymond's Parish	620 Religious		COUNTY TAXABLE VALUE		0	
PO Box 178	Norwood-Norfolk 406201	13,800	TOWN TAXABLE VALUE		0	
Raymondville, NY 13678	Church	299,900	SCHOOL TAXABLE VALUE		0	
	ACRES 4.10		FD028 Norfolk Fire Dist		0 TO M	
	EAST-0333137 NRTH-1765310		299,900 EX			
	FULL MARKET VALUE	365,732	LT023 Raymondville Light		0 TO M	
			299,900 EX			
			WD004 Raymondville Water		0 TO M	
			299,900 EX			

STATE OF NEW YORK
 COUNTY - St Lawrence
 TOWN - Norfolk
 SWIS - 406289

2 0 1 4 T E N T A T I V E A S S E S S M E N T R O L L
 WHOLLY EXEMPT SECTION OF THE ROLL - 8

PAGE 803
 VALUATION DATE-JUL 01, 2013
 TAXABLE STATUS DATE-MAR 01, 2014

TAX MAP NUMBER SEQUENCE
 UNIFORM PERCENT OF VALUE IS 082.00
 UNIFORM PERCENT OF VALUE IS 082.00

TAX MAP PARCEL NUMBER	PROPERTY LOCATION & CLASS	ASSESSMENT	EXEMPTION CODE-----	COUNTY-----	TOWN-----	SCHOOL
CURRENT OWNERS NAME	SCHOOL DISTRICT	LAND	TAX DESCRIPTION	TAXABLE VALUE		
CURRENT OWNERS ADDRESS	PARCEL SIZE/GRID COORD	TOTAL	SPECIAL DISTRICTS	ACCOUNT NO.		
***** 23.067-2-41 *****						
23.067-2-41	Woodland Dr		Religious 25110	0	7,000	8-139-13
St Raymond's Parish	620 Religious	7,000	COUNTY TAXABLE VALUE		7,000	7,000
PO Box 178	Norwood-Norfolk 406201	7,000	TOWN TAXABLE VALUE		0	
Raymondville, NY 13678	Vacant Land	7,000	SCHOOL TAXABLE VALUE		0	
	ACRES 3.10		FD028 Norfolk Fire Dist		0 TO M	
	EAST-0333099 NRTH-1764935		7,000 EX			
	FULL MARKET VALUE	8,537	LT023 Raymondville Light		0 TO M	
			7,000 EX			
			WD004 Raymondville Water		0 TO M	
			7,000 EX			

STATE OF NEW YORK
 COUNTY - St Lawrence
 TOWN - Norfolk
 SWIS - 406289

2 0 1 4 T E N T A T I V E A S S E S S M E N T R O L L
 WHOLLY EXEMPT SECTION OF THE ROLL - 8
 M A P S E C T I O N - 023
 S U B - S E C T I O N - 067
 UNIFORM PERCENT OF VALUE IS 082.00

PAGE 804
 VALUATION DATE-JUL 01, 2013
 TAXABLE STATUS DATE-MAR 01, 2014
 RPS150/V04/L015
 CURRENT DATE 5/01/2014

*** S P E C I A L D I S T R I C T S U M M A R Y ***

CODE	DISTRICT NAME	TOTAL PARCELS	EXTENSION TYPE	EXTENSION VALUE	AD VALOREM VALUE	EXEMPT AMOUNT	TAXABLE VALUE
FD028	Norfolk Fire D	4	TOTAL M		393,100	393,100	
LT023	Raymondville L	4	TOTAL M		393,100	393,100	
WD004	Raymondville W	4	TOTAL M		393,100	393,100	

*** S C H O O L D I S T R I C T S U M M A R Y ***

CODE	DISTRICT NAME	TOTAL PARCELS	ASSESSED LAND	ASSESSED TOTAL	EXEMPT AMOUNT	TOTAL TAXABLE	STAR AMOUNT	STAR TAXABLE
406201	Norwood-Norfolk	4	38,500	393,100	393,100			
	S U B - T O T A L	4	38,500	393,100	393,100			
	T O T A L	4	38,500	393,100	393,100			

*** S Y S T E M C O D E S S U M M A R Y ***

NO SYSTEM EXEMPTIONS AT THIS LEVEL

*** E X E M P T I O N S U M M A R Y ***

CODE	DESCRIPTION	TOTAL PARCELS	COUNTY	TOWN	SCHOOL
13500	Town Owned	1	5,700	5,700	5,700
25110	Religious	3	387,400	387,400	387,400
	T O T A L	4	393,100	393,100	393,100

STATE OF NEW YORK
COUNTY - St Lawrence
TOWN - Norfolk
SWIS - 406289

2 0 1 4 T E N T A T I V E A S S E S S M E N T R O L L
WHOLLY EXEMPT SECTION OF THE ROLL - 8
M A P S E C T I O N - 023
S U B - S E C T I O N - 067
UNIFORM PERCENT OF VALUE IS 082.00

PAGE 805
VALUATION DATE-JUL 01, 2013
TAXABLE STATUS DATE-MAR 01, 2014
RPS150/V04/L015
CURRENT DATE 5/01/2014

*** G R A N D T O T A L S ***

ROLL SEC	DESCRIPTION	TOTAL PARCELS	ASSESSED LAND	ASSESSED TOTAL	TAXABLE COUNTY	TAXABLE TOWN	TAXABLE SCHOOL	STAR TAXABLE
8	WHOLLY EXEMPT	4	38,500	393,100				

STATE OF NEW YORK
 COUNTY - St Lawrence
 TOWN - Norfolk
 SWIS - 406289

2 0 1 4 T E N T A T I V E A S S E S S M E N T R O L L
 WHOLLY EXEMPT SECTION OF THE ROLL - 8

PAGE 806
 VALUATION DATE-JUL 01, 2013
 TAXABLE STATUS DATE-MAR 01, 2014

TAX MAP NUMBER SEQUENCE
 UNIFORM PERCENT OF VALUE IS 082.00
 UNIFORM PERCENT OF VALUE IS 082.00

TAX MAP PARCEL NUMBER	PROPERTY LOCATION & CLASS	ASSESSMENT	EXEMPTION CODE	COUNTY	TOWN	SCHOOL
CURRENT OWNERS NAME	SCHOOL DISTRICT	LAND	TAX DESCRIPTION	TAXABLE VALUE		
CURRENT OWNERS ADDRESS	PARCEL SIZE/GRID COORD	TOTAL	SPECIAL DISTRICTS	ACCOUNT NO.		
***** 23.068-1-12./1 *****						
8828	SH 56					
23.068-1-12./1	210 1 Family Res		Religious 25110	0	75,600	75,600
St Raymond's Parish	Norwood-Norfolk 406201	0	COUNTY TAXABLE VALUE		0	75,600
PO Box 178	Pays Water Tax	75,600	TOWN TAXABLE VALUE		0	
Raymondville, NY 13678	Parsonage		SCHOOL TAXABLE VALUE		0	
	ACRES 0.01		FD028 Norfolk Fire Dist		0 TO M	
	EAST-0333110 NRTH-1765330		75,600 EX			
	FULL MARKET VALUE	92,195	LT023 Raymondville Light		0 TO M	
			75,600 EX			
			WD004 Raymondville Water		0 TO M	
			75,600 EX			

STATE OF NEW YORK
 COUNTY - St Lawrence
 TOWN - Norfolk
 SWIS - 406289

2 0 1 4 T E N T A T I V E A S S E S S M E N T R O L L
 WHOLLY EXEMPT SECTION OF THE ROLL - 8
 M A P S E C T I O N - 023
 S U B - S E C T I O N - 068
 UNIFORM PERCENT OF VALUE IS 082.00

PAGE 807
 VALUATION DATE-JUL 01, 2013
 TAXABLE STATUS DATE-MAR 01, 2014
 RPS150/V04/L015
 CURRENT DATE 5/01/2014

*** S P E C I A L D I S T R I C T S U M M A R Y ***

CODE	DISTRICT NAME	TOTAL PARCELS	EXTENSION TYPE	EXTENSION VALUE	AD VALOREM VALUE	EXEMPT AMOUNT	TAXABLE VALUE
FD028	Norfolk Fire D	1	TOTAL M		75,600	75,600	
LT023	Raymondville L	1	TOTAL M		75,600	75,600	
WD004	Raymondville W	1	TOTAL M		75,600	75,600	

*** S C H O O L D I S T R I C T S U M M A R Y ***

CODE	DISTRICT NAME	TOTAL PARCELS	ASSESSED LAND	ASSESSED TOTAL	EXEMPT AMOUNT	TOTAL TAXABLE	STAR AMOUNT	STAR TAXABLE
406201	Norwood-Norfolk	1		75,600	75,600			
	S U B - T O T A L	1		75,600	75,600			
	T O T A L	1		75,600	75,600			

*** S Y S T E M C O D E S S U M M A R Y ***

NO SYSTEM EXEMPTIONS AT THIS LEVEL

*** E X E M P T I O N S U M M A R Y ***

CODE	DESCRIPTION	TOTAL PARCELS	COUNTY	TOWN	SCHOOL
25110	Religious	1	75,600	75,600	75,600
	T O T A L	1	75,600	75,600	75,600

STATE OF NEW YORK
COUNTY - St Lawrence
TOWN - Norfolk
SWIS - 406289

2 0 1 4 T E N T A T I V E A S S E S S M E N T R O L L
WHOLLY EXEMPT SECTION OF THE ROLL - 8
M A P S E C T I O N - 023
S U B - S E C T I O N - 068
UNIFORM PERCENT OF VALUE IS 082.00

PAGE 808
VALUATION DATE-JUL 01, 2013
TAXABLE STATUS DATE-MAR 01, 2014
RPS150/V04/L015
CURRENT DATE 5/01/2014

*** G R A N D T O T A L S ***

ROLL SEC	DESCRIPTION	TOTAL PARCELS	ASSESSED LAND	ASSESSED TOTAL	TAXABLE COUNTY	TAXABLE TOWN	TAXABLE SCHOOL	STAR TAXABLE
8	WHOLLY EXEMPT	1		75,600				

STATE OF NEW YORK
COUNTY - St Lawrence
TOWN - Norfolk
SWIS - 406289

2 0 1 4 T E N T A T I V E A S S E S S M E N T R O L L

WHOLLY EXEMPT SECTION OF THE ROLL - 8

VALUATION DATE-JUL 01, 2013

TAXABLE STATUS DATE-MAR 01, 2014

TAX MAP NUMBER SEQUENCE
UNIFORM PERCENT OF VALUE IS 082.00
UNIFORM PERCENT OF VALUE IS 082.00

TAX MAP PARCEL NUMBER	PROPERTY LOCATION & CLASS	ASSESSMENT	EXEMPTION CODE	COUNTY	TOWN	SCHOOL
CURRENT OWNERS NAME	SCHOOL DISTRICT	LAND	TAX DESCRIPTION	TAXABLE VALUE		
CURRENT OWNERS ADDRESS	PARCEL SIZE/GRID COORD	TOTAL	SPECIAL DISTRICTS	ACCOUNT NO.		
***** 23.075-2-39 *****						
8765	SH 56					8-136-13
23.075-2-39	652 Govt bldgs		Town Owned 13500	0	68,500	68,500
Town Of Norfolk Fire District	Norwood-Norfolk 406201	6,000	COUNTY TAXABLE VALUE		0	
Attn: Fire Station	Voting Place &	68,500	TOWN TAXABLE VALUE		0	
1 Furnace St	Community Place		SCHOOL TAXABLE VALUE		0	
Norfolk, NY 13667	44x165x75x58x31x107		FD028 Norfolk Fire Dist		0 TO M	
	FRNT 44.00 DPTH		68,500 EX			
	ACRES 0.20		LT023 Raymondville Light		0 TO M	
	EAST-0332635 NRTH-1763750		68,500 EX			
	DEED BOOK 984 PG-311		WD004 Raymondville Water		0 TO M	
	FULL MARKET VALUE	83,537	68,500 EX			
***** 23.075-2-40 *****						
8767	SH 56					8-137- 2
23.075-2-40	662 Police/fire		Town Owned 13500	0	37,700	37,700
Norfolk Fire District	Norwood-Norfolk 406201	3,700	COUNTY TAXABLE VALUE		0	
Attn: Fire Station	Fire Station	37,700	TOWN TAXABLE VALUE		0	
1 Furnace St	FRNT 31.00 DPTH 107.00		SCHOOL TAXABLE VALUE		0	
Norfolk, NY 13667	EAST-0332708 NRTH-1763783		FD028 Norfolk Fire Dist		0 TO M	
	DEED BOOK 914 PG-00112		37,700 EX			
	FULL MARKET VALUE	45,976	LT023 Raymondville Light		0 TO M	
			37,700 EX			
			WD004 Raymondville Water		0 TO M	
			37,700 EX			

STATE OF NEW YORK
 COUNTY - St Lawrence
 TOWN - Norfolk
 SWIS - 406289

2 0 1 4 T E N T A T I V E A S S E S S M E N T R O L L
 WHOLLY EXEMPT SECTION OF THE ROLL - 8
 M A P S E C T I O N - 023
 S U B - S E C T I O N - 075
 UNIFORM PERCENT OF VALUE IS 082.00

PAGE 810
 VALUATION DATE-JUL 01, 2013
 TAXABLE STATUS DATE-MAR 01, 2014
 RPS150/V04/L015
 CURRENT DATE 5/01/2014

*** S P E C I A L D I S T R I C T S U M M A R Y ***

CODE	DISTRICT NAME	TOTAL PARCELS	EXTENSION TYPE	EXTENSION VALUE	AD VALOREM VALUE	EXEMPT AMOUNT	TAXABLE VALUE
FD028	Norfolk Fire D	2	TOTAL M		106,200	106,200	
LT023	Raymondville L	2	TOTAL M		106,200	106,200	
WD004	Raymondville W	2	TOTAL M		106,200	106,200	

*** S C H O O L D I S T R I C T S U M M A R Y ***

CODE	DISTRICT NAME	TOTAL PARCELS	ASSESSED LAND	ASSESSED TOTAL	EXEMPT AMOUNT	TOTAL TAXABLE	STAR AMOUNT	STAR TAXABLE
406201	Norwood-Norfolk	2	9,700	106,200	106,200			
	S U B - T O T A L	2	9,700	106,200	106,200			
	T O T A L	2	9,700	106,200	106,200			

*** S Y S T E M C O D E S S U M M A R Y ***

NO SYSTEM EXEMPTIONS AT THIS LEVEL

*** E X E M P T I O N S U M M A R Y ***

CODE	DESCRIPTION	TOTAL PARCELS	COUNTY	TOWN	SCHOOL
13500	Town Owned	2	106,200	106,200	106,200
	T O T A L	2	106,200	106,200	106,200

STATE OF NEW YORK
COUNTY - St Lawrence
TOWN - Norfolk
SWIS - 406289

2 0 1 4 T E N T A T I V E A S S E S S M E N T R O L L
WHOLLY EXEMPT SECTION OF THE ROLL - 8
M A P S E C T I O N - 023
S U B - S E C T I O N - 075
UNIFORM PERCENT OF VALUE IS 082.00

PAGE 811
VALUATION DATE-JUL 01, 2013
TAXABLE STATUS DATE-MAR 01, 2014
RPS150/V04/L015
CURRENT DATE 5/01/2014

*** G R A N D T O T A L S ***

ROLL SEC	DESCRIPTION	TOTAL PARCELS	ASSESSED LAND	ASSESSED TOTAL	TAXABLE COUNTY	TAXABLE TOWN	TAXABLE SCHOOL	STAR TAXABLE
8	WHOLLY EXEMPT	2	9,700	106,200				

STATE OF NEW YORK
 COUNTY - St Lawrence
 TOWN - Norfolk
 SWIS - 406289

2 0 1 4 T E N T A T I V E A S S E S S M E N T R O L L
 WHOLLY EXEMPT SECTION OF THE ROLL - 8

PAGE 812
 VALUATION DATE-JUL 01, 2013
 TAXABLE STATUS DATE-MAR 01, 2014

TAX MAP NUMBER SEQUENCE
 UNIFORM PERCENT OF VALUE IS 082.00
 UNIFORM PERCENT OF VALUE IS 082.00

TAX MAP PARCEL NUMBER	PROPERTY LOCATION & CLASS	ASSESSMENT	EXEMPTION CODE	COUNTY	TOWN	SCHOOL
CURRENT OWNERS NAME	SCHOOL DISTRICT	LAND	TAX DESCRIPTION	TAXABLE VALUE		
CURRENT OWNERS ADDRESS	PARCEL SIZE/GRID COORD	TOTAL	SPECIAL DISTRICTS	ACCOUNT NO.		
***** 23.084-1-11 *****						
	337 Joy Rd					8-136-10
23.084-1-11	822 Water supply		Town Owned 13500	0	29,000	29,000
Town Of Norfolk	Norwood-Norfolk 406201	8,000	COUNTY TAXABLE VALUE		0	29,000
Attn: Town Clerk's Office	Water Tank & Lot	29,000	TOWN TAXABLE VALUE		0	
PO Box 481	FRNT 150.00 DPTH 250.00		SCHOOL TAXABLE VALUE		0	
Norfolk, NY 13667	EAST-0334978 NRTH-1760425		AG002 Ag Dist #2		.00 MT	
	DEED BOOK 872 PG-00887		FD028 Norfolk Fire Dist		0 TO M	
	FULL MARKET VALUE	35,366	29,000 EX			
			LT023 Raymondville Light		0 TO M	
			29,000 EX			
			WD004 Raymondville Water		0 TO M	
			29,000 EX			

STATE OF NEW YORK
 COUNTY - St Lawrence
 TOWN - Norfolk
 SWIS - 406289

2 0 1 4 T E N T A T I V E A S S E S S M E N T R O L L
 WHOLLY EXEMPT SECTION OF THE ROLL - 8
 M A P S E C T I O N - 023
 S U B - S E C T I O N - 084
 UNIFORM PERCENT OF VALUE IS 082.00

PAGE 813
 VALUATION DATE-JUL 01, 2013
 TAXABLE STATUS DATE-MAR 01, 2014
 RPS150/V04/L015
 CURRENT DATE 5/01/2014

*** S P E C I A L D I S T R I C T S U M M A R Y ***

CODE	DISTRICT NAME	TOTAL PARCELS	EXTENSION TYPE	EXTENSION VALUE	AD VALOREM VALUE	EXEMPT AMOUNT	TAXABLE VALUE
AG002	Ag Dist #2	1	MOVTAX				
FD028	Norfolk Fire D	1	TOTAL M		29,000	29,000	
LT023	Raymondville L	1	TOTAL M		29,000	29,000	
WD004	Raymondville W	1	TOTAL M		29,000	29,000	

*** S C H O O L D I S T R I C T S U M M A R Y ***

CODE	DISTRICT NAME	TOTAL PARCELS	ASSESSED LAND	ASSESSED TOTAL	EXEMPT AMOUNT	TOTAL TAXABLE	STAR AMOUNT	STAR TAXABLE
406201	Norwood-Norfolk	1	8,000	29,000	29,000			
	S U B - T O T A L	1	8,000	29,000	29,000			
	T O T A L	1	8,000	29,000	29,000			

*** S Y S T E M C O D E S S U M M A R Y ***

NO SYSTEM EXEMPTIONS AT THIS LEVEL

*** E X E M P T I O N S U M M A R Y ***

CODE	DESCRIPTION	TOTAL PARCELS	COUNTY	TOWN	SCHOOL
13500	Town Owned	1	29,000	29,000	29,000
	T O T A L	1	29,000	29,000	29,000

STATE OF NEW YORK
COUNTY - St Lawrence
TOWN - Norfolk
SWIS - 406289

2 0 1 4 T E N T A T I V E A S S E S S M E N T R O L L
WHOLLY EXEMPT SECTION OF THE ROLL - 8
M A P S E C T I O N - 023
S U B - S E C T I O N - 084
UNIFORM PERCENT OF VALUE IS 082.00

PAGE 814
VALUATION DATE-JUL 01, 2013
TAXABLE STATUS DATE-MAR 01, 2014
RPS150/V04/L015
CURRENT DATE 5/01/2014

*** G R A N D T O T A L S ***

ROLL SEC	DESCRIPTION	TOTAL PARCELS	ASSESSED LAND	ASSESSED TOTAL	TAXABLE COUNTY	TAXABLE TOWN	TAXABLE SCHOOL	STAR TAXABLE
8	WHOLLY EXEMPT	1	8,000	29,000				

STATE OF NEW YORK
 COUNTY - St Lawrence
 TOWN - Norfolk
 SWIS - 406289

2 0 1 4 T E N T A T I V E A S S E S S M E N T R O L L
 WHOLLY EXEMPT SECTION OF THE ROLL - 8

PAGE 815
 VALUATION DATE-JUL 01, 2013
 TAXABLE STATUS DATE-MAR 01, 2014

TAX MAP NUMBER SEQUENCE
 UNIFORM PERCENT OF VALUE IS 082.00
 UNIFORM PERCENT OF VALUE IS 082.00

TAX MAP PARCEL NUMBER	PROPERTY LOCATION & CLASS	ASSESSMENT	EXEMPTION CODE-----	COUNTY-----	TOWN-----	SCHOOL
CURRENT OWNERS NAME	SCHOOL DISTRICT	LAND	TAX DESCRIPTION	TAXABLE VALUE		
CURRENT OWNERS ADDRESS	PARCEL SIZE/GRID COORD	TOTAL	SPECIAL DISTRICTS	ACCOUNT NO.		
***** 24.002-3-9.2 *****						
24.002-3-9.2	Mill Rd		Town Owned 13500	0	9,100	9,100
Town of Massena	834 Non-cable tv					9,100
Attn: Town Clerk's Office	Norwood-Norfolk 406201	3,500	COUNTY TAXABLE VALUE		0	
60 Main St	Schwab Road	9,100	TOWN TAXABLE VALUE		0	
Massena, NY 13662	Grant Grant		SCHOOL TAXABLE VALUE		0	
	Vacant Land		FD028 Norfolk Fire Dist		0 TO M	
	FRNT 120.00 DPTH 175.00		9,100 EX			
	ACRES 0.55					
	EAST-0348840 NRTH-1769444					
	DEED BOOK 928 PG-00734					
	FULL MARKET VALUE	11,098				

STATE OF NEW YORK
 COUNTY - St Lawrence
 TOWN - Norfolk
 SWIS - 406289

2 0 1 4 T E N T A T I V E A S S E S S M E N T R O L L
 WHOLLY EXEMPT SECTION OF THE ROLL - 8
 M A P S E C T I O N - 0 2 4
 S U B - S E C T I O N - 0 0 2
 UNIFORM PERCENT OF VALUE IS 082.00

PAGE 816
 VALUATION DATE-JUL 01, 2013
 TAXABLE STATUS DATE-MAR 01, 2014
 RPS150/V04/L015
 CURRENT DATE 5/01/2014

*** S P E C I A L D I S T R I C T S U M M A R Y ***

CODE	DISTRICT NAME	TOTAL PARCELS	EXTENSION TYPE	EXTENSION VALUE	AD VALOREM VALUE	EXEMPT AMOUNT	TAXABLE VALUE
FD028	Norfolk Fire D	1	TOTAL M		9,100	9,100	

*** S C H O O L D I S T R I C T S U M M A R Y ***

CODE	DISTRICT NAME	TOTAL PARCELS	ASSESSED LAND	ASSESSED TOTAL	EXEMPT AMOUNT	TOTAL TAXABLE	STAR AMOUNT	STAR TAXABLE
406201	Norwood-Norfolk	1	3,500	9,100	9,100			
	S U B - T O T A L	1	3,500	9,100	9,100			
	T O T A L	1	3,500	9,100	9,100			

*** S Y S T E M C O D E S S U M M A R Y ***

NO SYSTEM EXEMPTIONS AT THIS LEVEL

*** E X E M P T I O N S U M M A R Y ***

CODE	DESCRIPTION	TOTAL PARCELS	COUNTY	TOWN	SCHOOL
13500	Town Owned	1	9,100	9,100	9,100
	T O T A L	1	9,100	9,100	9,100

*** G R A N D T O T A L S ***

ROLL SEC	DESCRIPTION	TOTAL PARCELS	ASSESSED LAND	ASSESSED TOTAL	TAXABLE COUNTY	TAXABLE TOWN	TAXABLE SCHOOL	STAR TAXABLE
8	WHOLLY EXEMPT	1	3,500	9,100				

STATE OF NEW YORK
 COUNTY - St Lawrence
 TOWN - Norfolk
 SWIS - 406289

2 0 1 4 T E N T A T I V E A S S E S S M E N T R O L L
 WHOLLY EXEMPT SECTION OF THE ROLL - 8

PAGE 817
 VALUATION DATE-JUL 01, 2013
 TAXABLE STATUS DATE-MAR 01, 2014

TAX MAP NUMBER SEQUENCE
 UNIFORM PERCENT OF VALUE IS 082.00
 UNIFORM PERCENT OF VALUE IS 082.00

TAX MAP PARCEL NUMBER	PROPERTY LOCATION & CLASS	ASSESSMENT	EXEMPTION CODE-----	COUNTY-----	TOWN-----	SCHOOL
CURRENT OWNERS NAME	SCHOOL DISTRICT	LAND	TAX DESCRIPTION	TAXABLE VALUE		
CURRENT OWNERS ADDRESS	PARCEL SIZE/GRID COORD	TOTAL	SPECIAL DISTRICTS	ACCOUNT NO.		
***** 25.001-2-24 *****						
	Off CR 38					8-139- 7
25.001-2-24	695 Cemetery		Town Cemet 13510	0	6,000	6,000
Kyle Cemetery	Massena 1 405801	6,000	COUNTY TAXABLE VALUE		0	
PO Box 481	Kyle Cemetery	6,000	TOWN TAXABLE VALUE		0	
Norfolk, NY 13667	FRNT 100.00 DPTH 200.00		SCHOOL TAXABLE VALUE		0	
	EAST-0366644 NRTH-1770223		FD028 Norfolk Fire Dist		0 TO M	
	FULL MARKET VALUE	7,317	6,000 EX			

STATE OF NEW YORK
 COUNTY - St Lawrence
 TOWN - Norfolk
 SWIS - 406289

2 0 1 4 T E N T A T I V E A S S E S S M E N T R O L L
 WHOLLY EXEMPT SECTION OF THE ROLL - 8
 M A P S E C T I O N - 025
 S U B - S E C T I O N - 001
 UNIFORM PERCENT OF VALUE IS 082.00

PAGE 818
 VALUATION DATE-JUL 01, 2013
 TAXABLE STATUS DATE-MAR 01, 2014
 RPS150/V04/L015
 CURRENT DATE 5/01/2014

*** S P E C I A L D I S T R I C T S U M M A R Y ***

CODE	DISTRICT NAME	TOTAL PARCELS	EXTENSION TYPE	EXTENSION VALUE	AD VALOREM VALUE	EXEMPT AMOUNT	TAXABLE VALUE
FD028	Norfolk Fire D	1	TOTAL M		6,000	6,000	

*** S C H O O L D I S T R I C T S U M M A R Y ***

CODE	DISTRICT NAME	TOTAL PARCELS	ASSESSED LAND	ASSESSED TOTAL	EXEMPT AMOUNT	TOTAL TAXABLE	STAR AMOUNT	STAR TAXABLE
405801	Massena 1	1	6,000	6,000	6,000			
	S U B - T O T A L	1	6,000	6,000	6,000			
	T O T A L	1	6,000	6,000	6,000			

*** S Y S T E M C O D E S S U M M A R Y ***

NO SYSTEM EXEMPTIONS AT THIS LEVEL

*** E X E M P T I O N S U M M A R Y ***

CODE	DESCRIPTION	TOTAL PARCELS	COUNTY	TOWN	SCHOOL
13510	Town Cemet	1	6,000	6,000	6,000
	T O T A L	1	6,000	6,000	6,000

*** G R A N D T O T A L S ***

ROLL SEC	DESCRIPTION	TOTAL PARCELS	ASSESSED LAND	ASSESSED TOTAL	TAXABLE COUNTY	TAXABLE TOWN	TAXABLE SCHOOL	STAR TAXABLE
8	WHOLLY EXEMPT	1	6,000	6,000				

STATE OF NEW YORK
 COUNTY - St Lawrence
 TOWN - Norfolk
 SWIS - 406289

2 0 1 4 T E N T A T I V E A S S E S S M E N T R O L L

WHOLLY EXEMPT SECTION OF THE ROLL - 8

VALUATION DATE-JUL 01, 2013

TAXABLE STATUS DATE-MAR 01, 2014

TAX MAP NUMBER SEQUENCE
 UNIFORM PERCENT OF VALUE IS 082.00
 UNIFORM PERCENT OF VALUE IS 082.00

TAX MAP PARCEL NUMBER	PROPERTY LOCATION & CLASS	ASSESSMENT	EXEMPTION CODE	COUNTY	TOWN	SCHOOL
CURRENT OWNERS NAME	SCHOOL DISTRICT	LAND	TAX DESCRIPTION	TAXABLE VALUE		
CURRENT OWNERS ADDRESS	PARCEL SIZE/GRID COORD	TOTAL	SPECIAL DISTRICTS			ACCOUNT NO.
***** 25.029-1-3 *****						
25.029-1-3	SH 420 314 Rural vac<10		Town Owned 13500	0	5,000	5,000 5,000
Town of Norfolk	Massena 1 405801	5,000	COUNTY TAXABLE VALUE		0	
PO Box 481	1.6 A Vacant Land	5,000	TOWN TAXABLE VALUE		0	
Norfolk, NY 13667	FRNT 243.00 DPTH 280.00		SCHOOL TAXABLE VALUE		0	
	ACRES 1.60		FD028 Norfolk Fire Dist		0 TO M	
	EAST-0362767 NRTH-1773473		5,000 EX			
	DEED BOOK 1053 PG-855					
	FULL MARKET VALUE	6,098				
***** 25.029-1-4 *****						
25.029-1-4	SH 420 314 Rural vac<10		Town Owned 13500	0	3,800	3,800 3,800
Town of Norfolk	Massena 1 405801	3,800	COUNTY TAXABLE VALUE		0	
PO Box 481	Vacant Land	3,800	TOWN TAXABLE VALUE		0	
Norfolk, NY 13667	FRNT 121.00 DPTH 280.00		SCHOOL TAXABLE VALUE		0	
	EAST-0362867 NRTH-1773314		FD028 Norfolk Fire Dist		0 TO M	
	DEED BOOK 1053 PG-855		3,800 EX			
	FULL MARKET VALUE	4,634				
***** 25.029-1-5 *****						
25.029-1-5	Off SH 420 662 Police/fire		Town Owned 13500	0	5,000	5,000 5,000
Town Of Norfolk	Massena 1 405801	5,000	COUNTY TAXABLE VALUE		0	
Attn: Town Hall	Land Only For 420 Fire	5,000	TOWN TAXABLE VALUE		0	
PO Box 481	Station		SCHOOL TAXABLE VALUE		0	
Norfolk, NY 13667	121x168x121x165		FD028 Norfolk Fire Dist		0 TO M	
	ACRES 0.46		5,000 EX			
	EAST-0362928 NRTH-1773212					
	DEED BOOK 1107 PG-466					
	FULL MARKET VALUE	6,098				
***** 25.029-1-6 *****						
25.029-1-6	1545 Sh 420 662 Police/fire		Town Owned 13500	0	215,600	215,600 215,600
Town Of Norfolk Fire District	Massena 1 405801	5,000	COUNTY TAXABLE VALUE		0	
1 Furnace St	420 Fire Station &	215,600	TOWN TAXABLE VALUE		0	
Norfolk, NY 13667	Addition		SCHOOL TAXABLE VALUE		0	
	FRNT 121.00 DPTH 112.00		FD028 Norfolk Fire Dist		0 TO M	
	EAST-0363044 NRTH-1773282		215,600 EX			
	DEED BOOK 00970 PG-00936					
	FULL MARKET VALUE	262,927				

STATE OF NEW YORK
 COUNTY - St Lawrence
 TOWN - Norfolk
 SWIS - 406289

2 0 1 4 T E N T A T I V E A S S E S S M E N T R O L L
 WHOLLY EXEMPT SECTION OF THE ROLL - 8
 M A P S E C T I O N - 0 2 5
 S U B - S E C T I O N - 0 2 9
 UNIFORM PERCENT OF VALUE IS 082.00

PAGE 820
 VALUATION DATE-JUL 01, 2013
 TAXABLE STATUS DATE-MAR 01, 2014
 RPS150/V04/L015
 CURRENT DATE 5/01/2014

*** S P E C I A L D I S T R I C T S U M M A R Y ***

CODE	DISTRICT NAME	TOTAL PARCELS	EXTENSION TYPE	EXTENSION VALUE	AD VALOREM VALUE	EXEMPT AMOUNT	TAXABLE VALUE
FD028	Norfolk Fire D	4	TOTAL M		229,400	229,400	

*** S C H O O L D I S T R I C T S U M M A R Y ***

CODE	DISTRICT NAME	TOTAL PARCELS	ASSESSED LAND	ASSESSED TOTAL	EXEMPT AMOUNT	TOTAL TAXABLE	STAR AMOUNT	STAR TAXABLE
405801	Massena 1	4	18,800	229,400	229,400			
	S U B - T O T A L	4	18,800	229,400	229,400			
	T O T A L	4	18,800	229,400	229,400			

*** S Y S T E M C O D E S S U M M A R Y ***

NO SYSTEM EXEMPTIONS AT THIS LEVEL

*** E X E M P T I O N S U M M A R Y ***

CODE	DESCRIPTION	TOTAL PARCELS	COUNTY	TOWN	SCHOOL
13500	Town Owned	4	229,400	229,400	229,400
	T O T A L	4	229,400	229,400	229,400

*** G R A N D T O T A L S ***

ROLL SEC	DESCRIPTION	TOTAL PARCELS	ASSESSED LAND	ASSESSED TOTAL	TAXABLE COUNTY	TAXABLE TOWN	TAXABLE SCHOOL	STAR TAXABLE
8	WHOLLY EXEMPT	4	18,800	229,400				

STATE OF NEW YORK
 COUNTY - St Lawrence
 TOWN - Norfolk
 SWIS - 406289

2 0 1 4 T E N T A T I V E A S S E S S M E N T R O L L

WHOLLY EXEMPT SECTION OF THE ROLL - 8

PAGE 821
 VALUATION DATE-JUL 01, 2013
 TAXABLE STATUS DATE-MAR 01, 2014

TAX MAP NUMBER SEQUENCE
 UNIFORM PERCENT OF VALUE IS 082.00
 UNIFORM PERCENT OF VALUE IS 082.00

TAX MAP PARCEL NUMBER	PROPERTY LOCATION & CLASS	ASSESSMENT	EXEMPTION CODE	COUNTY	TOWN	SCHOOL
CURRENT OWNERS NAME	SCHOOL DISTRICT	LAND	TAX DESCRIPTION	TAXABLE VALUE		ACCOUNT NO.
CURRENT OWNERS ADDRESS	PARCEL SIZE/GRID COORD	TOTAL	SPECIAL DISTRICTS			

32.004-1-3.11	CR 38 322 Rural vac>10		Town Owned 13500	0	21,100	21,100
Town of Norfolk	Norwood-Norfolk 406201	21,100	COUNTY TAXABLE VALUE		0	21,100
PO Box 481	940'ff	21,100	TOWN TAXABLE VALUE		0	
Norfolk, NY 13667	FRNT 1023.00 DPTH		SCHOOL TAXABLE VALUE		0	
	ACRES 61.50		AG002 Ag Dist #2		.00 MT	
	EAST-0326380 NRTH-1751585		FD028 Norfolk Fire Dist		0 TO M	
	DEED BOOK 2010 PG-13436		21,100 EX			
	FULL MARKET VALUE	25,732				

32.004-1-4./1	CR 38 695 Cemetary		NALL CEM 27350	0	111,000	111,000
Roman Catholic Cemetary	Norwood-Norfolk 406201	10,000	COUNTY TAXABLE VALUE		0	111,000
PO Box 637	Roman Cath Cemetary Vault	111,000	TOWN TAXABLE VALUE		0	
Norfolk, NY 13667	EAST-0326880 NRTH-1750670		SCHOOL TAXABLE VALUE		0	
	FULL MARKET VALUE	135,366	FD028 Norfolk Fire Dist		0 TO M	
			111,000 EX			
			LT022 Norfolk Light		0 TO M	
			111,000 EX			
			WS001 Norfolk Water&Sewer		0 TO M	
			111,000 EX			

32.004-1-4.11	444 CR 38 695 Cemetary		NALL CEM 27350	0	9,900	9,900
Roman Catholic Cemetary	Norwood-Norfolk 406201	8,900	COUNTY TAXABLE VALUE		0	9,900
PO Box 637	Roman Catholic Cemetary &	9,900	TOWN TAXABLE VALUE		0	
Norfolk, NY 13667	FRNT 545.00 DPTH		SCHOOL TAXABLE VALUE		0	
	ACRES 6.30		FD028 Norfolk Fire Dist		0 TO M	
	EAST-0326709 NRTH-1750625		9,900 EX			
	DEED BOOK 348 PG-313		LT022 Norfolk Light		0 TO M	
	FULL MARKET VALUE	12,073	9,900 EX			
			WS001 Norfolk Water&Sewer		0 TO M	
			9,900 EX			

32.004-1-13	Sober St 323 Vacant rural		Town Owned 13500	0	4,100	4,100
Town of Norfolk	Norwood-Norfolk 406201	4,100	COUNTY TAXABLE VALUE		0	4,100
PO Box 481	See 2013-20515 easement	4,100	TOWN TAXABLE VALUE		0	
Norfolk, NY 13667	FRNT 13.00 DPTH 238.00		SCHOOL TAXABLE VALUE		0	
	EAST-0327627 NRTH-1747380		AG002 Ag Dist #2		.00 MT	
	DEED BOOK 2010 PG-16937		FD028 Norfolk Fire Dist		0 TO M	
	FULL MARKET VALUE	5,000	4,100 EX			

STATE OF NEW YORK
 COUNTY - St Lawrence
 TOWN - Norfolk
 SWIS - 406289

2 0 1 4 T E N T A T I V E A S S E S S M E N T R O L L
 WHOLLY EXEMPT SECTION OF THE ROLL - 8

PAGE 822
 VALUATION DATE-JUL 01, 2013
 TAXABLE STATUS DATE-MAR 01, 2014

TAX MAP NUMBER SEQUENCE
 UNIFORM PERCENT OF VALUE IS 082.00
 UNIFORM PERCENT OF VALUE IS 082.00

TAX MAP PARCEL NUMBER	PROPERTY LOCATION & CLASS	ASSESSMENT	EXEMPTION CODE-----	COUNTY-----	TOWN-----	SCHOOL
CURRENT OWNERS NAME	SCHOOL DISTRICT	LAND	TAX DESCRIPTION	TAXABLE VALUE		
CURRENT OWNERS ADDRESS	PARCEL SIZE/GRID COORD	TOTAL	SPECIAL DISTRICTS	ACCOUNT NO.		

32.004-2-27.111	CR 47			32.004-2-27.111		*****
Ogdensburg Bridge & Port Auth	843 Non-ceil. rr		Public Aut 12360	0	11,400	11,400
1 Bridge Plz	Norwood-Norfolk 406201	11,400	COUNTY TAXABLE VALUE		0	11,400
Ogdensburg, NY 13669	Also 2000/8835	11,400	TOWN TAXABLE VALUE		0	
	Siding		SCHOOL TAXABLE VALUE		0	
	ACRES 36.50		FD028 Norfolk Fire Dist		0 TO M	
	EAST-0331213 NRTH-1744226		11,400 EX			
	DEED BOOK 896 PG-1164		LT022 Norfolk Light		0 TO M	
	FULL MARKET VALUE	13,902	11,400 EX			
			WS001 Norfolk Water&Sewer		0 TO M	
			11,400 EX			

STATE OF NEW YORK
 COUNTY - St Lawrence
 TOWN - Norfolk
 SWIS - 406289

2 0 1 4 T E N T A T I V E A S S E S S M E N T R O L L
 WHOLLY EXEMPT SECTION OF THE ROLL - 8
 M A P S E C T I O N - 032
 S U B - S E C T I O N - 004
 UNIFORM PERCENT OF VALUE IS 082.00

PAGE 823
 VALUATION DATE-JUL 01, 2013
 TAXABLE STATUS DATE-MAR 01, 2014
 RPS150/V04/L015
 CURRENT DATE 5/01/2014

*** S P E C I A L D I S T R I C T S U M M A R Y ***

CODE	DISTRICT NAME	TOTAL PARCELS	EXTENSION TYPE	EXTENSION VALUE	AD VALOREM VALUE	EXEMPT AMOUNT	TAXABLE VALUE
AG002	Ag Dist #2	2	MOVTAX				
FD028	Norfolk Fire D	5	TOTAL M		157,500	157,500	
LT022	Norfolk Light	3	TOTAL M		132,300	132,300	
WS001	Norfolk Water&	3	TOTAL M		132,300	132,300	

*** S C H O O L D I S T R I C T S U M M A R Y ***

CODE	DISTRICT NAME	TOTAL PARCELS	ASSESSED LAND	ASSESSED TOTAL	EXEMPT AMOUNT	TOTAL TAXABLE	STAR AMOUNT	STAR TAXABLE
406201	Norwood-Norfolk	5	55,500	157,500	157,500			
	S U B - T O T A L	5	55,500	157,500	157,500			
	T O T A L	5	55,500	157,500	157,500			

*** S Y S T E M C O D E S S U M M A R Y ***

NO SYSTEM EXEMPTIONS AT THIS LEVEL

*** E X E M P T I O N S U M M A R Y ***

CODE	DESCRIPTION	TOTAL PARCELS	COUNTY	TOWN	SCHOOL
12360	Public Aut	1	11,400	11,400	11,400
13500	Town Owned	2	25,200	25,200	25,200
27350	NALL CEM	2	120,900	120,900	120,900
	T O T A L	5	157,500	157,500	157,500

STATE OF NEW YORK
COUNTY - St Lawrence
TOWN - Norfolk
SWIS - 406289

2 0 1 4 T E N T A T I V E A S S E S S M E N T R O L L
WHOLLY EXEMPT SECTION OF THE ROLL - 8
M A P S E C T I O N - 032
S U B - S E C T I O N - 004
UNIFORM PERCENT OF VALUE IS 082.00

PAGE 824
VALUATION DATE-JUL 01, 2013
TAXABLE STATUS DATE-MAR 01, 2014
RPS150/V04/L015
CURRENT DATE 5/01/2014

*** G R A N D T O T A L S ***

ROLL SEC	DESCRIPTION	TOTAL PARCELS	ASSESSED LAND	ASSESSED TOTAL	TAXABLE COUNTY	TAXABLE TOWN	TAXABLE SCHOOL	STAR TAXABLE
8	WHOLLY EXEMPT	5	55,500	157,500				

STATE OF NEW YORK
 COUNTY - St Lawrence
 TOWN - Norfolk
 SWIS - 406289

2 0 1 4 T E N T A T I V E A S S E S S M E N T R O L L

WHOLLY EXEMPT SECTION OF THE ROLL - 8

PAGE 825
 VALUATION DATE-JUL 01, 2013
 TAXABLE STATUS DATE-MAR 01, 2014

TAX MAP NUMBER SEQUENCE
 UNIFORM PERCENT OF VALUE IS 082.00
 UNIFORM PERCENT OF VALUE IS 082.00

TAX MAP PARCEL NUMBER	PROPERTY LOCATION & CLASS	ASSESSMENT	EXEMPTION CODE	COUNTY	TOWN	SCHOOL
CURRENT OWNERS NAME	SCHOOL DISTRICT	LAND	TAX DESCRIPTION	TAXABLE VALUE		
CURRENT OWNERS ADDRESS	PARCEL SIZE/GRID COORD	TOTAL	SPECIAL DISTRICTS	ACCOUNT NO.		
***** 32.050-1-1./1 *****						
32.050-1-1./1	100C Remington Ave		Public Aut 12360	0	978,000	978,000
Ogdensburg Bridge & Port Auth	843 Non-ceil. rr					978,000
Attn: St Regis Paper Co	Norwood-Norfolk 406201	88,000	COUNTY TAXABLE VALUE		0	
1 Bridge Plz	R R	978,000	TOWN TAXABLE VALUE		0	
Ogdensburg, NY 13669	FULL MARKET VALUE	1192,683	SCHOOL TAXABLE VALUE		0	
			FD028 Norfolk Fire Dist		0 TO M	
			978,000 EX			
			LT022 Norfolk Light		0 TO M	
			978,000 EX			
			WS001 Norfolk Water&Sewer		0 TO M	
			978,000 EX			
***** 32.050-1-1./2 *****						
32.050-1-1./2	100C Remington Ave		Public Aut 12360	0	111,000	111,000
Ogdensburg Bridge & Port Auth	843 Non-ceil. rr					111,000
Attn: St Regis Paper Co	Norwood-Norfolk 406201	10,000	COUNTY TAXABLE VALUE		0	
1 Bridge Plz	R R	111,000	TOWN TAXABLE VALUE		0	
Ogdensburg, NY 13669	FULL MARKET VALUE	135,366	SCHOOL TAXABLE VALUE		0	
			FD028 Norfolk Fire Dist		0 TO M	
			111,000 EX			
			LT022 Norfolk Light		0 TO M	
			111,000 EX			
			WS001 Norfolk Water&Sewer		0 TO M	
			111,000 EX			
***** 32.050-1-12 *****						
32.050-1-12	Remington Ave		Town Owned 13500	0	200	200
Town of Norfolk	311 Res vac land					200
PO Box 481	Norwood-Norfolk 406201	200	COUNTY TAXABLE VALUE		0	
Norfolk, NY 13667	FRNT 20.00 DPTH 12.00	200	TOWN TAXABLE VALUE		0	
	EAST-0328073 NRTH-1751930		SCHOOL TAXABLE VALUE		0	
	DEED BOOK 877 PG-00221		FD028 Norfolk Fire Dist		0 TO M	
	FULL MARKET VALUE	244	200 EX			
			LT022 Norfolk Light		0 TO M	
			200 EX			
			WS001 Norfolk Water&Sewer		0 TO M	
			200 EX			

STATE OF NEW YORK
 COUNTY - St Lawrence
 TOWN - Norfolk
 SWIS - 406289

2 0 1 4 T E N T A T I V E A S S E S S M E N T R O L L
 WHOLLY EXEMPT SECTION OF THE ROLL - 8

PAGE 826
 VALUATION DATE-JUL 01, 2013
 TAXABLE STATUS DATE-MAR 01, 2014

TAX MAP NUMBER SEQUENCE
 UNIFORM PERCENT OF VALUE IS 082.00
 UNIFORM PERCENT OF VALUE IS 082.00

TAX MAP PARCEL NUMBER	PROPERTY LOCATION & CLASS	ASSESSMENT	EXEMPTION CODE-----	COUNTY-----	TOWN-----	SCHOOL
CURRENT OWNERS NAME	SCHOOL DISTRICT	LAND	TAX DESCRIPTION	TAXABLE VALUE		
CURRENT OWNERS ADDRESS	PARCEL SIZE/GRID COORD	TOTAL	SPECIAL DISTRICTS	ACCOUNT NO.		
***** 32.050-2-1 *****						
32.050-2-1	100C Remington Ave		Public Aut 12360	0	132,700	132,700
Ogdensburg Bridge & Port Auth	843 Non-ceil. rr	13,300	COUNTY TAXABLE VALUE		0	132,700
Attn: St Regis Paper	Norwood-Norfolk 406201	132,700	TOWN TAXABLE VALUE		0	6-132-12
1 Bridge Plz	Engine House		SCHOOL TAXABLE VALUE		0	
Ogdensburg, NY 13669	ACRES 1.30		FD028 Norfolk Fire Dist		0 TO M	
	EAST-0328018 NRTH-1752910		132,700 EX			
	FULL MARKET VALUE	161,829	LT022 Norfolk Light		0 TO M	
			132,700 EX			
			WS001 Norfolk Water&Sewer		0 TO M	
			132,700 EX			

STATE OF NEW YORK
 COUNTY - St Lawrence
 TOWN - Norfolk
 SWIS - 406289

2 0 1 4 T E N T A T I V E A S S E S S M E N T R O L L
 WHOLLY EXEMPT SECTION OF THE ROLL - 8
 M A P S E C T I O N - 032
 S U B - S E C T I O N - 050
 UNIFORM PERCENT OF VALUE IS 082.00

PAGE 827
 VALUATION DATE-JUL 01, 2013
 TAXABLE STATUS DATE-MAR 01, 2014
 RPS150/V04/L015
 CURRENT DATE 5/01/2014

*** S P E C I A L D I S T R I C T S U M M A R Y ***

CODE	DISTRICT NAME	TOTAL PARCELS	EXTENSION TYPE	EXTENSION VALUE	AD VALOREM VALUE	EXEMPT AMOUNT	TAXABLE VALUE
FD028	Norfolk Fire D	4	TOTAL M		1221,900	1221,900	
LT022	Norfolk Light	4	TOTAL M		1221,900	1221,900	
WS001	Norfolk Water&	4	TOTAL M		1221,900	1221,900	

*** S C H O O L D I S T R I C T S U M M A R Y ***

CODE	DISTRICT NAME	TOTAL PARCELS	ASSESSED LAND	ASSESSED TOTAL	EXEMPT AMOUNT	TOTAL TAXABLE	STAR AMOUNT	STAR TAXABLE
406201	Norwood-Norfolk	4	111,500	1221,900	1221,900			
	S U B - T O T A L	4	111,500	1221,900	1221,900			
	T O T A L	4	111,500	1221,900	1221,900			

*** S Y S T E M C O D E S S U M M A R Y ***

NO SYSTEM EXEMPTIONS AT THIS LEVEL

*** E X E M P T I O N S U M M A R Y ***

CODE	DESCRIPTION	TOTAL PARCELS	COUNTY	TOWN	SCHOOL
12360	Public Aut	3	1221,700	1221,700	1221,700
13500	Town Owned	1	200	200	200
	T O T A L	4	1221,900	1221,900	1221,900

STATE OF NEW YORK
COUNTY - St Lawrence
TOWN - Norfolk
SWIS - 406289

2 0 1 4 T E N T A T I V E A S S E S S M E N T R O L L
WHOLLY EXEMPT SECTION OF THE ROLL - 8
M A P S E C T I O N - 032
S U B - S E C T I O N - 050
UNIFORM PERCENT OF VALUE IS 082.00

PAGE 828
VALUATION DATE-JUL 01, 2013
TAXABLE STATUS DATE-MAR 01, 2014
RPS150/V04/L015
CURRENT DATE 5/01/2014

*** G R A N D T O T A L S ***

ROLL SEC	DESCRIPTION	TOTAL PARCELS	ASSESSED LAND	ASSESSED TOTAL	TAXABLE COUNTY	TAXABLE TOWN	TAXABLE SCHOOL	STAR TAXABLE
8	WHOLLY EXEMPT	4	111,500	1221,900				

STATE OF NEW YORK
 COUNTY - St Lawrence
 TOWN - Norfolk
 SWIS - 406289

2 0 1 4 T E N T A T I V E A S S E S S M E N T R O L L
 WHOLLY EXEMPT SECTION OF THE ROLL - 8

PAGE 829
 VALUATION DATE-JUL 01, 2013
 TAXABLE STATUS DATE-MAR 01, 2014

TAX MAP NUMBER SEQUENCE
 UNIFORM PERCENT OF VALUE IS 082.00
 UNIFORM PERCENT OF VALUE IS 082.00

TAX MAP PARCEL NUMBER	PROPERTY LOCATION & CLASS	ASSESSMENT	EXEMPTION CODE	COUNTY	TOWN	SCHOOL
CURRENT OWNERS NAME	SCHOOL DISTRICT	LAND	TAX DESCRIPTION	TAXABLE VALUE		
CURRENT OWNERS ADDRESS	PARCEL SIZE/GRID COORD	TOTAL	SPECIAL DISTRICTS	ACCOUNT NO.		
***** 32.057-1-1 *****						
32.057-1-1	8 River Rd		Town Owned 13500	0	61,100	61,100
Town Of Norfolk	853 Sewage		COUNTY TAXABLE VALUE		0	61,100
Attn: Town Clerk's Office	Norwood-Norfolk 406201	3,200	TOWN TAXABLE VALUE		0	61,100
PO Box 481	Disposal Plant	61,100	SCHOOL TAXABLE VALUE		0	
Norfolk, NY 13667	ACRES 1.10		FD028 Norfolk Fire Dist		0 TO M	
	EAST-0327304 NRTH-1751117		61,100 EX			
	DEED BOOK 866 PG-00898		LT022 Norfolk Light		0 TO M	
	FULL MARKET VALUE	74,512	61,100 EX			
			WS001 Norfolk Water&Sewer		0 TO M	
			61,100 EX			
***** 32.057-1-5 *****						
32.057-1-5	11 River Rd		Town Owned 13500	0	150,000	150,000
Town Of Norfolk	853 Sewage		COUNTY TAXABLE VALUE		0	150,000
Attn: Town Clerk's Office	Norwood-Norfolk 406201	4,600	TOWN TAXABLE VALUE		0	150,000
PO Box 481	Sewage & Disposal Plant	150,000	SCHOOL TAXABLE VALUE		0	
Norfolk, NY 13667	FRNT 240.00 DPTH 225.00		FD028 Norfolk Fire Dist		0 TO M	
	EAST-0327140 NRTH-1750970		150,000 EX			
	DEED BOOK 866 PG-00898		LT022 Norfolk Light		0 TO M	
	FULL MARKET VALUE	182,927	150,000 EX			
			WS001 Norfolk Water&Sewer		0 TO M	
			150,000 EX			

STATE OF NEW YORK
 COUNTY - St Lawrence
 TOWN - Norfolk
 SWIS - 406289

2 0 1 4 T E N T A T I V E A S S E S S M E N T R O L L
 WHOLLY EXEMPT SECTION OF THE ROLL - 8
 M A P S E C T I O N - 032
 S U B - S E C T I O N - 057
 UNIFORM PERCENT OF VALUE IS 082.00

PAGE 830
 VALUATION DATE-JUL 01, 2013
 TAXABLE STATUS DATE-MAR 01, 2014
 RPS150/V04/L015
 CURRENT DATE 5/01/2014

*** S P E C I A L D I S T R I C T S U M M A R Y ***

CODE	DISTRICT NAME	TOTAL PARCELS	EXTENSION TYPE	EXTENSION VALUE	AD VALOREM VALUE	EXEMPT AMOUNT	TAXABLE VALUE
FD028	Norfolk Fire D	2	TOTAL M		211,100	211,100	
LT022	Norfolk Light	2	TOTAL M		211,100	211,100	
WS001	Norfolk Water&	2	TOTAL M		211,100	211,100	

*** S C H O O L D I S T R I C T S U M M A R Y ***

CODE	DISTRICT NAME	TOTAL PARCELS	ASSESSED LAND	ASSESSED TOTAL	EXEMPT AMOUNT	TOTAL TAXABLE	STAR AMOUNT	STAR TAXABLE
406201	Norwood-Norfolk	2	7,800	211,100	211,100			
	S U B - T O T A L	2	7,800	211,100	211,100			
	T O T A L	2	7,800	211,100	211,100			

*** S Y S T E M C O D E S S U M M A R Y ***

NO SYSTEM EXEMPTIONS AT THIS LEVEL

*** E X E M P T I O N S U M M A R Y ***

CODE	DESCRIPTION	TOTAL PARCELS	COUNTY	TOWN	SCHOOL
13500	Town Owned	2	211,100	211,100	211,100
	T O T A L	2	211,100	211,100	211,100

STATE OF NEW YORK
COUNTY - St Lawrence
TOWN - Norfolk
SWIS - 406289

2 0 1 4 T E N T A T I V E A S S E S S M E N T R O L L
WHOLLY EXEMPT SECTION OF THE ROLL - 8
M A P S E C T I O N - 032
S U B - S E C T I O N - 057
UNIFORM PERCENT OF VALUE IS 082.00

PAGE 831
VALUATION DATE-JUL 01, 2013
TAXABLE STATUS DATE-MAR 01, 2014
RPS150/V04/L015
CURRENT DATE 5/01/2014

*** G R A N D T O T A L S ***

ROLL SEC	DESCRIPTION	TOTAL PARCELS	ASSESSED LAND	ASSESSED TOTAL	TAXABLE COUNTY	TAXABLE TOWN	TAXABLE SCHOOL	STAR TAXABLE
8	WHOLLY EXEMPT	2	7,800	211,100				

STATE OF NEW YORK
 COUNTY - St Lawrence
 TOWN - Norfolk
 SWIS - 406289

2 0 1 4 T E N T A T I V E A S S E S S M E N T R O L L

WHOLLY EXEMPT SECTION OF THE ROLL - 8

VALUATION DATE-JUL 01, 2013

TAXABLE STATUS DATE-MAR 01, 2014

TAX MAP NUMBER SEQUENCE
 UNIFORM PERCENT OF VALUE IS 082.00
 UNIFORM PERCENT OF VALUE IS 082.00

TAX MAP PARCEL NUMBER	PROPERTY LOCATION & CLASS	ASSESSMENT	EXEMPTION CODE	COUNTY	TOWN	SCHOOL
CURRENT OWNERS NAME	SCHOOL DISTRICT	LAND	TAX DESCRIPTION	TAXABLE VALUE		
CURRENT OWNERS ADDRESS	PARCEL SIZE/GRID COORD	TOTAL	SPECIAL DISTRICTS	ACCOUNT NO.		
***** 32.058-2-19 *****						
32.058-2-19	30 E High St					8-139- 1
High Street Cemetery	695 Cemetery		NALL CEM 27350	0	6,500	6,500
PO Box 481	Norwood-Norfolk 406201	6,500	COUNTY TAXABLE VALUE		0	6,500
Norfolk, NY 13667	High Street Cemetery	6,500	TOWN TAXABLE VALUE		0	
	FRNT 185.00 DPTH		SCHOOL TAXABLE VALUE		0	
	ACRES 1.10		FD028 Norfolk Fire Dist		0 TO M	
	EAST-0329982 NRTH-1750937		6,500 EX			
	DEED BOOK 192B PG-01074		LT022 Norfolk Light		0 TO M	
	FULL MARKET VALUE	7,927	6,500 EX			
			WS001 Norfolk Water&Sewer		0 TO M	
			6,500 EX			
***** 32.058-2-28 *****						
32.058-2-28	10 1/2 Furnace St					1- 88-14.23
St Lawrence NYSARC Inc	270 Mfg housing		Other Non 25300	0	70,800	70,800
6 Commerce Ln	Norwood-Norfolk 406201	4,000	COUNTY TAXABLE VALUE		0	70,800
Canton, NY 13617	130x370x229x195	70,800	TOWN TAXABLE VALUE		0	
	FRNT 130.00 DPTH 370.00		SCHOOL TAXABLE VALUE		0	
	ACRES 0.98		FD028 Norfolk Fire Dist		0 TO M	
	EAST-0330291 NRTH-1751270		70,800 EX			
	DEED BOOK 1114 PG-573		LT022 Norfolk Light		0 TO M	
	FULL MARKET VALUE	86,341	70,800 EX			
			WS001 Norfolk Water&Sewer		0 TO M	
			70,800 EX			
***** 32.058-3-1 *****						
32.058-3-1	2 Furnace St					8-136- 8
Town Of Norfolk	662 Police/fire		Town Owned 13500	0	12,500	12,500
Attn: Town Clerk's Office	Norwood-Norfolk 406201	12,500	COUNTY TAXABLE VALUE		0	12,500
PO Box 481	Land around fire station-	12,500	TOWN TAXABLE VALUE		0	
Norfolk, NY 13667	195'xvarious		SCHOOL TAXABLE VALUE		0	
	FRNT 195.00 DPTH		FD028 Norfolk Fire Dist		0 TO M	
	ACRES 0.25		12,500 EX			
	EAST-0329246 NRTH-1750553		LT022 Norfolk Light		0 TO M	
	DEED BOOK 208 PG-00354		12,500 EX			
	FULL MARKET VALUE	15,244	WS001 Norfolk Water&Sewer		0 TO M	
			12,500 EX			

STATE OF NEW YORK
 COUNTY - St Lawrence
 TOWN - Norfolk
 SWIS - 406289

2 0 1 4 T E N T A T I V E A S S E S S M E N T R O L L

WHOLLY EXEMPT SECTION OF THE ROLL - 8

VALUATION DATE-JUL 01, 2013

TAXABLE STATUS DATE-MAR 01, 2014

TAX MAP NUMBER SEQUENCE
 UNIFORM PERCENT OF VALUE IS 082.00
 UNIFORM PERCENT OF VALUE IS 082.00

TAX MAP PARCEL NUMBER	PROPERTY LOCATION & CLASS	ASSESSMENT	EXEMPTION CODE	COUNTY	TOWN	SCHOOL
CURRENT OWNERS NAME	SCHOOL DISTRICT	LAND	TAX DESCRIPTION	TAXABLE VALUE		
CURRENT OWNERS ADDRESS	PARCEL SIZE/GRID COORD	TOTAL	SPECIAL DISTRICTS	ACCOUNT NO.		
***** 32.058-3-1.1 *****						
32.058-3-1.1	2 Furnace St 662 Police/fire		Town Owned 13500	0	2571,000	2571,000
Town Of Norfolk	Norwood-Norfolk 406201	231,400	COUNTY TAXABLE VALUE		0	2571,000
Attn: Town Clerk's Office	Fire Station	2571,000	TOWN TAXABLE VALUE		0	
PO Box 481	FULL MARKET VALUE	3135,366	SCHOOL TAXABLE VALUE		0	
Norfolk, NY 13667			FD028 Norfolk Fire Dist		0 TO M	
			2571,000 EX			
			LT022 Norfolk Light		0 TO M	
			2571,000 EX			
			WS001 Norfolk Water&Sewer		0 TO M	
			2571,000 EX			
***** 32.058-3-2 *****						
32.058-3-2	38,38 1/2 W Main St 662 Police/fire		Vol Fire D 26400	0	37,000	37,000
Norfolk Fire District	Norwood-Norfolk 406201	4,600	COUNTY TAXABLE VALUE		0	37,000
PO Box 112	97x72x80x50x67x143	37,000	TOWN TAXABLE VALUE		0	
Raymondville, NY 13678	FRNT 97.00 DPTH 94.00 ACRES 0.25		SCHOOL TAXABLE VALUE		0	
	EAST-0329264 NRTH-1750450		FD028 Norfolk Fire Dist		0 TO M	
	DEED BOOK 2010 PG-35		37,000 EX			
	FULL MARKET VALUE	45,122	LT022 Norfolk Light		0 TO M	
			37,000 EX			
			WS001 Norfolk Water&Sewer		0 TO M	
			37,000 EX			
***** 32.058-3-14 *****						
32.058-3-14	33 W Main St 620 Religious		Parsonage 21600	0	110,000	110,000
Champlain Conference of the	Norwood-Norfolk 406201	6,500	COUNTY TAXABLE VALUE		0	110,000
Wesleyan Methodist Church	Educational Unit	110,000	TOWN TAXABLE VALUE		0	
PO Box 506	FRNT 90.00 DPTH 89.00		SCHOOL TAXABLE VALUE		0	
Norfolk, NY 13667	EAST-0329210 NRTH-1750287		FD028 Norfolk Fire Dist		110,000 TO M	
	DEED BOOK 307 PG-00386		LT022 Norfolk Light		110,000 TO M	
	FULL MARKET VALUE	134,146	WS001 Norfolk Water&Sewer		110,000 TO M	
***** 32.058-3-23 *****						
32.058-3-23	1 Hepburn St 611 Library		Town Owned 13500	0	250,000	250,000
Town Of Norfolk	Norwood-Norfolk 406201	10,000	COUNTY TAXABLE VALUE		0	250,000
PO Box 481	Library	250,000	TOWN TAXABLE VALUE		0	
Norfolk, NY 13667	FRNT 143.00 DPTH		SCHOOL TAXABLE VALUE		0	
	ACRES 0.52		FD028 Norfolk Fire Dist		0 TO M	
	EAST-0329218 NRTH-1750151		250,000 EX			
	FULL MARKET VALUE	304,878	LT022 Norfolk Light		0 TO M	
			250,000 EX			
			WS001 Norfolk Water&Sewer		0 TO M	
			250,000 EX			

STATE OF NEW YORK
COUNTY - St Lawrence
TOWN - Norfolk
SWIS - 406289

2 0 1 4 T E N T A T I V E A S S E S S M E N T R O L L

WHOLLY EXEMPT SECTION OF THE ROLL - 8

PAGE 834

VALUATION DATE-JUL 01, 2013

TAXABLE STATUS DATE-MAR 01, 2014

TAX MAP NUMBER SEQUENCE
UNIFORM PERCENT OF VALUE IS 082.00
UNIFORM PERCENT OF VALUE IS 082.00

TAX MAP PARCEL NUMBER	PROPERTY LOCATION & CLASS	ASSESSMENT	EXEMPTION CODE	COUNTY	TOWN	SCHOOL
CURRENT OWNERS NAME	SCHOOL DISTRICT	LAND	TAX DESCRIPTION	TAXABLE VALUE		
CURRENT OWNERS ADDRESS	PARCEL SIZE/GRID COORD	TOTAL	SPECIAL DISTRICTS	ACCOUNT NO.		
***** 32.058-4-12 *****						
32.058-4-12	W Main St 330 Vacant comm		Town Owned 13500	0	3,000	1- 87-13 3,000
Town of Norfolk	Norwood-Norfolk 406201	3,000	COUNTY TAXABLE VALUE		0	3,000
PO Box 481	Vacant Lot	3,000	TOWN TAXABLE VALUE		0	
Norfolk, NY 13667	FRNT 32.00 DPTH 125.00 EAST-0328874 NRTH-1750366 DEED BOOK 2003 PG-21621 FULL MARKET VALUE		SCHOOL TAXABLE VALUE FD028 Norfolk Fire Dist 3,000 EX LT022 Norfolk Light 3,000 EX WS001 Norfolk Water&Sewer 3,000 EX		0 0 TO M 0 TO M 0 TO M	
***** 32.058-4-13 *****						
32.058-4-13	41 W Main St 330 Vacant comm		Town Owned 13500	0	3,000	1- 87-14 3,000
Town of Norfolk	Norwood-Norfolk 406201	3,000	COUNTY TAXABLE VALUE		0	
PO Box 481	FRNT 32.00 DPTH 125.00	3,000	TOWN TAXABLE VALUE		0	
Norfolk, NY 13667	EAST-0328894 NRTH-1750322 DEED BOOK 2003 PG-21620 FULL MARKET VALUE		SCHOOL TAXABLE VALUE FD028 Norfolk Fire Dist 3,000 EX LT022 Norfolk Light 3,000 EX WS001 Norfolk Water&Sewer 3,000 EX		0 0 TO M 0 TO M 0 TO M	
***** 32.058-4-14 *****						
32.058-4-14	39 W Main St 330 Vacant comm		Town Owned 13500	0	5,000	1-118-15 5,000
Town of Norfolk	Norwood-Norfolk 406201	5,000	COUNTY TAXABLE VALUE		0	
PO Box 481	39x231x67x106x32x125	5,000	TOWN TAXABLE VALUE		0	
Norfolk, NY 13667	FRNT 39.00 DPTH 125.00 EAST-0328932 NRTH-1750348 DEED BOOK 986 PG-00266 FULL MARKET VALUE		SCHOOL TAXABLE VALUE FD028 Norfolk Fire Dist 5,000 EX LT022 Norfolk Light 5,000 EX WS001 Norfolk Water&Sewer 5,000 EX		0 0 TO M 0 TO M 0 TO M	

STATE OF NEW YORK
 COUNTY - St Lawrence
 TOWN - Norfolk
 SWIS - 406289

2 0 1 4 T E N T A T I V E A S S E S S M E N T R O L L

WHOLLY EXEMPT SECTION OF THE ROLL - 8

VALUATION DATE-JUL 01, 2013

TAXABLE STATUS DATE-MAR 01, 2014

TAX MAP NUMBER SEQUENCE
 UNIFORM PERCENT OF VALUE IS 082.00
 UNIFORM PERCENT OF VALUE IS 082.00

TAX MAP PARCEL NUMBER	PROPERTY LOCATION & CLASS	ASSESSMENT	EXEMPTION CODE	COUNTY	TOWN	SCHOOL
CURRENT OWNERS NAME	SCHOOL DISTRICT	LAND	TAX DESCRIPTION	TAXABLE VALUE		
CURRENT OWNERS ADDRESS	PARCEL SIZE/GRID COORD	TOTAL	SPECIAL DISTRICTS	ACCOUNT NO.		
***** 32.058-4-16 *****						
32.058-4-16	35 W Main St 642 Health bldg		Hospital 25210	0	119,100	119,100
Canton Potsdam Hospital	Norwood-Norfolk 406201	3,700	COUNTY TAXABLE VALUE		0	119,100
50 LeRoy St	FRNT 74.00 DPTH 105.00	119,100	TOWN TAXABLE VALUE		0	
Potsdam, NY 13676	EAST-0329063 NRTH-1750307		SCHOOL TAXABLE VALUE		0	
	DEED BOOK 2009 PG-6078		FD028 Norfolk Fire Dist		0 TO M	
	FULL MARKET VALUE	145,244	119,100 EX			
			LT022 Norfolk Light		0 TO M	
			119,100 EX			
			WS001 Norfolk Water&Sewer		0 TO M	
			119,100 EX			
***** 32.058-4-34.1 *****						
32.058-4-34.1	Off Bank St 963 Municpl park		Town Owned 13500	0	500	500
Town of Norfolk	Norwood-Norfolk 406201	500	COUNTY TAXABLE VALUE		0	500
PO Box 481	Landlocked	500	TOWN TAXABLE VALUE		0	
Norfolk, NY 13667	ACRES 0.09		SCHOOL TAXABLE VALUE		0	
	EAST-0328815 NRTH-1750214		FD028 Norfolk Fire Dist		0 TO M	
	DEED BOOK 2007 PG-1480		500 EX			
	FULL MARKET VALUE	610	LT022 Norfolk Light		0 TO M	
			500 EX			
			WS001 Norfolk Water&Sewer		0 TO M	
			500 EX			
***** 32.058-4-34.2 *****						
32.058-4-34.2	Off Main St (Front St) 963 Municpl park		Town Owned 13500	0	3,000	3,000
Town of Norfolk	Norwood-Norfolk 406201	3,000	COUNTY TAXABLE VALUE		0	3,000
PO Box 481	Vacant Landlocked	3,000	TOWN TAXABLE VALUE		0	
Norfolk, NY 13667	67x106		SCHOOL TAXABLE VALUE		0	
	ACRES 0.16		FD028 Norfolk Fire Dist		0 TO M	
	EAST-0328879 NRTH-1750208		3,000 EX			
	DEED BOOK 2007 PG-1647		LT022 Norfolk Light		0 TO M	
	FULL MARKET VALUE	3,659	3,000 EX			
			WS001 Norfolk Water&Sewer		0 TO M	
			3,000 EX			

STATE OF NEW YORK
 COUNTY - St Lawrence
 TOWN - Norfolk
 SWIS - 406289

2 0 1 4 T E N T A T I V E A S S E S S M E N T R O L L
 WHOLLY EXEMPT SECTION OF THE ROLL - 8

PAGE 836
 VALUATION DATE-JUL 01, 2013
 TAXABLE STATUS DATE-MAR 01, 2014

TAX MAP NUMBER SEQUENCE
 UNIFORM PERCENT OF VALUE IS 082.00
 UNIFORM PERCENT OF VALUE IS 082.00

TAX MAP PARCEL NUMBER	PROPERTY LOCATION & CLASS	ASSESSMENT	EXEMPTION CODE	COUNTY	TOWN	SCHOOL
CURRENT OWNERS NAME	SCHOOL DISTRICT	LAND	TAX DESCRIPTION	TAXABLE VALUE		
CURRENT OWNERS ADDRESS	PARCEL SIZE/GRID COORD	TOTAL	SPECIAL DISTRICTS	ACCOUNT NO.		
***** 32.058-6-29.12 *****						
32.058-6-29.12	42 1/2 W Main St		Town Owned 13500	0	60,300	60,300
Town of Norfolk	681 Culture bldg	4,000	COUNTY TAXABLE VALUE		0	60,300
PO Box 481	Norwood-Norfolk 406201	60,300	TOWN TAXABLE VALUE		0	
Norfolk, NY 13667	FRNT 37.00 DPTH 86.00		SCHOOL TAXABLE VALUE		0	
	ACRES 0.07		FD028 Norfolk Fire Dist		0 TO M	
	EAST-0328990 NRTH-1750487		60,300 EX		0 TO M	
	DEED BOOK 1098 PG-626	73,537	LT022 Norfolk Light		60,300 EX	
	FULL MARKET VALUE		WS001 Norfolk Water&Sewer		0 TO M	
			60,300 EX			

STATE OF NEW YORK
 COUNTY - St Lawrence
 TOWN - Norfolk
 SWIS - 406289

2 0 1 4 T E N T A T I V E A S S E S S M E N T R O L L
 WHOLLY EXEMPT SECTION OF THE ROLL - 8
 M A P S E C T I O N - 032
 S U B - S E C T I O N - 058
 UNIFORM PERCENT OF VALUE IS 082.00

PAGE 837
 VALUATION DATE-JUL 01, 2013
 TAXABLE STATUS DATE-MAR 01, 2014
 RPS150/V04/L015
 CURRENT DATE 5/01/2014

*** S P E C I A L D I S T R I C T S U M M A R Y ***

CODE	DISTRICT NAME	TOTAL PARCELS	EXTENSION TYPE	EXTENSION VALUE	AD VALOREM VALUE	EXEMPT AMOUNT	TAXABLE VALUE
FD028	Norfolk Fire D	14	TOTAL M		3251,700	3141,700	110,000
LT022	Norfolk Light	14	TOTAL M		3251,700	3141,700	110,000
WS001	Norfolk Water&	14	TOTAL M		3251,700	3141,700	110,000

*** S C H O O L D I S T R I C T S U M M A R Y ***

CODE	DISTRICT NAME	TOTAL PARCELS	ASSESSED LAND	ASSESSED TOTAL	EXEMPT AMOUNT	TOTAL TAXABLE	STAR AMOUNT	STAR TAXABLE
406201	Norwood-Norfolk	14	297,700	3251,700	3251,700			
	S U B - T O T A L	14	297,700	3251,700	3251,700			
	T O T A L	14	297,700	3251,700	3251,700			

*** S Y S T E M C O D E S S U M M A R Y ***

NO SYSTEM EXEMPTIONS AT THIS LEVEL

*** E X E M P T I O N S U M M A R Y ***

CODE	DESCRIPTION	TOTAL PARCELS	COUNTY	TOWN	SCHOOL
13500	Town Owned	9	2908,300	2908,300	2908,300
21600	Parsonage	1	110,000	110,000	110,000
25210	Hospital	1	119,100	119,100	119,100
25300	Other Non	1	70,800	70,800	70,800
26400	Vol Fire D	1	37,000	37,000	37,000
27350	NALL CEM	1	6,500	6,500	6,500
	T O T A L	14	3251,700	3251,700	3251,700

STATE OF NEW YORK
COUNTY - St Lawrence
TOWN - Norfolk
SWIS - 406289

2 0 1 4 T E N T A T I V E A S S E S S M E N T R O L L
WHOLLY EXEMPT SECTION OF THE ROLL - 8
M A P S E C T I O N - 032
S U B - S E C T I O N - 058
UNIFORM PERCENT OF VALUE IS 082.00

PAGE 838
VALUATION DATE-JUL 01, 2013
TAXABLE STATUS DATE-MAR 01, 2014
RPS150/V04/L015
CURRENT DATE 5/01/2014

*** G R A N D T O T A L S ***

ROLL SEC	DESCRIPTION	TOTAL PARCELS	ASSESSED LAND	ASSESSED TOTAL	TAXABLE COUNTY	TAXABLE TOWN	TAXABLE SCHOOL	STAR TAXABLE
8	WHOLLY EXEMPT	14	297,700	3251,700				

STATE OF NEW YORK
 COUNTY - St Lawrence
 TOWN - Norfolk
 SWIS - 406289

2 0 1 4 T E N T A T I V E A S S E S S M E N T R O L L

WHOLLY EXEMPT SECTION OF THE ROLL - 8

VALUATION DATE-JUL 01, 2013

TAXABLE STATUS DATE-MAR 01, 2014

TAX MAP NUMBER SEQUENCE
 UNIFORM PERCENT OF VALUE IS 082.00
 UNIFORM PERCENT OF VALUE IS 082.00

TAX MAP PARCEL NUMBER	PROPERTY LOCATION & CLASS	ASSESSMENT	EXEMPTION CODE	COUNTY	TOWN	SCHOOL
CURRENT OWNERS NAME	SCHOOL DISTRICT	LAND	TAX DESCRIPTION	TAXABLE VALUE		
CURRENT OWNERS ADDRESS	PARCEL SIZE/GRID COORD	TOTAL	SPECIAL DISTRICTS	ACCOUNT NO.		
***** 32.059-2-41 *****						
32.059-2-41	Elm Cir 311 Res vac land		Town Owned 13500	0	3,500	3,500
Town of Norfolk	Norwood-Norfolk 406201	3,500	COUNTY TAXABLE VALUE		0	3,500
Attn: Town Clerk's Office	Vacant Land	3,500	TOWN TAXABLE VALUE		0	
PO Box 481	350x200x400		SCHOOL TAXABLE VALUE		0	
Norfolk, NY 13667	ACRES 1.10		FD028 Norfolk Fire Dist		0 TO M	
	EAST-0331272 NRTH-1751523		3,500 EX			
	FULL MARKET VALUE	4,268	LT022 Norfolk Light		0 TO M	
			3,500 EX			
			WS001 Norfolk Water&Sewer		0 TO M	
			3,500 EX			
***** 32.059-3-2 *****						
32.059-3-2	30 N Main St 620 Religious		Religious 25110	0	70,000	70,000
Community Christian Church	Norwood-Norfolk 406201	70,000	COUNTY TAXABLE VALUE		0	70,000
30 N Main St	1.5 Ar	70,000	TOWN TAXABLE VALUE		0	
Norfolk, NY 13667	FRNT 217.00 DPTH		SCHOOL TAXABLE VALUE		0	
	ACRES 2.30		FD028 Norfolk Fire Dist		0 TO M	
	EAST-0331927 NRTH-1751510		70,000 EX			
	DEED BOOK 2009 PG-17236		LT022 Norfolk Light		0 TO M	
	FULL MARKET VALUE	85,366	70,000 EX			
			WD004 Raymondville Water		0 TO M	
			70,000 EX			
			WD010 Norfolk Sewer Ext		0 TO M	
			70,000 EX			
***** 32.059-6-9.111 *****						
32.059-6-9.111	3 E High St 411 Apartment		Mun Housin 18080	0	835,000	835,000
Norfolk Housing Authority	Norwood-Norfolk 406201	12,000	COUNTY TAXABLE VALUE		0	835,000
3 High St	Rd/town Lot Rr/wing	835,000	TOWN TAXABLE VALUE		0	
Norfolk, NY 13667	Senior Citizens Housing		SCHOOL TAXABLE VALUE		0	
	FRNT 270.00 DPTH		FD028 Norfolk Fire Dist		835,000 TO M	
	ACRES 2.00		LT022 Norfolk Light		835,000 TO M	
	EAST-0330711 NRTH-1750230		WS001 Norfolk Water&Sewer		835,000 TO M	
	DEED BOOK 965 PG-00727					
	FULL MARKET VALUE	1018,293				
***** 32.059-6-9.112 *****						
32.059-6-9.112	1 E High St 411 Apartment		Housing De 28110	0	892,500	892,500
Norfolk Housing Dev Fund	Norwood-Norfolk 406201	11,000	COUNTY TAXABLE VALUE		0	892,500
3 High St	Senior Citizens Housing	892,500	TOWN TAXABLE VALUE		0	
Norfolk, NY 13667	FRNT 250.00 DPTH		SCHOOL TAXABLE VALUE		0	
	ACRES 1.30		FD028 Norfolk Fire Dist		0 TO M	
	EAST-0330952 NRTH-1750104		892,500 EX			
	DEED BOOK 1048 PG-568		LT022 Norfolk Light		0 TO M	
	FULL MARKET VALUE	1088,415	892,500 EX			

STATE OF NEW YORK
COUNTY - St Lawrence
TOWN - Norfolk
SWIS - 406289

2 0 1 4 T E N T A T I V E A S S E S S M E N T R O L L
WHOLLY EXEMPT SECTION OF THE ROLL - 8

PAGE 840
VALUATION DATE-JUL 01, 2013
TAXABLE STATUS DATE-MAR 01, 2014

TAX MAP NUMBER SEQUENCE
UNIFORM PERCENT OF VALUE IS 082.00
UNIFORM PERCENT OF VALUE IS 082.00

TAX MAP PARCEL NUMBER	PROPERTY LOCATION & CLASS	ASSESSMENT	EXEMPTION CODE	COUNTY	TOWN	SCHOOL
CURRENT OWNERS NAME	SCHOOL DISTRICT	LAND	TAX DESCRIPTION	TAXABLE VALUE		
CURRENT OWNERS ADDRESS	PARCEL SIZE/GRID COORD	TOTAL	SPECIAL DISTRICTS	ACCOUNT NO.		
***** 32.059-6-11.1 *****						
	1A E High St					8- 23-14
32.059-6-11.1	534 Social org.		Vets Organ 26100	0	147,900	147,900
American Legion Post 925	Norwood-Norfolk 406201	11,000	COUNTY TAXABLE VALUE			0
Attn: John Adams Jr	Also 1045/1	147,900	TOWN TAXABLE VALUE			0
PO Box 99	305x118x320x182		SCHOOL TAXABLE VALUE			0
Norfolk, NY 13667	FRNT 305.00 DPTH 135.00		FD028 Norfolk Fire Dist			0 TO M
	ACRES 1.04		147,900 EX			
	EAST-0331212 NRTH-1750050		LT022 Norfolk Light			0 TO M
	DEED BOOK 00979 PG-00743		147,900 EX			
	FULL MARKET VALUE	180,366	WS001 Norfolk Water&Sewer			0 TO M
			147,900 EX			

STATE OF NEW YORK
 COUNTY - St Lawrence
 TOWN - Norfolk
 SWIS - 406289

2 0 1 4 T E N T A T I V E A S S E S S M E N T R O L L
 WHOLLY EXEMPT SECTION OF THE ROLL - 8
 M A P S E C T I O N - 032
 S U B - S E C T I O N - 059
 UNIFORM PERCENT OF VALUE IS 082.00

PAGE 841
 VALUATION DATE-JUL 01, 2013
 TAXABLE STATUS DATE-MAR 01, 2014
 RPS150/V04/L015
 CURRENT DATE 5/01/2014

*** S P E C I A L D I S T R I C T S U M M A R Y ***

CODE	DISTRICT NAME	TOTAL PARCELS	EXTENSION TYPE	EXTENSION VALUE	AD VALOREM VALUE	EXEMPT AMOUNT	TAXABLE VALUE
FD028	Norfolk Fire D	5	TOTAL M		1948,900	1113,900	835,000
LT022	Norfolk Light	5	TOTAL M		1948,900	1113,900	835,000
WD004	Raymondville W	1	TOTAL M		70,000	70,000	
WD010	Norfolk Sewer	1	TOTAL M		70,000	70,000	
WS001	Norfolk Water&	3	TOTAL M		986,400	151,400	835,000

*** S C H O O L D I S T R I C T S U M M A R Y ***

CODE	DISTRICT NAME	TOTAL PARCELS	ASSESSED LAND	ASSESSED TOTAL	EXEMPT AMOUNT	TOTAL TAXABLE	STAR AMOUNT	STAR TAXABLE
406201	Norwood-Norfolk	5	107,500	1948,900	1948,900			
	S U B - T O T A L	5	107,500	1948,900	1948,900			
	T O T A L	5	107,500	1948,900	1948,900			

*** S Y S T E M C O D E S S U M M A R Y ***

NO SYSTEM EXEMPTIONS AT THIS LEVEL

*** E X E M P T I O N S U M M A R Y ***

CODE	DESCRIPTION	TOTAL PARCELS	COUNTY	TOWN	SCHOOL
13500	Town Owned	1	3,500	3,500	3,500
18080	Mun Housin	1	835,000	835,000	835,000
25110	Religious	1	70,000	70,000	70,000
26100	Vets Organ	1	147,900	147,900	147,900
28110	Housing De	1	892,500	892,500	892,500
	T O T A L	5	1948,900	1948,900	1948,900

STATE OF NEW YORK
COUNTY - St Lawrence
TOWN - Norfolk
SWIS - 406289

2 0 1 4 T E N T A T I V E A S S E S S M E N T R O L L
WHOLLY EXEMPT SECTION OF THE ROLL - 8
M A P S E C T I O N - 032
S U B - S E C T I O N - 059
UNIFORM PERCENT OF VALUE IS 082.00

PAGE 842
VALUATION DATE-JUL 01, 2013
TAXABLE STATUS DATE-MAR 01, 2014
RPS150/V04/L015
CURRENT DATE 5/01/2014

*** G R A N D T O T A L S ***

ROLL SEC	DESCRIPTION	TOTAL PARCELS	ASSESSED LAND	ASSESSED TOTAL	TAXABLE COUNTY	TAXABLE TOWN	TAXABLE SCHOOL	STAR TAXABLE
8	WHOLLY EXEMPT	5	107,500	1948,900				

STATE OF NEW YORK
 COUNTY - St Lawrence
 TOWN - Norfolk
 SWIS - 406289

2 0 1 4 T E N T A T I V E A S S E S S M E N T R O L L

WHOLLY EXEMPT SECTION OF THE ROLL - 8

VALUATION DATE-JUL 01, 2013

TAXABLE STATUS DATE-MAR 01, 2014

TAX MAP NUMBER SEQUENCE
 UNIFORM PERCENT OF VALUE IS 082.00
 UNIFORM PERCENT OF VALUE IS 082.00

TAX MAP PARCEL NUMBER	PROPERTY LOCATION & CLASS	ASSESSMENT	EXEMPTION CODE	COUNTY	TOWN	SCHOOL
CURRENT OWNERS NAME	SCHOOL DISTRICT	LAND	TAX DESCRIPTION	TAXABLE VALUE		
CURRENT OWNERS ADDRESS	PARCEL SIZE/GRID COORD	TOTAL	SPECIAL DISTRICTS			ACCOUNT NO.
***** 32.066-1-20.2 *****						
32.066-1-20.2	Sober St 311 Res vac land		Town Owned 13500	0	500	500
Town of Norfolk	Norwood-Norfolk 406201	500	COUNTY TAXABLE VALUE		0	500
Town Clerk	FRNT 13.00 DPTH 238.00	500	TOWN TAXABLE VALUE		0	
PO Box 481	EAST-0327627 NRTH-1748782		SCHOOL TAXABLE VALUE		0	
Norfolk, NY 13667	DEED BOOK 2010 PG-16937		FD028 Norfolk Fire Dist		0 TO M	
	FULL MARKET VALUE	610	500 EX			
***** 32.066-2-17 *****						
32.066-2-17	Clinton 662 Police/fire		Town Owned 13500	0	15,500	15,500
Norfolk Vol Fire Dept Inc	Norwood-Norfolk 406201	8,500	COUNTY TAXABLE VALUE		0	15,500
1 Furnace St	Fire Dept Storage Lot	15,500	TOWN TAXABLE VALUE		0	
Norfolk, NY 13667	113x114x117x117		SCHOOL TAXABLE VALUE		0	
	FRNT 113.00 DPTH 116.00		FD028 Norfolk Fire Dist		0 TO M	
	EAST-0328573 NRTH-1749637		15,500 EX			
	DEED BOOK 1069 PG-652		LT022 Norfolk Light		0 TO M	
	FULL MARKET VALUE	18,902	15,500 EX			
			WS001 Norfolk Water&Sewer		0 TO M	
			15,500 EX			
***** 32.066-2-19 *****						
32.066-2-19	Clinton 312 Vac w/imprv		Town Owned 13500	0	16,400	16,400
Norfolk Volunteer Fire Dept	Norwood-Norfolk 406201	4,800	COUNTY TAXABLE VALUE		0	16,400
1 Furnace St	Fire Dept Pole Barn	16,400	TOWN TAXABLE VALUE		0	
Norfolk, NY 13667	Lot 10P Blk 9		SCHOOL TAXABLE VALUE		0	
	103x113x103x114		FD028 Norfolk Fire Dist		0 TO M	
	FRNT 103.00 DPTH		16,400 EX			
	ACRES 0.27		LT022 Norfolk Light		0 TO M	
	EAST-0328459 NRTH-1749663		16,400 EX			
	DEED BOOK 1069 PG-657		WS001 Norfolk Water&Sewer		0 TO M	
	FULL MARKET VALUE	20,000	16,400 EX			
***** 32.066-3-2 *****						
32.066-3-2	Clinton 311 Res vac land		Town Owned 13500	0	2,100	2,100
Town of Norfolk	Norwood-Norfolk 406201	2,100	COUNTY TAXABLE VALUE		0	2,100
PO Box 481	Vacant Lot Next To Arena	2,100	TOWN TAXABLE VALUE		0	
Norfolk, NY 13667	51x198x52x198		SCHOOL TAXABLE VALUE		0	
	FRNT 83.00 DPTH 198.00		FD028 Norfolk Fire Dist		0 TO M	
	EAST-0328209 NRTH-1749486		2,100 EX			
	DEED BOOK 00906 PG-00074		LT022 Norfolk Light		0 TO M	
	FULL MARKET VALUE	2,561	2,100 EX			
			WS001 Norfolk Water&Sewer		0 TO M	
			2,100 EX			

STATE OF NEW YORK
COUNTY - St Lawrence
TOWN - Norfolk
SWIS - 406289

2 0 1 4 T E N T A T I V E A S S E S S M E N T R O L L

WHOLLY EXEMPT SECTION OF THE ROLL - 8

VALUATION DATE-JUL 01, 2013

TAXABLE STATUS DATE-MAR 01, 2014

TAX MAP NUMBER SEQUENCE
UNIFORM PERCENT OF VALUE IS 082.00
UNIFORM PERCENT OF VALUE IS 082.00

TAX MAP PARCEL NUMBER	PROPERTY LOCATION & CLASS	ASSESSMENT	EXEMPTION CODE	COUNTY	TOWN	SCHOOL
CURRENT OWNERS NAME	SCHOOL DISTRICT	LAND	TAX DESCRIPTION	TAXABLE VALUE		
CURRENT OWNERS ADDRESS	PARCEL SIZE/GRID COORD	TOTAL	SPECIAL DISTRICTS	ACCOUNT NO.		
***** 32.066-3-3 *****						
32.066-3-3	5,7 Clinton St					8-137- 3
Town Of Norfolk	521 Stadium		Town Owned 13500	0	550,200	550,200
Attn: Town Clerk's Office	Norwood-Norfolk 406201	13,300	COUNTY TAXABLE VALUE		0	
PO Box 481	Also 888/562	550,200	TOWN TAXABLE VALUE		0	
Norfolk, NY 13667	Arena # 7		SCHOOL TAXABLE VALUE		0	
	ACRES 1.10		FD028 Norfolk Fire Dist		0 TO M	
	EAST-0328319 NRTH-1749383		550,200 EX			
	DEED BOOK 906 PG-00742		LT022 Norfolk Light		0 TO M	
	FULL MARKET VALUE	670,976	550,200 EX			
			WS001 Norfolk Water&Sewer		0 TO M	
			550,200 EX			
***** 32.066-3-4 *****						
32.066-3-4	Clinton					8-138- 6
Town Of Norfolk	592 Athletic fld		Town Owned 13500	0	13,600	13,600
Attn: Town Clerk's Office	Norwood-Norfolk 406201	13,600	COUNTY TAXABLE VALUE		0	
PO Box 481	1,2,3 & Blk 17E	13,600	TOWN TAXABLE VALUE		0	
Norfolk, NY 13667	Ball Park		SCHOOL TAXABLE VALUE		0	
	ACRES 3.10		FD028 Norfolk Fire Dist		0 TO M	
	EAST-0328559 NRTH-1749343		13,600 EX			
	DEED BOOK 956 PG-00455		LT022 Norfolk Light		0 TO M	
	FULL MARKET VALUE	16,585	13,600 EX			
			WS001 Norfolk Water&Sewer		0 TO M	
			13,600 EX			
***** 32.066-4-1 *****						
32.066-4-1	3 Morris St					8-138-15
Roman Catholic Church	210 1 Family Res		Parsonage 21600	0	70,800	70,800
PO Box 637	Norwood-Norfolk 406201	5,600	COUNTY TAXABLE VALUE		0	
Norfolk, NY 13667	Parsonage	70,800	TOWN TAXABLE VALUE		0	
	FRNT 99.00 DPTH 165.00		SCHOOL TAXABLE VALUE		0	
	EAST-0329301 NRTH-1749750		FD028 Norfolk Fire Dist		70,800 TO M	
	FULL MARKET VALUE	86,341	LT022 Norfolk Light		70,800 TO M	
			WS001 Norfolk Water&Sewer		70,800 TO M	
***** 32.066-4-2 *****						
32.066-4-2	1 Morris St					8-138- 7
Roman Catholic Church	620 Religious		Religious 25110	0	2959,200	2959,200
PO Box 637	Norwood-Norfolk 406201	13,600	COUNTY TAXABLE VALUE		0	
Norfolk, NY 13667	Roman Catholic Church &	2959,200	TOWN TAXABLE VALUE		0	
	Parish Center		SCHOOL TAXABLE VALUE		0	
	ACRES 3.10		FD028 Norfolk Fire Dist		0 TO M	
	EAST-0329247 NRTH-1749603		2959,200 EX			
	FULL MARKET VALUE	3608,780	LT022 Norfolk Light		0 TO M	
			2959,200 EX			
			WS001 Norfolk Water&Sewer		0 TO M	
			2959,200 EX			

STATE OF NEW YORK
 COUNTY - St Lawrence
 TOWN - Norfolk
 SWIS - 406289

2 0 1 4 T E N T A T I V E A S S E S S M E N T R O L L

WHOLLY EXEMPT SECTION OF THE ROLL - 8

VALUATION DATE-JUL 01, 2013

TAXABLE STATUS DATE-MAR 01, 2014

TAX MAP NUMBER SEQUENCE
 UNIFORM PERCENT OF VALUE IS 082.00
 UNIFORM PERCENT OF VALUE IS 082.00

TAX MAP PARCEL NUMBER	PROPERTY LOCATION & CLASS	ASSESSMENT	EXEMPTION CODE	COUNTY	TOWN	SCHOOL
CURRENT OWNERS NAME	SCHOOL DISTRICT	LAND	TAX DESCRIPTION	TAXABLE VALUE		
CURRENT OWNERS ADDRESS	PARCEL SIZE/GRID COORD	TOTAL	SPECIAL DISTRICTS	ACCOUNT NO.		
***** 32.066-4-3 *****						
11 Hepburn St					1-	25-12
32.066-4-3	210 1 Family Res		Parsonage 21600	0	43,600	43,600
Church of Visitation-Norfolk	Norwood-Norfolk 406201	5,600	COUNTY TAXABLE VALUE		0	43,600
PO Box 637	Residence	43,600	TOWN TAXABLE VALUE		0	
Norfolk, NY 13667	FRNT 99.00 DPTH 165.00		SCHOOL TAXABLE VALUE		0	
	ACRES 0.37		FD028 Norfolk Fire Dist		43,600	TO M
	EAST-0329047 NRTH-1749537		LT022 Norfolk Light		43,600	TO M
	DEED BOOK 932 PG-00939		WS001 Norfolk Water&Sewer		43,600	TO M
	FULL MARKET VALUE	53,171				
***** 32.066-5-16 *****						
21 Crabb St					8-	137-14
32.066-5-16	822 Water supply		Town Owned 13500	0	8,400	8,400
Town Of Norfolk	Norwood-Norfolk 406201	7,400	COUNTY TAXABLE VALUE		0	8,400
Attn: Town Clerk's Office	w/ pole barn	8,400	TOWN TAXABLE VALUE		0	
PO Box 481	Stand Pipe w/ comm. tower		SCHOOL TAXABLE VALUE		0	
Norfolk, NY 13667	ACRES 3.70		FD028 Norfolk Fire Dist		0	TO M
	EAST-0329508 NRTH-1748570		8,400 EX			
	DEED BOOK 304 PG-00447		LT022 Norfolk Light		0	TO M
	FULL MARKET VALUE	10,244	8,400 EX			
			WS001 Norfolk Water&Sewer		0	TO M
			8,400 EX			
***** 32.066-5-16./1 *****						
Crabb					8-	137-13
32.066-5-16./1	822 Water supply		Town Owned 13500	0	278,000	278,000
Town Of Norfolk	Norwood-Norfolk 406201	25,000	COUNTY TAXABLE VALUE		0	278,000
Attn: Town Clerk's Office	Pump house	278,000	TOWN TAXABLE VALUE		0	
PO Box 481	FULL MARKET VALUE	339,024	SCHOOL TAXABLE VALUE		0	
Norfolk, NY 13667			FD028 Norfolk Fire Dist		0	TO M
			278,000 EX			
			LT022 Norfolk Light		0	TO M
			278,000 EX			
			WS001 Norfolk Water&Sewer		0	TO M
			278,000 EX			
***** 32.066-5-27 *****						
7 Sedwick St						
32.066-5-27	642 Health bldg		Town Owned 13500	0	300,000	300,000
Norfolk Volunteer Rescue Squad	Norwood-Norfolk 406201	6,300	COUNTY TAXABLE VALUE		0	300,000
PO Box 631	750x132x294x138	300,000	TOWN TAXABLE VALUE		0	
Norfolk, NY 13667	FRNT 350.00 DPTH 135.00		SCHOOL TAXABLE VALUE		0	
	ACRES 1.00		FD028 Norfolk Fire Dist		0	TO M
	EAST-0329775 NRTH-1749577		300,000 EX			
	DEED BOOK 2000 PG-17495		LT022 Norfolk Light		0	TO M
	FULL MARKET VALUE	365,854	300,000 EX			
			WS001 Norfolk Water&Sewer		0	TO M
			300,000 EX			

STATE OF NEW YORK
 COUNTY - St Lawrence
 TOWN - Norfolk
 SWIS - 406289

2 0 1 4 T E N T A T I V E A S S E S S M E N T R O L L

WHOLLY EXEMPT SECTION OF THE ROLL - 8

VALUATION DATE-JUL 01, 2013

TAXABLE STATUS DATE-MAR 01, 2014

TAX MAP NUMBER SEQUENCE
 UNIFORM PERCENT OF VALUE IS 082.00
 UNIFORM PERCENT OF VALUE IS 082.00

TAX MAP PARCEL NUMBER	PROPERTY LOCATION & CLASS	ASSESSMENT	EXEMPTION CODE	COUNTY	TOWN	SCHOOL
CURRENT OWNERS NAME	SCHOOL DISTRICT	LAND	TAX DESCRIPTION	TAXABLE VALUE		
CURRENT OWNERS ADDRESS	PARCEL SIZE/GRID COORD	TOTAL	SPECIAL DISTRICTS			ACCOUNT NO.
***** 32.066-5-28 *****						
32.066-5-28	Wheeler Dr 311 Res vac land		Town Owned 13500	0	800	800
Norfolk Volunteer Rescue Squad	Norwood-Norfolk 406201	800	COUNTY TAXABLE VALUE		0	800
PO Box 631	Vacant land- Town owned	800	TOWN TAXABLE VALUE		0	
Norfolk, NY 13667	FRNT 66.00 DPTH 65.00 ACRES 0.10		SCHOOL TAXABLE VALUE		0	
	EAST-0330029 NRTH-1749497		FD028 Norfolk Fire Dist		0 TO M	
	DEED BOOK 2000 PG-14376		800 EX			
	FULL MARKET VALUE	976	LT022 Norfolk Light		0 TO M	
			800 EX			
			WS001 Norfolk Water&Sewer		0 TO M	
			800 EX			
***** 32.066-5-29.1 *****						
32.066-5-29.1	9 & 11 W Main St 620 Religious		Religious 25110	0	255,200	8-138- 8 255,200
Methodist Church	Norwood-Norfolk 406201	9,300	COUNTY TAXABLE VALUE		0	
PO Box 452	75x217x150x75x70x150	255,200	TOWN TAXABLE VALUE		0	
Norfolk, NY 13667	FRNT 148.00 DPTH 220.00 ACRES 0.21		SCHOOL TAXABLE VALUE		0	
	EAST-0330024 NRTH-1749723		FD028 Norfolk Fire Dist		0 TO M	
	DEED BOOK 377 PG-54		255,200 EX			
	FULL MARKET VALUE	311,220	LT022 Norfolk Light		0 TO M	
			255,200 EX			
			WS001 Norfolk Water&Sewer		0 TO M	
			255,200 EX			
***** 32.066-5-31 *****						
32.066-5-31	2,2 1/2 Wheeler Dr 220 2 Family Res		Town Owned 13500	0	23,000	1-109- 6 23,000
Town of Norfolk	Norwood-Norfolk 406201	4,400	COUNTY TAXABLE VALUE		0	
PO Box 481	FRNT 100.00 DPTH 95.00	23,000	TOWN TAXABLE VALUE		0	
Norfolk, NY 13667	ACRES 0.21		SCHOOL TAXABLE VALUE		0	
	EAST-0330081 NRTH-1749610		FD028 Norfolk Fire Dist		0 TO M	
	DEED BOOK 2008 PG-19915		23,000 EX			
	FULL MARKET VALUE	28,049	LT022 Norfolk Light		0 TO M	
			23,000 EX			
			WS001 Norfolk Water&Sewer		0 TO M	
			23,000 EX			

STATE OF NEW YORK
 COUNTY - St Lawrence
 TOWN - Norfolk
 SWIS - 406289

2 0 1 4 T E N T A T I V E A S S E S S M E N T R O L L

WHOLLY EXEMPT SECTION OF THE ROLL - 8

VALUATION DATE-JUL 01, 2013

TAXABLE STATUS DATE-MAR 01, 2014

TAX MAP NUMBER SEQUENCE
 UNIFORM PERCENT OF VALUE IS 082.00
 UNIFORM PERCENT OF VALUE IS 082.00

TAX MAP PARCEL NUMBER	PROPERTY LOCATION & CLASS	ASSESSMENT	EXEMPTION CODE	COUNTY	TOWN	SCHOOL
CURRENT OWNERS NAME	SCHOOL DISTRICT	LAND	TAX DESCRIPTION	TAXABLE VALUE		
CURRENT OWNERS ADDRESS	PARCEL SIZE/GRID COORD	TOTAL	SPECIAL DISTRICTS	ACCOUNT NO.		
***** 32.066-7-5 *****						
32.066-7-5	5 W Main St		Town Owned 13500	0	276,500	276,500 8-136- 6
Town Of Norfolk	652 Govt bldgs		COUNTY TAXABLE VALUE		0	276,500
Attn: Town Clerk's Office	Norwood-Norfolk 406201	11,000	TOWN TAXABLE VALUE		0	
PO Box 481	Town Hall & Garage	276,500	SCHOOL TAXABLE VALUE		0	
Norfolk, NY 13667	128x220x128x232		FD028 Norfolk Fire Dist		0 TO M	
	FRNT 128.00 DPTH 226.00		276,500 EX			
	EAST-0330254 NRTH-1749587		LT022 Norfolk Light		0 TO M	
	DEED BOOK 408 PG-00359		276,500 EX			
	FULL MARKET VALUE	337,195	WS001 Norfolk Water&Sewer		0 TO M	
			276,500 EX			
***** 32.066-7-6 *****						
32.066-7-6	W Main St		Town Owned 13500	0	3,300	3,300 1- 17-15 PT
Town of Norfolk	311 Res vac land		COUNTY TAXABLE VALUE		0	3,300
PO Box 481	Norwood-Norfolk 406201	3,300	TOWN TAXABLE VALUE		0	
Norfolk, NY 13667	Town Hall	3,300	SCHOOL TAXABLE VALUE		0	
	29x160x180x46x255x213		FD028 Norfolk Fire Dist		0 TO M	
	FRNT 29.00 DPTH		3,300 EX			
	ACRES 0.44		LT022 Norfolk Light		0 TO M	
	EAST-0330297 NRTH-1749488		3,300 EX			
	DEED BOOK 1062 PG-193		WS001 Norfolk Water&Sewer		0 TO M	
	FULL MARKET VALUE	4,024	3,300 EX			
***** 32.066-7-7 *****						
32.066-7-7	3 Wheeler Dr		Town Owned 13500	0	4,400	4,400 1- 7- 7
Town of Norfolk	311 Res vac land		COUNTY TAXABLE VALUE		0	4,400
PO Box 481	Norwood-Norfolk 406201	4,400	TOWN TAXABLE VALUE		0	
Norfolk, NY 13667	50x378x50x395	4,400	SCHOOL TAXABLE VALUE		0	
	FRNT 50.00 DPTH 387.00		FD028 Norfolk Fire Dist		0 TO M	
	ACRES 0.44		4,400 EX			
	EAST-0330286 NRTH-1749409		LT022 Norfolk Light		0 TO M	
	DEED BOOK 2002 PG-16552		4,400 EX			
	FULL MARKET VALUE	5,366	WS001 Norfolk Water&Sewer		0 TO M	
			4,400 EX			

STATE OF NEW YORK
 COUNTY - St Lawrence
 TOWN - Norfolk
 SWIS - 406289

2 0 1 4 T E N T A T I V E A S S E S S M E N T R O L L
 WHOLLY EXEMPT SECTION OF THE ROLL - 8
 M A P S E C T I O N - 032
 S U B - S E C T I O N - 066
 UNIFORM PERCENT OF VALUE IS 082.00

PAGE 848
 VALUATION DATE-JUL 01, 2013
 TAXABLE STATUS DATE-MAR 01, 2014
 RPS150/V04/L015
 CURRENT DATE 5/01/2014

*** S P E C I A L D I S T R I C T S U M M A R Y ***

CODE	DISTRICT NAME	TOTAL PARCELS	EXTENSION TYPE	EXTENSION VALUE	AD VALOREM VALUE	EXEMPT AMOUNT	TAXABLE VALUE
FD028	Norfolk Fire D	18	TOTAL M		4821,500	4707,100	114,400
LT022	Norfolk Light	17	TOTAL M		4821,000	4706,600	114,400
WS001	Norfolk Water&	17	TOTAL M		4821,000	4706,600	114,400

*** S C H O O L D I S T R I C T S U M M A R Y ***

CODE	DISTRICT NAME	TOTAL PARCELS	ASSESSED LAND	ASSESSED TOTAL	EXEMPT AMOUNT	TOTAL TAXABLE	STAR AMOUNT	STAR TAXABLE
406201	Norwood-Norfolk	18	139,500	4821,500	4821,500			
	S U B - T O T A L	18	139,500	4821,500	4821,500			
	T O T A L	18	139,500	4821,500	4821,500			

*** S Y S T E M C O D E S S U M M A R Y ***

NO SYSTEM EXEMPTIONS AT THIS LEVEL

*** E X E M P T I O N S U M M A R Y ***

CODE	DESCRIPTION	TOTAL PARCELS	COUNTY	TOWN	SCHOOL
13500	Town Owned	14	1492,700	1492,700	1492,700
21600	Parsonage	2	114,400	114,400	114,400
25110	Religious	2	3214,400	3214,400	3214,400
	T O T A L	18	4821,500	4821,500	4821,500

STATE OF NEW YORK
COUNTY - St Lawrence
TOWN - Norfolk
SWIS - 406289

2 0 1 4 T E N T A T I V E A S S E S S M E N T R O L L
WHOLLY EXEMPT SECTION OF THE ROLL - 8
M A P S E C T I O N - 032
S U B - S E C T I O N - 066
UNIFORM PERCENT OF VALUE IS 082.00

PAGE 849
VALUATION DATE-JUL 01, 2013
TAXABLE STATUS DATE-MAR 01, 2014
RPS150/V04/L015
CURRENT DATE 5/01/2014

*** G R A N D T O T A L S ***

ROLL SEC	DESCRIPTION	TOTAL PARCELS	ASSESSED LAND	ASSESSED TOTAL	TAXABLE COUNTY	TAXABLE TOWN	TAXABLE SCHOOL	STAR TAXABLE
8	WHOLLY EXEMPT	18	139,500	4821,500				

STATE OF NEW YORK
 COUNTY - St Lawrence
 TOWN - Norfolk
 SWIS - 406289

2 0 1 4 T E N T A T I V E A S S E S S M E N T R O L L
 WHOLLY EXEMPT SECTION OF THE ROLL - 8

PAGE 850
 VALUATION DATE-JUL 01, 2013
 TAXABLE STATUS DATE-MAR 01, 2014

TAX MAP NUMBER SEQUENCE
 UNIFORM PERCENT OF VALUE IS 082.00
 UNIFORM PERCENT OF VALUE IS 082.00

TAX MAP PARCEL NUMBER	PROPERTY LOCATION & CLASS	ASSESSMENT	EXEMPTION CODE-----	COUNTY-----	TOWN-----	SCHOOL
CURRENT OWNERS NAME	SCHOOL DISTRICT	LAND	TAX DESCRIPTION	TAXABLE VALUE		
CURRENT OWNERS ADDRESS	PARCEL SIZE/GRID COORD	TOTAL	SPECIAL DISTRICTS	ACCOUNT NO.		
***** 32.067-1-9.2 *****						
32.067-1-9.2	W Main St		Town Owned 13500	0	45,200	45,200
Town of Norfolk	449 Other Storag	2,500	COUNTY TAXABLE VALUE		0	45,200
PO Box 481	Norwood-Norfolk 406201	45,200	TOWN TAXABLE VALUE		0	
Norfolk, NY 13667	Also Corr Deed 1041/592		SCHOOL TAXABLE VALUE		0	
	Storage Bldg		FD028 Norfolk Fire Dist		0 TO M	
	FRNT 26.00 DPTH 66.00		45,200 EX			
	ACRES 0.03		LT022 Norfolk Light		0 TO M	
	EAST-0330658 NRTH-1749290		45,200 EX			
	DEED BOOK 961 PG-01123		WS001 Norfolk Water&Sewer		0 TO M	
	FULL MARKET VALUE	55,122	45,200 EX			

STATE OF NEW YORK
 COUNTY - St Lawrence
 TOWN - Norfolk
 SWIS - 406289

2 0 1 4 T E N T A T I V E A S S E S S M E N T R O L L
 WHOLLY EXEMPT SECTION OF THE ROLL - 8
 M A P S E C T I O N - 032
 S U B - S E C T I O N - 067
 UNIFORM PERCENT OF VALUE IS 082.00

PAGE 851
 VALUATION DATE-JUL 01, 2013
 TAXABLE STATUS DATE-MAR 01, 2014
 RPS150/V04/L015
 CURRENT DATE 5/01/2014

*** S P E C I A L D I S T R I C T S U M M A R Y ***

CODE	DISTRICT NAME	TOTAL PARCELS	EXTENSION TYPE	EXTENSION VALUE	AD VALOREM VALUE	EXEMPT AMOUNT	TAXABLE VALUE
FD028	Norfolk Fire D	1	TOTAL M		45,200	45,200	
LT022	Norfolk Light	1	TOTAL M		45,200	45,200	
WS001	Norfolk Water&	1	TOTAL M		45,200	45,200	

*** S C H O O L D I S T R I C T S U M M A R Y ***

CODE	DISTRICT NAME	TOTAL PARCELS	ASSESSED LAND	ASSESSED TOTAL	EXEMPT AMOUNT	TOTAL TAXABLE	STAR AMOUNT	STAR TAXABLE
406201	Norwood-Norfolk	1	2,500	45,200	45,200			
	S U B - T O T A L	1	2,500	45,200	45,200			
	T O T A L	1	2,500	45,200	45,200			

*** S Y S T E M C O D E S S U M M A R Y ***

NO SYSTEM EXEMPTIONS AT THIS LEVEL

*** E X E M P T I O N S U M M A R Y ***

CODE	DESCRIPTION	TOTAL PARCELS	COUNTY	TOWN	SCHOOL
13500	Town Owned	1	45,200	45,200	45,200
	T O T A L	1	45,200	45,200	45,200

STATE OF NEW YORK
COUNTY - St Lawrence
TOWN - Norfolk
SWIS - 406289

2 0 1 4 T E N T A T I V E A S S E S S M E N T R O L L
WHOLLY EXEMPT SECTION OF THE ROLL - 8
M A P S E C T I O N - 032
S U B - S E C T I O N - 067
UNIFORM PERCENT OF VALUE IS 082.00

PAGE 852
VALUATION DATE-JUL 01, 2013
TAXABLE STATUS DATE-MAR 01, 2014
RPS150/V04/L015
CURRENT DATE 5/01/2014

*** G R A N D T O T A L S ***

ROLL SEC	DESCRIPTION	TOTAL PARCELS	ASSESSED LAND	ASSESSED TOTAL	TAXABLE COUNTY	TAXABLE TOWN	TAXABLE SCHOOL	STAR TAXABLE
8	WHOLLY EXEMPT	1	2,500	45,200				

STATE OF NEW YORK
COUNTY - St Lawrence
TOWN - Norfolk
SWIS - 406289

2 0 1 4 T E N T A T I V E A S S E S S M E N T R O L L
WHOLLY EXEMPT SECTION OF THE ROLL - 8

PAGE 853
VALUATION DATE-JUL 01, 2013
TAXABLE STATUS DATE-MAR 01, 2014

TAX MAP NUMBER SEQUENCE
UNIFORM PERCENT OF VALUE IS 082.00
UNIFORM PERCENT OF VALUE IS 082.00

TAX MAP PARCEL NUMBER	PROPERTY LOCATION & CLASS	ASSESSMENT	EXEMPTION CODE	COUNTY	TOWN	SCHOOL
CURRENT OWNERS NAME	SCHOOL DISTRICT	LAND	TAX DESCRIPTION	TAXABLE VALUE		
CURRENT OWNERS ADDRESS	PARCEL SIZE/GRID COORD	TOTAL	SPECIAL DISTRICTS	ACCOUNT NO.		
***** 32.075-2-10 *****						
	CR 47		Town Owned 13500	0	400	400
32.075-2-10	314 Rural vac<10					400
Town of Norfolk	Norwood-Norfolk 406201	400	COUNTY TAXABLE VALUE			0
PO Box 481	88x88x73 Vacant	400	TOWN TAXABLE VALUE			0
Norfolk, NY 13667	FRNT 88.00 DPTH		SCHOOL TAXABLE VALUE			0
	EAST-0332019 NRTH-1747068		FD028 Norfolk Fire Dist			0 TO M
	DEED BOOK 858 PG-00599		400 EX			
	FULL MARKET VALUE	488	LT022 Norfolk Light			0 TO M
			400 EX			
			WS001 Norfolk Water&Sewer			0 TO M
			400 EX			

STATE OF NEW YORK
 COUNTY - St Lawrence
 TOWN - Norfolk
 SWIS - 406289

2 0 1 4 T E N T A T I V E A S S E S S M E N T R O L L
 WHOLLY EXEMPT SECTION OF THE ROLL - 8
 M A P S E C T I O N - 032
 S U B - S E C T I O N - 075
 UNIFORM PERCENT OF VALUE IS 082.00

PAGE 854
 VALUATION DATE-JUL 01, 2013
 TAXABLE STATUS DATE-MAR 01, 2014
 RPS150/V04/L015
 CURRENT DATE 5/01/2014

*** S P E C I A L D I S T R I C T S U M M A R Y ***

CODE	DISTRICT NAME	TOTAL PARCELS	EXTENSION TYPE	EXTENSION VALUE	AD VALOREM VALUE	EXEMPT AMOUNT	TAXABLE VALUE
FD028	Norfolk Fire D	1	TOTAL M		400	400	
LT022	Norfolk Light	1	TOTAL M		400	400	
WS001	Norfolk Water&	1	TOTAL M		400	400	

*** S C H O O L D I S T R I C T S U M M A R Y ***

CODE	DISTRICT NAME	TOTAL PARCELS	ASSESSED LAND	ASSESSED TOTAL	EXEMPT AMOUNT	TOTAL TAXABLE	STAR AMOUNT	STAR TAXABLE
406201	Norwood-Norfolk	1	400	400	400			
	S U B - T O T A L	1	400	400	400			
	T O T A L	1	400	400	400			

*** S Y S T E M C O D E S S U M M A R Y ***

NO SYSTEM EXEMPTIONS AT THIS LEVEL

*** E X E M P T I O N S U M M A R Y ***

CODE	DESCRIPTION	TOTAL PARCELS	COUNTY	TOWN	SCHOOL
13500	Town Owned	1	400	400	400
	T O T A L	1	400	400	400

STATE OF NEW YORK
COUNTY - St Lawrence
TOWN - Norfolk
SWIS - 406289

2 0 1 4 T E N T A T I V E A S S E S S M E N T R O L L
WHOLLY EXEMPT SECTION OF THE ROLL - 8
M A P S E C T I O N - 032
S U B - S E C T I O N - 075
UNIFORM PERCENT OF VALUE IS 082.00

PAGE 855
VALUATION DATE-JUL 01, 2013
TAXABLE STATUS DATE-MAR 01, 2014
RPS150/V04/L015
CURRENT DATE 5/01/2014

*** G R A N D T O T A L S ***

ROLL SEC	DESCRIPTION	TOTAL PARCELS	ASSESSED LAND	ASSESSED TOTAL	TAXABLE COUNTY	TAXABLE TOWN	TAXABLE SCHOOL	STAR TAXABLE
8	WHOLLY EXEMPT	1	400	400				

STATE OF NEW YORK
COUNTY - St Lawrence
TOWN - Norfolk
SWIS - 406289

2 0 1 4 T E N T A T I V E A S S E S S M E N T R O L L

WHOLLY EXEMPT SECTION OF THE ROLL - 8

PAGE 856
VALUATION DATE-JUL 01, 2013
TAXABLE STATUS DATE-MAR 01, 2014

TAX MAP NUMBER SEQUENCE
UNIFORM PERCENT OF VALUE IS 082.00
UNIFORM PERCENT OF VALUE IS 082.00

TAX MAP PARCEL NUMBER	PROPERTY LOCATION & CLASS	ASSESSMENT	EXEMPTION CODE	COUNTY	TOWN	SCHOOL
CURRENT OWNERS NAME	SCHOOL DISTRICT	LAND	TAX DESCRIPTION	TAXABLE VALUE		
CURRENT OWNERS ADDRESS	PARCEL SIZE/GRID COORD	TOTAL	SPECIAL DISTRICTS	ACCOUNT NO.		
***** 33.001-1-7 *****						
33.001-1-7	Joy Rd 852 Landfill		Town Owned 13500	0	12,300	12,300
Town Of Norfolk	Norwood-Norfolk 406201	12,300	COUNTY TAXABLE VALUE		0	12,300
Attn: Town Clerk's Office	Town Dump	12,300	TOWN TAXABLE VALUE		0	
PO Box 481	ACRES 14.30		SCHOOL TAXABLE VALUE		0	
Norfolk, NY 13667	EAST-0339148 NRTH-1758055		AG002 Ag Dist #2		.00 MT	
	DEED BOOK 752 PG-00499		FD028 Norfolk Fire Dist		0 TO M	
	FULL MARKET VALUE	15,000	12,300 EX			
***** 33.001-1-8 *****						
33.001-1-8	Joy Rd 314 Rural vac<10		Town Owned 13500	0	5,900	5,900
Town of Norfolk	Norwood-Norfolk 406201	5,900	COUNTY TAXABLE VALUE		0	5,900
Attn: Town Clerk's Office	Town Dump	5,900	TOWN TAXABLE VALUE		0	
PO Box 481	ACRES 6.00		SCHOOL TAXABLE VALUE		0	
Norfolk, NY 13667	EAST-0340581 NRTH-1757640		AG002 Ag Dist #2		.00 MT	
	DEED BOOK 872 PG-00887		FD028 Norfolk Fire Dist		0 TO M	
	FULL MARKET VALUE	7,195	5,900 EX			
***** 33.001-1-23.1 *****						
33.001-1-23.1	CR 38 695 Cemetery		NALL CEM 27350	0	11,300	11,300
Bixby Cemetery	Norwood-Norfolk 406201	8,100	COUNTY TAXABLE VALUE		0	11,300
PO Box 481	FRNT 560.00 DPTH 360.00	11,300	TOWN TAXABLE VALUE		0	
Norfolk, NY 13667	ACRES 4.60		SCHOOL TAXABLE VALUE		0	
	EAST-0339015 NRTH-1755493		AG002 Ag Dist #2		.00 MT	
	DEED BOOK 831 PG-222		FD028 Norfolk Fire Dist		0 TO M	
	FULL MARKET VALUE	13,780	11,300 EX			
***** 33.001-1-23.2 *****						
33.001-1-23.2	CR 38 695 Cemetery		NALL CEM 27350	0	10,300	10,300
Bixby Cemetery	Norwood-Norfolk 406201	10,300	COUNTY TAXABLE VALUE		0	10,300
Plumbrook Rd	480x300	10,300	TOWN TAXABLE VALUE		0	
Norfolk, NY 13667	FRNT 1090.00 DPTH 350.00		SCHOOL TAXABLE VALUE		0	
	ACRES 9.00		AG002 Ag Dist #2		.00 MT	
	EAST-0338257 NRTH-1755373		FD028 Norfolk Fire Dist		0 TO M	
	DEED BOOK 950 PG-492		10,300 EX			
	FULL MARKET VALUE	12,561				
***** 33.001-1-24 *****						
33.001-1-24	53 Cemetery Rd 557 Outdr sport		Other Non 25300	0	85,000	85,000
Norfolk Rod & Gun Club	Norwood-Norfolk 406201	63,800	COUNTY TAXABLE VALUE		0	85,000
Robert W Jones	102 Ar Club	85,000	TOWN TAXABLE VALUE		0	
591 Old Market Rd	ACRES 133.20		SCHOOL TAXABLE VALUE		0	
Potsdam, NY 13676	EAST-0337723 NRTH-1757293		AG002 Ag Dist #2		.00 MT	
	DEED BOOK 446 PG-00510		FD028 Norfolk Fire Dist		0 TO M	
	FULL MARKET VALUE	103,659	85,000 EX			

STATE OF NEW YORK
 COUNTY - St Lawrence
 TOWN - Norfolk
 SWIS - 406289

2 0 1 4 T E N T A T I V E A S S E S S M E N T R O L L

WHOLLY EXEMPT SECTION OF THE ROLL - 8

VALUATION DATE-JUL 01, 2013

TAXABLE STATUS DATE-MAR 01, 2014

TAX MAP NUMBER SEQUENCE
 UNIFORM PERCENT OF VALUE IS 082.00
 UNIFORM PERCENT OF VALUE IS 082.00

TAX MAP PARCEL NUMBER	PROPERTY LOCATION & CLASS	ASSESSMENT	EXEMPTION CODE	COUNTY	TOWN	SCHOOL
CURRENT OWNERS NAME	SCHOOL DISTRICT	LAND	TAX DESCRIPTION	TAXABLE VALUE		ACCOUNT NO.
CURRENT OWNERS ADDRESS	PARCEL SIZE/GRID COORD	TOTAL	SPECIAL DISTRICTS			
***** 33.001-1-25 *****						
33.001-1-25	Joy Rd 314 Rural vac<10		Town Owned 13500	0	6,500	1-122- 7
Town of Norfolk	Norwood-Norfolk 406201	6,500	COUNTY TAXABLE VALUE		6,500	6,500
Attn: Town Clerk	Vacant Land	6,500	TOWN TAXABLE VALUE		0	
PO Box 481	ACRES 4.20		SCHOOL TAXABLE VALUE		0	
Norfolk, NY 13667	EAST-0339895 NRTH-1757901		AG002 Ag Dist #2		.00 MT	
	DEED BOOK 1028 PG-00826		FD028 Norfolk Fire Dist		0 TO M	
	FULL MARKET VALUE	7,927	6,500 EX			
***** 33.001-1-26.2 *****						
33.001-1-26.2	Joy Rd 695 Cemetery		NALL CEM 27350	0	7,200	1- 56-13.2
Old Order Amish Cemetery Assoc	Norwood-Norfolk 406201	7,200	COUNTY TAXABLE VALUE		7,200	7,200
PO Box 481	Road Schwartz	7,200	TOWN TAXABLE VALUE		0	
Norfolk, NY 13667	Schwartz Schwartz		SCHOOL TAXABLE VALUE		0	
	FRNT 150.00 DPTH 450.00		AG002 Ag Dist #2		.00 MT	
	ACRES 1.55		FD028 Norfolk Fire Dist		0 TO M	
	EAST-0337402 NRTH-1758893		7,200 EX			
	DEED BOOK 959 PG-00618					
	FULL MARKET VALUE	8,780				
***** 33.001-1-30 *****						
33.001-1-30	CR 38 105 Vac farmland		Other Non 25300	0	12,900	12,900
Norfolk Rod & Gun Club, Inc	Norwood-Norfolk 406201	12,900	COUNTY TAXABLE VALUE		12,900	12,900
% Robert W Jones	FRNT 738.00 DPTH	12,900	TOWN TAXABLE VALUE		0	
591 Old Market Rd	ACRES 14.40		SCHOOL TAXABLE VALUE		0	
Potsdam, NY 13676	EAST-0338992 NRTH-1756587		AG002 Ag Dist #2		.00 MT	
	DEED BOOK 2010 PG-18304		FD028 Norfolk Fire Dist		0 TO M	
	FULL MARKET VALUE	15,732	12,900 EX			
***** 33.001-2-22.111 *****						
33.001-2-22.111	Off CR 38 557 Outdr sport		Other Non 25300	0	9,900	1-103-10
Norfolk Rod & Gun Club, Inc	Norwood-Norfolk 406201	9,900	COUNTY TAXABLE VALUE		9,900	9,900
591 Old Market Rd	Approp 2000/2641	9,900	TOWN TAXABLE VALUE		0	
Potsdam, NY 13676	See Corr Deed 2001/11296		SCHOOL TAXABLE VALUE		0	
	ACRES 12.30		AG002 Ag Dist #2		.00 MT	
	EAST-0340280 NRTH-1756732		FD028 Norfolk Fire Dist		0 TO M	
	DEED BOOK 2010 PG-18304		9,900 EX			
	FULL MARKET VALUE	12,073				

STATE OF NEW YORK
 COUNTY - St Lawrence
 TOWN - Norfolk
 SWIS - 406289

2 0 1 4 T E N T A T I V E A S S E S S M E N T R O L L
 WHOLLY EXEMPT SECTION OF THE ROLL - 8
 M A P S E C T I O N - 033
 S U B - S E C T I O N - 001
 UNIFORM PERCENT OF VALUE IS 082.00

PAGE 858
 VALUATION DATE-JUL 01, 2013
 TAXABLE STATUS DATE-MAR 01, 2014
 RPS150/V04/L015
 CURRENT DATE 5/01/2014

*** S P E C I A L D I S T R I C T S U M M A R Y ***

CODE	DISTRICT NAME	TOTAL PARCELS	EXTENSION TYPE	EXTENSION VALUE	AD VALOREM VALUE	EXEMPT AMOUNT	TAXABLE VALUE
AG002	Ag Dist #2	9	MOVTAX				
FD028	Norfolk Fire D	9	TOTAL M		161,300	161,300	

*** S C H O O L D I S T R I C T S U M M A R Y ***

CODE	DISTRICT NAME	TOTAL PARCELS	ASSESSED LAND	ASSESSED TOTAL	EXEMPT AMOUNT	TOTAL TAXABLE	STAR AMOUNT	STAR TAXABLE
406201	Norwood-Norfolk	9	136,900	161,300	161,300			
	S U B - T O T A L	9	136,900	161,300	161,300			
	T O T A L	9	136,900	161,300	161,300			

*** S Y S T E M C O D E S S U M M A R Y ***

NO SYSTEM EXEMPTIONS AT THIS LEVEL

*** E X E M P T I O N S U M M A R Y ***

CODE	DESCRIPTION	TOTAL PARCELS	COUNTY	TOWN	SCHOOL
13500	Town Owned	3	24,700	24,700	24,700
25300	Other Non	3	107,800	107,800	107,800
27350	NALL CEM	3	28,800	28,800	28,800
	T O T A L	9	161,300	161,300	161,300

STATE OF NEW YORK
COUNTY - St Lawrence
TOWN - Norfolk
SWIS - 406289

2 0 1 4 T E N T A T I V E A S S E S S M E N T R O L L
WHOLLY EXEMPT SECTION OF THE ROLL - 8
M A P S E C T I O N - 033
S U B - S E C T I O N - 001
UNIFORM PERCENT OF VALUE IS 082.00

PAGE 859
VALUATION DATE-JUL 01, 2013
TAXABLE STATUS DATE-MAR 01, 2014
RPS150/V04/L015
CURRENT DATE 5/01/2014

*** G R A N D T O T A L S ***

ROLL SEC	DESCRIPTION	TOTAL PARCELS	ASSESSED LAND	ASSESSED TOTAL	TAXABLE COUNTY	TAXABLE TOWN	TAXABLE SCHOOL	STAR TAXABLE
8	WHOLLY EXEMPT	9	136,900	161,300				

STATE OF NEW YORK
 COUNTY - St Lawrence
 TOWN - Norfolk
 SWIS - 406289

2 0 1 4 T E N T A T I V E A S S E S S M E N T R O L L
 WHOLLY EXEMPT SECTION OF THE ROLL - 8

PAGE 860
 VALUATION DATE-JUL 01, 2013
 TAXABLE STATUS DATE-MAR 01, 2014

TAX MAP NUMBER SEQUENCE
 UNIFORM PERCENT OF VALUE IS 082.00
 UNIFORM PERCENT OF VALUE IS 082.00

TAX MAP PARCEL NUMBER	PROPERTY LOCATION & CLASS	ASSESSMENT	EXEMPTION CODE	COUNTY	TOWN	SCHOOL
CURRENT OWNERS NAME	SCHOOL DISTRICT	LAND	TAX DESCRIPTION	TAXABLE VALUE		
CURRENT OWNERS ADDRESS	PARCEL SIZE/GRID COORD	TOTAL	SPECIAL DISTRICTS	ACCOUNT NO.		
***** 33.002-1-27.1 *****						
33.002-1-27.1	CR 49 695 Cemetery		NALL CEM 27350	0	5,200	5,200
Brookdale Cemetery	Norwood-Norfolk 406201	5,200	COUNTY TAXABLE VALUE		0	5,200
Brookdale Rd	80x325x275	5,200	TOWN TAXABLE VALUE		0	
Winthrop, NY 13697	FRNT 80.00 DPTH 162.00		SCHOOL TAXABLE VALUE		0	
	EAST-0350363 NRTH-1753852		AG002 Ag Dist #2		.00 MT	
	DEED BOOK 270 PG-00382		FD028 Norfolk Fire Dist		0 TO M	
	FULL MARKET VALUE	6,341	5,200 EX			

STATE OF NEW YORK
 COUNTY - St Lawrence
 TOWN - Norfolk
 SWIS - 406289

2 0 1 4 T E N T A T I V E A S S E S S M E N T R O L L
 WHOLLY EXEMPT SECTION OF THE ROLL - 8
 M A P S E C T I O N - 033
 S U B - S E C T I O N - 002
 UNIFORM PERCENT OF VALUE IS 082.00

PAGE 861
 VALUATION DATE-JUL 01, 2013
 TAXABLE STATUS DATE-MAR 01, 2014
 RPS150/V04/L015
 CURRENT DATE 5/01/2014

*** S P E C I A L D I S T R I C T S U M M A R Y ***

CODE	DISTRICT NAME	TOTAL PARCELS	EXTENSION TYPE	EXTENSION VALUE	AD VALOREM VALUE	EXEMPT AMOUNT	TAXABLE VALUE
AG002	Ag Dist #2	1	MOVTAX				
FD028	Norfolk Fire D	1	TOTAL M		5,200	5,200	

*** S C H O O L D I S T R I C T S U M M A R Y ***

CODE	DISTRICT NAME	TOTAL PARCELS	ASSESSED LAND	ASSESSED TOTAL	EXEMPT AMOUNT	TOTAL TAXABLE	STAR AMOUNT	STAR TAXABLE
406201	Norwood-Norfolk	1	5,200	5,200	5,200			
	S U B - T O T A L	1	5,200	5,200	5,200			
	T O T A L	1	5,200	5,200	5,200			

*** S Y S T E M C O D E S S U M M A R Y ***

NO SYSTEM EXEMPTIONS AT THIS LEVEL

*** E X E M P T I O N S U M M A R Y ***

CODE	DESCRIPTION	TOTAL PARCELS	COUNTY	TOWN	SCHOOL
27350	NALL CEM	1	5,200	5,200	5,200
	T O T A L	1	5,200	5,200	5,200

*** G R A N D T O T A L S ***

ROLL SEC	DESCRIPTION	TOTAL PARCELS	ASSESSED LAND	ASSESSED TOTAL	TAXABLE COUNTY	TAXABLE TOWN	TAXABLE SCHOOL	STAR TAXABLE
8	WHOLLY EXEMPT	1	5,200	5,200				

STATE OF NEW YORK
COUNTY - St Lawrence
TOWN - Norfolk
SWIS - 406289

2 0 1 4 T E N T A T I V E A S S E S S M E N T R O L L

WHOLLY EXEMPT SECTION OF THE ROLL - 8

VALUATION DATE-JUL 01, 2013

TAXABLE STATUS DATE-MAR 01, 2014

TAX MAP NUMBER SEQUENCE
UNIFORM PERCENT OF VALUE IS 082.00
UNIFORM PERCENT OF VALUE IS 082.00

TAX MAP PARCEL NUMBER	PROPERTY LOCATION & CLASS	ASSESSMENT	EXEMPTION CODE	COUNTY	TOWN	SCHOOL
CURRENT OWNERS NAME	SCHOOL DISTRICT	LAND	TAX DESCRIPTION	TAXABLE VALUE		
CURRENT OWNERS ADDRESS	PARCEL SIZE/GRID COORD	TOTAL	SPECIAL DISTRICTS	ACCOUNT NO.		

42.002-3-23.1	7852 SH 56 612 School		Educationa 25120	0	9000,000	9000,000
Norwood-Norfolk Central School	Norwood-Norfolk 406201	6,500	COUNTY TAXABLE VALUE		0	9000,000
PO Box 194	Also 1082/1053	9000,000	TOWN TAXABLE VALUE		0	
Norfolk, NY 13667	ACRES 82.90		SCHOOL TAXABLE VALUE		0	
	EAST-0331226 NRTH-1741933		FD028 Norfolk Fire Dist		0 TO M	
	DEED BOOK 288 PG-00216		9000,000 EX			
	FULL MARKET VALUE	10975,610				

42.002-3-24	Off SH 56 591 Playground		Educationa 25120	0	9,400	9,400
Norwood-Norfolk Central School	Norwood-Norfolk 406201	9,400	COUNTY TAXABLE VALUE		0	9,400
PO Box 194	05--2-2.1	9,400	TOWN TAXABLE VALUE		0	
Norfolk, NY 13667	ACRES 17.20		SCHOOL TAXABLE VALUE		0	
	EAST-0331814 NRTH-1741373		FD028 Norfolk Fire Dist		0 TO M	
	DEED BOOK 288 PG-00216		9,400 EX			
	FULL MARKET VALUE	11,463				

42.002-3-26	Off Bray Rd 843 Non-ceil. rr		Public Aut 12360	0	13,200	13,200
Ogdensburg Bridge & Port Auth	Norwood-Norfolk 406201	3,000	COUNTY TAXABLE VALUE		0	13,200
1 Bridge Plz	Siding & Gravel Pit	13,200	TOWN TAXABLE VALUE		0	
Ogdensburg, NY 13669	ACRES 39.90		SCHOOL TAXABLE VALUE		0	
	EAST-0331146 NRTH-1740333		FD028 Norfolk Fire Dist		0 TO M	
	DEED BOOK 157A PG-00549		13,200 EX			
	FULL MARKET VALUE	16,098				

STATE OF NEW YORK
 COUNTY - St Lawrence
 TOWN - Norfolk
 SWIS - 406289

2 0 1 4 T E N T A T I V E A S S E S S M E N T R O L L
 WHOLLY EXEMPT SECTION OF THE ROLL - 8
 M A P S E C T I O N - 0 4 2
 S U B - S E C T I O N - 0 0 2
 UNIFORM PERCENT OF VALUE IS 082.00

PAGE 863
 VALUATION DATE-JUL 01, 2013
 TAXABLE STATUS DATE-MAR 01, 2014
 RPS150/V04/L015
 CURRENT DATE 5/01/2014

*** S P E C I A L D I S T R I C T S U M M A R Y ***

CODE	DISTRICT NAME	TOTAL PARCELS	EXTENSION TYPE	EXTENSION VALUE	AD VALOREM VALUE	EXEMPT AMOUNT	TAXABLE VALUE
FD028	Norfolk Fire D	3	TOTAL M		9022,600	9022,600	

*** S C H O O L D I S T R I C T S U M M A R Y ***

CODE	DISTRICT NAME	TOTAL PARCELS	ASSESSED LAND	ASSESSED TOTAL	EXEMPT AMOUNT	TOTAL TAXABLE	STAR AMOUNT	STAR TAXABLE
406201	Norwood-Norfolk	3	18,900	9022,600	9022,600			
	S U B - T O T A L	3	18,900	9022,600	9022,600			
	T O T A L	3	18,900	9022,600	9022,600			

*** S Y S T E M C O D E S S U M M A R Y ***

NO SYSTEM EXEMPTIONS AT THIS LEVEL

*** E X E M P T I O N S U M M A R Y ***

CODE	DESCRIPTION	TOTAL PARCELS	COUNTY	TOWN	SCHOOL
12360	Public Aut	1	13,200	13,200	13,200
25120	Educational	2	9009,400	9009,400	9009,400
	T O T A L	3	9022,600	9022,600	9022,600

*** G R A N D T O T A L S ***

ROLL SEC	DESCRIPTION	TOTAL PARCELS	ASSESSED LAND	ASSESSED TOTAL	TAXABLE COUNTY	TAXABLE TOWN	TAXABLE SCHOOL	STAR TAXABLE
8	WHOLLY EXEMPT	3	18,900	9022,600				

STATE OF NEW YORK
COUNTY - St Lawrence
TOWN - Norfolk
SWIS - 406289

2 0 1 4 T E N T A T I V E A S S E S S M E N T R O L L
WHOLLY EXEMPT SECTION OF THE ROLL - 8

PAGE 864
VALUATION DATE-JUL 01, 2013
TAXABLE STATUS DATE-MAR 01, 2014

TAX MAP NUMBER SEQUENCE
UNIFORM PERCENT OF VALUE IS 082.00
UNIFORM PERCENT OF VALUE IS 082.00

TAX MAP PARCEL NUMBER	PROPERTY LOCATION & CLASS	ASSESSMENT	EXEMPTION CODE	COUNTY	TOWN	SCHOOL
CURRENT OWNERS NAME	SCHOOL DISTRICT	LAND	TAX DESCRIPTION	TAXABLE VALUE		
CURRENT OWNERS ADDRESS	PARCEL SIZE/GRID COORD	TOTAL	SPECIAL DISTRICTS	ACCOUNT NO.		
***** 43.001-1-1 *****						
3366	CR 47					8-139- 8
43.001-1-1	695 Cemetery		NALL CEM 27350	0	7,300	7,300
Hale Cemetery	Norwood-Norfolk 406201	7,300	COUNTY TAXABLE VALUE		0	7,300
PO Box 481	Also 251/493 & 138C/1456	7,300	TOWN TAXABLE VALUE		0	
Norfolk, NY 13667	ACRES 4.70		SCHOOL TAXABLE VALUE		0	
	EAST-0337883 NRTH-1743827		FD028 Norfolk Fire Dist		0 TO M	
	DEED BOOK 164C PG-01514		7,300 EX			
	FULL MARKET VALUE	8,902				

STATE OF NEW YORK
 COUNTY - St Lawrence
 TOWN - Norfolk
 SWIS - 406289

2 0 1 4 T E N T A T I V E A S S E S S M E N T R O L L
 WHOLLY EXEMPT SECTION OF THE ROLL - 8
 M A P S E C T I O N - 043
 S U B - S E C T I O N - 001
 UNIFORM PERCENT OF VALUE IS 082.00

PAGE 865
 VALUATION DATE-JUL 01, 2013
 TAXABLE STATUS DATE-MAR 01, 2014
 RPS150/V04/L015
 CURRENT DATE 5/01/2014

*** S P E C I A L D I S T R I C T S U M M A R Y ***

CODE	DISTRICT NAME	TOTAL PARCELS	EXTENSION TYPE	EXTENSION VALUE	AD VALOREM VALUE	EXEMPT AMOUNT	TAXABLE VALUE
FD028	Norfolk Fire D	1	TOTAL M		7,300	7,300	

*** S C H O O L D I S T R I C T S U M M A R Y ***

CODE	DISTRICT NAME	TOTAL PARCELS	ASSESSED LAND	ASSESSED TOTAL	EXEMPT AMOUNT	TOTAL TAXABLE	STAR AMOUNT	STAR TAXABLE
406201	Norwood-Norfolk	1	7,300	7,300	7,300			
	S U B - T O T A L	1	7,300	7,300	7,300			
	T O T A L	1	7,300	7,300	7,300			

*** S Y S T E M C O D E S S U M M A R Y ***

NO SYSTEM EXEMPTIONS AT THIS LEVEL

*** E X E M P T I O N S U M M A R Y ***

CODE	DESCRIPTION	TOTAL PARCELS	COUNTY	TOWN	SCHOOL
27350	NALL CEM	1	7,300	7,300	7,300
	T O T A L	1	7,300	7,300	7,300

*** G R A N D T O T A L S ***

ROLL SEC	DESCRIPTION	TOTAL PARCELS	ASSESSED LAND	ASSESSED TOTAL	TAXABLE COUNTY	TAXABLE TOWN	TAXABLE SCHOOL	STAR TAXABLE
8	WHOLLY EXEMPT	1	7,300	7,300				

STATE OF NEW YORK
COUNTY - St Lawrence
TOWN - Norfolk
SWIS - 406289

2 0 1 4 T E N T A T I V E A S S E S S M E N T R O L L
WHOLLY EXEMPT SECTION OF THE ROLL - 8

PAGE 866
VALUATION DATE-JUL 01, 2013
TAXABLE STATUS DATE-MAR 01, 2014

TAX MAP NUMBER SEQUENCE
UNIFORM PERCENT OF VALUE IS 082.00
UNIFORM PERCENT OF VALUE IS 082.00

TAX MAP PARCEL NUMBER	PROPERTY LOCATION & CLASS	ASSESSMENT	EXEMPTION CODE-----	COUNTY-----	TOWN-----	SCHOOL
CURRENT OWNERS NAME	SCHOOL DISTRICT	LAND	TAX DESCRIPTION	TAXABLE VALUE		
CURRENT OWNERS ADDRESS	PARCEL SIZE/GRID COORD	TOTAL	SPECIAL DISTRICTS	ACCOUNT NO.		
***** 555.012-22-1./01 *****						
555.012-22-1./01	Town Norfolk 868 Pipeline		Industrial 18020	0	203,450	203,450 203,450
St Lawrence County IDA	Norwood-Norfolk 406201	0	COUNTY TAXABLE VALUE		0	
(St Lawrence Gas Pipeline)	Natural Gas Pipeline Proj	203,450	TOWN TAXABLE VALUE		0	
19 Commerece Lane, Suite 1	Pilotw/ IDA for 15 years		SCHOOL TAXABLE VALUE		0	
Canton, NY 13617	2016-17 Sch & 2017 Jan Pa					
	FULL MARKET VALUE	248,110				

STATE OF NEW YORK
 COUNTY - St Lawrence
 TOWN - Norfolk
 SWIS - 406289

2 0 1 4 T E N T A T I V E A S S E S S M E N T R O L L
 WHOLLY EXEMPT SECTION OF THE ROLL - 8
 M A P S E C T I O N - 555
 S U B - S E C T I O N - 012
 UNIFORM PERCENT OF VALUE IS 082.00

PAGE 867
 VALUATION DATE-JUL 01, 2013
 TAXABLE STATUS DATE-MAR 01, 2014
 RPS150/V04/L015
 CURRENT DATE 5/01/2014

*** S P E C I A L D I S T R I C T S U M M A R Y ***

CODE	DISTRICT NAME	TOTAL PARCELS	EXTENSION TYPE	EXTENSION VALUE	AD VALOREM VALUE	EXEMPT AMOUNT	TAXABLE VALUE
------	---------------	---------------	----------------	-----------------	------------------	---------------	---------------

NO SPECIAL DISTRICTS AT THIS LEVEL

*** S C H O O L D I S T R I C T S U M M A R Y ***

CODE	DISTRICT NAME	TOTAL PARCELS	ASSESSED LAND	ASSESSED TOTAL	EXEMPT AMOUNT	TOTAL TAXABLE	STAR AMOUNT	STAR TAXABLE
406201	Norwood-Norfolk	1		203,450	203,450			
	S U B - T O T A L	1		203,450	203,450			
	T O T A L	1		203,450	203,450			

*** S Y S T E M C O D E S S U M M A R Y ***

NO SYSTEM EXEMPTIONS AT THIS LEVEL

*** E X E M P T I O N S U M M A R Y ***

CODE	DESCRIPTION	TOTAL PARCELS	COUNTY	TOWN	SCHOOL
18020	Industrial	1	203,450	203,450	203,450
	T O T A L	1	203,450	203,450	203,450

*** G R A N D T O T A L S ***

ROLL SEC	DESCRIPTION	TOTAL PARCELS	ASSESSED LAND	ASSESSED TOTAL	TAXABLE COUNTY	TAXABLE TOWN	TAXABLE SCHOOL	STAR TAXABLE
8	WHOLLY EXEMPT	1		203,450				

STATE OF NEW YORK
 COUNTY - St Lawrence
 TOWN - Norfolk
 SWIS - 406289

2 0 1 4 T E N T A T I V E A S S E S S M E N T R O L L
 WHOLLY EXEMPT SECTION OF THE ROLL - 8

PAGE 868
 VALUATION DATE-JUL 01, 2013
 TAXABLE STATUS DATE-MAR 01, 2014
 RPS150/V04/L015
 CURRENT DATE 5/01/2014

S U B - S E C T I O N - 012
 UNIFORM PERCENT OF VALUE IS 082.00
 R O L L S U B S E C T I O N - - T O T A L S

*** S P E C I A L D I S T R I C T S U M M A R Y ***

CODE	DISTRICT NAME	TOTAL PARCELS	EXTENSION TYPE	EXTENSION VALUE	AD VALOREM VALUE	EXEMPT AMOUNT	TAXABLE VALUE
AG002	Ag Dist #2	13	MOVTAX				
FD028	Norfolk Fire D	86	TOTAL M		21815,640	20756,240	1059,400
LT022	Norfolk Light	47	TOTAL M		11632,500	10573,100	1059,400
LT023	Raymondville L	13	TOTAL M		696,640	696,640	
WD004	Raymondville W	14	TOTAL M		766,640	766,640	
WD010	Norfolk Sewer	1	TOTAL M		70,000	70,000	
WD031	W Hatfield Wat	1	MOVTAX				
WS001	Norfolk Water&	45	TOTAL M		10670,000	9610,600	1059,400

*** S C H O O L D I S T R I C T S U M M A R Y ***

CODE	DISTRICT NAME	TOTAL PARCELS	ASSESSED LAND	ASSESSED TOTAL	EXEMPT AMOUNT	TOTAL TAXABLE	STAR AMOUNT	STAR TAXABLE
405801	Massena 1	7	40,800	251,400	251,400			
406201	Norwood-Norfolk	80	994,200	21767,690	21767,690			
	S U B - T O T A L	87	1035,000	22019,090	22019,090			
	T O T A L	87	1035,000	22019,090	22019,090			

*** S Y S T E M C O D E S S U M M A R Y ***

NO SYSTEM EXEMPTIONS AT THIS LEVEL

*** E X E M P T I O N S U M M A R Y ***

CODE	DESCRIPTION	TOTAL PARCELS	COUNTY	TOWN	SCHOOL
12360	Public Aut	5	1246,300	1246,300	1246,300
13100	County Own	1	3,900	3,900	3,900
13500	Town Owned	46	5123,540	5123,540	5123,540
13510	Town Cemet	1	6,000	6,000	6,000
18020	Industrial	1	203,450	203,450	203,450
18080	Mun Housin	1	835,000	835,000	835,000

STATE OF NEW YORK
 COUNTY - St Lawrence
 TOWN - Norfolk
 SWIS - 406289

2 0 1 4 T E N T A T I V E A S S E S S M E N T R O L L
 WHOLLY EXEMPT SECTION OF THE ROLL - 8

PAGE 869
 VALUATION DATE-JUL 01, 2013
 TAXABLE STATUS DATE-MAR 01, 2014
 RPS150/V04/L015
 CURRENT DATE 5/01/2014

S U B - S E C T I O N - 012
 UNIFORM PERCENT OF VALUE IS 082.00
 R O L L S U B S E C T I O N - - T O T A L S

*** E X E M P T I O N S U M M A R Y ***

CODE	DESCRIPTION	TOTAL PARCELS	COUNTY	TOWN	SCHOOL
21600	Parsonage	3	224,400	224,400	224,400
25110	Religious	7	3747,400	3747,400	3747,400
25120	Educationa	2	9009,400	9009,400	9009,400
25210	Hospital	1	119,100	119,100	119,100
25300	Other Non	4	178,600	178,600	178,600
26100	Vets Organ	2	196,500	196,500	196,500
26400	Vol Fire D	1	37,000	37,000	37,000
27350	NALL CEM	11	196,000	196,000	196,000
28110	Housing De	1	892,500	892,500	892,500
	T O T A L	87	22019,090	22019,090	22019,090

*** G R A N D T O T A L S ***

ROLL SEC	DESCRIPTION	TOTAL PARCELS	ASSESSED LAND	ASSESSED TOTAL	TAXABLE COUNTY	TAXABLE TOWN	TAXABLE SCHOOL	STAR TAXABLE
8	WHOLLY EXEMPT	87	1035,000	22019,090				

STATE OF NEW YORK
 COUNTY - St Lawrence
 TOWN - Norfolk
 SWIS - 406289

2 0 1 4 T E N T A T I V E A S S E S S M E N T R O L L
 WHOLLY EXEMPT SECTION OF THE ROLL - 8

PAGE 870
 VALUATION DATE-JUL 01, 2013
 TAXABLE STATUS DATE-MAR 01, 2014
 RPS150/V04/L015
 CURRENT DATE 5/01/2014

UNIFORM PERCENT OF VALUE IS 082.00

R O L L S E C T I O N T O T A L S

*** S P E C I A L D I S T R I C T S U M M A R Y ***

CODE	DISTRICT NAME	TOTAL PARCELS	EXTENSION TYPE	EXTENSION VALUE	AD VALOREM VALUE	EXEMPT AMOUNT	TAXABLE VALUE
AG002	Ag Dist #2	13	MOVTAX				
FD028	Norfolk Fire D	86	TOTAL M		21815,640	20756,240	1059,400
LT022	Norfolk Light	47	TOTAL M		11632,500	10573,100	1059,400
LT023	Raymondville L	13	TOTAL M		696,640	696,640	
WD004	Raymondville W	14	TOTAL M		766,640	766,640	
WD010	Norfolk Sewer	1	TOTAL M		70,000	70,000	
WD031	W Hatfield Wat	1	MOVTAX				
WS001	Norfolk Water&	45	TOTAL M		10670,000	9610,600	1059,400

*** S C H O O L D I S T R I C T S U M M A R Y ***

CODE	DISTRICT NAME	TOTAL PARCELS	ASSESSED LAND	ASSESSED TOTAL	EXEMPT AMOUNT	TOTAL TAXABLE	STAR AMOUNT	STAR TAXABLE
405801	Massena 1	7	40,800	251,400	251,400			
406201	Norwood-Norfolk	80	994,200	21767,690	21767,690			
	S U B - T O T A L	87	1035,000	22019,090	22019,090			
	T O T A L	87	1035,000	22019,090	22019,090			

*** S Y S T E M C O D E S S U M M A R Y ***

NO SYSTEM EXEMPTIONS AT THIS LEVEL

*** E X E M P T I O N S U M M A R Y ***

CODE	DESCRIPTION	TOTAL PARCELS	COUNTY	TOWN	SCHOOL
12360	Public Aut	5	1246,300	1246,300	1246,300
13100	County Own	1	3,900	3,900	3,900
13500	Town Owned	46	5123,540	5123,540	5123,540
13510	Town Cemet	1	6,000	6,000	6,000
18020	Industrial	1	203,450	203,450	203,450
18080	Mun Housin	1	835,000	835,000	835,000

STATE OF NEW YORK
 COUNTY - St Lawrence
 TOWN - Norfolk
 SWIS - 406289

2 0 1 4 T E N T A T I V E A S S E S S M E N T R O L L
 WHOLLY EXEMPT SECTION OF THE ROLL - 8

PAGE 871
 VALUATION DATE-JUL 01, 2013
 TAXABLE STATUS DATE-MAR 01, 2014
 RPS150/V04/L015
 CURRENT DATE 5/01/2014

UNIFORM PERCENT OF VALUE IS 082.00

R O L L S E C T I O N T O T A L S

*** E X E M P T I O N S U M M A R Y ***

CODE	DESCRIPTION	TOTAL PARCELS	COUNTY	TOWN	SCHOOL
21600	Parsonage	3	224,400	224,400	224,400
25110	Religious	7	3747,400	3747,400	3747,400
25120	Educationa	2	9009,400	9009,400	9009,400
25210	Hospital	1	119,100	119,100	119,100
25300	Other Non	4	178,600	178,600	178,600
26100	Vets Organ	2	196,500	196,500	196,500
26400	Vol Fire D	1	37,000	37,000	37,000
27350	NALL CEM	11	196,000	196,000	196,000
28110	Housing De	1	892,500	892,500	892,500
	T O T A L	87	22019,090	22019,090	22019,090

*** G R A N D T O T A L S ***

ROLL SEC	DESCRIPTION	TOTAL PARCELS	ASSESSED LAND	ASSESSED TOTAL	TAXABLE COUNTY	TAXABLE TOWN	TAXABLE SCHOOL	STAR TAXABLE
8	WHOLLY EXEMPT	87	1035,000	22019,090				

STATE OF NEW YORK
 COUNTY - St Lawrence
 TOWN - Norfolk
 SWIS - 406289

2 0 1 4 T E N T A T I V E A S S E S S M E N T R O L L

VALUATION DATE-JUL 01, 2013
 TAXABLE STATUS DATE-MAR 01, 2014
 RPS150/V04/L015
 CURRENT DATE 5/01/2014

S W I S T O T A L S
 UNIFORM PERCENT OF VALUE IS 082.00

*** S P E C I A L D I S T R I C T S U M M A R Y ***

CODE	DISTRICT NAME	TOTAL PARCELS	EXTENSION TYPE	EXTENSION VALUE	AD VALOREM VALUE	EXEMPT AMOUNT	TAXABLE VALUE
AG002	Ag Dist #2	447	MOVTAX				
FD028	Norfolk Fire D	2,618	TOTAL M		164085,523	24220,396	139865,127
LT022	Norfolk Light	551	TOTAL M		43728,624	10573,100	33155,524
LT023	Raymondville L	382	TOTAL M		20958,951	702,505	20256,446
LT036	W Hatfield Rd	33	TOTAL M		2805,550		2805,550
WD004	Raymondville W	470	TOTAL M		25313,745	772,505	24541,240
WD010	Norfolk Sewer	37	TOTAL M		1811,028	70,000	1741,028
WD011	Norfolk Water	14	TOTAL M		732,825		732,825
WD031	W Hatfield Wat	84	MOVTAX				
WS001	Norfolk Water&	494	TOTAL M		40090,862	9610,600	30480,262

*** S C H O O L D I S T R I C T S U M M A R Y ***

CODE	DISTRICT NAME	TOTAL PARCELS	ASSESSED LAND	ASSESSED TOTAL	EXEMPT AMOUNT	TOTAL TAXABLE	STAR AMOUNT	STAR TAXABLE
402001	Brasher Falls	8	44,200	90,563	22,260	68,303	30,740	37,563
405801	Massena 1	638	6825,420	36452,051	949,478	35502,573	10801,005	24701,568
406201	Norwood-Norfolk	1,978	23223,419	127912,059	25068,427	102843,632	29014,767	73828,865
	S U B - T O T A L	2,624	30093,039	164454,673	26040,165	138414,508	39846,512	98567,996
	T O T A L	2,624	30093,039	164454,673	26040,165	138414,508	39846,512	98567,996

*** S Y S T E M C O D E S S U M M A R Y ***

NO SYSTEM EXEMPTIONS AT THIS LEVEL

*** E X E M P T I O N S U M M A R Y ***

CODE	DESCRIPTION	TOTAL PARCELS	COUNTY	TOWN	SCHOOL
12360	Public Aut	5	1246,300	1246,300	1246,300
13100	County Own	1	3,900	3,900	3,900
13500	Town Owned	46	5123,540	5123,540	5123,540

STATE OF NEW YORK
 COUNTY - St Lawrence
 TOWN - Norfolk
 SWIS - 406289

2 0 1 4 T E N T A T I V E A S S E S S M E N T R O L L

VALUATION DATE-JUL 01, 2013
 TAXABLE STATUS DATE-MAR 01, 2014
 RPS150/V04/L015
 CURRENT DATE 5/01/2014

S W I S T O T A L S
 UNIFORM PERCENT OF VALUE IS 082.00

*** E X E M P T I O N S U M M A R Y ***

CODE	DESCRIPTION	TOTAL PARCELS	COUNTY	TOWN	SCHOOL
13510	Town Cemet	1	6,000	6,000	6,000
18020	Industrial	1	203,450	203,450	203,450
18080	Mun Housin	1	835,000	835,000	835,000
21600	Parsonage	3	224,400	224,400	224,400
25110	Religious	7	3747,400	3747,400	3747,400
25120	Educationa	2	9009,400	9009,400	9009,400
25210	Hospital	1	119,100	119,100	119,100
25300	Other Non	4	178,600	178,600	178,600
26100	Vets Organ	2	196,500	196,500	196,500
26400	Vol Fire D	1	37,000	37,000	37,000
27350	NALL CEM	11	196,000	196,000	196,000
28110	Housing De	1	892,500	892,500	892,500
32252	NYS Refore	23	842,600		
33201	County Tax	1	3,400	3,400	
41101	Vet Eligib	28	642,073	642,073	
41122	Vet - Wart	145	1184,483		
41123	Vet - Wart	145		966,623	
41132	Vet - Comb	110	1605,234		
41133	Vet - Comb	110		1302,050	
41142	Vet - Disa	35	625,383		
41143	Vet - Disa	34		555,968	
41161	CW_15_VET/	19	172,995	172,995	
41171	CW_DISBLD_	1	4,080	4,080	
41691	RPTL466_f	26	62,767	62,767	
41720	Ag Distric	1			
41800	Aged - All	15	296,875	296,875	300,070
41801	Aged - Co	1	10,030	10,030	
41802	Aged - Cou	13	252,945		
41803	Aged - Tow	11		189,179	
41804	Aged - Sch	12			239,220
41834	Enhanced S	401			18555,872
41844	STAR MH	1			20,000
41854	Basic Star	887			21270,640
41901	Phys Disab	3	19,805	19,805	
41932	Dis & Lim	12	201,070		
41933	Dis & Lim	1		13,900	

STATE OF NEW YORK
 COUNTY - St Lawrence
 TOWN - Norfolk
 SWIS - 406289

2 0 1 4 T E N T A T I V E A S S E S S M E N T R O L L

VALUATION DATE-JUL 01, 2013
 TAXABLE STATUS DATE-MAR 01, 2014
 RPS150/V04/L015
 CURRENT DATE 5/01/2014

S W I S T O T A L S
 UNIFORM PERCENT OF VALUE IS 082.00

*** E X E M P T I O N S U M M A R Y ***

CODE	DESCRIPTION	TOTAL PARCELS	COUNTY	TOWN	SCHOOL
42100	Silo	5	9,100	9,100	9,100
47200	Railroad C	2	3451,656	3451,656	3451,656
47450	Fisher Act	3	6,414	6,414	6,414
47610	Business I	2	14,615	14,615	14,615
	T O T A L	2,134	31424,615	29740,620	65886,677

*** G R A N D T O T A L S ***

ROLL SEC	DESCRIPTION	TOTAL PARCELS	ASSESSED LAND	ASSESSED TOTAL	TAXABLE COUNTY	TAXABLE TOWN	TAXABLE SCHOOL	STAR TAXABLE
1	TAXABLE	2,468	22847,945	118863,765	113752,496	114593,891	118294,346	78447,834
3	STATE OWNED LAND	26	842,600	842,600		842,600	842,600	842,600
5	SPECIAL FRANCHISE	7		2412,743	2412,743	2412,743	2412,743	2412,743
6	UTILITIES & N.C.	34	143,605	15092,586	15092,586	15092,586	15092,586	15092,586
7	CEILING RAILROADS	2	5223,889	5223,889	1772,233	1772,233	1772,233	1772,233
8	WHOLLY EXEMPT	87	1035,000	22019,090				
*	SUB TOTAL	2,624	30093,039	164454,673	133030,058	134714,053	138414,508	98567,996
**	GRAND TOTAL	2,624	30093,039	164454,673	133030,058	134714,053	138414,508	98567,996

STATE OF NEW YORK
 COUNTY - St Lawrence
 TOWN - Norfolk
 SWIS - 4062

2 0 1 4 T E N T A T I V E A S S E S S M E N T R O L L
 T O W N T O T A L S

PAGE 875
 VALUATION DATE-JUL 01, 2013
 TAXABLE STATUS DATE-MAR 01, 2014
 RPS150/V04/L015
 CURRENT DATE 5/01/2014

UNIFORM PERCENT OF VALUE IS 082.00

*** S P E C I A L D I S T R I C T S U M M A R Y ***

CODE	DISTRICT NAME	TOTAL PARCELS	EXTENSION TYPE	EXTENSION VALUE	AD VALOREM VALUE	EXEMPT AMOUNT	TAXABLE VALUE
AG002	Ag Dist #2	447	MOVTAX				
FD028	Norfolk Fire D	2,618	TOTAL M		164085,523	24220,396	139865,127
LT022	Norfolk Light	551	TOTAL M		43728,624	10573,100	33155,524
LT023	Raymondville L	382	TOTAL M		20958,951	702,505	20256,446
LT036	W Hatfield Rd	33	TOTAL M		2805,550		2805,550
WD004	Raymondville W	470	TOTAL M		25313,745	772,505	24541,240
WD010	Norfolk Sewer	37	TOTAL M		1811,028	70,000	1741,028
WD011	Norfolk Water	14	TOTAL M		732,825		732,825
WD031	W Hatfield Wat	84	MOVTAX				
WS001	Norfolk Water&	494	TOTAL M		40090,862	9610,600	30480,262

*** S C H O O L D I S T R I C T S U M M A R Y ***

CODE	DISTRICT NAME	TOTAL PARCELS	ASSESSED LAND	ASSESSED TOTAL	EXEMPT AMOUNT	TOTAL TAXABLE	STAR AMOUNT	STAR TAXABLE
402001	Brasher Falls	8	44,200	90,563	22,260	68,303	30,740	37,563
405801	Massena 1	642	7037,120	36663,751	1126,678	35537,073	10801,005	24736,068
406201	Norwood-Norfolk	2,027	23764,830	130077,004	25224,293	104852,711	29658,207	75194,504
	S U B - T O T A L	2,677	30846,150	166831,318	26373,231	140458,087	40489,952	99968,135
	T O T A L	2,677	30846,150	166831,318	26373,231	140458,087	40489,952	99968,135

*** S Y S T E M C O D E S S U M M A R Y ***

NO SYSTEM EXEMPTIONS AT THIS LEVEL

*** E X E M P T I O N S U M M A R Y ***

CODE	DESCRIPTION	TOTAL PARCELS	VILLAGE	COUNTY	TOWN	SCHOOL
12360	Public Aut	6	6,800	1253,100	1253,100	1253,100
13100	County Own	1		3,900	3,900	3,900
13500	Town Owned	46		5123,540	5123,540	5123,540

STATE OF NEW YORK
 COUNTY - St Lawrence
 TOWN - Norfolk
 SWIS - 4062

2 0 1 4 T E N T A T I V E A S S E S S M E N T R O L L
 T O W N T O T A L S

PAGE 876
 VALUATION DATE-JUL 01, 2013
 TAXABLE STATUS DATE-MAR 01, 2014
 RPS150/V04/L015
 CURRENT DATE 5/01/2014

UNIFORM PERCENT OF VALUE IS 082.00

*** E X E M P T I O N S U M M A R Y ***

CODE	DESCRIPTION	TOTAL PARCELS	VILLAGE	COUNTY	TOWN	SCHOOL
13510	Town Cemet	1		6,000	6,000	6,000
13650	Village Ow	1	1,900	1,900	1,900	1,900
18020	Industrial	4	177,200	380,650	380,650	380,650
18080	Mun Housin	1		835,000	835,000	835,000
21600	Parsonage	3		224,400	224,400	224,400
25110	Religious	7		3747,400	3747,400	3747,400
25120	Educationa	2		9009,400	9009,400	9009,400
25210	Hospital	1		119,100	119,100	119,100
25300	Other Non	4		178,600	178,600	178,600
26100	Vets Organ	2		196,500	196,500	196,500
26400	Vol Fire D	1		37,000	37,000	37,000
27350	NALL CEM	11		196,000	196,000	196,000
28110	Housing De	1		892,500	892,500	892,500
32252	NYS Refore	23		842,600		
33201	County Tax	1		3,400	3,400	
41101	Vet Eligib	29		714,520	714,520	
41107	Vet Eligil	1	72,447			
41122	Vet - Wart	146		1194,323		
41123	Vet - Wart	146			974,003	
41127	Vet - Wart	1	4,920			
41132	Vet - Comb	113		1654,434		
41133	Vet - Comb	113			1338,950	
41137	Vet - Comb	3	24,600			
41142	Vet - Disa	36		690,983		
41143	Vet - Disa	35			605,168	
41147	Vet - Disa	1	32,800			
41161	CW_15_VET/	21		192,675	192,675	
41167	CW_15_VET/	2	19,680			
41171	CW_DISBLD_	1		4,080	4,080	
41691	RPTL466_f	27	2,460	65,227	65,227	
41720	Ag Distric	1				
41800	Aged - All	15		296,875	296,875	300,070
41801	Aged - Co	1		10,030	10,030	
41802	Aged - Cou	13		252,945		
41803	Aged - Tow	11			189,179	
41804	Aged - Sch	12				239,220

COPYRIGHT (C) 1999

NEW YORK STATE OFFICE OF REAL PROPERTY SERVICES

THE OFFICE BELIEVES THAT THE SOFTWARE FURNISHED HERewith IS ACCURATE AND RELIABLE, AND MUCH CARE HAS BEEN TAKEN IN ITS PREPARATION. HOWEVER, NO RESPONSIBILITY, FINANCIAL OR OTHERWISE, CAN BE ACCEPTED FROM ANY CONSEQUENCES ARISING OUT OF THE USE OF THIS MATERIAL, INCLUDING LOSS OF PROFIT, INDIRECT, SPECIAL OR CONSEQUENTIAL DAMAGES. THERE ARE NO WARRANTIES WHICH EXTEND BEYOND THE PROGRAM SPECIFICATION.

THE CUSTOMER SHOULD EXERCISE CARE TO ASSURE THAT USE OF THE SOFTWARE WILL BE IN FULL COMPLIANCE WITH LAWS, RULES, AND REGULATIONS OF THE JURISDICTIONS WITH RESPECT TO WHICH IT IS USED.

*COPYRIGHT * * * * *

TOWN OF Norfolk


LIST OF CORRECTIONS MADE TO THE 2014 COMPUTER PRINTED TENTATIVE
ASSESSMENT ROLL

The following are changes that were made to the tentative assessment roll before it was filed:

32002-1-10.3

Remove Ex. 41933

"I (we), the undersigned, do (severally) depose and swear that I (we) have set forth in the list of corrections attached hereto or filed herewith all the changes made to and appearing on the tentative assessment roll."




(Assessor Signature)

Acknowledgement

On this 5th day of May, 2014, before me personally appeared Mat + Szeliga, Assessor from the Town of Norfolk, to me known and known to me to be the same person described in and who executed the foregoing instrument, and (s)he duly acknowledged to me that (s)he executed the same.

DONNA BROWN
Notary Public, State of New York
No. 01BR6041360
Qualified in St. Lawrence County
Commission Expires May 8, 2014




Notary Public, State of New York

OATH

TOWN TENTATIVE ASSESSMENT ROLL

"I (We), the undersigned, do (severally) depose and swear that to the best of my (our) knowledge and belief, I (we) have set forth in the tentative assessment roll attached hereto or filed herewith, all the real property situated in the assessing unit in which I am assessor (we are assessors) and, with the exception of assessments made by the State Board of Real Property Services, I (we) have estimated the value of such real property at the sums which I (we) have determined to be in accordance with the provisions of Section 305 of the Real Property Tax Law."



Assessor Chairman/Sole Assessor

Sworn to before me this
5th day of May,
20 14 by Donna Brown
Notary Public

TOWN OF: Norfolk

DONNA BROWN
Notary Public, State of New York
No. 01BR6041360
Qualified in St. Lawrence County
Commission Expires May 8, 20 14