

Parcel Id	Name	2012	2013		Res Pct	Prp Cls	O C	R S	T C	Account Nbr
		Total Av	Land Av	Total Av						
9.074-11-26.2	Adams, Robert M.	170,800	19,800	170,800	0	210	1			1- 2- 3.2
9.074-11-2	Agati, Joyce	104,300	21,500	104,300	0	210	1			00102
9.073-4-8	Ahlfeld, Timothy	113,900	18,800	113,900	0	210	1			
9.073-5-8	Alfano, David C.	263,200	31,500	263,200	0	210	1			
9.074-11-39.2	Allen, Jeffery L.	166,100	21,700	166,100	0	210	1			9-9-11
9.073-5-3.11	Almasian, Jeffrey A.	242,200	35,500	242,200	0	210	1			
9.073-1-19	Anderson, Scott M.	124,100	26,300	124,100	0	210	1			1- 2-11.12
9.073-1-4	Armpriester, Ginger	156,200	21,400	156,200	0	210	1			1- 2-13
9.073-10-20	Baines, Leroy R.	165,400	22,400	165,400	0	210	1			1- 2-11.89
9.073-9-4	Baker, Stanley	120,000	21,400	120,000	0	210	1			00301
* 9.073-6-5.1	Bakirtzian, Bedros	43,000	43,000	43,000	0	330	1			
9.073-6-5.11	Bakirtzian, Bedros		43,000	43,000	0	330	1			
9.073-7-14	Bakirtzian, Bedros	388,700	38,900	388,700	0	210	1			
9.073-9-2	Bell, Timothy J.	88,400	21,400	88,400	0	210	1			9-3-14
9.073-7-17	Bessney, Patrick	285,000	26,100	285,000	0	210	1			
9.074-11-5.2	Blanchard, Justin A.	100	100	100	0	311	1			
9.073-1-5	Bourdeau, Victor Gerald	70,400	21,400	70,400	0	210	1			1- 4- 7
9.073-10-17	Bourdon, George	156,600	21,200	156,600	0	210	1			1- 85- 5
9.073-10-15	Boyea, Michael V.	195,700	26,500	195,700	0	210	1			
9.074-11-39.1	Brandt, Peter C.	154,000	22,000	154,000	0	210	1			9-19-10
9.074-11-19	Brown, Edward A.	87,000	20,900	87,000	0	210	1			00312
9.073-9-3	Burnett, John S.	140,300	21,400	140,300	0	210	1			1- 1- 9
9.074-11-8	Burnham, Randall S.	79,400	21,500	79,400	0	210	1			00206
9.073-1-6	Cameron, Shane M.	121,200	21,400	121,200	0	210	1			00212
9.073-9-6	Cameron, Thomas C.	99,200	21,400	99,200	0	210	1			00313
9.082-1-8.1	Carroll, Daniel J.	162,000	23,900	162,000	0	210	1			
9.073-9-14	Chapman, Elisabeth J.	135,000	30,400	135,000	0	210	1			00105
9.073-1-8	Charette Revocable Trust, Joseph R.	94,500	20,700	94,500	0	210	1			1- 2-11.2
9.074-11-25	Clark, Lee A.	79,200	21,100	79,200	0	210	1			00305
9.073-6-6.1	Coupal, Real C.	400,400	45,500	400,400	0	210	1			
9.073-1-14.1	Darling, Dwaine P.	173,300	28,500	173,300	0	210	1			1- 2-11.20
9.073-10-7	Daye, Ann	228,900	30,600	228,900	0	210	1			9-9-4
9.073-7-8	Daye, Marwan Ahmed	267,000	25,700	267,000	0	210	1			
9.073-9-11	Debien, Gerald J.	219,800	42,200	219,800	0	210	1			1- 2-11.1
9.073-7-5.1	Desai, Nimesh	215,600	26,500	215,600	0	210	1			
9.074-11-10	Dix, Dale	109,600	21,500	109,600	0	210	1			00104
9.073-10-16	Douglas, Kaye MD.	231,000	33,100	231,000	0	210	1			1- 10- 5
Page Totals	Parcels		36	5,808,500		917,200		5,851,500		

Parcel Id	Name	2012	2013		Res Pct	Prp Cls	O C	R S	T C	Account Nbr
		Total Av	Land Av	Total Av						
9.073-10-4	Dufresne, Leo	116,200	21,100	116,200	0	210	1			1- 2-11.21
9.073-10-5	Dufresne, Leo	20,400	20,400	20,400	0	311	1			
9.074-11-49	Edwards, Brian J.	161,000	22,400	161,000	0	210	1			9-9-6
9.073-10-6	Elsner, Michael J.	180,000	30,600	180,000	0	210	1			9-9-3
9.074-11-4	Engstrom, Kathleen A.	74,300	21,500	74,300	0	210	1			00107
9.073-10-11	Esterline, Richard	143,900	26,500	143,900	0	210	1			
9.073-1-15.11	Fahd, Charles F.	199,200	31,600	199,200	0	210	1			1- 2-11.19
9.073-1-2	Farnsworth, Virgil V.	138,000	22,400	138,000	0	210	1			00205
9.073-1-18.3	Feeley, John R.	200,200	30,200	200,200	0	210	1			1- 2-11.8
9.073-7-11	Feely, John	22,000	9,200	22,000	0	312	1			
9.073-4-10	Fent, Mary M Irrev Trust	104,400	24,500	104,400	0	210	1			
9.074-11-51	Fent, William B.	182,000	22,400	182,000	0	210	1			9-9-8
9.073-9-1	First Christian Church	199,250	34,350	199,250	0	620	8			8- 89-11
9.081-1-5	Flynn, Michael A.	162,500	23,900	162,500	0	210	1			
9.074-11-50	Frashure, Joshua L.	182,000	22,400	182,000	0	210	1			9-9-7
9.074-11-13	Fregoe, Guy	71,400	21,600	71,400	0	210	1			00114
9.082-1-6	Fregoe, Susan M.	130,000	23,900	130,000	0	210	1			
9.073-7-19	Gauthier Turrin, Jocelyne	264,100	27,500	264,100	0	210	1			
9.073-4-6	Gerber, William R.	220,000	33,900	220,000	0	210	1			
9.073-7-6.1	Gibson, Gregory	231,000	26,100	231,000	0	210	1			
9.073-10-27	Gramuglia, Thomas	215,900	25,900	215,900	0	210	1			
9.074-11-23	Hall, Herbert G.	68,500	21,100	68,500	0	210	1			00111
9.073-1-11.21	Hammill, George F.	167,500	24,000	167,500	0	210	1			1- 2-11.52
9.074-11-20	Hatch, Floyd C.	74,400	21,100	74,400	0	210	1			00302
9.081-1-1.11	Heritage Homes Inc	116,500	116,500	116,500	0	322	1			1-49-8.11
9.074-11-15	Holmes, Cheryl A.	69,800	20,900	69,800	0	210	1			00108
9.073-9-16	Horsley, Shirley	84,900	20,800	84,900	0	210	1			00115
9.073-1-3	Hulse, Daniel H.	93,700	21,400	93,700	0	210	1			00306
9.073-1-10.12	Hyde, Audrey J.	192,000	23,300	192,000	0	210	1			1- 2-11.42
9.073-10-14	Jenack, Donald G.	187,300	26,500	187,300	0	210	1			
9.073-5-9	Jhaveri, Neeranjana	273,600	31,200	273,600	0	210	1			1- 49- 8.2
9.073-6-5.2	JJND Properties LLC	724,600	100,000	724,600	0	642	1			
9.081-1-4	Job, Dwight	188,900	26,500	188,900	0	210	1			
9.073-10-10	Johnson, Ross M.	146,800	22,400	146,800	0	210	1			
9.073-1-10.2	Kass, Timothy	179,700	23,300	179,700	0	210	1			
9.073-1-18.2	Kassian, Douglas E.	164,400	22,600	164,400	0	210	1			1- 2-11.72
9.073-10-21	Kassian, Michael E.	188,800	22,400	188,800	0	210	1			

Parcel Id	Name	2012	2013		Res Pct	Prp Cls	O C	R S	T C	Account Nbr
		Total Av	Land Av	Total Av						
9.073-10-18	King, Michael	178,000	22,400	178,000	0	210	1			9-10-8
9.074-11-7	Kuppek, Stefan	74,400	21,500	74,400	0	210	1			00106
9.073-10-22	LaBarge, Troy J.	192,500	22,400	192,500	0	210	1			9-9-14
9.074-11-5.1	LaGarry, Philip A.	83,400	21,500	83,400	0	210	1			00204
9.074-11-22	LaPointe, Gregory D.	71,900	21,100	71,900	0	210	1			00215
9.073-1-10.11	Laughman, Lisa M.	171,200	23,100	171,200	0	210	1			1- 2-11.41
9.073-5-7	LeClerc, Francine	260,000	29,200	260,000	0	210	1			
9.074-11-57	LePage, Richard J.	177,800	23,400	177,800	0	210	1			
9.073-1-9.1	Lim, Byung S.	168,100	22,400	168,100	0	210	1			1- 2-11.9
9.073-9-15	Long, Timothy P.	113,500	28,300	113,500	0	210	1			1- 4- 6
9.073-10-23	MacKenzie, Keith D.	187,000	22,400	187,000	0	210	1			1- 2-11.16
9.073-5-5	Maginn, Richard E.	30,000	30,000	30,000	0	311	1			
9.073-1-18.1	Mailhot, Steven R.	188,200	20,600	188,200	0	210	1			1- 2-11.71
9.073-9-9	Mapes, Robert J.	95,500	22,500	95,500	0	210	1			00401
9.073-7-16	Mariano, Rosalind S.	270,000	39,400	270,000	0	210	1			
9.074-11-24	Marsh, Lorelee A.	71,600	21,100	71,600	0	210	1			00110
9.082-1-15	Massena Central School	85,700	85,700	85,700	0	311	8			
9.073-6-4.1	Massena Memorial Hospital	908,850	75,000	908,850	0	642	1			
9.073-6-5.12	Massena Memorial Hospital		1,000	1,000	0	642	1			
9.073-10-24	Mauch, George B.	192,300	22,400	192,300	0	210	1			
9.073-7-12	Maurer, Kenneth J.	240,000	37,800	240,000	0	210	1			
9.073-10-3	Maynard, Luc M.	127,100	21,100	127,100	0	210	1			00303
9.073-7-21.1	McDougall, Terry J.	282,000	25,900	282,000	0	210	1			
9.073-1-9.2	McMahon, Andrew	188,600	26,500	188,600	0	210	1			1- 2-11.92
9.073-7-13	Mock, David C.	322,500	37,800	322,500	0	210	1			
9.073-10-12	Morgan, Timothy C.	160,000	22,400	160,000	0	210	1			
9.073-1-20	MTSH Realty Massena, NY LLC	1,016,100	69,900	1,016,100	0	411	1			999-009
9.073-1-23.11	MTSH Realty Massena, NY LLC	508,000	77,800	508,000	0	411	1			1- 2-11.61
9.073-1-23.11/1	MTSH Realty Massena, NY LLC	169,300	20,650	169,300	0	411	1			
9.073-1-23.11/2	MTSH Realty Massena, NY LLC	677,400	61,400	677,400	0	411	1			
9.073-1-23.12	MTSH Realty Massena, NY LLC	677,400	77,550	677,400	0	411	1			
9.073-1-25	MTSH Realty Massena, NY LLC	677,400	55,600	677,400	0	411	1			1- 83-16 &
9.073-7-3	MTSH Realty Massena, NY LLC	15,900	15,900	15,900	0	330	1			
9.073-7-4	Murphy, Bryan K.	176,500	25,800	176,500	0	210	1			
9.073-10-9	Murphy, Daniel T.	190,100	22,400	190,100	0	210	1			
9.074-11-9	Murphy, Thomas B.	100,000	21,700	100,000	0	210	1			00103
9.074-11-43.1	Murray, Warren K.	150,000	22,000	150,000	0	210	1			9-999-12
Page Totals	Parcels		37	9,198,250		1,217,600		9,199,250		

Parcel Id	Name	2012	2013		Res Pct	Prp Cls	O C	R S	T C	Account Nbr
		Total Av	Land Av	Total Av						
9.073-9-5	Nason, Carl E.	84,700	21,400	84,700	0	210	1			00201
9.073-4-1.2	New Testament Church	1,383,650	71,320	1,383,650	0	620	8			
9.073-4-4	New Testament Church	52,850	52,850	52,850	0	330	8			1-49-8.1
9.073-4-5	New Testament Church	33,000	33,000	33,000	0	330	8			
9.073-4-7	New Testament Church	34,850	34,850	34,850	0	330	8			
9.074-11-26.1	Norris, Richard A.	163,800	27,900	163,800	0	210	1			1- 2- 3.1
9.073-10-19	O'Connell, Robert J.	137,600	22,400	137,600	0	210	1			9-10-5
9.073-10-13	Pelifian, Max H.	192,000	22,400	192,000	0	210	1			
9.074-11-52	Perez, Joel	154,700	16,200	154,700	0	210	1			9-9-9
9.082-1-5	Perras Realty Co Inc	18,700	18,700	18,700	0	311	1			9-20-4
9.074-11-17	Perras Realty Inc	20,600	20,600	20,600	0	311	1			1- 20- 1
9.074-11-55	Perras Realty Inc	19,800	19,800	19,800	0	311	1			9-20-2
9.082-1-3	Perras Realty Inc	18,700	18,700	18,700	0	311	1			
9.074-11-18	Phillips, Rosemarie S.	89,000	20,800	89,000	0	210	1			00315
9.073-7-1	Place, Randal J.	233,600	37,100	233,600	0	210	1			
9.073-9-7	Prashaw, Lawrence I (LU)	72,800	21,400	72,800	0	210	1			00309
9.073-9-8	Premo, Constance L.	78,800	21,400	78,800	0	210	1			00404
9.073-10-1	Ralston, Miriam L (LU)	81,000	22,200	81,000	0	210	1			00310
9.074-11-1	Rockhill, Corbin	60,000	26,600	60,000	0	210	1			00113
9.074-11-21	Rothwell, Brenda	76,000	21,100	76,000	0	210	1			00408
9.073-7-2	Rurak, Jennifer	183,300	31,000	183,300	0	210	1			
9.074-11-14	Sanford, Barbara	83,900	20,900	83,900	0	210	1			1- 2- 7
9.073-7-15	Schumpert, Terence D.	267,500	37,800	267,500	0	210	1			
9.073-4-9	Searles, Lyndon L. Jr.	98,800	27,800	98,800	0	210	1			
9.073-7-10	Shah, Hema S.	269,300	42,800	269,300	0	210	1			
9.073-10-8	Sheets, Timothy D.	150,300	22,000	150,300	0	210	1			9-9-13
9.074-11-12	Simms, Joseph L. Jr.	80,000	21,500	80,000	0	210	1			00214
9.074-11-56	Slack, Jeffrey P.	168,500	22,200	168,500	0	210	1			1- 2-11.90
9.073-9-10	Smith, Carolyn G.	174,200	33,100	174,200	0	210	1			00402
9.073-9-12	Soloman, William (LC)	162,000	24,000	162,000	0	210	1			1- 2-11.3
9.073-10-26	Sontag, Mary G.	183,900	26,500	183,900	0	210	1			
555.012-17-1	St Lawrence Gas Co	60,111	0	63,563	0	861	5			00503
9.073-5-6.1	St Pierre, Erick Jean-Charles	325,000	42,000	325,000	0	210	1			
9.074-11-6	St. Amand, Philip W.	86,800	21,500	86,800	0	210	1			00101
9.074-11-11	Sucese, Roger	73,000	21,500	73,000	0	210	1			00112
9.074-11-16	Szarka, Thomas	69,800	20,900	69,800	0	210	1			00405
555.007-17-1	Time Warner - North Region	38,941	0	37,011	0	869	5			5-99-99
Page Totals	Parcels		37	5,481,502	966,220	5,483,024				

Parcel Id	Name	2012	2013		Res Pct	Prp Cls	O C	R S	T C	Account Nbr
		Total Av	Land Av	Total Av						
9.073-6-2	Time Warner Cable Northeast	733,050	79,000	733,050	0	835	6			
652.001-9999-127.480/1881	Town of Massena	216,834	0	216,834	0	884	6			9-999-99
9.073-7-9	Trimboli, Michael J.	322,400	41,300	322,400	0	210	1			
9.073-7-20.1	Trimboli, Mona I.	300,400	29,700	300,400	0	210	1			
9.073-1-12.1	Tubbs, John C.	206,600	25,900	206,600	0	210	1			9-10-6
9.073-1-7	Vazquez, Sue	99,900	21,400	99,900	0	210	1			00202
555.008-17-1	Verizon New York Inc	17,682	0	14,550	0	866	5			5-5-1
652.001-9999-631.900/1881	Verizon New York Inc	2,389	0	2,389	0	836	6			6- 99- 9
9.074-11-53	Village of Massena	13,500	13,500	13,500	0	311	8			8- 20- 7
9.074-11-3	Villnave, Carol L.	71,000	21,500	71,000	0	210	1			00311
9.073-5-1	Walbridge, Kevin J.	242,000	30,000	242,000	0	210	1			
9.073-10-25	Welsch, William M.	192,500	26,500	192,500	0	210	1			
9.073-10-2	White, Brendan F.	130,000	21,100	130,000	0	210	1			00403
9.073-7-7	White, Justin D.	240,000	26,900	240,000	0	210	1			
9.073-7-18	Yannello, Joseph D.	231,000	41,300	231,000	0	210	1			

Village Totals	Parcels	162	29,646,657	4,545,470	29,689,047					
-----------------------	----------------	-----	------------	-----------	------------	--	--	--	--	--

Page Totals	Parcels	15	3,019,255	378,100	3,016,123					
--------------------	----------------	----	-----------	---------	-----------	--	--	--	--	--

Parcel Id	Name	2012	2013		Res Pct	Prp Cls	O C	R S	T C	Account Nbr
		Total Av	Land Av	Total Av						
16.047-2-1	A H Harris & Sons Inc	215,000	27,600	215,000	0	449	1			1- 31-14
15.004-1-60.121	Abrantes, Shawn M.	143,000	29,200	143,000	0	110	1			
9.057-4-12	Ackerman, Keitha	60,100	10,200	60,100	0	210	1			1- 69-10
8.062-1-14	Ackley, Douglas M.	118,600	88,800	118,600	0	260	W 1			1- 17- 6
8.036-2-5	Adams, Doris	88,800	25,000	88,800	0	210	1			1- 6- 2
8.055-1-12.1	Adams, Thomas R.	180,000	85,400	180,000	0	210	W 1			1- 79-12
23.001-3-15	Adams, William	13,100	7,800	13,100	0	270	1			1- 75- 3
15.001-1-22	Afriat, Chad	65,000	12,600	65,000	0	210	1			1- 67- 5. 2
16.026-4-1.2	Agans, Timothy W.	83,000	17,000	83,000	0	270	1			
8.061-1-29.1	Agati Living Trust, John	142,300	98,100	142,300	0	210	W 1			1- 36-13
16.003-1-9	Agen, Robert	8,100	2,900	8,100	0	312	1			1- 6- 4
16.003-1-7	Agen, Robert W. Jr.	2,000	2,000	2,000	0	311	1			1- 23-11
15.048-2-2	Aldous, Karen Ann (LU)	58,600	10,500	58,600	0	210	1			1- 6- 5
15.001-1-18.112	Aldous, Todd	48,800	48,800	48,800	0	910	W 1			
15.001-1-41	Aldous, Todd	72,800	10,500	72,800	0	210	1			1- 29- 7
15.001-2-26	Aldous, Todd	6,500	6,000	6,500	0	210	1			1- 10- 8
15.040-2-16.1	Aldous, Todd	3,200	3,200	3,200	0	311	W 1			
22.059-2-8	Aldridge, Jeannie	15,600	5,700	15,600	0	210	W 1			1- 20- 1
22.059-2-9	Aldridge, Robert A.	39,300	10,100	39,300	0	210	W 1			1- 77- 1
15.002-1-25.1	Alexander, John LU)	51,000	9,200	51,000	0	210	1			1- 6-10
22.059-2-6	Alford, Craig P.	169,500	40,000	169,500	0	210	W 1			1- 53- 8
9.003-2-16.22	Alguire, Timothy D.	77,300	12,300	77,300	0	270	1			
9.003-2-61.1	Alguire, Timothy D.	256,100	38,800	266,100	0	447	1			1- 28- 6
15.003-2-13	Alguire, Timothy D.	31,100	4,900	31,100	0	270	1			1- 33-13
16.047-2-14	American Asphalt, Inc	21,400	7,000	21,400	0	270	1			1-41-13
8.036-2-19	Amo, Dary Jr.	88,000	12,800	88,000	0	210	1			1- 74- 5.2
15.002-1-42.122	Amo, Sheila A.	6,100	6,100	6,100	0	311	1			
8.061-1-25.1	Anderson, Douglas	137,200	67,500	137,200	0	210	W 1			1- 7- 6
9.001-1-57	Apostolic Temple	83,000	16,500	83,000	0	620	8			8- 89-14
9.048-1-10	Armstrong, Florence (LU)	50,000	10,200	50,000	0	210	1			1- 7- 9
9.056-1-9	Armstrong, William	160,000	11,200	160,000	0	210	1			1- 56-11
15.004-1-25.111	Arno, Albert P.	73,600	19,600	69,800	0	270	1			1- 71-14
15.004-1-25.112	Arno, Albert P.	8,100	8,100	8,100	0	323	1			
15.004-1-54	Arno, Albert P.	8,000	8,000	8,000	0	322	1			1- 40- 9
15.004-1-25.121	Arno, Kendrick J.	33,100	15,100	33,100	0	270	1			
16.001-2-12.1	Ashlaw, David E.	107,400	15,100	107,400	0	230	1			1- 46- 9
16.002-1-43	Ashley, Don P.	22,000	22,000	22,000	0	322	1			

Parcel Id	Name	2012	2013		Res Pct	Prp Cls	O C	R S	T C	Account Nbr
		Total Av	Land Av	Total Av						
16.034-2-2	Ashley, Don P.	117,400	16,800	117,400	0	210		1		1- 53- 3.4
8.054-1-21	Ashley, Earl H. Jr.	67,900	24,700	67,900	0	270		1		1- 70-13
8.044-1-6	Ashley, Randy L.	63,600	9,600	63,600	0	210		1		1- 50- 7
16.026-1-1	Aubertine, Richard	86,800	14,500	86,800	0	210		1		
16.026-1-2	Aubertine, Richard L.	7,200	7,200	7,200	0	311		1		
8.054-1-34	Austin, Norman P.	300,000	84,600	300,000	0	210	W	1		1- 79- 1
9.001-1-54	Avery, Joan (LC)	64,100	9,200	64,100	0	210		1		1- 44-12
8.035-1-13.1	Ayotte, Judy L.	3,100	3,100	3,100	0	311		1		1- 47-12
8.054-1-29.1	Ayotte, Kathy A.	208,500	88,000	208,500	0	210	W	1		1- 7- 8
14.002-1-1.1	Ayotte, Marilyn M.	85,400	23,900	85,400	0	240		1		1- 16- 5
9.003-2-39.11	Badger, Grant	70,600	25,300	70,600	0	210		1		1- 85- 2
9.001-1-32	Badger, John	82,100	10,400	82,100	0	210		1		1- 8- 2
9.065-2-2	Badger, Marilyn (LU)	58,900	11,000	58,900	0	210		1		1- 8- 1
16.026-2-4.1	Badlam, Francis J.	3,400	3,400	3,400	0	311	W	1		1- 50-11
16.026-2-8	Badlam, Francis J.	92,400	26,300	92,400	0	210	W	1		1- 83-13
16.002-1-28	Badlam, Patricia A.	150,000	24,100	150,000	0	210	W	1		1- 24-12
8.062-1-15.1	Bailey, Brian W.	166,900	89,600	166,900	0	210	W	1		1- 82- 7
8.004-2-39	Baillargeon, DeWayne R.	90,400	17,500	90,400	0	210		1		
9.056-1-5	Baker, Michele A.	5,400	5,400	5,400	0	311		1		1- 77- 8
9.062-1-6.1	Baldwin, Leonard O.	89,800	25,300	89,800	0	210		1		
23.001-3-4	Barber, Kirk D.	62,500	5,700	62,500	0	210		1		
9.057-5-5	Barney, John R.	83,000	8,100	83,000	0	210		1		1- 40-13
8.002-1-8.1	Basilone, Jose	131,300	11,400	131,300	0	210		1		1- 26-10
8.054-1-8.1	Basmajian, David	139,400	80,500	139,400	0	210	W	1		1- 9- 9
8.004-1-50.21	Baublitz, Kimberly	220,100	39,200	220,100	0	210		1		
16.001-2-9	Baxter, Kimberly S.	65,800	10,200	65,800	0	210		1		1- 57- 8
15.048-1-8	Baxter, Larry	43,600	3,900	43,600	0	210		1		1- 40- 3
23.001-2-9	Beamish, Michael	90,000	25,300	90,000	0	240		1		1- 39-11
14.002-1-8.111	Beattie, John R.	23,300	23,300	23,300	0	105		1		1- 10- 5.1
15.001-1-25.1	Beattie, John R.	108,300	40,700	108,300	0	112	W	1		1- 10- 7
15.004-1-50	Beattie, Kevin A.	86,900	14,100	86,900	0	210		1		1- 15- 7
15.002-1-32	Beattie, Lawrence	39,400	39,400	89,400	0	270	W	1		1- 10- 4.1
15.048-1-7	Beattie, Mary (Estate)	700	700	700	0	322		1		1- 10- 3
16.047-1-7	Beaudoin, Mary D.	37,400	7,000	37,400	0	270		1		1-67-10
15.002-2-3	Beaulieu, Dale	29,000	29,000	29,000	0	322		1		1- 10-10
15.004-1-21.1	Beaulieu, Dale	89,500	23,900	89,500	0	240		1		1- 10-14
9.003-1-1.112	Beckstead, Paul	69,400	25,200	69,400	0	210		1		

Parcel Id	Name	2012	2013		Res Pct	Prp Cls	O C	R S	T C	Account Nbr
		Total Av	Land Av	Total Av						
15.048-1-15.2	Belile, Warren J. Jr.	80,500	20,300	80,500	0	270	W	1		1- 82- 9.2
15.048-1-17	Belile, Warren J. Sr.	54,500	7,600	54,500	0	210		1		1-82-5
9.001-3-11	Belile , Francis J (Estate)	69,900	13,400	69,900	0	270		1		
8.044-1-19	Bell, Megan (LC)	68,000	11,000	68,000	0	210		1		1- 69- 8
8.004-1-35	Bender, Carl R.	91,600	38,000	91,600	0	240		1		1- 17-10
22.002-2-19	Bender, Ian D.	54,900	15,800	54,900	0	240		1		1- 48-13
22.002-2-21.12	Bender, Roseanne Lee	62,200	9,100	62,200	0	210		1		
15.001-2-20	Benham, Keith A.	119,000	15,500	119,000	0	210		1		1- 65- 6
8.054-1-33.1	Bennett, Gordon	182,200	83,800	182,200	0	210	W	1		1- 11-11
8.048-2-3.1	Bennett, Roger	90,700	77,800	90,700	0	260	W	1		1- 9- 4
15.001-1-3	Berg, Dora	12,300	12,300	12,300	0	312		1		1- 83- 8.2
8.061-1-10.1	Berner, Joseph A.	111,200	96,800	111,200	0	260	W	1		1- 55-12
8.061-1-32	Berry Trust, Joyce	129,300	98,100	129,300	0	210	W	1		1-20-6
15.041-1-19.1	Beshaw, Roy A.	41,600	9,700	41,600	0	210		1		1- 78- 5
16.034-2-7	Besio, Elizabeth A.	115,000	19,600	115,000	0	210	W	1		1- 64-13
8.047-1-3	Besio, John H.	106,100	84,500	106,100	0	260	W	1		1- 41-12
8.047-1-28	Besio, John H.	2,000	2,000	2,000	0	971	W	1		8- 88- 8
8.061-1-65	Bessy, Kevin	142,200	81,400	142,200	0	210	W	1		1- 11-15
8.061-1-68.1	Bessy, Kevin	30,100	30,100	30,100	0	311		1		
15.002-2-26	Bessy, Sherry	48,600	15,200	48,600	0	270		1		1- 63-14.13
8.004-1-33	Bestor, Paul Lloyd	77,300	9,200	77,300	0	210		1		1- 12- 1
16.026-2-9	Bigelow, Martin	74,800	18,600	74,800	0	210		1		1- 32-14
9.001-1-19	Bigness, Bruce A. II.	61,000	10,200	61,000	0	210		1		1- 57-13
9.048-2-9	Binan, Bruce W.	48,900	8,800	48,900	0	210		1		1- 64- 2
15.003-1-10.1	Bishop, Jeffrey	65,100	9,400	65,100	0	210		1		1- 59-11
15.003-1-16.12	Bishop, Jeffrey	2,000	2,000	2,000	0	314		1		
8.004-3-3	Bissonette, Donald T.	57,800	9,700	57,800	0	210		1		1- 9- 2
15.041-1-14	Blair, Kenneth N.	51,000	9,900	51,000	0	210		1		1- 61- 1
9.064-1-8.1	Blair, Nicole	122,300	11,100	122,300	0	210		1		1-36-7
9.057-4-30	Blair, Tomijo	48,000	8,500	48,000	0	270		1		1- 34- 4
9.001-1-5.1	Bodway, Stephanie	35,300	13,700	35,300	0	210		1		1- 51-12
9.001-1-72.11	Bogosian, Susan M.	145,600	31,700	145,600	0	210		1		
15.003-2-14	Boice, Clifford L.	78,300	4,900	78,300	0	210		1		1- 33-14
15.040-3-2	Boice, Timothy C.	42,400	8,700	42,400	0	210		1		1- 69- 1
15.001-2-10	Bolster, William F.	48,000	8,800	48,000	0	210		1		1- 75- 2
15.048-1-27	Bolt, Christopher	64,700	7,500	64,700	0	210		1		1- 6- 9
16.001-2-62.1	Bombard, Sheldon (LU)	600	600	600	0	311		1		
Page Totals	Parcels		37	2,635,000		915,300		2,635,000		

Parcel Id	Name	2012	2013		Res Pct	Prp Cls	O C	R S	T C	Account Nbr
		Total Av	Land Av	Total Av						
9.003-5-20	Booras, George Trust	78,100	28,100	78,100	0	484	1			1- 49- 7
8.004-2-32.1	Boots, Charles	2,800	2,800	2,800	0	311	1			
15.002-1-38	Boots, Jennifer	23,100	7,000	23,100	0	210	1			1- 20- 4
8.004-3-25	Bouchard, Lynn R.	64,300	17,800	64,300	0	210	1			1-34-1.1
8.047-1-10	Boyce, James P.	134,200	97,500	134,200	0	210	W 1			1-41-15
16.001-2-15.2	Boyce, James P.	3,400	3,400	3,400	0	120	W 1			
16.001-2-15.3	Boyce, John R.	17,600	17,600	17,600	0	322	W 1			
8.047-1-12.1	Boyce, John Richard Jr.	304,900	95,700	304,900	0	210	W 1			1- 72- 1
16.001-2-15.1	Boyce, Pauline	22,000	22,000	22,000	0	120	1			1- 13- 8
8.047-1-11	Boyce, Pauline (LU)	113,700	97,500	113,700	0	260	W 1			1- 13- 7
23.001-2-15	Boyce, Shannon M.	202,900	44,300	202,900	0	240	1			1- 28- 8
15.001-2-7	Braddock, David B.	12,000	8,700	12,000	0	210	1			1- 46-15
22.002-3-3.2	Bradford, Michael	15,800	7,700	15,800	0	312	W 1			1-9-10.2
22.002-3-3.3	Bradford, Michael	4,900	2,500	4,900	0	312	W 1			1-9-10.3
8.065-1-1.1	Bradley, Barbara (LU)	97,600	32,300	112,500	0	210	1			1- 14- 1
8.048-1-13.1	Bradley, James (LU)	98,200	88,900	98,200	0	260	W 1			1- 14- 2
9.048-1-17	Brady, Rose R.	75,600	14,100	75,600	0	210	1			1- 14- 4
23.001-3-38.1	Brady, Timothy T.	14,600	14,600	14,600	0	311	W 1			1- 72- 2
* 15.003-1-16.11	Brailsford, Lee	109,200	45,000	109,200	0	112	W 1			1- 80- 8.1
15.003-1-16.111	Brailsford, Lee		29,700	93,900	0	112	W 1			1- 80- 8.1
15.003-1-16.113	Brailsford, Lee		11,300	11,300	0	322	W 1			
15.040-4-5	Brailsford, Natalie	69,900	10,900	69,900	0	210	1			
9.064-1-1	Brailsford, Robert S.	82,200	11,100	82,200	0	210	1			1- 68-13
9.064-1-2	Brailsford, Robert S.	5,700	5,700	5,700	0	311	1			1- 70-12.2
15.002-1-10	Brainard, Duane G.	101,000	25,300	101,000	0	210	1			1- 41- 5
15.002-1-9.2	Brainard, Scott	62,400	11,100	62,400	0	210	1			1- 41- 6
9.003-2-12	Brais, Marcel (LU)	46,300	25,600	46,300	0	210	1			1- 14- 5
22.050-2-8	Brais, Ruby	2,600	2,600	2,600	0	311	1			1- 84- 6
9.003-2-68.3	Brais, Ruby E.	18,900	13,900	18,900	0	270	1			1- 54- 8.3
16.001-2-5	Brais, Ruby E.	40,900	8,400	40,900	0	210	1			1- 16- 2
14.002-1-31.2	Brannen, Patrick	14,900	11,200	14,900	0	312	1			
14.002-1-26.11	Brannen, Sheila (LU)	39,600	14,800	39,600	0	210	1			1- 14- 7.11
14.002-1-24	Brannen, Walter Sr.	3,000	3,000	3,000	0	314	1			
14.002-1-31.1	Brannen, William M. Jr.	11,600	11,600	11,600	0	322	1			
15.001-1-44	Brannen, William M. Jr.	3,300	3,300	3,300	0	314	1			
15.040-4-11	Breen, Terry	81,800	19,500	81,800	0	210	W 1			
8.035-1-9	Breitbeck, Kurt	1,000	1,000	1,000	0	311	1			
Page Totals	Parcels		36	1,870,800		822,500		1,990,900		

Parcel Id	Name	2012	2013		Res Pct	Prp Cls	O C	R S	T C	Account Nbr
		Total Av	Land Av	Total Av						
8.035-1-19	Breitbeck, Kurt T.	212,700	44,800	212,700	0	210		1		1- 33-10
15.001-1-5.11	Brewer, Norma Patricia (LU)	97,400	15,600	97,400	0	210		1		1- 83- 8.1
22.002-3-1	Brothers, Francis	30,300	6,800	30,300	0	210		1		1- 72- 7
23.003-1-10	Brothers, Francis W.	6,100	6,100	6,100	0	910		1		1- 15- 3
8.036-2-22	Brothers, James	85,100	12,700	85,100	0	210		1		1- 15- 6
16.001-4-5	Brothers, Rachel R.	50,800	14,400	50,800	0	270		1		1- 47- 1
23.002-2-4.2	Brothers, Roger C.	37,400	11,500	37,400	0	210		1		
23.002-2-4.11	Brothers, Roger C.	20,900	20,900	20,900	0	323		1		1- 15- 4
23.001-2-13	Brothers, Roger & Victoria	1,200	1,200	1,200	0	322		1		1- 15- 8
23.001-2-14	Brothers, Roger & Victoria	13,300	13,300	13,300	0	910		1		1- 15- 5
23.001-2-11	Brothers, Ronald	30,700	30,700	30,700	0	910		1		1- 54-13
23.002-2-4.12	Brothers, Ronald C.	60,200	9,200	60,200	0	210		1		
9.003-2-16.3	Brown, Philip	95,300	37,500	95,300	0	270		1		1- 32- 5.3
9.001-1-78	Brown, Philip E.	57,200	11,700	57,200	0	270		1		
8.061-1-55.1	Brown, William	47,000	47,000	52,000	0	312		1		
9.056-1-3	Buffham, Bonnie L.	120,000	10,800	120,000	0	210		1		
15.002-1-47.13	Buffham, Jeremy J.	75,000	20,400	75,000	0	210	W	1		
9.003-2-84.12	Burke, Shawn K.	35,000	35,000	35,000	0	330		1		
22.002-2-20.12	Burleigh, Patricia	97,800	14,700	97,800	0	210		1		
16.001-3-23	Burns (LC), Rodney A.	53,900	14,200	53,900	0	210		1		1- 50- 9
8.061-1-63.1	Burt, William T.	98,000	87,200	98,000	0	260	W	1		1- 82- 1
15.048-2-5	Bush, Warner K.	34,400	11,700	34,400	0	210		1		1- 16- 4
9.056-1-7	Byington, Francis E (LU)	88,600	16,600	88,600	0	210		1		1- 83- 5
8.004-3-23	Bylow, Diane M.	49,200	11,800	49,200	0	270		1		1- 34- 1.3
14.002-1-3	Bylow, Ty B.	65,600	19,700	65,600	0	210		1		1- 16- 6
16.001-2-56	C & J Enterprises LLC	217,800	41,900	217,800	0	416		1		1- 32- 4
16.001-2-57.1	C & J Enterprises LLC	302,900	72,000	302,900	0	416		1		1- 22- 8
14.002-1-28	Caldwell, Denise (LC)	35,000	13,900	35,600	0	270		1		
9.003-3-48	Callender, Vance	216,400	25,300	216,400	0	210		1		
8.047-2-20	Cameron, Charles D.	300,000	78,500	300,000	0	210	W	1		1- 59-14
9.073-2-15	Cameron, Gordon	65,700	7,400	65,700	0	210		1		1- 20- 3
14.002-1-21	Cameron, Mary E.	31,700	13,900	31,700	0	210		1		1- 16-10
15.003-2-12.2	Cameron, Richard	500	500	500	0	314		1		
15.003-2-11	Cameron, Richard J.	75,800	26,200	75,800	0	240		1		1- 56-12
15.003-2-19.11	Cameron, Robert	120,200	10,800	120,200	0	210		1		1- 74-15
15.003-2-1.1	Cameron, Robert J.	11,000	11,000	11,000	0	910	W	1		1- 6- 8
15.002-1-8	Cameron, Scarlett	41,600	10,100	41,600	0	210		1		1- 47-10
Page Totals	Parcels		37	2,981,700	837,000	2,987,300				

Parcel Id	Name	2012	2013		Res Pct	Prp Cls	O C	R S	T C	Account Nbr
		Total Av	Land Av	Total Av						
9.048-1-6	Campbell, Allison	76,300	8,500	76,300	0	210		1		1- 51- 3
16.001-2-68	Campbell, Colin Thomas	59,700	34,200	59,700	0	240		1		1- 58-12.2
22.002-3-2	Campbell, Timothy C.	39,800	9,200	39,800	0	270		1		1- 11-10
9.004-3-1.2	Canales, Luis I.	484,000	44,000	484,000	0	210	W	1		
8.055-1-15	Cappione, Amedeo J (LU)	142,600	81,300	142,600	0	210	W	1		1- 16-15
8.061-1-22	Cappione, David P.	128,800	81,300	128,800	0	260	W	1		1- 6-13
9.001-1-28.1	Cappione, John R.	110,500	16,400	112,900	0	210		1		1- 39-10
8.062-1-23.1	Cardinal, Bethel R.	148,300	84,700	148,300	0	210	W	1		1- 17- 3
15.002-1-34	Carney, Paul	1,600	1,500	1,600	0	312		1		1- 29- 5
15.002-1-33.1	Carney, Paul P.	95,700	30,700	95,700	0	210	W	1		1- 44- 7
8.004-1-55	Carney, Rodney K.	102,200	35,000	102,200	0	455		1		
9.001-1-61	Carney, Rodney K.	104,300	18,500	104,300	0	210		1		1- 8- 4. 2
9.001-1-62.2	Carney, Rodney K.	6,500	6,500	6,500	0	311		1		1- 8- 4.12
15.002-1-39	Carney, Tom	3,500	3,500	3,500	0	314		1		1- 57- 5
16.003-1-11.2	Caron, Raymond G. Jr.	13,000	13,000	13,000	0	314		1		
* 8.048-1-18	Carroll, Mary M Secours	4,000	4,000	4,000	0	971	W	1		8- 88- 8
* 8.004-1-11.112	Carroll, Maureen J.	261,800	40,000	261,800	0	210		1		
8.065-2-8	Carroll, Maureen J.		40,000	261,800	0	210		1		
8.065-2-3	Carroll, Patrick D.	217,600	101,500	217,600	0	210	W	1		
* 8.004-1-62	Carroll, Thomas J.		44,600	194,300	0	311		1		1- 17- 9
* 8.065-2-1	Carroll, Thomas J. Jr.	181,600	123,700	181,600	0	210	W	1		
8.065-2-1.1	Carroll, Thomas J. Jr.		136,100	194,000	0	210	W	1		
* 8.004-1-11.111	Carroll , Rita F (Estate)	194,300	44,600	194,300	0	210		1		1- 17- 9
16.002-1-23.41	Carvill, Robert G.	214,400	71,200	214,400	0	210	W	1		1-53-1.14
8.002-1-52	Casey, Daniel J.	203,400	49,000	203,400	0	210		1		1- 70- 9.1
8.004-1-19.11	Casey, James H.	111,700	19,200	111,700	0	210		1		1- 11-13.1
8.061-1-8	Casey, Patrick M.	144,200	91,900	144,200	0	210	W	1		1- 30- 7
15.041-1-12	Casey, Ronald	53,900	6,500	53,900	0	210		1		1-47-11
15.041-1-24.2	Casey, Ronald D.	1,000	1,000	1,000	0	314		1		
8.002-1-12.1	Casselma n, M. Theresa (LU)	110,000	29,900	110,000	0	210		1		1- 18- 1
8.044-1-1	Casselma n, Theresa (LU)	24,100	7,700	24,100	0	210		1		1- 26- 8
15.041-1-5	Cassort, David A.	64,200	7,500	64,200	0	210		1		1-18-2
8.035-1-13.2	Cassort, Melissa A.	32,400	7,200	32,400	0	210		1		
22.051-2-3	Castagnier, Loretta	21,700	5,800	21,700	0	270		1		1- 84- 2
8.002-1-44	Castleman, Marilyn (Estate)	108,200	38,800	108,200	0	210		1		1-48-7.21
8.061-1-64.1	Catalina, Joseph M.	159,300	88,000	176,600	0	210	W	1		1- 7- 7
8.062-1-19.1	Catanzarite, Josephine M.	104,200	94,900	104,200	0	260	W	1		1- 12- 3

Page Totals Parcels 32 3,087,100 1,264,500 3,562,600

Parcel Id	Name	2012	2013		Res Pct	Prp CIs	O C	R S	T C	Account Nbr
		Total Av	Land Av	Total Av						
8.002-1-7.12	Catapano, Frank III.	221,900	39,800	221,900	0	210	1			
15.002-1-31.11	Cecot, Daniel J.	220,700	115,200	220,700	0	110	W	1		1- 10- 4.2
15.004-1-28	Cecot, Krista L.	86,200	12,900	86,200	0	210	1			1- 35-12
8.047-3-9	Cecot, M Shawna	184,700	77,700	184,700	0	210	W	1		1-64-14
8.047-3-8	Cecot, Shawna M.	174,000	88,000	174,000	0	210	W	1		1- 14-14
9.064-1-15.11	Cecot Family Limited Partship	175,000	32,400	175,000	0	421	W	1		1- 18- 8 &
9.003-2-27.11	Cecot Family Limited Ptnership	12,700	12,700	12,700	0	311	1			1- 70-12.11
9.048-1-5	Cedars Realestate Inc	66,600	10,000	66,600	0	411	1			1- 76-10
8.036-2-28	Chapman, Lynn P.	10,600	10,600	10,600	0	311	1			
16.047-1-12	Chapman, Philip	11,000	11,000	11,000	0	311	1			1- 34-12
16.047-1-11	Chapman, Philip J.	44,500	7,000	44,500	0	210	1			1- 12-13
8.004-1-18.1	Charleston, Wayne	185,000	51,800	189,200	0	210	1			1- 64-12
14.004-1-12	Chase, Stewart	16,200	16,200	16,200	0	321	W	1		
22.002-2-46.11	Chase, Stewart	72,400	35,600	112,400	0	240	W	1		
22.002-2-46.12	Chase, Stewart	19,900	19,900	19,900	0	322	W	1		
22.002-2-46.13	Chase, Stewart	10,200	10,200	10,200	0	321	W	1		
23.001-1-30	Chase, Stewart	25,300	25,300	25,300	0	322	1			
8.062-1-56	Chayko, Gary	22,000	22,000	22,000	0	311	1			
8.062-1-57	Chayko, Gary	22,000	22,000	22,000	0	311	1			
8.044-1-24	Chestnut, James R.	177,200	12,700	177,200	0	210	1			
9.001-1-20	Chestnut, James R.	50,000	8,500	48,000	0	210	1			1- 9- 7
8.048-2-7	Chilton, Allen W.	233,000	148,600	233,000	0	210	W	1		1- 15- 1
8.035-1-2	Cichetti, Neil J	267,500	35,200	327,500	0	210	1			1- 54- 3
9.048-2-8	Clark, Franklin A.	46,400	8,800	46,400	0	210	1			1- 15- 2
23.003-1-3	Clark, Franklin A & Jeffrey	5,600	5,600	5,600	0	910	1			1-18-9
23.003-1-6	Clark, Franklin A & Jeffrey	3,500	3,500	3,500	0	910	1			1- 25- 3
23.003-1-8	Clark, Franklin A & Jeffrey	5,400	5,400	5,400	0	322	1			1- 25- 2
23.003-1-9	Clark, Franklin A & Jeffrey	3,200	3,200	3,200	0	322	1			1- 28- 7
8.044-1-8.1	Clark, Jeffrey A.	87,000	12,300	87,000	0	210	1			1- 50-15
8.044-1-31	Clark, Jeffrey A.		2,500	2,500	0	314	1			
23.003-1-13.2	Clark, John M & Karen J	23,900	8,000	23,900	0	270	1			
9.003-6-6	Clookey, Richard F.	157,700	30,000	157,700	0	210	W	1		
8.002-1-7.11	Clopman, Rose	88,000	39,800	88,000	0	210	1			1- 41- 8
8.036-3-1	Clough, Molly E.	192,000	13,300	192,000	0	210	1			
15.003-2-32	Cloutier, Raymond J.	88,200	14,800	88,200	0	210	1			
9.057-4-3.1	Coffin, Peggy E.	65,600	10,200	65,600	0	210	1			1- 74- 9
9.003-1-2.2	Coia, Karen B.	58,000	12,300	58,000	0	270	1			1- 50- 2.2
Page Totals	Parcels		37	3,133,100	995,000	3,237,800				

Parcel Id	Name	2012	2013		Res Pct	Prp Cls	O C	R S	T C	Account Nbr
		Total Av	Land Av	Total Av						
23.001-3-37	Colbert, Christina	6,400	5,400	6,400	0	260	W	1		1- 58-14
8.044-3-5	Colby, Lorraine T.	30,200	9,600	30,200	0	270		1		1- 19- 8
8.044-1-18	Cole, Jason P.	74,800	12,800	74,800	0	210		1		1- 74- 5.33
15.040-2-7	Community Church of Louisville	60,900	9,200	60,900	0	210		8		
15.040-2-8	Community Church of Louisville	141,800	14,700	141,800	0	620		8		8- 90- 2
15.040-2-9	Community Church of Louisville	17,900	17,900	17,900	0	695		8		8- 89- 8
15.040-2-10	Community Church of Louisville	104,000	11,700	104,000	0	620		8		8- 90- 1
15.048-2-3	Compo, Donald	60,700	8,300	60,700	0	210		1		1- 19-12
15.001-2-5	Compo, Donald J.	94,500	16,800	94,500	0	486		1		1- 75- 8
15.003-2-30	Compo, Tammy	82,000	20,000	82,000	0	210		1		1- 19-13.2
15.048-1-33.1	Compo, Tammy	3,700	3,700	3,700	0	314		1		1- 19-13.3
15.003-2-29	Compo, Tammy Lynn	5,900	5,900	5,900	0	322		1		1- 19-13.1
8.054-1-1.1	Conte, Gannaro A (LU)	214,500	89,400	214,500	0	210	W	1		1- 26-15
15.004-1-5	Cook, Brent	12,700	21,000	80,500	0	312		1		1- 31-12
15.002-1-3	Cook, Brent W.	56,300	8,900	56,300	0	210		1		1- 32- 2
9.003-2-11	Cook, Florence C.	67,400	26,100	67,400	0	210		1		1- 20- 8
9.003-2-18.111	Cook, Raymond J.	86,500	25,500	86,500	0	210		1		1- 24- 3
9.001-1-11.1	Cook, Steven W.	82,900	25,700	82,900	0	210		1		1- 62- 6
16.003-1-8	Cooper, Rickey	33,300	8,800	33,300	0	210		1		1- 52- 7
9.056-1-11	Corey, Toban L.	5,100	5,100	5,100	0	311		1		1- 40- 2
9.056-1-8	Corey, Toby	63,800	8,500	63,800	0	210		1		1- 24-14
16.026-2-5	Cornell, Wallace	76,400	14,000	76,400	0	210		1		1- 20-10
9.073-3-7	Corp. Of The Presiding Bishop	375,000	28,800	375,000	0	620		8		
9.003-6-19.1	Cote, Gerard	198,800	35,000	198,800	0	210		1		
8.036-2-3.1	Coto, Connie M.	183,700	34,300	183,700	0	210		1		
9.073-2-10.1	Coupal Investors LLC	66,500	9,300	66,500	0	210		1		1- 30- 8.1
9.003-5-4.1	Coupal Investors, LLC	106,800	106,800	106,800	0	330		1		1- 20-12
9.057-5-8	Cousineau, Jean M.	70,000	12,200	70,000	0	210		1		1- 21- 8
15.040-4-13	Covais, Anthony M.	111,300	19,200	111,300	0	210	W	1		
8.056-1-5.1	Cox, Charles L. Jr.	148,500	87,000	148,500	0	210	W	1		1-12-14
15.002-1-42.11	Crandall, Ralph J.	150,500	73,300	309,100	0	210	W	1		1- 76- 5. 2
15.002-1-2	Crinklaw, Bruce	25,200	12,600	25,200	0	270		1		1- 67-13
15.002-1-5	Crinklaw, James J.	58,200	10,100	58,200	0	210		1		1- 21- 1
15.002-1-7.1	Crinklaw, James J.	6,600	6,600	6,600	0	322		1		1- 21- 2
9.064-1-25	Cromie, Patrick R.	186,500	29,300	186,500	0	210	W	1		1- 36- 8.2
8.035-1-8	Cross, Douglas R.	72,600	20,200	72,600	0	210		1		1- 21- 9
8.035-1-10	Cross, Gary R (LU)	66,900	10,800	66,900	0	210		1		1- 21- 3
Page Totals	Parcels		37	3,208,800	864,500	3,435,200				

Parcel Id	Name	2012	2013		Res Pct	Prp Cls	O C	R S	T C	Account Nbr
		Total Av	Land Av	Total Av						
8.002-1-48	Cross, Gordon Robert	53,400	26,200	53,400	0	210		1		1- 74- 5.2
16.003-1-10	Crowe, Adelaide B (Estate)	131,400	29,800	131,400	40	415		1		1- 11-12
16.001-3-16	Cummings, Stephen F.	18,200	12,200	18,200	0	210		1		1- 63- 6
16.047-1-15	Curran, Christine A.	19,500	7,400	19,500	0	270		1		1- 22- 3
16.001-2-18	Curran, John J.	102,400	80,000	102,400	0	240		1		1- 22- 2
15.001-1-35	Curran, Lee R.	8,700	8,700	8,700	0	311		1		1-14-7.12
15.001-1-36.1	Curran, Lee R.	5,300	5,300	5,300	0	311		1		
15.001-1-36.2	Curran, Lee R.	148,700	20,000	148,700	0	240		1		
14.002-1-8.112	Curran, Lee Richard	11,900	11,900	11,900	0	105		1		
9.003-3-50.2	Curran, Mark Edward	111,800	25,000	111,800	0	210		1		
8.004-3-1.12	Curran, Michael	1,600	1,600	1,600	0	311		1		
8.061-1-20	Curran, Pat	90,100	84,600	90,100	0	312	W	1		1- 23- 6
8.056-1-42.1	Curran, Patrick	26,000	26,000	26,000	0	311		1		
8.004-1-22.1	Curran, Patrick J.	17,700	17,700	17,700	0	120		1		1- 71- 1.1
8.004-3-1.2	Curran, Patrick J.	2,500	2,500	2,500	0	314		1		1- 33- 5.2
8.047-3-13.1	Curran, Patrick J.	201,800	106,400	201,800	0	210	W	1		1- 63- 7
* 8.055-2-38	Curran, Patrick J.	17,100	17,100	17,100	0	311		1		
* 8.055-2-39	Curran, Patrick J.	17,100	17,100	17,100	0	311		1		
8.055-2-39.1	Curran, Patrick J.	29,300	29,300	29,300	0	311		1		
* 8.055-2-40	Curran, Patrick J.	21,900	21,900	21,900	0	311		1		
8.055-2-41	Curran, Patrick J.	365,100	58,400	415,100	0	210		1		
9.003-2-58.1	Curran, Patrick J.	62,300	17,600	62,300	0	411		1		1- 45- 5
15.002-1-45	Curran, Patrick J.	89,400	37,700	89,400	0	240	W	1		1- 33- 5.1
16.001-2-2	Curran, Patrick J.	1,000	1,000	1,000	0	311		1		1- 51- 7
16.001-2-65	Curran, Pauline	500	500	500	0	314		1		
16.047-1-2	Curran, Pauline	1,500	1,500	1,500	0	314		1		
8.004-1-25	Curran, Timothy	211,600	48,500	211,600	0	113		1		1- 59- 9
8.004-1-27.1	Curran, Timothy J.	7,000	7,000	7,000	0	910		1		1- 55-10
8.004-1-48	Curran, Timothy J.	430,000	63,000	430,000	0	113		1		1- 79- 8
15.002-1-46	Curran, Timothy & Pauline	2,700	2,700	2,700	0	314		1		
16.047-1-16	Curran, Vincent	56,000	14,300	56,000	0	210		1		1- 22- 4
15.001-1-11.11	Curran Development Corp	26,100	26,100	26,100	0	322		1		1- 66-11.1
8.003-2-1	Curran Logging Inc	10,400	10,400	10,400	0	910		1		1- 21-14
8.004-3-1.13	Curran Logging Inc	3,100	3,100	3,100	0	311		1		1-33-5.13
8.004-3-7.1	Curran Logging Inc	51,000	51,000	51,000	0	323	W	1		1- 71- 1.2
9.003-2-56.1	Curran Logging Inc	96,600	96,600	96,600	0	322		1		1- 59- 3
14.002-1-22	Curran Logging Inc	57,900	57,900	57,900	0	322		1		1- 77-11
Page Totals	Parcels		34	2,423,200	991,900	2,502,500				

Parcel Id	Name	2012	2013		Res Pct	Prp Cls	O C	R S	T C	Account Nbr
		Total Av	Land Av	Total Av						
15.004-1-53	Curran Logging Inc	7,000	7,000	7,000	0	322		1		1- 22-12
8.002-1-9.1	Cusworth, Edward	101,700	26,500	101,700	0	312		1		1- 58- 3
15.001-2-9	Cyrus, Raymond Jr (Estate) C.	35,000	10,900	35,000	0	210		1		1- 10- 9
9.003-4-4	Czyz, Henry P.	89,900	13,400	89,900	0	210		1		1-12-11.2
8.002-2-51	D'ariento, Nathan J.	148,800	24,900	148,800	0	210		1		1- 52-14
8.002-2-52	D'ariento, Nathan J.	6,400	6,400	6,400	0	314		1		1- 52-15
15.002-1-31.2	Dagrossa, Michael T.	93,000	15,700	93,000	0	210		1		
9.065-3-3	Danko Development Corp	57,600	11,800	57,600	0	270		1		1- 28-12
8.056-1-22.1	Dannan, Sallie M.	234,400	113,900	234,400	0	210	W	1		1- 60- 6
9.057-4-27	Davey, Raymond J.	79,500	7,500	79,500	0	210		1		1- 43-14
8.047-2-8.1	Davis, Charles	167,800	116,400	167,800	0	210	W	1		1- 55-14
8.004-2-7	Davis, William J.	3,000	3,000	3,000	0	322		1		1- 30-13.2
15.003-1-5.1	Day, Ryan K.	52,000	13,900	52,000	0	210		1		1- 75-11
8.054-1-27.1	Daye, Ann	184,700	95,700	184,700	0	210	W	1		1- 11-14
9.004-3-1.11	Daye, Ann P.	51,800	51,800	51,800	0	322	W	1		1- 58-10
8.062-1-34.1	Daye, Marwan	30,000	30,000	30,000	0	311		1		
8.062-1-32.1	Daye, Suhail	32,000	32,000	32,000	0	311		1		
8.054-1-62	Daye, Suhail S.	461,000	137,300	461,000	0	210	W	1		1- 8- 3
14.002-1-30	Debien, Gerald J.	2,900	2,900	2,900	0	314		1		
15.001-1-34	Debien, Gerald J.	14,000	14,000	14,000	0	322		1		1- 10-11
15.003-1-28.1	Debien, Gerald J.	10,000	10,000	10,000	0	322		1		
16.034-2-10	Debien, Leo R.	126,000	28,900	126,000	0	210	W	1		1- 53- 3.3
14.004-3-1	Debien, Leo R. Jr.	3,500	3,500	3,500	0	322		1		
22.002-3-8	Debien, Richard	44,000	16,700	44,000	0	270	W	1		1- 6-16.1
9.057-4-38.1	DeCarr, Julie L.	138,500	12,200	138,500	0	210		1		1- 18- 7.1
16.001-2-20	Decelles, Norman	72,800	15,900	72,800	0	210		1		1- 28-11
9.073-3-2	Decilles, David P.	39,500	8,700	39,500	0	210		1		1- 61- 3
16.002-1-33.62	Deleel, William	93,000	20,200	93,000	0	210		1		1-53-3.22
15.040-2-3.1	Delisle, Timothy	45,700	9,200	45,700	0	210		1		1- 45- 1.1
9.073-2-13	Delosh, Tracie E.	74,200	6,800	74,200	0	210		1		1- 35- 9
9.003-5-15	Demane, Scott D.	56,200	20,700	56,200	0	484		1		1- 23- 2
8.048-1-12.1	Demo, Mary Alice	164,700	93,200	164,700	0	210	W	1		1- 23- 5
9.073-3-5	Demo, Richard C. Jr.	72,600	8,200	72,600	0	210		1		1- 75-13
9.057-4-22	Deno, Bill	17,700	7,800	17,700	0	210		1		1- 85- 3
22.002-2-22	Derouchie, Gerry J.	55,500	6,000	55,500	0	270		1		1- 44-15. 2
8.044-1-7	Derouchie, Pauline E (LU)	86,100	10,200	86,100	0	210		1		1- 23-10.1
16.001-6-5.21	Deruchia, Robert J.	112,000	15,000	112,000	0	210		1		

Parcel Id	Name	2012	2013		Res Pct	Prp Cls	O C	R S	T C	Account Nbr
		Total Av	Land Av	Total Av						
9.048-2-5	Derushia, Derek	41,700	10,200	41,700	0	210	1			1- 63-11
15.002-1-19	Desgagne, Joy P (LU)	39,700	11,100	39,700	0	210	1			1- 23-12
9.003-3-39.1	Deshaies, Corey	116,000	20,300	142,000	0	210	1			1- 59-10
15.001-1-8.1	Deshaies, Debralee	32,200	32,200	32,200	0	105	1			1- 67- 5.1
* 8.061-1-24	Deshaies, James J.	298,700	76,500	298,700	0	210	W 1			1- 80- 6
8.061-1-24.1	Deshaies, James J.		76,500	298,700	0	210	W 1			1- 80- 6
* 8.061-1-83	Deshaies, James J.	4,600	4,600	4,600	0	971	W 1			8- 88- 8
16.001-6-3	Deshane, Alex R.	64,700	13,300	64,700	0	210	1			1- 63- 3.3
9.003-2-36	Devine, Peter T.	36,900	10,500	36,900	0	210	1			1- 31-13
9.001-3-4	Dewey, George (LU)	12,700	12,700	12,700	0	314	1			1- 24- 1
9.001-3-6	Dewey, James C.	79,900	25,100	79,900	0	210	1			1- 24- 2
9.003-2-69.1	Dewey, James D.	7,500	7,500	7,500	0	910	1			1- 77- 5.21
9.001-3-7	Dewey, Randy	9,800	9,800	9,800	0	311	1			1- 77- 5.2
15.041-1-21	Dewey, Walter F.	108,200	14,100	108,200	0	210	1			
8.062-1-7	Dexter, Raymond J.	180,000	84,600	180,000	0	210	W 1			1- 23- 7
16.003-1-11.1	Dishaw, Jeffrey K.	106,700	27,600	106,700	0	455	1			1- 81-12
16.001-1-3.2	Dishaw, Larry J.	133,100	23,000	133,100	0	210	W 1			
16.001-6-1.113	Dishaw, Thomas	2,000	2,000	2,000	0	314	W 1			
16.001-6-6.1	Dishaw, Thomas R.	137,400	44,300	137,400	50	557	W 1			
9.048-1-4	Dixon, Susan E.	59,100	8,000	59,100	0	210	1			1- 76-11
22.004-3-4.22	Dodge, George	40,400	17,400	40,400	0	312	1			
9.001-1-33.1	Dodge, Maxine	78,500	14,800	78,500	0	210	1			1- 25- 6
15.004-1-22.23	Doman, George M.	24,100	12,400	24,100	0	270	1			
8.004-2-11	Donderwitz (Estate), Norma	62,200	11,500	62,200	0	210	1			1- 25- 8
9.057-4-26	Donnelly, Brian J.	35,000	11,100	35,000	0	210	1			1- 11- 6
15.041-1-16	Donnelly, Dennis	58,800	13,500	58,800	0	210	W 1			1- 25-12
9.062-4-2	Donnelly, Lyle	21,400	12,200	21,400	0	270	1			1- 25-13 &
15.041-1-15	Donnelly, Travis	26,300	12,700	26,300	0	270	W 1			1- 75- 6
15.004-1-4	Dorr, Larry J.	58,300	18,700	58,300	0	210	1			1- 22- 6
15.040-3-11	Doud, Lorraine (LU)	49,000	22,600	49,000	0	210	W 1			1- 26- 5
23.003-1-7.1	Doud, Lorraine (LU)	2,400	2,400	2,400	0	910	1			1- 26- 6.1
15.002-2-4.1	Doussa, Una D.	34,400	15,300	34,400	0	210	1			1- 22- 5.1
8.044-1-4	Dow, Corey E.	47,000	9,600	47,000	0	210	1			1- 46-14
9.003-2-50	Dow, Diana M.	93,300	25,100	93,300	0	210	1			1- 79- 9
16.026-1-3	Dow, Diana M.	64,800	14,500	64,800	0	270	1			1-8-7.1
9.003-2-46.1	Dow, Eric J.	72,100	25,300	72,100	0	210	1			1- 81- 8
15.003-1-1	Dow, Jason M.	76,700	11,500	76,700	0	240	1			1- 58- 8
Page Totals	Parcels		35	2,012,300	683,400	2,337,000				

Parcel Id	Name	2012	2013		Res Pct	Prp Cls	O C	R S	T C	Account Nbr
		Total Av	Land Av	Total Av						
8.004-1-27.2	Dow, Mark G.	47,300	11,500	47,300	0	210	1			
15.002-2-20	Dowdle, Patrick J.	26,000	20,000	26,000	0	312	W	1		1- 34- 1.5
15.002-2-29	Dowdle, Patrick J.	16,200	16,200	16,200	0	322	W	1		
8.004-2-9.21	Dowdy, Larry A.	171,600	18,400	171,600	0	240	1			
8.004-2-9.22	Dowdy, Larry A.	10,000	10,000	10,000	0	314	1			
9.003-2-34.2	Drake, Raymond C.	59,900	14,300	59,900	0	210	1			1- 11- 9.2
8.002-1-5	Drinkwine, William (LU)	125,300	38,400	125,300	0	210	1			1- 48- 7.1
8.036-2-11.1	Ducolon, Herbert (LU)	96,300	17,500	101,300	0	210	1			1- 890 4
8.036-2-8	Ducolon, William J.	52,900	11,600	52,900	0	210	1			1- 26-13
15.001-2-13	Dufresne, Thomas	68,000	13,100	68,000	0	210	1			1- 52- 9
8.004-3-10	Dumas, Allen L.	35,000	9,200	35,000	0	270	1			1- 61- 7
15.003-5-1	Duncan, Brenda A.	5,000	5,000	5,000	0	311	1			1- 58-15
8.004-1-20.12	Duncan, Donald W.	112,900	12,800	112,900	0	210	1			
16.001-3-22.2	Dunkelberg, Linda E.	2,900	2,900	2,900	0	311	1			1- 3- 7.2
16.001-3-22.3	Dunkelberg, Linda E.	24,500	12,700	24,500	0	312	1			
8.047-2-6	Durant, Charles E.	141,600	78,500	141,600	0	210	W	1		1- 61-11
15.001-1-42	Durant, Dion M.	100,200	11,600	100,200	0	210	1			
* 15.002-1-26	Durant, Mary A.	53,000	7,000	53,000	0	210	1			1- 27- 4
15.002-1-26.1	Durant, Mary A.		9,800	55,800	0	210	1			1- 27- 4
* 15.002-1-22.1	Durant, Mary Anne	2,800	2,800	2,800	0	314	1			1- 6-11.51
9.001-1-23.1	Eagles, Martin R.	95,400	14,600	95,400	0	210	1			1- 29- 1
9.003-3-53	Earl, Jeremy T.	112,600	25,300	152,400	0	210	1			
9.056-1-6	Eastwood, Richard	142,700	18,000	142,700	0	210	1			
16.026-2-16	Echlin, Gregory	7,200	7,200	7,200	0	311	1			
16.034-2-12	Eldredge, Robert	44,500	44,500	44,500	0	314	W	1		
9.065-4-9	Elizabeth Alida Elliott Trust	18,900	18,900	18,900	0	311	W	1		1- 46- 7
8.004-3-22.11	Elliott, Charles W Jr (LU)	57,800	14,100	57,800	0	270	1			1- 34- 1.2
15.002-1-13.1	Ellsworth, Deric P.	65,800	8,400	65,800	0	210	1			1- 45- 6
8.002-1-15	Engle, Ulrica Christina	75,900	24,100	75,900	0	210	1			1- 79-13
8.004-3-4	Escoe (Estate), Raphael	96,400	15,600	96,400	0	210	1			1- 28- 3
8.054-1-15.1	Evans, Richard C.	166,900	86,200	166,900	0	210	W	1		1- 69-14
8.047-3-3.1	Fairbanks, Mary Jo	213,600	79,500	213,600	0	210	W	1		1- 76- 8
23.003-1-2.12	Farley, Theodore J.	72,900	6,700	72,900	0	270	1			
16.001-2-16	Farrakhan, Jacqueline	99,800	13,100	99,800	0	210	1			1- 40-12
22.059-2-15	Fassett, Thomas R.	63,500	8,900	63,500	0	210	1			
9.064-1-24	Fay, Edward	158,300	31,200	158,300	0	210	W	1		1- 36- 8.3
23.001-3-14.1	Feeley, John R.	12,100	12,100	12,100	0	314	1			1- 30- 2
Page Totals	Parcels	35	2,599,900	741,900	2,700,500					

Parcel Id	Name	2012	2013		Res Pct	Prp Cls	O C	R S	T C	Account Nbr
		Total Av	Land Av	Total Av						
23.001-3-21.1	Feeley, John R.	7,000	7,000	7,000	0	105	1			1- 78- 3
23.001-3-22	Feeley, John R.	8,000	8,000	8,000	0	323	1			1- 77-15
23.001-3-23	Feeley, John R.	5,500	5,500	5,500	0	910	1			1- 30- 3.1
23.001-3-7.1	Fenlong, Shirley	9,800	9,800	9,800	0	311	W	1		
23.001-3-8.2	Fenlong, Shirley	63,300	16,000	63,300	0	210	W	1		
23.001-3-8.13	Fenlong, Shirley	4,700	4,700	4,700	0	314	1			
15.004-1-61	Fenlong, Vern G.	66,700	12,000	69,400	0	270	1			
9.057-4-2	Fetterly, Jason	48,800	8,500	48,800	0	210	1			1- 74- 8
15.002-1-16	Fetterly, Jason P.	55,100	10,200	55,100	0	210	1			1- 6-12
9.057-4-42.1	Fiacco, Anthony M.	6,500	6,500	6,500	0	311	1			
9.065-2-3	First Christian Church	6,500	6,500	6,500	0	311	8			
15.004-1-51.2	Fisher, Doris	24,800	12,500	24,800	0	270	1			
23.001-3-3	Fisher, Michelle R.	61,400	16,400	61,400	0	210	W	1		1-54-5.2
8.004-2-2	Fitzgerald, Richard J (LU)	80,300	13,300	80,300	0	210	1			1- 30-13.12
15.002-1-35	Fleming, Gordon	7,000	7,000	7,000	0	311	1			1- 29- 4
15.002-2-25	Fleury, Edward F.	31,300	14,300	31,300	0	270	1			1- 39-13
8.004-3-12	Fleury, Gisele	45,800	12,700	45,800	0	210	1			1- 24-13
9.065-4-11.13	Flynn, Christopher D.	221,100	20,000	221,100	0	210	W	1		
14.002-1-14.11	Flynn, Corey A.	50,000	12,800	50,000	0	210	1			1- 14- 8
14.002-1-5.2	Flynn, Wanda B.	2,800	2,800	2,800	0	311	1			1- 14- 7.2
14.002-1-11	Flynn, Wanda B.	65,300	9,000	65,300	0	210	1			1- 82- 8
14.002-1-12	Flynn, Wanda B.	1,900	1,900	1,900	0	311	1			1- 82- 6
14.002-1-10.1	Flynn, Wanda J.	20,300	20,300	20,300	0	322	1			1- 14-12
8.048-2-5.1	Flynn, William H.	97,800	79,600	97,800	0	260	W	1		1- 29- 8
8.056-1-18.1	Flynn, William H.	127,400	92,300	127,400	0	260	W	1		1- 25-15
15.004-1-11.121	Fobare, Joseph L & Mary S	100,000	100,000	100,000	0	105	W	1		
14.004-1-6	Fobare, Mary	2,500	2,500	2,500	0	105	1			1- 80- 8.2
14.004-1-8	Fobare, Mary	63,200	63,200	63,200	0	910	1			1- 29-11
14.004-1-10	Fobare, Mary	127,600	127,600	127,600	0	322	1			1- 29-13
22.002-2-43	Fobare, Mary	17,300	17,300	17,300	0	105	1			1- 29-12
22.004-3-4.211	Fobare, Mary	40,600	17,000	40,600	0	120	W	1		1 - 15-12.2
14.004-2-1	Fobare, Mary S.	174,600	44,300	174,600	0	112	W	1		1- 29-10
14.002-1-31.3	Fobare Lake Farms LLC	20,200	20,200	20,200	0	105	1			
15.001-1-12	Fobare Lake Farms, LLC	7,100	7,100	7,100	0	322	1			1- 66-15
9.057-5-10.1	Foley, George	83,700	18,500	83,700	0	210	1			1- 29-14
8.004-1-24.2	Follett, Steven P.	56,800	15,200	56,800	0	270	1			
9.003-2-74	Foote, Deborah A.	50,100	16,700	50,100	0	270	1			1-42-7.2

Parcel Id	Name	2012	2013		Res Pct	Prp Cls	O C	R S	T C	Account Nbr
		Total Av	Land Av	Total Av						
9.057-4-36	Foote, Michael J.	99,100	12,200	99,100	0	210		1		1- 44- 1
9.003-2-17.1	Forbes, Katherine	20,000	20,000	20,000	0	322		1		1- 77- 5.1
16.047-1-10	Foster, Carol	28,300	7,000	28,300	0	270		1		1- 12-12
8.048-2-4.1	Foster, Dalton P.	249,000	133,000	249,000	0	210	W	1		1- 33-11
16.002-1-41	Foster, William C.	77,600	16,600	77,600	0	210		1		
16.026-3-1	Foster, William C.	8,100	8,100	8,100	0	311		1		
16.026-3-2	Foster, William C.	89,100	16,300	89,100	0	210		1		
16.026-3-3	Foster, William C.	25,300	8,200	25,300	0	312		1		
16.026-3-4	Foster, William C.	3,900	3,900	3,900	0	311		1		
16.026-3-5	Foster, William C.	4,000	4,000	4,000	0	311		1		
16.026-3-6	Foster, William C.	3,600	3,600	3,600	0	311		1		
16.026-3-7	Foster, William C.	3,600	3,600	3,600	0	311		1		
16.026-3-8	Foster, William C.	3,600	3,600	3,600	0	311		1		
15.041-1-4	Francis, William L.	60,100	10,500	60,100	0	210		1		1- 27-11
8.047-2-3.1	Frary, David A.	349,600	74,900	349,600	0	210	W	1		1- 20- 2
8.047-2-4.1	Frary, David A.	130,000	83,200	130,000	0	260	W	1		1- 48- 3
16.001-2-59	Fregoe, Andrew S.	109,800	11,100	109,800	0	210		1		
8.048-1-9.1	Fregoe, Daniel K.	105,300	94,900	105,300	0	260	W	1		1- 78-14
16.003-1-15	Fregoe, Earl	63,100	12,000	63,100	0	210		1		1- 30- 9
16.047-2-8	Fregoe, Earl	50,500	12,900	50,500	0	210		1		1- 31- 1
8.004-2-35.12	Fregoe, Gerald	2,500	2,500	2,500	0	322		1		
8.004-2-36	Fregoe, Gerald	3,400	3,400	3,400	0	323		1		
8.004-2-6	Fregoe, Gerald F.	1,000	1,000	1,000	0	323		1		1- 33- 1. 1
8.004-2-21	Fregoe, Gerald F.	2,000	2,000	2,000	0	314		1		1- 33- 1.2
8.004-2-37	Fregoe, Gerald F (LU)	141,900	36,200	141,900	0	210		1		
16.003-1-14.1	Fregoe, Kenneth H (LU)	66,800	21,700	66,800	0	210		1		1- 31- 4
15.004-2-3	Fregoe, Patrick	25,000	8,700	25,000	0	270		1		1- 52- 8
16.001-3-26.112	Fregoe, Patrick	10,000	10,000	10,000	0	105		1		
15.002-2-11	Fregoe, Patrick H.	50,600	32,100	50,600	0	210		1		1- 40- 7
15.002-2-14	Fregoe, Patrick H.	1,800	1,800	1,800	0	314		1		1- 30- 6
15.002-2-28	Fregoe, Patrick H.	15,500	15,500	15,500	0	322		1		
15.004-1-26.2	Fregoe, Patrick H.	27,500	27,500	27,500	0	105		1		
15.004-2-4	Fregoe, Patrick H.	58,200	25,000	58,200	0	240		1		1- 47-14
16.001-2-51	Fregoe, Patrick H.	44,400	44,400	44,400	0	322	W	1		1- 30-10
16.001-2-70	Fregoe, Patrick H.	7,100	7,100	7,100	0	322		1		
16.001-3-3.2	Fregoe, Patrick H.	38,700	38,700	38,700	0	105		1		
16.001-3-4	Fregoe, Patrick H.	336,700	35,200	336,700	0	112		1		1- 30-11
Page Totals	Parcels		37	2,316,700	852,400	2,316,700				

Parcel Id	Name	2012	2013		Res Pct	Prp Cls	O C	R S	T C	Account Nbr
		Total Av	Land Av	Total Av						
16.047-1-1	Fregoe, Patrick H.	500	500	500	0	314		1		
9.003-2-84.2	Freiman, Randal L.	33,400	27,500	33,400	0	431		1		
8.065-1-3	French, Kevin J.	108,000	31,900	108,000	0	210		1		1- 38- 1
8.004-3-17.121	French, Monica	130,000	16,000	130,000	0	210		1		
8.004-3-30	French, Patrick J.	18,000	18,000	18,000	0	322		1		1- 59- 8
9.057-5-9	French, Ronald G.	23,400	9,300	23,400	0	270		1		1- 82-10
15.002-2-6	Friess, Joseph	78,200	28,700	78,200	0	240		1		1- 79-14
15.004-1-11.32	Furnace, Jessika T.	108,700	15,000	108,700	0	270		1		
15.004-1-11.31	Furnace, Lyle N.	30,700	10,000	30,700	0	210		1		
15.004-1-12	Furnace, Stephen N.	52,600	11,100	52,600	0	210		1		1- 31- 5
8.047-3-26	Gabri, Philip G.	1,900	1,900	1,900	0	971	W	1		8- 88- 8
8.047-3-1.1	Gabri, Phillip G.	155,300	80,500	155,300	0	210	W	1		1- 50-14
8.056-1-26.1	Gabri, Robert A.	171,100	20,000	171,100	0	210		1		
16.047-2-12	Gabri, Violet H.	1,600	1,600	1,600	0	311		1		1- 76- 1
15.003-1-15	Gagne, Ernest	6,200	6,200	6,200	0	311		1		1- 31- 7
9.064-2-2	Gagne, Rita P.	44,200	10,500	44,200	0	210		1		1- 31- 8
22.050-2-3	Gale, Derrick A.	51,200	5,700	51,200	0	210		1		1- 19- 5
8.055-1-8	Gallagher Family Trust	177,400	113,600	177,400	0	260	W	1		1- 78-15
16.002-1-23.2	Gametta, Paul O.	8,500	8,500	8,500	0	314		1		1- 53- 2.3
8.047-1-6.1	Garcia, James M.	189,000	91,400	189,000	0	210	W	1		1- 46- 3
16.034-2-8	Gardiner, Rosemary A.	122,000	20,400	122,000	0	210	W	1		1- 32-15
9.065-2-1	Gardner, William R.	60,000	10,200	60,000	0	210		1		1- 19- 3
9.057-4-11	Garrow, Joyce L.	58,800	6,100	58,800	0	210		1		1- 45- 7
16.047-1-14	Gauthier, Lori	30,000	9,300	30,000	0	210		1		1- 27- 2
16.026-2-13	Gayeskie, Andrew	166,300	25,700	166,300	0	210	W	1		1- 47- 6
8.048-1-19	Geagan, Thomas F.	3,300	3,300	3,300	0	971	W	1		8- 88- 8
8.048-1-10	Geagan , Thomas (LU)	277,000	93,200	277,000	0	210	W	1		1- 23-13
15.003-1-13	Geiser, Joseph	87,900	7,800	87,900	0	210		1		1- 59-15
23.001-1-2	Geiser, Joseph H.	163,400	37,600	163,400	0	112	W	1		1- 38-15
23.001-3-10	Geiser, Joseph H.	26,300	26,300	26,300	0	105	W	1		1- 39- 2.1
16.026-2-1	George, Christopher J.	121,100	14,700	121,100	0	210		1		1- 8-12
9.003-3-51	Germano, Jovan	162,700	25,600	162,700	0	210		1		
8.036-2-16	Germano, Joyce	73,400	13,400	73,400	0	210		1		1- 31-15
8.056-1-39.1	Gesualdi, Robert J.	26,400	26,400	26,400	0	311		1		
8.062-1-13	Gettmann, Virginia A.	195,000	84,600	195,000	0	210	W	1		1- 56- 3
9.064-1-15.21	Gibson, Barbara A.	120,100	11,900	120,100	0	210		1		
9.056-1-1	Gibson, Peggy	9,700	9,700	9,700	0	311		1		

Parcel Id	Name	2012	2013		Res Pct	Prp Cls	O C	R S	T C	Account Nbr
		Total Av	Land Av	Total Av						
8.004-1-36.21	Girard, Barbara	86,700	11,900	86,700	0	210	1			1- 38- 5.2
8.004-1-36.111	Girard, Carl	69,100	37,800	69,100	0	240	1			1- 38- 5.1
8.003-3-1.12	Girard, Daniel	83,000	21,200	83,000	0	270	1			
9.001-3-5.1	Girard, Greg J.	124,700	13,200	124,700	0	210	1			1- 47- 8
8.004-1-36.112	Girard, Linda A.	84,100	11,200	84,100	0	270	1			
8.065-1-7.1	Girard, Richard J.	50,000	15,500	50,000	0	210	1			1- 84-10.1
8.004-1-37.11	Girard, Robert	95,300	50,300	95,300	0	240	1			1- 32- 9.11
16.001-3-19.1	Gladding, Benny G.	87,000	8,400	87,000	0	270	1			1- 41- 1
* 8.002-1-50.11	Gladding, Lindsey R.	64,300	22,300	64,300	0	270	1			1- 74- 5.7
8.002-1-50.111	Gladding, Lindsey R.		22,300	64,300	0	270	1			1- 74- 5.7
15.048-2-1	Gleason, Robert	54,200	11,000	54,200	0	210	1			1- 38- 8
22.002-3-5.2	Gonce, Derek	18,600	6,600	18,600	0	270	1			
9.003-2-62	Gonyou, Keith J. Jr.	40,000	17,300	40,000	0	449	1			1- 28- 5
16.026-2-10	Goodnow, Robert A.	26,700	26,700	26,700	0	314	W 1			
23.003-1-7.2	Goodspeed, Craig	1,000	1,000	1,000	0	910	1			1- 26- 6.2
23.001-3-29	Gordon, Jerry P.	1,500	1,500	1,500	0	314	1			
8.061-1-12.1	Goswami, Shanta	316,200	92,800	316,200	0	210	W 1			1- 40-10
9.003-2-44	Grammo, Dana E.	69,100	12,400	69,100	0	210	1			1- 9- 3
9.003-5-24	Gramuglia, Thomas	80,500	28,700	80,500	0	455	1			1- 52- 3.1
9.004-2-13.41	Gramuglia, Thomas	15,200	15,200	15,200	0	322	1			1- 58-12.41
9.004-2-13.42	Gramuglia, Thomas	14,200	14,200	14,200	0	311	1			1-58-12.42
9.004-2-13.111	Gramuglia, Thomas	14,100	14,100	14,100	0	330	1			1- 58-12.11
9.004-2-16	Gramuglia, Thomas	29,700	29,700	29,700	0	105	1			1-58-12
9.003-2-80	Granger, Ronald R.	68,500	17,400	68,500	0	270	1			
15.002-5-3	Grant, Carl R. Jr.	4,500	4,500	4,500	0	323	1			
8.004-3-18	Grant, Carl R Jr (LU)	57,200	12,600	57,200	0	210	1			1- 34- 3
23.001-3-13	Gravlin, Michael J.	88,300	19,500	88,300	0	270	1			
9.057-4-6	Gray, Jennifer	39,800	12,200	39,800	0	210	1			1- 27-10
9.003-2-67.1	Gray, John J. III.	69,400	13,600	69,400	0	210	1			1- 7- 1
9.001-1-62.111	Green, Donald	122,700	29,200	122,700	0	117	1			1- 8- 4.11
9.057-4-15	Green, Lewis (LU)	37,400	10,200	37,400	0	210	1			1- 34- 5
8.044-1-15.1	Green-Schneller, Kay (LU)	113,100	26,700	113,100	0	210	1			1- 74- 5.32
8.062-1-17.1	Greene, John C.	211,000	87,000	211,000	0	210	W 1			1- 62-12
22.050-2-12	Greenview Cemetery	10,700	10,700	10,700	0	695	8			8- 89- 7
16.034-2-9	Grenon, Gerard A.	91,200	20,600	91,200	0	210	W 1			1- 61-12
22.059-2-10.1	Griffin, Donald J.	65,900	9,100	65,900	0	210	1			1- 15-12.11
22.059-2-10.2	Griffin, Donald J.	1,000	1,000	1,000	0	314	W 1			

Page Totals

Parcels

36

2,341,600

737,300

2,405,900

Parcel Id	Name	2012	2013		Res Pct	Prp Cls	O C	R S S	T C	Account Nbr
		Total Av	Land Av	Total Av						
23.001-3-19	Grogan, Shawn L.	70,800	6,800	70,800	0	210	1			1- 39- 4
23.001-3-18.2	Grogan, Shawn Lowell	6,500	6,500	6,500	0	311	1			
8.044-1-25	Grose, David J.	180,200	14,300	180,200	0	210	1			
8.054-1-13.1	Guimond Living Trust	283,000	83,100	283,000	0	210	W 1			
8.061-1-2.1	Guy Martin	90,900	80,300	90,900	0	260	W 1			1- 48-11
9.001-1-8	Guyette, Jeffrey G.	28,500	12,300	28,500	0	270	1			1-42-13
9.003-2-87.2	Guyette, Jeffrey (LC)	25,000	16,700	25,000	0	430	1			
16.047-2-10	H & W Company LLC	160,000	18,100	160,000	0	449	1			1- 68-14
22.050-2-14	Hadfield, Joyce L.	28,600	4,700	28,600	0	210	W 1			1- 46- 6
9.003-3-49	Hadley, David L.	184,300	25,000	184,300	0	210	1			
15.002-1-47.12	Haley, Daniel N.	145,000	15,500	145,000	0	210	W 1			
8.004-1-21.112	Haley, Patrick	9,700	9,700	9,700	0	910	1			
15.040-4-1	Hall, Suzanne R.	46,400	13,100	46,400	0	210	1			1- 75- 9
15.041-3-21	Halladay, Richard S.	112,400	23,500	112,400	0	210	W 1			1- 75- 7. 2
8.004-2-4.12	Hallam, Kenneth W.	75,000	19,700	75,000	0	270	1			
15.041-1-9	Hammill, Margaret L (LU)	67,400	11,900	67,400	0	210	1			1- 35- 1
9.004-4-2.1	Hampton, Roger E & William	22,700	22,700	22,700	0	330	1			1- 77-13
8.035-1-12	Hanmer, Trudy J.	7,400	7,400	7,400	0	314	1			1- 35- 2
8.061-1-14.1	Hann, Richard C.	212,900	94,700	212,900	0	210	W 1			1- 27- 9
9.048-1-16	Hargrave, Jeffrey C.	87,900	10,600	87,900	0	210	1			1- 84- 9
9.048-1-15	Hargrave, Lloyd S.	49,000	10,600	49,000	0	210	1			1- 7- 2
9.056-1-12	Harper, Cynthia L.	41,200	10,200	41,200	0	210	1			1- 22-13
8.004-2-34	Harrington, Christian	5,000	5,000	5,000	0	314	1			
9.048-2-1	Hart, Gary R.	5,500	5,500	5,500	0	311	1			1-84-1.2
9.048-2-7	Hart, Gary R.	51,000	7,700	51,000	0	210	1			1- 35- 5
9.001-1-16	Hart, Keith A.	51,600	10,200	51,600	0	210	1			1- 71-11. 2
8.044-1-30	Hart, Regent	4,800	4,800	4,800	0	314	1			
8.044-1-9.1	Hart, Regent J (LU)	70,500	13,700	70,500	0	270	1			1- 35- 7
9.048-2-2	Hart, Thomas	52,200	10,500	52,200	0	210	1			1- 84- 1.11
9.003-2-16.4	Hartford, Shawn	56,000	13,700	56,000	0	210	1			1-32-5.4
15.041-1-10	Hartson, Ted M.	61,600	7,900	65,500	0	210	1			1- 31- 9
16.001-3-25	Harvey, Donna I.	6,900	6,900	6,900	0	322	W 1			1- 30-12
23.002-2-8	Harvey, Edward Jr.	17,100	17,100	17,100	0	322	1			1- 12- 2
15.002-2-9.2	Harvey, Robert	20,000	20,000	20,000	0	311	W 1			
16.001-3-24	Harvey, Robert	2,000	2,000	2,000	0	314	1			
15.002-2-15.1	Harvey, Robert J.	64,600	47,900	64,600	0	312	1			1- 35-10
15.002-2-19	Harvey, Robert J.	16,700	16,700	16,700	0	105	W 1			
Page Totals	Parcels		37	2,420,300	707,000	2,424,200				

Parcel Id	Name	2012	2013		Res Pct	Prp Cls	O C	R S	T C	Account Nbr
		Total Av	Land Av	Total Av						
16.001-3-3.31	Harvey, Robert J.	4,800	4,800	4,800	0	910	W	1		
16.001-3-3.32	Harvey, Robert J.	17,500	17,500	17,500	0	910		1		
16.001-3-12	Harvey, Robert J.	52,900	12,100	52,900	0	210		1		1- 55-13
16.001-3-30	Harvey, Robert J.	166,800	46,200	166,800	0	280		1		1- 33- 7.1
16.003-1-5	Harvey, Robert J.	14,300	14,300	14,300	0	322		1		1- 65- 9
15.002-2-16	Harvey, Robert John	12,700	12,700	12,700	0	322		1		1- 40- 8
16.001-3-7.1	Harvey, Timothy	67,800	7,500	67,800	0	210		1		1- 8- 6
23.001-3-17	Hatch, Lawrence H.	74,500	6,800	74,500	0	270		1		
9.003-5-8	Haun Properties Inc	10,900	10,900	10,900	0	330		1		1- 27-14
9.003-5-9	Haun Properties Inc	164,700	15,800	164,700	0	449		1		1-70-15
8.002-1-4.2	Hawes, Michael D.	182,600	40,000	182,600	0	210		1		1- 48- 7.3
22.058-2-4	Hawkins, Kevin P.	29,100	6,200	6,200	0	312		1		
22.058-2-5	Hawkins, Kevin P.	35,800	16,400	35,800	0	210	W	1		1- 15-13
22.051-1-6	Hawkins, Wanda R.	29,900	3,100	29,900	0	210		1		1- 18- 4
8.061-1-3.1	Hayes, Paul J (LU)	106,400	94,100	157,100	0	210	W	1		1- 36- 3
8.073-1-10	Hayes, Todd J.	102,700	31,000	102,700	0	210		1		1- 32- 6
8.055-1-29	Hayn, Susan C.	142,800	24,500	142,800	0	210		1		1- 26-11
15.004-1-30	Hays, Michelle L.	2,100	2,100	2,100	0	314		1		1- 29-15
15.004-1-31	Hays, Michelle L.	54,100	12,600	54,100	0	210		1		1- 30- 1
9.065-4-1.2	Hazel, Gordon J. Sr.	12,400	12,400	12,400	0	311	W	1		
9.065-4-1.1	Hazel, Gordon J Sr (LU)	97,200	33,800	97,200	0	210	W	1		1- 36- 8.11
9.064-1-26	Hazel, Richard W.	159,700	33,500	159,700	0	210	W	1		
8.047-1-14.1	Hazel, Scott	102,100	91,400	102,100	0	260	W	1		1- 61- 6
9.057-5-22	Hazel, Scott	75,500	10,800	75,500	0	210		1		1- 83- 2
9.064-1-23	Hazel, Scott J.	121,500	29,500	121,500	0	210	W	1		1- 36- 8.5
9.003-6-13.113	Hazelton, Jeremiah	240,000	20,000	240,000	0	210		1		
15.003-2-31.112	Hazelton, Joseph A.	78,500	20,100	78,500	0	210		1		
9.003-6-17	Helmer, Michael	12,600	12,600	70,600	0	312		1		
9.003-6-18	Helmer, Michael	251,100	20,000	157,000	0	210		1		
9.001-1-51.11	Helmer, William	170,400	44,900	170,400	0	240		1		1- 37- 4.1
9.001-1-72.31	Helmer, William	10,100	10,100	10,100	0	311		1		
9.001-1-80.111	Helmer, William B.	25,200	25,200	25,200	0	105		1		
9.001-1-80.112	Helmer, Zachary	152,000	12,300	152,000	0	210		1		
8.062-1-25.1	Henderson, James E.	93,700	85,100	93,700	0	260	W	1		1- 37- 5
8.004-1-32	Henophy, Deborah Jo	54,300	10,100	54,300	0	270		1		1- 37- 6
8.065-1-9	Henophy, Mark W.	43,700	9,400	43,700	0	210		1		1- 32- 7.1
8.073-1-12	Henophy, Willaim	2,100	2,100	2,100	0	311		1		

Parcel Id	Name	2012	2013		Res Pct	Prp Cls	O C	R S	T C	Account Nbr
		Total Av	Land Av	Total Av						
8.073-1-7	Henophy, William Jr.	80,700	9,200	80,700	0	210		1		1- 84-13
8.073-1-8	Henophy, William Jr.	2,200	2,200	2,200	0	311		1		1- 71- 7
8.073-1-9.2	Henophy, William Jr.	1,000	1,000	1,000	0	314		1		
8.004-1-38	Henophy, William G Sr (LU)	1,500	1,500	1,500	0	322		1		1- 37- 9
8.004-1-39.1	Henophy, William G Sr (LU)	112,500	14,600	112,500	0	210		1		1- 37- 8
9.064-1-16	Henry, Christopher J.	95,200	12,900	95,200	0	210		1		1-36-8.4
9.064-1-17	Henry, Christopher J.	6,500	6,500	6,500	0	311		1		1- 36- 8.6
16.001-2-10	Heraram Corp	138,500	15,600	138,500	0	415		1		1- 20-11
9.003-5-22	Heritage Home Inc	383,100	28,800	383,100	0	449		1		1- 52- 2
16.002-6-6	Herman Revocable Trust, Margaret D	6,900	6,900	6,900	0	314		1		1-53-1.15
9.065-3-5	Herne, Charles	100,900	18,500	100,900	0	210		1		1- 53- 5
22.004-3-5	Hewitt, Sherry	51,500	21,000	51,500	0	210		1		1- 19- 7
8.002-1-43.1	Highland Waterfowlers LLC	70,500	31,900	70,500	0	312		1		1-190-1
15.003-2-6	Hinckley, Norman B. II.	56,600	16,500	56,600	0	210		1		1- 38-13.1
8.047-1-34	Hitsman, Ricky G.	134,200	73,600	134,200	0	260	W	1		1- 43- 7
8.054-1-6	Hollahan, Gerald	103,400	56,200	103,400	0	260	W	1		1- 37-14
15.004-3-9	Hollander, Timothy L.	44,000	14,800	44,000	0	210		1		
9.073-3-3	Hollinger, Gilbert	47,800	6,600	47,800	0	210		1		1- 84- 5
9.065-4-10.1	Hollister, Amy J.	109,000	11,900	109,000	0	210		1		1- 14-15
9.003-6-1	Hoot Owl Express Inc	7,300	7,300	7,300	0	311		1		
9.003-6-2	Hoot Owl Express Inc	6,500	6,500	6,500	0	311		1		
9.003-6-21.1	Hoot Owl Express Inc	83,300	59,600	83,300	0	220	W	1		
9.001-1-35.1	Horne, Jeffrey M.	277,100	117,300	351,100	0	416		1		1- 47- 4
15.002-1-24	Hotte, John P.	72,600	9,300	72,600	0	210		1		1- 81-13. 1
15.004-1-22.211	Hotte, John P.	10,000	10,000	10,000	0	322		1		
15.001-1-9	Houle, William	38,700	11,300	38,700	0	210		1		1- 67- 6
8.056-1-17.1	Howard, Thomas C.	122,800	89,600	122,800	0	210	W	1		1- 22- 7
15.004-1-11.212	Hoxie, Jason J.		5,000	5,000	0	311		1		
8.061-1-66	Hrisko, Ann	143,200	85,100	143,200	0	210	W	1		1- 38- 7
8.061-1-33.1	Hubert, Nancy	221,800	90,400	221,800	0	210	W	1		1- 51-14
9.065-3-1	Hudon, Denis J.	70,100	11,000	70,100	0	210		1		1- 54-14
8.004-1-29	Hughes, Sally A.	58,900	9,200	58,900	0	210		1		1- 63- 4
23.001-3-11	Hurlbut, Audrey	3,500	3,500	3,500	0	314		1		
23.001-3-12	Hurlbut, Audrey	35,300	5,300	35,300	0	210		1		1- 39- 3
23.001-3-8.11	Hurlbut, Brian M.	113,800	64,700	113,800	0	240	W	1		1- 54- 5.1
14.004-1-7	Hurlbut, David S.	16,900	16,900	16,900	0	322		1		1- 39- 1
15.003-2-7	Hurlbut, David S.	107,200	61,300	107,200	0	113		1		1- 72-14

Page Totals Parcels 37 2,935,000 1,013,500 3,014,000

Parcel Id	Name	2012	2013		Res Pct	Prp Cls	O C	R S	R S	T C	Account Nbr
		Total Av	Land Av	Total Av							
23.001-3-18.11	Hurlbut, Lloyd J. Jr.	13,800	13,800	13,800	0	322		1			1- 39- 2.2
23.001-3-18.14	Hurlbut, Lloyd J. Jr.	14,000	14,000	14,000	0	322		1			
22.004-3-8	Hurlbut, Matthew S.	76,000	9,300	76,000	0	210		1			
8.047-3-2.11	Hurlbut, Michael R.	204,800	115,900	204,800	0	210	W	1			1- 27- 5
15.048-1-28	Hurlbut, Michael R.	57,200	5,500	57,200	0	331		1			1- 88-11
15.003-4-1	Hurlbut, Ray	3,300	3,300	3,300	0	314	W	1			1- 38-11
15.048-1-22	Hurlbut, Ray	89,200	10,900	89,200	0	210		1			1- 38-10
15.048-1-33.2	Hurlbut, Ray	3,300	3,300	3,300	0	323		1			
15.048-1-24	Hurlbut, Ray K.	7,600	7,600	7,600	0	311		1			1- 25-11
15.048-1-25	Hurlbut, Ray K.	77,600	10,400	77,600	0	230		1			1- 38- 9
15.048-1-26	Hurlbut, Ray K.	54,100	8,600	54,100	0	210		1			1- 68- 2
15.001-1-26.1	Hurlbut, Ronald	7,200	7,200	7,200	0	322	W	1			1- 72-15
15.003-2-31.111	Hurlbut, Ronald J.	144,000	35,700	144,000	0	210	W	1			1- 38-13.2
15.003-2-37.1	Hurlbut, Ronald J.	13,500	13,500	13,500	0	322		1			1- 38-14
15.003-2-39	Hurlbut, Ronald J.	10,000	10,000	10,000	0	314		1			
15.001-1-18.111	Hurlbut, Steven	13,500	13,500	13,500	0	910	W	1			1- 73- 1
23.001-3-18.12	Hurlbut, Susan	52,800	6,600	52,800	0	210		1			
23.001-3-18.15	Hurlbut, Susan	2,800	2,800	2,800	0	311		1			
16.001-3-18	Huto, Alfred L.	46,600	9,000	46,600	0	210		1			1- 23- 9
22.058-2-6	Ibey, Andrew C.	27,700	4,400	27,700	0	210		1			1- 39- 7
15.001-1-19	Irwin, Randall R.	38,800	9,200	38,800	0	210		1			1- 32- 8
8.055-1-10.1	Jackson, Michael	229,400	81,300	229,400	0	210	W	1			1-39-12
9.003-4-1	Jackson, Michael R.	25,000	25,000	25,000	0	323		1			1- 12-11.1
9.003-3-12	Jacob, Dan	61,900	15,300	61,900	0	430		1			1- 45-13
9.003-2-35	Jacob, Daniel E.	68,600	10,500	72,100	0	270		1			1- 19- 4
9.001-2-11.1	Jacob T M Warner	61,300	43,500	61,300	0	210		1			1- 31-11
15.041-1-17	Jarrett, Jack E (LU)	68,800	10,800	68,800	0	210		1			1- 40- 1
15.041-1-23	Jarrett, Jack E (LU)	2,800	2,800	2,800	0	311		1			
15.002-1-42.2	Jarrett, Michael	108,900	24,600	108,900	0	210	W	1			
16.034-2-1	Jeffery, Brian R.	138,400	17,200	138,400	0	210		1			1- 53- 3.5
9.003-2-76.1	Jenack, Brian P.	48,900	16,100	48,900	0	484		1			1-62-14.2
16.026-4-2	Jessmer, Elwood T.	83,400	17,000	83,400	0	210		1			
23.001-3-24	Jessmer, Jeremy	3,200	3,200	3,200	0	311		1			1- 30- 3.2
14.004-1-5	JMT Properties Assoc. LLC	8,400	8,400	8,400	0	322		1			1- 42-14
15.003-1-16.3	JMT Property Associates LLC	150,000	150,000	150,000	0	330		1			
8.065-1-6	Jock, Marilyn K.	25,000	25,000	25,000	0	314		1			1- 27-15
16.002-6-5	Jolley, Aaron M.	203,000	18,800	203,000	0	210		1			
Page Totals	Parcels		37	2,244,800	784,000	2,248,300					

Parcel Id	Name	2012	2013		Res Pct	Prp Cls	O C	R S	T C	Account Nbr
		Total Av	Land Av	Total Av						
15.002-2-21	Joubert, John & Etal	61,300	11,300	61,300	0	270	1			
16.047-2-4	JS Cinemas, Inc.	90,200	30,800	90,200	0	513	1			1- 54-11
9.057-4-16	Judware, Anthony	46,200	10,200	46,200	0	210	1			1- 81- 1
15.040-2-5.1	Jungklaus, John	49,100	10,100	49,100	0	210	1			1- 85- 1
8.036-2-25	Kassian, Edward	7,800	7,800	7,800	0	314	1			1- 40-11.2
15.001-1-43	Kaye, Erica	153,500	16,000	153,500	0	210	1			
9.062-1-6.2	Kearns, James W.	162,100	12,700	162,100	0	210	1			
9.057-4-28.1	Kelley, Reva M.	52,600	11,100	52,600	0	210	1			1- 35- 3
8.061-1-50.1	Kelley Family Declaration Trus	295,100	41,400	295,100	0	210	1			
9.001-3-10	Kellogg, Dale	43,500	18,500	43,500	0	270	1			1- 40-15
8.035-1-4	Kennedy, James	74,400	15,800	74,400	0	210	1			1- 19- 9
15.002-1-22.412	Kenney, James J & Carrie D	144,000	20,300	144,000	0	116	1			
22.002-2-37	Kenny, Stephen W.	64,900	17,200	64,900	0	210	W 1			1- 62- 1
16.026-2-6	Kenwall Realty Inc	53,200	28,900	53,200	0	210	W 1			1- 20- 9
9.056-1-16	Kenyon, Patricia Ann	40,100	10,200	40,100	0	210	1			1- 34-11
8.065-1-5	Kepper, Carl M.	170,000	30,900	170,000	0	210	1			
15.001-1-17.21	Kerr, Christopher A.	242,900	24,100	242,900	0	837	6			
15.004-3-1.13	Kerr, Christopher A.	117,500	15,500	117,500	0	210	1			
15.004-3-7	Kerr, Christopher A.	105,100	10,300	105,100	0	210	1			1-7-11
15.003-2-9.1	Kerr, Douglas	27,900	27,900	27,900	0	105	1			1- 53-12
15.003-2-41	Kerr, Douglas	3,600	3,600	3,600	0	314	1			
15.004-3-4	Kerr, Douglas	3,000	3,000	3,000	0	311	1			1- 42-15
15.004-3-5	Kerr, Douglas	58,700	14,800	58,700	0	210	1			1-41-4.2
15.004-1-6	Kerr, Douglas C.	29,400	9,200	29,400	0	210	1			1- 13-14
15.004-1-7	Kerr, Douglas C.	19,600	13,900	19,600	0	210	1			1- 13-12
15.004-3-1.2	Kerr, Douglas C.	14,800	4,500	14,800	0	270	1			
15.004-3-1.12	Kerr, Joshua	56,700	13,300	76,700	0	210	1			
15.004-1-52	Kerr, Leonard	9,000	9,000	9,000	0	910	1			1- 72- 6
15.004-3-1.11	Kerr, Leonard	87,700	33,200	87,700	0	240	1			1- 41- 4.1
15.004-3-3	Kerr, Michael W.	74,300	15,100	74,300	0	210	1			
15.004-3-2	Kerr, Scott	96,000	19,800	96,000	0	210	1			
15.004-1-39.2	Kerr, Scott A.	20,000	20,000	20,000	0	105	1			
22.050-2-15	Kerr, William	40,500	3,100	40,500	0	210	1			1- 25-10
14.002-1-29	Killoran, Ralph G.	2,500	2,500	2,500	0	314	1			
9.057-4-31.1	King, Alice (LU)	64,000	12,800	64,000	0	210	1			1- 68- 8
9.064-2-1	Kinney, Calvin F (LU)	64,200	23,600	64,200	0	210	1			1- 41- 9
15.003-1-24	Kinney, Lindon	60,300	8,300	60,300	0	210	W 1			1- 41-10

Parcel Id	Name	2012	2013		Res Pct	Prp Cls	O C	R S	T C	Account Nbr
		Total Av	Land Av	Total Av						
15.001-2-6	Kinney, Lindon O.	20,900	9,400	20,900	0	210	1			1- 61-10
15.003-1-4	Kinney, Lindon O.	31,200	8,300	34,200	0	210	W 1			1- 80- 7
8.054-1-16.1	Kirkey, Gary	156,400	88,800	156,400	0	210	W 1			1- 67- 9
16.001-3-26.21	Kirkey, Renee	77,000	15,500	77,000	0	270	1			
15.003-2-16.11	Kirmie, Elizabeth A.	163,000	71,100	163,000	0	240	1			1- 53- 9. 1
9.003-6-7	Kirwan, Marie T.	178,900	35,500	178,900	0	210	W 1			
15.004-1-29	Kitts, Grace M.	46,900	14,800	46,900	0	210	1			1- 35- 4
22.050-2-5	Klinkiewicz, Valerie A.	33,900	3,500	33,900	0	210	1			1- 43- 4
15.004-1-27	Kormanyos, David M.	56,300	8,800	56,300	0	210	1			1- 35-11
8.056-1-6.1	Kozsan, Alexander	153,800	88,800	153,800	0	210	W 1			1- 41-11
8.061-1-13	Kozsan, James	102,200	89,600	102,200	0	260	W 1			1- 41- 2
9.001-1-85	Krack, Joseph	143,700	30,400	143,700	0	210	1			1- 50- 2.3
15.002-1-48	Krajc, Peter	17,500	17,500	17,500	0	311	W 1			
8.004-3-9	Krebs, Jack D.	76,500	9,200	76,500	0	210	1			1- 82- 4
9.057-4-4	Kuca, John	56,600	10,200	56,600	0	210	1			1- 52-11
9.003-5-1.2	Kuhn, Linda J.	58,800	14,600	58,800	0	270	1			
9.003-5-1.31	Kuhn, Linda J.	187,200	52,000	187,200	0	210	W 1			
16.047-1-9	Laba, Frederick J.	44,600	7,000	44,600	0	210	1			1- 22-11
8.004-1-17.121	Laba, Jeffrey	105,500	31,300	105,500	0	210	1			
9.073-3-4	Laba, Mark R.	36,000	7,200	36,000	0	210	1			1- 84-15
16.002-1-26	Laba, Richard P.	144,300	30,300	144,300	0	210	W 1			1- 41-14. 2
16.002-1-25	Laba, Robert P (LU)	121,600	27,500	121,600	0	210	W 1			1- 41-14.1
16.002-6-4.13	Laba, Robert P (LU)	36,900	36,900	36,900	0	322	1			
15.001-1-14.2	LaBarge, Eleanor	103,400	34,900	103,400	0	112	1			
15.001-2-25	LaBarge, Eleanor	15,400	15,400	15,400	0	322	1			
15.002-1-1.1	LaBarge, Eleanor	25,000	25,000	25,000	0	120	1			1- 13- 5
15.003-2-3	LaBarge, Eleanor	99,500	50,000	50,000	0	105	1			1- 13- 3
* 15.003-2-8	LaBarge, Eleanor	3,900	3,900	3,900	0	112	1			1- 13- 4
15.003-2-8.1	LaBarge, Eleanor		61,600	99,500	0	112	1			1- 13- 4
15.003-2-33	LaBarge, Eleanor	6,800	6,800	6,800	0	322	1			1- 9-15
15.004-1-48	LaBarge, Eleanor	52,700	36,300	52,700	0	240	1			1- 13-11
15.040-2-17	LaBarge, Eleanor		1,000	1,000	0	314	1			
15.040-3-16	LaBarge, Eleanor	1,000	1,000	1,000	0	311	1			1- 10- 1
15.048-2-10	LaBarge, Eugene E.	62,700	10,600	62,700	0	210	1			1-45-10
8.036-3-2	LaBarge, Kenneth W.	186,300	22,100	186,300	0	210	1			
15.002-1-28	LaBarge, Samuel A.	57,400	7,000	57,400	0	210	1			1- 16- 9
9.001-1-9	LaBelle, David H.	55,000	14,300	55,000	0	210	1			1- 26-14

Parcel Id	Name	2012	2013		Res Pct	Prp Cls	O C	R S	T C	Account Nbr
		Total Av	Land Av	Total Av						
8.004-2-9.12	Lachance, Lisa A.	76,300	18,200	76,300	0	210		1		
9.003-6-8	LaCourse, Timmie	201,800	34,500	201,800	0	210	W	1		
23.001-3-16.2	Ladison, Bridget M.	54,900	11,400	54,900	0	210		1		
15.004-3-8	Ladison, Bruce	35,500	11,700	35,500	0	270		1		
14.002-1-17	LaDuke, Dureen Marie	18,000	18,000	18,000	0	322		1		1- 14-10
14.002-1-18	LaDuke, Dureen Marie	21,000	21,000	21,000	0	322		1		1- 14-11
14.002-1-4.2	LaDuke, Gary	18,000	18,000	18,000	0	311		1		
14.002-1-13	LaDuke, Gary L.	68,500	11,400	68,500	0	210		1		1- 23-14
8.004-3-19.1	Laffin, Gerald P.	146,800	15,700	146,800	0	210		1		1- 83-15. 1
15.001-1-5.12	LaForce, Anne M.	16,500	16,500	16,500	0	322		1		
22.050-2-6	LaForce, John	49,200	4,600	49,200	0	210		1		1- 42- 3
22.002-2-29.21	LaForce, Joseph H. Jr.	83,900	8,400	83,900	0	210		1		
22.002-2-29.411	LaForce, Joseph H. Jr.	6,400	6,400	6,400	0	322		1		
22.002-2-29.412	LaForce, Mathew J.	31,400	6,700	41,400	0	270		1		
16.047-1-13	LaFramboise, Mark	16,800	2,600	16,800	0	312		1		1- 24- 5
9.064-1-22	LaFrance, Norman	63,900	9,300	63,900	0	210		1		1- 42- 9
8.002-3-1	Lake St Law Yacht Club Inc	69,900	39,600	69,900	0	570	W	1		1- 42-11
8.044-3-7	Lakins, David (LU)	59,800	9,600	59,800	0	210		1		1- 42-12
8.004-1-21.12	Lakins, Tammy L.	27,500	27,500	27,500	0	311		1		
9.062-2-1	LaLonde, Edward D.	210,700	34,800	210,700	0	210		1		
16.001-3-5	Lamay, Stanley J.	33,000	11,100	33,000	0	270		1		1- 6-14
8.036-2-17	Lamb, John	54,300	10,000	54,300	0	210		1		1- 17-14
8.036-2-13.1	Lamb, John C.	2,000	2,000	2,000	0	314		1		1- 89- 1.3
15.048-1-5.2	Lamica, Charles	32,200	5,000	32,200	0	312		1		8-88-12.2
15.048-1-29	Lamica, Charles E.	34,800	7,900	34,800	0	210		1		1- 69- 6
9.003-2-87.1	Langlois, Milton J.	10,500	10,500	10,500	0	311		1		
9.048-2-3	Lanning, Travis R.	60,000	11,400	60,000	0	210		1		1- 35- 8
9.003-2-64.1	Lannis, Guy	48,300	26,200	48,300	0	210		1		1- 43-10
9.062-2-2	Lannis, Ryan	41,300	12,200	41,300	0	210		1		
9.062-3-3	Lannis, Ryan	238,500	25,000	238,500	0	210		1		
15.001-1-13	LaPage, Florence (Estate)	36,100	13,900	36,100	0	270		1		1- 78- 7
8.073-1-5.1	LaPage, Shepard	155,300	12,800	155,300	0	210		1		1- 20-13
9.065-4-12.1	LaPierre, Barry	114,800	29,200	114,800	0	210	W	1		1-37-3.2
9.065-4-14.1	LaPierre, Barry	5,000	5,000	5,000	0	311		1		
9.001-1-72.21	LaPierre, Blaine R.	121,500	29,700	121,500	0	210		1		
22.004-3-10	LaPierre, Robert G.	40,500	18,500	40,500	0	312		1		1- 9-11
16.003-1-13.1	LaPlante, Denes L.	103,500	14,200	103,500	0	210		1		1- 43-12. 2
Page Totals	Parcels		37	2,408,400	570,500					2,418,400

Parcel Id	Name	2012	2013		Res Pct	Prp Cls	O C	R S	T C	Account Nbr
		Total Av	Land Av	Total Av						
16.001-3-3.1	LaPlante, Guy	165,000	30,700	165,000	60	113	1			1- 58-11
16.001-3-28	LaPlante, Guy A.	4,000	4,000	4,000	0	105	1			1- 58- 11.1
16.026-2-3.11	LaPradd, Harold J. Jr.	82,000	17,200	82,000	0	210	1			1- 50-12
8.004-3-29	LaPrade, Billy	80,900	12,500	80,900	0	270	1			
9.048-1-12	LaPrade, Brian R.	48,300	10,200	48,300	0	210	1			1-6-15
8.002-1-35.111	Laramay, Marcella	337,200	89,800	337,200	20	415	1			1- 24-15
8.004-2-30	Laramay, Marcella	4,200	4,200	4,200	0	322	1			1- 72-12
15.048-3-1.1	Laramy, Michael R.	117,500	13,300	117,500	0	210	1			
15.001-2-11	LaRock, Paul	37,900	9,900	37,900	0	210	1			1- 67- 7
22.002-3-3.11	LaRock, Paul	100,000	21,800	100,000	0	210	W 1			1- 9-10.1
8.004-1-14.1	LaShomb, Bernard A.	93,400	24,500	93,400	0	210	1			1- 34-14
8.004-2-40	LaShomb, Jason W.	103,300	15,800	103,300	0	210	1			1- 12-11.2
15.004-1-24.1	LaShomb, Jeffery P.	58,300	11,100	62,300	0	210	1			1- 7-10
15.004-1-25.2	Lashomb, Jeffery P.	2,700	2,700	2,700	0	311	1			
22.002-3-5.122	Lashomb, Richard M.	20,500	6,100	20,500	0	270	1			
14.002-1-8.21	LaShomb, Scott	101,200	14,900	101,200	0	210	1			1- 10- 5.2
15.002-1-11	LaShomb, Tammy G.	39,400	8,400	39,400	0	210	1			1- 59- 5
9.064-1-3	LaShomb, Timmy J.	87,500	12,700	87,500	0	210	1			1- 39- 6
15.002-6-1	LaShomb, William J.	13,800	13,800	13,800	0	314	W 1			
15.041-1-6.1	LaShomb, William J.	73,100	10,300	73,100	0	210	1			1- 64- 5
9.001-1-18	Lattrell, John E.	62,100	10,200	62,100	0	210	1			1- 55- 7
9.073-2-11	Lauber, Rebecca Lynn	58,100	9,200	58,100	0	210	1			1- 78-12
8.002-1-2	Laughman, Wade A.	78,500	26,000	78,500	0	210	1			1- 18- 6
8.004-3-20	LaValley Realty	82,500	28,300	82,500	0	447	1			1- 27- 6
9.003-5-2.2	LaVean, Donald J. II.	164,800	17,000	164,800	0	210	W 1			
9.003-5-2.11	LaVean, H Marie	134,800	39,100	134,800	58	455	W 1			1- 44-10
9.003-5-2.12	LaVean, Patrick A.	75,200	20,200	110,000	0	210	W 1			
15.002-1-18	LaVenture, Julie	132,500	14,800	132,500	0	210	1			1- 6-11.53
8.047-1-7	LaVigne, Peter D.	104,200	85,100	104,200	0	260	W 1			1- 66- 4
8.047-2-7	LaVigne, Todd	115,500	94,900	115,500	0	260	W 1			1- 65-15
8.054-1-31.1	LaVigne Revocable Trust	185,700	82,800	185,700	0	210	W 1			1- 45- 2
22.002-2-21.2	LaVine, Ted W.	3,700	3,700	3,700	0	314	1			
22.002-2-23	LaVine, Theodore	64,200	6,600	64,200	0	210	1			1- 44-15. 1
22.002-2-21.11	LaVine, Theodore W.	12,000	12,000	12,000	0	322	1			1- 44-14
15.003-2-12.1	Lavoie, Troy A.	41,100	15,700	41,100	0	210	1			1- 16-11
8.054-1-11.1	Lawrence, William R.	112,500	91,400	112,500	0	260	W 1			1-44-11
9.003-2-83	Layo, Lloyd Jr.	20,000	20,000	20,000	0	311	W 1			1- 8-14.1

Page Totals Parcels 37 3,017,600 910,900 3,056,400

Parcel Id	Name	2012	2013		Res Pct	Prp Cls	O C	R S	T C	Account Nbr
		Total Av	Land Av	Total Av						
9.003-3-15	Layo, Lloyd Jr.	29,200	20,000	29,200	0	210	W	1		1- 40- 5
15.002-1-12	Layo, Lloyd J. Jr.	64,100	8,800	64,100	0	210		1		1- 56-13
15.040-2-1	Layo, Marianne	29,000	8,300	29,000	0	210		1		1- 17- 5
9.003-1-15	Leafe, Daniel T.	34,700	12,500	34,700	0	270		1		
23.001-3-18.13	Leavens, Sharon Hurlbut	2,900	2,900	2,900	0	311		1		
9.003-3-40.2	LeBire, Michael Jr.	192,800	25,500	192,800	0	210		1		
16.001-2-62.2	Lebire, Steve D.	400	400	400	0	311		1		
8.062-1-18.1	Leboeuf, Glenn P.	120,400	89,400	120,400	0	260	W	1		1- 45- 8
8.003-3-1.11	LeCuyer, Michael L.	158,200	27,100	158,200	0	210		1		1- 32- 9.3
15.048-2-16	LeFeve, Daniel	60,600	14,500	60,600	0	210		1		1-11-5.2
15.048-2-11	LeFeve, Daniel J & Etal	2,400	2,400	2,400	0	314		1		1- 45-11
15.048-1-32	LeFeve, Daniel J & Etal	3,300	3,300	3,300	0	314		1		
15.048-2-9	LeFeve, Donna (LU)	53,900	10,600	53,900	0	210		1		1- 45- 9
8.036-2-18	Leffler, Scott J.	78,800	10,400	78,800	0	210		1		1- 51-11
8.002-2-49.111	Legault, Larry	8,400	8,400	8,400	0	322		1		
8.044-1-5	Legault, Larry	11,600	11,600	11,600	0	311		1		
9.003-2-89	Legault, Larry	66,600	18,000	66,600	0	449		1		6- 86-12. 5
8.002-2-5	Legault, Larry R.	307,300	21,400	307,300	0	411		1		1- 46- 4
15.041-1-18	Legault, Michael J.	52,000	7,600	52,000	0	210		1		1- 14- 3
8.073-1-6	LeGault, Raymond	53,000	9,200	58,600	0	210		1		1- 45-12
9.003-2-38	LeGrow, Donald L.	53,000	11,700	53,000	0	210		1		1- 11- 8
15.004-1-45	Lemay, Karen A.	86,800	19,500	86,800	0	240		1		1-66-3.2
8.047-1-13.1	Lenney, William J.	184,400	91,400	184,400	0	210	W	1		1- 24- 6
22.002-2-38	LePage, Linda L.	57,200	18,500	57,200	0	210	W	1		1- 46- 1
15.004-1-51.111	Lett, Tamara	49,200	15,000	49,200	0	210		1		1- 76- 6
9.004-4-4	Levy, Elizabeth A.	14,200	14,200	14,200	0	322		1		
16.026-1-10	Levy, Elizabeth A.	5,400	5,400	5,400	0	314		1		
16.026-2-18	Levy, Elizabeth A.	6,300	6,300	6,300	0	314		1		
9.056-2-1	Lincoln, Christopher	70,900	10,500	70,900	0	210		1		1- 23-15
16.026-2-12.2	Lippassaar, Arno	102,900	24,500	102,900	0	210	W	1		
8.004-2-14.1	Littlejohn, Catherine	55,000	6,600	55,000	0	210		1		1- 53-14.1
8.004-2-14.2	Littlejohn, Catherine	500	500	500	0	311		1		1- 53-14.2
9.062-3-2	Locey, Kevin R.	79,400	11,100	79,400	0	270		1		
23.001-3-25	Lockhart, Robert (LU)	64,500	16,400	64,500	0	210	W	1		1- 27- 7
16.003-1-6	Lomvardos, Alex	12,400	12,400	12,400	0	910		1		1- 46-11
8.055-1-21	Loney, Terry W.	70,000	25,000	70,000	0	210		1		1- 60-12
8.035-1-20	Loomes, Adrian	147,200	55,500	147,200	0	210		1		

Parcel Id	Name	2012	2013		Res Pct	Prp Cls	O C	R S	T C	Account Nbr
		Total Av	Land Av	Total Av						
22.002-2-36	Lord, David F.	64,600	16,900	64,600	0	210	W	1		1- 85- 4
15.048-2-14	Louisville Housing Inc	650,000	28,800	650,000	0	633		8		8-89-1.2
15.001-2-22	Louisville Landing LLC	65,000	34,600	65,000	0	612		1		8- 89- 4
8.004-3-28.2	Louisville Volunteer Fire Dept	550,000	41,900	550,000	0	662		8		
9.057-4-8.1	Love, Amy M.	50,800	8,500	50,800	0	210		1		1- 51-15
16.001-3-13	Love, Leanore A.	42,000	13,500	42,000	0	210		1		1- 47- 5
16.001-3-20.1	Love, Paul W.	34,600	18,500	34,600	0	210		1		1- 47- 2
9.001-1-51.2	Love, Thomas D.	72,700	12,200	72,700	0	210		1		1- 37- 4.2
9.001-1-15	Love, Thomas D II.	64,800	11,100	64,800	0	210		1		1- 50-10
9.001-1-52	Love, Virgil J.	70,900	11,400	70,900	0	210		1		1- 21-12.1
16.001-3-20.2	Love, Wendy	15,100	15,100	15,100	0	311		1		
15.002-2-23	Love, William J.	28,400	14,300	28,400	0	270		1		1- 63-14.15
8.056-1-7.1	Ludwig, Willis	92,000	81,500	92,000	0	260	W	1		1- 80-10
16.001-2-3	Luther-Kasemeier, Nancy	2,800	2,800	2,800	0	311		1		1- 47- 7
23.003-1-4	Lyon, James	15,000	15,000	15,000	0	105		1		1- 62- 7
23.003-1-17	Lyon, James	12,600	12,600	12,600	0	105		1		
23.002-2-2	Lyons, Edward G.	7,800	7,800	7,800	0	323		1		1- 47- 9
23.002-2-3	Lyons, Edward Robert	15,000	15,000	15,000	0	910		1		1- 44-13
8.044-3-2	MaCauley, Michael J.	66,000	9,600	66,000	0	210		1		1- 83-11
8.036-2-9	MacCuaig, William	113,200	20,600	113,200	0	210		1		1- 74- 5.3
8.044-1-11.1	MacDonald, David	72,800	12,700	72,800	0	210		1		1- 60- 8
8.047-3-12.1	MacDonald, John D.	171,000	86,000	171,000	0	210	W	1		1- 37-11
9.001-1-24	MacDonald, Linda J.	100,600	8,900	100,600	0	210		1		1- 47-13
15.004-3-6	MacDonald, Mandy L.	35,000	14,900	35,000	0	270		1		1-41-4.3
15.002-1-42.13	MacDonald, Mona J.	101,800	24,000	101,800	0	210	W	1		
15.002-1-42.3	MacDonald, Todd K.	112,000	24,300	112,000	0	210	W	1		
16.001-3-8	Mackey, Mary F.	9,600	9,600	9,600	0	322		1		1- 47-15
16.001-3-27.1	Mackey, Mary F.	68,800	22,600	68,800	0	113		1		1- 48- 1
16.034-2-5	MacKinnon, Greg A.	128,300	26,600	128,300	0	210	W	1		1- 24- 9.2
15.003-2-17	Macomber, Anjulina	2,300	2,300	2,300	0	323		1		1- 30- 4
9.003-5-11	MaGinn, Richard E.	35,000	35,000	35,000	0	330		1		1- 54- 9
8.047-3-5.1	Mailhot Family Trust	143,000	76,700	216,700	0	210	W	1		1- 76- 7
22.002-3-7	Malette, Mark A.	60,700	16,900	60,700	0	210	W	1		1- 6-16.2
14.002-1-10.2	Manor, Jerome L.	178,800	14,800	178,800	0	210		1		
8.044-1-12	Marashain, Jessica L.	112,000	19,000	112,000	0	210		1		1- 17- 7
9.057-4-34	Marashian, Steven J.	91,400	10,200	91,400	0	210		1		1- 75-10
8.004-1-17.111	Marion, Gerald J.	144,000	31,300	144,000	0	210		1		1- 20- 7
Page Totals	Parcels		37	3,600,400		827,500		3,674,100		

Parcel Id	Name	2012	2013		Res Pct	Prp Cls	O C	R S	T C	Account Nbr
		Total Av	Land Av	Total Av						
15.001-1-4	Marlow, Leonard L (LU)	1,600	1,600	1,600	0	314	1			1- 24- 4
8.036-2-14	Marolf, Mitchell	4,800	4,800	4,800	0	314	1			1- 65- 1
8.036-2-15	Marolf, Mitchell	76,300	9,700	76,300	0	210	1			1- 64- 6
15.048-2-7	Martell, Catherine	22,700	8,300	22,700	0	210	1			1- 22-15
22.058-2-1	Martin, Alan L.	68,300	10,500	68,300	0	486	1			1- 48-12
22.058-2-2	Martin, Alan L.	29,700	2,800	29,700	0	210	1			1- 48-14
23.001-3-9	Martin, Connie J.	63,800	4,800	63,800	0	210	1			1- 49- 5
15.004-1-19	Martin, Donna M.	38,200	9,400	38,200	0	270	1			1- 17- 8
15.004-1-20	Martin, Donna M.	3,600	3,500	3,600	0	311	1			1- 54-10
8.035-1-11.1	Martin, Dorothy	75,500	18,100	75,500	0	210	1			1- 21- 5
15.003-1-27.1	Martin, Grant R.	50,200	8,900	50,200	0	210	1			1- 71- 4
8.054-1-35	Martin, James H.	143,900	29,000	143,900	0	210	1			
22.051-1-8	Martin, James T. II.	74,700	16,700	74,700	0	210	W 1			1- 25- 9
23.003-1-2.111	Martin, James T II & Etal	86,200	47,600	86,200	0	112	1			1- 48-15
8.004-2-18	Martin, Kathy	47,300	15,800	47,300	0	270	1			1- 36- 1
15.001-2-15	Martin, Kathy	61,100	14,100	61,100	0	210	1			1- 23- 4 &
16.026-1-5	Martin, Kyle E.	60,800	14,500	60,800	0	270	1			
15.004-2-2.11	Martin, Richard	102,500	60,800	102,500	0	240	1			1- 49- 2
8.044-3-1	Martin, Roger	52,600	15,000	52,600	0	210	1			1- 49- 3
15.004-2-2.2	Martin, Terry A.	47,800	12,200	47,800	0	270	1			
9.001-1-1./1	Massena Country Club	935,000	0	935,000	0	553	1			
9.004-4-1	Massena High School	4,536,200	61,300	4,536,200	0	612	8			8- 89- 3
9.003-2-84.11	Massena Memorial Hospital	198,000	65,800	198,000	0	642	1			
9.003-3-34.21	Massena Rod & Gun Club Inc	30,000	30,000	30,000	0	322	W 1			
16.001-1-2	Massena Rod & Gun Club Inc	20,200	20,200	20,200	0	322	W 1			1- 50- 5
16.001-1-1	Massena Rod & Gun Club Inc.	101,000	27,900	101,000	0	557	W 1			1- 61- 8
9.003-4-5.1	Massena Rod Gun Club Inc	22,600	22,600	22,600	0	920	1			
15.002-1-9.1	Massena Savings & Loan	72,800	15,500	72,800	0	210	1			
15.040-3-13	Massena Savings & Loan	239,000	14,900	239,000	0	210	W 1			1- 46- 2
15.040-3-14	Massena Savings & Loan	3,700	3,700	3,700	0	311	W 1			1- 10- 2
9.003-6-9	Mast, Kathryn A.	177,800	30,500	177,800	0	210	W 1			
9.073-2-4	Masuk, Wayne B.	63,600	5,800	63,600	0	210	1			1- 64- 3
9.064-1-6	Matejcik, Michael P.	126,400	10,000	126,400	0	210	1			1- 53-15
9.001-1-53.1	Matthews, James	16,400	16,400	16,400	0	105	1			1- 19- 1. 1
9.001-1-56.1	Matthews, James	82,400	22,500	82,400	0	210	1			1- 49-13
9.001-1-62.41	Matthews, James	13,000	13,000	13,000	0	105	1			1- 8- 4.4
9.001-1-81.1	Matthews, James A.	2,000	2,000	2,000	0	105	1			1- 16- 1.1

Parcel Id	Name	2012	2013		Res Pct	Prp Cls	O C	R S	T C	Account Nbr
		Total Av	Land Av	Total Av						
9.003-2-2.11	Matthews, James J.	8,900	8,900	8,900	0	105	1			1- 49-11
8.004-2-20.1	Matthews, Jeanna	3,100	3,100	3,100	0	314	1			1- 50- 4
9.001-1-36.1	Matthews, Jeanna	101,600	17,900	101,600	0	210	1			1- 47- 3
9.048-1-11	Matthews, John L.	67,400	10,200	67,400	0	210	1			1- 42-10
9.001-1-55	Matthews, Peter J.	118,600	27,400	118,600	0	112	1			1- 49-12
9.001-1-62.5	Matthews, Peter J.	3,000	3,000	3,000	0	314	1			1- 8- 4.5
9.003-2-2.12	Matthews, Peter J.	11,900	11,900	11,900	0	105	1			
9.001-1-60.1	Matthews, Robert A.	83,200	12,600	83,200	0	270	1			1- 84- 7
8.061-1-23.1	Matthias, Nancy	350,000	80,700	350,000	0	210	W 1			1- 77- 6
9.003-6-5	Mauk, Vernon C.	163,700	36,000	163,700	0	210	W 1			
8.004-1-31	Maxwell, Martin E.	82,700	11,100	82,700	0	210	1			1- 50-13
8.004-1-30	Maxwell, William	89,200	9,200	89,200	0	210	1			1- 50- 8
8.035-1-14	Maxwell, William J.	109,200	9,400	109,200	0	210	1			1- 25-14
8.004-2-32.2	McCallus, Jeff L.	77,100	17,600	77,100	0	270	1			
15.002-1-6	McCormack, Donna M.	70,700	11,100	70,700	0	210	1			1- 13-15
15.003-2-20	McCormick, Brian	16,600	6,600	16,600	0	210	1			1- 77- 7
22.058-2-3	McCormick, Valerie I.	27,700	3,700	30,700	0	210	1			1- 73- 6
15.004-1-26.1	McCracken, Scott W.	60,400	15,000	60,400	0	210	1			1- 27-13
15.001-1-15	McDermott, Danny H.	22,500	9,400	22,500	0	210	1			1- 40-14
9.001-1-3.211	McDonald, James M.	119,900	26,200	119,900	0	210	1			1-16-1.2
8.061-1-26.1	McDonald, Margaret	85,900	69,000	85,900	0	260	W 1			1- 51- 1
14.002-1-6	McDonald, Michael L.	68,700	12,600	68,700	0	270	1			1- 63- 9
16.026-2-2.2	McDonald, Peggy	5,600	5,600	5,600	0	311	1			
23.001-2-4	McGay, Jeremy	9,600	6,000	9,600	0	210	1			1- 49- 4
23.001-2-5	McGay, Jeremy	55,400	39,200	55,400	0	240	1			1- 25- 4
9.003-6-3.1	McGrath, Alan J (LU)	67,500	36,700	287,500	0	210	W 1			
9.003-2-68.12	McGrath, Charles	160,700	38,900	160,700	0	240	1			
8.004-1-20.2	McGrath, Donald	81,600	12,200	81,600	0	210	1			1- 64-11.2
8.002-1-40.121	McGrath, Paul J.	164,700	42,700	164,700	0	210	1			
8.054-1-30.1	McGrath, William J. Jr.	96,600	88,000	96,600	0	260	W 1			1- 70- 3
9.064-1-27	McGraw, Michael J.	10,400	10,400	10,400	0	311	1			1-36-8.8
9.064-1-28	McGraw, Michael J.	87,900	13,000	87,900	0	210	1			1- 36- 8.7
15.003-2-38	McGregor, Gary	7,000	7,000	7,000	0	311	1			
9.064-1-20	McGregor, Gary J.	20,800	17,600	20,800	0	312	W 1			1- 55- 1 &
9.064-1-21.1	McGregor, Gary J.	3,200	3,200	3,200	0	311	W 1			
15.003-2-34.1	McGregor, Susan	124,300	11,600	124,300	0	210	1			
8.055-1-28	McGuiggan Trust, Avis A.	56,600	24,500	56,600	0	260	1			1- 73-12

Parcel Id	Name	2012	2013		Res Pct	Prp Cls	O C	R S	T C	Account Nbr
		Total Av	Land Av	Total Av						
22.004-3-3.11	McManaman, Anthony	126,900	58,500	126,900	0	113		1		1- 23- 1
9.001-1-13	Mead, Raymond C.	90,100	11,100	90,100	0	210		1		1- 57- 4
15.001-1-14.1	Medve, Richard	16,900	16,900	16,900	0	120		1		1- 13- 6
15.040-3-9	Medve, Richard	10,000	10,000	10,000	0	314		1		1- 26- 1
15.002-2-4.2	Meehan, Daniel	23,400	23,400	23,400	0	322	W	1		1-22-5.2
8.004-2-8.21	Mereau, John J.	50,000	14,000	50,000	0	312		1		1-35-13.2
8.047-1-33	Mereau, Susan M.	437,300	78,000	437,300	0	210	W	1		1- 8-13
22.002-3-5.11	Meredith, Philip	35,700	21,600	21,600	0	312		1		1- 34- 6
15.040-2-4	Methodist Cemetery	11,300	11,300	11,300	0	695		8		8- 89- 6
15.001-2-18	Millar, Christopher C.	100,600	15,800	100,600	0	210		1		1- 51- 9
15.001-2-17	Millar, Ralph J (LU)	6,000	5,600	6,000	0	312		1		1- 28- 4
23.001-3-20	Miller, Bernadette C.	40,400	8,400	40,400	0	210		1		1- 34- 8
8.054-1-5	Miller, Daniel J.	153,400	80,500	153,400	0	210	W	1		1- 43- 2
23.001-3-33	Miller, Shari L.	27,000	8,800	27,000	0	270		1		
15.002-1-23.1	Miller, Sheri	4,600	2,100	4,600	0	312		1		1- 81-13.2
15.002-1-44	Miller, Sheri	6,100	3,100	6,100	0	312		1		1- 6-11. 3
23.001-3-38.2	Mitchell, Suzanne	39,800	9,300	39,800	0	270		1		
9.001-1-21	Mittiga, Joseph C.	62,100	10,200	62,100	0	210		1		1- 21-10
15.048-2-17	Molnar, Stephen P.	1,800	1,800	1,800	0	311		1		
15.048-2-4	Molnar, Steven	66,100	8,300	66,100	0	210		1		1- 6- 6
15.048-2-18	Molnar, Steven Paul	51,900	8,300	51,900	0	210		1		1- 52- 4.1
9.048-1-3	Monacelli, Mark J.	59,500	23,400	59,500	0	210		1		
15.002-2-22	Monica, Michelle L.	26,700	10,600	26,700	0	270		1		
8.054-1-4.1	Moniere, Janet C.	320,300	130,700	320,300	0	210	W	1		1- 51-10
15.002-2-10	Montondo, Tyler S.	61,200	15,000	61,200	0	210		1		1- 39- 5
9.003-2-39.12	Montpetit, Alfred J.	47,500	13,000	47,500	0	210		1		
9.001-1-12.1	Montpetit, Yvonne M.	100,200	25,700	100,200	0	210		1		1- 19- 1. 2
* 15.040-4-12	Moore, Roscoe A. III.	120,200	15,300	120,200	0	210	W	1		
15.040-4-12.1	Moore, Roscoe A. III.		20,300	125,200	0	210	W	1		
* 15.040-4-9	Moore, Roscoe A. III.	6,000	6,000	6,000	0	314		1		
8.062-1-37.1	Morrissey, Daniel J.	127,000	33,000	127,000	0	270		1		
8.047-2-2.11	Moroney Family Irrevoc Trust	129,800	112,700	129,800	0	260	W	1		1- 52-12
15.004-1-11.122	Morrell, James J.	4,200	4,200	4,200	0	314		1		
15.004-1-64	Morrell, James J.	154,900	14,000	154,900	0	210		1		
9.064-1-5	Morrell, Mark	9,200	9,200	9,200	0	311		1		1- 70-12.12
9.064-1-7	Morrell, Mark J.	82,800	9,900	82,800	0	210		1		1- 7-14
16.001-2-69	Morris, Gertrude (Estate)	16,500	16,500	16,500	0	314		1		1- 53- 1.11
Page Totals	Parcels		35	2,501,200	845,200	2,612,300				

Parcel Id	Name	2012	2013		Res Pct	Prp Cls	O C	R S	T C	Account Nbr
		Total Av	Land Av	Total Av						
16.002-1-37	Morris, Gertrude (Estate)	14,500	14,500	14,500	0	322	1			
9.003-5-10	Morris, John A.	87,500	12,700	87,500	40	484	1			1- 52-13
8.061-1-21.1	Morris, Mark R.	212,300	86,000	212,300	0	210	W 1			1- 46-13
16.002-1-46	Morris, Robert		10,800	10,800	0	311	1			
* 16.002-1-33.111	Morris, Robert K.	199,600	54,400	199,600	78	240	W 1			1- 53- 3.11
16.002-1-44	Morris, Robert K.		54,400	199,600	0	240	W 1			1- 53- 3.11
16.002-1-39	Morris , Gertrude (Estate)	15,100	15,100	15,100	0	314	1			1- 53- 2.1
9.003-5-16	Moser, Richard J. Jr.	205,600	20,700	205,600	50	433	1			1- 58-12.12
23.003-1-12.11	Mossow, Paul (LU)	52,000	22,000	52,000	0	270	1			1- 53- 4.1
15.040-3-4	Moulton, David H.	48,400	8,700	48,400	0	210	1			1- 26- 3
9.003-2-16.1	Mouthorp, Ryan W.	89,600	14,300	89,600	0	210	1			1- 32- 5.1
23.001-2-16	Moyer, Barry	33,700	33,700	33,700	0	322	1			1- 42- 5
9.003-5-21	MPG Development LLC	70,900	18,500	70,900	0	449	1			1- 51- 8
9.073-2-5	Munson, Betty M.	37,100	5,700	37,100	0	210	1			1- 19-10
9.048-1-14	Munson, Jeffrey	72,600	11,700	72,600	0	210	1			1- 72-11
9.057-4-17	Murphy, James C.	69,100	6,100	69,100	0	210	1			1- 77- 2
15.003-2-16.32	Murphy, Leo M (LU)	90,500	8,100	90,500	0	270	1			
15.003-2-16.31	Murphy, Thomas P.	196,000	24,600	196,000	0	210	W 1			
22.002-2-39	Murphy Family Revocable Trust	55,600	16,900	55,600	0	210	W 1			1- 53-10
15.041-1-3	Murray, Anthony	2,500	2,500	2,500	0	311	1			1- 27-12
9.001-1-62.112	Murray, Melissa M.	104,500	19,000	104,500	0	210	1			
15.004-2-1	Nandal, Marion	51,200	12,500	51,200	0	210	1			1- 53-13
15.001-2-4	Neail, Gregory	64,700	11,100	64,700	0	210	1			1- 66-10
16.001-2-50	Neault, Sharon Ann	17,300	17,300	17,300	0	330	1			1- 15- 9
16.047-2-2	Neault, Sharon Ann	9,600	9,600	9,600	0	330	1			1- 15-11
16.047-2-3	Neault, Sharon Ann	9,800	9,400	9,800	0	312	1			1- 15-10
8.061-1-62.1	Negus, Shirley L.	279,100	83,900	279,100	0	210	W 1			1- 27- 1
15.004-1-8.1	Neveau, Darcy D.	68,100	15,400	68,100	0	210	1			1- 54- 1
9.048-2-6	Neverette, Chrystal L.	43,300	8,500	43,300	0	210	1			1- 62-11
16.026-1-6	Neverette, Robert	76,300	15,100	76,300	0	210	1			
15.048-1-6	Neves, Rene	71,900	14,100	71,900	0	210	1			1- 54-15
8.004-3-2	New York State	34,500	34,500	34,500	0	311	8			
14.002-1-2	New York State	7,500	7,500	7,500	0	322	8			1- 32-11
14.002-1-20	New York State	76,500	35,000	76,500	0	322	8			1- 32-12
8.047-3-19	New York State Poer Aothority	2,800	2,800	2,800	0	971	W 8			8- 88- 8
3.004-1-1	New York State Power Authority	4,276,200	4,276,200	4,276,200	0	322	W 8			
8.003-1-2	New York State Power Authority	4,492,200	4,492,200	4,492,200	0	971	W 8			8- 88- 8
Page Totals	Parcels	36	11,038,500	9,451,100	11,248,900					

Parcel Id	Name	2012	2013		Res Pct	Prp Cls	O C	R S	T C	Account Nbr
		Total Av	Land Av	Total Av						
8.003-3-1.2	New York State Power Authority	11,600	11,600	11,600	0	311		8		
8.047-1-20	New York State Power Authority	3,500	3,500	3,500	0	971	W	8		8- 88- 8
8.047-1-21	New York State Power Authority	2,400	2,400	2,400	0	971	W	8		8- 88- 8
8.047-1-24	New York State Power Authority	2,100	2,100	2,100	0	971	W	8		8- 88- 8
8.047-1-26	New York State Power Authority	2,000	2,000	2,000	0	971	W	8		8- 88- 8
8.047-1-27	New York State Power Authority	8,800	8,800	8,800	0	971	W	8		8- 88- 8
8.047-2-5	New York State Power Authority	124,600	124,600	124,600	0	311	W	8		
8.047-2-11	New York State Power Authority	2,900	2,900	2,900	0	971	W	8		8- 88- 8
8.047-2-12	New York State Power Authority	1,700	1,700	1,700	0	971	W	8		8- 88- 8
8.047-2-16	New York State Power Authority	2,300	2,300	2,300	0	971	W	8		8- 88- 8
8.047-2-17	New York State Power Authority	3,000	3,000	3,000	0	971	W	8		8- 88- 8
8.047-3-4	New York State Power Authority	79,800	79,800	79,800	0	311	W	8		
8.047-3-6	New York State Power Authority	113,700	113,700	113,700	0	311	W	8		
8.047-3-20	New York State Power Authority	2,100	2,100	2,100	0	971	W	8		8- 88- 8
8.047-3-21	New York State Power Authority	2,500	2,500	2,500	0	971	W	8		8- 88- 8
8.047-3-22	New York State Power Authority	2,000	2,000	2,000	0	971	W	8		8- 88- 8
8.048-1-15	New York State Power Authority	86,200	86,200	86,200	0	311	W	8		
8.048-2-14	New York State Power Authority	3,400	3,400	3,400	0	971	W	8		8- 88- 8
8.048-2-15	New York State Power Authority	4,200	4,200	4,200	0	971	W	8		8- 88- 8
8.054-1-7	New York State Power Authority	72,800	72,800	72,800	0	311	W	8		
8.054-1-12	New York State Power Authority	90,600	90,600	90,600	0	311	W	8		
8.054-1-32	New York State Power Authority	81,300	81,300	81,300	0	311	W	8		
8.054-1-40	New York State Power Authority	5,900	5,900	5,900	0	971	W	8		8- 88- 8
8.054-1-41	New York State Power Authority	3,600	3,600	3,600	0	971	W	8		8- 88- 8
8.054-1-54	New York State Power Authority	1,700	1,700	1,700	0	971	W	8		8- 88- 8
8.054-1-55	New York State Power Authority	2,700	2,700	2,700	0	971	W	8		8- 88- 8
8.054-1-58	New York State Power Authority	1,700	1,700	1,700	0	971	W	8		8- 88- 8
8.055-1-35	New York State Power Authority	2,400	2,400	2,400	0	971	W	8		8- 88- 8
8.055-1-36	New York State Power Authority	2,700	2,700	2,700	0	971	W	8		8- 88- 8
8.055-2-7	New York State Power Authority	73,300	73,300	73,300	0	311	W	8		
8.056-1-8	New York State Power Authority	92,300	92,300	92,300	0	311	W	8		
8.056-1-9	New York State Power Authority	102,100	102,100	102,100	0	311	W	8		
8.056-1-10	New York State Power Authority	113,600	113,600	113,600	0	311	W	8		
8.056-1-11	New York State Power Authority	112,600	112,600	112,600	0	311	W	8		
8.056-1-12	New York State Power Authority	112,600	112,600	112,600	0	311	W	8		
8.056-1-13	New York State Power Authority	116,800	116,800	116,800	0	311	W	8		
8.056-1-14	New York State Power Authority	113,600	113,600	113,600	0	311	W	8		
Page Totals	Parcels	37	1,561,100	1,561,100	1,561,100					

Parcel Id	Name	2012	2013		Res Pct	Prp Cls	O C	R S	T C	Account Nbr
		Total Av	Land Av	Total Av						
8.056-1-15	New York State Power Authority	93,200	93,200	93,200	0	311	W	8		
8.056-1-16	New York State Power Authority	92,300	92,300	92,300	0	311	W	8		
8.056-1-30	New York State Power Authority	5,200	5,200	5,200	0	311		8		
8.056-1-31	New York State Power Authority	17,100	17,100	17,100	0	311		8		
8.056-1-32	New York State Power Authority	17,100	17,100	17,100	0	311		8		
8.056-1-33	New York State Power Authority	17,100	17,100	17,100	0	311		8		
8.061-1-28	New York State Power Authority	83,600	83,600	83,600	0	311	W	8		
8.061-1-69	New York State Power Authority	2,400	2,400	2,400	0	971	W	8		8- 88- 8
8.061-1-70	New York State Power Authority	2,200	2,200	2,200	0	971	W	8		8- 88- 8
8.061-1-71	New York State Power Authority	3,200	3,200	3,200	0	971	W	8		8- 88- 8
8.061-1-76	New York State Power Authority	3,300	3,300	3,300	0	971	W	8		8- 88- 8
8.061-1-78	New York State Power Authority	3,600	3,600	3,600	0	971	W	8		8- 88- 8
8.061-1-85	New York State Power Authority	2,800	2,800	2,800	0	971	W	8		8- 88- 8
8.061-1-87	New York State Power Authority	2,600	2,600	2,600	0	971	W	8		8- 88- 8
8.061-1-88	New York State Power Authority	2,600	2,600	2,600	0	971	W	8		8- 88- 8
8.061-1-89	New York State Power Authority	2,300	2,300	2,300	0	971	W	8		8- 88- 8
8.061-1-90	New York State Power Authority	1,900	1,900	1,900	0	971	W	8		8- 88- 8
8.061-1-92	New York State Power Authority	2,600	2,600	2,600	0	971	W	8		8- 88- 8
8.061-1-94	New York State Power Authority	2,900	2,900	2,900	0	971	W	8		8- 88- 8
8.061-1-96	New York State Power Authority	2,400	2,400	2,400	0	971	W	8		8- 88- 8
8.061-1-99	New York State Power Authority	2,500	2,500	2,500	0	971	W	8		8- 88- 8
8.062-1-10	New York State Power Authority	105,100	105,100	105,100	0	311	W	8		
8.062-1-22	New York State Power Authority	83,700	83,700	83,700	0	311	W	8		
8.062-1-68	New York State Power Authority	4,700	4,700	4,700	0	971	W	8		8- 88- 8
8.062-1-69	New York State Power Authority	4,000	4,000	4,000	0	971	W	8		8- 88- 8
8.062-1-74	New York State Power Authority	2,800	2,800	2,800	0	971	W	8		8- 88- 8
9.001-1-1.11	New York State Power Authority	1,544,300	1,544,300	1,544,300	0	322	W	8		1- 49- 6
9.001-1-30	New York State Power Authority	175,100	85,200	175,100	0	560	W	8		8- 88- 14
14.004-1-9	New York State Power Authority	23,400	23,400	23,400	0	322		8		
15.001-2-19.2	New York State Power Authority	29,700	29,700	29,700	0	323		8		
15.002-2-2	New York State Power Authority	20,900	20,900	20,900	0	932		8		8- 88- 5
15.002-2-4.2/1	New York State Power Authority	10,950,000	0	10,950,000	0	322		8		
15.002-2-9./1	New York State Power Authority	1,500,000	0	1,500,000	0	874		8		8- 88- 4
15.004-1-37	New York State Reforestation	87,600	87,600	87,600	0	932		3		0110001
352.000-1	New York State Transition Assm	0	0	0	0	993		3		
22.050-2-11	Newcombe, Michael	28,100	6,800	28,100	0	210		1		1- 76- 3
9.003-5-12	Newtown, Terry J.	53,000	10,800	53,000	0	210		1		1- 40- 6
Page Totals	Parcels		37	14,975,300	2,371,900	14,975,300				

Parcel Id	Name	2012	2013		Res Pct	Prp Cls	O C	R S	R S	T C	Account Nbr
		Total Av	Land Av	Total Av							
15.003-1-8	Newvine, Dean J.	31,000	9,200	31,000	0	210	W	1			1- 72- 3.1
16.002-1-32	Nguyen, Hiep	1,000	1,000	1,000	0	314		1			
15.004-1-42.2	Niagara Mohawk Power Corp	519,627	18,900	519,627	0	882		6 R			6- 86-12. 1
555.009-17-1.1	Niagara Mohawk Power Corp	121,161	0	116,219	0	861		5 R			5- 87- 5.11
555.009-17-2	Niagara Mohawk Power Corp	271	0	260	0	861		5 R			5- 87- 5. 2
555.009-17-3	Niagara Mohawk Power Corp	7,600	0	7,290	0	861		5 R			5- 87- 5. 3
652.089-9999-132.350/1001	Niagara Mohawk Power Corp	20,782	0	20,782	0	882		6 R			6- 86-12. 4
652.089-9999-132.350/1882	Niagara Mohawk Power Corp	174,913	0	174,913	0	884		6 R			6- 86-12.81
652.089-9999-132.350/1883	Niagara Mohawk Power Corp	46,048	0	46,048	0	884		6 R			6- 86-12. 6
9.003-1-2.111	Nichols, Glen	12,000	12,000	12,000	0	322		1			1- 50- 2.1
9.062-2-4	Nichols, Glen	79,100	27,800	79,100	0	210		1			
9.003-2-90.1	Nichols, Glen W.	11,500	11,500	11,500	0	322		1			1- 54- 4.1
9.048-1-7	Nichols, Warren R.	48,300	8,500	48,300	0	210		1			1- 77- 9
9.003-2-16.21	North, Catherine A.	79,300	13,000	79,300	0	210		1			1- 32- 5.2
16.003-1-12	Northrop, Donald	6,900	6,900	6,900	0	314		1			1- 69-15
16.047-2-6	Northrop, Donald P.	69,000	14,700	69,000	0	411		1			1- 82-14
16.047-2-7	Northrup, Donald P.	149,200	12,600	149,200	0	455		1			1- 43- 5
8.055-1-11.1	Norton, James B (LU)	106,000	84,600	106,000	0	260	W	1			1- 11- 4
16.026-2-7	Nova 1 Enterprises LLC	57,000	32,300	57,000	0	210	W	1			1- 79-11
9.003-5-17	NTB Logistics Inc	16,200	16,200	16,200	0	330		1			1- 58-12.3
15.001-1-1	O'Brien, Kelly	14,700	7,700	14,700	0	210		1			1- 79- 6
9.003-6-4	O'Connell, David A.	215,500	29,700	215,500	0	210	W	1			
15.003-2-44	O'Keefe, Daniel	1,000	1,000	1,000	0	311		1			
9.057-5-11	O'Keefe, Daniel Jr.	55,000	9,400	55,000	0	220		1			1- 65-12
15.003-2-35	O'Keefe, Daniel Jr.	84,100	11,100	84,100	0	270		1			
23.003-1-11	O'Neil, Francis (Estate)	50,000	18,700	50,000	0	240		1			1- 55- 3
23.003-1-15.11	O'Neil, Patricia L.	2,100	2,100	2,100	0	843		1			
8.044-1-17	O'Shea, Brian	71,000	11,300	71,000	0	210		1			
15.001-2-19.1	Ober, Shirley (LU)	19,800	19,800	19,800	0	322		1			1- 65- 7
9.001-1-50.21	Oliveira, Joseph D.	20,000	20,000	20,000	0	311		1			1- 71-11.2
22.002-2-20.2	Olmstead, Danny	30,100	10,700	30,100	0	270		1			
22.002-2-20.11	Olmstead, Pearl (LU)	39,600	14,800	39,600	0	240		1			1- 55- 2
8.062-1-24	Olson, Richard S.	214,200	86,400	219,200	0	210	W	1			1- 43- 6
8.062-1-60	Olson, Richard S.	2,200	2,200	2,200	0	971	W	1			8- 88- 8
8.004-1-13	Operation Grateful Nation	411,100	173,600	411,100	0	210	W	8			1- 34-15
8.055-1-13.1	Orosz, Kip M.	180,000	86,200	180,000	0	210	W	1			1- 59- 1
22.002-2-35.2	Orosz, Kip M.	56,900	16,800	56,900	0	270		1			

Page Totals	Parcels	37	3,024,202	790,700	3,023,939						
--------------------	----------------	----	-----------	---------	-----------	--	--	--	--	--	--

Parcel Id	Name	2012	2013		Res Pct	Prp Cls	O C	R S	T C	Account Nbr
		Total Av	Land Av	Total Av						
22.002-2-35.1	Orosz, Martha E.	82,300	57,300	82,300	0	240	1			1-55-4
9.001-1-51.12	Orosz-Spagnolo, Julie	46,300	8,500	46,300	0	312	1			
8.004-2-19	Page, Amy K.	55,000	15,100	55,000	0	210	1			1- 67-11
9.003-2-41	Page, David	47,000	10,500	47,000	0	210	1			1- 69- 9
16.026-2-2.1	Page, Jason T.	121,100	14,600	121,100	0	484	1			1- 54-12
9.001-1-25.1	Page, Jeffrey S.	80,100	12,800	80,100	0	210	1			1- 11- 3
9.003-2-37	Page, Leeland (LC)	34,300	11,800	34,300	0	210	1			1- 37-15
8.004-2-15	Page, Rene & Etal	40,800	6,600	40,800	0	210	1			1- 39-14
8.035-1-7	Page, Robert J.	81,000	15,800	81,000	0	210	1			1- 34-10
23.001-2-7.22	Paige, Mark E.	62,200	6,600	62,200	0	270	1			
23.001-2-7.212	Paige, Mark E.	2,000	2,000	2,000	0	314	1			
23.001-2-7.211	Paige, Richard L.	25,000	25,000	25,000	0	910	1			
15.003-3-1	Paige, William I.	56,500	7,400	56,500	0	210	1			1- 55- 9
9.065-3-4	Paquin, Norma W.	78,900	7,500	78,900	0	210	1			1- 41- 3
9.001-1-22	Patnode, Stephen	60,100	10,200	60,100	0	210	1			1- 56- 2
9.001-1-83	Patnode, Stephen	5,500	5,500	5,500	0	314	1			1- 71-11.11
9.001-1-27.1	Patrick, Brandon N.	81,500	12,500	81,500	0	210	1			1- 43- 8
9.001-3-9.12	Patterson, Paul F.	131,300	12,700	131,300	0	210	1			
8.002-1-6.211	Pavlik, David	169,500	42,800	169,500	0	210	1			1- 70- 9.2
9.057-5-33	Peets, Christopher L.	120,300	9,400	120,300	0	210	1			1- 35-15
16.003-1-16.121	Peets, Jean	112,700	28,700	112,700	0	210	1			
8.062-1-12.1	Peets, Patrick J.	212,300	94,000	212,300	0	270	W 1			1- 56- 1
8.062-1-46.1	Peets, Timothy J.	31,700	31,700	174,500	0	210	1			
8.035-1-16.1	Pelkey, Rodney	98,000	13,000	98,000	0	210	1			1- 62- 4
15.041-1-8	Pellegrino, Kyle D.	40,200	11,600	40,200	0	210	1			1- 84-14
8.047-1-4	Pellegrino, Patricia (LU)	199,400	109,100	199,400	0	210	W 1			1- 56- 9
9.057-4-35	Pelletier, Jane M.	82,300	12,200	82,300	0	210	1			1- 32- 1
16.047-1-6	Pelletier, Nicole L.	22,000	10,100	22,000	0	270	1			1- 70- 5
9.057-4-9.1	Pepe, David J.	78,800	10,200	85,300	0	210	1			1- 44- 2. 1
16.001-2-17.2	Perez, Wilfredo	450,000	36,700	485,000	0	472	W 1			
15.040-4-7	Perkins, Brenda	29,000	8,900	29,000	0	270	1			1- 12- 6
16.001-3-6	Perkins, Lynda A.	46,000	7,900	46,000	0	210	1			1- 8- 5
16.001-4-8	Perkins, Michael N.	27,900	14,300	27,900	0	270	1			1- 63-13.2
15.040-4-6	Perkins, Nicholas E.	73,500	8,500	73,500	0	270	1			1- 12- 5
9.062-3-1	Perras, Lawrence A.	175,000	17,300	175,000	0	210	1			
8.056-1-4.1	Perras, Michelle	174,000	86,200	174,000	0	210	W 1			1- 46-12
15.001-1-10.1	Perretta, Kevin F.	162,500	12,200	162,500	0	210	1			1- 66-11. 2
Page Totals	Parcels		37	3,396,000		807,200		3,580,300		

Parcel Id	Name	2012	2013		Res Pct	Prp Cls	O C	R S	R S	T C	Account Nbr
		Total Av	Land Av	Total Av							
8.065-1-4	Perry, Francis J. Jr.	129,600	30,700	129,600	0	210		1			1- 19-11
8.054-1-28.1	Perry, Harold	114,500	88,000	114,500	0	260	W	1			1- 83-14
16.001-6-1.131	Perry, John F.	118,600	15,700	118,600	0	210		1			
15.040-4-8	Perry, Mark S.	66,000	12,100	66,000	0	210		1			1- 12- 4
8.054-1-36	Perry, Richard H & Harold A	27,000	27,000	27,000	0	311		1			
8.054-1-14.1	Perry, Robert M.	173,400	86,200	173,400	0	210	W	1			1- 70- 2
16.001-6-1.132	Perry, Sam Timothy	13,900	13,900	13,900	0	311		1			
23.001-3-30	Perry, Sara (LC)	3,400	3,400	3,400	0	314		1			
23.001-3-31.1	Perry, Sara (LC)	26,600	5,200	26,600	0	270		1			1- 55- 6
8.036-2-12	Peterson, David R.	4,600	4,600	4,600	0	314		1			1- 57- 2
8.036-2-29	Peterson, David R.	66,500	9,100	66,500	0	210		1			1- 57- 1
15.003-2-21	Pharoah, William C.	15,600	4,800	15,600	0	270		1			1- 82- 2
16.047-2-11	Phelix, Arthur W.	93,600	12,600	93,600	0	210		1			1- 48- 5.1
9.062-4-1	Phelix, Ricky	34,000	12,200	34,000	0	270		1			1- 54- 4.1
15.003-2-4	Pierre, Alix	27,500	27,500	27,500	0	910	W	1			1- 58- 1
8.004-1-50.11	Pike, Geraldine (LU)	120,900	30,900	120,900	0	210		1			
8.004-1-17.31	Pike, Kenneth G.	110,500	36,400	110,500	0	210		1			
15.040-3-12	Pike, Lorraine T.	48,200	9,200	48,200	0	210		1			8- 89- 9
8.004-2-33	Pilgrim Holiness Church	144,400	45,000	144,400	0	620		8			
15.002-1-43.211	Pitts, Daniel	96,500	21,300	96,500	0	210		1			1- 76- 4
15.002-1-43.212	Pitts, Daniel	500	500	500	0	323		1			
15.040-4-2	Planty, Pamela	55,700	9,400	55,700	0	210		1			1- 57- 6
16.001-2-17.1	Ploof, Loren	85,400	20,900	85,400	0	270		1			1- 57- 7
16.001-2-6.1	Ploof, Loren R.	52,900	9,900	52,900	0	210		1			1- 57- 9
9.064-1-13	Plourde, Leon J.	10,200	10,200	10,200	0	311		1			1- 43- 1
9.001-1-86	Polarolo, David J.	155,000	32,100	155,000	0	210		1			
8.061-1-67	Portolese, Thomas A.	124,200	84,400	124,200	0	210	W	1			1- 68- 1
8.061-1-80	Post, Paul	15,000	6,300	15,000	0	971	W	1			8- 88- 8
9.003-5-19	Post, Thomas	26,500	9,800	26,500	0	210		1			1- 17- 2
8.061-1-30	Post, Thomas W.	127,600	102,200	127,600	0	260	W	1			1- 67- 8
8.061-1-27	Post Joint Living Trust	164,200	127,100	164,200	0	260	W	1			1- 83- 9
8.061-1-38.1	Post Joint Living Trust	33,000	33,000	33,000	0	311		1			
8.061-1-58	Post Joint Living Trust	65,800	33,400	65,800	0	210		1			1- 21-13
8.062-1-9.1	Post Revocable Trust	259,000	85,100	259,000	0	210	W	1			1- 70- 7
8.035-1-1	Power, David	70,400	10,200	70,400	0	210		1			1- 26- 9
8.002-1-17.1	Power, Irene	92,200	55,700	92,200	0	210		1			1- 58- 5
8.002-1-38	Power, Irene	1,000	1,000	1,000	0	322		1			1- 54- 2

Parcel Id	Name	2012	2013		Res Pct	Prp Cls	O C	R S	R S	T C	Account Nbr
		Total Av	Land Av	Total Av							
8.048-1-8.1	Power, Linda Marie	174,300	92,800	174,300	0	210	W	1			1- 55- 5
8.002-1-3	Power, Michael J.	1,400	1,400	1,400	0	322		1			1- 49-15
8.002-1-42	Power, Michael J.	1,000	1,000	1,000	0	314		1			1- 21-12.2
8.035-1-18	Power, Michael J.	70,300	12,600	70,300	0	210		1			
8.004-1-60	Power Authority State of NY	125,100	125,100	125,100	0	311	W	8			
8.065-2-4	Power Authority State of NY	18,500	18,500	18,500	0	311	W	8			
8.065-2-5	Power Authority State of NY	26,200	26,200	26,200	0	311	W	8			
8.065-2-6	Power Authority State of NY	3,100	3,100	3,100	0	311		8			
8.065-3-3	Power Authority State of NY	2,700	2,700	2,700	0	311		8			
14.002-2-1.111	Power Authority State of NY	4,068,700	4,068,700	4,068,700	0	971	W	8			
16.034-2-4	Prashaw, Larry J.	71,900	27,600	71,900	0	210	W	1			1- 7-12
14.002-1-25	Pratt, Darin D.	69,000	10,300	69,000	0	210		1			
9.003-2-88	Pratti, Amalio G.	160,000	25,700	160,000	0	220		1			
15.040-3-10	Premo, Brenda J.	10,300	10,300	10,300	0	314		1			1- 17- 4
15.040-3-8	Premo, Joshua J.	10,000	10,000	10,000	0	314		1			1- 26- 7
23.001-3-36	Premo, Mark	8,000	4,200	8,000	0	312	W	1			1- 58-13
15.048-2-15	Premo, Thomas E.	35,000	9,500	35,000	0	210		1			1-11-5.1
16.026-1-7.1	Prentice, Ryan J.	104,400	15,000	104,400	0	210		1			1- 8- 7.2
8.004-1-21.111	Prentice, Shannon J.	132,400	27,100	132,400	0	210		1			1- 34-13
14.002-1-1.2	Prentice, Shaun L.	120,000	18,800	120,000	0	450		1			
14.002-1-1.3	Prentice, Shaun L.	3,900	3,900	3,900	0	311		1			
23.001-3-28	Prentice, Shaun L.	20,000	20,000	20,000	0	323		1			1- 62- 8
23.001-3-5.11	Preston, Andrew	82,400	17,000	82,400	0	210	W	1			
16.026-1-8	Price, Richard	98,800	18,100	98,800	0	270		1			
15.003-2-15	Primeau, Leonard G Jr (LC)	48,000	4,900	48,000	0	210		1			1- 33-12
9.057-5-7	Pryce, Kevin P.	79,600	9,200	79,600	0	210		1			1- 41- 7
8.002-1-14.1	Puente, Joseph R. III.	138,100	28,600	138,100	0	210		1			1- 72- 4
15.004-1-18	Pulley, Carol	91,400	12,500	91,400	0	270		1			1- 13-13
8.004-1-17.21	Purser, Raymond P.	160,000	30,000	160,000	0	210		1			
15.004-1-49	Putnam, George	42,700	9,400	42,700	0	210		1			1- 59- 4
8.055-1-19.11	Rakoce, Elmer	36,300	36,300	36,300	0	311		1			
8.047-1-1.1	Rakoce, Elmer (LU)	115,100	86,200	115,100	0	210	W	1			1- 60- 4
8.061-1-18	Randell, David	144,700	80,700	144,700	0	210	W	1			1- 60- 5
8.055-2-26.1	Randol, Richard (LU)	28,000	28,000	28,000	0	311		1			
15.040-3-1.1	Raspitha, Paul	45,100	10,300	45,100	0	270		1			1- 70-11
9.057-4-20.11	Raymonda, Joy E.	79,500	9,200	79,500	0	210		1			1- 28-14
8.062-1-40.1	Reagan, James W.	29,000	29,000	29,000	0	311		1			
Page Totals	Parcels		37	6,454,900	4,943,900	6,454,900					

Parcel Id	Name	2012	2013		Res Pct	Prp Cls	O C	R S	T C	Account Nbr
		Total Av	Land Av	Total Av						
8.035-1-3	Reagan, Mark	71,700	21,300	71,700	0	210	1			1- 21- 4
8.061-1-19	Reagan, Patrick J.	153,300	87,000	153,300	0	210	W 1			1- 81- 2
8.054-1-2	Regan, Vincent W.	183,300	71,000	183,300	0	210	W 1			1- 7-15
15.040-2-11	Regan, Vincent W.	33,700	8,200	33,700	0	210	1			1- 78- 4
8.047-1-8.1	Reitz, Connie L.	171,400	81,300	171,400	0	210	W 1			1- 46- 5
9.003-2-32	Reno, Richard C.	245,000	48,700	245,000	0	210	W 1			1- 11- 7
14.002-1-4.12	Revier, Barney A.	26,000	13,800	26,000	0	240	1			
8.047-1-2.1	Rewbotham, Dickson F.	273,000	92,300	273,000	0	210	W 1			1- 16- 3
8.062-1-20.11	Reynolds, Beatrice	167,400	86,700	167,400	0	210	W 1			1-56-8
9.056-1-10	Reynolds, Jeffrey A.	97,100	15,600	97,100	0	210	1			1- 36- 6
16.047-2-5	Reynolds, Lawrence	57,700	9,500	57,700	0	210	1			1- 56-10
14.002-1-27.1	Richards, Andy L.	108,000	16,400	108,000	0	210	1			
15.003-1-19	Richards, Chris A (LC)	50,000	13,300	50,000	0	210	1			1- 81- 9
15.003-2-27	Richards, Lloyd K.	25,500	4,500	25,500	0	210	1			1- 13- 2
8.004-3-19.2	Richards, Timothy R.	95,900	15,300	95,900	0	210	1			1- 83-15. 2
16.002-6-4.12	Richards, Warren	276,000	87,500	276,000	0	210	1			
15.001-1-26.2	Rickard, Robert J.	10,000	10,000	10,000	0	314	W 1			
8.002-1-16	Rickett, Ronald S.	78,900	24,100	78,900	0	270	1			1- 15-14
16.002-6-4.2	Robert, Steven C.	2,700	2,700	2,700	0	311	1			
8.004-2-17.2	Roberts, William	2,200	2,200	2,200	0	311	1			1-53-11.2
8.004-2-16	Roberts, William E.	58,100	11,400	58,100	0	210	1			1- 60-15
9.003-3-13	Roberts, William E.	49,700	15,500	49,700	0	433	1			1- 62- 5
9.003-3-35	Roberts, William E.	20,000	11,300	20,000	0	690	1			8- 89- 2
15.002-1-40	Roberts, William E.	2,400	2,400	2,400	0	314	1			1- 20- 5
9.003-3-37.1	Roberts, William Edward	60,000	12,800	60,000	0	210	1			1- 55-15
15.002-1-36.1	Robertson, Lyle L (LU)	59,400	12,500	59,400	0	210	1			1- 61- 2
23.001-2-17	Robideau, Cory W.	32,500	32,500	32,500	0	322	1			
16.047-2-13	Robillard, Anne	20,000	7,000	20,000	0	270	1			1- 53- 6
9.057-5-12	Robillard, Warren G (LU)	74,500	9,600	74,500	0	210	1			1- 65-14
9.001-1-58.11	Robinson, Arthur L.	49,000	12,800	49,000	0	210	1			1- 61- 4.1
16.001-4-6	Robinson, Beverly M.	79,700	12,900	79,700	0	210	1			1- 63-14. 3
15.001-2-2.1	Robinson, Lila	56,900	14,900	56,900	0	210	1			1- 66-13.1
8.036-2-24	Robinson, Ronald L.	56,000	10,200	56,000	0	210	1			1- 40-11. 1
9.073-2-12	Robinson, Steven S.	65,500	9,200	65,500	0	210	1			1- 38- 4
8.004-1-26	Rogers, Melodie L.	55,100	12,200	55,100	0	210	1			1- 67- 3
16.002-1-45	Rogers, Patricia		10,800	10,800	0	311	1			
15.040-3-6	Roman Catholic Diocese	168,800	15,800	168,800	0	620	8			8- 89-15
Page Totals	Parcels		37	3,036,400	925,200	3,047,200				

Parcel Id	Name	2012	2013		Res Pct	Prp Cls	O C	R S	R S	T C	Account Nbr
		Total Av	Land Av	Total Av							
15.040-3-5	Roman Catholic Diocese	12,500	12,500	12,500	0	695		8			8- 89- 5
15.040-3-7	Roman Catholic Diocese	29,700	29,700	29,700	0	695		8			8- 89-13
15.001-1-17.1	Roman Catholic Diocese	121,100	60,900	121,100	0	620		8			8- 89-10
15.003-1-6.1	Romaniello, Denise	100,000	18,400	100,000	0	210	W	1			1- 72- 9
9.001-3-9.13	Romeo, Christopher J.	7,000	7,000	7,000	0	311		1			
9.001-1-3.112	Root, James	135,500	22,700	135,500	0	210		1			
16.002-1-23.3	Root, Jeffrey D.	112,400	17,100	112,400	0	210		1			1- 53- 2.2
23.002-2-5	Rose, Matthew	16,300	16,300	16,300	0	910		1			1- 25- 5
9.003-3-7.2	Rowell, Brian K.	48,200	8,600	48,200	0	210		1			1- 80- 3.2
22.050-2-9	Roxax Enterprises, LLC	64,600	10,200	64,600	0	652		1			1- 78- 6
8.035-1-17	Roy, Margaret	8,500	8,500	8,500	0	314		1			
8.036-2-21	Roy, Ronald J.	49,800	8,500	49,800	0	210		1			1- 71- 5
9.003-5-18	Rubacha, Philip J. III.	84,500	12,900	84,500	0	210		1			1- 56- 7
22.051-2-1	Runions, Chad E.	70,800	8,400	70,800	0	270		1			
22.051-2-2	Runions, Chad E.	20,800	2,200	20,800	0	312		1			
9.048-1-1	Runions, Christopher A.	81,100	11,100	83,500	0	270		1			1- 34- 7
22.002-2-17.11	Runions, Ernest	75,700	27,200	75,700	0	240		1			1- 62- 9
15.001-2-14	Rupert, Dean	62,300	15,300	62,300	0	425		1			1- 75- 5
15.001-2-21	Rupert, Dean F.	114,400	42,500	153,400	0	113		1			1- 66- 2
15.004-1-39.1	Rupert, Dean F.	6,100	6,100	6,100	0	105		1			1- 66- 1
8.002-1-50.12	Rupert, James R.	5,000	5,000	5,000	0	311		1			
8.044-3-6	Rupert, James R.	90,000	9,600	90,000	0	210		1			1- 60- 3
15.048-2-8	Rush, Allen F. Jr.	50,000	8,400	50,000	0	210		1			1- 73- 5
16.026-4-1.1	Rush, Dale S.	93,000	17,000	105,000	99	312		1			
9.057-4-43	Rush, Daniel	10,800	10,800	10,800	0	311		1			
9.057-4-25	Rush, Daniel J.	57,900	7,700	57,900	0	210		1			1- 21- 7
9.003-5-6	Rush, Robert Jr.	38,100	12,700	38,100	0	455		1			1- 12-10
9.003-5-7	Rush, Robert C. Jr.	62,800	12,800	62,800	50	450		1			1- 71-10
9.003-2-42.1	Rush, Robert C (LU)	70,900	12,800	70,900	0	210		1			1- 62-10
15.001-1-39	Russell, Joan	20,000	7,900	20,000	0	260	W	1			1- 6- 1
9.073-2-6	Saber, Carla	63,600	8,500	63,600	0	210		1			1- 70- 8
9.003-2-49.1	Sabo, Harriet (LU)	69,700	25,000	69,700	0	210		1			1- 62-15
9.003-2-47	Sabo, Harriett	6,600	6,600	6,600	0	314		1			1- 62-14
8.047-2-1	Salamon, Lorraine	130,000	64,400	130,000	0	260	W	1			1- 27- 8
8.047-2-9	Salamon, Lorraine	215,000	79,000	215,000	0	210	W	1			1- 65- 5
15.003-1-18.1	Samuel, James E. II.	170,000	20,100	170,000	0	210		1			1- 60- 1
16.002-1-27	Sandvoss, Kirk F.	160,900	20,000	160,900	0	210	W	1			1- 53- 1.22

Page Totals Parcels 37 2,535,600 674,400 2,589,000

Parcel Id	Name	2012	2013		Res Pct	Prp Cls	O C	R S	T C	Account Nbr
		Total Av	Land Av	Total Av						
16.001-4-13	Saumier, Lucien	54,300	15,600	54,300	0	210		1		
15.002-2-24.2	Saumier, Lucien W.		3,700	3,700	0	314		1		
8.004-2-4.112	Saumier, Randall W.	21,000	21,000	21,000	0	311		1		
8.044-1-28	Saumier, Randall W.	265,000	14,000	265,000	0	210		1		
* 15.002-2-24	Saumier, Theresa E (LU)	7,000	7,000	7,000	0	311		1		
15.002-2-24.1	Saumier, Theresa E (LU)		3,900	3,900	0	311		1		
16.003-1-24	Saumier, Theresa E (LU)	123,800	20,200	123,800	0	240		1		1- 63-14.11
15.004-1-22.1	Sauve, John L.	86,800	65,800	86,800	0	240		1		1- 64- 4.1
9.062-1-4	SBC Holdings LLC	83,300	23,500	83,300	0	837		6		
8.054-1-3.1	Schmenkel, Frieda	192,600	77,300	192,600	0	210	W	1		1- 43-15
9.003-3-11.2	Schmenkel, Frieda	16,900	16,900	16,900	0	330		1		
9.073-2-7	Schmenkel, Frieda	55,700	6,800	55,700	0	210		1		1- 67-14
8.047-1-15.1	Schneider, Margery G.	287,000	82,800	287,000	0	210	W	1		1- 29- 6
9.057-4-21.1	Schwartzman, Robert A.	66,900	5,500	66,900	0	210		1		1- 51- 6
9.003-3-38	Scott, Anita L.	79,700	14,300	79,700	0	210		1		1- 59- 7
15.003-2-22.1	Scott, Marjorie A (LU)	59,700	21,900	59,700	0	240		1		1- 65- 3
8.065-2-2	Scott, Richard	198,800	85,500	198,800	0	210	W	1		
9.057-5-4	Scott, Richard	82,900	10,800	82,900	0	210		1		1- 65- 2
8.036-2-6	Scully, Marcie	104,200	10,200	104,200	0	210		1		1- 19-15
15.048-2-13	Seamans, Charles E.	47,100	11,700	47,100	0	210		1		1- 61- 5
9.003-6-12.1	Sears, Charles	228,600	30,000	228,600	0	210		1		
9.003-6-13.112	Sears, Charles	10,000	10,000	10,000	0	311		1		
8.004-1-24.1	Seaway Timber Harvesting Inc	17,200	17,200	17,200	0	311		1		1- 60-13
8.004-2-38	Seaway Timber Harvesting Inc	17,600	17,600	17,600	0	322		1		1- 24- 7
8.004-3-26	Seaway Timber Harvesting Inc	9,000	9,000	9,000	0	323	W	1		
9.003-1-1.111	Seaway Timber Harvesting Inc	55,000	55,000	55,000	0	322		1		1- 50- 3.1
9.003-1-2.12	Seaway Timber Harvesting Inc	3,200	3,200	3,200	0	322		1		
9.003-1-2.113	Seaway Timber Harvesting Inc	2,400	2,400	2,400	0	322		1		
9.003-1-10	Seaway Timber Harvesting Inc	39,800	39,800	39,800	0	323		1		1- 56-15
9.003-2-10.3	Seaway Timber Harvesting Inc	13,500	13,500	13,500	0	314		1		1- 54- 7.4
9.003-2-34.11	Seaway Timber Harvesting Inc	18,200	18,200	18,200	0	322		1		1- 11- 9.1
9.003-2-51.12	Seaway Timber Harvesting Inc	31,800	31,800	31,800	0	322		1		
9.003-2-52	Seaway Timber Harvesting Inc	10,600	10,600	10,600	0	311		1		1- 26-12
9.003-2-53	Seaway Timber Harvesting Inc	14,000	26,400	90,000	0	210		1		1- 81- 6
9.003-2-54	Seaway Timber Harvesting Inc	41,800	12,700	41,800	0	433		1		1- 8- 8
9.003-2-55	Seaway Timber Harvesting Inc	10,600	10,600	10,600	0	314		1		1- 81- 7
9.003-2-56.2	Seaway Timber Harvesting Inc	567,200	60,500	567,200	0	447		1		

Parcel Id	Name	2012	2013	Res Pct	Prp Cls	O C	R S	T C	Account Nbr
		Total Av	Land Av						
9.003-2-86	Seaway Timber Harvesting Inc	15,400	15,400	0	323		1		
9.003-3-10.1	Seaway Timber Harvesting Inc	77,900	77,900	0	330	W	1		1- 59-13
9.003-3-11.1	Seaway Timber Harvesting Inc	12,700	12,700	0	330		1		1- 59-12
9.003-3-40.11	Seaway Timber Harvesting Inc	14,800	14,800	0	322		1		1- 59- 6
9.003-3-47	Seaway Timber Harvesting Inc	207,300	25,300	0	210		1		
9.062-1-9	Seaway Timber Harvesting Inc	5,900	5,900	0	314		1		1- 54- 7. 2
9.062-3-4	Seaway Timber Harvesting Inc	13,000	13,000	0	311		1		
14.002-1-7	Seaway Timber Harvesting Inc	37,200	16,100	0	210		1		1- 63- 8
14.002-1-19	Seaway Timber Harvesting Inc	17,700	17,700	0	322		1		1- 32-13
15.002-5-2.1	Seaway Timber Harvesting Inc	7,500	7,500	0	322		1		
15.004-1-21.2	Seaway Timber Harvesting Inc	21,000	21,000	0	322		1		
16.001-1-3.11	Seaway Timber Harvesting Inc	5,300	5,300	0	323	W	1		
16.003-1-2	Seaway Timber Harvesting Inc	10,400	10,400	0	322		1		1- 63-13.1
16.003-1-3	Seaway Timber Harvesting Inc	5,100	5,100	0	322		1		1- 9-13
16.003-1-4	Seaway Timber Harvesting Inc	6,200	6,200	0	322		1		1- 16-13
16.003-1-19	Seaway Timber Harvesting Inc	4,500	4,500	0	322		1		1- 6- 15
23.002-2-1	Seaway Timber Harvesting Inc	27,800	27,800	0	910		1		1- 52- 6
23.002-2-7	Seaway Timber Harvesting Inc.	17,500	17,500	0	910		1		1- 10-13
8.004-2-10	Seaway Timber Harvesting, Inc.	240,000	94,400	0	113		1		1- 79- 7
* 8.048-1-11	Secours-Carroll, Mary Madeline	119,600	88,400	0	260	W	1		1- 12-15
8.048-1-11.1	Secours-Carroll, Mary Madeline		88,400	0	260	W	1		1- 12-15
8.004-2-1	Seeber, Brian D.	137,800	12,300	0	210		1		1- 31- 3
9.057-4-18	Seeber, Karen	75,000	8,500	0	210		1		1- 56-14
9.048-1-9	Seguin, David P.	47,400	7,700	0	210		1		1- 37-10
22.002-2-29.11	Seguin, Lloyd	45,700	5,100	0	312		1		1- 42- 8.1
22.002-2-31	Seguin, Lloyd	73,800	6,400	0	270		1		1-18-15
22.050-2-10	Seguin, Lloyd	65,100	4,800	0	220		1		1- 45-15.2
22.002-2-29.3	Seguin, Lloyd M.	59,500	6,100	0	270		1		
22.002-2-30	Seguin, Lloyd M.	60,200	4,300	0	210		1		1- 42- 8.2
9.073-2-16	Seguin, Louis	58,200	7,400	0	210		1		1- 60-14
15.001-1-2.1	Seguin, Rick	26,200	13,100	0	210		1		1- 42- 2
23.003-1-13.1	Seguin, Tina M.	20,000	20,000	0	910		1		1- 24-10
23.003-1-14	Seguin, Tina M.	51,300	16,700	0	240		1		1- 24-11
9.056-1-4	Serviss, Robert	5,700	5,700	0	311		1		1- 56- 5
16.001-2-4	Severence, Robert D.	57,900	8,400	0	210		1		1- 16-14
8.062-1-11.1	Sewall, Susan	154,200	85,100	0	210	W	1		1- 36-10
23.001-3-6	Shantie, Philip E.	51,300	6,800	0	210		1		1- 65- 8
Page Totals	Parcels	36	1,736,500	705,300	1,853,400				

Parcel Id	Name	2012	2013		Res Pct	Prp Cls	O C	R S	T C	Account Nbr
		Total Av	Land Av	Total Av						
8.062-1-21.21	Sharpe, Thomas A.	125,000	81,200	125,000	0	260	W	1		
9.057-4-13	Shaw, James	92,000	12,200	92,000	0	210		1		1- 65-10
8.004-2-13	Sheets, Kirstie	82,400	11,300	82,400	0	210		1		1- 39-15
9.003-3-36	Sheets, Robert J.	35,000	10,500	35,000	0	470		1		1- 51- 4
16.026-2-12.1	Sheridan, Richard Jr.	156,200	28,700	156,200	0	210	W	1		1- 84-12
16.001-4-3.12	Sherman, Deborah S.	79,500	14,800	79,500	0	210		1		
9.003-2-79	Shirley, Donald	27,100	12,300	27,100	0	270		1		
9.003-2-14.1	Shirley, Max Allen Jr (LU)	58,100	12,600	58,100	0	210		1		1- 66- 6
9.003-2-14.2	Shirley, Max Allen Jr (LU)	7,900	7,900	7,900	0	311		1		
9.003-2-15	Shirley, Myron	24,900	12,300	24,900	0	270		1		1- 21-11
9.003-2-13	Shirley, Myron A & Etal	30,500	14,400	30,500	0	433		1		1- 66- 5
15.048-1-2.2	Shirley, Patti L.	12,600	12,600	12,600	0	312	W	1		
15.048-1-2.1	Shirley, Paul	79,300	7,600	79,300	0	210		1		1- 66- 9
15.048-1-18	Shirley, Robert	24,300	8,200	24,300	0	210		1		1- 78-10
15.048-1-3.1	Shirley, Robert P.	87,000	13,500	87,000	0	210	W	1		1- 66- 8
15.048-1-19	Shirley, Thomas E.	42,600	13,700	45,600	0	210	W	1		1- 66- 7
15.048-1-30.11	Shirley, William	2,800	2,800	2,800	0	314		1		1- 42- 4.1
15.048-1-1	Shirley, William P.	28,000	15,500	28,000	0	210	W	1		1- 84- 8
15.048-1-30.2	Shirley, William P.	116,800	15,700	116,800	0	210		1		1-42-4.2
8.044-1-20	Siddon, Barbara	109,900	13,000	109,900	0	210		1		1- 74- 5. 4
9.057-4-33	Siddon, Jeremy J.	74,900	12,200	74,900	0	210		1		1- 61-13
15.002-2-9.1	Siddon, Jerry E.	91,300	17,200	91,300	0	240		1		1-10-15
8.002-1-10	Siddon, Loren	93,600	12,400	93,600	0	210		1		1- 17-13
8.002-1-11.1	Siddon, Loren	16,800	16,800	16,800	0	322		1		1- 17-12. 1
16.034-2-6	Siddon, Rebecca M.	59,900	20,400	59,900	0	210	W	1		1- 24- 9.1
8.047-3-11.1	Siddon, Stephen L.	230,900	94,900	230,900	0	210	W	1		1- 71-15
8.036-2-23.1	Siddon, Thomas L.	127,300	25,600	127,300	0	210		1		1- 89- 1.2
9.001-1-10	Sidhu, Jaspal	17,000	17,000	17,000	0	322		1		1- 19- 2. 1
16.034-2-11	Sienkiewicz, Randy E.	124,400	27,400	124,400	0	210	W	1		1- 53- 3.21
9.065-4-11.2	Sienkiewicz, Fred A.	128,800	28,900	128,800	0	210	W	1		
8.061-1-47	Silmser, Elizabeth	94,700	26,600	94,700	0	210		1		1- 55-11
8.054-1-25.1	Silmser, Phillip M.	41,500	41,500	41,500	0	311		1		
8.062-1-8.1	Silmser, Robert J.	155,600	86,200	155,600	0	210	W	1		1-13-1
15.003-2-24	Silver, Joan E.	28,000	7,200	28,000	0	270		1		1- 53- 9.2
8.004-2-35.11	Simmons, Nicholas D.	120,000	34,600	120,000	0	210		1		1- 30-13.11
8.036-2-7	Simpson, Carol L.	10,000	10,000	10,000	0	314		1		1- 13-10
9.065-3-2	Simpson, Chad L.	79,500	10,600	79,500	0	210		1		1- 48- 2

Parcel Id	Name	2012	2013		Res Pct	Prp Cls	O C	R S	T C	Account Nbr
		Total Av	Land Av	Total Av						
9.003-3-50.1	Simpson, Stephanie	9,000	9,000	9,000	0	311		1		
22.002-3-5.121	Simpson, Thomas Emerson	12,800	6,100	12,800	0	312		1		
8.055-1-14	Singleton, Karen	136,000	86,500	136,000	0	210	W	1		1- 61- 9
9.003-2-43.1	Singleton, Lillian	93,000	46,500	93,000	0	240		1		1- 67-12
9.003-2-75.1	Skowronek, Stanley	147,800	40,800	147,800	0	240		1		1-42-7.12
23.001-1-31	Skowronek, Stanley		22,300	22,300	0	311	W	1		
555.020-17-1	SLIC Network Solutions Inc		0	2,109	0	836		5		
15.004-1-22.22	Smith, Cathy	69,700	12,300	69,700	0	270		1		
15.048-1-16	Smith, Cathy L.	32,100	9,700	32,100	0	210		1		1- 68-10
15.004-1-14	Smith, Howard C (LU)	56,100	9,200	56,100	0	210		1		1- 68-12
8.044-1-27	Smith, James D.	185,500	13,300	185,500	0	210		1		
8.061-1-11	Smith, John G.	156,400	88,100	156,400	0	210	W	1		1- 22-14
15.048-1-14.1	Smith, Kendra A.	42,600	21,400	42,600	0	210	W	1		1- 55- 8
15.048-1-15.1	Smith, Kendra A.	9,800	9,800	9,800	0	311	W	1		1- 82- 9.1
8.004-1-34	Smith, Melanie A.	52,000	8,400	52,000	0	210		1		1- 30-15
15.048-1-23	Smith, Paul J.	22,300	9,400	22,300	0	270		1		1- 38-12
8.002-1-4.11	Smith, Rosalie K.	208,100	41,500	208,100	0	210		1		1- 48- 7.21
8.004-2-31	Smith, Rosalie K.	1,000	1,000	1,000	0	322		1		
15.004-1-25.122	Smith, Roseann (LU)	31,400	15,100	31,400	0	270		1		
16.001-6-1.111	Smith, Ryan	1,000	1,000	1,000	0	323		1		1- 63- 3.11
16.001-6-5.1	Smith, Ryan	2,600	2,600	2,600	0	314		1		1-63-3.5
8.036-2-2	Smith, Taya	60,800	26,500	60,800	0	270		1		1- 56- 6
8.065-3-1	Smith, Vincent R.	140,300	93,300	140,300	0	210	W	1		1- 68- 6
8.004-3-24	Smith L B Inc	4,600	4,600	4,600	0	322		1		1- 68-15
15.048-1-10.1	Smith-Simmons, Ella K.	15,700	15,700	15,700	0	311	W	1		1- 84-11
15.048-1-36	Smith-Simmons, Ella K.	2,000	2,000	2,000	0	314	W	1		
15.004-1-15	Smutz, Nathan W.	75,000	9,200	75,000	0	210		1		1- 84- 4
* 15.004-1-11.21	Smutz, William S.	112,000	16,000	112,000	0	210		1		
15.004-1-11.211	Smutz, William S.		14,000	110,000	0	210		1		
9.003-6-13.111	Smythe, Geoffrey	156,800	20,000	156,800	0	210		1		
9.001-1-59.11	Sokalski, Dave A.	68,900	13,400	68,900	0	210		1		1- 40- 4
9.001-1-14	Spagnolo, William D.	105,800	12,500	105,800	0	210		1		1- 16-12
8.054-1-9.1	Spencer, R. Lee	107,200	84,700	107,200	0	260	W	1		1-69-12
9.064-2-3	Spinner, Thomas	55,100	17,400	55,100	0	210		1		1- 69- 7
9.056-2-2	Spinner, Thomas J.	61,200	11,000	61,200	0	415		1		1- 61-14
9.056-2-3	Spinner, Thomas J.	1,000	1,000	1,000	0	314		1		
9.064-2-4	Spinner, Thomas J.	2,500	2,500	2,500	0	311		1		1- 25- 7

Page Totals

Parcels

36

2,126,100

781,800

2,260,509

Parcel Id	Name	2012	2013		Res Pct	Prp Cls	O C	R S	T C	Account Nbr
		Total Av	Land Av	Total Av						
9.064-2-5	Spinner, Thomas J.	63,200	8,400	63,200	0	210	1			1- 61-15
8.048-2-1.1	Spriggs, William	184,600	79,900	184,600	0	210	W 1			1- 69-13
8.048-2-6.1	Spriggs, William S.	120,500	78,300	120,500	0	260	W 1			1- 9- 5
16.001-2-1.21	Squires, David E.	111,000	57,600	111,000	0	270	W 1			1- 70- 1
8.047-2-21	Squires, Sandra C.	163,600	68,900	163,600	0	210	W 1			1- 68-11
15.003-2-16.2	SRML, LLC	11,500	11,500	11,500	0	120	1			
15.003-2-31.12	SRML, LLC	48,200	48,200	48,200	0	120	1			
15.004-1-51.12	SRML, LLC	30,000	30,000	30,000	0	120	1			
15.004-1-51.112	SRML, LLC	5,000	5,000	5,000	0	120	1			
15.004-1-60.2	SRML, LLC	36,700	36,700	36,700	0	120	1			
23.001-3-16.1	SRML, LLC	12,000	12,000	12,000	0	105	1			1- 78- 2
23.001-3-16.3	SRML, LLC	11,000	11,000	11,000	0	323	1			
23.001-3-21.2	SRML, LLC	9,000	9,000	9,000	0	105	1			
16.026-2-17	St Amand, Randall	6,800	6,800	6,800	0	311	1			
555.012-17-1	St Lawrence Gas Co	274,010	0	291,042	0	861	5			5- 87- 7
652.089-9999-139.900/2881	St Lawrence Gas Co	5,510	0	5,510	0	885	6			1- 99-19
9.003-3-9	St Lawrence Hospitality, Inc	980,000	25,800	980,000	0	415	1			1- 64-10
15.041-1-11	St Thomas, Abbey J.	35,900	7,900	35,900	0	210	1			1- 80-11
15.001-1-17.23	St Thomas, Andrew	70,000	14,500	73,600	0	210	1			
15.003-2-40	St Thomas, David P.	64,800	10,400	64,800	0	210	1			1- 63- 5
15.004-1-62	St Thomas, Marie (LU)	56,600	10,800	56,600	0	210	1			
15.001-2-3	St Thomas, Noah	90,500	20,900	90,500	70	312	1			1- 66-12
15.001-2-8	St Thomas, Noah	2,000	2,000	2,000	0	314	1			1- 67- 1
15.001-2-12	St Thomas, Noah	3,600	3,600	3,600	0	322	1			1- 67- 2
9.064-1-18	St Thomas, Ronald L.	107,100	20,000	107,100	0	210	1			
8.055-1-9.1	St. Onge, Diane M.	246,200	93,200	246,200	0	210	W 1			1- 6- 7
15.002-1-17	St. Thomas, Michael	63,900	11,100	63,900	0	210	1			1- 68- 4
15.041-1-24.1	Stearns, Clark	95,600	23,100	95,600	0	210	1			
9.057-5-32	Stearns, Matthew S.	54,000	14,300	54,000	0	210	1			1- 80- 4
15.041-1-2	Stearns, Thomas W.	53,900	9,700	53,900	0	270	1			1- 76- 2
15.003-1-9	Stevens, Eric B.	82,500	10,500	82,500	0	210	W 1			1- 78- 9
16.001-2-14	Stevenson, Wanda L.	67,400	9,000	67,400	0	210	1			1- 37-13
8.004-1-22.2	Stewart, Mark G.	250,000	15,400	250,000	0	210	1			
9.003-5-23	Stewart's Ice Cream Co Inc	315,700	150,000	315,700	0	432	1			
8.002-1-1.11	Stickney, Diane M.	157,500	31,800	157,500	0	210	1			1- 30-14
9.001-3-13	Stickney, Lisa D.	10,000	10,000	10,000	0	311	1			
8.073-1-11	Stiles, Jay M.	94,800	29,700	94,800	0	210	1			

Page Totals	Parcels	37	3,994,620	987,000	4,015,252					
--------------------	----------------	----	-----------	---------	-----------	--	--	--	--	--

Parcel Id	Name	2012	2013		Res Pct	Prp Cls	O C	R S	T C	Account Nbr
		Total Av	Land Av	Total Av						
16.047-1-5	Stone, Brenda	67,700	10,100	67,700	0	210	1			1- 63- 1
15.040-2-6.1	Stone, Michele	59,000	9,800	59,000	0	210	1			1- 64- 7
15.040-2-15.1	Stone, Michele	7,500	7,500	7,500	0	311	W	1		
9.062-1-8	Straight, Kendall III.	97,800	22,700	97,800	0	210	1			1- 70-14
9.003-2-45	Straight, Kendall C. III.	95,400	12,300	95,400	0	220	1			1- 71-13
9.062-1-7	Straight, Kendall C. III.	114,300	25,200	114,300	0	210	1			1- 54- 7.3
8.002-1-4.12	Sullivan, Bert J.	165,100	40,200	165,100	0	210	1			1- 48- 7.22
15.001-1-30	Sullivan, Michael A.	51,800	9,600	51,800	0	210	W	1		1- 71- 8
14.002-1-5.3	Sullivan, Michael & Etal	19,500	19,500	19,500	0	322	1			1-14-7.11
14.002-1-5.4	Sullivan, Michael A & Etal	5,000	5,000	5,000	0	322	1			1-14-7.11
9.003-6-11.1	Sullivan, Roger	322,000	44,400	322,000	0	210	W	1		
15.003-1-20.1	Sullivan Family Irrevoc Trust	51,100	32,000	51,100	0	270	1			1- 71- 9
9.003-3-52	Supernault, Sylvaniaus	220,000	25,500	220,000	0	210	1			
9.003-2-63.1	Supernault, Sylvaniaus J P.	246,600	27,600	246,600	0	431	1			1- 43-11
16.026-2-11	Sutter, Joseph G.	74,800	15,900	74,800	0	411	W	1		1- 63-15
16.047-2-9	Sweatland, James W.	70,200	13,300	70,200	0	210	1			
16.026-1-9	Sweeney, Bernadette	88,400	18,500	88,400	0	270	1			1- 78-13
15.040-2-16.3	Sweet, Alan E.	13,500	10,000	10,000	0	300	1			
15.040-2-18	Sweet, Alan E.		1,000	1,000	0	314	1			
15.040-3-15	Sweet, Alan E.	1,000	1,000	1,000	0	314	W	1		1- 75-14
9.064-1-10	Szarka, Thomas J.	4,700	4,700	4,700	0	311	1			1- 28- 2
23.001-2-7.1	Taillon, Douglas A.	55,000	25,000	55,000	0	210	1			1- 25- 1
16.001-2-60	Tanksi, John	1,100	1,100	1,100	0	311	1			
22.002-3-4	Tassie, Kenneth D.	1,000	1,000	1,000	0	311	1			1- 72- 5
22.002-3-6	Tassie, Kenneth D.	42,400	6,700	42,400	0	270	1			1- 83- 3
15.001-2-24.1	Tatro, John G.	133,000	33,800	133,000	0	210	1			
15.040-3-3	Taylor, Dustin B	42,500	8,700	42,500	0	210	1			1- 19-14
16.026-1-4	Taylor, H. Ward	88,600	14,500	88,600	0	270	1			
15.002-1-37.1	Taylor, Wilma	67,600	12,600	67,600	0	210	1			1- 72- 8
15.004-1-11.111	Terrance, Dayna	56,900	15,500	56,900	0	270	1			1- 31- 6
8.004-3-13.1	Tessier, Michael A.	79,900	13,500	79,900	0	210	1			1- 57-12
22.050-2-13	Tessier, Philip R.	40,300	7,600	40,300	0	210	W	1		1- 48- 9
23.001-2-8	Thomas, Bing W.	80,000	49,700	80,000	0	322	1			1- 7- 3
8.004-2-17.11	Thomas, Gena P.	3,800	3,800	3,800	0	314	1			1- 53-11.1
8.004-2-17.12	Thomas, Gena P.	38,700	13,100	38,700	0	210	1			
15.040-2-2	Thomas, Timothy	37,900	9,300	37,900	0	210	1			1- 83- 7
16.034-2-3	Thomas, Timothy	65,700	15,600	65,700	0	210	1			1- 53- 1.12
Page Totals	Parcels		37	2,609,800	587,300	2,607,300				

Parcel Id	Name	2012	2013		Res Pct	Prp Cls	O C	R S	T C	Account Nbr
		Total Av	Land Av	Total Av						
15.003-1-12	Thompson, Alan	49,800	9,400	49,800	0	210	1			1- 72-13
15.003-1-16.112	Thompson, Alan W.		8,000	8,000	0	314	W	1		
22.050-2-7	Thompson, Frances	39,100	7,600	39,100	0	210	1			1- 16- 7
15.001-1-16	Thompson, Linda	60,900	15,000	60,900	0	210	1			1- 73- 2
8.044-1-26	Thompson, Patrick	181,100	15,300	181,100	0	210	1			
15.003-1-16.2	Thompson, Phillip	16,500	16,500	16,500	0	322	W	1		
15.003-2-23.2	Thompson, Phillip	1,500	1,500	1,500	0	314	1			
15.040-4-4	Thompson, Rose Marie	61,600	7,800	61,600	0	210	1			1- 46- 8
15.002-1-43.12	Thompson, Shawn	157,000	23,900	157,000	0	210	W	1		
22.004-3-9	Thrasher, Terry	60,400	5,000	60,400	0	210	1			1- 73- 4
23.003-1-18	Tiernan, Edward T. Jr.	900	900	900	0	322	1			
22.050-2-4	Tiernan, Leona	41,000	5,100	41,000	0	210	1			1- 48-10
555.007-17-1	Time Warner - North Region	194,528	0	169,863	0	869	5			5- 87- 1
14.002-1-23	Timmons, John G.	92,000	11,400	92,000	0	210	1			1- 51- 2
8.054-1-10.1	Todd, Christopher J.	104,000	92,800	104,000	0	260	W	1		1- 36- 2
8.002-1-51	Town of Louisville	2,443,200	2,443,200	2,443,200	0	311	W	8		
8.004-1-54.1	Town of Louisville	2,170,000	2,170,000	2,170,000	0	322	W	8		
8.004-3-21.1	Town of Louisville	111,400	29,700	111,400	0	651	8			8- 88- 9
8.004-3-28.1	Town of Louisville	1,549,700	40,000	1,549,700	0	652	8			
8.055-2-19	Town of Louisville	18,300	18,300	18,300	0	311	8			
8.055-2-20	Town of Louisville	18,300	18,300	18,300	0	311	8			
8.055-2-21	Town of Louisville	18,000	18,000	18,000	0	311	8			
8.055-2-22	Town of Louisville	18,300	18,300	18,300	0	311	8			
8.055-2-23	Town of Louisville	18,900	18,900	18,900	0	311	8			
8.055-2-24	Town of Louisville	18,900	18,900	18,900	0	311	8			
8.055-2-28	Town of Louisville	17,700	17,700	17,700	0	311	8			
8.055-2-29	Town of Louisville	18,300	18,300	18,300	0	311	8			
8.055-2-30	Town of Louisville	18,800	18,800	18,800	0	311	8			
8.055-2-31	Town of Louisville	17,700	17,700	17,700	0	311	8			
8.055-2-32	Town of Louisville	20,600	20,600	20,600	0	311	8			
8.055-2-33	Town of Louisville	18,300	18,300	18,300	0	311	8			
8.055-2-34	Town of Louisville	18,300	18,300	18,300	0	311	8			
8.055-2-35	Town of Louisville	18,900	18,900	18,900	0	311	8			
8.056-1-29.1	Town of Louisville	22,900	22,900	22,900	0	311	8			
8.056-1-34	Town of Louisville	18,300	18,300	18,300	0	311	8			
8.056-1-35	Town of Louisville	16,000	16,000	16,000	0	311	8			
8.056-1-36	Town of Louisville	16,000	16,000	16,000	0	311	8			
Page Totals	Parcels		37	7,667,128	5,235,600	7,650,463				

Parcel Id	Name	2012	2013		Res Pct	Prp Cls	O C	R S	T C	Account Nbr
		Total Av	Land Av	Total Av						
8.056-1-37	Town of Louisville	18,000	18,000	18,000	0	311		8		
8.056-1-53	Town of Louisville	39,800	39,800	39,800	0	311	W	8		
8.061-1-42	Town of Louisville	19,900	19,900	19,900	0	311		8		
8.061-1-43	Town of Louisville	19,900	19,900	19,900	0	311		8		
8.061-1-44	Town of Louisville	18,300	18,300	18,300	0	311		8		
8.061-1-45	Town of Louisville	19,500	19,500	19,500	0	311		8		
8.061-1-46	Town of Louisville	18,900	18,900	18,900	0	311		8		
8.061-2-1	Town of Louisville	579,000	30,000	579,000	0	822		8		
8.062-1-35	Town of Louisville	18,700	18,700	18,700	0	311		8		
8.062-1-43.1	Town of Louisville	32,200	32,200	32,200	0	311		8		
8.065-3-2	Town of Louisville	135,600	135,600	135,600	0	311	W	8		
9.062-1-3	Town of Louisville	10,000	10,000	10,000	0	323		8		
15.001-3-4.1	Town of Louisville	1,063,500	32,600	1,063,500	0	521		8		8- 89- 1.1
15.003-2-8.2	Town of Louisville		5,000	5,000	0	314		8		
15.048-1-5.1	Town of Louisville	97,200	8,000	97,200	0	652		8		8- 88-12.1
15.048-1-11	Town of Louisville	2,300	2,300	2,300	0	314	W	8		1- 82-15
15.048-1-12	Town of Louisville	1,500	1,500	1,500	0	314		8		8- 60- 7
15.048-2-6	Town of Louisville	94,100	10,600	94,100	0	662		8		8- 88-15
23.002-2-6	Town of Louisville	31,500	31,500	31,500	0	910		8		8- 88-13
652.089-9999-127.480/1881	Town of Massena	1,972,342	0	1,972,342	0	884		6		6- 86-12. 7
652.089-9999-127.480/1882	Town of Massena	193,877	0	193,877	0	884		6		6- 86-12.82
9.057-5-13.1	Tredo, Debra (LU)	152,000	14,400	152,000	0	210		1		1- 36- 9
8.061-1-6.1	Tredo, Justin R.	98,600	82,800	98,600	0	210	W	1		1- 21-15
8.048-1-23	Tredo, Linda Lea	96,500	75,500	96,500	0	260	W	1		1- 73-15
15.003-1-3	Tredo, Linda Lea	75,000	14,500	75,000	0	210	W	1		1- 74- 1
14.002-1-4.11	Tredo, Robert	16,000	16,000	16,000	0	322		1		1- 73- 7
8.004-3-5	Tredo, Robert F.	89,900	13,100	90,900	0	210		1		1- 52-10
8.044-3-4	Trevino, Karen	45,600	9,600	45,600	0	210		1		1-42-1
9.073-3-1	Trimm, Betty	49,400	7,600	49,400	0	210		1		1- 73-10
8.055-1-24.1	Trippany, Todd	348,100	40,500	348,100	0	210		1		
15.048-1-20	Trudell, Clayton L (LU)	3,400	3,400	3,400	0	314	W	1		1- 77- 4
8.061-1-4.1	Trudell, Gayle M (LU)	104,200	88,800	104,200	0	260	W	1		1- 73-14
23.001-3-26	Trudell, Virgil C.	72,100	32,200	72,100	0	240	W	1		1- 73-13.1
23.001-3-27	Trudell, Virgil C.	8,900	8,900	8,900	0	322		1		
9.001-1-80.12	Tubbs, John C.	35,000	35,000	35,000	0	311		1		
8.004-3-14	Tucker, Allen B.	60,500	9,700	60,500	0	210		1		1- 45- 3
8.044-1-3.1	Tucker, Aubrey V.	57,300	22,700	57,300	0	210		1		1- 74- 5.31
Page Totals	Parcels		37	5,698,619	947,000	5,704,619				

Parcel Id	Name	2012	2013		Res Pct	Prp Cls	O C	R S	T C	Account Nbr
		Total Av	Land Av	Total Av						
8.004-1-28	Tutoli, Valerie E.	27,200	9,200	27,200	0	270	1			1- 42- 6
8.036-2-20	Tuttle, Linda	46,300	9,900	46,300	0	210	1			1- 13- 9
8.044-1-10	Tyndall, Robert	50,200	9,600	50,200	0	270	1			1- 65-11
8.047-3-7	Tyo, Daniel R.	165,200	84,600	165,200	0	312	W 1			1- 30- 5
15.040-4-10	Tyo, Gerald	57,900	9,300	57,900	0	210	1			
8.061-1-7.1	Tyo, Jeffrey W.	155,400	80,800	155,400	0	210	W 1			1- 69- 3
9.062-1-2	Tyo, Jessie	95,200	24,000	95,200	0	270	1			
15.041-1-13	Tyo, Kathryn (LU)	49,200	6,500	49,200	0	210	1			1- 74-13
15.002-1-20.1	Tyo, Kevin	67,400	10,000	67,400	0	210	1			1- 6-11.6
23.003-1-16.12	Tyo, Paul (LU)	18,500	18,500	18,500	0	322	1			
15.041-3-22	Tyo, Paul J (LU)	49,600	20,200	49,600	0	210	W 1			1-75-7.113
15.003-2-37.2	Tyo, Terrance	69,700	12,700	69,700	0	210	1			
15.003-2-42	Tyo, Timothy	83,200	15,900	83,200	0	210	1			
8.061-1-107	Tyo, Wayne K.	307,000	114,600	307,000	0	210	W 1			1- 16- 8
9.001-1-31	Tyo, Wayne K & Donald R	72,000	16,400	72,000	0	210	1			1- 75- 1
8.061-1-15	Tyo Development Corp	96,800	86,400	96,800	0	260	W 1			1- 22-10
8.061-1-59	Tyo Development Corp.	200,000	139,700	200,000	0	210	W 1			1- 19- 6
9.001-1-81.2	Tyo Development Corporation	7,000	7,000	7,000	0	311	1			
9.001-1-81.3	Tyo Development Corporation	8,500	8,500	8,500	0	311	1			
8.061-1-34.1	Tyo Development Inc.	29,000	29,000	29,000	0	311	1			
8.061-1-57	Tyo Development Inc.	126,600	26,500	126,600	0	312	1			1- 64- 9
15.002-1-15	Ursillo, Anthony E. Jr.	62,000	8,400	62,000	0	210	1			1- 54- 6
8.004-2-3.1	Valade, Francis	82,600	13,500	82,600	0	210	1			1- 68- 5
8.035-1-5	Vallance, Arnold	77,000	16,800	77,000	0	210	1			1- 74-10
15.003-1-21	Vallance, Arnold Jr.	5,500	4,900	5,500	0	312	1			1- 33-15
15.002-2-18	Vallance, Donald	51,800	12,600	51,800	0	270	1			1- 63-14.2
9.048-2-4	VanAtter, Bruce	41,300	8,800	41,300	0	210	1			1- 71-12
15.048-1-3.2	Vancor, Leonard	77,400	13,900	77,400	0	210	1			
8.004-3-11.12	VanKennen, William	84,600	15,200	84,600	0	210	1			
8.004-3-27	Vankennen, William R.	3,200	3,200	3,200	0	323	1			
15.001-1-17.24	VanWinkle, Daniel W.	20,500	4,300	20,500	0	312	1			
9.003-3-8	Varakuta, Alex	53,300	9,100	53,300	0	210	1			1- 75-15
555.008-17-1	Verizon New York Inc	565,594	0	531,842	0	866	5			5- 87- 4. 1
555.008-17-2	Verizon New York Inc	1,265	0	1,190	0	866	5			5- 87- 4. 2
555.008-17-3	Verizon New York Inc	35,477	0	33,360	0	866	5			5- 87- 4. 3
652.089-9999-631.900/1881	Verizon New York Inc	278,455	0	234,071	0	836	6			6- 86- 3
652.089-9999-631.900/1882	Verizon New York Inc	29,461	0	24,776	0	836	6			6- 86- 4

Parcel Id	Name	2012	2013		Res Pct	Prp Cls	O C	R S	T C	Account Nbr
		Total Av	Land Av	Total Av						
652.089-9999-631.900/1883	Verizon New York Inc	1,490	0	1,243	0	836	6			6- 68- 5
15.002-1-42.14	Vice, Buffie Jo	1,000	1,000	1,000	0	311	1			
15.002-1-43.112	Vice, Jeffrey S.	126,900	23,200	126,900	0	210	W	1		
8.061-1-31.1	Vice, Joyce A.	151,700	97,500	151,700	0	210	W	1		1- 64- 8
15.041-1-7	Vice, Ricky W.	56,800	8,000	56,800	0	210	1			1- 80- 5
15.002-1-47.11	Vice, Sharon R.	12,300	4,500	12,300	0	312	1			1- 76- 5. 1
9.064-1-19	Vierno, Michael J.	163,300	21,000	163,300	0	210	1			
15.002-1-42.121	Villaruz, Alexander S.	165,000	24,100	165,000	0	210	W	1		
15.001-1-7.1	Villnave, Derek	110,000	13,500	110,000	0	210	1			1- 67- 4
8.047-3-10	Violi, Dominick	261,600	95,700	261,600	0	210	W	1		1- 76-14
8.047-1-5	Viskovich, Gill A & Ann J	94,000	75,900	94,000	0	260	W	1		1- 76-15
15.003-2-5	Vladimir, Trakhter	77,000	77,000	77,000	0	910	W	1		1- 57-15
9.001-1-29	Vroman, David W.	147,500	10,500	147,500	0	210	1			1- 9- 1
16.001-2-71	Wade Communications Inc	11,400	11,400	11,400	0	833	6			1- 74-12
8.048-2-2.1	Walter, Helen D & Paul E.	168,300	88,700	168,300	0	260	W	1		1- 9- 6
8.073-1-1.1	Wanke, Judith Ann	94,400	11,300	94,400	0	210	1			1- 59- 2
9.062-3-5	Ward, Joseph	10,000	10,000	10,000	0	311	1			
15.002-1-14	Ward, Tod D.	23,200	6,200	23,200	0	210	1			1- 9- 8
16.001-3-14.11	Ware, Gerald B. II.	6,500	6,500	6,500	0	322	1			1- 7- 5.1
16.001-3-14.21	Ware, Gerald B. II.	34,900	11,200	34,900	0	270	1			1- 7- 5.2
9.048-1-8	Warnock, Rita C.	48,800	6,600	48,800	0	210	1			1-38-6
16.047-1-3	Warriner, Karen L.	60,700	9,600	60,700	0	210	1			1- 57-14
15.003-2-23.1	Wason, James H.	76,800	31,900	76,800	0	112	W	1		1- 78- 1
15.040-2-13	Weaver, Robert W.	52,700	6,900	52,700	0	210	1			1- 78- 8
8.054-1-19.1	Weinrich, Axel H (LU)	231,100	27,000	231,100	0	210	1			
8.004-2-12	Wells, David	28,000	10,400	28,000	0	210	1			1- 78-11
16.001-4-14	Wells, Gary R.	78,100	15,000	78,100	0	210	1			1- 63-14.14
15.001-1-24.2	Whalen, Jean	39,500	12,500	39,500	0	210	1			
8.062-1-16.1	Whalen, Patrick T.	106,500	88,600	106,500	0	260	W	1		1- 17-11
15.041-3-23	Whalen, Peter C (LU)	82,800	22,000	82,800	0	210	W	1		1- 75- 7.12
22.002-2-24	Whalen, Sarah E.	31,900	5,600	31,900	0	210	1			1- 57- 3
16.001-6-1.112	White, Bonnie J.	78,000	70,000	78,000	0	312	W	1		
16.026-2-14	White, Jonathan	152,000	27,200	152,000	0	210	W	1		1- 73- 9
9.073-3-6	White, Kevin	36,000	8,200	36,000	0	210	1			1- 27- 3
16.001-3-10	White, Lynn D.	2,500	19,300	117,300	0	210	1			1- 79-15
16.001-3-11	White, Lynn D.	117,300	2,500	2,500	0	311	1			1- 80- 1
16.002-1-23.6	White, Richard J.	107,400	26,600	107,400	0	210	W	1		1- 53- 1.21

Parcel Id	Name	2012	2013		Res Pct	Prp Cls	O C	R S	T C	Account Nbr
		Total Av	Land Av	Total Av						
22.050-2-1	White, Scott A.	53,400	7,000	53,400	0	270	1			1- 39- 9
8.061-1-1.1	Whitton, Jeffrey D.	299,000	248,500	299,000	0	210	W	1		1- 58- 7
9.001-1-50.12	Whitton, Keith M.	72,700	12,800	72,700	0	210	1			1- 71-11.12
9.003-3-6	Whitton, Keith M.	21,200	8,000	21,200	0	210	1			1- 80- 2
9.003-3-7.11	Whitton, Keith M.	116,600	52,100	116,600	0	240	W	1		1- 80- 3.1
9.003-2-10.1	Whitton, Megan	5,100	5,100	5,100	0	314	1			1- 54- 7.1
9.003-2-68.11	Whitton, Megan & Etal	8,300	8,300	8,300	0	322	1			1-54-8.1
9.048-1-18	Wiley, Christopher J.	129,300	15,500	129,300	0	210	1			
9.001-3-12.1	Wiley, Gregory L.	88,800	38,000	88,800	0	210	1			1- 42- 7.11
15.002-1-29	Wiley, Gregory L.	134,500	17,100	134,500	30	411	1			1- 12- 9
9.001-3-9.2	Wiley, Lawrence (LU)	113,400	14,400	113,400	0	210	1			
9.073-2-17	Wilkins, George J.	61,300	12,700	61,300	0	210	1			1- 69- 2
16.001-6-2.2	Williams, Charles R.	106,500	17,300	106,500	0	424	1			
16.001-2-13	Williams, David M.	76,500	9,200	76,500	0	210	1			1- 37-12
22.002-2-25	Williams, George C (Estate)	42,500	5,700	42,500	0	210	1			1- 63-12
22.002-2-26	Williams Estate, Steven	107,900	57,800	107,900	0	240	1			1- 83-10
9.062-2-3	Williamson, Howard	10,000	10,000	10,000	0	311	1			
22.059-2-12.1	Willmart, Ivan T.	15,000	6,800	15,000	0	270	W	1		
8.002-1-11.2	Willson, Thomas J.	87,200	12,100	87,200	0	210	1			1- 17-12. 2
15.002-2-17	Wilson, Allan G.	55,300	26,300	55,300	0	240	1			1- 80-12
15.040-4-3	Wilson, Amy L.	44,400	8,900	44,400	0	210	1			1- 18- 5
15.002-1-27	Wilson, Derek (LC)	40,100	19,700	40,100	0	240	1			1- 12- 7
15.002-1-30	Wilson, Derek (LC)	4,700	1,700	4,700	0	312	1			1- 12- 8
22.002-2-3	Wilson, Floyd S.	42,100	17,600	42,100	0	210	1			1- 43- 3
16.047-2-15	Wilson, Harry Francis	45,700	10,100	45,700	0	210	1			1- 80-13
15.004-1-13	Wilson, Justine (LU)	52,400	9,300	52,400	0	210	1			1- 80-15
15.004-1-40	Wilson, Lloyd C.	15,800	15,800	15,800	0	910	1			1- 66- 3. 1
9.062-1-15	Wilson, Pamela J.	69,700	14,300	69,700	0	270	1			
16.047-1-8	Wilson, Scott A.	210,600	10,600	210,600	0	210	1			1- 60- 9
22.050-2-2	Wilson, Sue A.	22,800	5,500	22,800	0	210	1			1- 39- 8
8.055-1-25.1	Wimsett, David R.	89,000	36,000	89,000	0	260	1			
8.061-1-9.1	Wing, Peter	249,000	94,500	249,000	0	210	W	1		1- 68- 3
8.061-1-5.1	Wing Revocable Trust, John B.	230,000	90,400	230,000	0	210	W	1		1- 77- 3
8.054-1-20	Witkop, Nathan	92,900	24,500	92,900	0	270	1			
9.056-1-14.1	Wood, Donald A.	97,400	14,300	97,400	0	210	1			1- 34- 9
15.040-2-12	Wood, Harlen J. Jr.	68,000	7,500	68,000	0	210	1			1- 8-15
15.002-1-4	Wood, Harlen J. Jr..	63,000	10,300	63,000	0	210	1			1- 50- 6
Page Totals	Parcels		37	3,042,100	975,700	3,042,100				

Parcel Id	Name	2012	2013		Res Pct	Prp Cls	O C	R S	T C	Account Nbr
		Total Av	Land Av	Total Av						
9.048-1-13	Wood, Jerry P.	70,000	10,200	70,000	0	210	1			1- 58- 2
15.004-1-23	Wood, Leon A.	19,000	10,500	19,000	0	270	1			1- 70-10
9.057-4-39.1	Wood, Raymond	118,200	15,100	118,200	0	210	1			1- 56- 4
9.003-3-14	Wood, Shirley M.	42,700	11,600	42,700	0	210	1			1- 63-10
* 8.047-1-9	Wood, William C.	100,300	91,400	100,300	0	260	W 1			1- 81- 3
8.047-1-9.1	Wood, William C.		91,400	100,300	0	260	W 1			1- 81- 3
* 8.047-1-22	Wood, William C.	2,400	2,400	2,400	0	971	W 1			8- 88- 8
9.057-4-5	Woodard, Charles A.	57,200	10,200	57,200	0	210	1			1- 73- 3
9.073-2-14	Woods, Nicole M.	42,000	7,400	42,000	0	210	1			1- 36-11
16.047-1-4	Wright, Gerald J.	29,700	7,000	29,700	0	210	1			1- 43-13
16.047-1-17	Wright, Gerald J.	65,500	11,200	65,500	0	210	1			1- 81-10
8.054-1-23.1	Wright, John H & Cathy M	28,000	28,000	28,000	0	311	1			
22.002-2-1	Wright, Michael	40,600	21,500	40,600	0	240	1			1- 81-11
22.002-2-2	Wright, Roy	73,400	9,100	73,400	0	210	1			1- 45-14
9.073-2-9.1	Wyman, Calvin	68,500	10,500	68,500	0	210	1			1- 81-14
15.002-3-3.11	Yaddow, Gary	78,400	46,500	78,400	0	240	W 1			1- 81-15. 1
15.004-1-56	Yaddow, Larry	25,400	11,100	25,400	0	270	1			1- 81-15. 2
15.004-1-65	Yaddow, Larry	3,400	3,400	3,400	0	314	1			
16.001-2-21.1	Yelle, Sylvain	42,600	17,300	42,600	0	210	1			1- 44- 6
23.003-1-12.2	Young, Cody R.	42,000	8,000	42,000	0	270	1			1- 53- 4.2
9.064-1-14.2	Young, Marilyn R.	96,000	11,500	96,000	0	210	1			
16.001-4-4.1	Young, Michael J.	83,100	15,000	83,100	0	210	1			1- 63-14.12
9.057-4-14	Younis, Mohammed	68,000	10,200	68,000	0	210	1			1- 48- 8
8.065-2-7	Zappia, Joan		32,200	165,000	0	210	1			
* 8.004-1-63	Zappia, Joan C.		50,000	200,000	0	210	1			
16.002-1-24	Zheng, Jian Shan	116,600	27,400	116,600	0	210	W 1			1- 69-11
15.001-1-20	Zobel, Harry T.	53,700	35,300	53,700	0	240	W 1			1- 82-13
15.001-1-21	Zobel, Harry T.	3,100	3,100	3,100	0	314	1			1- 82-11
15.001-1-23	Zobel, Harry T.	2,700	2,700	2,700	0	314	1			1- 82-12
9.001-1-6.111	Zwyghuizen, Carol J.	121,800	26,000	121,800	0	210	1			1- 28-13.1
15.001-1-24.1	Zysik, David	392,200	37,700	392,200	0	117	W 1			1- 79- 4
15.001-1-28	Zysik, David	8,600	8,600	8,600	0	322	1			1- 79-10
15.001-1-29	Zysik, David	3,800	3,800	3,800	0	105	W 1			1- 79- 5
Town Outside Village Totals		Parcels	1,822	172,266,311	61,395,100	175,416,064				
Town Grand Totals		Parcels	1,984	201,912,968	65,940,570	205,105,111				
Report Totals		Parcels	1,984	201,912,968	65,940,570	205,105,111				
Page Totals		Parcels	30	1,796,200	543,500	2,061,500				

Parcel Id	Name	2012	2013		Res Pct	Prp Cls	O C	R S	T C	Account Nbr
		Total Av	Land Av	Total Av						
9.073-1-2	Farnsworth, Virgil V.	138,000	22,400	138,000	0	210	1			00205
9.073-1-3	Hulse, Daniel H.	93,700	21,400	93,700	0	210	1			00306
9.073-1-4	Armpriester, Ginger	156,200	21,400	156,200	0	210	1			1- 2-13
9.073-1-5	Bourdeau, Victor Gerald	70,400	21,400	70,400	0	210	1			1- 4- 7
9.073-1-6	Cameron, Shane M.	121,200	21,400	121,200	0	210	1			00212
9.073-1-7	Vazquez, Sue	99,900	21,400	99,900	0	210	1			00202
9.073-1-8	Charette Revocable Trust, Joseph R.	94,500	20,700	94,500	0	210	1			1- 2-11.2
9.073-1-9.1	Lim, Byung S.	168,100	22,400	168,100	0	210	1			1- 2-11.9
9.073-1-9.2	McMahon, Andrew	188,600	26,500	188,600	0	210	1			1- 2-11.92
9.073-1-10.2	Kass, Timothy	179,700	23,300	179,700	0	210	1			
9.073-1-10.11	Laughman, Lisa M.	171,200	23,100	171,200	0	210	1			1- 2-11.41
9.073-1-10.12	Hyde, Audrey J.	192,000	23,300	192,000	0	210	1			1- 2-11.42
9.073-1-11.21	Hammill, George F.	167,500	24,000	167,500	0	210	1			1- 2-11.52
9.073-1-12.1	Tubbs, John C.	206,600	25,900	206,600	0	210	1			9-10-6
9.073-1-14.1	Darling, Dwaine P.	173,300	28,500	173,300	0	210	1			1- 2-11.20
9.073-1-15.11	Fahd, Charles F.	199,200	31,600	199,200	0	210	1			1- 2-11.19
9.073-1-18.1	Mailhot, Steven R.	188,200	20,600	188,200	0	210	1			1- 2-11.71
9.073-1-18.2	Kassian, Douglas E.	164,400	22,600	164,400	0	210	1			1- 2-11.72
9.073-1-18.3	Feeley, John R.	200,200	30,200	200,200	0	210	1			1- 2-11.8
9.073-1-19	Anderson, Scott M.	124,100	26,300	124,100	0	210	1			1- 2-11.12
9.073-1-20	MTSH Realty Massena, NY LLC	1,016,100	69,900	1,016,100	0	411	1			999-009
9.073-1-23.11	MTSH Realty Massena, NY LLC	508,000	77,800	508,000	0	411	1			1- 2-11.61
9.073-1-23.11/1	MTSH Realty Massena, NY LLC	169,300	20,650	169,300	0	411	1			
9.073-1-23.11/2	MTSH Realty Massena, NY LLC	677,400	61,400	677,400	0	411	1			
9.073-1-23.12	MTSH Realty Massena, NY LLC	677,400	77,550	677,400	0	411	1			
9.073-1-25	MTSH Realty Massena, NY LLC	677,400	55,600	677,400	0	411	1			1- 83-16 &
9.073-4-1.2	New Testament Church	1,383,650	71,320	1,383,650	0	620	8			
9.073-4-4	New Testament Church	52,850	52,850	52,850	0	330	8			1-49-8.1
9.073-4-5	New Testament Church	33,000	33,000	33,000	0	330	8			
9.073-4-6	Gerber, William R.	220,000	33,900	220,000	0	210	1			
9.073-4-7	New Testament Church	34,850	34,850	34,850	0	330	8			
9.073-4-8	Ahlfeld, Timothy	113,900	18,800	113,900	0	210	1			
9.073-4-9	Searles, Lyndon L. Jr.	98,800	27,800	98,800	0	210	1			
9.073-4-10	Fent, Mary M Irrev Trust	104,400	24,500	104,400	0	210	1			
9.073-5-1	Walbridge, Kevin J.	242,000	30,000	242,000	0	210	1			
9.073-5-3.11	Almasian, Jeffrey A.	242,200	35,500	242,200	0	210	1			
9.073-5-5	Maginn, Richard E.	30,000	30,000	30,000	0	311	1			
Page Totals	Parcels		37	9,378,250		1,233,820		9,378,250		

Parcel Id	Name	2012	2013		Res Pct	Prp Cls	O C	R S	T C	Account Nbr
		Total Av	Land Av	Total Av						
9.073-5-6.1	St Pierre, Erick Jean-Charles	325,000	42,000	325,000	0	210		1		
9.073-5-7	LeClerc, Francine	260,000	29,200	260,000	0	210		1		
9.073-5-8	Alfano, David C.	263,200	31,500	263,200	0	210		1		
9.073-5-9	Jhaveri, Neeranjana	273,600	31,200	273,600	0	210		1		1- 49- 8.2
9.073-6-2	Time Warner Cable Northeast	733,050	79,000	733,050	0	835		6		
9.073-6-4.1	Massena Memorial Hospital	908,850	75,000	908,850	0	642		1		
* 9.073-6-5.1	Bakirtzian, Bedros	43,000	43,000	43,000	0	330		1		
9.073-6-5.2	JJND Properties LLC	724,600	100,000	724,600	0	642		1		
9.073-6-5.11	Bakirtzian, Bedros		43,000	43,000	0	330		1		
9.073-6-5.12	Massena Memorial Hospital		1,000	1,000	0	642		1		
9.073-6-6.1	Coupal, Real C.	400,400	45,500	400,400	0	210		1		
9.073-7-1	Place, Randal J.	233,600	37,100	233,600	0	210		1		
9.073-7-2	Rurak, Jennifer	183,300	31,000	183,300	0	210		1		
9.073-7-3	MTSH Realty Massena, NY LLC	15,900	15,900	15,900	0	330		1		
9.073-7-4	Murphy, Bryan K.	176,500	25,800	176,500	0	210		1		
9.073-7-5.1	Desai, Nimesh	215,600	26,500	215,600	0	210		1		
9.073-7-6.1	Gibson, Gregory	231,000	26,100	231,000	0	210		1		
9.073-7-7	White, Justin D.	240,000	26,900	240,000	0	210		1		
9.073-7-8	Daye, Marwan Ahmed	267,000	25,700	267,000	0	210		1		
9.073-7-9	Trimboli, Michael J.	322,400	41,300	322,400	0	210		1		
9.073-7-10	Shah, Hema S.	269,300	42,800	269,300	0	210		1		
9.073-7-11	Feely, John	22,000	9,200	22,000	0	312		1		
9.073-7-12	Maurer, Kenneth J.	240,000	37,800	240,000	0	210		1		
9.073-7-13	Mock, David C.	322,500	37,800	322,500	0	210		1		
9.073-7-14	Bakirtzian, Bedros	388,700	38,900	388,700	0	210		1		
9.073-7-15	Schumpert, Terence D.	267,500	37,800	267,500	0	210		1		
9.073-7-16	Mariano, Rosalind S.	270,000	39,400	270,000	0	210		1		
9.073-7-17	Bessney, Patrick	285,000	26,100	285,000	0	210		1		
9.073-7-18	Yannello, Joseph D.	231,000	41,300	231,000	0	210		1		
9.073-7-19	Gauthier Turrin, Jocelyne	264,100	27,500	264,100	0	210		1		
9.073-7-20.1	Trimboli, Mona I.	300,400	29,700	300,400	0	210		1		
9.073-7-21.1	McDougall, Terry J.	282,000	25,900	282,000	0	210		1		
9.073-9-1	First Christian Church	199,250	34,350	199,250	0	620		8		8- 89-11
9.073-9-2	Bell, Timothy J.	88,400	21,400	88,400	0	210		1		9-3-14
9.073-9-3	Burnett, John S.	140,300	21,400	140,300	0	210		1		1- 1- 9
9.073-9-4	Baker, Stanley	120,000	21,400	120,000	0	210		1		00301
9.073-9-5	Nason, Carl E.	84,700	21,400	84,700	0	210		1		00201
Page Totals	Parcels		36	9,549,150	1,247,850	9,593,150				

Parcel Id	Name	2012	2013		Res Pct	Prp Cls	O C	R S	T C	Account Nbr
		Total Av	Land Av	Total Av						
9.073-9-6	Cameron, Thomas C.	99,200	21,400	99,200	0	210	1			00313
9.073-9-7	Prashaw, Lawrence I (LU)	72,800	21,400	72,800	0	210	1			00309
9.073-9-8	Premo, Constance L.	78,800	21,400	78,800	0	210	1			00404
9.073-9-9	Mapes, Robert J.	95,500	22,500	95,500	0	210	1			00401
9.073-9-10	Smith, Carolyn G.	174,200	33,100	174,200	0	210	1			00402
9.073-9-11	Debien, Gerald J.	219,800	42,200	219,800	0	210	1			1- 2-11.1
9.073-9-12	Soloman, William (LC)	162,000	24,000	162,000	0	210	1			1- 2-11.3
9.073-9-14	Chapman, Elisabeth J.	135,000	30,400	135,000	0	210	1			00105
9.073-9-15	Long, Timothy P.	113,500	28,300	113,500	0	210	1			1- 4- 6
9.073-9-16	Horsley, Shirley	84,900	20,800	84,900	0	210	1			00115
9.073-10-1	Ralston, Miriam L (LU)	81,000	22,200	81,000	0	210	1			00310
9.073-10-2	White, Brendan F.	130,000	21,100	130,000	0	210	1			00403
9.073-10-3	Maynard, Luc M.	127,100	21,100	127,100	0	210	1			00303
9.073-10-4	Dufresne, Leo	116,200	21,100	116,200	0	210	1			1- 2-11.21
9.073-10-5	Dufresne, Leo	20,400	20,400	20,400	0	311	1			
9.073-10-6	Elsner, Michael J.	180,000	30,600	180,000	0	210	1			9-9-3
9.073-10-7	Daye, Ann	228,900	30,600	228,900	0	210	1			9-9-4
9.073-10-8	Sheets, Timothy D.	150,300	22,000	150,300	0	210	1			9-9-13
9.073-10-9	Murphy, Daniel T.	190,100	22,400	190,100	0	210	1			
9.073-10-10	Johnson, Ross M.	146,800	22,400	146,800	0	210	1			
9.073-10-11	Esterline, Richard	143,900	26,500	143,900	0	210	1			
9.073-10-12	Morgan, Timothy C.	160,000	22,400	160,000	0	210	1			
9.073-10-13	Pelifian, Max H.	192,000	22,400	192,000	0	210	1			
9.073-10-14	Jenack, Donald G.	187,300	26,500	187,300	0	210	1			
9.073-10-15	Boyea, Michael V.	195,700	26,500	195,700	0	210	1			
9.073-10-16	Douglas, Kaye MD.	231,000	33,100	231,000	0	210	1			1- 10- 5
9.073-10-17	Bourdon, George	156,600	21,200	156,600	0	210	1			1- 85- 5
9.073-10-18	King, Michael	178,000	22,400	178,000	0	210	1			9-10-8
9.073-10-19	O'Connell, Robert J.	137,600	22,400	137,600	0	210	1			9-10-5
9.073-10-20	Baines, Leroy R.	165,400	22,400	165,400	0	210	1			1- 2-11.89
9.073-10-21	Kassian, Michael E.	188,800	22,400	188,800	0	210	1			
9.073-10-22	LaBarge, Troy J.	192,500	22,400	192,500	0	210	1			9-9-14
9.073-10-23	MacKenzie, Keith D.	187,000	22,400	187,000	0	210	1			1- 2-11.16
9.073-10-24	Mauch, George B.	192,300	22,400	192,300	0	210	1			
9.073-10-25	Welsch, William M.	192,500	26,500	192,500	0	210	1			
9.073-10-26	Sontag, Mary G.	183,900	26,500	183,900	0	210	1			
9.073-10-27	Gramuglia, Thomas	215,900	25,900	215,900	0	210	1			
Page Totals	Parcels		37	5,706,900		913,700		5,706,900		

Parcel Id	Name	2012	2013		Res Pct	Prp Cls	O C	R S	T C	Account Nbr
		Total Av	Land Av	Total Av						
9.074-11-1	Rockhill, Corbin	60,000	26,600	60,000	0	210	1			00113
9.074-11-2	Agati, Joyce	104,300	21,500	104,300	0	210	1			00102
9.074-11-3	Villnave, Carol L.	71,000	21,500	71,000	0	210	1			00311
9.074-11-4	Engstrom, Kathleen A.	74,300	21,500	74,300	0	210	1			00107
9.074-11-5.1	LaGarry, Philip A.	83,400	21,500	83,400	0	210	1			00204
9.074-11-5.2	Blanchard, Justin A.	100	100	100	0	311	1			
9.074-11-6	St. Amand, Philip W.	86,800	21,500	86,800	0	210	1			00101
9.074-11-7	Kuppek, Stefan	74,400	21,500	74,400	0	210	1			00106
9.074-11-8	Burnham, Randall S.	79,400	21,500	79,400	0	210	1			00206
9.074-11-9	Murphy, Thomas B.	100,000	21,700	100,000	0	210	1			00103
9.074-11-10	Dix, Dale	109,600	21,500	109,600	0	210	1			00104
9.074-11-11	Sucese, Roger	73,000	21,500	73,000	0	210	1			00112
9.074-11-12	Simms, Joseph L. Jr.	80,000	21,500	80,000	0	210	1			00214
9.074-11-13	Fregoe, Guy	71,400	21,600	71,400	0	210	1			00114
9.074-11-14	Sanford, Barbara	83,900	20,900	83,900	0	210	1			1- 2- 7
9.074-11-15	Holmes, Cheryl A.	69,800	20,900	69,800	0	210	1			00108
9.074-11-16	Szarka, Thomas	69,800	20,900	69,800	0	210	1			00405
9.074-11-17	Perras Realty Inc	20,600	20,600	20,600	0	311	1			1- 20- 1
9.074-11-18	Phillips, Rosemarie S.	89,000	20,800	89,000	0	210	1			00315
9.074-11-19	Brown, Edward A.	87,000	20,900	87,000	0	210	1			00312
9.074-11-20	Hatch, Floyd C.	74,400	21,100	74,400	0	210	1			00302
9.074-11-21	Rothwell, Brenda	76,000	21,100	76,000	0	210	1			00408
9.074-11-22	LaPointe, Gregory D.	71,900	21,100	71,900	0	210	1			00215
9.074-11-23	Hall, Herbert G.	68,500	21,100	68,500	0	210	1			00111
9.074-11-24	Marsh, Lorelee A.	71,600	21,100	71,600	0	210	1			00110
9.074-11-25	Clark, Lee A.	79,200	21,100	79,200	0	210	1			00305
9.074-11-26.1	Norris, Richard A.	163,800	27,900	163,800	0	210	1			1- 2- 3.1
9.074-11-26.2	Adams, Robert M.	170,800	19,800	170,800	0	210	1			1- 2- 3.2
9.074-11-39.1	Brandt, Peter C.	154,000	22,000	154,000	0	210	1			9-19-10
9.074-11-39.2	Allen, Jeffery L.	166,100	21,700	166,100	0	210	1			9-9-11
9.074-11-43.1	Murray, Warren K.	150,000	22,000	150,000	0	210	1			9-999-12
9.074-11-49	Edwards, Brian J.	161,000	22,400	161,000	0	210	1			9-9-6
9.074-11-50	Frashure, Joshua L.	182,000	22,400	182,000	0	210	1			9-9-7
9.074-11-51	Fent, William B.	182,000	22,400	182,000	0	210	1			9-9-8
9.074-11-52	Perez, Joel	154,700	16,200	154,700	0	210	1			9-9-9
9.074-11-53	Village of Massena	13,500	13,500	13,500	0	311	8			8- 20- 7
9.074-11-55	Perras Realty Inc	19,800	19,800	19,800	0	311	1			9-20-2
Page Totals	Parcels		37	3,447,100	766,700	3,447,100				

Parcel Id	Name	2012	2013		Res Pct	Prp Cls	O C	R S	T C	Account Nbr
		Total Av	Land Av	Total Av						
9.074-11-56	Slack, Jeffrey P.	168,500	22,200	168,500	0	210	1			1- 2-11.90
9.074-11-57	LePage, Richard J.	177,800	23,400	177,800	0	210	1			
9.081-1-1.11	Heritage Homes Inc	116,500	116,500	116,500	0	322	1			1-49-8.11
9.081-1-4	Job, Dwight	188,900	26,500	188,900	0	210	1			
9.081-1-5	Flynn, Michael A.	162,500	23,900	162,500	0	210	1			
9.082-1-3	Perras Realty Inc	18,700	18,700	18,700	0	311	1			
9.082-1-5	Perras Realty Co Inc	18,700	18,700	18,700	0	311	1			9-20-4
9.082-1-6	Fregoe, Susan M.	130,000	23,900	130,000	0	210	1			
9.082-1-8.1	Carroll, Daniel J.	162,000	23,900	162,000	0	210	1			
9.082-1-15	Massena Central School	85,700	85,700	85,700	0	311	8			
555.007-17-1	Time Warner - North Region	38,941	0	37,011	0	869	5			5-99-99
555.008-17-1	Verizon New York Inc	17,682	0	14,550	0	866	5			5-5-1
555.012-17-1	St Lawrence Gas Co	60,111	0	63,563	0	861	5			00503
652.001-9999-127.480/1881	Town of Massena	216,834	0	216,834	0	884	6			9-999-99
652.001-9999-631.900/1881	Verizon New York Inc	2,389	0	2,389	0	836	6			6- 99- 9

Village Totals	Parcels	162	29,646,657	4,545,470	29,689,047					
-----------------------	----------------	-----	------------	-----------	------------	--	--	--	--	--

Page Totals	Parcels	15	1,565,257	383,400	1,563,647					
--------------------	----------------	----	-----------	---------	-----------	--	--	--	--	--

Parcel Id	Name	2012	2013		Res Pct	Prp Cls	O C	R S	T C	Account Nbr
		Total Av	Land Av	Total Av						
3.004-1-1	New York State Power Authority	4,276,200	4,276,200	4,276,200	0	322	W	8		
8.002-1-1.11	Stickney, Diane M.	157,500	31,800	157,500	0	210		1		1- 30-14
8.002-1-2	Laughman, Wade A.	78,500	26,000	78,500	0	210		1		1- 18- 6
8.002-1-3	Power, Michael J.	1,400	1,400	1,400	0	322		1		1- 49-15
8.002-1-4.2	Hawes, Michael D.	182,600	40,000	182,600	0	210		1		1- 48- 7.3
8.002-1-4.11	Smith, Rosalie K.	208,100	41,500	208,100	0	210		1		1- 48- 7.21
8.002-1-4.12	Sullivan, Bert J.	165,100	40,200	165,100	0	210		1		1- 48- 7.22
8.002-1-5	Drinkwine, William (LU)	125,300	38,400	125,300	0	210		1		1- 48- 7.1
8.002-1-6.211	Pavlik, David	169,500	42,800	169,500	0	210		1		1- 70- 9.2
8.002-1-7.11	Clopman, Rose	88,000	39,800	88,000	0	210		1		1- 41- 8
8.002-1-7.12	Catapano, Frank III.	221,900	39,800	221,900	0	210		1		
8.002-1-8.1	Basilone, Jose	131,300	11,400	131,300	0	210		1		1- 26-10
8.002-1-9.1	Cusworth, Edward	101,700	26,500	101,700	0	312		1		1- 58- 3
8.002-1-10	Siddon, Loren	93,600	12,400	93,600	0	210		1		1- 17-13
8.002-1-11.1	Siddon, Loren	16,800	16,800	16,800	0	322		1		1- 17-12. 1
8.002-1-11.2	Willson, Thomas J.	87,200	12,100	87,200	0	210		1		1- 17-12. 2
8.002-1-12.1	Casselma, M. Theresa (LU)	110,000	29,900	110,000	0	210		1		1- 18- 1
8.002-1-14.1	Puente, Joseph R. III.	138,100	28,600	138,100	0	210		1		1- 72- 4
8.002-1-15	Engle, Ulrica Christina	75,900	24,100	75,900	0	210		1		1- 79-13
8.002-1-16	Rickett, Ronald S.	78,900	24,100	78,900	0	270		1		1- 15-14
8.002-1-17.1	Power, Irene	92,200	55,700	92,200	0	210		1		1- 58- 5
8.002-1-35.111	Laramay, Marcella	337,200	89,800	337,200	20	415		1		1- 24-15
8.002-1-38	Power, Irene	1,000	1,000	1,000	0	322		1		1- 54- 2
8.002-1-40.121	McGrath, Paul J.	164,700	42,700	164,700	0	210		1		
8.002-1-42	Power, Michael J.	1,000	1,000	1,000	0	314		1		1- 21-12.2
8.002-1-43.1	Highland Waterfowlers LLC	70,500	31,900	70,500	0	312		1		1-190-1
8.002-1-44	Castleman, Marilyn (Estate)	108,200	38,800	108,200	0	210		1		1-48-7.21
8.002-1-48	Cross, Gordon Robert	53,400	26,200	53,400	0	210		1		1- 74- 5.2
* 8.002-1-50.11	Gladding, Lindsey R.	64,300	22,300	64,300	0	270		1		1- 74- 5.7
8.002-1-50.12	Rupert, James R.	5,000	5,000	5,000	0	311		1		
8.002-1-50.111	Gladding, Lindsey R.		22,300	64,300	0	270		1		1- 74- 5.7
8.002-1-51	Town of Louisville	2,443,200	2,443,200	2,443,200	0	311	W	8		
8.002-1-52	Casey, Daniel J.	203,400	49,000	203,400	0	210		1		1- 70- 9.1
8.002-2-5	Legault, Larry R.	307,300	21,400	307,300	0	411		1		1- 46- 4
8.002-2-49.111	Legault, Larry	8,400	8,400	8,400	0	322		1		
8.002-2-51	D'ariento, Nathan J.	148,800	24,900	148,800	0	210		1		1- 52-14
8.002-2-52	D'ariento, Nathan J.	6,400	6,400	6,400	0	314		1		1- 52-15

Parcel Id	Name	2012	2013		Res Pct	Prp Cls	O C	R S	T C	Account Nbr
		Total Av	Land Av	Total Av						
8.002-3-1	Lake St Law Yacht Club Inc	69,900	39,600	69,900	0	570	W	1		1- 42-11
8.003-1-2	New York State Power Authority	4,492,200	4,492,200	4,492,200	0	971	W	8		8- 88- 8
8.003-2-1	Curran Logging Inc	10,400	10,400	10,400	0	910		1		1- 21-14
8.003-3-1.2	New York State Power Authority	11,600	11,600	11,600	0	311		8		
8.003-3-1.11	LeCuyer, Michael L.	158,200	27,100	158,200	0	210		1		1- 32- 9.3
8.003-3-1.12	Girard, Daniel	83,000	21,200	83,000	0	270		1		
* 8.004-1-11.111	Carroll , Rita F (Estate)	194,300	44,600	194,300	0	210		1		1- 17- 9
* 8.004-1-11.112	Carroll, Maureen J.	261,800	40,000	261,800	0	210		1		
8.004-1-13	Operation Grateful Nation	411,100	173,600	411,100	0	210	W	8		1- 34-15
8.004-1-14.1	LaShomb, Bernard A.	93,400	24,500	93,400	0	210		1		1- 34-14
8.004-1-17.21	Purser, Raymond P.	160,000	30,000	160,000	0	210		1		
8.004-1-17.31	Pike, Kenneth G.	110,500	36,400	110,500	0	210		1		
8.004-1-17.111	Marion, Gerald J.	144,000	31,300	144,000	0	210		1		1- 20- 7
8.004-1-17.121	Laba, Jeffrey	105,500	31,300	105,500	0	210		1		
8.004-1-18.1	Charleston, Wayne	185,000	51,800	189,200	0	210		1		1- 64-12
8.004-1-19.11	Casey, James H.	111,700	19,200	111,700	0	210		1		1- 11-13.1
8.004-1-20.2	McGrath, Donald	81,600	12,200	81,600	0	210		1		1- 64-11.2
8.004-1-20.12	Duncan, Donald W.	112,900	12,800	112,900	0	210		1		
8.004-1-21.12	Lakins, Tammy L.	27,500	27,500	27,500	0	311		1		
8.004-1-21.111	Prentice, Shannon J.	132,400	27,100	132,400	0	210		1		1- 34-13
8.004-1-21.112	Haley, Patrick	9,700	9,700	9,700	0	910		1		
8.004-1-22.1	Curran, Patrick J.	17,700	17,700	17,700	0	120		1		1- 71- 1.1
8.004-1-22.2	Stewart, Mark G.	250,000	15,400	250,000	0	210		1		
8.004-1-24.1	Seaway Timber Harvesting Inc	17,200	17,200	17,200	0	311		1		1- 60-13
8.004-1-24.2	Follett, Steven P.	56,800	15,200	56,800	0	270		1		
8.004-1-25	Curran, Timothy	211,600	48,500	211,600	0	113		1		1- 59- 9
8.004-1-26	Rogers, Melodie L.	55,100	12,200	55,100	0	210		1		1- 67- 3
8.004-1-27.1	Curran, Timothy J.	7,000	7,000	7,000	0	910		1		1- 55-10
8.004-1-27.2	Dow, Mark G.	47,300	11,500	47,300	0	210		1		
8.004-1-28	Tutoli, Valerie E.	27,200	9,200	27,200	0	270		1		1- 42- 6
8.004-1-29	Hughes, Sally A.	58,900	9,200	58,900	0	210		1		1- 63- 4
8.004-1-30	Maxwell, William	89,200	9,200	89,200	0	210		1		1- 50- 8
8.004-1-31	Maxwell, Martin E.	82,700	11,100	82,700	0	210		1		1- 50-13
8.004-1-32	Henophy, Deborah Jo	54,300	10,100	54,300	0	270		1		1- 37- 6
8.004-1-33	Bestor, Paul Lloyd	77,300	9,200	77,300	0	210		1		1- 12- 1
8.004-1-34	Smith, Melanie A.	52,000	8,400	52,000	0	210		1		1- 30-15
8.004-1-35	Bender, Carl R.	91,600	38,000	91,600	0	240		1		1- 17-10
Page Totals	Parcels	35	7,706,500	5,338,600	7,710,700					

Parcel Id	Name	2012	2013		Res Pct	Prp Cls	O C	R S	T C	Account Nbr
		Total Av	Land Av	Total Av						
8.004-1-36.21	Girard, Barbara	86,700	11,900	86,700	0	210	1			1- 38- 5.2
8.004-1-36.111	Girard, Carl	69,100	37,800	69,100	0	240	1			1- 38- 5.1
8.004-1-36.112	Girard, Linda A.	84,100	11,200	84,100	0	270	1			
8.004-1-37.11	Girard, Robert	95,300	50,300	95,300	0	240	1			1- 32- 9.11
8.004-1-38	Henophy, William G Sr (LU)	1,500	1,500	1,500	0	322	1			1- 37- 9
8.004-1-39.1	Henophy, William G Sr (LU)	112,500	14,600	112,500	0	210	1			1- 37- 8
8.004-1-48	Curran, Timothy J.	430,000	63,000	430,000	0	113	1			1- 79- 8
8.004-1-50.11	Pike, Geraldine (LU)	120,900	30,900	120,900	0	210	1			
8.004-1-50.21	Baublitz, Kimberly	220,100	39,200	220,100	0	210	1			
8.004-1-54.1	Town of Louisville	2,170,000	2,170,000	2,170,000	0	322	W 8			
8.004-1-55	Carney, Rodney K.	102,200	35,000	102,200	0	455	1			
8.004-1-60	Power Authority State of NY	125,100	125,100	125,100	0	311	W 8			
* 8.004-1-62	Carroll, Thomas J.		44,600	194,300	0	311	1			1- 17- 9
* 8.004-1-63	Zappia, Joan C.		50,000	200,000	0	210	1			
8.004-2-1	Seeber, Brian D.	137,800	12,300	137,800	0	210	1			1- 31- 3
8.004-2-2	Fitzgerald, Richard J (LU)	80,300	13,300	80,300	0	210	1			1- 30-13.12
8.004-2-3.1	Valade, Francis	82,600	13,500	82,600	0	210	1			1- 68- 5
8.004-2-4.12	Hallam, Kenneth W.	75,000	19,700	75,000	0	270	1			
8.004-2-4.112	Saumier, Randall W.	21,000	21,000	21,000	0	311	1			
8.004-2-6	Fregoe, Gerald F.	1,000	1,000	1,000	0	323	1			1- 33- 1. 1
8.004-2-7	Davis, William J.	3,000	3,000	3,000	0	322	1			1- 30-13.2
8.004-2-8.21	Mereau, John J.	50,000	14,000	50,000	0	312	1			1-35-13.2
8.004-2-9.12	Lachance, Lisa A.	76,300	18,200	76,300	0	210	1			
8.004-2-9.21	Dowdy, Larry A.	171,600	18,400	171,600	0	240	1			
8.004-2-9.22	Dowdy, Larry A.	10,000	10,000	10,000	0	314	1			
8.004-2-10	Seaway Timber Harvesting, Inc.	240,000	94,400	240,000	0	113	1			1- 79- 7
8.004-2-11	Donderwitz (Estate), Norma	62,200	11,500	62,200	0	210	1			1- 25- 8
8.004-2-12	Wells, David	28,000	10,400	28,000	0	210	1			1- 78-11
8.004-2-13	Sheets, Kirstie	82,400	11,300	82,400	0	210	1			1- 39-15
8.004-2-14.1	Littlejohn, Catherine	55,000	6,600	55,000	0	210	1			1- 53-14.1
8.004-2-14.2	Littlejohn, Catherine	500	500	500	0	311	1			1- 53-14.2
8.004-2-15	Page, Rene & Etal	40,800	6,600	40,800	0	210	1			1- 39-14
8.004-2-16	Roberts, William E.	58,100	11,400	58,100	0	210	1			1- 60-15
8.004-2-17.2	Roberts, William	2,200	2,200	2,200	0	311	1			1-53-11.2
8.004-2-17.11	Thomas, Gena P.	3,800	3,800	3,800	0	314	1			1- 53-11.1
8.004-2-17.12	Thomas, Gena P.	38,700	13,100	38,700	0	210	1			
8.004-2-18	Martin, Kathy	47,300	15,800	47,300	0	270	1			1- 36- 1
Page Totals	Parcels	35	4,985,100	2,922,500	4,985,100					

Parcel Id	Name	2012	2013		Res Pct	Prp Cls	O C	R S	T C	Account Nbr
		Total Av	Land Av	Total Av						
8.004-2-19	Page, Amy K.	55,000	15,100	55,000	0	210	1			1- 67-11
8.004-2-20.1	Matthews, Jeanna	3,100	3,100	3,100	0	314	1			1- 50- 4
8.004-2-21	Fregoe, Gerald F.	2,000	2,000	2,000	0	314	1			1- 33- 1.2
8.004-2-30	Laramay, Marcella	4,200	4,200	4,200	0	322	1			1- 72-12
8.004-2-31	Smith, Rosalie K.	1,000	1,000	1,000	0	322	1			
8.004-2-32.1	Boots, Charles	2,800	2,800	2,800	0	311	1			
8.004-2-32.2	McCallus, Jeff L.	77,100	17,600	77,100	0	270	1			
8.004-2-33	Pilgrim Holiness Church	144,400	45,000	144,400	0	620	8			
8.004-2-34	Harrington, Christian	5,000	5,000	5,000	0	314	1			
8.004-2-35.11	Simmons, Nicholas D.	120,000	34,600	120,000	0	210	1			1- 30-13.11
8.004-2-35.12	Fregoe, Gerald	2,500	2,500	2,500	0	322	1			
8.004-2-36	Fregoe, Gerald	3,400	3,400	3,400	0	323	1			
8.004-2-37	Fregoe, Gerald F (LU)	141,900	36,200	141,900	0	210	1			
8.004-2-38	Seaway Timber Harvesting Inc	17,600	17,600	17,600	0	322	1			1- 24- 7
8.004-2-39	Baillargeon, DeWayne R.	90,400	17,500	90,400	0	210	1			
8.004-2-40	LaShomb, Jason W.	103,300	15,800	103,300	0	210	1			1- 12-11.2
8.004-3-1.2	Curran, Patrick J.	2,500	2,500	2,500	0	314	1			1- 33- 5.2
8.004-3-1.12	Curran, Michael	1,600	1,600	1,600	0	311	1			
8.004-3-1.13	Curran Logging Inc	3,100	3,100	3,100	0	311	1			1-33-5.13
8.004-3-2	New York State	34,500	34,500	34,500	0	311	8			
8.004-3-3	Bissonette, Donald T.	57,800	9,700	57,800	0	210	1			1- 9- 2
8.004-3-4	Escoe (Estate), Raphael	96,400	15,600	96,400	0	210	1			1- 28- 3
8.004-3-5	Tredo, Robert F.	89,900	13,100	90,900	0	210	1			1- 52-10
8.004-3-7.1	Curran Logging Inc	51,000	51,000	51,000	0	323	W 1			1- 71- 1.2
8.004-3-9	Krebs, Jack D.	76,500	9,200	76,500	0	210	1			1- 82- 4
8.004-3-10	Dumas, Allen L.	35,000	9,200	35,000	0	270	1			1- 61- 7
8.004-3-11.12	VanKennen, William	84,600	15,200	84,600	0	210	1			
8.004-3-12	Fleury, Gisele	45,800	12,700	45,800	0	210	1			1- 24-13
8.004-3-13.1	Tessier, Michael A.	79,900	13,500	79,900	0	210	1			1- 57-12
8.004-3-14	Tucker, Allen B.	60,500	9,700	60,500	0	210	1			1- 45- 3
8.004-3-17.121	French, Monica	130,000	16,000	130,000	0	210	1			
8.004-3-18	Grant, Carl R Jr (LU)	57,200	12,600	57,200	0	210	1			1- 34- 3
8.004-3-19.1	Laffin, Gerald P.	146,800	15,700	146,800	0	210	1			1- 83-15. 1
8.004-3-19.2	Richards, Timothy R.	95,900	15,300	95,900	0	210	1			1- 83-15. 2
8.004-3-20	LaValley Realty	82,500	28,300	82,500	0	447	1			1- 27- 6
8.004-3-21.1	Town of Louisville	111,400	29,700	111,400	0	651	8			8- 88- 9
8.004-3-22.11	Elliott , Charles W Jr (LU)	57,800	14,100	57,800	0	270	1			1- 34- 1.2
Page Totals	Parcels		37	2,174,400	555,700	2,175,400				

Parcel Id	Name	2012	2013		Res Pct	Prp Cls	O C	R S	T C	Account Nbr
		Total Av	Land Av	Total Av						
8.004-3-23	Bylow, Diane M.	49,200	11,800	49,200	0	270	1			1- 34- 1.3
8.004-3-24	Smith L B Inc	4,600	4,600	4,600	0	322	1			1- 68-15
8.004-3-25	Bouchard, Lynn R.	64,300	17,800	64,300	0	210	1			1-34-1.1
8.004-3-26	Seaway Timber Harvesting Inc	9,000	9,000	9,000	0	323	W 1			
8.004-3-27	Vankennen, William R.	3,200	3,200	3,200	0	323	1			
8.004-3-28.1	Town of Louisville	1,549,700	40,000	1,549,700	0	652	8			
8.004-3-28.2	Louisville Volunteer Fire Dept	550,000	41,900	550,000	0	662	8			
8.004-3-29	LaPrade, Billy	80,900	12,500	80,900	0	270	1			
8.004-3-30	French, Patrick J.	18,000	18,000	18,000	0	322	1			1- 59- 8
8.035-1-1	Power, David	70,400	10,200	70,400	0	210	1			1- 26- 9
8.035-1-2	Cichetti, Neil J	267,500	35,200	327,500	0	210	1			1- 54- 3
8.035-1-3	Reagan, Mark	71,700	21,300	71,700	0	210	1			1- 21- 4
8.035-1-4	Kennedy, James	74,400	15,800	74,400	0	210	1			1- 19- 9
8.035-1-5	Vallance, Arnold	77,000	16,800	77,000	0	210	1			1- 74-10
8.035-1-7	Page, Robert J.	81,000	15,800	81,000	0	210	1			1- 34-10
8.035-1-8	Cross, Douglas R.	72,600	20,200	72,600	0	210	1			1- 21- 9
8.035-1-9	Breitbeck, Kurt	1,000	1,000	1,000	0	311	1			
8.035-1-10	Cross, Gary R (LU)	66,900	10,800	66,900	0	210	1			1- 21- 3
8.035-1-11.1	Martin, Dorothy	75,500	18,100	75,500	0	210	1			1- 21- 5
8.035-1-12	Hanmer, Trudy J.	7,400	7,400	7,400	0	314	1			1- 35- 2
8.035-1-13.1	Ayotte, Judy L.	3,100	3,100	3,100	0	311	1			1- 47-12
8.035-1-13.2	Cassort, Melissa A.	32,400	7,200	32,400	0	210	1			
8.035-1-14	Maxwell, William J.	109,200	9,400	109,200	0	210	1			1- 25-14
8.035-1-16.1	Pelkey, Rodney	98,000	13,000	98,000	0	210	1			1- 62- 4
8.035-1-17	Roy, Margaret	8,500	8,500	8,500	0	314	1			
8.035-1-18	Power, Michael J.	70,300	12,600	70,300	0	210	1			
8.035-1-19	Breitbeck, Kurt T.	212,700	44,800	212,700	0	210	1			1- 33-10
8.035-1-20	Loomes, Adrian	147,200	55,500	147,200	0	210	1			
8.036-2-2	Smith, Taya	60,800	26,500	60,800	0	270	1			1- 56- 6
8.036-2-3.1	Coto, Connie M.	183,700	34,300	183,700	0	210	1			
8.036-2-5	Adams, Doris	88,800	25,000	88,800	0	210	1			1- 6- 2
8.036-2-6	Scully, Marcie	104,200	10,200	104,200	0	210	1			1- 19-15
8.036-2-7	Simpson, Carol L.	10,000	10,000	10,000	0	314	1			1- 13-10
8.036-2-8	Ducolon, William J.	52,900	11,600	52,900	0	210	1			1- 26-13
8.036-2-9	MacCuaig, William	113,200	20,600	113,200	0	210	1			1- 74- 5.3
8.036-2-11.1	Ducolon, Herbert (LU)	96,300	17,500	101,300	0	210	1			1- 890 4
8.036-2-12	Peterson, David R.	4,600	4,600	4,600	0	314	1			1- 57- 2
Page Totals	Parcels		37	4,590,200	645,800	4,655,200				

Parcel Id	Name	2012	2013		Res Pct	Prp Cls	O C	R S	T C	Account Nbr
		Total Av	Land Av	Total Av						
8.036-2-13.1	Lamb, John C.	2,000	2,000	2,000	0	314	1			1- 89- 1.3
8.036-2-14	Marolf, Mitchell	4,800	4,800	4,800	0	314	1			1- 65- 1
8.036-2-15	Marolf, Mitchell	76,300	9,700	76,300	0	210	1			1- 64- 6
8.036-2-16	Germano, Joyce	73,400	13,400	73,400	0	210	1			1- 31-15
8.036-2-17	Lamb, John	54,300	10,000	54,300	0	210	1			1- 17-14
8.036-2-18	Leffler, Scott J.	78,800	10,400	78,800	0	210	1			1- 51-11
8.036-2-19	Amo, Dary Jr.	88,000	12,800	88,000	0	210	1			1- 74- 5.2
8.036-2-20	Tuttle, Linda	46,300	9,900	46,300	0	210	1			1- 13- 9
8.036-2-21	Roy, Ronald J.	49,800	8,500	49,800	0	210	1			1- 71- 5
8.036-2-22	Brothers, James	85,100	12,700	85,100	0	210	1			1- 15- 6
8.036-2-23.1	Siddon, Thomas L.	127,300	25,600	127,300	0	210	1			1- 89- 1.2
8.036-2-24	Robinson, Ronald L.	56,000	10,200	56,000	0	210	1			1- 40-11. 1
8.036-2-25	Kassian, Edward	7,800	7,800	7,800	0	314	1			1- 40-11.2
8.036-2-28	Chapman, Lynn P.	10,600	10,600	10,600	0	311	1			
8.036-2-29	Peterson, David R.	66,500	9,100	66,500	0	210	1			1- 57- 1
8.036-3-1	Clough, Molly E.	192,000	13,300	192,000	0	210	1			
8.036-3-2	LaBarge, Kenneth W.	186,300	22,100	186,300	0	210	1			
8.044-1-1	Casselma, Theresa (LU)	24,100	7,700	24,100	0	210	1			1- 26- 8
8.044-1-3.1	Tucker, Aubrey V.	57,300	22,700	57,300	0	210	1			1- 74- 5.31
8.044-1-4	Dow, Corey E.	47,000	9,600	47,000	0	210	1			1- 46-14
8.044-1-5	Legault, Larry	11,600	11,600	11,600	0	311	1			
8.044-1-6	Ashley, Randy L.	63,600	9,600	63,600	0	210	1			1- 50- 7
8.044-1-7	Derouchie, Pauline E (LU)	86,100	10,200	86,100	0	210	1			1- 23-10.1
8.044-1-8.1	Clark, Jeffrey A.	87,000	12,300	87,000	0	210	1			1- 50-15
8.044-1-9.1	Hart, Regent J (LU)	70,500	13,700	70,500	0	270	1			1- 35- 7
8.044-1-10	Tyndall, Robert	50,200	9,600	50,200	0	270	1			1- 65-11
8.044-1-11.1	MacDonald, David	72,800	12,700	72,800	0	210	1			1- 60- 8
8.044-1-12	Marashain, Jessica L.	112,000	19,000	112,000	0	210	1			1- 17- 7
8.044-1-15.1	Green-Schneller, Kay (LU)	113,100	26,700	113,100	0	210	1			1- 74- 5.32
8.044-1-17	O'Shea, Brian	71,000	11,300	71,000	0	210	1			
8.044-1-18	Cole, Jason P.	74,800	12,800	74,800	0	210	1			1- 74- 5.33
8.044-1-19	Bell, Megan (LC)	68,000	11,000	68,000	0	210	1			1- 69- 8
8.044-1-20	Siddon, Barbara	109,900	13,000	109,900	0	210	1			1- 74- 5. 4
8.044-1-24	Chestnut, James R.	177,200	12,700	177,200	0	210	1			
8.044-1-25	Grose, David J.	180,200	14,300	180,200	0	210	1			
8.044-1-26	Thompson, Patrick	181,100	15,300	181,100	0	210	1			
8.044-1-27	Smith, James D.	185,500	13,300	185,500	0	210	1			
Page Totals	Parcels	37	3,048,300	462,000	3,048,300					

Parcel Id	Name	2012	2013		Res Pct	Prp Cls	O C	R S	T C	Account Nbr
		Total Av	Land Av	Total Av						
8.044-1-28	Saumier, Randall W.	265,000	14,000	265,000	0	210		1		
8.044-1-30	Hart, Regent	4,800	4,800	4,800	0	314		1		
8.044-1-31	Clark, Jeffrey A.		2,500	2,500	0	314		1		
8.044-3-1	Martin, Roger	52,600	15,000	52,600	0	210		1		1- 49- 3
8.044-3-2	MaCauley, Michael J.	66,000	9,600	66,000	0	210		1		1- 83-11
8.044-3-4	Trevino, Karen	45,600	9,600	45,600	0	210		1		1-42-1
8.044-3-5	Colby, Lorraine T.	30,200	9,600	30,200	0	270		1		1- 19- 8
8.044-3-6	Rupert, James R.	90,000	9,600	90,000	0	210		1		1- 60- 3
8.044-3-7	Lakins, David (LU)	59,800	9,600	59,800	0	210		1		1- 42-12
8.047-1-1.1	Rakoce, Elmer (LU)	115,100	86,200	115,100	0	210	W	1		1- 60- 4
8.047-1-2.1	Rewbotham, Dickson F.	273,000	92,300	273,000	0	210	W	1		1- 16- 3
8.047-1-3	Besio, John H.	106,100	84,500	106,100	0	260	W	1		1- 41-12
8.047-1-4	Pellegrino , Patricia (LU)	199,400	109,100	199,400	0	210	W	1		1- 56- 9
8.047-1-5	Viskovich, Gill A & Ann J	94,000	75,900	94,000	0	260	W	1		1- 76-15
8.047-1-6.1	Garcia, James M.	189,000	91,400	189,000	0	210	W	1		1- 46- 3
8.047-1-7	LaVigne, Peter D.	104,200	85,100	104,200	0	260	W	1		1- 66- 4
8.047-1-8.1	Reitz, Connie L.	171,400	81,300	171,400	0	210	W	1		1- 46- 5
* 8.047-1-9	Wood, William C.	100,300	91,400	100,300	0	260	W	1		1- 81- 3
8.047-1-9.1	Wood, William C.		91,400	100,300	0	260	W	1		1- 81- 3
8.047-1-10	Boyce, James P.	134,200	97,500	134,200	0	210	W	1		1-41-15
8.047-1-11	Boyce, Pauline (LU)	113,700	97,500	113,700	0	260	W	1		1- 13- 7
8.047-1-12.1	Boyce, John Richard Jr.	304,900	95,700	304,900	0	210	W	1		1- 72- 1
8.047-1-13.1	Lenney, William J.	184,400	91,400	184,400	0	210	W	1		1- 24- 6
8.047-1-14.1	Hazel, Scott	102,100	91,400	102,100	0	260	W	1		1- 61- 6
8.047-1-15.1	Schneider, Margery G.	287,000	82,800	287,000	0	210	W	1		1- 29- 6
8.047-1-20	New York State Power Authority	3,500	3,500	3,500	0	971	W	8		8- 88- 8
8.047-1-21	New York State Power Authority	2,400	2,400	2,400	0	971	W	8		8- 88- 8
* 8.047-1-22	Wood, William C.	2,400	2,400	2,400	0	971	W	1		8- 88- 8
8.047-1-24	New York State Power Authority	2,100	2,100	2,100	0	971	W	8		8- 88- 8
8.047-1-26	New York State Power Authority	2,000	2,000	2,000	0	971	W	8		8- 88- 8
8.047-1-27	New York State Power Authority	8,800	8,800	8,800	0	971	W	8		8- 88- 8
8.047-1-28	Besio, John H.	2,000	2,000	2,000	0	971	W	1		8- 88- 8
8.047-1-33	Mereau, Susan M.	437,300	78,000	437,300	0	210	W	1		1- 8-13
8.047-1-34	Hitsman, Ricky G.	134,200	73,600	134,200	0	260	W	1		1- 43- 7
8.047-2-1	Salamon, Lorraine	130,000	64,400	130,000	0	260	W	1		1- 27- 8
8.047-2-2.11	Moroney Family Irrevoc Trust	129,800	112,700	129,800	0	260	W	1		1- 52-12
8.047-2-3.1	Frary, David A.	349,600	74,900	349,600	0	210	W	1		1- 20- 2
Page Totals	Parcels		35	4,194,200	1,862,200	4,297,000				

Parcel Id	Name	2012	2013		Res Pct	Prp Cls	O C	R S	T C	Account Nbr
		Total Av	Land Av	Total Av						
8.047-2-4.1	Frary, David A.	130,000	83,200	130,000	0	260	W	1		1- 48- 3
8.047-2-5	New York State Power Authority	124,600	124,600	124,600	0	311	W	8		
8.047-2-6	Durant, Charles E.	141,600	78,500	141,600	0	210	W	1		1- 61-11
8.047-2-7	LaVigne, Todd	115,500	94,900	115,500	0	260	W	1		1- 65-15
8.047-2-8.1	Davis, Charles	167,800	116,400	167,800	0	210	W	1		1- 55-14
8.047-2-9	Salamon, Lorraine	215,000	79,000	215,000	0	210	W	1		1- 65- 5
8.047-2-11	New York State Power Authority	2,900	2,900	2,900	0	971	W	8		8- 88- 8
8.047-2-12	New York State Power Authority	1,700	1,700	1,700	0	971	W	8		8- 88- 8
8.047-2-16	New York State Power Authority	2,300	2,300	2,300	0	971	W	8		8- 88- 8
8.047-2-17	New York State Power Authority	3,000	3,000	3,000	0	971	W	8		8- 88- 8
8.047-2-20	Cameron, Charles D.	300,000	78,500	300,000	0	210	W	1		1- 59-14
8.047-2-21	Squires, Sandra C.	163,600	68,900	163,600	0	210	W	1		1- 68-11
8.047-3-1.1	Gabri, Phillip G.	155,300	80,500	155,300	0	210	W	1		1- 50-14
8.047-3-2.11	Hurlbut, Michael R.	204,800	115,900	204,800	0	210	W	1		1- 27- 5
8.047-3-3.1	Fairbanks, Mary Jo	213,600	79,500	213,600	0	210	W	1		1- 76- 8
8.047-3-4	New York State Power Authority	79,800	79,800	79,800	0	311	W	8		
8.047-3-5.1	Mailhot Family Trust	143,000	76,700	216,700	0	210	W	1		1- 76- 7
8.047-3-6	New York State Power Authority	113,700	113,700	113,700	0	311	W	8		
8.047-3-7	Tyo, Daniel R.	165,200	84,600	165,200	0	312	W	1		1- 30- 5
8.047-3-8	Cecot, Shawna M.	174,000	88,000	174,000	0	210	W	1		1- 14-14
8.047-3-9	Cecot, M Shawna	184,700	77,700	184,700	0	210	W	1		1-64-14
8.047-3-10	Violi, Dominick	261,600	95,700	261,600	0	210	W	1		1- 76-14
8.047-3-11.1	Siddon, Stephen L.	230,900	94,900	230,900	0	210	W	1		1- 71-15
8.047-3-12.1	MacDonald, John D.	171,000	86,000	171,000	0	210	W	1		1- 37-11
8.047-3-13.1	Curran, Patrick J.	201,800	106,400	201,800	0	210	W	1		1- 63- 7
8.047-3-19	New York State Poer Aothority	2,800	2,800	2,800	0	971	W	8		8- 88- 8
8.047-3-20	New York State Power Authority	2,100	2,100	2,100	0	971	W	8		8- 88- 8
8.047-3-21	New York State Power Authority	2,500	2,500	2,500	0	971	W	8		8- 88- 8
8.047-3-22	New York State Power Authority	2,000	2,000	2,000	0	971	W	8		8- 88- 8
8.047-3-26	Gabri, Philip G.	1,900	1,900	1,900	0	971	W	1		8- 88- 8
8.048-1-8.1	Power, Linda Marie	174,300	92,800	174,300	0	210	W	1		1- 55- 5
8.048-1-9.1	Fregoe, Daniel K.	105,300	94,900	105,300	0	260	W	1		1- 78-14
8.048-1-10	Geagan , Thomas (LU)	277,000	93,200	277,000	0	210	W	1		1- 23-13
* 8.048-1-11	Secours-Carroll, Mary Madeline	119,600	88,400	119,600	0	260	W	1		1- 12-15
8.048-1-11.1	Secours-Carroll, Mary Madeline		88,400	119,600	0	260	W	1		1- 12-15
8.048-1-12.1	Demo, Mary Alice	164,700	93,200	164,700	0	210	W	1		1- 23- 5
8.048-1-13.1	Bradley, James (LU)	98,200	88,900	98,200	0	260	W	1		1- 14- 2
Page Totals	Parcels	36	4,498,200	2,476,000	4,691,500					

Parcel Id	Name	2012	2013		Res Pct	Prp Cls	O C	R S	T C	Account Nbr
		Total Av	Land Av	Total Av						
8.048-1-15	New York State Power Authority	86,200	86,200	86,200	0	311	W	8		
* 8.048-1-18	Carroll, Mary M Secours	4,000	4,000	4,000	0	971	W	1		8- 88- 8
8.048-1-19	Geagan, Thomas F.	3,300	3,300	3,300	0	971	W	1		8- 88- 8
8.048-1-23	Tredo, Linda Lea	96,500	75,500	96,500	0	260	W	1		1- 73-15
8.048-2-1.1	Spriggs, William	184,600	79,900	184,600	0	210	W	1		1- 69-13
8.048-2-2.1	Walter, Helen D & Paul E.	168,300	88,700	168,300	0	260	W	1		1- 9- 6
8.048-2-3.1	Bennett, Roger	90,700	77,800	90,700	0	260	W	1		1- 9- 4
8.048-2-4.1	Foster, Dalton P.	249,000	133,000	249,000	0	210	W	1		1- 33-11
8.048-2-5.1	Flynn, William H.	97,800	79,600	97,800	0	260	W	1		1- 29- 8
8.048-2-6.1	Spriggs, William S.	120,500	78,300	120,500	0	260	W	1		1- 9- 5
8.048-2-7	Chilton, Allen W.	233,000	148,600	233,000	0	210	W	1		1- 15- 1
8.048-2-14	New York State Power Authority	3,400	3,400	3,400	0	971	W	8		8- 88- 8
8.048-2-15	New York State Power Authority	4,200	4,200	4,200	0	971	W	8		8- 88- 8
8.054-1-1.1	Conte, Gannaro A (LU)	214,500	89,400	214,500	0	210	W	1		1- 26-15
8.054-1-2	Regan, Vincent W.	183,300	71,000	183,300	0	210	W	1		1- 7-15
8.054-1-3.1	Schmenkel, Frieda	192,600	77,300	192,600	0	210	W	1		1- 43-15
8.054-1-4.1	Moniere, Janet C.	320,300	130,700	320,300	0	210	W	1		1- 51-10
8.054-1-5	Miller, Daniel J.	153,400	80,500	153,400	0	210	W	1		1- 43- 2
8.054-1-6	Hollahan, Gerald	103,400	56,200	103,400	0	260	W	1		1- 37-14
8.054-1-7	New York State Power Authority	72,800	72,800	72,800	0	311	W	8		
8.054-1-8.1	Basmajian, David	139,400	80,500	139,400	0	210	W	1		1- 9- 9
8.054-1-9.1	Spencer, R. Lee	107,200	84,700	107,200	0	260	W	1		1-69-12
8.054-1-10.1	Todd, Christopher J.	104,000	92,800	104,000	0	260	W	1		1- 36- 2
8.054-1-11.1	Lawrence, William R.	112,500	91,400	112,500	0	260	W	1		1-44-11
8.054-1-12	New York State Power Authority	90,600	90,600	90,600	0	311	W	8		
8.054-1-13.1	Guimond Living Trust	283,000	83,100	283,000	0	210	W	1		
8.054-1-14.1	Perry, Robert M.	173,400	86,200	173,400	0	210	W	1		1- 70- 2
8.054-1-15.1	Evans, Richard C.	166,900	86,200	166,900	0	210	W	1		1- 69-14
8.054-1-16.1	Kirkey, Gary	156,400	88,800	156,400	0	210	W	1		1- 67- 9
8.054-1-19.1	Weinrich, Axel H (LU)	231,100	27,000	231,100	0	210		1		
8.054-1-20	Witkop, Nathan	92,900	24,500	92,900	0	270		1		
8.054-1-21	Ashley, Earl H. Jr.	67,900	24,700	67,900	0	270		1		1- 70-13
8.054-1-23.1	Wright, John H & Cathy M	28,000	28,000	28,000	0	311		1		
8.054-1-25.1	Silmser, Phillip M.	41,500	41,500	41,500	0	311		1		
8.054-1-27.1	Daye, Ann	184,700	95,700	184,700	0	210	W	1		1- 11-14
8.054-1-28.1	Perry, Harold	114,500	88,000	114,500	0	260	W	1		1- 83-14
8.054-1-29.1	Ayotte, Kathy A.	208,500	88,000	208,500	0	210	W	1		1- 7- 8

Page Totals

Parcels

36

4,880,300

2,638,100

4,880,300

Parcel Id	Name	2012	2013		Res Pct	Prp Cls	O C	R S	T C	Account Nbr
		Total Av	Land Av	Total Av						
8.054-1-30.1	McGrath, William J. Jr.	96,600	88,000	96,600	0	260	W	1		1- 70- 3
8.054-1-31.1	LaVigne Revocable Trust	185,700	82,800	185,700	0	210	W	1		1- 45- 2
8.054-1-32	New York State Power Authority	81,300	81,300	81,300	0	311	W	8		
8.054-1-33.1	Bennett, Gordon	182,200	83,800	182,200	0	210	W	1		1- 11-11
8.054-1-34	Austin, Norman P.	300,000	84,600	300,000	0	210	W	1		1- 79- 1
8.054-1-35	Martin, James H.	143,900	29,000	143,900	0	210		1		
8.054-1-36	Perry, Richard H & Harold A	27,000	27,000	27,000	0	311		1		
8.054-1-40	New York State Power Authority	5,900	5,900	5,900	0	971	W	8		8- 88- 8
8.054-1-41	New York State Power Authority	3,600	3,600	3,600	0	971	W	8		8- 88- 8
8.054-1-54	New York State Power Authority	1,700	1,700	1,700	0	971	W	8		8- 88- 8
8.054-1-55	New York State Power Authority	2,700	2,700	2,700	0	971	W	8		8- 88- 8
8.054-1-58	New York State Power Authority	1,700	1,700	1,700	0	971	W	8		8- 88- 8
8.054-1-62	Daye, Suhail S.	461,000	137,300	461,000	0	210	W	1		1- 8- 3
8.055-1-8	Gallagher Family Trust	177,400	113,600	177,400	0	260	W	1		1- 78-15
8.055-1-9.1	St. Onge, Diane M.	246,200	93,200	246,200	0	210	W	1		1- 6- 7
8.055-1-10.1	Jackson, Michael	229,400	81,300	229,400	0	210	W	1		1-39-12
8.055-1-11.1	Norton, James B (LU)	106,000	84,600	106,000	0	260	W	1		1- 11- 4
8.055-1-12.1	Adams, Thomas R.	180,000	85,400	180,000	0	210	W	1		1- 79-12
8.055-1-13.1	Orosz, Kip M.	180,000	86,200	180,000	0	210	W	1		1- 59- 1
8.055-1-14	Singleton, Karen	136,000	86,500	136,000	0	210	W	1		1- 61- 9
8.055-1-15	Cappione, Amedeo J (LU)	142,600	81,300	142,600	0	210	W	1		1- 16-15
8.055-1-19.11	Rakoce, Elmer	36,300	36,300	36,300	0	311		1		
8.055-1-21	Loney, Terry W.	70,000	25,000	70,000	0	210		1		1- 60-12
8.055-1-24.1	Trippany, Todd	348,100	40,500	348,100	0	210		1		
8.055-1-25.1	Wimsett, David R.	89,000	36,000	89,000	0	260		1		
8.055-1-28	McGuiggan Trust, Avis A.	56,600	24,500	56,600	0	260		1		1- 73-12
8.055-1-29	Hayn, Susan C.	142,800	24,500	142,800	0	210		1		1- 26-11
8.055-1-35	New York State Power Authority	2,400	2,400	2,400	0	971	W	8		8- 88- 8
8.055-1-36	New York State Power Authority	2,700	2,700	2,700	0	971	W	8		8- 88- 8
8.055-2-7	New York State Power Authority	73,300	73,300	73,300	0	311	W	8		
8.055-2-19	Town of Louisville	18,300	18,300	18,300	0	311		8		
8.055-2-20	Town of Louisville	18,300	18,300	18,300	0	311		8		
8.055-2-21	Town of Louisville	18,000	18,000	18,000	0	311		8		
8.055-2-22	Town of Louisville	18,300	18,300	18,300	0	311		8		
8.055-2-23	Town of Louisville	18,900	18,900	18,900	0	311		8		
8.055-2-24	Town of Louisville	18,900	18,900	18,900	0	311		8		
8.055-2-26.1	Randol, Richard (LU)	28,000	28,000	28,000	0	311		1		
Page Totals	Parcels		37	3,850,800		1,745,400		3,850,800		

Parcel Id	Name	2012	2013		Res Pct	Prp Cls	O C	R S	T C	Account Nbr
		Total Av	Land Av	Total Av						
8.055-2-28	Town of Louisville	17,700	17,700	17,700	0	311		8		
8.055-2-29	Town of Louisville	18,300	18,300	18,300	0	311		8		
8.055-2-30	Town of Louisville	18,800	18,800	18,800	0	311		8		
8.055-2-31	Town of Louisville	17,700	17,700	17,700	0	311		8		
8.055-2-32	Town of Louisville	20,600	20,600	20,600	0	311		8		
8.055-2-33	Town of Louisville	18,300	18,300	18,300	0	311		8		
8.055-2-34	Town of Louisville	18,300	18,300	18,300	0	311		8		
8.055-2-35	Town of Louisville	18,900	18,900	18,900	0	311		8		
* 8.055-2-38	Curran, Patrick J.	17,100	17,100	17,100	0	311		1		
* 8.055-2-39	Curran, Patrick J.	17,100	17,100	17,100	0	311		1		
8.055-2-39.1	Curran, Patrick J.		29,300	29,300	0	311		1		
* 8.055-2-40	Curran, Patrick J.	21,900	21,900	21,900	0	311		1		
8.055-2-41	Curran, Patrick J.	365,100	58,400	415,100	0	210		1		
8.056-1-4.1	Perras, Michelle	174,000	86,200	174,000	0	210	W	1		1- 46-12
8.056-1-5.1	Cox, Charles L. Jr.	148,500	87,000	148,500	0	210	W	1		1-12-14
8.056-1-6.1	Kozsan, Alexander	153,800	88,800	153,800	0	210	W	1		1- 41-11
8.056-1-7.1	Ludwig, Willis	92,000	81,500	92,000	0	260	W	1		1- 80-10
8.056-1-8	New York State Power Authority	92,300	92,300	92,300	0	311	W	8		
8.056-1-9	New York State Power Authority	102,100	102,100	102,100	0	311	W	8		
8.056-1-10	New York State Power Authority	113,600	113,600	113,600	0	311	W	8		
8.056-1-11	New York State Power Authority	112,600	112,600	112,600	0	311	W	8		
8.056-1-12	New York State Power Authority	112,600	112,600	112,600	0	311	W	8		
8.056-1-13	New York State Power Authority	116,800	116,800	116,800	0	311	W	8		
8.056-1-14	New York State Power Authority	113,600	113,600	113,600	0	311	W	8		
8.056-1-15	New York State Power Authority	93,200	93,200	93,200	0	311	W	8		
8.056-1-16	New York State Power Authority	92,300	92,300	92,300	0	311	W	8		
8.056-1-17.1	Howard, Thomas C.	122,800	89,600	122,800	0	210	W	1		1- 22- 7
8.056-1-18.1	Flynn, William H.	127,400	92,300	127,400	0	260	W	1		1- 25-15
8.056-1-22.1	Dannan, Sallie M.	234,400	113,900	234,400	0	210	W	1		1- 60- 6
8.056-1-26.1	Gabri, Robert A.	171,100	20,000	171,100	0	210		1		
8.056-1-29.1	Town of Louisville	22,900	22,900	22,900	0	311		8		
8.056-1-30	New York State Power Authority	5,200	5,200	5,200	0	311		8		
8.056-1-31	New York State Power Authority	17,100	17,100	17,100	0	311		8		
8.056-1-32	New York State Power Authority	17,100	17,100	17,100	0	311		8		
8.056-1-33	New York State Power Authority	17,100	17,100	17,100	0	311		8		
8.056-1-34	Town of Louisville	18,300	18,300	18,300	0	311		8		
8.056-1-35	Town of Louisville	16,000	16,000	16,000	0	311		8		
Page Totals	Parcels	34	2,800,500	1,958,400	2,879,800					

Parcel Id	Name	2012	2013		Res Pct	Prp Cls	O C	R S	T C	Account Nbr
		Total Av	Land Av	Total Av						
8.056-1-36	Town of Louisville	16,000	16,000	16,000	0	311		8		
8.056-1-37	Town of Louisville	18,000	18,000	18,000	0	311		8		
8.056-1-39.1	Gesualdi, Robert J.	26,400	26,400	26,400	0	311		1		
8.056-1-42.1	Curran, Patrick	26,000	26,000	26,000	0	311		1		
8.056-1-53	Town of Louisville	39,800	39,800	39,800	0	311	W	8		
8.061-1-1.1	Whitton, Jeffrey D.	299,000	248,500	299,000	0	210	W	1		1- 58- 7
8.061-1-2.1	Guy Martin	90,900	80,300	90,900	0	260	W	1		1- 48-11
8.061-1-3.1	Hayes, Paul J (LU)	106,400	94,100	157,100	0	210	W	1		1- 36- 3
8.061-1-4.1	Trudell, Gayle M (LU)	104,200	88,800	104,200	0	260	W	1		1- 73-14
8.061-1-5.1	Wing Revocable Trust, John B.	230,000	90,400	230,000	0	210	W	1		1- 77- 3
8.061-1-6.1	Tredo, Justin R.	98,600	82,800	98,600	0	210	W	1		1- 21-15
8.061-1-7.1	Tyo, Jeffrey W.	155,400	80,800	155,400	0	210	W	1		1- 69- 3
8.061-1-8	Casey, Patrick M.	144,200	91,900	144,200	0	210	W	1		1- 30- 7
8.061-1-9.1	Wing, Peter	249,000	94,500	249,000	0	210	W	1		1- 68- 3
8.061-1-10.1	Berner, Joseph A.	111,200	96,800	111,200	0	260	W	1		1- 55-12
8.061-1-11	Smith, John G.	156,400	88,100	156,400	0	210	W	1		1- 22-14
8.061-1-12.1	Goswami, Shanta	316,200	92,800	316,200	0	210	W	1		1- 40-10
8.061-1-13	Kozsan, James	102,200	89,600	102,200	0	260	W	1		1- 41- 2
8.061-1-14.1	Hann, Richard C.	212,900	94,700	212,900	0	210	W	1		1- 27- 9
8.061-1-15	Tyo Development Corp	96,800	86,400	96,800	0	260	W	1		1- 22-10
8.061-1-18	Randell, David	144,700	80,700	144,700	0	210	W	1		1- 60- 5
8.061-1-19	Reagan, Patrick J.	153,300	87,000	153,300	0	210	W	1		1- 81- 2
8.061-1-20	Curran, Pat	90,100	84,600	90,100	0	312	W	1		1- 23- 6
8.061-1-21.1	Morris, Mark R.	212,300	86,000	212,300	0	210	W	1		1- 46-13
8.061-1-22	Cappione, David P.	128,800	81,300	128,800	0	260	W	1		1- 6-13
8.061-1-23.1	Matthias, Nancy	350,000	80,700	350,000	0	210	W	1		1- 77- 6
* 8.061-1-24	Deshaies, James J.	298,700	76,500	298,700	0	210	W	1		1- 80- 6
8.061-1-24.1	Deshaies, James J.		76,500	298,700	0	210	W	1		1- 80- 6
8.061-1-25.1	Anderson, Douglas	137,200	67,500	137,200	0	210	W	1		1- 7- 6
8.061-1-26.1	McDonald, Margaret	85,900	69,000	85,900	0	260	W	1		1- 51- 1
8.061-1-27	Post Joint Living Trust	164,200	127,100	164,200	0	260	W	1		1- 83- 9
8.061-1-28	New York State Power Authority	83,600	83,600	83,600	0	311	W	8		
8.061-1-29.1	Agati Living Trust, John	142,300	98,100	142,300	0	210	W	1		1- 36-13
8.061-1-30	Post, Thomas W.	127,600	102,200	127,600	0	260	W	1		1- 67- 8
8.061-1-31.1	Vice, Joyce A.	151,700	97,500	151,700	0	210	W	1		1- 64- 8
8.061-1-32	Berry Trust, Joyce	129,300	98,100	129,300	0	210	W	1		1-20-6
8.061-1-33.1	Hubert, Nancy	221,800	90,400	221,800	0	210	W	1		1- 51-14
Page Totals	Parcels		36	4,922,400	3,037,000	5,271,800				

Parcel Id	Name	2012	2013		Res Pct	Prp Cls	O C	R S	T C	Account Nbr
		Total Av	Land Av	Total Av						
8.061-1-34.1	Tyo Development Inc.	29,000	29,000	29,000	0	311		1		
8.061-1-38.1	Post Joint Living Trust	33,000	33,000	33,000	0	311		1		
8.061-1-42	Town of Louisville	19,900	19,900	19,900	0	311		8		
8.061-1-43	Town of Louisville	19,900	19,900	19,900	0	311		8		
8.061-1-44	Town of Louisville	18,300	18,300	18,300	0	311		8		
8.061-1-45	Town of Louisville	19,500	19,500	19,500	0	311		8		
8.061-1-46	Town of Louisville	18,900	18,900	18,900	0	311		8		
8.061-1-47	Silmser, Elizabeth	94,700	26,600	94,700	0	210		1		1- 55-11
8.061-1-50.1	Kelley Family Declaration Trus	295,100	41,400	295,100	0	210		1		
8.061-1-55.1	Brown, William	47,000	47,000	52,000	0	312		1		
8.061-1-57	Tyo Development Inc.	126,600	26,500	126,600	0	312		1		1- 64- 9
8.061-1-58	Post Joint Living Trust	65,800	33,400	65,800	0	210		1		1- 21-13
8.061-1-59	Tyo Development Corp.	200,000	139,700	200,000	0	210	W	1		1- 19- 6
8.061-1-62.1	Negus, Shirley L.	279,100	83,900	279,100	0	210	W	1		1- 27- 1
8.061-1-63.1	Burt, William T.	98,000	87,200	98,000	0	260	W	1		1- 82- 1
8.061-1-64.1	Catalina, Joseph M.	159,300	88,000	176,600	0	210	W	1		1- 7- 7
8.061-1-65	Bessy, Kevin	142,200	81,400	142,200	0	210	W	1		1- 11-15
8.061-1-66	Hrisko, Ann	143,200	85,100	143,200	0	210	W	1		1- 38- 7
8.061-1-67	Portolese, Thomas A.	124,200	84,400	124,200	0	210	W	1		1- 68- 1
8.061-1-68.1	Bessy, Kevin	30,100	30,100	30,100	0	311		1		
8.061-1-69	New York State Power Authority	2,400	2,400	2,400	0	971	W	8		8- 88- 8
8.061-1-70	New York State Power Authority	2,200	2,200	2,200	0	971	W	8		8- 88- 8
8.061-1-71	New York State Power Authority	3,200	3,200	3,200	0	971	W	8		8- 88- 8
8.061-1-76	New York State Power Authority	3,300	3,300	3,300	0	971	W	8		8- 88- 8
8.061-1-78	New York State Power Authority	3,600	3,600	3,600	0	971	W	8		8- 88- 8
8.061-1-80	Post, Paul	15,000	6,300	6,300	0	971	W	1		8- 88- 8
* 8.061-1-83	Deshaies, James J.	4,600	4,600	4,600	0	971	W	1		8- 88- 8
8.061-1-85	New York State Power Authority	2,800	2,800	2,800	0	971	W	8		8- 88- 8
8.061-1-87	New York State Power Authority	2,600	2,600	2,600	0	971	W	8		8- 88- 8
8.061-1-88	New York State Power Authority	2,600	2,600	2,600	0	971	W	8		8- 88- 8
8.061-1-89	New York State Power Authority	2,300	2,300	2,300	0	971	W	8		8- 88- 8
8.061-1-90	New York State Power Authority	1,900	1,900	1,900	0	971	W	8		8- 88- 8
8.061-1-92	New York State Power Authority	2,600	2,600	2,600	0	971	W	8		8- 88- 8
8.061-1-94	New York State Power Authority	2,900	2,900	2,900	0	971	W	8		8- 88- 8
8.061-1-96	New York State Power Authority	2,400	2,400	2,400	0	971	W	8		8- 88- 8
8.061-1-99	New York State Power Authority	2,500	2,500	2,500	0	971	W	8		8- 88- 8
8.061-1-107	Tyo, Wayne K.	307,000	114,600	307,000	0	210	W	1		1- 16- 8
Page Totals	Parcels		36	2,323,100	1,171,400	2,336,700				

Parcel Id	Name	2012	2013		Res Pct	Prp Cls	O C	R S	T C	Account Nbr
		Total Av	Land Av	Total Av						
8.061-2-1	Town of Louisville	579,000	30,000	579,000	0	822	8			
8.062-1-7	Dexter, Raymond J.	180,000	84,600	180,000	0	210	W	1		1- 23- 7
8.062-1-8.1	Silmser, Robert J.	155,600	86,200	155,600	0	210	W	1		1-13-1
8.062-1-9.1	Post Revocable Trust	259,000	85,100	259,000	0	210	W	1		1- 70- 7
8.062-1-10	New York State Power Authority	105,100	105,100	105,100	0	311	W	8		
8.062-1-11.1	Sewall, Susan	154,200	85,100	154,200	0	210	W	1		1- 36-10
8.062-1-12.1	Peets, Patrick J.	212,300	94,000	212,300	0	270	W	1		1- 56- 1
8.062-1-13	Gettmann, Virginia A.	195,000	84,600	195,000	0	210	W	1		1- 56- 3
8.062-1-14	Ackley, Douglas M.	118,600	88,800	118,600	0	260	W	1		1- 17- 6
8.062-1-15.1	Bailey, Brian W.	166,900	89,600	166,900	0	210	W	1		1- 82- 7
8.062-1-16.1	Whalen, Patrick T.	106,500	88,600	106,500	0	260	W	1		1- 17-11
8.062-1-17.1	Greene, John C.	211,000	87,000	211,000	0	210	W	1		1- 62-12
8.062-1-18.1	Leboeuf, Glenn P.	120,400	89,400	120,400	0	260	W	1		1- 45- 8
8.062-1-19.1	Catanzarite, Josephine M.	104,200	94,900	104,200	0	260	W	1		1- 12- 3
8.062-1-20.11	Reynolds, Beatrice	167,400	86,700	167,400	0	210	W	1		1-56-8
8.062-1-21.21	Sharpe, Thomas A.	125,000	81,200	125,000	0	260	W	1		
8.062-1-22	New York State Power Authority	83,700	83,700	83,700	0	311	W	8		
8.062-1-23.1	Cardinal, Bethel R.	148,300	84,700	148,300	0	210	W	1		1- 17- 3
8.062-1-24	Olson, Richard S.	214,200	86,400	219,200	0	210	W	1		1- 43- 6
8.062-1-25.1	Henderson, James E.	93,700	85,100	93,700	0	260	W	1		1- 37- 5
8.062-1-32.1	Daye, Suhail	32,000	32,000	32,000	0	311		1		
8.062-1-34.1	Daye, Marwan	30,000	30,000	30,000	0	311		1		
8.062-1-35	Town of Louisville	18,700	18,700	18,700	0	311		8		
8.062-1-37.1	Morrissey, Daniel J.	127,000	33,000	127,000	0	270		1		
8.062-1-40.1	Reagan, James W.	29,000	29,000	29,000	0	311		1		
8.062-1-43.1	Town of Louisville	32,200	32,200	32,200	0	311		8		
8.062-1-46.1	Peets, Timothy J.	31,700	31,700	174,500	0	210		1		
8.062-1-56	Chayko, Gary	22,000	22,000	22,000	0	311		1		
8.062-1-57	Chayko, Gary	22,000	22,000	22,000	0	311		1		
8.062-1-60	Olson, Richard S.	2,200	2,200	2,200	0	971	W	1		8- 88- 8
8.062-1-68	New York State Power Authority	4,700	4,700	4,700	0	971	W	8		8- 88- 8
8.062-1-69	New York State Power Authority	4,000	4,000	4,000	0	971	W	8		8- 88- 8
8.062-1-74	New York State Power Authority	2,800	2,800	2,800	0	971	W	8		8- 88- 8
8.065-1-1.1	Bradley, Barbara (LU)	97,600	32,300	112,500	0	210		1		1- 14- 1
8.065-1-3	French, Kevin J.	108,000	31,900	108,000	0	210		1		1- 38- 1
8.065-1-4	Perry, Francis J. Jr.	129,600	30,700	129,600	0	210		1		1- 19-11
8.065-1-5	Kepper, Carl M.	170,000	30,900	170,000	0	210		1		

Parcel Id	Name	2012	2013		Res Pct	Prp Cls	O C	R S	T C	Account Nbr
		Total Av	Land Av	Total Av						
8.065-1-6	Jock, Marilyn K.	25,000	25,000	25,000	0	314	1			1- 27-15
8.065-1-7.1	Girard, Richard J.	50,000	15,500	50,000	0	210	1			1- 84-10.1
8.065-1-9	Henophy, Mark W.	43,700	9,400	43,700	0	210	1			1- 32- 7.1
* 8.065-2-1	Carroll, Thomas J. Jr.	181,600	123,700	181,600	0	210	W	1		
8.065-2-1.1	Carroll, Thomas J. Jr.		136,100	194,000	0	210	W	1		
8.065-2-2	Scott, Richard	198,800	85,500	198,800	0	210	W	1		
8.065-2-3	Carroll, Patrick D.	217,600	101,500	217,600	0	210	W	1		
8.065-2-4	Power Authority State of NY	18,500	18,500	18,500	0	311	W	8		
8.065-2-5	Power Authority State of NY	26,200	26,200	26,200	0	311	W	8		
8.065-2-6	Power Authority State of NY	3,100	3,100	3,100	0	311		8		
8.065-2-7	Zappia, Joan		32,200	165,000	0	210		1		
8.065-2-8	Carroll, Maureen J.		40,000	261,800	0	210		1		
8.065-3-1	Smith, Vincent R.	140,300	93,300	140,300	0	210	W	1		1- 68- 6
8.065-3-2	Town of Louisville	135,600	135,600	135,600	0	311	W	8		
8.065-3-3	Power Authority State of NY	2,700	2,700	2,700	0	311		8		
8.073-1-1.1	Wanke, Judith Ann	94,400	11,300	94,400	0	210		1		1- 59- 2
8.073-1-5.1	LaPage, Shepard	155,300	12,800	155,300	0	210		1		1- 20-13
8.073-1-6	LeGault, Raymond	53,000	9,200	58,600	0	210		1		1- 45-12
8.073-1-7	Henophy, William Jr.	80,700	9,200	80,700	0	210		1		1- 84-13
8.073-1-8	Henophy, William Jr.	2,200	2,200	2,200	0	311		1		1- 71- 7
8.073-1-9.2	Henophy, William Jr.	1,000	1,000	1,000	0	314		1		
8.073-1-10	Hayes, Todd J.	102,700	31,000	102,700	0	210		1		1- 32- 6
8.073-1-11	Stiles, Jay M.	94,800	29,700	94,800	0	210		1		
8.073-1-12	Henophy, Willaim	2,100	2,100	2,100	0	311		1		
9.001-1-1./1	Massena Country Club	935,000	0	935,000	0	553		1		
9.001-1-1.11	New York State Power Authority	1,544,300	1,544,300	1,544,300	0	322	W	8		1- 49- 6
9.001-1-3.112	Root, James	135,500	22,700	135,500	0	210		1		
9.001-1-3.211	McDonald, James M.	119,900	26,200	119,900	0	210		1		1-16-1.2
9.001-1-5.1	Bodway, Stephanie	35,300	13,700	35,300	0	210		1		1- 51-12
9.001-1-6.111	Zwyghuizen, Carol J.	121,800	26,000	121,800	0	210		1		1- 28-13.1
9.001-1-8	Guyette, Jeffrey G.	28,500	12,300	28,500	0	270		1		1-42-13
9.001-1-9	LaBelle, David H.	55,000	14,300	55,000	0	210		1		1- 26-14
9.001-1-10	Sidhu, Jaspal	17,000	17,000	17,000	0	322		1		1- 19- 2. 1
9.001-1-11.1	Cook, Steven W.	82,900	25,700	82,900	0	210		1		1- 62- 6
9.001-1-12.1	Montpetit, Yvonne M.	100,200	25,700	100,200	0	210		1		1- 19- 1. 2
9.001-1-13	Mead, Raymond C.	90,100	11,100	90,100	0	210		1		1- 57- 4
9.001-1-14	Spagnolo, William D.	105,800	12,500	105,800	0	210		1		1- 16-12

Page Totals

Parcels

36

4,819,000

2,584,600

5,445,400

Parcel Id	Name	2012	2013		Res Pct	Prp Cls	O C	R S	T C	Account Nbr
		Total Av	Land Av	Total Av						
9.001-1-15	Love, Thomas D II.	64,800	11,100	64,800	0	210	1			1- 50-10
9.001-1-16	Hart, Keith A.	51,600	10,200	51,600	0	210	1			1- 71-11. 2
9.001-1-18	Lattrell, John E.	62,100	10,200	62,100	0	210	1			1- 55- 7
9.001-1-19	Bigness, Bruce A. II.	61,000	10,200	61,000	0	210	1			1- 57-13
9.001-1-20	Chestnut, James R.	50,000	8,500	48,000	0	210	1			1- 9- 7
9.001-1-21	Mittiga, Joseph C.	62,100	10,200	62,100	0	210	1			1- 21-10
9.001-1-22	Patnode, Stephen	60,100	10,200	60,100	0	210	1			1- 56- 2
9.001-1-23.1	Eagles, Martin R.	95,400	14,600	95,400	0	210	1			1- 29- 1
9.001-1-24	MacDonald, Linda J.	100,600	8,900	100,600	0	210	1			1- 47-13
9.001-1-25.1	Page, Jeffrey S.	80,100	12,800	80,100	0	210	1			1- 11- 3
9.001-1-27.1	Patrick, Brandon N.	81,500	12,500	81,500	0	210	1			1- 43- 8
9.001-1-28.1	Cappione, John R.	110,500	16,400	112,900	0	210	1			1- 39-10
9.001-1-29	Vroman, David W.	147,500	10,500	147,500	0	210	1			1- 9- 1
9.001-1-30	New York State Power Authority	175,100	85,200	175,100	0	560	W 8			8- 88-14
9.001-1-31	Tyo, Wayne K & Donald R	72,000	16,400	72,000	0	210	1			1- 75- 1
9.001-1-32	Badger, John	82,100	10,400	82,100	0	210	1			1- 8- 2
9.001-1-33.1	Dodge, Maxine	78,500	14,800	78,500	0	210	1			1- 25- 6
9.001-1-35.1	Horne, Jeffrey M.	277,100	117,300	351,100	0	416	1			1- 47- 4
9.001-1-36.1	Matthews, Jeanna	101,600	17,900	101,600	0	210	1			1- 47- 3
9.001-1-50.12	Whitton, Keith M.	72,700	12,800	72,700	0	210	1			1- 71-11.12
9.001-1-50.21	Oliveira, Joseph D.	20,000	20,000	20,000	0	311	1			1- 71-11.2
9.001-1-51.2	Love, Thomas D.	72,700	12,200	72,700	0	210	1			1- 37- 4.2
9.001-1-51.11	Helmer, William	170,400	44,900	170,400	0	240	1			1- 37- 4.1
9.001-1-51.12	Orosz-Spagnolo, Julie	46,300	8,500	46,300	0	312	1			
9.001-1-52	Love, Virgil J.	70,900	11,400	70,900	0	210	1			1- 21-12.1
9.001-1-53.1	Matthews, James	16,400	16,400	16,400	0	105	1			1- 19- 1. 1
9.001-1-54	Avery, Joan (LC)	64,100	9,200	64,100	0	210	1			1- 44-12
9.001-1-55	Matthews, Peter J.	118,600	27,400	118,600	0	112	1			1- 49-12
9.001-1-56.1	Matthews, James	82,400	22,500	82,400	0	210	1			1- 49-13
9.001-1-57	Apostolic Temple	83,000	16,500	83,000	0	620	8			8- 89-14
9.001-1-58.11	Robinson, Arthur L.	49,000	12,800	49,000	0	210	1			1- 61- 4.1
9.001-1-59.11	Sokalski, Dave A.	68,900	13,400	68,900	0	210	1			1- 40- 4
9.001-1-60.1	Matthews, Robert A.	83,200	12,600	83,200	0	270	1			1- 84- 7
9.001-1-61	Carney, Rodney K.	104,300	18,500	104,300	0	210	1			1- 8- 4. 2
9.001-1-62.2	Carney, Rodney K.	6,500	6,500	6,500	0	311	1			1- 8- 4.12
9.001-1-62.5	Matthews, Peter J.	3,000	3,000	3,000	0	314	1			1- 8- 4.5
9.001-1-62.41	Matthews, James	13,000	13,000	13,000	0	105	1			1- 8- 4.4
Page Totals	Parcels		37	2,959,100	689,900	3,033,500				

Parcel Id	Name	2012	2013		Res Pct	Prp Cls	O C	R S	T C	Account Nbr
		Total Av	Land Av	Total Av						
9.001-1-62.111	Green, Donald	122,700	29,200	122,700	0	117	1			1- 8- 4.11
9.001-1-62.112	Murray, Melissa M.	104,500	19,000	104,500	0	210	1			
9.001-1-72.11	Bogosian, Susan M.	145,600	31,700	145,600	0	210	1			
9.001-1-72.21	LaPierre, Blaine R.	121,500	29,700	121,500	0	210	1			
9.001-1-72.31	Helmer, William	10,100	10,100	10,100	0	311	1			
9.001-1-78	Brown, Philip E.	57,200	11,700	57,200	0	270	1			
9.001-1-80.12	Tubbs, John C.	35,000	35,000	35,000	0	311	1			
9.001-1-80.111	Helmer, William B.	25,200	25,200	25,200	0	105	1			
9.001-1-80.112	Helmer, Zachary	152,000	12,300	152,000	0	210	1			
9.001-1-81.1	Matthews, James A.	2,000	2,000	2,000	0	105	1			1- 16- 1.1
9.001-1-81.2	Tyo Development Corporation	7,000	7,000	7,000	0	311	1			
9.001-1-81.3	Tyo Development Corporation	8,500	8,500	8,500	0	311	1			
9.001-1-83	Patnode, Stephen	5,500	5,500	5,500	0	314	1			1- 71-11.11
9.001-1-85	Krack, Joseph	143,700	30,400	143,700	0	210	1			1- 50- 2.3
9.001-1-86	Polarolo, David J.	155,000	32,100	155,000	0	210	1			
9.001-2-11.1	Jacob T M Warner	61,300	43,500	61,300	0	210	1			1- 31-11
9.001-3-4	Dewey, George (LU)	12,700	12,700	12,700	0	314	1			1- 24- 1
9.001-3-5.1	Girard, Greg J.	124,700	13,200	124,700	0	210	1			1- 47- 8
9.001-3-6	Dewey, James C.	79,900	25,100	79,900	0	210	1			1- 24- 2
9.001-3-7	Dewey, Randy	9,800	9,800	9,800	0	311	1			1- 77- 5.2
9.001-3-9.2	Wiley, Lawrence (LU)	113,400	14,400	113,400	0	210	1			
9.001-3-9.12	Patterson, Paul F.	131,300	12,700	131,300	0	210	1			
9.001-3-9.13	Romeo, Christopher J.	7,000	7,000	7,000	0	311	1			
9.001-3-10	Kellogg, Dale	43,500	18,500	43,500	0	270	1			1- 40-15
9.001-3-11	Belile , Francis J (Estate)	69,900	13,400	69,900	0	270	1			
9.001-3-12.1	Wiley, Gregory L.	88,800	38,000	88,800	0	210	1			1- 42- 7.11
9.001-3-13	Stickney, Lisa D.	10,000	10,000	10,000	0	311	1			
9.003-1-1.111	Seaway Timber Harvesting Inc	55,000	55,000	55,000	0	322	1			1- 50- 3.1
9.003-1-1.112	Beckstead, Paul	69,400	25,200	69,400	0	210	1			
9.003-1-2.2	Coia, Karen B.	58,000	12,300	58,000	0	270	1			1- 50- 2.2
9.003-1-2.12	Seaway Timber Harvesting Inc	3,200	3,200	3,200	0	322	1			
9.003-1-2.111	Nichols, Glen	12,000	12,000	12,000	0	322	1			1- 50- 2.1
9.003-1-2.113	Seaway Timber Harvesting Inc	2,400	2,400	2,400	0	322	1			
9.003-1-10	Seaway Timber Harvesting Inc	39,800	39,800	39,800	0	323	1			1- 56-15
9.003-1-15	Leafe, Daniel T.	34,700	12,500	34,700	0	270	1			
9.003-2-2.11	Matthews, James J.	8,900	8,900	8,900	0	105	1			1- 49-11
9.003-2-2.12	Matthews, Peter J.	11,900	11,900	11,900	0	105	1			

Parcel Id	Name	2012	2013		Res Pct	Prp Cls	O C	R S	T C	Account Nbr
		Total Av	Land Av	Total Av						
9.003-2-10.1	Whitton, Megan	5,100	5,100	5,100	0	314	1			1- 54- 7.1
9.003-2-10.3	Seaway Timber Harvesting Inc	13,500	13,500	13,500	0	314	1			1- 54- 7.4
9.003-2-11	Cook, Florence C.	67,400	26,100	67,400	0	210	1			1- 20- 8
9.003-2-12	Brais, Marcel (LU)	46,300	25,600	46,300	0	210	1			1- 14- 5
9.003-2-13	Shirley, Myron A & Etal	30,500	14,400	30,500	0	433	1			1- 66- 5
9.003-2-14.1	Shirley, Max Allen Jr (LU)	58,100	12,600	58,100	0	210	1			1- 66- 6
9.003-2-14.2	Shirley, Max Allen Jr (LU)	7,900	7,900	7,900	0	311	1			
9.003-2-15	Shirley, Myron	24,900	12,300	24,900	0	270	1			1- 21-11
9.003-2-16.1	Mouthorp, Ryan W.	89,600	14,300	89,600	0	210	1			1- 32- 5.1
9.003-2-16.3	Brown, Philip	95,300	37,500	95,300	0	270	1			1- 32- 5.3
9.003-2-16.4	Hartford, Shawn	56,000	13,700	56,000	0	210	1			1-32-5.4
9.003-2-16.21	North, Catherine A.	79,300	13,000	79,300	0	210	1			1- 32- 5.2
9.003-2-16.22	Alguire, Timothy D.	77,300	12,300	77,300	0	270	1			
9.003-2-17.1	Forbes, Katherine	20,000	20,000	20,000	0	322	1			1- 77- 5.1
9.003-2-18.111	Cook, Raymond J.	86,500	25,500	86,500	0	210	1			1- 24- 3
9.003-2-27.11	Cecot Family Limited Ptnership	12,700	12,700	12,700	0	311	1			1- 70-12.11
9.003-2-32	Reno, Richard C.	245,000	48,700	245,000	0	210	W 1			1- 11- 7
9.003-2-34.2	Drake, Raymond C.	59,900	14,300	59,900	0	210	1			1- 11- 9.2
9.003-2-34.11	Seaway Timber Harvesting Inc	18,200	18,200	18,200	0	322	1			1- 11- 9.1
9.003-2-35	Jacob, Daniel E.	68,600	10,500	72,100	0	270	1			1- 19- 4
9.003-2-36	Devine, Peter T.	36,900	10,500	36,900	0	210	1			1- 31-13
9.003-2-37	Page, Leeland (LC)	34,300	11,800	34,300	0	210	1			1- 37-15
9.003-2-38	LeGrow, Donald L.	53,000	11,700	53,000	0	210	1			1- 11- 8
9.003-2-39.11	Badger, Grant	70,600	25,300	70,600	0	210	1			1- 85- 2
9.003-2-39.12	Montpetit, Alfred J.	47,500	13,000	47,500	0	210	1			
9.003-2-41	Page, David	47,000	10,500	47,000	0	210	1			1- 69- 9
9.003-2-42.1	Rush, Robert C (LU)	70,900	12,800	70,900	0	210	1			1- 62-10
9.003-2-43.1	Singleton, Lillian	93,000	46,500	93,000	0	240	1			1- 67-12
9.003-2-44	Grammo, Dana E.	69,100	12,400	69,100	0	210	1			1- 9- 3
9.003-2-45	Straight, Kendall C. III.	95,400	12,300	95,400	0	220	1			1- 71-13
9.003-2-46.1	Dow, Eric J.	72,100	25,300	72,100	0	210	1			1- 81- 8
9.003-2-47	Sabo, Harriett	6,600	6,600	6,600	0	314	1			1- 62-14
9.003-2-49.1	Sabo, Harriet (LU)	69,700	25,000	69,700	0	210	1			1- 62-15
9.003-2-50	Dow, Diana M.	93,300	25,100	93,300	0	210	1			1- 79- 9
9.003-2-51.12	Seaway Timber Harvesting Inc	31,800	31,800	31,800	0	322	1			
9.003-2-52	Seaway Timber Harvesting Inc	10,600	10,600	10,600	0	311	1			1- 26-12
9.003-2-53	Seaway Timber Harvesting Inc	14,000	26,400	90,000	0	210	1			1- 81- 6
Page Totals	Parcels		37	2,077,900	675,800	2,157,400				

Parcel Id	Name	2012	2013		Res Pct	Prp Cls	O C	R S	T C	Account Nbr
		Total Av	Land Av	Total Av						
9.003-2-54	Seaway Timber Harvesting Inc	41,800	12,700	41,800	0	433	1			1- 8- 8
9.003-2-55	Seaway Timber Harvesting Inc	10,600	10,600	10,600	0	314	1			1- 81- 7
9.003-2-56.1	Curran Logging Inc	96,600	96,600	96,600	0	322	1			1- 59- 3
9.003-2-56.2	Seaway Timber Harvesting Inc	567,200	60,500	567,200	0	447	1			
9.003-2-58.1	Curran, Patrick J.	62,300	17,600	62,300	0	411	1			1- 45- 5
9.003-2-61.1	Alguire, Timothy D.	256,100	38,800	266,100	0	447	1			1- 28- 6
9.003-2-62	Gonyou, Keith J. Jr.	40,000	17,300	40,000	0	449	1			1- 28- 5
9.003-2-63.1	Supernault, Sylvanus J P.	246,600	27,600	246,600	0	431	1			1- 43-11
9.003-2-64.1	Lannis, Guy	48,300	26,200	48,300	0	210	1			1- 43-10
9.003-2-67.1	Gray, John J. III.	69,400	13,600	69,400	0	210	1			1- 7- 1
9.003-2-68.3	Brais, Ruby E.	18,900	13,900	18,900	0	270	1			1- 54- 8.3
9.003-2-68.11	Whitton, Megan & Etal	8,300	8,300	8,300	0	322	1			1-54-8.1
9.003-2-68.12	McGrath, Charles	160,700	38,900	160,700	0	240	1			
9.003-2-69.1	Dewey, James D.	7,500	7,500	7,500	0	910	1			1- 77- 5.21
9.003-2-74	Foote, Deborah A.	50,100	16,700	50,100	0	270	1			1-42-7.2
9.003-2-75.1	Skowronek, Stanley	147,800	40,800	147,800	0	240	1			1-42-7.12
9.003-2-76.1	Jenack, Brian P.	48,900	16,100	48,900	0	484	1			1-62-14.2
9.003-2-79	Shirley, Donald	27,100	12,300	27,100	0	270	1			
9.003-2-80	Granger, Ronald R.	68,500	17,400	68,500	0	270	1			
9.003-2-83	Layo, Lloyd Jr.	20,000	20,000	20,000	0	311	W 1			1- 8-14.1
9.003-2-84.2	Freiman, Randal L.	33,400	27,500	33,400	0	431	1			
9.003-2-84.11	Massena Memorial Hospital	198,000	65,800	198,000	0	642	1			
9.003-2-84.12	Burke, Shawn K.	35,000	35,000	35,000	0	330	1			
9.003-2-86	Seaway Timber Harvesting Inc	15,400	15,400	15,400	0	323	1			
9.003-2-87.1	Langlois, Milton J.	10,500	10,500	10,500	0	311	1			
9.003-2-87.2	Guyette, Jeffrey (LC)	25,000	16,700	25,000	0	430	1			
9.003-2-88	Pratti, Amalio G.	160,000	25,700	160,000	0	220	1			
9.003-2-89	Legault, Larry	66,600	18,000	66,600	0	449	1			6- 86-12. 5
9.003-2-90.1	Nichols, Glen W.	11,500	11,500	11,500	0	322	1			1- 54- 4.1
9.003-3-6	Whitton, Keith M.	21,200	8,000	21,200	0	210	1			1- 80- 2
9.003-3-7.2	Rowell, Brian K.	48,200	8,600	48,200	0	210	1			1- 80- 3.2
9.003-3-7.11	Whitton, Keith M.	116,600	52,100	116,600	0	240	W 1			1- 80- 3.1
9.003-3-8	Varakuta, Alex	53,300	9,100	53,300	0	210	1			1- 75-15
9.003-3-9	St Lawrence Hospitality, Inc	980,000	25,800	980,000	0	415	1			1- 64-10
9.003-3-10.1	Seaway Timber Harvesting Inc	77,900	77,900	77,900	0	330	W 1			1- 59-13
9.003-3-11.1	Seaway Timber Harvesting Inc	12,700	12,700	12,700	0	330	1			1- 59-12
9.003-3-11.2	Schmenkel, Frieda	16,900	16,900	16,900	0	330	1			

Parcel Id	Name	2012	2013		Res Pct	Prp Cls	O C	R S	T C	Account Nbr
		Total Av	Land Av	Total Av						
9.003-3-12	Jacob, Dan	61,900	15,300	61,900	0	430	1			1- 45-13
9.003-3-13	Roberts, William E.	49,700	15,500	49,700	0	433	1			1- 62- 5
9.003-3-14	Wood, Shirley M.	42,700	11,600	42,700	0	210	1			1- 63-10
9.003-3-15	Layo, Lloyd Jr.	29,200	20,000	29,200	0	210	W 1			1- 40- 5
9.003-3-34.21	Massena Rod & Gun Club Inc	30,000	30,000	30,000	0	322	W 1			
9.003-3-35	Roberts, William E.	20,000	11,300	20,000	0	690	1			8- 89- 2
9.003-3-36	Sheets, Robert J.	35,000	10,500	35,000	0	470	1			1- 51- 4
9.003-3-37.1	Roberts, William Edward	60,000	12,800	60,000	0	210	1			1- 55-15
9.003-3-38	Scott, Anita L.	79,700	14,300	79,700	0	210	1			1- 59- 7
9.003-3-39.1	Deshaies, Corey	116,000	20,300	142,000	0	210	1			1- 59-10
9.003-3-40.2	LeBire, Michael Jr.	192,800	25,500	192,800	0	210	1			
9.003-3-40.11	Seaway Timber Harvesting Inc	14,800	14,800	14,800	0	322	1			1- 59- 6
9.003-3-47	Seaway Timber Harvesting Inc	207,300	25,300	207,300	0	210	1			
9.003-3-48	Callender, Vance	216,400	25,300	216,400	0	210	1			
9.003-3-49	Hadley, David L.	184,300	25,000	184,300	0	210	1			
9.003-3-50.1	Simpson, Stephanie	9,000	9,000	9,000	0	311	1			
9.003-3-50.2	Curran, Mark Edward	111,800	25,000	111,800	0	210	1			
9.003-3-51	Germano, Jovan	162,700	25,600	162,700	0	210	1			
9.003-3-52	Supernault, Sylvaniaus	220,000	25,500	220,000	0	210	1			
9.003-3-53	Earl, Jeremy T.	112,600	25,300	152,400	0	210	1			
9.003-4-1	Jackson, Michael R.	25,000	25,000	25,000	0	323	1			1- 12-11.1
9.003-4-4	Czyz, Henry P.	89,900	13,400	89,900	0	210	1			1-12-11.2
9.003-4-5.1	Massena Rod Gun Club Inc	22,600	22,600	22,600	0	920	1			
9.003-5-1.2	Kuhn, Linda J.	58,800	14,600	58,800	0	270	1			
9.003-5-1.31	Kuhn, Linda J.	187,200	52,000	187,200	0	210	W 1			
9.003-5-2.2	LaVean, Donald J. II.	164,800	17,000	164,800	0	210	W 1			
9.003-5-2.11	LaVean, H Marie	134,800	39,100	134,800	58	455	W 1			1- 44-10
9.003-5-2.12	LaVean, Patrick A.	75,200	20,200	110,000	0	210	W 1			
9.003-5-4.1	Coupal Investors, LLC	106,800	106,800	106,800	0	330	1			1- 20-12
9.003-5-6	Rush, Robert Jr.	38,100	12,700	38,100	0	455	1			1- 12-10
9.003-5-7	Rush, Robert C. Jr.	62,800	12,800	62,800	50	450	1			1- 71-10
9.003-5-8	Haun Properties Inc	10,900	10,900	10,900	0	330	1			1- 27-14
9.003-5-9	Haun Properties Inc	164,700	15,800	164,700	0	449	1			1-70-15
9.003-5-10	Morris, John A.	87,500	12,700	87,500	40	484	1			1- 52-13
9.003-5-11	MaGinn, Richard E.	35,000	35,000	35,000	0	330	1			1- 54- 9
9.003-5-12	Newtown, Terry J.	53,000	10,800	53,000	0	210	1			1- 40- 6
9.003-5-15	Demane, Scott D.	56,200	20,700	56,200	0	484	1			1- 23- 2
Page Totals	Parcels		37	3,329,200	830,000	3,429,800				

Parcel Id	Name	2012	2013		Res Pct	Prp Cls	O C	R S	T C	Account Nbr
		Total Av	Land Av	Total Av						
9.003-5-16	Moser, Richard J. Jr.	205,600	20,700	205,600	50	433	1			1- 58-12.12
9.003-5-17	NTB Logistics Inc	16,200	16,200	16,200	0	330	1			1- 58-12.3
9.003-5-18	Rubacha, Philip J. III.	84,500	12,900	84,500	0	210	1			1- 56- 7
9.003-5-19	Post, Thomas	26,500	9,800	26,500	0	210	1			1- 17- 2
9.003-5-20	Booras, George Trust	78,100	28,100	78,100	0	484	1			1- 49- 7
9.003-5-21	MPG Development LLC	70,900	18,500	70,900	0	449	1			1- 51- 8
9.003-5-22	Heritage Home Inc	383,100	28,800	383,100	0	449	1			1- 52- 2
9.003-5-23	Stewart's Ice Cream Co Inc	315,700	150,000	315,700	0	432	1			
9.003-5-24	Gramuglia, Thomas	80,500	28,700	80,500	0	455	1			1- 52- 3.1
9.003-6-1	Hoot Owl Express Inc	7,300	7,300	7,300	0	311	1			
9.003-6-2	Hoot Owl Express Inc	6,500	6,500	6,500	0	311	1			
9.003-6-3.1	McGrath, Alan J (LU)	67,500	36,700	287,500	0	210	W 1			
9.003-6-4	O'Connell, David A.	215,500	29,700	215,500	0	210	W 1			
9.003-6-5	Mauk, Vernon C.	163,700	36,000	163,700	0	210	W 1			
9.003-6-6	Clookey, Richard F.	157,700	30,000	157,700	0	210	W 1			
9.003-6-7	Kirwan, Marie T.	178,900	35,500	178,900	0	210	W 1			
9.003-6-8	LaCourse, Timmie	201,800	34,500	201,800	0	210	W 1			
9.003-6-9	Mast, Kathryn A.	177,800	30,500	177,800	0	210	W 1			
9.003-6-11.1	Sullivan, Roger	322,000	44,400	322,000	0	210	W 1			
9.003-6-12.1	Sears, Charles	228,600	30,000	228,600	0	210	1			
9.003-6-13.111	Smythe, Geoffrey	156,800	20,000	156,800	0	210	1			
9.003-6-13.112	Sears, Charles	10,000	10,000	10,000	0	311	1			
9.003-6-13.113	Hazelton, Jeremiah	240,000	20,000	240,000	0	210	1			
9.003-6-17	Helmer, Michael	12,600	12,600	70,600	0	312	1			
9.003-6-18	Helmer, Michael	251,100	20,000	157,000	0	210	1			
9.003-6-19.1	Cote, Gerard	198,800	35,000	198,800	0	210	1			
9.003-6-21.1	Hoot Owl Express Inc	83,300	59,600	83,300	0	220	W 1			
9.004-2-13.41	Gramuglia, Thomas	15,200	15,200	15,200	0	322	1			1- 58-12.41
9.004-2-13.42	Gramuglia, Thomas	14,200	14,200	14,200	0	311	1			1-58-12.42
9.004-2-13.111	Gramuglia, Thomas	14,100	14,100	14,100	0	330	1			1- 58-12.11
9.004-2-16	Gramuglia, Thomas	29,700	29,700	29,700	0	105	1			1-58-12
9.004-3-1.2	Canales, Luis I.	484,000	44,000	484,000	0	210	W 1			
9.004-3-1.11	Daye, Ann P.	51,800	51,800	51,800	0	322	W 1			1- 58-10
9.004-4-1	Massena High School	4,536,200	61,300	4,536,200	0	612	8			8- 89- 3
9.004-4-2.1	Hampton, Roger E & William	22,700	22,700	22,700	0	330	1			1- 77-13
9.004-4-4	Levy, Elizabeth A.	14,200	14,200	14,200	0	322	1			
9.048-1-1	Runions, Christopher A.	81,100	11,100	83,500	0	270	1			1- 34- 7

Parcel Id	Name	2012	2013		Res Pct	Prp Cls	O C	R S	T C	Account Nbr
		Total Av	Land Av	Total Av						
9.048-1-3	Monacelli, Mark J.	59,500	23,400	59,500	0	210	1			
9.048-1-4	Dixon, Susan E.	59,100	8,000	59,100	0	210	1			1- 76-11
9.048-1-5	Cedars Realestate Inc	66,600	10,000	66,600	0	411	1			1- 76-10
9.048-1-6	Campbell, Allison	76,300	8,500	76,300	0	210	1			1- 51- 3
9.048-1-7	Nichols, Warren R.	48,300	8,500	48,300	0	210	1			1- 77- 9
9.048-1-8	Warnock, Rita C.	48,800	6,600	48,800	0	210	1			1-38-6
9.048-1-9	Seguin, David P.	47,400	7,700	47,400	0	210	1			1- 37-10
9.048-1-10	Armstrong, Florence (LU)	50,000	10,200	50,000	0	210	1			1- 7- 9
9.048-1-11	Matthews, John L.	67,400	10,200	67,400	0	210	1			1- 42-10
9.048-1-12	LaPrade, Brian R.	48,300	10,200	48,300	0	210	1			1-6-15
9.048-1-13	Wood, Jerry P.	70,000	10,200	70,000	0	210	1			1- 58- 2
9.048-1-14	Munson, Jeffrey	72,600	11,700	72,600	0	210	1			1- 72-11
9.048-1-15	Hargrave, Lloyd S.	49,000	10,600	49,000	0	210	1			1- 7- 2
9.048-1-16	Hargrave, Jeffrey C.	87,900	10,600	87,900	0	210	1			1- 84- 9
9.048-1-17	Brady, Rose R.	75,600	14,100	75,600	0	210	1			1- 14- 4
9.048-1-18	Wiley, Christopher J.	129,300	15,500	129,300	0	210	1			
9.048-2-1	Hart, Gary R.	5,500	5,500	5,500	0	311	1			1-84-1.2
9.048-2-2	Hart, Thomas	52,200	10,500	52,200	0	210	1			1- 84- 1.11
9.048-2-3	Lanning, Travis R.	60,000	11,400	60,000	0	210	1			1- 35- 8
9.048-2-4	VanAtter, Bruce	41,300	8,800	41,300	0	210	1			1- 71-12
9.048-2-5	Derushia, Derek	41,700	10,200	41,700	0	210	1			1- 63-11
9.048-2-6	Neverette, Chrystal L.	43,300	8,500	43,300	0	210	1			1- 62-11
9.048-2-7	Hart, Gary R.	51,000	7,700	51,000	0	210	1			1- 35- 5
9.048-2-8	Clark, Franklin A.	46,400	8,800	46,400	0	210	1			1- 15- 2
9.048-2-9	Binan, Bruce W.	48,900	8,800	48,900	0	210	1			1- 64- 2
9.056-1-1	Gibson, Peggy	9,700	9,700	9,700	0	311	1			
9.056-1-3	Buffham, Bonnie L.	120,000	10,800	120,000	0	210	1			
9.056-1-4	Serviss, Robert	5,700	5,700	5,700	0	311	1			1- 56- 5
9.056-1-5	Baker, Michele A.	5,400	5,400	5,400	0	311	1			1- 77- 8
9.056-1-6	Eastwood, Richard	142,700	18,000	142,700	0	210	1			
9.056-1-7	Byington, Francis E (LU)	88,600	16,600	88,600	0	210	1			1- 83- 5
9.056-1-8	Corey, Toby	63,800	8,500	63,800	0	210	1			1- 24-14
9.056-1-9	Armstrong, William	160,000	11,200	160,000	0	210	1			1- 56-11
9.056-1-10	Reynolds, Jeffrey A.	97,100	15,600	97,100	0	210	1			1- 36- 6
9.056-1-11	Corey, Toban L.	5,100	5,100	5,100	0	311	1			1- 40- 2
9.056-1-12	Harper, Cynthia L.	41,200	10,200	41,200	0	210	1			1- 22-13
9.056-1-14.1	Wood, Donald A.	97,400	14,300	97,400	0	210	1			1- 34- 9
Page Totals	Parcels		37	2,283,100		387,300		2,283,100		

Parcel Id	Name	2012	2013		Res Pct	Prp Cls	O C	R S	T C	Account Nbr
		Total Av	Land Av	Total Av						
9.056-1-16	Kenyon, Patricia Ann	40,100	10,200	40,100	0	210	1			1- 34-11
9.056-2-1	Lincoln, Christopher	70,900	10,500	70,900	0	210	1			1- 23-15
9.056-2-2	Spinner, Thomas J.	61,200	11,000	61,200	0	415	1			1- 61-14
9.056-2-3	Spinner, Thomas J.	1,000	1,000	1,000	0	314	1			
9.057-4-2	Fetterly, Jason	48,800	8,500	48,800	0	210	1			1- 74- 8
9.057-4-3.1	Coffin, Peggy E.	65,600	10,200	65,600	0	210	1			1- 74- 9
9.057-4-4	Kuca, John	56,600	10,200	56,600	0	210	1			1- 52-11
9.057-4-5	Woodard, Charles A.	57,200	10,200	57,200	0	210	1			1- 73- 3
9.057-4-6	Gray, Jennifer	39,800	12,200	39,800	0	210	1			1- 27-10
9.057-4-8.1	Love, Amy M.	50,800	8,500	50,800	0	210	1			1- 51-15
9.057-4-9.1	Pepe, David J.	78,800	10,200	85,300	0	210	1			1- 44- 2. 1
9.057-4-11	Garrow, Joyce L.	58,800	6,100	58,800	0	210	1			1- 45- 7
9.057-4-12	Ackerman, Keitha	60,100	10,200	60,100	0	210	1			1- 69-10
9.057-4-13	Shaw, James	92,000	12,200	92,000	0	210	1			1- 65-10
9.057-4-14	Younis, Mohammed	68,000	10,200	68,000	0	210	1			1- 48- 8
9.057-4-15	Green, Lewis (LU)	37,400	10,200	37,400	0	210	1			1- 34- 5
9.057-4-16	Judware, Anthony	46,200	10,200	46,200	0	210	1			1- 81- 1
9.057-4-17	Murphy, James C.	69,100	6,100	69,100	0	210	1			1- 77- 2
9.057-4-18	Seeber, Karen	75,000	8,500	75,000	0	210	1			1- 56-14
9.057-4-20.11	Raymonda, Joy E.	79,500	9,200	79,500	0	210	1			1- 28-14
9.057-4-21.1	Schwartzman, Robert A.	66,900	5,500	66,900	0	210	1			1- 51- 6
9.057-4-22	Deno, Bill	17,700	7,800	17,700	0	210	1			1- 85- 3
9.057-4-25	Rush, Daniel J.	57,900	7,700	57,900	0	210	1			1- 21- 7
9.057-4-26	Donnelly, Brian J.	35,000	11,100	35,000	0	210	1			1- 11- 6
9.057-4-27	Davey, Raymond J.	79,500	7,500	79,500	0	210	1			1- 43-14
9.057-4-28.1	Kelley, Reva M.	52,600	11,100	52,600	0	210	1			1- 35- 3
9.057-4-30	Blair, Tomijo	48,000	8,500	48,000	0	270	1			1- 34- 4
9.057-4-31.1	King, Alice (LU)	64,000	12,800	64,000	0	210	1			1- 68- 8
9.057-4-33	Siddon, Jeremy J.	74,900	12,200	74,900	0	210	1			1- 61-13
9.057-4-34	Marashian, Steven J.	91,400	10,200	91,400	0	210	1			1- 75-10
9.057-4-35	Pelletier, Jane M.	82,300	12,200	82,300	0	210	1			1- 32- 1
9.057-4-36	Foote, Michael J.	99,100	12,200	99,100	0	210	1			1- 44- 1
9.057-4-38.1	DeCarr, Julie L.	138,500	12,200	138,500	0	210	1			1- 18- 7.1
9.057-4-39.1	Wood, Raymond	118,200	15,100	118,200	0	210	1			1- 56- 4
9.057-4-42.1	Fiacco, Anthony M.	6,500	6,500	6,500	0	311	1			
9.057-4-43	Rush, Daniel	10,800	10,800	10,800	0	311	1			
9.057-5-4	Scott, Richard	82,900	10,800	82,900	0	210	1			1- 65- 2
Page Totals	Parcels		37	2,283,100	359,800	2,289,600				

Parcel Id	Name	2012	2013		Res Pct	Prp Cls	O C	R S	T C	Account Nbr
		Total Av	Land Av	Total Av						
9.057-5-5	Barney, John R.	83,000	8,100	83,000	0	210	1			1- 40-13
9.057-5-7	Pryce, Kevin P.	79,600	9,200	79,600	0	210	1			1- 41- 7
9.057-5-8	Cousineau, Jean M.	70,000	12,200	70,000	0	210	1			1- 21- 8
9.057-5-9	French, Ronald G.	23,400	9,300	23,400	0	270	1			1- 82-10
9.057-5-10.1	Foley, George	83,700	18,500	83,700	0	210	1			1- 29-14
9.057-5-11	O'Keefe, Daniel Jr.	55,000	9,400	55,000	0	220	1			1- 65-12
9.057-5-12	Robillard, Warren G (LU)	74,500	9,600	74,500	0	210	1			1- 65-14
9.057-5-13.1	Tredo, Debra (LU)	152,000	14,400	152,000	0	210	1			1- 36- 9
9.057-5-22	Hazel, Scott	75,500	10,800	75,500	0	210	1			1- 83- 2
9.057-5-32	Stearns, Matthew S.	54,000	14,300	54,000	0	210	1			1- 80- 4
9.057-5-33	Peets, Christopher L.	120,300	9,400	120,300	0	210	1			1- 35-15
9.062-1-2	Tyo, Jessie	95,200	24,000	95,200	0	270	1			
9.062-1-3	Town of Louisville	10,000	10,000	10,000	0	323	8			
9.062-1-4	SBC Holdings LLC	83,300	23,500	83,300	0	837	6			
9.062-1-6.1	Baldwin, Leonard O.	89,800	25,300	89,800	0	210	1			
9.062-1-6.2	Kearns, James W.	162,100	12,700	162,100	0	210	1			
9.062-1-7	Straight, Kendall C. III.	114,300	25,200	114,300	0	210	1			1- 54- 7.3
9.062-1-8	Straight, Kendall III.	97,800	22,700	97,800	0	210	1			1- 70-14
9.062-1-9	Seaway Timber Harvesting Inc	5,900	5,900	5,900	0	314	1			1- 54- 7. 2
9.062-1-15	Wilson, Pamela J.	69,700	14,300	69,700	0	270	1			
9.062-2-1	LaLonde, Edward D.	210,700	34,800	210,700	0	210	1			
9.062-2-2	Lannis, Ryan	41,300	12,200	41,300	0	210	1			
9.062-2-3	Williamson, Howard	10,000	10,000	10,000	0	311	1			
9.062-2-4	Nichols, Glen	79,100	27,800	79,100	0	210	1			
9.062-3-1	Perras, Lawrence A.	175,000	17,300	175,000	0	210	1			
9.062-3-2	Locey, Kevin R.	79,400	11,100	79,400	0	270	1			
9.062-3-3	Lannis, Ryan	238,500	25,000	238,500	0	210	1			
9.062-3-4	Seaway Timber Harvesting Inc	13,000	13,000	13,000	0	311	1			
9.062-3-5	Ward, Joseph	10,000	10,000	10,000	0	311	1			
9.062-4-1	Phelix, Ricky	34,000	12,200	34,000	0	270	1			1- 54- 4.1
9.062-4-2	Donnelly, Lyle	21,400	12,200	21,400	0	270	1			1- 25-13 &
9.064-1-1	Brailsford, Robert S.	82,200	11,100	82,200	0	210	1			1- 68-13
9.064-1-2	Brailsford, Robert S.	5,700	5,700	5,700	0	311	1			1- 70-12.2
9.064-1-3	LaShomb, Timmy J.	87,500	12,700	87,500	0	210	1			1- 39- 6
9.064-1-5	Morrell, Mark	9,200	9,200	9,200	0	311	1			1- 70-12.12
9.064-1-6	Matejcik, Michael P.	126,400	10,000	126,400	0	210	1			1- 53-15
9.064-1-7	Morrell, Mark J.	82,800	9,900	82,800	0	210	1			1- 7-14
Page Totals	Parcels		37	2,905,300	533,000	2,905,300				

Parcel Id	Name	2012	2013		Res Pct	Prp Cls	O C	R S	T C	Account Nbr
		Total Av	Land Av	Total Av						
9.064-1-8.1	Blair, Nicole	122,300	11,100	122,300	0	210	1			1-36-7
9.064-1-10	Szarka, Thomas J.	4,700	4,700	4,700	0	311	1			1- 28- 2
9.064-1-13	Plourde, Leon J.	10,200	10,200	10,200	0	311	1			1- 43- 1
9.064-1-14.2	Young, Marilyn R.	96,000	11,500	96,000	0	210	1			
9.064-1-15.11	Cecot Family Limited Partship	175,000	32,400	175,000	0	421	W	1		1- 18- 8 &
9.064-1-15.21	Gibson, Barbara A.	120,100	11,900	120,100	0	210	1			
9.064-1-16	Henry, Christopher J.	95,200	12,900	95,200	0	210	1			1-36-8.4
9.064-1-17	Henry, Christopher J.	6,500	6,500	6,500	0	311	1			1- 36- 8.6
9.064-1-18	St Thomas, Ronald L.	107,100	20,000	107,100	0	210	1			
9.064-1-19	Vierno, Michael J.	163,300	21,000	163,300	0	210	1			
9.064-1-20	McGregor, Gary J.	20,800	17,600	20,800	0	312	W	1		1- 55- 1 &
9.064-1-21.1	McGregor, Gary J.	3,200	3,200	3,200	0	311	W	1		
9.064-1-22	LaFrance, Norman	63,900	9,300	63,900	0	210	1			1- 42- 9
9.064-1-23	Hazel, Scott J.	121,500	29,500	121,500	0	210	W	1		1- 36- 8.5
9.064-1-24	Fay, Edward	158,300	31,200	158,300	0	210	W	1		1- 36- 8.3
9.064-1-25	Cromie, Patrick R.	186,500	29,300	186,500	0	210	W	1		1- 36- 8.2
9.064-1-26	Hazel, Richard W.	159,700	33,500	159,700	0	210	W	1		
9.064-1-27	McGraw, Michael J.	10,400	10,400	10,400	0	311	1			1-36-8.8
9.064-1-28	McGraw, Michael J.	87,900	13,000	87,900	0	210	1			1- 36- 8.7
9.064-2-1	Kinney, Calvin F (LU)	64,200	23,600	64,200	0	210	1			1- 41- 9
9.064-2-2	Gagne, Rita P.	44,200	10,500	44,200	0	210	1			1- 31- 8
9.064-2-3	Spinner, Thomas	55,100	17,400	55,100	0	210	1			1- 69- 7
9.064-2-4	Spinner, Thomas J.	2,500	2,500	2,500	0	311	1			1- 25- 7
9.064-2-5	Spinner, Thomas J.	63,200	8,400	63,200	0	210	1			1- 61-15
9.065-2-1	Gardner, William R.	60,000	10,200	60,000	0	210	1			1- 19- 3
9.065-2-2	Badger, Marilyn (LU)	58,900	11,000	58,900	0	210	1			1- 8- 1
9.065-2-3	First Christian Church	6,500	6,500	6,500	0	311	8			
9.065-3-1	Hudon, Denis J.	70,100	11,000	70,100	0	210	1			1- 54-14
9.065-3-2	Simpson, Chad L.	79,500	10,600	79,500	0	210	1			1- 48- 2
9.065-3-3	Danko Development Corp	57,600	11,800	57,600	0	270	1			1- 28-12
9.065-3-4	Paquin, Norma W.	78,900	7,500	78,900	0	210	1			1- 41- 3
9.065-3-5	Herne, Charles	100,900	18,500	100,900	0	210	1			1- 53- 5
9.065-4-1.1	Hazel, Gordon J Sr (LU)	97,200	33,800	97,200	0	210	W	1		1- 36- 8.11
9.065-4-1.2	Hazel, Gordon J. Sr.	12,400	12,400	12,400	0	311	W	1		
9.065-4-9	Elizabeth Alida Elliott Trust	18,900	18,900	18,900	0	311	W	1		1- 46- 7
9.065-4-10.1	Hollister, Amy J.	109,000	11,900	109,000	0	210	1			1- 14-15
9.065-4-11.2	Sienkiewicz, Fred A.	128,800	28,900	128,800	0	210	W	1		

Parcel Id	Name	2012	2013		Res Pct	Prp Cls	O C	R S	T C	Account Nbr
		Total Av	Land Av	Total Av						
9.065-4-11.13	Flynn, Christopher D.	221,100	20,000	221,100	0	210	W	1		
9.065-4-12.1	LaPierre, Barry	114,800	29,200	114,800	0	210	W	1		1-37-3.2
9.065-4-14.1	LaPierre, Barry	5,000	5,000	5,000	0	311		1		
9.073-2-4	Masuk, Wayne B.	63,600	5,800	63,600	0	210		1		1- 64- 3
9.073-2-5	Munson, Betty M.	37,100	5,700	37,100	0	210		1		1- 19-10
9.073-2-6	Saber, Carla	63,600	8,500	63,600	0	210		1		1- 70- 8
9.073-2-7	Schmenkel, Frieda	55,700	6,800	55,700	0	210		1		1- 67-14
9.073-2-9.1	Wyman, Calvin	68,500	10,500	68,500	0	210		1		1- 81-14
9.073-2-10.1	Coupal Investors LLC	66,500	9,300	66,500	0	210		1		1- 30- 8.1
9.073-2-11	Lauber, Rebecca Lynn	58,100	9,200	58,100	0	210		1		1- 78-12
9.073-2-12	Robinson, Steven S.	65,500	9,200	65,500	0	210		1		1- 38- 4
9.073-2-13	Delosh, Tracie E.	74,200	6,800	74,200	0	210		1		1- 35- 9
9.073-2-14	Woods, Nicole M.	42,000	7,400	42,000	0	210		1		1- 36-11
9.073-2-15	Cameron, Gordon	65,700	7,400	65,700	0	210		1		1- 20- 3
9.073-2-16	Seguin, Louis	58,200	7,400	58,200	0	210		1		1- 60-14
9.073-2-17	Wilkins, George J.	61,300	12,700	61,300	0	210		1		1- 69- 2
9.073-3-1	Trimm, Betty	49,400	7,600	49,400	0	210		1		1- 73-10
9.073-3-2	Decilles, David P.	39,500	8,700	39,500	0	210		1		1- 61- 3
9.073-3-3	Hollinger, Gilbert	47,800	6,600	47,800	0	210		1		1- 84- 5
9.073-3-4	Laba, Mark R.	36,000	7,200	36,000	0	210		1		1- 84-15
9.073-3-5	Demo, Richard C. Jr.	72,600	8,200	72,600	0	210		1		1- 75-13
9.073-3-6	White, Kevin	36,000	8,200	36,000	0	210		1		1- 27- 3
9.073-3-7	Corp. Of The Presiding Bishop	375,000	28,800	375,000	0	620		8		
14.002-1-1.1	Ayotte, Marilyn M.	85,400	23,900	85,400	0	240		1		1- 16- 5
14.002-1-1.2	Prentice, Shaun L.	120,000	18,800	120,000	0	450		1		
14.002-1-1.3	Prentice, Shaun L.	3,900	3,900	3,900	0	311		1		
14.002-1-2	New York State	7,500	7,500	7,500	0	322		8		1- 32-11
14.002-1-3	Bylow, Ty B.	65,600	19,700	65,600	0	210		1		1- 16- 6
14.002-1-4.2	LaDuke, Gary	18,000	18,000	18,000	0	311		1		
14.002-1-4.11	Tredo, Robert	16,000	16,000	16,000	0	322		1		1- 73- 7
14.002-1-4.12	Revier, Barney A.	26,000	13,800	26,000	0	240		1		
14.002-1-5.2	Flynn, Wanda B.	2,800	2,800	2,800	0	311		1		1- 14- 7.2
14.002-1-5.3	Sullivan, Michael & Etal	19,500	19,500	19,500	0	322		1		1-14-7.11
14.002-1-5.4	Sullivan, Michael A & Etal	5,000	5,000	5,000	0	322		1		1-14-7.11
14.002-1-6	McDonald, Michael L.	68,700	12,600	68,700	0	270		1		1- 63- 9
14.002-1-7	Seaway Timber Harvesting Inc	37,200	16,100	37,200	0	210		1		1- 63- 8
14.002-1-8.21	LaShomb, Scott	101,200	14,900	101,200	0	210		1		1- 10- 5.2

Parcel Id	Name	2012	2013		Res Pct	Prp Cls	O C	R S	T C	Account Nbr
		Total Av	Land Av	Total Av						
14.002-1-8.111	Beattie, John R.	23,300	23,300	23,300	0	105	1			1- 10- 5.1
14.002-1-8.112	Curran, Lee Richard	11,900	11,900	11,900	0	105	1			
14.002-1-10.1	Flynn, Wanda J.	20,300	20,300	20,300	0	322	1			1- 14-12
14.002-1-10.2	Manor, Jerome L.	178,800	14,800	178,800	0	210	1			
14.002-1-11	Flynn, Wanda B.	65,300	9,000	65,300	0	210	1			1- 82- 8
14.002-1-12	Flynn, Wanda B.	1,900	1,900	1,900	0	311	1			1- 82- 6
14.002-1-13	LaDuke, Gary L.	68,500	11,400	68,500	0	210	1			1- 23-14
14.002-1-14.11	Flynn, Corey A.	50,000	12,800	50,000	0	210	1			1- 14- 8
14.002-1-17	LaDuke, Dureen Marie	18,000	18,000	18,000	0	322	1			1- 14-10
14.002-1-18	LaDuke, Dureen Marie	21,000	21,000	21,000	0	322	1			1- 14-11
14.002-1-19	Seaway Timber Harvesting Inc	17,700	17,700	17,700	0	322	1			1- 32-13
14.002-1-20	New York State	76,500	35,000	76,500	0	322	8			1- 32-12
14.002-1-21	Cameron, Mary E.	31,700	13,900	31,700	0	210	1			1- 16-10
14.002-1-22	Curran Logging Inc	57,900	57,900	57,900	0	322	1			1- 77-11
14.002-1-23	Timmons, John G.	92,000	11,400	92,000	0	210	1			1- 51- 2
14.002-1-24	Brannen, Walter Sr.	3,000	3,000	3,000	0	314	1			
14.002-1-25	Pratt, Darin D.	69,000	10,300	69,000	0	210	1			
14.002-1-26.11	Brannen, Sheila (LU)	39,600	14,800	39,600	0	210	1			1- 14- 7.11
14.002-1-27.1	Richards, Andy L.	108,000	16,400	108,000	0	210	1			
14.002-1-28	Caldwell, Denise (LC)	35,000	13,900	35,600	0	270	1			
14.002-1-29	Killoran, Ralph G.	2,500	2,500	2,500	0	314	1			
14.002-1-30	Debien, Gerald J.	2,900	2,900	2,900	0	314	1			
14.002-1-31.1	Brannen, William M. Jr.	11,600	11,600	11,600	0	322	1			
14.002-1-31.2	Brannen, Patrick	14,900	11,200	14,900	0	312	1			
14.002-1-31.3	Fobare Lake Farms LLC	20,200	20,200	20,200	0	105	1			
14.002-2-1.111	Power Authority State of NY	4,068,700	4,068,700	4,068,700	0	971	W 8			
14.004-1-5	JMT Properties Assoc. LLC	8,400	8,400	8,400	0	322	1			1- 42-14
14.004-1-6	Fobare, Mary	2,500	2,500	2,500	0	105	1			1- 80- 8.2
14.004-1-7	Hurlbut, David S.	16,900	16,900	16,900	0	322	1			1- 39- 1
14.004-1-8	Fobare, Mary	63,200	63,200	63,200	0	910	1			1- 29-11
14.004-1-9	New York State Power Authority	23,400	23,400	23,400	0	322	8			
14.004-1-10	Fobare, Mary	127,600	127,600	127,600	0	322	1			1- 29-13
14.004-1-12	Chase, Stewart	16,200	16,200	16,200	0	321	W 1			
14.004-2-1	Fobare, Mary S.	174,600	44,300	174,600	0	112	W 1			1- 29-10
14.004-3-1	Debien, Leo R. Jr.	3,500	3,500	3,500	0	322	1			
15.001-1-1	O'Brien, Kelly	14,700	7,700	14,700	0	210	1			1- 79- 6
15.001-1-2.1	Seguin, Rick	26,200	13,100	26,200	0	210	1			1- 42- 2

Page Totals	Parcels	37	5,587,400	4,782,600	5,588,000					
--------------------	----------------	----	-----------	-----------	-----------	--	--	--	--	--

Parcel Id	Name	2012	2013		Res Pct	Prp Cls	O C	R S	T C	Account Nbr
		Total Av	Land Av	Total Av						
15.001-1-3	Berg, Dora	12,300	12,300	12,300	0	312		1		1- 83- 8.2
15.001-1-4	Marlow, Leonard L (LU)	1,600	1,600	1,600	0	314		1		1- 24- 4
15.001-1-5.11	Brewer, Norma Patricia (LU)	97,400	15,600	97,400	0	210		1		1- 83- 8.1
15.001-1-5.12	LaForce, Anne M.	16,500	16,500	16,500	0	322		1		
15.001-1-7.1	Villnave, Derek	110,000	13,500	110,000	0	210		1		1- 67- 4
15.001-1-8.1	Deshaies, Debralee	32,200	32,200	32,200	0	105		1		1- 67- 5.1
15.001-1-9	Houle, William	38,700	11,300	38,700	0	210		1		1- 67- 6
15.001-1-10.1	Perretta, Kevin F.	162,500	12,200	162,500	0	210		1		1- 66-11. 2
15.001-1-11.11	Curran Development Corp	26,100	26,100	26,100	0	322		1		1- 66-11.1
15.001-1-12	Fobare Lake Farms, LLC	7,100	7,100	7,100	0	322		1		1- 66-15
15.001-1-13	LaPage, Florence (Estate)	36,100	13,900	36,100	0	270		1		1- 78- 7
15.001-1-14.1	Medve, Richard	16,900	16,900	16,900	0	120		1		1- 13- 6
15.001-1-14.2	LaBarge, Eleanor	103,400	34,900	103,400	0	112		1		
15.001-1-15	McDermott, Danny H.	22,500	9,400	22,500	0	210		1		1- 40-14
15.001-1-16	Thompson, Linda	60,900	15,000	60,900	0	210		1		1- 73- 2
15.001-1-17.1	Roman Catholic Diocese	121,100	60,900	121,100	0	620	8			8- 89-10
15.001-1-17.21	Kerr, Christopher A.	242,900	24,100	242,900	0	837	6			
15.001-1-17.23	St Thomas, Andrew	70,000	14,500	73,600	0	210		1		
15.001-1-17.24	VanWinkle, Daniel W.	20,500	4,300	20,500	0	312		1		
15.001-1-18.111	Hurlbut, Steven	13,500	13,500	13,500	0	910	W	1		1- 73- 1
15.001-1-18.112	Aldous, Todd	48,800	48,800	48,800	0	910	W	1		
15.001-1-19	Irwin, Randall R.	38,800	9,200	38,800	0	210		1		1- 32- 8
15.001-1-20	Zobel, Harry T.	53,700	35,300	53,700	0	240	W	1		1- 82-13
15.001-1-21	Zobel, Harry T.	3,100	3,100	3,100	0	314		1		1- 82-11
15.001-1-22	Afriat, Chad	65,000	12,600	65,000	0	210		1		1- 67- 5. 2
15.001-1-23	Zobel, Harry T.	2,700	2,700	2,700	0	314		1		1- 82-12
15.001-1-24.1	Zysik, David	392,200	37,700	392,200	0	117	W	1		1- 79- 4
15.001-1-24.2	Whalen, Jean	39,500	12,500	39,500	0	210		1		
15.001-1-25.1	Beattie, John R.	108,300	40,700	108,300	0	112	W	1		1- 10- 7
15.001-1-26.1	Hurlbut, Ronald	7,200	7,200	7,200	0	322	W	1		1- 72-15
15.001-1-26.2	Rickard, Robert J.	10,000	10,000	10,000	0	314	W	1		
15.001-1-28	Zysik, David	8,600	8,600	8,600	0	322		1		1- 79-10
15.001-1-29	Zysik, David	3,800	3,800	3,800	0	105	W	1		1- 79- 5
15.001-1-30	Sullivan, Michael A.	51,800	9,600	51,800	0	210	W	1		1- 71- 8
15.001-1-34	Debien, Gerald J.	14,000	14,000	14,000	0	322		1		1- 10-11
15.001-1-35	Curran, Lee R.	8,700	8,700	8,700	0	311		1		1-14-7.12
15.001-1-36.1	Curran, Lee R.	5,300	5,300	5,300	0	311		1		
Page Totals	Parcels		37	2,073,700	625,600	2,077,300				

Parcel Id	Name	2012	2013		Res Pct	Prp Cls	O C	R S	T C	Account Nbr
		Total Av	Land Av	Total Av						
15.001-1-36.2	Curran, Lee R.	148,700	20,000	148,700	0	240		1		
15.001-1-39	Russell, Joan	20,000	7,900	20,000	0	260	W	1		1- 6- 1
15.001-1-41	Aldous, Todd	72,800	10,500	72,800	0	210		1		1- 29- 7
15.001-1-42	Durant, Dion M.	100,200	11,600	100,200	0	210		1		
15.001-1-43	Kaye, Erica	153,500	16,000	153,500	0	210		1		
15.001-1-44	Brannen, William M. Jr.	3,300	3,300	3,300	0	314		1		
15.001-2-2.1	Robinson, Lila	56,900	14,900	56,900	0	210		1		1- 66-13.1
15.001-2-3	St Thomas, Noah	90,500	20,900	90,500	70	312		1		1- 66-12
15.001-2-4	Neail, Gregory	64,700	11,100	64,700	0	210		1		1- 66-10
15.001-2-5	Compo, Donald J.	94,500	16,800	94,500	0	486		1		1- 75- 8
15.001-2-6	Kinney, Lindon O.	20,900	9,400	20,900	0	210		1		1- 61-10
15.001-2-7	Braddock, David B.	12,000	8,700	12,000	0	210		1		1- 46-15
15.001-2-8	St Thomas, Noah	2,000	2,000	2,000	0	314		1		1- 67- 1
15.001-2-9	Cyrus, Raymond Jr (Estate) C.	35,000	10,900	35,000	0	210		1		1- 10- 9
15.001-2-10	Bolster, William F.	48,000	8,800	48,000	0	210		1		1- 75- 2
15.001-2-11	LaRock, Paul	37,900	9,900	37,900	0	210		1		1- 67- 7
15.001-2-12	St Thomas, Noah	3,600	3,600	3,600	0	322		1		1- 67- 2
15.001-2-13	Dufresne, Thomas	68,000	13,100	68,000	0	210		1		1- 52- 9
15.001-2-14	Rupert, Dean	62,300	15,300	62,300	0	425		1		1- 75- 5
15.001-2-15	Martin, Kathy	61,100	14,100	61,100	0	210		1		1- 23- 4 &
15.001-2-17	Millar, Ralph J (LU)	6,000	5,600	6,000	0	312		1		1- 28- 4
15.001-2-18	Millar, Christopher C.	100,600	15,800	100,600	0	210		1		1- 51- 9
15.001-2-19.1	Ober, Shirley (LU)	19,800	19,800	19,800	0	322		1		1- 65- 7
15.001-2-19.2	New York State Power Authority	29,700	29,700	29,700	0	323		8		
15.001-2-20	Benham, Keith A.	119,000	15,500	119,000	0	210		1		1- 65- 6
15.001-2-21	Rupert, Dean F.	114,400	42,500	153,400	0	113		1		1- 66- 2
15.001-2-22	Louisville Landing LLC	65,000	34,600	65,000	0	612		1		8- 89- 4
15.001-2-24.1	Tatro, John G.	133,000	33,800	133,000	0	210		1		
15.001-2-25	LaBarge, Eleanor	15,400	15,400	15,400	0	322		1		
15.001-2-26	Aldous, Todd	6,500	6,000	6,500	0	210		1		1- 10- 8
15.001-3-4.1	Town of Louisville	1,063,500	32,600	1,063,500	0	521		8		8- 89- 1.1
15.002-1-1.1	LaBarge, Eleanor	25,000	25,000	25,000	0	120		1		1- 13- 5
15.002-1-2	Crinklaw, Bruce	25,200	12,600	25,200	0	270		1		1- 67-13
15.002-1-3	Cook, Brent W.	56,300	8,900	56,300	0	210		1		1- 32- 2
15.002-1-4	Wood, Harlen J. Jr..	63,000	10,300	63,000	0	210		1		1- 50- 6
15.002-1-5	Crinklaw, James J.	58,200	10,100	58,200	0	210		1		1- 21- 1
15.002-1-6	McCormack, Donna M.	70,700	11,100	70,700	0	210		1		1- 13-15
Page Totals	Parcels		37	3,127,200	558,100	3,166,200				

Parcel Id	Name	2012	2013		Res Pct	Prp Cls	O C	R S	T C	Account Nbr
		Total Av	Land Av	Total Av						
15.002-1-7.1	Crinklaw, James J.	6,600	6,600	6,600	0	322	1			1- 21- 2
15.002-1-8	Cameron, Scarlett	41,600	10,100	41,600	0	210	1			1- 47-10
15.002-1-9.1	Massena Savings & Loan	72,800	15,500	72,800	0	210	1			
15.002-1-9.2	Brainard, Scott	62,400	11,100	62,400	0	210	1			1- 41- 6
15.002-1-10	Brainard, Duane G.	101,000	25,300	101,000	0	210	1			1- 41- 5
15.002-1-11	LaShomb, Tammy G.	39,400	8,400	39,400	0	210	1			1- 59- 5
15.002-1-12	Layo, Lloyd J. Jr.	64,100	8,800	64,100	0	210	1			1- 56-13
15.002-1-13.1	Ellsworth, Deric P.	65,800	8,400	65,800	0	210	1			1- 45- 6
15.002-1-14	Ward, Tod D.	23,200	6,200	23,200	0	210	1			1- 9- 8
15.002-1-15	Ursillo, Anthony E. Jr.	62,000	8,400	62,000	0	210	1			1- 54- 6
15.002-1-16	Fetterly, Jason P.	55,100	10,200	55,100	0	210	1			1- 6-12
15.002-1-17	St. Thomas, Michael	63,900	11,100	63,900	0	210	1			1- 68- 4
15.002-1-18	LaVenture, Julie	132,500	14,800	132,500	0	210	1			1- 6-11.53
15.002-1-19	Desgagne, Joy P (LU)	39,700	11,100	39,700	0	210	1			1- 23-12
15.002-1-20.1	Tyo, Kevin	67,400	10,000	67,400	0	210	1			1- 6-11.6
* 15.002-1-22.1	Durant, Mary Anne	2,800	2,800	2,800	0	314	1			1- 6-11.51
15.002-1-22.412	Kenney, James J & Carrie D	144,000	20,300	144,000	0	116	1			
15.002-1-23.1	Miller, Sheri	4,600	2,100	4,600	0	312	1			1- 81-13.2
15.002-1-24	Hotte, John P.	72,600	9,300	72,600	0	210	1			1- 81-13. 1
15.002-1-25.1	Alexander, John LU)	51,000	9,200	51,000	0	210	1			1- 6-10
* 15.002-1-26	Durant, Mary A.	53,000	7,000	53,000	0	210	1			1- 27- 4
15.002-1-26.1	Durant, Mary A.		9,800	55,800	0	210	1			1- 27- 4
15.002-1-27	Wilson, Derek (LC)	40,100	19,700	40,100	0	240	1			1- 12- 7
15.002-1-28	LaBarge, Samuel A.	57,400	7,000	57,400	0	210	1			1- 16- 9
15.002-1-29	Wiley, Gregory L.	134,500	17,100	134,500	30	411	1			1- 12- 9
15.002-1-30	Wilson, Derek (LC)	4,700	1,700	4,700	0	312	1			1- 12- 8
15.002-1-31.2	Dagrossa, Michael T.	93,000	15,700	93,000	0	210	1			
15.002-1-31.11	Cecot, Daniel J.	220,700	115,200	220,700	0	110	W 1			1- 10- 4.2
15.002-1-32	Beattie, Lawrence	39,400	39,400	89,400	0	270	W 1			1- 10- 4.1
15.002-1-33.1	Carney, Paul P.	95,700	30,700	95,700	0	210	W 1			1- 44- 7
15.002-1-34	Carney, Paul	1,600	1,500	1,600	0	312	1			1- 29- 5
15.002-1-35	Fleming, Gordon	7,000	7,000	7,000	0	311	1			1- 29- 4
15.002-1-36.1	Robertson, Lyle L (LU)	59,400	12,500	59,400	0	210	1			1- 61- 2
15.002-1-37.1	Taylor, Wilma	67,600	12,600	67,600	0	210	1			1- 72- 8
15.002-1-38	Boots, Jennifer	23,100	7,000	23,100	0	210	1			1- 20- 4
15.002-1-39	Carney, Tom	3,500	3,500	3,500	0	314	1			1- 57- 5
15.002-1-40	Roberts, William E.	2,400	2,400	2,400	0	314	1			1- 20- 5
Page Totals	Parcels		35	2,019,800	509,700	2,125,600				

Parcel Id	Name	2012	2013		Res Pct	Prp Cls	O C	R S	R S	T C	Account Nbr
		Total Av	Land Av	Total Av							
15.002-1-42.2	Jarrett, Michael	108,900	24,600	108,900	0	210	W	1			
15.002-1-42.3	MacDonald, Todd K.	112,000	24,300	112,000	0	210	W	1			
15.002-1-42.11	Crandall, Ralph J.	150,500	73,300	309,100	0	210	W	1			1- 76- 5. 2
15.002-1-42.13	MacDonald, Mona J.	101,800	24,000	101,800	0	210	W	1			
15.002-1-42.14	Vice, Buffie Jo	1,000	1,000	1,000	0	311		1			
15.002-1-42.121	Villaruz, Alexander S.	165,000	24,100	165,000	0	210	W	1			
15.002-1-42.122	Amo, Sheila A.	6,100	6,100	6,100	0	311		1			
15.002-1-43.12	Thompson, Shawn	157,000	23,900	157,000	0	210	W	1			
15.002-1-43.112	Vice, Jeffrey S.	126,900	23,200	126,900	0	210	W	1			
15.002-1-43.211	Pitts, Daniel	96,500	21,300	96,500	0	210		1			1- 76- 4
15.002-1-43.212	Pitts, Daniel	500	500	500	0	323		1			
15.002-1-44	Miller, Sheri	6,100	3,100	6,100	0	312		1			1- 6-11. 3
15.002-1-45	Curran, Patrick J.	89,400	37,700	89,400	0	240	W	1			1- 33- 5.1
15.002-1-46	Curran, Timothy & Pauline	2,700	2,700	2,700	0	314		1			
15.002-1-47.11	Vice, Sharon R.	12,300	4,500	12,300	0	312		1			1- 76- 5. 1
15.002-1-47.12	Haley, Daniel N.	145,000	15,500	145,000	0	210	W	1			
15.002-1-47.13	Buffham, Jeremy J.	75,000	20,400	75,000	0	210	W	1			
15.002-1-48	Krajc, Peter	17,500	17,500	17,500	0	311	W	1			
15.002-2-2	New York State Power Authority	20,900	20,900	20,900	0	932		8			8- 88- 5
15.002-2-3	Beaulieu, Dale	29,000	29,000	29,000	0	322		1			1- 10-10
15.002-2-4.1	Doussa, Una D.	34,400	15,300	34,400	0	210		1			1- 22- 5.1
15.002-2-4.2	Meehan, Daniel	23,400	23,400	23,400	0	322	W	1			1-22-5.2
15.002-2-4.2/1	New York State Power Authority	10,950,000	0	10,950,000	0	322		8			
15.002-2-6	Friess, Joseph	78,200	28,700	78,200	0	240		1			1- 79-14
15.002-2-9./1	New York State Power Authority	1,500,000	0	1,500,000	0	874		8			8- 88- 4
15.002-2-9.1	Siddon, Jerry E.	91,300	17,200	91,300	0	240		1			1-10-15
15.002-2-9.2	Harvey, Robert	20,000	20,000	20,000	0	311	W	1			
15.002-2-10	Montondo, Tyler S.	61,200	15,000	61,200	0	210		1			1- 39- 5
15.002-2-11	Fregoe, Patrick H.	50,600	32,100	50,600	0	210		1			1- 40- 7
15.002-2-14	Fregoe, Patrick H.	1,800	1,800	1,800	0	314		1			1- 30- 6
15.002-2-15.1	Harvey, Robert J.	64,600	47,900	64,600	0	312		1			1- 35-10
15.002-2-16	Harvey, Robert John	12,700	12,700	12,700	0	322		1			1- 40- 8
15.002-2-17	Wilson, Allan G.	55,300	26,300	55,300	0	240		1			1- 80-12
15.002-2-18	Vallance, Donald	51,800	12,600	51,800	0	270		1			1- 63-14.2
15.002-2-19	Harvey, Robert J.	16,700	16,700	16,700	0	105	W	1			
15.002-2-20	Dowdle, Patrick J.	26,000	20,000	26,000	0	312	W	1			1- 34- 1.5
15.002-2-21	Joubert, John & Etal	61,300	11,300	61,300	0	270		1			

Page Totals	Parcels	37	14,523,400	698,600	14,682,000						
--------------------	----------------	----	------------	---------	------------	--	--	--	--	--	--

Parcel Id	Name	2012	2013		Res Pct	Prp Cls	O C	R S	T C	Account Nbr
		Total Av	Land Av	Total Av						
15.002-2-22	Monica, Michelle L.	26,700	10,600	26,700	0	270	1			
15.002-2-23	Love, William J.	28,400	14,300	28,400	0	270	1			1- 63-14.15
* 15.002-2-24	Saumier, Theresa E (LU)	7,000	7,000	7,000	0	311	1			
15.002-2-24.1	Saumier, Theresa E (LU)		3,900	3,900	0	311	1			
15.002-2-24.2	Saumier, Lucien W.		3,700	3,700	0	314	1			
15.002-2-25	Fleury, Edward F.	31,300	14,300	31,300	0	270	1			1- 39-13
15.002-2-26	Bessy, Sherry	48,600	15,200	48,600	0	270	1			1- 63-14.13
15.002-2-28	Fregoe, Patrick H.	15,500	15,500	15,500	0	322	1			
15.002-2-29	Dowdle, Patrick J.	16,200	16,200	16,200	0	322	W 1			
15.002-3-3.11	Yaddow, Gary	78,400	46,500	78,400	0	240	W 1			1- 81-15. 1
15.002-5-2.1	Seaway Timber Harvesting Inc	7,500	7,500	7,500	0	322	1			
15.002-5-3	Grant, Carl R. Jr.	4,500	4,500	4,500	0	323	1			
15.002-6-1	LaShomb, William J.	13,800	13,800	13,800	0	314	W 1			
15.003-1-1	Dow, Jason M.	76,700	11,500	76,700	0	240	1			1- 58- 8
15.003-1-3	Tredo, Linda Lea	75,000	14,500	75,000	0	210	W 1			1- 74- 1
15.003-1-4	Kinney, Lindon O.	31,200	8,300	34,200	0	210	W 1			1- 80- 7
15.003-1-5.1	Day, Ryan K.	52,000	13,900	52,000	0	210	1			1- 75-11
15.003-1-6.1	Romaniello, Denise	100,000	18,400	100,000	0	210	W 1			1- 72- 9
15.003-1-8	Newvine, Dean J.	31,000	9,200	31,000	0	210	W 1			1- 72- 3.1
15.003-1-9	Stevens, Eric B.	82,500	10,500	82,500	0	210	W 1			1- 78- 9
15.003-1-10.1	Bishop, Jeffrey	65,100	9,400	65,100	0	210	1			1- 59-11
15.003-1-12	Thompson, Alan	49,800	9,400	49,800	0	210	1			1- 72-13
15.003-1-13	Geiser, Joseph	87,900	7,800	87,900	0	210	1			1- 59-15
15.003-1-15	Gagne, Ernest	6,200	6,200	6,200	0	311	1			1- 31- 7
15.003-1-16.2	Thompson, Phillip	16,500	16,500	16,500	0	322	W 1			
15.003-1-16.3	JMT Property Associates LLC	150,000	150,000	150,000	0	330	1			
* 15.003-1-16.11	Brailsford, Lee	109,200	45,000	109,200	0	112	W 1			1- 80- 8.1
15.003-1-16.12	Bishop, Jeffrey	2,000	2,000	2,000	0	314	1			
15.003-1-16.111	Brailsford, Lee		29,700	93,900	0	112	W 1			1- 80- 8.1
15.003-1-16.112	Thompson, Alan W.		8,000	8,000	0	314	W 1			
15.003-1-16.113	Brailsford, Lee		11,300	11,300	0	322	W 1			
15.003-1-18.1	Samuel, James E. II.	170,000	20,100	170,000	0	210	1			1- 60- 1
15.003-1-19	Richards, Chris A (LC)	50,000	13,300	50,000	0	210	1			1- 81- 9
15.003-1-20.1	Sullivan Family Irrevoc Trust	51,100	32,000	51,100	0	270	1			1- 71- 9
15.003-1-21	Vallance, Arnold Jr.	5,500	4,900	5,500	0	312	1			1- 33-15
15.003-1-24	Kinney, Lindon	60,300	8,300	60,300	0	210	W 1			1- 41-10
15.003-1-27.1	Martin, Grant R.	50,200	8,900	50,200	0	210	1			1- 71- 4

Page Totals Parcels 35 1,483,900 590,100 1,607,700

Parcel Id	Name	2012	2013		Res Pct	Prp Cls	O C	R S	T C	Account Nbr
		Total Av	Land Av	Total Av						
15.003-1-28.1	Debien, Gerald J.	10,000	10,000	10,000	0	322	1			
15.003-2-1.1	Cameron, Robert J.	11,000	11,000	11,000	0	910	W	1		1- 6- 8
15.003-2-3	LaBarge, Eleanor	99,500	50,000	50,000	0	105		1		1- 13- 3
15.003-2-4	Pierre, Alix	27,500	27,500	27,500	0	910	W	1		1- 58- 1
15.003-2-5	Vladimir, Trakhter	77,000	77,000	77,000	0	910	W	1		1- 57-15
15.003-2-6	Hinckley, Norman B. II.	56,600	16,500	56,600	0	210		1		1- 38-13.1
15.003-2-7	Hurlbut, David S.	107,200	61,300	107,200	0	113		1		1- 72-14
* 15.003-2-8	LaBarge, Eleanor	3,900	3,900	3,900	0	112		1		1- 13- 4
15.003-2-8.1	LaBarge, Eleanor		61,600	99,500	0	112		1		1- 13- 4
15.003-2-8.2	Town of Louisville		5,000	5,000	0	314		8		
15.003-2-9.1	Kerr, Douglas	27,900	27,900	27,900	0	105		1		1- 53-12
15.003-2-11	Cameron, Richard J.	75,800	26,200	75,800	0	240		1		1- 56-12
15.003-2-12.1	Lavoie, Troy A.	41,100	15,700	41,100	0	210		1		1- 16-11
15.003-2-12.2	Cameron, Richard	500	500	500	0	314		1		
15.003-2-13	Alguire, Timothy D.	31,100	4,900	31,100	0	270		1		1- 33-13
15.003-2-14	Boice, Clifford L.	78,300	4,900	78,300	0	210		1		1- 33-14
15.003-2-15	Primeau, Leonard G Jr (LC)	48,000	4,900	48,000	0	210		1		1- 33-12
15.003-2-16.2	SRML, LLC	11,500	11,500	11,500	0	120		1		
15.003-2-16.11	Kirnie, Elizabeth A.	163,000	71,100	163,000	0	240		1		1- 53- 9. 1
15.003-2-16.32	Murphy, Leo M (LU)	90,500	8,100	90,500	0	270		1		
15.003-2-16.31	Murphy, Thomas P.	196,000	24,600	196,000	0	210	W	1		
15.003-2-17	Macomber, Anjulina	2,300	2,300	2,300	0	323		1		1- 30- 4
15.003-2-19.11	Cameron, Robert	120,200	10,800	120,200	0	210		1		1- 74-15
15.003-2-20	McCormick, Brian	16,600	6,600	16,600	0	210		1		1- 77- 7
15.003-2-21	Pharoah, William C.	15,600	4,800	15,600	0	270		1		1- 82- 2
15.003-2-22.1	Scott, Marjorie A (LU)	59,700	21,900	59,700	0	240		1		1- 65- 3
15.003-2-23.1	Wason, James H.	76,800	31,900	76,800	0	112	W	1		1- 78- 1
15.003-2-23.2	Thompson, Phillip	1,500	1,500	1,500	0	314		1		
15.003-2-24	Silver, Joan E.	28,000	7,200	28,000	0	270		1		1- 53- 9.2
15.003-2-27	Richards, Lloyd K.	25,500	4,500	25,500	0	210		1		1- 13- 2
15.003-2-29	Compo, Tammy Lynn	5,900	5,900	5,900	0	322		1		1- 19-13.1
15.003-2-30	Compo, Tammy	82,000	20,000	82,000	0	210		1		1- 19-13.2
15.003-2-31.12	SRML, LLC	48,200	48,200	48,200	0	120		1		
15.003-2-31.111	Hurlbut, Ronald J.	144,000	35,700	144,000	0	210	W	1		1- 38-13.2
15.003-2-31.112	Hazelton, Joseph A.	78,500	20,100	78,500	0	210		1		
15.003-2-32	Cloutier, Raymond J.	88,200	14,800	88,200	0	210		1		
15.003-2-33	LaBarge, Eleanor	6,800	6,800	6,800	0	322		1		1- 9-15

Parcel Id	Name	2012	2013		Res Pct	Prp Cls	O C	R S	T C	Account Nbr
		Total Av	Land Av	Total Av						
15.003-2-34.1	McGregor, Susan	124,300	11,600	124,300	0	210		1		
15.003-2-35	O'Keefe, Daniel Jr.	84,100	11,100	84,100	0	270		1		
15.003-2-37.1	Hurlbut, Ronald J.	13,500	13,500	13,500	0	322		1		1- 38-14
15.003-2-37.2	Tyo, Terrance	69,700	12,700	69,700	0	210		1		
15.003-2-38	McGregor, Gary	7,000	7,000	7,000	0	311		1		
15.003-2-39	Hurlbut, Ronald J.	10,000	10,000	10,000	0	314		1		
15.003-2-40	St Thomas, David P.	64,800	10,400	64,800	0	210		1		1- 63- 5
15.003-2-41	Kerr, Douglas	3,600	3,600	3,600	0	314		1		
15.003-2-42	Tyo, Timothy	83,200	15,900	83,200	0	210		1		
15.003-2-44	O'Keefe, Daniel	1,000	1,000	1,000	0	311		1		
15.003-3-1	Paige, William I.	56,500	7,400	56,500	0	210		1		1- 55- 9
15.003-4-1	Hurlbut, Ray	3,300	3,300	3,300	0	314	W	1		1- 38-11
15.003-5-1	Duncan, Brenda A.	5,000	5,000	5,000	0	311		1		1- 58-15
15.004-1-4	Dorr, Larry J.	58,300	18,700	58,300	0	210		1		1- 22- 6
15.004-1-5	Cook, Brent	12,700	21,000	80,500	0	312		1		1- 31-12
15.004-1-6	Kerr, Douglas C.	29,400	9,200	29,400	0	210		1		1- 13-14
15.004-1-7	Kerr, Douglas C.	19,600	13,900	19,600	0	210		1		1- 13-12
15.004-1-8.1	Neveau, Darcy D.	68,100	15,400	68,100	0	210		1		1- 54- 1
* 15.004-1-11.21	Smutz, William S.	112,000	16,000	112,000	0	210		1		
15.004-1-11.31	Furnace, Lyle N.	30,700	10,000	30,700	0	210		1		
15.004-1-11.32	Furnace, Jessika T.	108,700	15,000	108,700	0	270		1		
15.004-1-11.111	Terrance, Dayna	56,900	15,500	56,900	0	270		1		1- 31- 6
15.004-1-11.121	Fobare, Joseph L & Mary S	100,000	100,000	100,000	0	105	W	1		
15.004-1-11.122	Morrell, James J.	4,200	4,200	4,200	0	314		1		
15.004-1-11.211	Smutz, William S.		14,000	110,000	0	210		1		
15.004-1-11.212	Hoxie, Jason J.		5,000	5,000	0	311		1		
15.004-1-12	Furnace, Stephen N.	52,600	11,100	52,600	0	210		1		1- 31- 5
15.004-1-13	Wilson, Justine (LU)	52,400	9,300	52,400	0	210		1		1- 80-15
15.004-1-14	Smith, Howard C (LU)	56,100	9,200	56,100	0	210		1		1- 68-12
15.004-1-15	Smutz, Nathan W.	75,000	9,200	75,000	0	210		1		1- 84- 4
15.004-1-18	Pulley, Carol	91,400	12,500	91,400	0	270		1		1- 13-13
15.004-1-19	Martin, Donna M.	38,200	9,400	38,200	0	270		1		1- 17- 8
15.004-1-20	Martin, Donna M.	3,600	3,500	3,600	0	311		1		1- 54-10
15.004-1-21.1	Beaulieu, Dale	89,500	23,900	89,500	0	240		1		1- 10-14
15.004-1-21.2	Seaway Timber Harvesting Inc	21,000	21,000	21,000	0	322		1		
15.004-1-22.1	Sauve, John L.	86,800	65,800	86,800	0	240		1		1- 64- 4.1
15.004-1-22.22	Smith, Cathy	69,700	12,300	69,700	0	270		1		
Page Totals	Parcels		36	1,650,900	541,600	1,833,700				

Parcel Id	Name	2012	2013		Res Pct	Prp Cls	O C	R S	T C	Account Nbr
		Total Av	Land Av	Total Av						
15.004-1-22.23	Doman, George M.	24,100	12,400	24,100	0	270	1			
15.004-1-22.211	Hotte, John P.	10,000	10,000	10,000	0	322	1			
15.004-1-23	Wood, Leon A.	19,000	10,500	19,000	0	270	1			1- 70-10
15.004-1-24.1	LaShomb, Jeffery P.	58,300	11,100	62,300	0	210	1			1- 7-10
15.004-1-25.2	Lashomb, Jeffery P.	2,700	2,700	2,700	0	311	1			
15.004-1-25.111	Arno, Albert P.	73,600	19,600	69,800	0	270	1			1- 71-14
15.004-1-25.112	Arno, Albert P.	8,100	8,100	8,100	0	323	1			
15.004-1-25.121	Arno, Kendrick J.	33,100	15,100	33,100	0	270	1			
15.004-1-25.122	Smith, Roseann (LU)	31,400	15,100	31,400	0	270	1			
15.004-1-26.1	McCracken, Scott W.	60,400	15,000	60,400	0	210	1			1- 27-13
15.004-1-26.2	Fregoe, Patrick H.	27,500	27,500	27,500	0	105	1			
15.004-1-27	Kormanyos, David M.	56,300	8,800	56,300	0	210	1			1- 35-11
15.004-1-28	Cecot, Krista L.	86,200	12,900	86,200	0	210	1			1- 35-12
15.004-1-29	Kitts, Grace M.	46,900	14,800	46,900	0	210	1			1- 35- 4
15.004-1-30	Hays, Michelle L.	2,100	2,100	2,100	0	314	1			1- 29-15
15.004-1-31	Hays, Michelle L.	54,100	12,600	54,100	0	210	1			1- 30- 1
15.004-1-37	New York State Reforestation	87,600	87,600	87,600	0	932	3			0110001
15.004-1-39.1	Rupert, Dean F.	6,100	6,100	6,100	0	105	1			1- 66- 1
15.004-1-39.2	Kerr, Scott A.	20,000	20,000	20,000	0	105	1			
15.004-1-40	Wilson, Lloyd C.	15,800	15,800	15,800	0	910	1			1- 66- 3. 1
15.004-1-42.2	Niagara Mohawk Power Corp	519,627	18,900	519,627	0	882	6 R			6- 86-12. 1
15.004-1-45	Lemay, Karen A.	86,800	19,500	86,800	0	240	1			1-66-3.2
15.004-1-48	LaBarge, Eleanor	52,700	36,300	52,700	0	240	1			1- 13-11
15.004-1-49	Putnam, George	42,700	9,400	42,700	0	210	1			1- 59- 4
15.004-1-50	Beattie, Kevin A.	86,900	14,100	86,900	0	210	1			1- 15- 7
15.004-1-51.2	Fisher, Doris	24,800	12,500	24,800	0	270	1			
15.004-1-51.12	SRML, LLC	30,000	30,000	30,000	0	120	1			
15.004-1-51.111	Lett, Tamara	49,200	15,000	49,200	0	210	1			1- 76- 6
15.004-1-51.112	SRML, LLC	5,000	5,000	5,000	0	120	1			
15.004-1-52	Kerr, Leonard	9,000	9,000	9,000	0	910	1			1- 72- 6
15.004-1-53	Curran Logging Inc	7,000	7,000	7,000	0	322	1			1- 22-12
15.004-1-54	Arno, Albert P.	8,000	8,000	8,000	0	322	1			1- 40- 9
15.004-1-56	Yaddow, Larry	25,400	11,100	25,400	0	270	1			1- 81-15. 2
15.004-1-60.2	SRML, LLC	36,700	36,700	36,700	0	120	1			
15.004-1-60.121	Abrantes, Shawn M.	143,000	29,200	143,000	0	110	1			
15.004-1-61	Fenlong, Vern G.	66,700	12,000	69,400	0	270	1			
15.004-1-62	St Thomas, Marie (LU)	56,600	10,800	56,600	0	210	1			
Page Totals	Parcels		37	1,973,427	612,300	1,976,327				

Parcel Id	Name	2012	2013		Res Pct	Prp Cls	O C	R S	T C	Account Nbr
		Total Av	Land Av	Total Av						
15.004-1-64	Morrell, James J.	154,900	14,000	154,900	0	210		1		
15.004-1-65	Yaddow, Larry	3,400	3,400	3,400	0	314		1		
15.004-2-1	Nandal, Marion	51,200	12,500	51,200	0	210		1		1- 53-13
15.004-2-2.2	Martin, Terry A.	47,800	12,200	47,800	0	270		1		
15.004-2-2.11	Martin, Richard	102,500	60,800	102,500	0	240		1		1- 49- 2
15.004-2-3	Fregoe, Patrick	25,000	8,700	25,000	0	270		1		1- 52- 8
15.004-2-4	Fregoe, Patrick H.	58,200	25,000	58,200	0	240		1		1- 47-14
15.004-3-1.2	Kerr, Douglas C.	14,800	4,500	14,800	0	270		1		
15.004-3-1.11	Kerr, Leonard	87,700	33,200	87,700	0	240		1		1- 41- 4.1
15.004-3-1.12	Kerr, Joshua	56,700	13,300	76,700	0	210		1		
15.004-3-1.13	Kerr, Christopher A.	117,500	15,500	117,500	0	210		1		
15.004-3-2	Kerr, Scott	96,000	19,800	96,000	0	210		1		
15.004-3-3	Kerr, Michael W.	74,300	15,100	74,300	0	210		1		
15.004-3-4	Kerr, Douglas	3,000	3,000	3,000	0	311		1		1- 42-15
15.004-3-5	Kerr, Douglas	58,700	14,800	58,700	0	210		1		1-41-4.2
15.004-3-6	MacDonald, Mandy L.	35,000	14,900	35,000	0	270		1		1-41-4.3
15.004-3-7	Kerr, Christopher A.	105,100	10,300	105,100	0	210		1		1-7-11
15.004-3-8	Ladison, Bruce	35,500	11,700	35,500	0	270		1		
15.004-3-9	Hollander, Timothy L.	44,000	14,800	44,000	0	210		1		
15.040-2-1	Layo, Marianne	29,000	8,300	29,000	0	210		1		1- 17- 5
15.040-2-2	Thomas, Timothy	37,900	9,300	37,900	0	210		1		1- 83- 7
15.040-2-3.1	Delisle, Timothy	45,700	9,200	45,700	0	210		1		1- 45- 1.1
15.040-2-4	Methodist Cemetery	11,300	11,300	11,300	0	695		8		8- 89- 6
15.040-2-5.1	Jungklaus, John	49,100	10,100	49,100	0	210		1		1- 85- 1
15.040-2-6.1	Stone, Michele	59,000	9,800	59,000	0	210		1		1- 64- 7
15.040-2-7	Community Church of Louisville	60,900	9,200	60,900	0	210		8		
15.040-2-8	Community Church of Louisville	141,800	14,700	141,800	0	620		8		8- 90- 2
15.040-2-9	Community Church of Louisville	17,900	17,900	17,900	0	695		8		8- 89- 8
15.040-2-10	Community Church of Louisville	104,000	11,700	104,000	0	620		8		8- 90- 1
15.040-2-11	Regan, Vincent W.	33,700	8,200	33,700	0	210		1		1- 78- 4
15.040-2-12	Wood, Harlen J. Jr.	68,000	7,500	68,000	0	210		1		1- 8-15
15.040-2-13	Weaver, Robert W.	52,700	6,900	52,700	0	210		1		1- 78- 8
15.040-2-15.1	Stone, Michele	7,500	7,500	7,500	0	311	W	1		
15.040-2-16.1	Aldous, Todd	3,200	3,200	3,200	0	311	W	1		
15.040-2-16.3	Sweet, Alan E.	13,500	10,000	10,000	0	300		1		
15.040-2-17	LaBarge, Eleanor		1,000	1,000	0	314		1		
15.040-2-18	Sweet, Alan E.		1,000	1,000	0	314		1		

Parcel Id	Name	2012	2013		Res Pct	Prp Cls	O C	R S	T C	Account Nbr
		Total Av	Land Av	Total Av						
15.040-3-1.1	Raspitha, Paul	45,100	10,300	45,100	0	270	1			1- 70-11
15.040-3-2	Boice, Timothy C.	42,400	8,700	42,400	0	210	1			1- 69- 1
15.040-3-3	Taylor, Dustin B	42,500	8,700	42,500	0	210	1			1- 19-14
15.040-3-4	Moulton, David H.	48,400	8,700	48,400	0	210	1			1- 26- 3
15.040-3-5	Roman Catholic Diocese	12,500	12,500	12,500	0	695	8			8- 89- 5
15.040-3-6	Roman Catholic Diocese	168,800	15,800	168,800	0	620	8			8- 89-15
15.040-3-7	Roman Catholic Diocese	29,700	29,700	29,700	0	695	8			8- 89-13
15.040-3-8	Premo, Joshua J.	10,000	10,000	10,000	0	314	1			1- 26- 7
15.040-3-9	Medve, Richard	10,000	10,000	10,000	0	314	1			1- 26- 1
15.040-3-10	Premo, Brenda J.	10,300	10,300	10,300	0	314	1			1- 17- 4
15.040-3-11	Doud, Lorraine (LU)	49,000	22,600	49,000	0	210	W 1			1- 26- 5
15.040-3-12	Pike, Lorraine T.	48,200	9,200	48,200	0	210	1			8- 89- 9
15.040-3-13	Massena Savings & Loan	239,000	14,900	239,000	0	210	W 1			1- 46- 2
15.040-3-14	Massena Savings & Loan	3,700	3,700	3,700	0	311	W 1			1- 10- 2
15.040-3-15	Sweet, Alan E.	1,000	1,000	1,000	0	314	W 1			1- 75-14
15.040-3-16	LaBarge, Eleanor	1,000	1,000	1,000	0	311	1			1- 10- 1
15.040-4-1	Hall, Suzanne R.	46,400	13,100	46,400	0	210	1			1- 75- 9
15.040-4-2	Planty, Pamela	55,700	9,400	55,700	0	210	1			1- 57- 6
15.040-4-3	Wilson, Amy L.	44,400	8,900	44,400	0	210	1			1- 18- 5
15.040-4-4	Thompson, Rose Marie	61,600	7,800	61,600	0	210	1			1- 46- 8
15.040-4-5	Brailsford, Natalie	69,900	10,900	69,900	0	210	1			
15.040-4-6	Perkins, Nicholas E.	73,500	8,500	73,500	0	270	1			1- 12- 5
15.040-4-7	Perkins, Brenda	29,000	8,900	29,000	0	270	1			1- 12- 6
15.040-4-8	Perry, Mark S.	66,000	12,100	66,000	0	210	1			1- 12- 4
* 15.040-4-9	Moore, Roscoe A. III.	6,000	6,000	6,000	0	314	1			
15.040-4-10	Tyo, Gerald	57,900	9,300	57,900	0	210	1			
15.040-4-11	Breen, Terry	81,800	19,500	81,800	0	210	W 1			
* 15.040-4-12	Moore, Roscoe A. III.	120,200	15,300	120,200	0	210	W 1			
15.040-4-12.1	Moore, Roscoe A. III.		20,300	125,200	0	210	W 1			
15.040-4-13	Covais, Anthony M.	111,300	19,200	111,300	0	210	W 1			
15.041-1-2	Stearns, Thomas W.	53,900	9,700	53,900	0	270	1			1- 76- 2
15.041-1-3	Murray, Anthony	2,500	2,500	2,500	0	311	1			1- 27-12
15.041-1-4	Francis, William L.	60,100	10,500	60,100	0	210	1			1- 27-11
15.041-1-5	Cassort, David A.	64,200	7,500	64,200	0	210	1			1-18-2
15.041-1-6.1	LaShomb, William J.	73,100	10,300	73,100	0	210	1			1- 64- 5
15.041-1-7	Vice, Ricky W.	56,800	8,000	56,800	0	210	1			1- 80- 5
15.041-1-8	Pellegrino, Kyle D.	40,200	11,600	40,200	0	210	1			1- 84-14
Page Totals	Parcels		35	1,809,900		385,100		1,935,100		

Parcel Id	Name	2012	2013		Res Pct	Prp Cls	O C	R S	T C	Account Nbr
		Total Av	Land Av	Total Av						
15.041-1-9	Hammill, Margaret L (LU)	67,400	11,900	67,400	0	210	1			1- 35- 1
15.041-1-10	Hartson, Ted M.	61,600	7,900	65,500	0	210	1			1- 31- 9
15.041-1-11	St Thomas, Abbey J.	35,900	7,900	35,900	0	210	1			1- 80-11
15.041-1-12	Casey, Ronald	53,900	6,500	53,900	0	210	1			1-47-11
15.041-1-13	Tyo, Kathryn (LU)	49,200	6,500	49,200	0	210	1			1- 74-13
15.041-1-14	Blair, Kenneth N.	51,000	9,900	51,000	0	210	1			1- 61- 1
15.041-1-15	Donnelly, Travis	26,300	12,700	26,300	0	270	W 1			1- 75- 6
15.041-1-16	Donnelly, Dennis	58,800	13,500	58,800	0	210	W 1			1- 25-12
15.041-1-17	Jarrett, Jack E (LU)	68,800	10,800	68,800	0	210	1			1- 40- 1
15.041-1-18	Legault, Michael J.	52,000	7,600	52,000	0	210	1			1- 14- 3
15.041-1-19.1	Beshaw, Roy A.	41,600	9,700	41,600	0	210	1			1- 78- 5
15.041-1-21	Dewey, Walter F.	108,200	14,100	108,200	0	210	1			
15.041-1-23	Jarrett, Jack E (LU)	2,800	2,800	2,800	0	311	1			
15.041-1-24.1	Stearns, Clark	95,600	23,100	95,600	0	210	1			
15.041-1-24.2	Casey, Ronald D.	1,000	1,000	1,000	0	314	1			
15.041-3-21	Halladay, Richard S.	112,400	23,500	112,400	0	210	W 1			1- 75- 7. 2
15.041-3-22	Tyo, Paul J (LU)	49,600	20,200	49,600	0	210	W 1			1-75-7.113
15.041-3-23	Whalen, Peter C (LU)	82,800	22,000	82,800	0	210	W 1			1- 75- 7.12
15.048-1-1	Shirley, William P.	28,000	15,500	28,000	0	210	W 1			1- 84- 8
15.048-1-2.1	Shirley, Paul	79,300	7,600	79,300	0	210	1			1- 66- 9
15.048-1-2.2	Shirley, Patti L.	12,600	12,600	12,600	0	312	W 1			
15.048-1-3.1	Shirley, Robert P.	87,000	13,500	87,000	0	210	W 1			1- 66- 8
15.048-1-3.2	Vancor, Leonard	77,400	13,900	77,400	0	210	1			
15.048-1-5.1	Town of Louisville	97,200	8,000	97,200	0	652	8			8- 88-12.1
15.048-1-5.2	Lamica, Charles	32,200	5,000	32,200	0	312	1			8-88-12.2
15.048-1-6	Neves, Rene	71,900	14,100	71,900	0	210	1			1- 54-15
15.048-1-7	Beattie, Mary (Estate)	700	700	700	0	322	1			1- 10- 3
15.048-1-8	Baxter, Larry	43,600	3,900	43,600	0	210	1			1- 40- 3
15.048-1-10.1	Smith-Simmons, Ella K.	15,700	15,700	15,700	0	311	W 1			1- 84-11
15.048-1-11	Town of Louisville	2,300	2,300	2,300	0	314	W 8			1- 82-15
15.048-1-12	Town of Louisville	1,500	1,500	1,500	0	314	8			8- 60- 7
15.048-1-14.1	Smith, Kendra A.	42,600	21,400	42,600	0	210	W 1			1- 55- 8
15.048-1-15.1	Smith, Kendra A.	9,800	9,800	9,800	0	311	W 1			1- 82- 9.1
15.048-1-15.2	Belile, Warren J. Jr.	80,500	20,300	80,500	0	270	W 1			1- 82- 9.2
15.048-1-16	Smith, Cathy L.	32,100	9,700	32,100	0	210	1			1- 68-10
15.048-1-17	Belile, Warren J. Sr.	54,500	7,600	54,500	0	210	1			1-82-5
15.048-1-18	Shirley, Robert	24,300	8,200	24,300	0	210	1			1- 78-10
Page Totals	Parcels	37	1,812,100	402,900	1,816,000					

Parcel Id	Name	2012	2013		Res Pct	Prp Cls	O C	R S	T C	Account Nbr
		Total Av	Land Av	Total Av						
15.048-1-19	Shirley, Thomas E.	42,600	13,700	45,600	0	210	W	1		1- 66- 7
15.048-1-20	Trudell, Clayton L (LU)	3,400	3,400	3,400	0	314	W	1		1- 77- 4
15.048-1-22	Hurlbut, Ray	89,200	10,900	89,200	0	210		1		1- 38-10
15.048-1-23	Smith, Paul J.	22,300	9,400	22,300	0	270		1		1- 38-12
15.048-1-24	Hurlbut, Ray K.	7,600	7,600	7,600	0	311		1		1- 25-11
15.048-1-25	Hurlbut, Ray K.	77,600	10,400	77,600	0	230		1		1- 38- 9
15.048-1-26	Hurlbut, Ray K.	54,100	8,600	54,100	0	210		1		1- 68- 2
15.048-1-27	Bolt, Christopher	64,700	7,500	64,700	0	210		1		1- 6- 9
15.048-1-28	Hurlbut, Michael R.	57,200	5,500	57,200	0	331		1		1- 88-11
15.048-1-29	Lamica, Charles E.	34,800	7,900	34,800	0	210		1		1- 69- 6
15.048-1-30.2	Shirley, William P.	116,800	15,700	116,800	0	210		1		1-42-4.2
15.048-1-30.11	Shirley, William	2,800	2,800	2,800	0	314		1		1- 42- 4.1
15.048-1-32	LeFeve, Daniel J & Etal	3,300	3,300	3,300	0	314		1		
15.048-1-33.1	Compo, Tammy	3,700	3,700	3,700	0	314		1		1- 19-13.3
15.048-1-33.2	Hurlbut, Ray	3,300	3,300	3,300	0	323		1		
15.048-1-36	Smith-Simmons, Ella K.	2,000	2,000	2,000	0	314	W	1		
15.048-2-1	Gleason, Robert	54,200	11,000	54,200	0	210		1		1- 38- 8
15.048-2-2	Aldous, Karen Ann (LU)	58,600	10,500	58,600	0	210		1		1- 6- 5
15.048-2-3	Compo, Donald	60,700	8,300	60,700	0	210		1		1- 19-12
15.048-2-4	Molnar, Steven	66,100	8,300	66,100	0	210		1		1- 6- 6
15.048-2-5	Bush, Warner K.	34,400	11,700	34,400	0	210		1		1- 16- 4
15.048-2-6	Town of Louisville	94,100	10,600	94,100	0	662		8		8- 88-15
15.048-2-7	Martell, Catherine	22,700	8,300	22,700	0	210		1		1- 22-15
15.048-2-8	Rush, Allen F. Jr.	50,000	8,400	50,000	0	210		1		1- 73- 5
15.048-2-9	LeFeve, Donna (LU)	53,900	10,600	53,900	0	210		1		1- 45- 9
15.048-2-10	LaBarge, Eugene E.	62,700	10,600	62,700	0	210		1		1-45-10
15.048-2-11	LeFeve, Daniel J & Etal	2,400	2,400	2,400	0	314		1		1- 45-11
15.048-2-13	Seamans, Charles E.	47,100	11,700	47,100	0	210		1		1- 61- 5
15.048-2-14	Louisville Housing Inc	650,000	28,800	650,000	0	633		8		8-89-1.2
15.048-2-15	Premo, Thomas E.	35,000	9,500	35,000	0	210		1		1-11-5.1
15.048-2-16	LeFeve, Daniel	60,600	14,500	60,600	0	210		1		1-11-5.2
15.048-2-17	Molnar, Stephen P.	1,800	1,800	1,800	0	311		1		
15.048-2-18	Molnar, Steven Paul	51,900	8,300	51,900	0	210		1		1- 52- 4.1
15.048-3-1.1	Laramy, Michael R.	117,500	13,300	117,500	0	210		1		
16.001-1-1	Massena Rod & Gun Club Inc.	101,000	27,900	101,000	0	557	W	1		1- 61- 8
16.001-1-2	Massena Rod & Gun Club Inc	20,200	20,200	20,200	0	322	W	1		1- 50- 5
16.001-1-3.2	Dishaw, Larry J.	133,100	23,000	133,100	0	210	W	1		

Page Totals	Parcels	37	2,363,400	375,400	2,366,400					
--------------------	----------------	----	-----------	---------	-----------	--	--	--	--	--

Parcel Id	Name	2012	2013		Res Pct	Prp Cls	O C	R S	T C	Account Nbr
		Total Av	Land Av	Total Av						
16.001-1-3.11	Seaway Timber Harvesting Inc	5,300	5,300	5,300	0	323	W	1		
16.001-2-1.21	Squires, David E.	111,000	57,600	111,000	0	270	W	1		1- 70- 1
16.001-2-2	Curran, Patrick J.	1,000	1,000	1,000	0	311		1		1- 51- 7
16.001-2-3	Luther-Kasemeier, Nancy	2,800	2,800	2,800	0	311		1		1- 47- 7
16.001-2-4	Severence, Robert D.	57,900	8,400	57,900	0	210		1		1- 16-14
16.001-2-5	Brais, Ruby E.	40,900	8,400	40,900	0	210		1		1- 16- 2
16.001-2-6.1	Ploof, Loren R.	52,900	9,900	52,900	0	210		1		1- 57- 9
16.001-2-9	Baxter, Kimberly S.	65,800	10,200	65,800	0	210		1		1- 57- 8
16.001-2-10	Heraram Corp	138,500	15,600	138,500	0	415		1		1- 20-11
16.001-2-12.1	Ashlaw, David E.	107,400	15,100	107,400	0	230		1		1- 46- 9
16.001-2-13	Williams, David M.	76,500	9,200	76,500	0	210		1		1- 37-12
16.001-2-14	Stevenson, Wanda L.	67,400	9,000	67,400	0	210		1		1- 37-13
16.001-2-15.1	Boyce, Pauline	22,000	22,000	22,000	0	120		1		1- 13- 8
16.001-2-15.2	Boyce, James P.	3,400	3,400	3,400	0	120	W	1		
16.001-2-15.3	Boyce, John R.	17,600	17,600	17,600	0	322	W	1		
16.001-2-16	Farrakhan, Jacqueline	99,800	13,100	99,800	0	210		1		1- 40-12
16.001-2-17.1	Ploof, Loren	85,400	20,900	85,400	0	270		1		1- 57- 7
16.001-2-17.2	Perez, Wilfredo	450,000	36,700	485,000	0	472	W	1		
16.001-2-18	Curran, John J.	102,400	80,000	102,400	0	240		1		1- 22- 2
16.001-2-20	Decelles, Norman	72,800	15,900	72,800	0	210		1		1- 28-11
16.001-2-21.1	Yelle, Sylvain	42,600	17,300	42,600	0	210		1		1- 44- 6
16.001-2-50	Neault, Sharon Ann	17,300	17,300	17,300	0	330		1		1- 15- 9
16.001-2-51	Fregoe, Patrick H.	44,400	44,400	44,400	0	322	W	1		1- 30-10
16.001-2-56	C & J Enterprises LLC	217,800	41,900	217,800	0	416		1		1- 32- 4
16.001-2-57.1	C & J Enterprises LLC	302,900	72,000	302,900	0	416		1		1- 22- 8
16.001-2-59	Fregoe, Andrew S.	109,800	11,100	109,800	0	210		1		
16.001-2-60	Tanksi, John	1,100	1,100	1,100	0	311		1		
16.001-2-62.1	Bombard, Sheldon (LU)	600	600	600	0	311		1		
16.001-2-62.2	Lebire, Steve D.	400	400	400	0	311		1		
16.001-2-65	Curran, Pauline	500	500	500	0	314		1		
16.001-2-68	Campbell, Colin Thomas	59,700	34,200	59,700	0	240		1		1- 58-12.2
16.001-2-69	Morris, Gertrude (Estate)	16,500	16,500	16,500	0	314		1		1- 53- 1.11
16.001-2-70	Fregoe, Patrick H.	7,100	7,100	7,100	0	322		1		
16.001-2-71	Wade Communications Inc	11,400	11,400	11,400	0	833		6		1- 74-12
16.001-3-3.1	LaPlante, Guy	165,000	30,700	165,000	60	113		1		1- 58-11
16.001-3-3.2	Fregoe, Patrick H.	38,700	38,700	38,700	0	105		1		
16.001-3-3.31	Harvey, Robert J.	4,800	4,800	4,800	0	910	W	1		

Parcel Id	Name	2012	2013		Res Pct	Prp Cls	O C	R S	T C	Account Nbr
		Total Av	Land Av	Total Av						
16.001-3-3.32	Harvey, Robert J.	17,500	17,500	17,500	0	910	1			
16.001-3-4	Fregoe, Patrick H.	336,700	35,200	336,700	0	112	1			1- 30-11
16.001-3-5	Lamay, Stanley J.	33,000	11,100	33,000	0	270	1			1- 6-14
16.001-3-6	Perkins, Lynda A.	46,000	7,900	46,000	0	210	1			1- 8- 5
16.001-3-7.1	Harvey, Timothy	67,800	7,500	67,800	0	210	1			1- 8- 6
16.001-3-8	Mackey, Mary F.	9,600	9,600	9,600	0	322	1			1- 47-15
16.001-3-10	White, Lynn D.	2,500	19,300	117,300	0	210	1			1- 79-15
16.001-3-11	White, Lynn D.	117,300	2,500	2,500	0	311	1			1- 80- 1
16.001-3-12	Harvey, Robert J.	52,900	12,100	52,900	0	210	1			1- 55-13
16.001-3-13	Love, Leanore A.	42,000	13,500	42,000	0	210	1			1- 47- 5
16.001-3-14.11	Ware, Gerald B. II.	6,500	6,500	6,500	0	322	1			1- 7- 5.1
16.001-3-14.21	Ware, Gerald B. II.	34,900	11,200	34,900	0	270	1			1- 7- 5.2
16.001-3-16	Cummings, Stephen F.	18,200	12,200	18,200	0	210	1			1- 63- 6
16.001-3-18	Huto, Alfred L.	46,600	9,000	46,600	0	210	1			1- 23- 9
16.001-3-19.1	Gladding, Benny G.	87,000	8,400	87,000	0	270	1			1- 41- 1
16.001-3-20.1	Love, Paul W.	34,600	18,500	34,600	0	210	1			1- 47- 2
16.001-3-20.2	Love, Wendy	15,100	15,100	15,100	0	311	1			
16.001-3-22.2	Dunkelberg, Linda E.	2,900	2,900	2,900	0	311	1			1- 3- 7.2
16.001-3-22.3	Dunkelberg, Linda E.	24,500	12,700	24,500	0	312	1			
16.001-3-23	Burns (LC), Rodney A.	53,900	14,200	53,900	0	210	1			1- 50- 9
16.001-3-24	Harvey, Robert	2,000	2,000	2,000	0	314	1			
16.001-3-25	Harvey, Donna I.	6,900	6,900	6,900	0	322	W 1			1- 30-12
16.001-3-26.21	Kirkey, Renee	77,000	15,500	77,000	0	270	1			
16.001-3-26.112	Fregoe, Patrick	10,000	10,000	10,000	0	105	1			
16.001-3-27.1	Mackey, Mary F.	68,800	22,600	68,800	0	113	1			1- 48- 1
16.001-3-28	LaPlante, Guy A.	4,000	4,000	4,000	0	105	1			1- 58- 11.1
16.001-3-30	Harvey, Robert J.	166,800	46,200	166,800	0	280	1			1- 33- 7.1
16.001-4-3.12	Sherman, Deborah S.	79,500	14,800	79,500	0	210	1			
16.001-4-4.1	Young, Michael J.	83,100	15,000	83,100	0	210	1			1- 63-14.12
16.001-4-5	Brothers, Rachel R.	50,800	14,400	50,800	0	270	1			1- 47- 1
16.001-4-6	Robinson, Beverly M.	79,700	12,900	79,700	0	210	1			1- 63-14. 3
16.001-4-8	Perkins, Michael N.	27,900	14,300	27,900	0	270	1			1- 63-13.2
16.001-4-13	Saumier, Lucien	54,300	15,600	54,300	0	210	1			
16.001-4-14	Wells, Gary R.	78,100	15,000	78,100	0	210	1			1- 63-14.14
16.001-6-1.111	Smith, Ryan	1,000	1,000	1,000	0	323	1			1- 63- 3.11
16.001-6-1.112	White, Bonnie J.	78,000	70,000	78,000	0	312	W 1			
16.001-6-1.113	Dishaw, Thomas	2,000	2,000	2,000	0	314	W 1			

Page Totals	Parcels	37	1,919,400	529,100	1,919,400					
--------------------	----------------	----	-----------	---------	-----------	--	--	--	--	--

Parcel Id	Name	2012	2013		Res Pct	Prp Cls	O C	R S	T C	Account Nbr
		Total Av	Land Av	Total Av						
16.001-6-1.131	Perry, John F.	118,600	15,700	118,600	0	210		1		
16.001-6-1.132	Perry, Sam Timothy	13,900	13,900	13,900	0	311		1		
16.001-6-2.2	Williams, Charles R.	106,500	17,300	106,500	0	424		1		
16.001-6-3	Deshane, Alex R.	64,700	13,300	64,700	0	210		1		1- 63- 3.3
16.001-6-5.1	Smith, Ryan	2,600	2,600	2,600	0	314		1		1-63-3.5
16.001-6-5.21	Deruchia, Robert J.	112,000	15,000	112,000	0	210		1		
16.001-6-6.1	Dishaw, Thomas R.	137,400	44,300	137,400	50	557	W	1		
16.002-1-23.2	Gametta, Paul O.	8,500	8,500	8,500	0	314		1		1- 53- 2.3
16.002-1-23.3	Root, Jeffrey D.	112,400	17,100	112,400	0	210		1		1- 53- 2.2
16.002-1-23.6	White, Richard J.	107,400	26,600	107,400	0	210	W	1		1- 53- 1.21
16.002-1-23.41	Carvill, Robert G.	214,400	71,200	214,400	0	210	W	1		1-53-1.14
16.002-1-24	Zheng, Jian Shan	116,600	27,400	116,600	0	210	W	1		1- 69-11
16.002-1-25	Laba, Robert P (LU)	121,600	27,500	121,600	0	210	W	1		1- 41-14.1
16.002-1-26	Laba, Richard P.	144,300	30,300	144,300	0	210	W	1		1- 41-14. 2
16.002-1-27	Sandvoss, Kirk F.	160,900	20,000	160,900	0	210	W	1		1- 53- 1.22
16.002-1-28	Badlam, Patricia A.	150,000	24,100	150,000	0	210	W	1		1- 24-12
16.002-1-32	Nguyen, Hiep	1,000	1,000	1,000	0	314		1		
16.002-1-33.62	Deleel, William	93,000	20,200	93,000	0	210		1		1-53-3.22
* 16.002-1-33.111	Morris, Robert K.	199,600	54,400	199,600	78	240	W	1		1- 53- 3.11
16.002-1-37	Morris, Gertrude (Estate)	14,500	14,500	14,500	0	322		1		
16.002-1-39	Morris , Gertrude (Estate)	15,100	15,100	15,100	0	314		1		1- 53- 2.1
16.002-1-41	Foster, William C.	77,600	16,600	77,600	0	210		1		
16.002-1-43	Ashley, Don P.	22,000	22,000	22,000	0	322		1		
16.002-1-44	Morris, Robert K.		54,400	199,600	0	240	W	1		1- 53- 3.11
16.002-1-45	Rogers, Patricia		10,800	10,800	0	311		1		
16.002-1-46	Morris, Robert		10,800	10,800	0	311		1		
16.002-6-4.2	Robert, Steven C.	2,700	2,700	2,700	0	311		1		
16.002-6-4.12	Richards, Warren	276,000	87,500	276,000	0	210		1		
16.002-6-4.13	Laba, Robert P (LU)	36,900	36,900	36,900	0	322		1		
16.002-6-5	Jolley, Aaron M.	203,000	18,800	203,000	0	210		1		
16.002-6-6	Herman Revocable Trust, Margaret D	6,900	6,900	6,900	0	314		1		1-53-1.15
16.003-1-2	Seaway Timber Harvesting Inc	10,400	10,400	10,400	0	322		1		1- 63-13.1
16.003-1-3	Seaway Timber Harvesting Inc	5,100	5,100	5,100	0	322		1		1- 9-13
16.003-1-4	Seaway Timber Harvesting Inc	6,200	6,200	6,200	0	322		1		1- 16-13
16.003-1-5	Harvey, Robert J.	14,300	14,300	14,300	0	322		1		1- 65- 9
16.003-1-6	Lomvardos, Alex	12,400	12,400	12,400	0	910		1		1- 46-11
16.003-1-7	Agen, Robert W. Jr.	2,000	2,000	2,000	0	311		1		1- 23-11
Page Totals	Parcels	36	2,490,900	743,400	2,712,100					

Parcel Id	Name	2012	2013		Res Pct	Prp Cls	O C	R S	T C	Account Nbr
		Total Av	Land Av	Total Av						
16.003-1-8	Cooper, Rickey	33,300	8,800	33,300	0	210	1			1- 52- 7
16.003-1-9	Agen, Robert	8,100	2,900	8,100	0	312	1			1- 6- 4
16.003-1-10	Crowe, Adelaide B (Estate)	131,400	29,800	131,400	40	415	1			1- 11-12
16.003-1-11.1	Dishaw, Jeffrey K.	106,700	27,600	106,700	0	455	1			1- 81-12
16.003-1-11.2	Caron, Raymond G. Jr.	13,000	13,000	13,000	0	314	1			
16.003-1-12	Northrop, Donald	6,900	6,900	6,900	0	314	1			1- 69-15
16.003-1-13.1	LaPlante, Denes L.	103,500	14,200	103,500	0	210	1			1- 43-12. 2
16.003-1-14.1	Fregoe, Kenneth H (LU)	66,800	21,700	66,800	0	210	1			1- 31- 4
16.003-1-15	Fregoe, Earl	63,100	12,000	63,100	0	210	1			1- 30- 9
16.003-1-16.121	Peets, Jean	112,700	28,700	112,700	0	210	1			
16.003-1-19	Seaway Timber Harvesting Inc	4,500	4,500	4,500	0	322	1			1- 6- 15
16.003-1-24	Saumier, Theresa E (LU)	123,800	20,200	123,800	0	240	1			1- 63-14.11
16.026-1-1	Aubertine, Richard	86,800	14,500	86,800	0	210	1			
16.026-1-2	Aubertine, Richard L.	7,200	7,200	7,200	0	311	1			
16.026-1-3	Dow, Diana M.	64,800	14,500	64,800	0	270	1			1-8-7.1
16.026-1-4	Taylor, H. Ward	88,600	14,500	88,600	0	270	1			
16.026-1-5	Martin, Kyle E.	60,800	14,500	60,800	0	270	1			
16.026-1-6	Neverette, Robert	76,300	15,100	76,300	0	210	1			
16.026-1-7.1	Prentice, Ryan J.	104,400	15,000	104,400	0	210	1			1- 8- 7.2
16.026-1-8	Price, Richard	98,800	18,100	98,800	0	270	1			
16.026-1-9	Sweeney, Bernadette	88,400	18,500	88,400	0	270	1			1- 78-13
16.026-1-10	Levy, Elizabeth A.	5,400	5,400	5,400	0	314	1			
16.026-2-1	George, Christopher J.	121,100	14,700	121,100	0	210	1			1- 8-12
16.026-2-2.1	Page, Jason T.	121,100	14,600	121,100	0	484	1			1- 54-12
16.026-2-2.2	McDonald, Peggy	5,600	5,600	5,600	0	311	1			
16.026-2-3.11	LaPradd, Harold J. Jr.	82,000	17,200	82,000	0	210	1			1- 50-12
16.026-2-4.1	Badlam, Francis J.	3,400	3,400	3,400	0	311	W 1			1- 50-11
16.026-2-5	Cornell, Wallace	76,400	14,000	76,400	0	210	1			1- 20-10
16.026-2-6	Kenwall Realty Inc	53,200	28,900	53,200	0	210	W 1			1- 20- 9
16.026-2-7	Nova 1 Enterprises LLC	57,000	32,300	57,000	0	210	W 1			1- 79-11
16.026-2-8	Badlam, Francis J.	92,400	26,300	92,400	0	210	W 1			1- 83-13
16.026-2-9	Bigelow, Martin	74,800	18,600	74,800	0	210	1			1- 32-14
16.026-2-10	Goodnow, Robert A.	26,700	26,700	26,700	0	314	W 1			
16.026-2-11	Sutter, Joseph G.	74,800	15,900	74,800	0	411	W 1			1- 63-15
16.026-2-12.1	Sheridan, Richard Jr.	156,200	28,700	156,200	0	210	W 1			1- 84-12
16.026-2-12.2	Lippassaar, Arno	102,900	24,500	102,900	0	210	W 1			
16.026-2-13	Gayeskie, Andrew	166,300	25,700	166,300	0	210	W 1			1- 47- 6

Parcel Id	Name	2012	2013		Res Pct	Prp Cls	O C	R S	T C	Account Nbr
		Total Av	Land Av	Total Av						
16.026-2-14	White, Jonathan	152,000	27,200	152,000	0	210	W	1		1- 73- 9
16.026-2-16	Echlin, Gregory	7,200	7,200	7,200	0	311		1		
16.026-2-17	St Amand, Randall	6,800	6,800	6,800	0	311		1		
16.026-2-18	Levy, Elizabeth A.	6,300	6,300	6,300	0	314		1		
16.026-3-1	Foster, William C.	8,100	8,100	8,100	0	311		1		
16.026-3-2	Foster, William C.	89,100	16,300	89,100	0	210		1		
16.026-3-3	Foster, William C.	25,300	8,200	25,300	0	312		1		
16.026-3-4	Foster, William C.	3,900	3,900	3,900	0	311		1		
16.026-3-5	Foster, William C.	4,000	4,000	4,000	0	311		1		
16.026-3-6	Foster, William C.	3,600	3,600	3,600	0	311		1		
16.026-3-7	Foster, William C.	3,600	3,600	3,600	0	311		1		
16.026-3-8	Foster, William C.	3,600	3,600	3,600	0	311		1		
16.026-4-1.1	Rush, Dale S.	93,000	17,000	105,000	99	312		1		
16.026-4-1.2	Agans, Timothy W.	83,000	17,000	83,000	0	270		1		
16.026-4-2	Jessmer, Elwood T.	83,400	17,000	83,400	0	210		1		
16.034-2-1	Jeffery, Brian R.	138,400	17,200	138,400	0	210		1		1- 53- 3.5
16.034-2-2	Ashley, Don P.	117,400	16,800	117,400	0	210		1		1- 53- 3.4
16.034-2-3	Thomas, Timothy	65,700	15,600	65,700	0	210		1		1- 53- 1.12
16.034-2-4	Prashaw, Larry J.	71,900	27,600	71,900	0	210	W	1		1- 7-12
16.034-2-5	MacKinnon, Greg A.	128,300	26,600	128,300	0	210	W	1		1- 24- 9.2
16.034-2-6	Siddon, Rebecca M.	59,900	20,400	59,900	0	210	W	1		1- 24- 9.1
16.034-2-7	Besio, Elizabeth A.	115,000	19,600	115,000	0	210	W	1		1- 64-13
16.034-2-8	Gardiner, Rosemary A.	122,000	20,400	122,000	0	210	W	1		1- 32-15
16.034-2-9	Grenon, Gerard A.	91,200	20,600	91,200	0	210	W	1		1- 61-12
16.034-2-10	Debien, Leo R.	126,000	28,900	126,000	0	210	W	1		1- 53- 3.3
16.034-2-11	Sienkiewicz, Randy E.	124,400	27,400	124,400	0	210	W	1		1- 53- 3.21
16.034-2-12	Eldredge, Robert	44,500	44,500	44,500	0	314	W	1		
16.047-1-1	Fregoe, Patrick H.	500	500	500	0	314		1		
16.047-1-2	Curran, Pauline	1,500	1,500	1,500	0	314		1		
16.047-1-3	Warriner, Karen L.	60,700	9,600	60,700	0	210		1		1- 57-14
16.047-1-4	Wright, Gerald J.	29,700	7,000	29,700	0	210		1		1- 43-13
16.047-1-5	Stone, Brenda	67,700	10,100	67,700	0	210		1		1- 63- 1
16.047-1-6	Pelletier, Nicole L.	22,000	10,100	22,000	0	270		1		1- 70- 5
16.047-1-7	Beaudoin, Mary D.	37,400	7,000	37,400	0	270		1		1-67-10
16.047-1-8	Wilson, Scott A.	210,600	10,600	210,600	0	210		1		1- 60- 9
16.047-1-9	Laba, Frederick J.	44,600	7,000	44,600	0	210		1		1- 22-11
16.047-1-10	Foster, Carol	28,300	7,000	28,300	0	270		1		1- 12-12
Page Totals	Parcels		37	2,280,600	505,800	2,292,600				

Parcel Id	Name	2012	2013		Res Pct	Prp Cls	O C	R S	T C	Account Nbr
		Total Av	Land Av	Total Av						
16.047-1-11	Chapman, Philip J.	44,500	7,000	44,500	0	210	1			1- 12-13
16.047-1-12	Chapman, Philip	11,000	11,000	11,000	0	311	1			1- 34-12
16.047-1-13	LaFramboise, Mark	16,800	2,600	16,800	0	312	1			1- 24- 5
16.047-1-14	Gauthier, Lori	30,000	9,300	30,000	0	210	1			1- 27- 2
16.047-1-15	Curran, Christine A.	19,500	7,400	19,500	0	270	1			1- 22- 3
16.047-1-16	Curran, Vincent	56,000	14,300	56,000	0	210	1			1- 22- 4
16.047-1-17	Wright, Gerald J.	65,500	11,200	65,500	0	210	1			1- 81-10
16.047-2-1	A H Harris & Sons Inc	215,000	27,600	215,000	0	449	1			1- 31-14
16.047-2-2	Neault, Sharon Ann	9,600	9,600	9,600	0	330	1			1- 15-11
16.047-2-3	Neault, Sharon Ann	9,800	9,400	9,800	0	312	1			1- 15-10
16.047-2-4	JS Cinemas, Inc.	90,200	30,800	90,200	0	513	1			1- 54-11
16.047-2-5	Reynolds, Lawrence	57,700	9,500	57,700	0	210	1			1- 56-10
16.047-2-6	Northrop, Donald P.	69,000	14,700	69,000	0	411	1			1- 82-14
16.047-2-7	Northrup, Donald P.	149,200	12,600	149,200	0	455	1			1- 43- 5
16.047-2-8	Fregoe, Earl	50,500	12,900	50,500	0	210	1			1- 31- 1
16.047-2-9	Sweatland, James W.	70,200	13,300	70,200	0	210	1			
16.047-2-10	H & W Company LLC	160,000	18,100	160,000	0	449	1			1- 68-14
16.047-2-11	Phelix, Arthur W.	93,600	12,600	93,600	0	210	1			1- 48- 5.1
16.047-2-12	Gabri, Violet H.	1,600	1,600	1,600	0	311	1			1- 76- 1
16.047-2-13	Robillard, Anne	20,000	7,000	20,000	0	270	1			1- 53- 6
16.047-2-14	American Asphalt, Inc	21,400	7,000	21,400	0	270	1			1-41-13
16.047-2-15	Wilson, Harry Francis	45,700	10,100	45,700	0	210	1			1- 80-13
22.002-2-1	Wright, Michael	40,600	21,500	40,600	0	240	1			1- 81-11
22.002-2-2	Wright, Roy	73,400	9,100	73,400	0	210	1			1- 45-14
22.002-2-3	Wilson, Floyd S.	42,100	17,600	42,100	0	210	1			1- 43- 3
22.002-2-17.11	Runions, Ernest	75,700	27,200	75,700	0	240	1			1- 62- 9
22.002-2-19	Bender, Ian D.	54,900	15,800	54,900	0	240	1			1- 48-13
22.002-2-20.2	Olmstead, Danny	30,100	10,700	30,100	0	270	1			
22.002-2-20.11	Olmstead, Pearl (LU)	39,600	14,800	39,600	0	240	1			1- 55- 2
22.002-2-20.12	Burleigh, Patricia	97,800	14,700	97,800	0	210	1			
22.002-2-21.2	LaVine, Ted W.	3,700	3,700	3,700	0	314	1			
22.002-2-21.11	LaVine, Theodore W.	12,000	12,000	12,000	0	322	1			1- 44-14
22.002-2-21.12	Bender, Roseanne Lee	62,200	9,100	62,200	0	210	1			
22.002-2-22	Derouchie, Gerry J.	55,500	6,000	55,500	0	270	1			1- 44-15. 2
22.002-2-23	LaVine, Theodore	64,200	6,600	64,200	0	210	1			1- 44-15. 1
22.002-2-24	Whalen, Sarah E.	31,900	5,600	31,900	0	210	1			1- 57- 3
22.002-2-25	Williams, George C (Estate)	42,500	5,700	42,500	0	210	1			1- 63-12
Page Totals	Parcels		37	2,033,000	439,700	2,033,000				

Parcel Id	Name	2012	2013		Res Pct	Prp Cls	O C	R S	T C	Account Nbr
		Total Av	Land Av	Total Av						
22.002-2-26	Williams Estate, Steven	107,900	57,800	107,900	0	240	1			1- 83-10
22.002-2-29.3	Seguin, Lloyd M.	59,500	6,100	59,500	0	270	1			
22.002-2-29.11	Seguin, Lloyd	45,700	5,100	43,000	0	312	1			1- 42- 8.1
22.002-2-29.21	LaForce, Joseph H. Jr.	83,900	8,400	83,900	0	210	1			
22.002-2-29.411	LaForce, Joseph H. Jr.	6,400	6,400	6,400	0	322	1			
22.002-2-29.412	LaForce, Mathew J.	31,400	6,700	41,400	0	270	1			
22.002-2-30	Seguin, Lloyd M.	60,200	4,300	60,200	0	210	1			1- 42- 8.2
22.002-2-31	Seguin, Lloyd	73,800	6,400	73,800	0	270	1			1-18-15
22.002-2-35.1	Orosz, Martha E.	82,300	57,300	82,300	0	240	1			1-55-4
22.002-2-35.2	Orosz, Kip M.	56,900	16,800	56,900	0	270	1			
22.002-2-36	Lord, David F.	64,600	16,900	64,600	0	210	W 1			1- 85- 4
22.002-2-37	Kenny, Stephen W.	64,900	17,200	64,900	0	210	W 1			1- 62- 1
22.002-2-38	LePage, Linda L.	57,200	18,500	57,200	0	210	W 1			1- 46- 1
22.002-2-39	Murphy Family Revocable Trust	55,600	16,900	55,600	0	210	W 1			1- 53-10
22.002-2-43	Fobare, Mary	17,300	17,300	17,300	0	105	1			1- 29-12
22.002-2-46.11	Chase, Stewart	72,400	35,600	112,400	0	240	W 1			
22.002-2-46.12	Chase, Stewart	19,900	19,900	19,900	0	322	W 1			
22.002-2-46.13	Chase, Stewart	10,200	10,200	10,200	0	321	W 1			
22.002-3-1	Brothers, Francis	30,300	6,800	30,300	0	210	1			1- 72- 7
22.002-3-2	Campbell, Timothy C.	39,800	9,200	39,800	0	270	1			1- 11-10
22.002-3-3.2	Bradford, Michael	15,800	7,700	15,800	0	312	W 1			1-9-10.2
22.002-3-3.3	Bradford, Michael	4,900	2,500	4,900	0	312	W 1			1-9-10.3
22.002-3-3.11	LaRock, Paul	100,000	21,800	100,000	0	210	W 1			1- 9-10.1
22.002-3-4	Tassie, Kenneth D.	1,000	1,000	1,000	0	311	1			1- 72- 5
22.002-3-5.2	Gonce, Derek	18,600	6,600	18,600	0	270	1			
22.002-3-5.11	Meredith, Philip	35,700	21,600	21,600	0	312	1			1- 34- 6
22.002-3-5.121	Simpson, Thomas Emerson	12,800	6,100	12,800	0	312	1			
22.002-3-5.122	Lashomb, Richard M.	20,500	6,100	20,500	0	270	1			
22.002-3-6	Tassie, Kenneth D.	42,400	6,700	42,400	0	270	1			1- 83- 3
22.002-3-7	Malette, Mark A.	60,700	16,900	60,700	0	210	W 1			1- 6-16.2
22.002-3-8	Debien, Richard	44,000	16,700	44,000	0	270	W 1			1- 6-16.1
22.004-3-3.11	McManaman, Anthony	126,900	58,500	126,900	0	113	1			1- 23- 1
22.004-3-4.22	Dodge, George	40,400	17,400	40,400	0	312	1			
22.004-3-4.211	Fobare, Mary	40,600	17,000	40,600	0	120	W 1			1 - 15-12.2
22.004-3-5	Hewitt, Sherry	51,500	21,000	51,500	0	210	1			1- 19- 7
22.004-3-8	Hurlbut, Matthew S.	76,000	9,300	76,000	0	210	1			
22.004-3-9	Thrasher, Terry	60,400	5,000	60,400	0	210	1			1- 73- 4

Parcel Id	Name	2012	2013		Res Pct	Prp Cls	O C	R S	T C	Account Nbr
		Total Av	Land Av	Total Av						
22.004-3-10	LaPierre, Robert G.	40,500	18,500	40,500	0	312	1			1- 9-11
22.050-2-1	White, Scott A.	53,400	7,000	53,400	0	270	1			1- 39- 9
22.050-2-2	Wilson, Sue A.	22,800	5,500	22,800	0	210	1			1- 39- 8
22.050-2-3	Gale, Derrick A.	51,200	5,700	51,200	0	210	1			1- 19- 5
22.050-2-4	Tiernan, Leona	41,000	5,100	41,000	0	210	1			1- 48-10
22.050-2-5	Klinkiewicz, Valerie A.	33,900	3,500	33,900	0	210	1			1- 43- 4
22.050-2-6	LaForce, John	49,200	4,600	49,200	0	210	1			1- 42- 3
22.050-2-7	Thompson, Frances	39,100	7,600	39,100	0	210	1			1- 16- 7
22.050-2-8	Brais, Ruby	2,600	2,600	2,600	0	311	1			1- 84- 6
22.050-2-9	Roxax Enterprises, LLC	64,600	10,200	64,600	0	652	1			1- 78- 6
22.050-2-10	Seguin, Lloyd	65,100	4,800	65,100	0	220	1			1- 45-15.2
22.050-2-11	Newcombe, Michael	28,100	6,800	28,100	0	210	1			1- 76- 3
22.050-2-12	Greenview Cemetery	10,700	10,700	10,700	0	695	8			8- 89- 7
22.050-2-13	Tessier, Philip R.	40,300	7,600	40,300	0	210	W 1			1- 48- 9
22.050-2-14	Hadfield, Joyce L.	28,600	4,700	28,600	0	210	W 1			1- 46- 6
22.050-2-15	Kerr, William	40,500	3,100	40,500	0	210	1			1- 25-10
22.051-1-6	Hawkins, Wanda R.	29,900	3,100	29,900	0	210	1			1- 18- 4
22.051-1-8	Martin, James T. II.	74,700	16,700	74,700	0	210	W 1			1- 25- 9
22.051-2-1	Runions, Chad E.	70,800	8,400	70,800	0	270	1			
22.051-2-2	Runions, Chad E.	20,800	2,200	20,800	0	312	1			
22.051-2-3	Castagnier, Loretta	21,700	5,800	21,700	0	270	1			1- 84- 2
22.058-2-1	Martin, Alan L.	68,300	10,500	68,300	0	486	1			1- 48-12
22.058-2-2	Martin, Alan L.	29,700	2,800	29,700	0	210	1			1- 48-14
22.058-2-3	McCormick, Valerie I.	27,700	3,700	30,700	0	210	1			1- 73- 6
22.058-2-4	Hawkins, Kevin P.	29,100	6,200	6,200	0	312	1			
22.058-2-5	Hawkins, Kevin P.	35,800	16,400	35,800	0	210	W 1			1- 15-13
22.058-2-6	Ibey, Andrew C.	27,700	4,400	27,700	0	210	1			1- 39- 7
22.059-2-6	Alford, Craig P.	169,500	40,000	169,500	0	210	W 1			1- 53- 8
22.059-2-8	Aldridge, Jeannie	15,600	5,700	15,600	0	210	W 1			1- 20- 1
22.059-2-9	Aldridge, Robert A.	39,300	10,100	39,300	0	210	W 1			1- 77- 1
22.059-2-10.1	Griffin, Donald J.	65,900	9,100	65,900	0	210	1			1- 15-12.11
22.059-2-10.2	Griffin, Donald J.	1,000	1,000	1,000	0	314	W 1			
22.059-2-12.1	Willmart, Ivan T.	15,000	6,800	15,000	0	270	W 1			
22.059-2-15	Fassett, Thomas R.	63,500	8,900	63,500	0	210	1			
23.001-1-2	Geiser, Joseph H.	163,400	37,600	163,400	0	112	W 1			1- 38-15
23.001-1-30	Chase, Stewart	25,300	25,300	25,300	0	322	1			
23.001-1-31	Skowronek, Stanley		22,300	22,300	0	311	W 1			
Page Totals	Parcels		37	1,606,300	355,000	1,608,700				

Parcel Id	Name	2012	2013		Res Pct	Prp Cls	O C	R S	T C	Account Nbr
		Total Av	Land Av	Total Av						
23.001-2-4	McGay, Jeremy	9,600	6,000	9,600	0	210	1			1- 49- 4
23.001-2-5	McGay, Jeremy	55,400	39,200	55,400	0	240	1			1- 25- 4
23.001-2-7.1	Taillon, Douglas A.	55,000	25,000	55,000	0	210	1			1- 25- 1
23.001-2-7.22	Paige, Mark E.	62,200	6,600	62,200	0	270	1			
23.001-2-7.211	Paige, Richard L.	25,000	25,000	25,000	0	910	1			
23.001-2-7.212	Paige, Mark E.	2,000	2,000	2,000	0	314	1			
23.001-2-8	Thomas, Bing W.	80,000	49,700	80,000	0	322	1			1- 7- 3
23.001-2-9	Beamish, Michael	90,000	25,300	90,000	0	240	1			1- 39-11
23.001-2-11	Brothers, Ronald	30,700	30,700	30,700	0	910	1			1- 54-13
23.001-2-13	Brothers, Roger & Victoria	1,200	1,200	1,200	0	322	1			1- 15- 8
23.001-2-14	Brothers, Roger & Victoria	13,300	13,300	13,300	0	910	1			1- 15- 5
23.001-2-15	Boyce, Shannon M.	202,900	44,300	202,900	0	240	1			1- 28- 8
23.001-2-16	Moyer, Barry	33,700	33,700	33,700	0	322	1			1- 42- 5
23.001-2-17	Robideau, Cory W.	32,500	32,500	32,500	0	322	1			
23.001-3-3	Fisher, Michelle R.	61,400	16,400	61,400	0	210	W 1			1-54-5.2
23.001-3-4	Barber, Kirk D.	62,500	5,700	62,500	0	210	1			
23.001-3-5.11	Preston, Andrew	82,400	17,000	82,400	0	210	W 1			
23.001-3-6	Shantie, Philip E.	51,300	6,800	51,300	0	210	1			1- 65- 8
23.001-3-7.1	Fenlong, Shirley	9,800	9,800	9,800	0	311	W 1			
23.001-3-8.2	Fenlong, Shirley	63,300	16,000	63,300	0	210	W 1			
23.001-3-8.11	Hurlbut, Brian M.	113,800	64,700	113,800	0	240	W 1			1- 54- 5.1
23.001-3-8.13	Fenlong, Shirley	4,700	4,700	4,700	0	314	1			
23.001-3-9	Martin, Connie J.	63,800	4,800	63,800	0	210	1			1- 49- 5
23.001-3-10	Geiser, Joseph H.	26,300	26,300	26,300	0	105	W 1			1- 39- 2.1
23.001-3-11	Hurlbut, Audrey	3,500	3,500	3,500	0	314	1			
23.001-3-12	Hurlbut, Audrey	35,300	5,300	35,300	0	210	1			1- 39- 3
23.001-3-13	Gravlin, Michael J.	88,300	19,500	88,300	0	270	1			
23.001-3-14.1	Feeley, John R.	12,100	12,100	12,100	0	314	1			1- 30- 2
23.001-3-15	Adams, William	13,100	7,800	13,100	0	270	1			1- 75- 3
23.001-3-16.1	SRML, LLC	12,000	12,000	12,000	0	105	1			1- 78- 2
23.001-3-16.2	Ladison, Bridget M.	54,900	11,400	54,900	0	210	1			
23.001-3-16.3	SRML, LLC	11,000	11,000	11,000	0	323	1			
23.001-3-17	Hatch, Lawrence H.	74,500	6,800	74,500	0	270	1			
23.001-3-18.2	Grogan, Shawn Lowell	6,500	6,500	6,500	0	311	1			
23.001-3-18.11	Hurlbut, Lloyd J. Jr.	13,800	13,800	13,800	0	322	1			1- 39- 2.2
23.001-3-18.12	Hurlbut, Susan	52,800	6,600	52,800	0	210	1			
23.001-3-18.13	Leavens, Sharon Hurlbut	2,900	2,900	2,900	0	311	1			
Page Totals	Parcels		37	1,613,500	625,900	1,613,500				

Parcel Id	Name	2012	2013		Res Pct	Prp Cls	O C	R S	T C	Account Nbr
		Total Av	Land Av	Total Av						
23.001-3-18.14	Hurlbut, Lloyd J. Jr.	14,000	14,000	14,000	0	322		1		
23.001-3-18.15	Hurlbut, Susan	2,800	2,800	2,800	0	311		1		
23.001-3-19	Grogan, Shawn L.	70,800	6,800	70,800	0	210		1		1- 39- 4
23.001-3-20	Miller, Bernadette C.	40,400	8,400	40,400	0	210		1		1- 34- 8
23.001-3-21.1	Feeley, John R.	7,000	7,000	7,000	0	105		1		1- 78- 3
23.001-3-21.2	SRML, LLC	9,000	9,000	9,000	0	105		1		
23.001-3-22	Feeley, John R.	8,000	8,000	8,000	0	323		1		1- 77-15
23.001-3-23	Feeley, John R.	5,500	5,500	5,500	0	910		1		1- 30- 3.1
23.001-3-24	Jessmer, Jeremy	3,200	3,200	3,200	0	311		1		1- 30- 3.2
23.001-3-25	Lockhart, Robert (LU)	64,500	16,400	64,500	0	210	W	1		1- 27- 7
23.001-3-26	Trudell, Virgil C.	72,100	32,200	72,100	0	240	W	1		1- 73-13.1
23.001-3-27	Trudell, Virgil C.	8,900	8,900	8,900	0	322		1		
23.001-3-28	Prentice, Shaun L.	20,000	20,000	20,000	0	323		1		1- 62- 8
23.001-3-29	Gordon, Jerry P.	1,500	1,500	1,500	0	314		1		
23.001-3-30	Perry, Sara (LC)	3,400	3,400	3,400	0	314		1		
23.001-3-31.1	Perry, Sara (LC)	26,600	5,200	26,600	0	270		1		1- 55- 6
23.001-3-33	Miller, Shari L.	27,000	8,800	27,000	0	270		1		
23.001-3-36	Premo, Mark	8,000	4,200	8,000	0	312	W	1		1- 58-13
23.001-3-37	Colbert, Christina	6,400	5,400	6,400	0	260	W	1		1- 58-14
23.001-3-38.1	Brady, Timothy T.	14,600	14,600	14,600	0	311	W	1		1- 72- 2
23.001-3-38.2	Mitchell, Suzanne	39,800	9,300	39,800	0	270		1		
23.002-2-1	Seaway Timber Harvesting Inc	27,800	27,800	27,800	0	910		1		1- 52- 6
23.002-2-2	Lyons, Edward G.	7,800	7,800	7,800	0	323		1		1- 47- 9
23.002-2-3	Lyons, Edward Robert	15,000	15,000	15,000	0	910		1		1- 44-13
23.002-2-4.2	Brothers, Roger C.	37,400	11,500	37,400	0	210		1		
23.002-2-4.11	Brothers, Roger C.	20,900	20,900	20,900	0	323		1		1- 15- 4
23.002-2-4.12	Brothers, Ronald C.	60,200	9,200	60,200	0	210		1		
23.002-2-5	Rose, Matthew	16,300	16,300	16,300	0	910		1		1- 25- 5
23.002-2-6	Town of Louisville	31,500	31,500	31,500	0	910		8		8- 88-13
23.002-2-7	Seaway Timber Harvesting Inc.	17,500	17,500	17,500	0	910		1		1- 10-13
23.002-2-8	Harvey, Edward Jr.	17,100	17,100	17,100	0	322		1		1- 12- 2
23.003-1-2.12	Farley, Theodore J.	72,900	6,700	72,900	0	270		1		
23.003-1-2.111	Martin, James T II & Etal	86,200	47,600	86,200	0	112		1		1- 48-15
23.003-1-3	Clark, Franklin A & Jeffrey	5,600	5,600	5,600	0	910		1		1-18-9
23.003-1-4	Lyon, James	15,000	15,000	15,000	0	105		1		1- 62- 7
23.003-1-6	Clark, Franklin A & Jeffrey	3,500	3,500	3,500	0	910		1		1- 25- 3
23.003-1-7.1	Doud, Lorraine (LU)	2,400	2,400	2,400	0	910		1		1- 26- 6.1
Page Totals	Parcels		37	890,600	450,000	890,600				

Parcel Id	Name	2012	2013		Res Pct	Prp Cls	O C	R S	R S	T C	Account Nbr
		Total Av	Land Av	Total Av							
23.003-1-7.2	Goodspeed, Craig	1,000	1,000	1,000	0	910		1			1- 26- 6.2
23.003-1-8	Clark, Franklin A & Jeffrey	5,400	5,400	5,400	0	322		1			1- 25- 2
23.003-1-9	Clark, Franklin A & Jeffrey	3,200	3,200	3,200	0	322		1			1- 28- 7
23.003-1-10	Brothers, Francis W.	6,100	6,100	6,100	0	910		1			1- 15- 3
23.003-1-11	O'Neil, Francis (Estate)	50,000	18,700	50,000	0	240		1			1- 55- 3
23.003-1-12.2	Young, Cody R.	42,000	8,000	42,000	0	270		1			1- 53- 4.2
23.003-1-12.11	Mossow, Paul (LU)	52,000	22,000	52,000	0	270		1			1- 53- 4.1
23.003-1-13.1	Seguin, Tina M.	20,000	20,000	20,000	0	910		1			1- 24- 10
23.003-1-13.2	Clark, John M & Karen J	23,900	8,000	23,900	0	270		1			
23.003-1-14	Seguin, Tina M.	51,300	16,700	51,300	0	240		1			1- 24- 11
23.003-1-15.11	O'Neil, Patricia L.	2,100	2,100	2,100	0	843		1			
23.003-1-16.12	Tyo, Paul (LU)	18,500	18,500	18,500	0	322		1			
23.003-1-17	Lyon, James	12,600	12,600	12,600	0	105		1			
23.003-1-18	Tiernan, Edward T. Jr.	900	900	900	0	322		1			
352.000-1	New York State Transition Assm	0	0	0	0	993		3			
555.007-17-1	Time Warner - North Region	194,528	0	169,863	0	869		5			5- 87- 1
555.008-17-1	Verizon New York Inc	565,594	0	531,842	0	866		5			5- 87- 4. 1
555.008-17-2	Verizon New York Inc	1,265	0	1,190	0	866		5			5- 87- 4. 2
555.008-17-3	Verizon New York Inc	35,477	0	33,360	0	866		5			5- 87- 4. 3
555.009-17-1.1	Niagara Mohawk Power Corp	121,161	0	116,219	0	861		5 R			5- 87- 5.11
555.009-17-2	Niagara Mohawk Power Corp	271	0	260	0	861		5 R			5- 87- 5. 2
555.009-17-3	Niagara Mohawk Power Corp	7,600	0	7,290	0	861		5 R			5- 87- 5. 3
555.012-17-1	St Lawrence Gas Co	274,010	0	291,042	0	861		5			5- 87- 7
555.020-17-1	SLIC Network Solutions Inc		0	2,109	0	836		5			
652.089-9999-127.480/1881	Town of Massena	1,972,342	0	1,972,342	0	884		6			6- 86-12. 7
652.089-9999-127.480/1882	Town of Massena	193,877	0	193,877	0	884		6			6- 86-12.82
652.089-9999-132.350/1001	Niagara Mohawk Power Corp	20,782	0	20,782	0	882		6 R			6- 86-12. 4
652.089-9999-132.350/1882	Niagara Mohawk Power Corp	174,913	0	174,913	0	884		6 R			6- 86-12.81
652.089-9999-132.350/1883	Niagara Mohawk Power Corp	46,048	0	46,048	0	884		6 R			6- 86-12. 6
652.089-9999-139.900/2881	St Lawrence Gas Co	5,510	0	5,510	0	885		6			1- 99-19
652.089-9999-631.900/1881	Verizon New York Inc	278,455	0	234,071	0	836		6			6- 86- 3
652.089-9999-631.900/1882	Verizon New York Inc	29,461	0	24,776	0	836		6			6- 86- 4
652.089-9999-631.900/1883	Verizon New York Inc	1,490	0	1,243	0	836		6			6- 68- 5
Town Outside Village Totals	Parcels	1,822	172,266,311	61,395,100		175,416,064					
Town Grand Totals	Parcels	1,984	201,912,968	65,940,570		205,105,111					
Report Totals	Parcels	1,984	201,912,968	65,940,570		205,105,111					
Page Totals	Parcels	33	4,211,784	143,200		4,115,737					

STATE OF NEW YORK
 COUNTY - St Lawrence
 TOWN - Louisville
 VILLAGE - West Massena
 SWIS - 405201

2 0 1 3 T E N T A T I V E A S S E S S M E N T R O L L
 T A X A B L E SECTION OF THE ROLL - 1
 THESE ASSESSMENTS ARE ALSO USED FOR VILLAGE PURPOSES
 TAX MAP NUMBER SEQUENCE
 UNIFORM PERCENT OF VALUE IS 097.00

PAGE 1
 VALUATION DATE-JUL 01, 2012
 TAXABLE STATUS DATE-MAR 01, 2013

TAX MAP PARCEL NUMBER	PROPERTY LOCATION & CLASS	ASSESSMENT	EXEMPTION CODE	VILLAGE	COUNTY	TOWN	SCHOOL
CURRENT OWNERS NAME	SCHOOL DISTRICT	LAND	TAX DESCRIPTION	TAXABLE VALUE			
CURRENT OWNERS ADDRESS	PARCEL SIZE/GRID COORD	TOTAL	SPECIAL DISTRICTS	ACCOUNT NO.			
***** 9.073-1-2 *****							
6 Dover St							00205
9.073-1-2	210 1 Family Res		Vet - Wart 41121	0	11,400	11,400	0
Farnsworth Virgil V	Massena 1 405801	22,400	Vet - Wart 41127	11,400	0	0	0
Farnsworth Michelle L	150x16x80x170x100	138,000	Basic Star 41854	0	0	0	28,500
6 Dover St	FRNT 150.00 DPTH 98.00		VILLAGE TAXABLE VALUE		126,600		
Massena, NY 13662	BANK8888830		COUNTY TAXABLE VALUE		126,600		
	EAST-0350861 NRTH-1795805		TOWN TAXABLE VALUE		126,600		
	DEED BOOK 2007 PG-12104		SCHOOL TAXABLE VALUE		109,500		
	FULL MARKET VALUE	142,268					
***** 9.073-1-3 *****							
3 Sharon St							00306
9.073-1-3	210 1 Family Res		Basic Star 41854	0	0	0	28,500
Hulse Daniel H	Massena 1 405801	21,400	VILLAGE TAXABLE VALUE		93,700		
3 Sharon St	FRNT 78.00 DPTH 150.00	93,700	COUNTY TAXABLE VALUE		93,700		
Massena, NY 13662	EAST-0350914 NRTH-1795576		TOWN TAXABLE VALUE		93,700		
	DEED BOOK 1016 PG-853		SCHOOL TAXABLE VALUE		65,200		
	FULL MARKET VALUE	96,598					
***** 9.073-1-4 *****							
5 Sharon St							1- 2-13
9.073-1-4	210 1 Family Res		Basic Star 41854	0	0	0	28,500
Armpriester Ginger	Massena 1 405801	21,400	VILLAGE TAXABLE VALUE		156,200		
5 Sharon St	FRNT 78.00 DPTH 150.00	156,200	COUNTY TAXABLE VALUE		156,200		
Massena, NY 13662-1663	EAST-0350845 NRTH-1795532		TOWN TAXABLE VALUE		156,200		
	DEED BOOK 984 PG-21		SCHOOL TAXABLE VALUE		127,700		
	FULL MARKET VALUE	161,031					
***** 9.073-1-5 *****							
7 Sharon St							1- 4- 7
9.073-1-5	210 1 Family Res		VILLAGE TAXABLE VALUE		70,400		
Bourdeau Victor Gerald	Massena 1 405801	21,400	COUNTY TAXABLE VALUE		70,400		
33310 Acorn Ct	FRNT 78.00 DPTH 150.00	70,400	TOWN TAXABLE VALUE		70,400		
Magnolia, TX 77354	EAST-0350784 NRTH-1795491		SCHOOL TAXABLE VALUE		70,400		
	DEED BOOK 2008 PG-7243						
	FULL MARKET VALUE	72,577					
***** 9.073-1-6 *****							
9 Sharon St							00212
9.073-1-6	210 1 Family Res		Basic Star 41854	0	0	0	28,500
Cameron Shane M	Massena 1 405801	21,400	VILLAGE TAXABLE VALUE		121,200		
Cameron Alana M	FRNT 78.00 DPTH 150.00	121,200	COUNTY TAXABLE VALUE		121,200		
9 Sharon St	BANK8888830		TOWN TAXABLE VALUE		121,200		
Massena, NY 13662-1601	EAST-0350718 NRTH-1795449		SCHOOL TAXABLE VALUE		92,700		
	DEED BOOK 2010 PG-3332						
	FULL MARKET VALUE	124,948					

STATE OF NEW YORK
 COUNTY - St Lawrence
 TOWN - Louisville
 VILLAGE - West Massena
 SWIS - 405201

2 0 1 3 T E N T A T I V E A S S E S S M E N T R O L L
 T A X A B L E SECTION OF THE ROLL - 1
 THESE ASSESSMENTS ARE ALSO USED FOR VILLAGE PURPOSES
 TAX MAP NUMBER SEQUENCE
 UNIFORM PERCENT OF VALUE IS 097.00

PAGE 2
 VALUATION DATE-JUL 01, 2012
 TAXABLE STATUS DATE-MAR 01, 2013

TAX MAP PARCEL NUMBER	PROPERTY LOCATION & CLASS	ASSESSMENT	EXEMPTION CODE-----VILLAGE-----	COUNTY-----	TOWN-----	SCHOOL
CURRENT OWNERS NAME	SCHOOL DISTRICT	LAND	TAX DESCRIPTION	TAXABLE VALUE		
CURRENT OWNERS ADDRESS	PARCEL SIZE/GRID COORD	TOTAL	SPECIAL DISTRICTS	ACCOUNT NO.		
***** 9.073-1-7 *****						
11 Sharon St						00202
9.073-1-7	210 1 Family Res		Vet - Wart 41121	0	11,400	11,400 0
Vazquez Sue	Massena 1 405801	21,400	Vet - Wart 41127	11,400	0	0 0
Vazquez Kermith	FRNT 78.00 DPTH 150.00	99,900	Basic Star 41854	0	0	0 28,500
11 Sharon St	EAST-0350655 NRTH-1795407		VILLAGE TAXABLE VALUE		88,500	
Massena, NY 13662-1601	DEED BOOK 2009 PG-15723		COUNTY TAXABLE VALUE		88,500	
	FULL MARKET VALUE	102,990	TOWN TAXABLE VALUE		88,500	
			SCHOOL TAXABLE VALUE		71,400	
***** 9.073-1-8 *****						
15 Sharon St						1- 2-11.2
9.073-1-8	210 1 Family Res		Enhanced S 41834	0	0	0 60,140
Charette Revocable Trust Josep	Massena 1 405801	20,700	VILLAGE TAXABLE VALUE		94,500	
Charette Revocable Trust Clair	137x90x136x90	94,500	COUNTY TAXABLE VALUE		94,500	
15 Sharon St	FRNT 137.00 DPTH 90.00		TOWN TAXABLE VALUE		94,500	
Massena, NY 13662-1601	EAST-0350552 NRTH-1795378		SCHOOL TAXABLE VALUE		34,360	
	DEED BOOK 2013 PG-859					
PRIOR OWNER ON 3/01/2013	FULL MARKET VALUE	97,423				
Charette Revocable Trust Josep						
***** 9.073-1-9.1 *****						
62 Westwood Dr						1- 2-11.9
9.073-1-9.1	210 1 Family Res		Basic Star 41854	0	0	0 28,500
Lim Byung S	Massena 1 405801	22,400	VILLAGE TAXABLE VALUE		168,100	
Lim In K	100x136x100x135	168,100	COUNTY TAXABLE VALUE		168,100	
PO Box 606	FRNT 100.00 DPTH 136.00		TOWN TAXABLE VALUE		168,100	
Massena, NY 13662	EAST-0350602 NRTH-1795295		SCHOOL TAXABLE VALUE		139,600	
	DEED BOOK 947 PG-945					
	FULL MARKET VALUE	173,299				
***** 9.073-1-9.2 *****						
60 Westwood Dr						1- 2-11.92
9.073-1-9.2	210 1 Family Res		Basic Star 41854	0	0	0 28,500
McMahon Andrew	Massena 1 405801	26,500	VILLAGE TAXABLE VALUE		188,600	
McMahon Meagan	SP184000	188,600	COUNTY TAXABLE VALUE		188,600	
60 Westwood Dr	110x135x110x134		TOWN TAXABLE VALUE		188,600	
Massena, NY 13662	FRNT 110.00 DPTH 135.00		SCHOOL TAXABLE VALUE		160,100	
	EAST-0350659 NRTH-1795210					
	DEED BOOK 2002 PG-21488					
	FULL MARKET VALUE	194,433				
***** 9.073-1-10.2 *****						
10 Ann St						
9.073-1-10.2	210 1 Family Res		Basic Star 41854	0	0	0 28,500
Kass Timothy	Massena 1 405801	23,300	VILLAGE TAXABLE VALUE		179,700	
1360 Woodcreek Blvd	FRNT 100.00 DPTH 150.00	179,700	COUNTY TAXABLE VALUE		179,700	
Rockford, IL 61108-1516	BANK8888830		TOWN TAXABLE VALUE		179,700	
	EAST-0350745 NRTH-1795300		SCHOOL TAXABLE VALUE		151,200	
	DEED BOOK 2012 PG-2783					
	FULL MARKET VALUE	185,258				

STATE OF NEW YORK
 COUNTY - St Lawrence
 TOWN - Louisville
 VILLAGE - West Massena
 SWIS - 405201

2 0 1 3 T E N T A T I V E A S S E S S M E N T R O L L
 T A X A B L E SECTION OF THE ROLL - 1
 THESE ASSESSMENTS ARE ALSO USED FOR VILLAGE PURPOSES
 TAX MAP NUMBER SEQUENCE
 UNIFORM PERCENT OF VALUE IS 097.00

PAGE 3
 VALUATION DATE-JUL 01, 2012
 TAXABLE STATUS DATE-MAR 01, 2013

TAX MAP PARCEL NUMBER	PROPERTY LOCATION & CLASS	ASSESSMENT	EXEMPTION CODE	VILLAGE	COUNTY	TOWN	SCHOOL
CURRENT OWNERS NAME	SCHOOL DISTRICT	LAND	TAX DESCRIPTION	TAXABLE VALUE			
CURRENT OWNERS ADDRESS	PARCEL SIZE/GRID COORD	TOTAL	SPECIAL DISTRICTS	ACCOUNT NO.			
***** 9.073-1-10.11 *****							
9.073-1-10.11	6 Ann St 210 1 Family Res		Basic Star 41854	0	0	0	1- 2-11.41 28,500
Laughman Lisa M	Massena 1 405801	23,100	VILLAGE TAXABLE VALUE		171,200		
6 Ann St	FRNT 97.00 DPTH 150.00	171,200	COUNTY TAXABLE VALUE		171,200		
Massena, NY 13662-1621	BANK8888111		TOWN TAXABLE VALUE		171,200		
	EAST-0350911 NRTH-1795397		SCHOOL TAXABLE VALUE		142,700		
	DEED BOOK 2011 PG-2005						
	FULL MARKET VALUE	176,495					
***** 9.073-1-10.12 *****							
9.073-1-10.12	8 Ann St 210 1 Family Res		Enhanced S 41834	0	0	0	1- 2-11.42 60,140
Hyde Audrey J	Massena 1 405801	23,300	VILLAGE TAXABLE VALUE		192,000		
8 Ann St	FRNT 100.00 DPTH 150.00	192,000	COUNTY TAXABLE VALUE		192,000		
Massena, NY 13662	EAST-0350831 NRTH-1795340		TOWN TAXABLE VALUE		192,000		
	DEED BOOK 2008 PG-17098		SCHOOL TAXABLE VALUE		131,860		
	FULL MARKET VALUE	197,938					
***** 9.073-1-11.21 *****							
9.073-1-11.21	7 Ann St 210 1 Family Res		Basic Star 41854	0	0	0	1- 2-11.52 28,500
Hammill George F	Massena 1 405801	24,000	VILLAGE TAXABLE VALUE		167,500		
Hammill Suzanne H	FRNT 139.00 DPTH 160.00	167,500	COUNTY TAXABLE VALUE		167,500		
7 Ann St	EAST-0350940 NRTH-1795156		TOWN TAXABLE VALUE		167,500		
Massena, NY 13662	DEED BOOK 1035 PG-400		SCHOOL TAXABLE VALUE		139,000		
	FULL MARKET VALUE	172,680					
***** 9.073-1-12.1 *****							
9.073-1-12.1	58 Westwood Dr 210 1 Family Res		Basic Star 41854	0	0	0	9-10-6 28,500
Tubbs John C	Massena 1 405801	25,900	VILLAGE TAXABLE VALUE		206,600		
Tubbs Patricia	FRNT 190.00 DPTH 175.00	206,600	COUNTY TAXABLE VALUE		206,600		
58 Westwood Dr	BANK8888869		TOWN TAXABLE VALUE		206,600		
Massena, NY 13662	EAST-0350788 NRTH-1795077		SCHOOL TAXABLE VALUE		178,100		
	DEED BOOK 1999 PG-3274						
	FULL MARKET VALUE	212,990					
***** 9.073-1-14.1 *****							
9.073-1-14.1	54 Westwood Dr 210 1 Family Res		Vet - Wart 41121	0	11,400	11,400	1- 2-11.20 0
Darling Dwaine P	Massena 1 405801	28,500	Vet - Wart 41127	11,400	0	0	0
Darling A Ruth	151x160x80x10x130	173,300	Basic Star 41854	0	0	0	28,500
54 Westwood Dr	FRNT 151.00 DPTH 160.00		VILLAGE TAXABLE VALUE		161,900		
Massena, NY 13662	EAST-0350907 NRTH-1794998		COUNTY TAXABLE VALUE		161,900		
	DEED BOOK 1078 PG-502		TOWN TAXABLE VALUE		161,900		
	FULL MARKET VALUE	178,660	SCHOOL TAXABLE VALUE		144,800		

STATE OF NEW YORK
 COUNTY - St Lawrence
 TOWN - Louisville
 VILLAGE - West Massena
 SWIS - 405201

2 0 1 3 T E N T A T I V E A S S E S S M E N T R O L L
 T A X A B L E SECTION OF THE ROLL - 1
 THESE ASSESSMENTS ARE ALSO USED FOR VILLAGE PURPOSES
 TAX MAP NUMBER SEQUENCE
 UNIFORM PERCENT OF VALUE IS 097.00

PAGE 4
 VALUATION DATE-JUL 01, 2012
 TAXABLE STATUS DATE-MAR 01, 2013

TAX MAP PARCEL NUMBER	PROPERTY LOCATION & CLASS	ASSESSMENT	EXEMPTION CODE	VILLAGE	COUNTY	TOWN	SCHOOL
CURRENT OWNERS NAME	SCHOOL DISTRICT	LAND	TAX DESCRIPTION	TAXABLE VALUE			
CURRENT OWNERS ADDRESS	PARCEL SIZE/GRID COORD	TOTAL	SPECIAL DISTRICTS				ACCOUNT NO.
***** 9.073-1-15.11 *****							
9.073-1-15.11	55 Westwood Dr						1- 2-11.19
Fahd Charles F	210 1 Family Res		Basic Star 41854	0	0	0	28,500
Fahd Susan	Massena 1 405801	31,600	VILLAGE TAXABLE VALUE		199,200		
55 Westwood Dr	180x150x180x138x175	199,200	COUNTY TAXABLE VALUE		199,200		
Massena, NY 13662	FRNT 180.00 DPTH 170.00		TOWN TAXABLE VALUE		199,200		
	EAST-0350727 NRTH-1794834		SCHOOL TAXABLE VALUE		170,700		
	DEED BOOK 1110 PG-122						
	FULL MARKET VALUE	205,361					
***** 9.073-1-18.1 *****							
9.073-1-18.1	61 Westwood Dr						1- 2-11.71
Mailhot Steven R	210 1 Family Res		Basic Star 41854	0	0	0	28,500
Mailhot Kathleen J	Massena 1 405801	20,600	VILLAGE TAXABLE VALUE		188,200		
61 Westwood Dr	FRNT 80.00 DPTH 145.00	188,200	COUNTY TAXABLE VALUE		188,200		
Massena, NY 13662	EAST-0350456 NRTH-1795169		TOWN TAXABLE VALUE		188,200		
	DEED BOOK 1999 PG-16942		SCHOOL TAXABLE VALUE		159,700		
	FULL MARKET VALUE	194,021					
***** 9.073-1-18.2 *****							
9.073-1-18.2	59 Westwood Dr						1- 2-11.72
Kassian Douglas E	210 1 Family Res		Basic Star 41854	0	0	0	28,500
Kassian Lucille T	Massena 1 405801	22,600	VILLAGE TAXABLE VALUE		164,400		
59 Westwood Dr	FRNT 100.00 DPTH 145.00	164,400	COUNTY TAXABLE VALUE		164,400		
Massena, NY 13662	EAST-0350502 NRTH-1795090		TOWN TAXABLE VALUE		164,400		
	DEED BOOK 2003 PG-7134		SCHOOL TAXABLE VALUE		135,900		
	FULL MARKET VALUE	169,485					
***** 9.073-1-18.3 *****							
9.073-1-18.3	57 Westwood Dr						1- 2-11.8
Feeley John R	210 1 Family Res		Vet - Wart 41121	0	11,400	11,400	0
Feeley Gay K	Massena 1 405801	30,200	Vet - Wart 41127	11,400	0	0	0
57 Westwood Dr	FRNT 164.00 DPTH 170.00	200,200	Basic Star 41854	0	0	0	28,500
Massena, NY 13662	EAST-0350588 NRTH-1794972		VILLAGE TAXABLE VALUE		188,800		
	DEED BOOK 933 PG-00874		COUNTY TAXABLE VALUE		188,800		
	FULL MARKET VALUE	206,392	TOWN TAXABLE VALUE		188,800		
			SCHOOL TAXABLE VALUE		171,700		
***** 9.073-1-19 *****							
9.073-1-19	65 Westwood Dr						1- 2-11.12
Anderson Scott M	210 1 Family Res		Basic Star 41854	0	0	0	28,500
Anderson Barbara B	Massena 1 405801	26,300	VILLAGE TAXABLE VALUE		124,100		
65 Westwood Dr	129x145x130x144	124,100	COUNTY TAXABLE VALUE		124,100		
Massena, NY 13662	FRNT 129.00 DPTH 145.00		TOWN TAXABLE VALUE		124,100		
	EAST-0350401 NRTH-1795257		SCHOOL TAXABLE VALUE		95,600		
	DEED BOOK 1024 PG-369						
	FULL MARKET VALUE	127,938					

STATE OF NEW YORK
 COUNTY - St Lawrence
 TOWN - Louisville
 VILLAGE - West Massena
 SWIS - 405201

2 0 1 3 T E N T A T I V E A S S E S S M E N T R O L L
 T A X A B L E SECTION OF THE ROLL - 1
 THESE ASSESSMENTS ARE ALSO USED FOR VILLAGE PURPOSES
 TAX MAP NUMBER SEQUENCE
 UNIFORM PERCENT OF VALUE IS 097.00

PAGE 5
 VALUATION DATE-JUL 01, 2012
 TAXABLE STATUS DATE-MAR 01, 2013

TAX MAP PARCEL NUMBER	PROPERTY LOCATION & CLASS	ASSESSMENT	EXEMPTION CODE	VILLAGE	COUNTY	TOWN	SCHOOL
CURRENT OWNERS NAME	SCHOOL DISTRICT	LAND	TAX DESCRIPTION	TAXABLE VALUE			
CURRENT OWNERS ADDRESS	PARCEL SIZE/GRID COORD	TOTAL	SPECIAL DISTRICTS	ACCOUNT NO.			
***** 9.073-1-20 *****							
	71,75 Westwood Dr						999-009
9.073-1-20	411 Apartment		VILLAGE TAXABLE VALUE				1016,100
MTSH Realty Massena, NY LLC	Massena 1 405801	69,900	COUNTY TAXABLE VALUE				1016,100
27 East Willow Tree Rd	142x304x130x296	1016,100	TOWN TAXABLE VALUE				1016,100
Spring Valley, NY 10977	FRNT 304.00 DPTH 142.00 BANK8888830		SCHOOL TAXABLE VALUE				1016,100
	EAST-0350254 NRTH-1795498						
	DEED BOOK 2007 PG-4023						
	FULL MARKET VALUE	1047,526					
***** 9.073-1-23.11 *****							
	8,10 Sharon St & 247 Andrews						1- 2-11.61
9.073-1-23.11	411 Apartment		VILLAGE TAXABLE VALUE				508,000
MTSH Realty Massena, NY LLC	Massena 1 405801	77,800	COUNTY TAXABLE VALUE				508,000
27 East Willow Tree Rd	FRNT 280.00 DPTH	508,000	TOWN TAXABLE VALUE				508,000
Spring Valley, NY 10977	ACRES 1.00 BANK8888830		SCHOOL TAXABLE VALUE				508,000
	EAST-0350692 NRTH-1795775						
	DEED BOOK 2007 PG-4023						
	FULL MARKET VALUE	523,711					
***** 9.073-1-23.11/1 *****							
	241 Andrews St						
9.073-1-23.11/1	411 Apartment		VILLAGE TAXABLE VALUE				169,300
MTSH Realty Massena, NY LLC	Massena 1 405801	20,650	COUNTY TAXABLE VALUE				169,300
27 East Willow Tree Rd	FRNT 140.00 DPTH 100.00	169,300	TOWN TAXABLE VALUE				169,300
Spring Valley, NY 10977	BANK8888830		SCHOOL TAXABLE VALUE				169,300
	DEED BOOK 2007 PG-4023						
	FULL MARKET VALUE	174,536					
***** 9.073-1-23.11/2 *****							
	4-8 Sharon St						
9.073-1-23.11/2	411 Apartment		VILLAGE TAXABLE VALUE				677,400
MTSH Realty Massena, NY LLC	Massena 1 405801	61,400	COUNTY TAXABLE VALUE				677,400
27 East Willow Tree Rd	ACRES 1.00 BANK8888830	677,400	TOWN TAXABLE VALUE				677,400
Spring Valley, NY 10977	DEED BOOK 2007 PG-4023		SCHOOL TAXABLE VALUE				677,400
	FULL MARKET VALUE	698,351					
***** 9.073-1-23.12 *****							
	72,74 Westwood Dr						
9.073-1-23.12	411 Apartment		VILLAGE TAXABLE VALUE				677,400
MTSH Realty Massena, NY LLC	Massena 1 405801	77,550	COUNTY TAXABLE VALUE				677,400
27 East Willow Tree Rd	FRNT 325.00 DPTH 225.00	677,400	TOWN TAXABLE VALUE				677,400
Spring Valley, NY 10977	BANK8888830		SCHOOL TAXABLE VALUE				677,400
	EAST-0350449 NRTH-1795641						
	DEED BOOK 2007 PG-4023						
	FULL MARKET VALUE	698,351					

STATE OF NEW YORK
 COUNTY - St Lawrence
 TOWN - Louisville
 VILLAGE - West Massena
 SWIS - 405201

2 0 1 3 T E N T A T I V E A S S E S S M E N T R O L L
 T A X A B L E SECTION OF THE ROLL - 1
 THESE ASSESSMENTS ARE ALSO USED FOR VILLAGE PURPOSES
 TAX MAP NUMBER SEQUENCE
 UNIFORM PERCENT OF VALUE IS 097.00

PAGE 6
 VALUATION DATE-JUL 01, 2012
 TAXABLE STATUS DATE-MAR 01, 2013

TAX MAP PARCEL NUMBER	PROPERTY LOCATION & CLASS	ASSESSMENT	EXEMPTION CODE	VILLAGE	COUNTY	TOWN	SCHOOL
CURRENT OWNERS NAME	SCHOOL DISTRICT	LAND	TAX DESCRIPTION	TAXABLE VALUE			
CURRENT OWNERS ADDRESS	PARCEL SIZE/GRID COORD	TOTAL	SPECIAL DISTRICTS				ACCOUNT NO.
***** 9.073-1-25 *****							
251,253	Andrews St						1- 83-16 &
9.073-1-25	411 Apartment		VILLAGE TAXABLE VALUE	677,400			
MTSH Realty Massena, NY LLC	Massena 1 405801	55,600	COUNTY TAXABLE VALUE	677,400			
27 East Willow Tree Rd	FRNT 371.00 DPTH 197.00	677,400	TOWN TAXABLE VALUE	677,400			
Spring Valley, NY 10977	BANK8888830		SCHOOL TAXABLE VALUE	677,400			
	EAST-0350020 NRTH-1795376						
	DEED BOOK 2007 PG-4023						
	FULL MARKET VALUE	698,351					
***** 9.073-4-6 *****							
11	Wellington Dr						28,500
9.073-4-6	210 1 Family Res		Basic Star 41854	0	0	0	
Gerber William R	Massena 1 405801	33,900	VILLAGE TAXABLE VALUE	220,000			
O'Geen Tammie A	260x197x123x191 Sp 185000	220,000	COUNTY TAXABLE VALUE	220,000			
11 Wellington Dr	FRNT 260.00 DPTH 194.00		TOWN TAXABLE VALUE	220,000			
Massena, NY 13662	EAST-0349727 NRTH-1794331		SCHOOL TAXABLE VALUE	191,500			
	DEED BOOK 2003 PG-21625						
	FULL MARKET VALUE	226,804					
***** 9.073-4-8 *****							
261	Andrews St						28,500
9.073-4-8	210 1 Family Res		Basic Star 41854	0	0	0	
Ahlfeld Timothy	Massena 1 405801	18,800	VILLAGE TAXABLE VALUE	113,900			
Ahlfeld Kathleen	FRNT 128.00 DPTH 173.00	113,900	COUNTY TAXABLE VALUE	113,900			
261 Andrews St	EAST-0349677 NRTH-1795055		TOWN TAXABLE VALUE	113,900			
Massena, NY 13662	DEED BOOK 1012 PG-425		SCHOOL TAXABLE VALUE	85,400			
	FULL MARKET VALUE	117,423					
***** 9.073-4-9 *****							
259	Andrews St						
9.073-4-9	210 1 Family Res		VILLAGE TAXABLE VALUE	98,800			
Searles Lyndon L Jr	Massena 1 405801	27,800	COUNTY TAXABLE VALUE	98,800			
5310 New Hampshire Ave NW	FRNT 137.00 DPTH 173.00	98,800	TOWN TAXABLE VALUE	98,800			
Washington, DC 20011-6602	EAST-0349762 NRTH-1795144		SCHOOL TAXABLE VALUE	98,800			
	DEED BOOK 1998 PG-11029						
	FULL MARKET VALUE	101,856					
***** 9.073-4-10 *****							
257	Andrews St						
9.073-4-10	210 1 Family Res		Vet - Comb 41131	0	19,000	19,000	0
Fent Mary M Irrev Trust	Massena 1 405801	24,500	Vet - Comb 41137	19,000	0	0	0
257 Andrews St	SP83500	104,400	Enhanced S 41834	0	0	0	60,140
Massena, NY 13662	FRNT 95.00 DPTH 185.00		VILLAGE TAXABLE VALUE	85,400			
	EAST-0349855 NRTH-1795220		COUNTY TAXABLE VALUE	85,400			
	DEED BOOK 2003 PG-23777		TOWN TAXABLE VALUE	85,400			
	FULL MARKET VALUE	107,629	SCHOOL TAXABLE VALUE	44,260			

STATE OF NEW YORK
 COUNTY - St Lawrence
 TOWN - Louisville
 VILLAGE - West Massena
 SWIS - 405201

2 0 1 3 T E N T A T I V E A S S E S S M E N T R O L L
 T A X A B L E SECTION OF THE ROLL - 1
 THESE ASSESSMENTS ARE ALSO USED FOR VILLAGE PURPOSES
 TAX MAP NUMBER SEQUENCE
 UNIFORM PERCENT OF VALUE IS 097.00

PAGE 7
 VALUATION DATE-JUL 01, 2012
 TAXABLE STATUS DATE-MAR 01, 2013

TAX MAP PARCEL NUMBER	PROPERTY LOCATION & CLASS	ASSESSMENT	EXEMPTION CODE-----VILLAGE-----COUNTY-----TOWN-----SCHOOL	TAXABLE VALUE	ACCOUNT NO.
CURRENT OWNERS NAME	SCHOOL DISTRICT	LAND	TAX DESCRIPTION		
CURRENT OWNERS ADDRESS	PARCEL SIZE/GRID COORD	TOTAL	SPECIAL DISTRICTS		
***** 9.073-5-1 *****					
8 Serra Ln	210 1 Family Res		Basic Star 41854	0	0 0 28,500
9.073-5-1	Massena 1 405801	30,000	VILLAGE TAXABLE VALUE		242,000
Walbridge Kevin J	FRNT 193.00 DPTH 136.00	242,000	COUNTY TAXABLE VALUE		242,000
Cromie Bridget M	EAST-0350914 NRTH-1794457		TOWN TAXABLE VALUE		242,000
8 Serra Ln	DEED BOOK 2010 PG-19097		SCHOOL TAXABLE VALUE		213,500
Massena, NY 13662-1639	FULL MARKET VALUE	249,485			
***** 9.073-5-3.11 *****					
4 Serra Ln	210 1 Family Res		Basic Star 41854	0	0 0 28,500
9.073-5-3.11	Massena 1 405801	35,500	VILLAGE TAXABLE VALUE		242,200
Almasian Jeffrey A	100x137x100x147	242,200	COUNTY TAXABLE VALUE		242,200
Almasian Rosanne D	ACRES 1.25		TOWN TAXABLE VALUE		242,200
4 Serra Ln	EAST-0350757 NRTH-1794614		SCHOOL TAXABLE VALUE		213,700
Massena, NY 13662	DEED BOOK 1998 PG-451				
	FULL MARKET VALUE	249,691			
***** 9.073-5-5 *****					
Ashbury Pl	311 Res vac land		VILLAGE TAXABLE VALUE		30,000
9.073-5-5	Massena 1 405801	30,000	COUNTY TAXABLE VALUE		30,000
Maginn Richard E	FRNT 150.00 DPTH 193.00	30,000	TOWN TAXABLE VALUE		30,000
Maginn Carol L	EAST-0350786 NRTH-1794386		SCHOOL TAXABLE VALUE		30,000
PO Box 746	DEED BOOK 2008 PG-15262				
Massena, NY 13662	FULL MARKET VALUE	30,928			
***** 9.073-5-6.1 *****					
4 Ashbury Pl	210 1 Family Res		VILLAGE TAXABLE VALUE		325,000
9.073-5-6.1	Massena 1 405801	42,000	COUNTY TAXABLE VALUE		325,000
St Pierre Erick Jean-Charles	120x184x219x175x245	325,000	TOWN TAXABLE VALUE		325,000
St Pierre Catherine Ann	FRNT 120.00 DPTH 245.00		SCHOOL TAXABLE VALUE		325,000
PO Box 32	BANK8888150				
Fort Kent, ME 04743-0032	EAST-0350601 NRTH-1794320				
	DEED BOOK 2012 PG-3802				
	FULL MARKET VALUE	335,052			
***** 9.073-5-7 *****					
3 Ashbury Pl	210 1 Family Res		Basic Star 41854	0	0 0 28,500
9.073-5-7	Massena 1 405801	29,200	VILLAGE TAXABLE VALUE		260,000
LeClerc Francine	FRNT 73.00 DPTH 184.00	260,000	COUNTY TAXABLE VALUE		260,000
LeBlanc Robert	EAST-0350630 NRTH-1794141		TOWN TAXABLE VALUE		260,000
3 Ashbury Pl	DEED BOOK 2008 PG-3599		SCHOOL TAXABLE VALUE		231,500
Massena, NY 13662	FULL MARKET VALUE	268,041			

STATE OF NEW YORK
 COUNTY - St Lawrence
 TOWN - Louisville
 VILLAGE - West Massena
 SWIS - 405201

2 0 1 3 T E N T A T I V E A S S E S S M E N T R O L L
 T A X A B L E SECTION OF THE ROLL - 1
 THESE ASSESSMENTS ARE ALSO USED FOR VILLAGE PURPOSES
 TAX MAP NUMBER SEQUENCE
 UNIFORM PERCENT OF VALUE IS 097.00

PAGE 8
 VALUATION DATE-JUL 01, 2012
 TAXABLE STATUS DATE-MAR 01, 2013

TAX MAP PARCEL NUMBER	PROPERTY LOCATION & CLASS	ASSESSMENT	EXEMPTION CODE-----VILLAGE-----COUNTY-----TOWN-----SCHOOL	TAXABLE VALUE	ACCOUNT NO.
CURRENT OWNERS NAME	SCHOOL DISTRICT	LAND	TAX DESCRIPTION		
CURRENT OWNERS ADDRESS	PARCEL SIZE/GRID COORD	TOTAL	SPECIAL DISTRICTS		
***** 9.073-5-8 *****					
9.073-5-8	2 Ashbury Pl 210 1 Family Res		Basic Star 41854	0	0 0 28,500
Alfano David C	Massena 1 405801	31,500	VILLAGE TAXABLE VALUE		263,200
Alfano Dianna	120x193x164x118x160	263,200	COUNTY TAXABLE VALUE		263,200
2 Ashbury Pl	FRNT 120.00 DPTH 193.00		TOWN TAXABLE VALUE		263,200
Massena, NY 13662	EAST-0350801 NRTH-1794096		SCHOOL TAXABLE VALUE		234,700
	DEED BOOK 996 PG-269				
	FULL MARKET VALUE	271,340			
***** 9.073-5-9 *****					
9.073-5-9	1 Ashbury Pl 210 1 Family Res		VILLAGE TAXABLE VALUE		273,600 1- 49- 8.2
Jhaveri Neeranjana	Massena 1 405801	31,200	COUNTY TAXABLE VALUE		273,600
1 Ashbury Pl	FRNT 193.00 DPTH 150.00	273,600	TOWN TAXABLE VALUE		273,600
Massena, NY 13662	EAST-0350927 NRTH-1794169		SCHOOL TAXABLE VALUE		273,600
	DEED BOOK 1998 PG-16500				
	FULL MARKET VALUE	282,062			
***** 9.073-6-4.1 *****					
9.073-6-4.1	269,271, 273 Andrews St 642 Health bldg		VILLAGE TAXABLE VALUE		908,850
Massena Memorial Hospital	Massena 1 405801	75,000	COUNTY TAXABLE VALUE		908,850
1 Hospital Dr	266x174x266x173	908,850	TOWN TAXABLE VALUE		908,850
Massena, NY 13662-1056	FRNT 266.00 DPTH		SCHOOL TAXABLE VALUE		908,850
	ACRES 1.10				
	EAST-0348969 NRTH-1794421				
	DEED BOOK 2012 PG-20435				
	FULL MARKET VALUE	936,959			
***** 9.073-6-5.2 *****					
9.073-6-5.2	267 Andrews St 642 Health bldg		VILLAGE TAXABLE VALUE		724,600
JJND Properties LLC	Massena 1 405801	100,000	COUNTY TAXABLE VALUE		724,600
267 Andrews St	FRNT 135.00 DPTH 299.00	724,600	TOWN TAXABLE VALUE		724,600
Massena, NY 13662	EAST-0349167 NRTH-1794523		SCHOOL TAXABLE VALUE		724,600
	DEED BOOK 2001 PG-11040				
	FULL MARKET VALUE	747,010			
***** 9.073-6-5.11 *****					
9.073-6-5.11	Andrews St 330 Vacant comm		VILLAGE TAXABLE VALUE		43,000
Bakirtzian Bedros	Massena 1 405801	43,000	COUNTY TAXABLE VALUE		43,000
271 Andrews St	FRNT 49.00 DPTH 450.00	43,000	TOWN TAXABLE VALUE		43,000
Massena, NY 13662	EAST-0349343 NRTH-1794396		SCHOOL TAXABLE VALUE		43,000
	DEED BOOK 1054 PG-72				
	FULL MARKET VALUE	44,330			

STATE OF NEW YORK
 COUNTY - St Lawrence
 TOWN - Louisville
 VILLAGE - West Massena
 SWIS - 405201

2 0 1 3 T E N T A T I V E A S S E S S M E N T R O L L
 T A X A B L E SECTION OF THE ROLL - 1
 THESE ASSESSMENTS ARE ALSO USED FOR VILLAGE PURPOSES
 TAX MAP NUMBER SEQUENCE
 UNIFORM PERCENT OF VALUE IS 097.00

PAGE 9
 VALUATION DATE-JUL 01, 2012
 TAXABLE STATUS DATE-MAR 01, 2013

TAX MAP PARCEL NUMBER	PROPERTY LOCATION & CLASS	ASSESSMENT	EXEMPTION CODE	VILLAGE	COUNTY	TOWN	SCHOOL
CURRENT OWNERS NAME	SCHOOL DISTRICT	LAND	TAX DESCRIPTION	TAXABLE VALUE			
CURRENT OWNERS ADDRESS	PARCEL SIZE/GRID COORD	TOTAL	SPECIAL DISTRICTS				ACCOUNT NO.
***** 9.073-6-5.12 *****							
9.073-6-5.12	Andrews St 642 Health bldg		VILLAGE TAXABLE VALUE	1,000			
Massena Memorial Hospital	Massena 1 405801	1,000	COUNTY TAXABLE VALUE	1,000			
1 Hospital Dr	FRNT 9.00 DPTH 220.00	1,000	TOWN TAXABLE VALUE	1,000			
Massena, NY 13662-1056	EAST-0349145 NRTH-1794410		SCHOOL TAXABLE VALUE	1,000			
	DEED BOOK 2012 PG-20435						
	FULL MARKET VALUE	1,031					
***** 9.073-6-6.1 *****							
9.073-6-6.1	13 Wellington Dr 210 1 Family Res		Vet - Wart 41121	0	11,400	11,400	0
Coupal Real C	Massena 1 405801	45,500	Vet - Wart 41127	11,400	0	0	0
Coupal Thelma	SP350000	400,400	VILLAGE TAXABLE VALUE	389,000			
13 Wellington Dr	200x605x282x417x100x315		COUNTY TAXABLE VALUE	389,000			
Massena, NY 13662	FRNT 260.00 DPTH 605.00		TOWN TAXABLE VALUE	389,000			
	ACRES 5.70		SCHOOL TAXABLE VALUE	400,400			
	EAST-0349677 NRTH-1794032						
	DEED BOOK 2002 PG-19655						
	FULL MARKET VALUE	412,784					
***** 9.073-7-1 *****							
9.073-7-1	7 Wellington Dr 210 1 Family Res		Basic Star 41854	0	0	0	28,500
Place Randal J	Massena 1 405801	37,100	VILLAGE TAXABLE VALUE	233,600			
Place Carmella	Lot #119 Map #8 Sp222500	233,600	COUNTY TAXABLE VALUE	233,600			
7 Wellington Dr	West Massena Tract		TOWN TAXABLE VALUE	233,600			
Massena, NY 13662	212x251x140x170		SCHOOL TAXABLE VALUE	205,100			
	FRNT 212.00 DPTH 251.00						
	BANK8888150						
	EAST-0349819 NRTH-1794936						
	DEED BOOK 2001 PG-16295						
	FULL MARKET VALUE	240,825					
***** 9.073-7-2 *****							
9.073-7-2	5 Wellington Dr 210 1 Family Res		VILLAGE TAXABLE VALUE	183,300			
Rurak Jennifer	Massena 1 405801	31,000	COUNTY TAXABLE VALUE	183,300			
5 Wellington Dr	173x170x221x119	183,300	TOWN TAXABLE VALUE	183,300			
Massena, NY 13662	FRNT 173.00 DPTH 170.00		SCHOOL TAXABLE VALUE	183,300			
	BANK8888830						
	EAST-0349930 NRTH-1795091						
	DEED BOOK 2010 PG-7801						
	FULL MARKET VALUE	188,969					
***** 9.073-7-3 *****							
9.073-7-3	Wellington Dr 330 Vacant comm		VILLAGE TAXABLE VALUE	15,900			
MTSH Realty Massena, NY LLC	Massena 1 405801	15,900	COUNTY TAXABLE VALUE	15,900			
27 East Willow Tree Rd	FRNT 330.00 DPTH	15,900	TOWN TAXABLE VALUE	15,900			
Spring Valley, NY 10977	ACRES 1.00 BANK8888830		SCHOOL TAXABLE VALUE	15,900			
	EAST-0350100 NRTH-1795261						
	DEED BOOK 2007 PG-4023						
	FULL MARKET VALUE	16,392					

STATE OF NEW YORK
 COUNTY - St Lawrence
 TOWN - Louisville
 VILLAGE - West Massena
 SWIS - 405201

2 0 1 3 T E N T A T I V E A S S E S S M E N T R O L L
 T A X A B L E SECTION OF THE ROLL - 1
 THESE ASSESSMENTS ARE ALSO USED FOR VILLAGE PURPOSES
 TAX MAP NUMBER SEQUENCE
 UNIFORM PERCENT OF VALUE IS 097.00

PAGE 10
 VALUATION DATE-JUL 01, 2012
 TAXABLE STATUS DATE-MAR 01, 2013

TAX MAP PARCEL NUMBER	PROPERTY LOCATION & CLASS	ASSESSMENT	EXEMPTION CODE	VILLAGE	COUNTY	TOWN	SCHOOL
CURRENT OWNERS NAME	SCHOOL DISTRICT	LAND	TAX DESCRIPTION	TAXABLE VALUE			
CURRENT OWNERS ADDRESS	PARCEL SIZE/GRID COORD	TOTAL	SPECIAL DISTRICTS	ACCOUNT NO.			
***** 9.073-7-4 *****							
1 Wellington Dr	210 1 Family Res		Vet - Wart 41121	0	11,400	11,400	0
9.073-7-4	Massena 1 405801	25,800	Vet - Wart 41127	11,400	0	0	0
Murphy Bryan K	114x170x111x165	176,500	Vet - Disa 41141	0	8,825	8,825	0
Murphy Patricia F	FRNT 114.00 DPTH 168.00		Vet - Disa 41147	8,825	0	0	0
1 Wellington Dr	BANK8888209		Basic Star 41854	0	0	0	28,500
Massena, NY 13662-1334	EAST-0350303 NRTH-1795155		VILLAGE TAXABLE VALUE		156,275		
	DEED BOOK 2011 PG-9130		COUNTY TAXABLE VALUE		156,275		
	FULL MARKET VALUE	181,959	TOWN TAXABLE VALUE		156,275		
			SCHOOL TAXABLE VALUE		148,000		
***** 9.073-7-5.1 *****							
2 Wellington Dr	210 1 Family Res		VILLAGE TAXABLE VALUE		215,600		
9.073-7-5.1	Massena 1 405801	26,500	COUNTY TAXABLE VALUE		215,600		
Desai Nimesh	131x165x116x146	215,600	TOWN TAXABLE VALUE		215,600		
Desai Manisha	FRNT 131.00 DPTH 156.00		SCHOOL TAXABLE VALUE		215,600		
2 Wellington Dr	EAST-0350206 NRTH-1795094						
Massena, NY 13662	DEED BOOK 1072 PG-1137						
	FULL MARKET VALUE	222,268					
***** 9.073-7-6.1 *****							
3 Wellington Dr	210 1 Family Res		Basic Star 41854	0	0	0	28,500
9.073-7-6.1	Massena 1 405801	26,100	VILLAGE TAXABLE VALUE		231,000		
Gibson Gregory	SP220000	231,000	COUNTY TAXABLE VALUE		231,000		
Gibson Jill	139x146x112x140		TOWN TAXABLE VALUE		231,000		
3 Wellington Dr	FRNT 139.00 DPTH 143.00		SCHOOL TAXABLE VALUE		202,500		
Massena, NY 13662-1649	BANK8888830						
	EAST-0350114 NRTH-1795005						
	DEED BOOK 2009 PG-14668						
	FULL MARKET VALUE	238,144					
***** 9.073-7-7 *****							
4 Wellington Dr	210 1 Family Res		VILLAGE TAXABLE VALUE		240,000		
9.073-7-7	Massena 1 405801	26,900	COUNTY TAXABLE VALUE		240,000		
White Justin D	152x140x125x140	240,000	TOWN TAXABLE VALUE		240,000		
4 Wellington Dr	FRNT 152.00 DPTH 140.00		SCHOOL TAXABLE VALUE		240,000		
Massena, NY 13662-1610	BANK8888830						
	EAST-0350038 NRTH-1794895						
	DEED BOOK 2009 PG-17230						
	FULL MARKET VALUE	247,423					
***** 9.073-7-8 *****							
5 Heritage Pl	210 1 Family Res		Basic Star 41854	0	0	0	28,500
9.073-7-8	Massena 1 405801	25,700	VILLAGE TAXABLE VALUE		267,000		
Daye Marwan Ahmed	149x140x122x140	267,000	COUNTY TAXABLE VALUE		267,000		
Daye Sahar Al Ajalani	FRNT 140.00 DPTH 135.00		TOWN TAXABLE VALUE		267,000		
5 Heritage Pl	EAST-0349968 NRTH-1794710		SCHOOL TAXABLE VALUE		238,500		
Massena, NY 13662	DEED BOOK 2005 PG-21567						
	FULL MARKET VALUE	275,258					

STATE OF NEW YORK
 COUNTY - St Lawrence
 TOWN - Louisville
 VILLAGE - West Massena
 SWIS - 405201

2 0 1 3 T E N T A T I V E A S S E S S M E N T R O L L
 T A X A B L E SECTION OF THE ROLL - 1
 THESE ASSESSMENTS ARE ALSO USED FOR VILLAGE PURPOSES
 TAX MAP NUMBER SEQUENCE
 UNIFORM PERCENT OF VALUE IS 097.00

PAGE 11
 VALUATION DATE-JUL 01, 2012
 TAXABLE STATUS DATE-MAR 01, 2013

TAX MAP PARCEL NUMBER	PROPERTY LOCATION & CLASS	ASSESSMENT	EXEMPTION CODE-----VILLAGE-----COUNTY-----TOWN-----SCHOOL	TAXABLE VALUE	ACCOUNT NO.
CURRENT OWNERS NAME	SCHOOL DISTRICT	LAND	TAX DESCRIPTION		
CURRENT OWNERS ADDRESS	PARCEL SIZE/GRID COORD	TOTAL	SPECIAL DISTRICTS		
***** 9.073-7-9 *****					
	4 Heritage Pl				
9.073-7-9	210 1 Family Res		Basic Star 41854	0	0 0 28,500
Trimboli Michael J	Massena 1 405801	41,300	VILLAGE TAXABLE VALUE		322,400
Trimboli Michelle L	100x252x180x130x117	322,400	COUNTY TAXABLE VALUE		322,400
4 Heritage Pl	FRNT 117.00 DPTH 252.00		TOWN TAXABLE VALUE		322,400
Massena, NY 13662-1732	BANK8888111		SCHOOL TAXABLE VALUE		293,900
	EAST-0350112 NRTH-1794593				
	DEED BOOK 2012 PG-19902				
	FULL MARKET VALUE	332,371			
***** 9.073-7-10 *****					
	1 Heritage Pl				
9.073-7-10	210 1 Family Res		VILLAGE TAXABLE VALUE		269,300
Shah Hema S	Massena 1 405801	42,800	COUNTY TAXABLE VALUE		269,300
9 Shamrock Hill Dr	FRNT 178.00 DPTH	269,300	TOWN TAXABLE VALUE		269,300
Wappingers Falls, NY	ACRES 1.50		SCHOOL TAXABLE VALUE		269,300
12590-4354	EAST-0350262 NRTH-1794943				
	DEED BOOK 1085 PG-105				
	FULL MARKET VALUE	277,629			
***** 9.073-7-11 *****					
	Westwood Dr				
9.073-7-11	312 Vac w/imprv		VILLAGE TAXABLE VALUE		22,000
Feely John	Massena 1 405801	9,200	COUNTY TAXABLE VALUE		22,000
Feely Gay	Pool	22,000	TOWN TAXABLE VALUE		22,000
57 Westwood Dr	FRNT 212.00 DPTH 150.00		SCHOOL TAXABLE VALUE		22,000
Massena, NY 13662	EAST-0350466 NRTH-1794885				
	DEED BOOK 983 PG-982				
	FULL MARKET VALUE	22,680			
***** 9.073-7-12 *****					
	2 Heritage Pl				
9.073-7-12	210 1 Family Res		Basic Star 41854	0	0 0 28,500
Maurer Kenneth J	Massena 1 405801	37,800	VILLAGE TAXABLE VALUE		240,000
Maurer Carrie R	FRNT 82.00 DPTH 225.00	240,000	COUNTY TAXABLE VALUE		240,000
2 Heritage Pl	BANK8888830		TOWN TAXABLE VALUE		240,000
Massena, NY 13662-1634	EAST-0350342 NRTH-1794772		SCHOOL TAXABLE VALUE		211,500
	DEED BOOK 2012 PG-12347				
	FULL MARKET VALUE	247,423			
***** 9.073-7-13 *****					
	3 Heritage Pl				
9.073-7-13	210 1 Family Res		Basic Star 41854	0	0 0 28,500
Mock David C	Massena 1 405801	37,800	VILLAGE TAXABLE VALUE		322,500
Mock Beth Ann P	FRNT 93.00 DPTH 201.00	322,500	COUNTY TAXABLE VALUE		322,500
3 Heritage Pl	EAST-0350301 NRTH-1794576		TOWN TAXABLE VALUE		322,500
Massena, NY 13662	DEED BOOK 2006 PG-20765		SCHOOL TAXABLE VALUE		294,000
	FULL MARKET VALUE	332,474			

STATE OF NEW YORK
 COUNTY - St Lawrence
 TOWN - Louisville
 VILLAGE - West Massena
 SWIS - 405201

2 0 1 3 T E N T A T I V E A S S E S S M E N T R O L L
 T A X A B L E SECTION OF THE ROLL - 1
 THESE ASSESSMENTS ARE ALSO USED FOR VILLAGE PURPOSES
 TAX MAP NUMBER SEQUENCE
 UNIFORM PERCENT OF VALUE IS 097.00

PAGE 12
 VALUATION DATE-JUL 01, 2012
 TAXABLE STATUS DATE-MAR 01, 2013

TAX MAP PARCEL NUMBER	PROPERTY LOCATION & CLASS	ASSESSMENT	EXEMPTION CODE	VILLAGE	COUNTY	TOWN	SCHOOL
CURRENT OWNERS NAME	SCHOOL DISTRICT	LAND	TAX DESCRIPTION	TAXABLE VALUE			
CURRENT OWNERS ADDRESS	PARCEL SIZE/GRID COORD	TOTAL	SPECIAL DISTRICTS				ACCOUNT NO.
***** 9.073-7-14 *****							
9.073-7-14	2 Kensington Pl 210 1 Family Res						
Bakirtzian Bedros	Massena 1 405801	38,900	VILLAGE TAXABLE VALUE				388,700
Bakirtzian Takoui	90x131x245x128x141	388,700	COUNTY TAXABLE VALUE				388,700
2 Kensington Pl	FRNT 90.00 DPTH 131.00		TOWN TAXABLE VALUE				388,700
Massena, NY 13662	EAST-0350320 NRTH-1794408		SCHOOL TAXABLE VALUE				388,700
	DEED BOOK 1062 PG-1082						
	FULL MARKET VALUE	400,722					
***** 9.073-7-15 *****							
9.073-7-15	3 Kensington Pl 210 1 Family Res						
Schumpert Terence D	Massena 1 405801	37,800	VILLAGE TAXABLE VALUE				267,500
3 Kensington Pl	90x136x148x178x134	267,500	COUNTY TAXABLE VALUE				267,500
Massena, NY 13662	FRNT 90.00 DPTH 136.00		TOWN TAXABLE VALUE				267,500
	BANK8888830		SCHOOL TAXABLE VALUE				267,500
	EAST-0350365 NRTH-1794219						
	DEED BOOK 2005 PG-12792						
	FULL MARKET VALUE	275,773					
***** 9.073-7-16 *****							
9.073-7-16	4 Kensington Pl 210 1 Family Res		Basic Star 41854	0	0	0	28,500
Mariano Rosalind S	Massena 1 405801	39,400	VILLAGE TAXABLE VALUE				270,000
4 Kensington Pl	SP312000	270,000	COUNTY TAXABLE VALUE				270,000
Massena, NY 13662-1633	FRNT 213.00 DPTH 183.00		TOWN TAXABLE VALUE				270,000
	BANK8888830		SCHOOL TAXABLE VALUE				241,500
	EAST-0350194 NRTH-1794138						
	DEED BOOK 2010 PG-19854						
	FULL MARKET VALUE	278,351					
***** 9.073-7-17 *****							
9.073-7-17	5 Kensington Pl 210 1 Family Res		Basic Star 41854	0	0	0	28,500
Bessney Patrick	Massena 1 405801	26,100	VILLAGE TAXABLE VALUE				285,000
Bessney Nancy	SP221000	285,000	COUNTY TAXABLE VALUE				285,000
5 Kensington Pl	145x122x140x150		TOWN TAXABLE VALUE				285,000
Massena, NY 13662-1651	FRNT 145.00 DPTH 136.00		SCHOOL TAXABLE VALUE				256,500
	BANK8888830						
	EAST-0350012 NRTH-1794131						
	DEED BOOK 2010 PG-6452						
	FULL MARKET VALUE	293,814					
***** 9.073-7-18 *****							
9.073-7-18	1 Kensington Pl 210 1 Family Res		Vet - Comb 41131	0	19,000	19,000	0
Yannello Joseph D	Massena 1 405801	41,300	Vet - Comb 41137	19,000	0	0	0
Yannello Krasimira K	SP246000	231,000	Basic Star 41854	0	0	0	28,500
1 Kensington Pl	138x121x89x180x131x78		VILLAGE TAXABLE VALUE				212,000
Massena, NY 13662-1651	FRNT 133.00 DPTH 131.00		COUNTY TAXABLE VALUE				212,000
	BANK8888830		TOWN TAXABLE VALUE				212,000
	EAST-0350111 NRTH-1794394		SCHOOL TAXABLE VALUE				202,500
	DEED BOOK 2011 PG-15627						
	FULL MARKET VALUE	238,144					

STATE OF NEW YORK
 COUNTY - St Lawrence
 TOWN - Louisville
 VILLAGE - West Massena
 SWIS - 405201

2 0 1 3 T E N T A T I V E A S S E S S M E N T R O L L
 T A X A B L E SECTION OF THE ROLL - 1
 THESE ASSESSMENTS ARE ALSO USED FOR VILLAGE PURPOSES
 TAX MAP NUMBER SEQUENCE
 UNIFORM PERCENT OF VALUE IS 097.00

PAGE 13
 VALUATION DATE-JUL 01, 2012
 TAXABLE STATUS DATE-MAR 01, 2013

TAX MAP PARCEL NUMBER	PROPERTY LOCATION & CLASS	ASSESSMENT	EXEMPTION CODE-----VILLAGE-----COUNTY-----TOWN-----SCHOOL	TAXABLE VALUE	ACCOUNT NO.
CURRENT OWNERS NAME	SCHOOL DISTRICT	LAND	TAX DESCRIPTION		
CURRENT OWNERS ADDRESS	PARCEL SIZE/GRID COORD	TOTAL	SPECIAL DISTRICTS		
***** 9.073-7-19 *****					
9.073-7-19	6 Kensington Pl 210 1 Family Res		Basic Star 41854	0	28,500
Gauthier Turrin Jocelyne	Massena 1 405801	27,500	VILLAGE TAXABLE VALUE		
PO Box 562	149x140x121x145 Sp 240000	264,100	COUNTY TAXABLE VALUE		
Massena, NY 13662-0562	FRNT 149.00 DPTH 142.00		TOWN TAXABLE VALUE		
	EAST-0349951 NRTH-1794330		SCHOOL TAXABLE VALUE		
	DEED BOOK 2008 PG-3483				
	FULL MARKET VALUE	272,268			
***** 9.073-7-20.1 *****					
9.073-7-20.1	10 Wellington Dr 210 1 Family Res		Vet - Wart 41121	0	11,400
Trimboli Mona I	Massena 1 405801	29,700	Vet - Wart 41127	11,400	11,400
10 Wellington Dr	FRNT 150.00 DPTH 140.00	300,400	Enhanced S 41834	0	60,140
Massena, NY 13662	EAST-0349934 NRTH-1794449		VILLAGE TAXABLE VALUE		
	DEED BOOK 2000 PG-15848		COUNTY TAXABLE VALUE		
	FULL MARKET VALUE	309,691	TOWN TAXABLE VALUE		
			SCHOOL TAXABLE VALUE		
***** 9.073-7-21.1 *****					
9.073-7-21.1	8 Wellington Dr 210 1 Family Res		Basic Star 41854	0	28,500
McDougall Terry J	Massena 1 405801	25,900	VILLAGE TAXABLE VALUE		
McDougall Ruth E	130x140x110x140 Sp 37500	282,000	COUNTY TAXABLE VALUE		
8 Wellington Dr	FRNT 115.00 DPTH 140.00		TOWN TAXABLE VALUE		
Massena, NY 13662-1610	EAST-0349939 NRTH-1794571		SCHOOL TAXABLE VALUE		
	DEED BOOK 2009 PG-14665				
	FULL MARKET VALUE	290,722			
***** 9.073-9-2 *****					
9.073-9-2	9 Dover St 210 1 Family Res		Basic Star 41854	0	28,500
Bell Timothy J	Massena 1 405801	21,400	VILLAGE TAXABLE VALUE		
Bell Lisa A	FRNT 83.00 DPTH 143.00	88,400	COUNTY TAXABLE VALUE		
9 Dover St	EAST-0351114 NRTH-1795753		TOWN TAXABLE VALUE		
Massena, NY 13662	DEED BOOK 1999 PG-4057		SCHOOL TAXABLE VALUE		
	FULL MARKET VALUE	91,134			
***** 9.073-9-3 *****					
9.073-9-3	11 Dover St 210 1 Family Res		Basic Star 41854	0	28,500
Burnett John S	Massena 1 405801	21,400	VILLAGE TAXABLE VALUE		
Burnett Susan L	FRNT 83.00 DPTH 143.00	140,300	COUNTY TAXABLE VALUE		
11 Dover St	EAST-0351162 NRTH-1795680		TOWN TAXABLE VALUE		
Massena, NY 13662	DEED BOOK 2001 PG-10535		SCHOOL TAXABLE VALUE		
	FULL MARKET VALUE	144,639			

STATE OF NEW YORK
 COUNTY - St Lawrence
 TOWN - Louisville
 VILLAGE - West Massena
 SWIS - 405201

2 0 1 3 T E N T A T I V E A S S E S S M E N T R O L L
 T A X A B L E SECTION OF THE ROLL - 1
 THESE ASSESSMENTS ARE ALSO USED FOR VILLAGE PURPOSES
 TAX MAP NUMBER SEQUENCE
 UNIFORM PERCENT OF VALUE IS 097.00

PAGE 14
 VALUATION DATE-JUL 01, 2012
 TAXABLE STATUS DATE-MAR 01, 2013

TAX MAP PARCEL NUMBER	PROPERTY LOCATION & CLASS	ASSESSMENT	EXEMPTION CODE-----VILLAGE-----COUNTY-----TOWN-----SCHOOL	TAXABLE VALUE	ACCOUNT NO.
CURRENT OWNERS NAME	SCHOOL DISTRICT	LAND	TAX DESCRIPTION		
CURRENT OWNERS ADDRESS	PARCEL SIZE/GRID COORD	TOTAL	SPECIAL DISTRICTS		
***** 9.073-9-4 *****					
9.073-9-4	13 Dover St				00301
Baker Stanley	210 1 Family Res		VILLAGE TAXABLE VALUE	120,000	
Baker Kristy	Massena 1 405801	21,400	COUNTY TAXABLE VALUE	120,000	
13 Dover St	FRNT 83.00 DPTH 143.00	120,000	TOWN TAXABLE VALUE	120,000	
Massena, NY 13662-1627	BANK8888209		SCHOOL TAXABLE VALUE	120,000	
	EAST-0351208 NRTH-1795608				
	DEED BOOK 2010 PG-5535				
	FULL MARKET VALUE	123,711			
***** 9.073-9-5 *****					
9.073-9-5	15 Dover St				00201
Nason Carl E	210 1 Family Res		Basic Star 41854	0	28,500
Truax Lisa	Massena 1 405801	21,400	VILLAGE TAXABLE VALUE	84,700	
15 Dover St	FRNT 83.00 DPTH 143.00	84,700	COUNTY TAXABLE VALUE	84,700	
Massena, NY 13662	BANK8888173		TOWN TAXABLE VALUE	84,700	
	EAST-0351257 NRTH-1795538		SCHOOL TAXABLE VALUE	56,200	
	DEED BOOK 2005 PG-11362				
	FULL MARKET VALUE	87,320			
***** 9.073-9-6 *****					
9.073-9-6	17 Dover St				00313
Cameron Thomas C	210 1 Family Res		Basic Star 41854	0	28,500
Cameron Theresa A	Massena 1 405801	21,400	VILLAGE TAXABLE VALUE	99,200	
17 Dover St	FRNT 83.00 DPTH 143.00	99,200	COUNTY TAXABLE VALUE	99,200	
Massena, NY 13662	EAST-0351299 NRTH-1795469		TOWN TAXABLE VALUE	99,200	
	DEED BOOK 1114 PG-676		SCHOOL TAXABLE VALUE	70,700	
	FULL MARKET VALUE	102,268			
***** 9.073-9-7 *****					
9.073-9-7	19 Dover St				00309
Prashaw Lawrence I (LU)	210 1 Family Res		Vet - Wart 41121	0	0
Prashaw Nancy J (LU)	Massena 1 405801	21,400	Vet - Wart 41127	10,920	0
19 Dover St	FRNT 83.00 DPTH 143.00	72,800	Enhanced S 41834	0	60,140
Massena, NY 13662-1627	EAST-0351345 NRTH-1795399		VILLAGE TAXABLE VALUE	61,880	
	DEED BOOK 2009 PG-13840		COUNTY TAXABLE VALUE	61,880	
	FULL MARKET VALUE	75,052	TOWN TAXABLE VALUE	61,880	
			SCHOOL TAXABLE VALUE	12,660	
***** 9.073-9-8 *****					
9.073-9-8	21 Dover St				00404
Premo Constance L	210 1 Family Res		Vet - Comb 41131	0	0
Premo Robert E	Massena 1 405801	21,400	Vet - Comb 41137	19,000	0
21 Dover St	SP75000	78,800	Enhanced S 41834	0	60,140
Massena, NY 13662-1627	FRNT 83.00 DPTH 143.00		VILLAGE TAXABLE VALUE	59,800	
	BANK8888830		COUNTY TAXABLE VALUE	59,800	
	EAST-0351392 NRTH-1795328		TOWN TAXABLE VALUE	59,800	
	DEED BOOK 2010 PG-8144		SCHOOL TAXABLE VALUE	18,660	
	FULL MARKET VALUE	81,237			

STATE OF NEW YORK
 COUNTY - St Lawrence
 TOWN - Louisville
 VILLAGE - West Massena
 SWIS - 405201

2 0 1 3 T E N T A T I V E A S S E S S M E N T R O L L
 T A X A B L E SECTION OF THE ROLL - 1
 THESE ASSESSMENTS ARE ALSO USED FOR VILLAGE PURPOSES
 TAX MAP NUMBER SEQUENCE
 UNIFORM PERCENT OF VALUE IS 097.00

PAGE 15
 VALUATION DATE-JUL 01, 2012
 TAXABLE STATUS DATE-MAR 01, 2013

TAX MAP PARCEL NUMBER	PROPERTY LOCATION & CLASS	ASSESSMENT	EXEMPTION CODE	VILLAGE	COUNTY	TOWN	SCHOOL
CURRENT OWNERS NAME	SCHOOL DISTRICT	LAND	TAX DESCRIPTION		TAXABLE VALUE		
CURRENT OWNERS ADDRESS	PARCEL SIZE/GRID COORD	TOTAL	SPECIAL DISTRICTS				ACCOUNT NO.
***** 9.073-9-9 *****							
9.073-9-9	38 Westwood Dr						00401
Mapes Robert J	210 1 Family Res		Vet - Comb 41131	0	19,000	19,000	0
Mapes Angela L	Massena 1 405801	22,500	Vet - Disa 41141	0	23,875	23,875	0
38 Westwood Dr	95x143x95x143x16	95,500	Basic Star 41854	0	0	0	28,500
Massena, NY 13662-1617	FRNT 95.00 DPTH 143.00		VILLAGE TAXABLE VALUE		95,500		
	BANK8888173		COUNTY TAXABLE VALUE		52,625		
	EAST-0351439 NRTH-1795257		TOWN TAXABLE VALUE		52,625		
	DEED BOOK 2012 PG-20786		SCHOOL TAXABLE VALUE		67,000		
	FULL MARKET VALUE	98,454					
***** 9.073-9-10 *****							
9.073-9-10	18 Dover St						00402
Smith Carolyn G	210 1 Family Res		CW_15_VET/ 41161	0	11,400	11,400	0
18 Dover St	Massena 1 405801	33,100	CW_15_VET/ 41167	11,400	0	0	0
Massena, NY 13662	150x245x160x245	174,200	Basic Star 41854	0	0	0	28,500
	FRNT 170.00 DPTH 260.00		VILLAGE TAXABLE VALUE		162,800		
	EAST-0351191 NRTH-1795137		COUNTY TAXABLE VALUE		162,800		
	DEED BOOK 1077 PG-137		TOWN TAXABLE VALUE		162,800		
	FULL MARKET VALUE	179,588	SCHOOL TAXABLE VALUE		145,700		
***** 9.073-9-11 *****							
9.073-9-11	50 Westwood Dr						1- 2-11.1
Debien Gerald J	210 1 Family Res		Basic Star 41854	0	0	0	28,500
Hammill Kim K. T.	Massena 1 405801	42,200	VILLAGE TAXABLE VALUE		219,800		
50 Westwood Dr	212x143x10x121x170	219,800	COUNTY TAXABLE VALUE		219,800		
Massena, NY 13662	FRNT 212.00 DPTH 170.00		TOWN TAXABLE VALUE		219,800		
	EAST-0351026 NRTH-1795027		SCHOOL TAXABLE VALUE		191,300		
	DEED BOOK 2006 PG-5435						
	FULL MARKET VALUE	226,598					
***** 9.073-9-12 *****							
9.073-9-12	5 Ann St						1- 2-11.3
Soloman William (LC)	210 1 Family Res		Enhanced S 41834	0	0	0	60,140
5 Ann St	Massena 1 405801	24,000	VILLAGE TAXABLE VALUE		162,000		
Massena, NY 13662	FRNT 100.00 DPTH 160.00	162,000	COUNTY TAXABLE VALUE		162,000		
	EAST-0351032 NRTH-1795215		TOWN TAXABLE VALUE		162,000		
	DEED BOOK 2006 PG-19581		SCHOOL TAXABLE VALUE		101,860		
	FULL MARKET VALUE	167,010					
***** 9.073-9-14 *****							
9.073-9-14	16 Dover St						00105
Chapman Elisabeth J	210 1 Family Res		Basic Star 41854	0	0	0	28,500
Smith Linda S	Massena 1 405801	30,400	VILLAGE TAXABLE VALUE		135,000		
16 Dover St	167x16x150x177x160	135,000	COUNTY TAXABLE VALUE		135,000		
Massena, NY 13662-1623	FRNT 158.00 DPTH 176.00		TOWN TAXABLE VALUE		135,000		
	BANK8888111		SCHOOL TAXABLE VALUE		106,500		
	EAST-0351154 NRTH-1795294						
	DEED BOOK 2012 PG-20082						
	FULL MARKET VALUE	139,175					

STATE OF NEW YORK
 COUNTY - St Lawrence
 TOWN - Louisville
 VILLAGE - West Massena
 SWIS - 405201

2 0 1 3 T E N T A T I V E A S S E S S M E N T R O L L
 T A X A B L E SECTION OF THE ROLL - 1
 THESE ASSESSMENTS ARE ALSO USED FOR VILLAGE PURPOSES
 TAX MAP NUMBER SEQUENCE
 UNIFORM PERCENT OF VALUE IS 097.00

PAGE 16
 VALUATION DATE-JUL 01, 2012
 TAXABLE STATUS DATE-MAR 01, 2013

TAX MAP PARCEL NUMBER	PROPERTY LOCATION & CLASS	ASSESSMENT	EXEMPTION CODE	VILLAGE	COUNTY	TOWN	SCHOOL
CURRENT OWNERS NAME	SCHOOL DISTRICT	LAND	TAX DESCRIPTION	TAXABLE VALUE			
CURRENT OWNERS ADDRESS	PARCEL SIZE/GRID COORD	TOTAL	SPECIAL DISTRICTS				ACCOUNT NO.
***** 9.073-9-15 *****							
9.073-9-15	12 Dover St						1- 4- 6
Long Timothy P	210 1 Family Res		Basic Star 41854	0	0	0	28,500
Long Lisa K	Massena 1 405801	28,300	VILLAGE TAXABLE VALUE		113,500		
12 Dover St	FRNT 140.00 DPTH 178.00	113,500	COUNTY TAXABLE VALUE		113,500		
Massena, NY 13662	EAST-0351019 NRTH-1795470		TOWN TAXABLE VALUE		113,500		
	DEED BOOK 1082 PG-405		SCHOOL TAXABLE VALUE		85,000		
	FULL MARKET VALUE	117,010					
***** 9.073-9-16 *****							
9.073-9-16	10 Dover St						00115
Horsley Shirley	210 1 Family Res		Enhanced S 41834	0	0	0	60,140
10 Dover St	Massena 1 405801	20,800	VILLAGE TAXABLE VALUE		84,900		
Massena, NY 13662	140x90x150x90x16	84,900	COUNTY TAXABLE VALUE		84,900		
	FRNT 140.00 DPTH 90.00		TOWN TAXABLE VALUE		84,900		
	EAST-0350985 NRTH-1795621		SCHOOL TAXABLE VALUE		24,760		
	DEED BOOK 803 PG-569						
	FULL MARKET VALUE	87,526					
***** 9.073-10-1 *****							
9.073-10-1	24 Dover St						00310
Ralston Miriam L (LU)	210 1 Family Res		Enhanced S 41834	0	0	0	60,140
24 Dover St	Massena 1 405801	22,200	VILLAGE TAXABLE VALUE		81,000		
Massena, NY 13662-1622	97x138x95x138x16	81,000	COUNTY TAXABLE VALUE		81,000		
	FRNT 97.00 DPTH 138.00		TOWN TAXABLE VALUE		81,000		
	EAST-0351352 NRTH-1795018		SCHOOL TAXABLE VALUE		20,860		
	DEED BOOK 2011 PG-5383						
	FULL MARKET VALUE	83,505					
***** 9.073-10-2 *****							
9.073-10-2	26 Dover St						00403
White Brendan F	210 1 Family Res		Basic Star 41854	0	0	0	28,500
White Evelyn	Massena 1 405801	21,100	VILLAGE TAXABLE VALUE		130,000		
26 Dover St	FRNT 84.00 DPTH 138.00	130,000	COUNTY TAXABLE VALUE		130,000		
Massena, NY 13662	BANK8888173		TOWN TAXABLE VALUE		130,000		
	EAST-0351400 NRTH-1794942		SCHOOL TAXABLE VALUE		101,500		
	DEED BOOK 2005 PG-17900						
	FULL MARKET VALUE	134,021					
***** 9.073-10-3 *****							
9.073-10-3	28 Dover St						00303
Maynard Luc M	210 1 Family Res		Basic Star 41854	0	0	0	28,500
Maynard Martha J	Massena 1 405801	21,100	VILLAGE TAXABLE VALUE		127,100		
28 Dover St	FRNT 84.00 DPTH 138.00	127,100	COUNTY TAXABLE VALUE		127,100		
Massena, NY 13662	EAST-0351445 NRTH-1794871		TOWN TAXABLE VALUE		127,100		
	DEED BOOK 2001 PG-21961		SCHOOL TAXABLE VALUE		98,600		
	FULL MARKET VALUE	131,031					

STATE OF NEW YORK
 COUNTY - St Lawrence
 TOWN - Louisville
 VILLAGE - West Massena
 SWIS - 405201

2 0 1 3 T E N T A T I V E A S S E S S M E N T R O L L
 T A X A B L E SECTION OF THE ROLL - 1
 THESE ASSESSMENTS ARE ALSO USED FOR VILLAGE PURPOSES
 TAX MAP NUMBER SEQUENCE
 UNIFORM PERCENT OF VALUE IS 097.00

PAGE 17
 VALUATION DATE-JUL 01, 2012
 TAXABLE STATUS DATE-MAR 01, 2013

TAX MAP PARCEL NUMBER	PROPERTY LOCATION & CLASS	ASSESSMENT	EXEMPTION CODE	VILLAGE	COUNTY	TOWN	SCHOOL
CURRENT OWNERS NAME	SCHOOL DISTRICT	LAND	TAX DESCRIPTION	TAXABLE VALUE			
CURRENT OWNERS ADDRESS	PARCEL SIZE/GRID COORD	TOTAL	SPECIAL DISTRICTS	ACCOUNT NO.			
***** 9.073-10-4 *****							
9.073-10-4	3 Coventry Dr 210 1 Family Res		Vet - Comb 41131	0	19,000	19,000	1- 2-11.21
Dufresne Leo	Massena 1 405801	21,100	Vet - Comb 41137	19,000	0	0	0
Dufresne Diane	FRNT 95.00 DPTH 132.00	116,200	Enhanced S 41834	0	0	0	60,140
3 Coventry Dr	EAST-0351196 NRTH-1794935		VILLAGE TAXABLE VALUE		97,200		
Massena, NY 13662	DEED BOOK 1025 PG-942		COUNTY TAXABLE VALUE		97,200		
	FULL MARKET VALUE	119,794	TOWN TAXABLE VALUE		97,200		
			SCHOOL TAXABLE VALUE		56,060		
***** 9.073-10-5 *****							
9.073-10-5	Coventry Dr 311 Res vac land		VILLAGE TAXABLE VALUE		20,400		
Dufresne Leo	Massena 1 405801	20,400	COUNTY TAXABLE VALUE		20,400		
Dufresne Diane	FRNT 100.00 DPTH 138.00	20,400	TOWN TAXABLE VALUE		20,400		
3 Coventry Dr	EAST-0351279 NRTH-1794863		SCHOOL TAXABLE VALUE		20,400		
Massena, NY 13662	FULL MARKET VALUE	21,031					
***** 9.073-10-6 *****							
9.073-10-6	9 Coventry Dr 210 1 Family Res		Basic Star 41854	0	0	0	9-9-3
Elsner Michael J	Massena 1 405801	30,600	VILLAGE TAXABLE VALUE		180,000		28,500
Elsner Beth Ann	FRNT 200.00 DPTH 138.00	180,000	COUNTY TAXABLE VALUE		180,000		
9 Coventry Dr	EAST-0351368 NRTH-1794733		TOWN TAXABLE VALUE		180,000		
Massena, NY 13662	DEED BOOK 2000 PG-12028		SCHOOL TAXABLE VALUE		151,500		
	FULL MARKET VALUE	185,567					
***** 9.073-10-7 *****							
9.073-10-7	11 Coventry Dr 210 1 Family Res		Basic Star 41854	0	0	0	9-9-4
Daye Ann	Massena 1 405801	30,600	VILLAGE TAXABLE VALUE		228,900		28,500
11 Coventry Dr	FRNT 200.00 DPTH 138.00	228,900	COUNTY TAXABLE VALUE		228,900		
Massena, NY 13662	EAST-0351486 NRTH-1794565		TOWN TAXABLE VALUE		228,900		
	DEED BOOK 924 PG-1007		SCHOOL TAXABLE VALUE		200,400		
	FULL MARKET VALUE	235,979					
***** 9.073-10-8 *****							
9.073-10-8	16 Coventry Dr 210 1 Family Res		Basic Star 41854	0	0	0	9-9-13
Sheets Timothy D	Massena 1 405801	22,000	VILLAGE TAXABLE VALUE		150,300		28,500
Sheets Tracey A	FRNT 105.00 DPTH 130.00	150,300	COUNTY TAXABLE VALUE		150,300		
16 Coventry Dr	EAST-0351466 NRTH-1794234		TOWN TAXABLE VALUE		150,300		
Massena, NY 13662	DEED BOOK 1103 PG-654		SCHOOL TAXABLE VALUE		121,800		
	FULL MARKET VALUE	154,948					
***** 9.073-10-9 *****							
9.073-10-9	19 Serra Ln 210 1 Family Res		Basic Star 41854	0	0	0	28,500
Murphy Daniel T	Massena 1 405801	22,400	VILLAGE TAXABLE VALUE		190,100		
Murphy Janet	FRNT 100.00 DPTH 135.00	190,100	COUNTY TAXABLE VALUE		190,100		
19 Serra Ln	EAST-0351447 NRTH-1793996		TOWN TAXABLE VALUE		190,100		
Massena, NY 13662	DEED BOOK 1033 PG-784		SCHOOL TAXABLE VALUE		161,600		
	FULL MARKET VALUE	195,979					

STATE OF NEW YORK
 COUNTY - St Lawrence
 TOWN - Louisville
 VILLAGE - West Massena
 SWIS - 405201

2 0 1 3 T E N T A T I V E A S S E S S M E N T R O L L
 T A X A B L E SECTION OF THE ROLL - 1
 THESE ASSESSMENTS ARE ALSO USED FOR VILLAGE PURPOSES
 TAX MAP NUMBER SEQUENCE
 UNIFORM PERCENT OF VALUE IS 097.00

PAGE 18
 VALUATION DATE-JUL 01, 2012
 TAXABLE STATUS DATE-MAR 01, 2013

TAX MAP PARCEL NUMBER	PROPERTY LOCATION & CLASS	ASSESSMENT	EXEMPTION CODE-----VILLAGE-----COUNTY-----TOWN-----SCHOOL	TAXABLE VALUE	ACCOUNT NO.
CURRENT OWNERS NAME	SCHOOL DISTRICT	LAND	TAX DESCRIPTION		
CURRENT OWNERS ADDRESS	PARCEL SIZE/GRID COORD	TOTAL	SPECIAL DISTRICTS		
***** 9.073-10-10 *****					
9.073-10-10	17 Serra Ln 210 1 Family Res		Basic Star 41854	0	28,500
Johnson Ross M	Massena 1 405801	22,400	VILLAGE TAXABLE VALUE	146,800	
Johnson Noreen	FRNT 100.00 DPTH 135.00	146,800	COUNTY TAXABLE VALUE	146,800	
17 Serra Ln	EAST-0351389 NRTH-1794105		TOWN TAXABLE VALUE	146,800	
Massena, NY 13662	DEED BOOK 987 PG-61		SCHOOL TAXABLE VALUE	118,300	
	FULL MARKET VALUE	151,340			
***** 9.073-10-11 *****					
9.073-10-11	15 Serra Ln 210 1 Family Res		Basic Star 41854	0	28,500
Esterline Richard	Massena 1 405801	26,500	VILLAGE TAXABLE VALUE	143,900	
Esterline Carol	FRNT 150.00 DPTH 135.00	143,900	COUNTY TAXABLE VALUE	143,900	
15 Serra Ln	BANK8888220		TOWN TAXABLE VALUE	143,900	
Massena, NY 13662	EAST-0351308 NRTH-1794233		SCHOOL TAXABLE VALUE	115,400	
	DEED BOOK 1045 PG-742				
	FULL MARKET VALUE	148,351			
***** 9.073-10-12 *****					
9.073-10-12	13 Serra Ln 210 1 Family Res		Basic Star 41854	0	28,500
Morgan Timothy C	Massena 1 405801	22,400	VILLAGE TAXABLE VALUE	160,000	
Morgan Daphne A	SP160000	160,000	COUNTY TAXABLE VALUE	160,000	
13 Serra Ln	FRNT 95.00 DPTH 135.00		TOWN TAXABLE VALUE	160,000	
Massena, NY 13662	BANK8888830		SCHOOL TAXABLE VALUE	131,500	
	EAST-0351240 NRTH-1794333				
	DEED BOOK 2002 PG-18946				
	FULL MARKET VALUE	164,948			
***** 9.073-10-13 *****					
9.073-10-13	11 Serra Ln 210 1 Family Res		Basic Star 41854	0	28,500
Pelifian Max H	Massena 1 405801	22,400	VILLAGE TAXABLE VALUE	192,000	
Pelifian Mara R	FRNT 105.00 DPTH 135.00	192,000	COUNTY TAXABLE VALUE	192,000	
11 Serra Ln	EAST-0351190 NRTH-1794418		TOWN TAXABLE VALUE	192,000	
Massena, NY 13662	DEED BOOK 1105 PG-446		SCHOOL TAXABLE VALUE	163,500	
	FULL MARKET VALUE	197,938			
***** 9.073-10-14 *****					
9.073-10-14	9 Serra Ln 210 1 Family Res		Basic Star 41854	0	28,500
Jenack Donald G	Massena 1 405801	26,500	VILLAGE TAXABLE VALUE	187,300	
Jenack Joanna	FRNT 150.00 DPTH 135.00	187,300	COUNTY TAXABLE VALUE	187,300	
9 Serra Ln	EAST-0351112 NRTH-1794525		TOWN TAXABLE VALUE	187,300	
Massena, NY 13662	DEED BOOK 1031 PG-363		SCHOOL TAXABLE VALUE	158,800	
	FULL MARKET VALUE	193,093			

STATE OF NEW YORK
 COUNTY - St Lawrence
 TOWN - Louisville
 VILLAGE - West Massena
 SWIS - 405201

2 0 1 3 T E N T A T I V E A S S E S S M E N T R O L L
 T A X A B L E SECTION OF THE ROLL - 1
 THESE ASSESSMENTS ARE ALSO USED FOR VILLAGE PURPOSES
 TAX MAP NUMBER SEQUENCE
 UNIFORM PERCENT OF VALUE IS 097.00

PAGE 19
 VALUATION DATE-JUL 01, 2012
 TAXABLE STATUS DATE-MAR 01, 2013

TAX MAP PARCEL NUMBER	PROPERTY LOCATION & CLASS	ASSESSMENT	EXEMPTION CODE	VILLAGE	COUNTY	TOWN	SCHOOL
CURRENT OWNERS NAME	SCHOOL DISTRICT	LAND	TAX DESCRIPTION	TAXABLE VALUE			
CURRENT OWNERS ADDRESS	PARCEL SIZE/GRID COORD	TOTAL	SPECIAL DISTRICTS	ACCOUNT NO.			
***** 9.073-10-15 *****							
9.073-10-15	5 Serra Ln 210 1 Family Res		Vet - Comb 41131	0	19,000	19,000	0
Boyea Michael V	Massena 1 405801	26,500	Vet - Comb 41137	19,000	0	0	0
5 Serra Ln	FRNT 150.00 DPTH 135.00	195,700	Basic Star 41854	0	0	0	28,500
Massena, NY 13662	EAST-0351040 NRTH-1794645		VILLAGE TAXABLE VALUE		176,700		
	DEED BOOK 2008 PG-6660		COUNTY TAXABLE VALUE		176,700		
	FULL MARKET VALUE	201,753	TOWN TAXABLE VALUE		176,700		
			SCHOOL TAXABLE VALUE		167,200		
***** 9.073-10-16 *****							
9.073-10-16	53 Westwood Dr 210 1 Family Res		Basic Star 41854	0	0	0	1- 10- 5 28,500
Douglas Kaye MD	Massena 1 405801	33,100	VILLAGE TAXABLE VALUE		231,000		
53 Westwood Dr	125x152x135x215	231,000	COUNTY TAXABLE VALUE		231,000		
Massena, NY 13662	FRNT 125.00 DPTH 183.00		TOWN TAXABLE VALUE		231,000		
	EAST-0350974 NRTH-1794789		SCHOOL TAXABLE VALUE		202,500		
	DEED BOOK 1999 PG-10314						
	FULL MARKET VALUE	238,144					
***** 9.073-10-17 *****							
9.073-10-17	49 Westwood Dr 210 1 Family Res		Enhanced S 41834	0	0	0	1- 85- 5 60,140
Bourdon George	Massena 1 405801	21,200	VILLAGE TAXABLE VALUE		156,600		
Bourdon Donna	116x136x152x85	156,600	COUNTY TAXABLE VALUE		156,600		
PO Box 668	FRNT 116.00 DPTH 110.00		TOWN TAXABLE VALUE		156,600		
Massena, NY 13662	EAST-0351087 NRTH-1794832		SCHOOL TAXABLE VALUE		96,460		
	DEED BOOK 1059 PG-874						
	FULL MARKET VALUE	161,443					
***** 9.073-10-18 *****							
9.073-10-18	4 Coventry Dr 210 1 Family Res						9-10-8
King Michael	Massena 1 405801	22,400	VILLAGE TAXABLE VALUE		178,000		
4 Coventry Dr	FRNT 100.00 DPTH 138.00	178,000	COUNTY TAXABLE VALUE		178,000		
Massena, NY 13662-1603	BANK8888150		TOWN TAXABLE VALUE		178,000		
	EAST-0351142 NRTH-1794731		SCHOOL TAXABLE VALUE		178,000		
PRIOR OWNER ON 3/01/2013	DEED BOOK 2013 PG-1568						
King Michael	FULL MARKET VALUE	183,505					
***** 9.073-10-19 *****							
9.073-10-19	6 Coventry Dr 210 1 Family Res		Basic Star 41854	0	0	0	9-10-5 28,500
O'Connell Robert J	Massena 1 405801	22,400	VILLAGE TAXABLE VALUE		137,600		
O'Connell Kathy S	FRNT 100.00 DPTH 138.00	137,600	COUNTY TAXABLE VALUE		137,600		
6 Coventry Dr	EAST-0351197 NRTH-1794648		TOWN TAXABLE VALUE		137,600		
Massena, NY 13662	DEED BOOK 1998 PG-8176		SCHOOL TAXABLE VALUE		109,100		
	FULL MARKET VALUE	141,856					

STATE OF NEW YORK
 COUNTY - St Lawrence
 TOWN - Louisville
 VILLAGE - West Massena
 SWIS - 405201

2 0 1 3 T E N T A T I V E A S S E S S M E N T R O L L
 T A X A B L E SECTION OF THE ROLL - 1
 THESE ASSESSMENTS ARE ALSO USED FOR VILLAGE PURPOSES
 TAX MAP NUMBER SEQUENCE
 UNIFORM PERCENT OF VALUE IS 097.00

PAGE 20
 VALUATION DATE-JUL 01, 2012
 TAXABLE STATUS DATE-MAR 01, 2013

TAX MAP PARCEL NUMBER	PROPERTY LOCATION & CLASS	ASSESSMENT	EXEMPTION CODE	VILLAGE	COUNTY	TOWN	SCHOOL
CURRENT OWNERS NAME	SCHOOL DISTRICT	LAND	TAX DESCRIPTION	TAXABLE VALUE			
CURRENT OWNERS ADDRESS	PARCEL SIZE/GRID COORD	TOTAL	SPECIAL DISTRICTS				ACCOUNT NO.
***** 9.073-10-20 *****							
8 Coventry Dr	210 1 Family Res		Basic Star 41854	0	0	0	1- 2-11.89
9.073-10-20	Massena 1 405801	22,400	VILLAGE TAXABLE VALUE		165,400		28,500
Baines Leroy R	FRNT 100.00 DPTH 138.00	165,400	COUNTY TAXABLE VALUE		165,400		
Baines Mary A	EAST-0351251 NRTH-1794566		TOWN TAXABLE VALUE		165,400		
8 Coventry Dr	DEED BOOK 1041 PG-719		SCHOOL TAXABLE VALUE		136,900		
Massena, NY 13662	FULL MARKET VALUE	170,515					
***** 9.073-10-21 *****							
10 Coventry Dr	210 1 Family Res		Basic Star 41854	0	0	0	28,500
9.073-10-21	Massena 1 405801	22,400	VILLAGE TAXABLE VALUE		188,800		
Kassian Michael E	FRNT 100.00 DPTH 138.00	188,800	COUNTY TAXABLE VALUE		188,800		
Kassian Christine	EAST-0351302 NRTH-1794484		TOWN TAXABLE VALUE		188,800		
10 Coventry Dr	DEED BOOK 1999 PG-18060		SCHOOL TAXABLE VALUE		160,300		
Massena, NY 13662	FULL MARKET VALUE	194,639					
***** 9.073-10-22 *****							
12 Coventry Dr	210 1 Family Res		Vet - Comb 41131	0	19,000	19,000	9-9-14 0
9.073-10-22	Massena 1 405801	22,400	Vet - Comb 41137	19,000	0	0	0
LaBarge Troy J	FRNT 100.00 DPTH 134.00	192,500	Vet - Disa 41141	0	28,875	28,875	0
LaBarge Elizabeth A	BANK8888209		Vet - Disa 41147	28,875	0	0	0
12 Coventry Dr	EAST-0351359 NRTH-1794404		Basic Star 41854	0	0	0	28,500
Massena, NY 13662	DEED BOOK 2006 PG-17566		VILLAGE TAXABLE VALUE		144,625		
	FULL MARKET VALUE	198,454	COUNTY TAXABLE VALUE		144,625		
			TOWN TAXABLE VALUE		144,625		
			SCHOOL TAXABLE VALUE		164,000		
***** 9.073-10-23 *****							
14 Coventry Dr	210 1 Family Res		Basic Star 41854	0	0	0	1- 2-11.16
9.073-10-23	Massena 1 405801	22,400	VILLAGE TAXABLE VALUE		187,000		28,500
MacKenzie Keith D	SP187000	187,000	COUNTY TAXABLE VALUE		187,000		
MacKenzie Lorie R	FRNT 95.00 DPTH 132.00		TOWN TAXABLE VALUE		187,000		
14 Coventry Dr	EAST-0351414 NRTH-1794320		SCHOOL TAXABLE VALUE		158,500		
Massena, NY 13662	DEED BOOK 2002 PG-11225						
	FULL MARKET VALUE	192,784					
***** 9.073-10-24 *****							
18 Serra Ln	210 1 Family Res		Basic Star 41854	0	0	0	28,500
9.073-10-24	Massena 1 405801	22,400	VILLAGE TAXABLE VALUE		192,300		
Mauch George B	FRNT 100.00 DPTH 135.00	192,300	COUNTY TAXABLE VALUE		192,300		
Mauch Clare E	EAST-0351269 NRTH-1793911		TOWN TAXABLE VALUE		192,300		
18 Serra Ln	DEED BOOK 2002 PG-20571		SCHOOL TAXABLE VALUE		163,800		
Massena, NY 13662	FULL MARKET VALUE	198,247					

STATE OF NEW YORK
 COUNTY - St Lawrence
 TOWN - Louisville
 VILLAGE - West Massena
 SWIS - 405201

2 0 1 3 T E N T A T I V E A S S E S S M E N T R O L L
 T A X A B L E SECTION OF THE ROLL - 1
 THESE ASSESSMENTS ARE ALSO USED FOR VILLAGE PURPOSES
 TAX MAP NUMBER SEQUENCE
 UNIFORM PERCENT OF VALUE IS 097.00

PAGE 21
 VALUATION DATE-JUL 01, 2012
 TAXABLE STATUS DATE-MAR 01, 2013

TAX MAP PARCEL NUMBER	PROPERTY LOCATION & CLASS	ASSESSMENT	EXEMPTION CODE	VILLAGE	COUNTY	TOWN	SCHOOL
CURRENT OWNERS NAME	SCHOOL DISTRICT	LAND	TAX DESCRIPTION	TAXABLE VALUE			
CURRENT OWNERS ADDRESS	PARCEL SIZE/GRID COORD	TOTAL	SPECIAL DISTRICTS	ACCOUNT NO.			
***** 9.073-10-25 *****							
9.073-10-25	16 Serra Ln						
Welsch William M	210 1 Family Res		Basic Star 41854	0	0	0	28,500
Welsch Beverly	Massena 1 405801	26,500	VILLAGE TAXABLE VALUE		192,500		
16 Serra Ln	FRNT 150.00 DPTH 135.00	192,500	COUNTY TAXABLE VALUE		192,500		
Massena, NY 13662	EAST-0351203 NRTH-1794027		TOWN TAXABLE VALUE		192,500		
	DEED BOOK 1061 PG-10		SCHOOL TAXABLE VALUE		164,000		
	FULL MARKET VALUE	198,454					
***** 9.073-10-26 *****							
9.073-10-26	14 Serra Ln						
Sontag Mary G	210 1 Family Res		Enhanced S 41834	0	0	0	60,140
14 Serra Ln	Massena 1 405801	26,500	VILLAGE TAXABLE VALUE		183,900		
Massena, NY 13662	FRNT 150.00 DPTH 135.00	183,900	COUNTY TAXABLE VALUE		183,900		
	EAST-0351117 NRTH-1794155		TOWN TAXABLE VALUE		183,900		
	DEED BOOK 1110 PG-56		SCHOOL TAXABLE VALUE		123,760		
	FULL MARKET VALUE	189,588					
***** 9.073-10-27 *****							
9.073-10-27	12 Serra Ln						
Gramuglia Thomas	210 1 Family Res		Basic Star 41854	0	0	0	28,500
12 Serra Ln	Massena 1 405801	25,900	VILLAGE TAXABLE VALUE		215,900		
Massena, NY 13662-1644	FRNT 143.00 DPTH 135.00	215,900	COUNTY TAXABLE VALUE		215,900		
	EAST-0351043 NRTH-1794270		TOWN TAXABLE VALUE		215,900		
	DEED BOOK 2012 PG-16170		SCHOOL TAXABLE VALUE		187,400		
	FULL MARKET VALUE	222,577					

STATE OF NEW YORK
 COUNTY - St Lawrence
 TOWN - Louisville
 VILLAGE - West Massena
 SWIS - 405201

2 0 1 3 T E N T A T I V E A S S E S S M E N T R O L L
 T A X A B L E S E C T I O N O F T H E R O L L - 1
 T H E S E A S S E S S M E N T S A R E A L S O U S E D F O R V I L L A G E P U R P O S E S
 M A P S E C T I O N - 0 0 9
 S U B - S E C T I O N - 0 7 3
 U N I F O R M P E R C E N T O F V A L U E I S 0 9 7 . 0 0

PAGE 22
 VALUATION DATE-JUL 01, 2012
 TAXABLE STATUS DATE-MAR 01, 2013
 RPS150/V04/L015
 CURRENT DATE 4/22/2013

*** S P E C I A L D I S T R I C T S U M M A R Y ***

CODE	DISTRICT NAME	TOTAL PARCELS	EXTENSION TYPE	EXTENSION VALUE	AD VALOREM VALUE	EXEMPT AMOUNT	TAXABLE VALUE
------	---------------	---------------	----------------	-----------------	------------------	---------------	---------------

NO SPECIAL DISTRICTS AT THIS LEVEL

*** S C H O O L D I S T R I C T S U M M A R Y ***

CODE	DISTRICT NAME	TOTAL PARCELS	ASSESSED LAND	ASSESSED TOTAL	EXEMPT AMOUNT	TOTAL TAXABLE	STAR AMOUNT	STAR TAXABLE
405801	Massena 1	104	3090,000	22241,650		22241,650	2574,180	19667,470
	S U B - T O T A L	104	3090,000	22241,650		22241,650	2574,180	19667,470
	T O T A L	104	3090,000	22241,650		22241,650	2574,180	19667,470

*** S Y S T E M C O D E S S U M M A R Y ***

NO SYSTEM EXEMPTIONS AT THIS LEVEL

*** E X E M P T I O N S U M M A R Y ***

CODE	DESCRIPTION	TOTAL PARCELS	VILLAGE	COUNTY	TOWN	SCHOOL
41121	Vet - Wart	8		90,720	90,720	
41127	Vet - Wart	8	90,720			
41131	Vet - Comb	7		133,000	133,000	
41137	Vet - Comb	6	114,000			
41141	Vet - Disa	3		61,575	61,575	
41147	Vet - Disa	2	37,700			
41161	CW_15_VET/	1		11,400	11,400	
41167	CW_15_VET/	1	11,400			
41834	Enhanced S	12				721,680
41854	Basic Star	65				1852,500
	T O T A L	113	253,820	296,695	296,695	2574,180

STATE OF NEW YORK
 COUNTY - St Lawrence
 TOWN - Louisville
 VILLAGE - West Massena
 SWIS - 405201

2 0 1 3 T E N T A T I V E A S S E S S M E N T R O L L
 T A X A B L E SECTION OF THE ROLL - 1
 THESE ASSESSMENTS ARE ALSO USED FOR VILLAGE PURPOSES
 M A P S E C T I O N - 009
 S U B - S E C T I O N - 073
 UNIFORM PERCENT OF VALUE IS 097.00

PAGE 23
 VALUATION DATE-JUL 01, 2012
 TAXABLE STATUS DATE-MAR 01, 2013
 RPS150/V04/L015
 CURRENT DATE 4/22/2013

*** G R A N D T O T A L S ***

ROLL SEC	DESCRIPTION	TOTAL PARCELS	ASSESSED LAND	ASSESSED TOTAL	TAXABLE VILLAGE	TAXABLE COUNTY	TAXABLE TOWN	TAXABLE SCHOOL	STAR TAXABLE
1	TAXABLE	104	3090,000	22241,650	21987,830	21944,955	21944,955	22241,650	19667,470

STATE OF NEW YORK
 COUNTY - St Lawrence
 TOWN - Louisville
 VILLAGE - West Massena
 SWIS - 405201

2 0 1 3 T E N T A T I V E A S S E S S M E N T R O L L
 T A X A B L E SECTION OF THE ROLL - 1
 THESE ASSESSMENTS ARE ALSO USED FOR VILLAGE PURPOSES
 TAX MAP NUMBER SEQUENCE
 UNIFORM PERCENT OF VALUE IS 097.00
 UNIFORM PERCENT OF VALUE IS 097.00

PAGE 24
 VALUATION DATE-JUL 01, 2012
 TAXABLE STATUS DATE-MAR 01, 2013

TAX MAP PARCEL NUMBER	PROPERTY LOCATION & CLASS	ASSESSMENT	EXEMPTION CODE-----VILLAGE-----COUNTY-----TOWN-----SCHOOL	TAXABLE VALUE	ACCOUNT NO.
CURRENT OWNERS NAME	SCHOOL DISTRICT	LAND	TAX DESCRIPTION		
CURRENT OWNERS ADDRESS	PARCEL SIZE/GRID COORD	TOTAL	SPECIAL DISTRICTS		
***** 9.074-11-1 *****					
9.074-11-1	37 Westwood Dr				00113
Rockhill Corbin	210 1 Family Res		VILLAGE TAXABLE VALUE	60,000	
Rockhill Diane	Massena 1 405801	26,600	COUNTY TAXABLE VALUE	60,000	
PO Box 30	FRNT 130.00 DPTH 97.00	60,000	TOWN TAXABLE VALUE	60,000	
Waddington, NY 13694-0030	EAST-0351523 NRTH-1795126		SCHOOL TAXABLE VALUE	60,000	
	DEED BOOK 2011 PG-14300				
	FULL MARKET VALUE	61,856			
***** 9.074-11-2 *****					
9.074-11-2	29 Dover St				00102
Agati Joyce	210 1 Family Res		Basic Star 41854	0	28,500
29 Dover St	Massena 1 405801	21,500	VILLAGE TAXABLE VALUE	104,300	
Massena, NY 13662	FRNT 84.00 DPTH 143.00	104,300	COUNTY TAXABLE VALUE	104,300	
	EAST-0351569 NRTH-1795054		TOWN TAXABLE VALUE	104,300	
	DEED BOOK 985 PG-394		SCHOOL TAXABLE VALUE	75,800	
	FULL MARKET VALUE	107,526			
***** 9.074-11-3 *****					
9.074-11-3	31 Dover St				00311
Villnave Carol L	210 1 Family Res		Enhanced S 41834	0	60,140
31 Dover St	Massena 1 405801	21,500	VILLAGE TAXABLE VALUE	71,000	
Massena, NY 13662	SP7000	71,000	COUNTY TAXABLE VALUE	71,000	
	FRNT 84.00 DPTH 143.00		TOWN TAXABLE VALUE	71,000	
	BANK8888830		SCHOOL TAXABLE VALUE	10,860	
	EAST-0351611 NRTH-1794981				
	DEED BOOK 2002 PG-18389				
	FULL MARKET VALUE	73,196			
***** 9.074-11-4 *****					
9.074-11-4	33 Dover St				00107
Engstrom Kathleen A	210 1 Family Res		Basic Star 41854	0	28,500
33 Dover St	Massena 1 405801	21,500	VILLAGE TAXABLE VALUE	74,300	
Massena, NY 13662	FRNT 84.00 DPTH 143.00	74,300	COUNTY TAXABLE VALUE	74,300	
	EAST-0351662 NRTH-1794910		TOWN TAXABLE VALUE	74,300	
	DEED BOOK 2002 PG-20284		SCHOOL TAXABLE VALUE	45,800	
	FULL MARKET VALUE	76,598			
***** 9.074-11-5.1 *****					
9.074-11-5.1	35 Dover St				00204
LaGarry Philip A	210 1 Family Res		Basic Star 41854	0	28,500
LaGarry Mary S	Massena 1 405801	21,500	VILLAGE TAXABLE VALUE	83,400	
35 Dover St	FRNT 84.00 DPTH 140.00	83,400	COUNTY TAXABLE VALUE	83,400	
Massena, NY 13662	EAST-0351705 NRTH-1794844		TOWN TAXABLE VALUE	83,400	
	DEED BOOK 1078 PG-325		SCHOOL TAXABLE VALUE	54,900	
	FULL MARKET VALUE	85,979			
***** 9.074-11-5.2 *****					
9.074-11-5.2	Off Dover St				
Blanchard Justin A	311 Res vac land		VILLAGE TAXABLE VALUE	100	
Blanchard Jerry E & Sheila A	Massena 1 405801	100	COUNTY TAXABLE VALUE	100	
38 Churchill Ave	FRNT 3.00 DPTH 84.00	100	TOWN TAXABLE VALUE	100	
Massena, NY 13662-1628	BANK8888289		SCHOOL TAXABLE VALUE	100	
	EAST-0351766 NRTH-1794876				
	DEED BOOK 2012 PG-13428				
	FULL MARKET VALUE	103			

STATE OF NEW YORK
 COUNTY - St Lawrence
 TOWN - Louisville
 VILLAGE - West Massena
 SWIS - 405201

2 0 1 3 T E N T A T I V E A S S E S S M E N T R O L L
 T A X A B L E SECTION OF THE ROLL - 1
 THESE ASSESSMENTS ARE ALSO USED FOR VILLAGE PURPOSES
 TAX MAP NUMBER SEQUENCE
 UNIFORM PERCENT OF VALUE IS 097.00
 UNIFORM PERCENT OF VALUE IS 097.00

PAGE 25
 VALUATION DATE-JUL 01, 2012
 TAXABLE STATUS DATE-MAR 01, 2013

TAX MAP PARCEL NUMBER	PROPERTY LOCATION & CLASS	ASSESSMENT	EXEMPTION CODE	VILLAGE	COUNTY	TOWN	SCHOOL
CURRENT OWNERS NAME	SCHOOL DISTRICT	LAND	TAX DESCRIPTION	TAXABLE VALUE			
CURRENT OWNERS ADDRESS	PARCEL SIZE/GRID COORD	TOTAL	SPECIAL DISTRICTS				ACCOUNT NO.
***** 9.074-11-6 *****							
9.074-11-6	37 Dover St						00101
St. Amand Philip W	210 1 Family Res		Enhanced S 41834	0	0	0	60,140
St. Amand Phyllis L	Massena 1 405801	21,500	VILLAGE TAXABLE VALUE		86,800		
37 Dover St	FRNT 84.00 DPTH 143.00	86,800	COUNTY TAXABLE VALUE		86,800		
Massena, NY 13662	EAST-0351752 NRTH-1794773		TOWN TAXABLE VALUE		86,800		
	DEED BOOK 2004 PG-16477		SCHOOL TAXABLE VALUE		26,660		
	FULL MARKET VALUE	89,485					
***** 9.074-11-7 *****							
9.074-11-7	39 Dover St						00106
Kuppek Stefan	210 1 Family Res		Basic Star 41854	0	0	0	28,500
Jamison Kathleen M	Massena 1 405801	21,500	VILLAGE TAXABLE VALUE		74,400		
39 Dover St	FRNT 84.00 DPTH 143.00	74,400	COUNTY TAXABLE VALUE		74,400		
Massena, NY 13662-1626	EAST-0351797 NRTH-1794700		TOWN TAXABLE VALUE		74,400		
	DEED BOOK 2012 PG-3072		SCHOOL TAXABLE VALUE		45,900		
	FULL MARKET VALUE	76,701					
***** 9.074-11-8 *****							
9.074-11-8	41 Dover St						00206
Burnham Randall S	210 1 Family Res		Basic Star 41854	0	0	0	28,500
41 Dover St	Massena 1 405801	21,500	VILLAGE TAXABLE VALUE		79,400		
Massena, NY 13662	FRNT 84.00 DPTH 143.00	79,400	COUNTY TAXABLE VALUE		79,400		
	EAST-0351845 NRTH-1794629		TOWN TAXABLE VALUE		79,400		
	DEED BOOK 2002 PG-20846		SCHOOL TAXABLE VALUE		50,900		
	FULL MARKET VALUE	81,856					
***** 9.074-11-9 *****							
9.074-11-9	43 Dover St						00103
Murphy Thomas B	210 1 Family Res		Vet Eligil 41107	30,164	0	0	0
43 Dover St	Massena 1 405801	21,700	Vet - Comb 41131	0	19,000	19,000	0
Massena, NY 13662	FRNT 84.00 DPTH 143.00	100,000	Enhanced S 41834	0	0	0	60,140
	EAST-0351890 NRTH-1794560		VILLAGE TAXABLE VALUE		69,836		
	DEED BOOK 2005 PG-9541		COUNTY TAXABLE VALUE		81,000		
	FULL MARKET VALUE	103,093	TOWN TAXABLE VALUE		81,000		
			SCHOOL TAXABLE VALUE		39,860		
***** 9.074-11-10 *****							
9.074-11-10	45 Dover St						00104
Dix Dale	210 1 Family Res		Basic Star 41854	0	0	0	28,500
45 Dover St	Massena 1 405801	21,500	VILLAGE TAXABLE VALUE		109,600		
Massena, NY 13662	FRNT 84.00 DPTH 143.00	109,600	COUNTY TAXABLE VALUE		109,600		
	EAST-0351937 NRTH-1794489		TOWN TAXABLE VALUE		109,600		
	DEED BOOK 981 PG-800		SCHOOL TAXABLE VALUE		81,100		
	FULL MARKET VALUE	112,990					
***** 9.074-11-11 *****							
9.074-11-11	47 Dover St						00112
Sucese Roger	210 1 Family Res		Vet - Wart 41121	0	10,950	10,950	0
Sucese Suzanne M	Massena 1 405801	21,500	Vet - Wart 41127	10,950	0	0	0
47 Dover St	FRNT 84.00 DPTH 143.00	73,000	Basic Star 41854	0	0	0	28,500
Massena, NY 13662	EAST-0351979 NRTH-1794419		VILLAGE TAXABLE VALUE		62,050		
	DEED BOOK 2005 PG-6747		COUNTY TAXABLE VALUE		62,050		
	FULL MARKET VALUE	75,258	TOWN TAXABLE VALUE		62,050		
			SCHOOL TAXABLE VALUE		44,500		

STATE OF NEW YORK
 COUNTY - St Lawrence
 TOWN - Louisville
 VILLAGE - West Massena
 SWIS - 405201

2 0 1 3 T E N T A T I V E A S S E S S M E N T R O L L
 T A X A B L E SECTION OF THE ROLL - 1
 THESE ASSESSMENTS ARE ALSO USED FOR VILLAGE PURPOSES
 TAX MAP NUMBER SEQUENCE
 UNIFORM PERCENT OF VALUE IS 097.00
 UNIFORM PERCENT OF VALUE IS 097.00

PAGE 26
 VALUATION DATE-JUL 01, 2012
 TAXABLE STATUS DATE-MAR 01, 2013

TAX MAP PARCEL NUMBER	PROPERTY LOCATION & CLASS	ASSESSMENT	EXEMPTION CODE	VILLAGE	COUNTY	TOWN	SCHOOL
CURRENT OWNERS NAME	SCHOOL DISTRICT	LAND	TAX DESCRIPTION	TAXABLE VALUE			
CURRENT OWNERS ADDRESS	PARCEL SIZE/GRID COORD	TOTAL	SPECIAL DISTRICTS				ACCOUNT NO.
***** 9.074-11-12 *****							
9.074-11-12	49 Dover St						00214
Simms Joseph L Jr	210 1 Family Res		Basic Star 41854	0	0	0	28,500
Simms Helen	Massena 1 405801	21,500	VILLAGE TAXABLE VALUE		80,000		
49 Dover St	FRNT 84.00 DPTH 143.00	80,000	COUNTY TAXABLE VALUE		80,000		
Massena, NY 13662	EAST-0352031 NRTH-1794348		TOWN TAXABLE VALUE		80,000		
	DEED BOOK 2000 PG-2432		SCHOOL TAXABLE VALUE		51,500		
	FULL MARKET VALUE	82,474					
***** 9.074-11-13 *****							
9.074-11-13	51 Dover St						00114
Fregoe Guy	210 1 Family Res		Basic Star 41854	0	0	0	28,500
51 Dover St	Massena 1 405801	21,600	VILLAGE TAXABLE VALUE		71,400		
Massena, NY 13662	FRNT 97.00 DPTH 143.00	71,400	COUNTY TAXABLE VALUE		71,400		
	EAST-0352077 NRTH-1794270		TOWN TAXABLE VALUE		71,400		
	DEED BOOK 1099 PG-163		SCHOOL TAXABLE VALUE		42,900		
	FULL MARKET VALUE	73,608					
***** 9.074-11-14 *****							
9.074-11-14	79 Highland Ave						1- 2- 7
Sanford Barbara	210 1 Family Res		Basic Star 41854	0	0	0	28,500
79 Highland Ave	Massena 1 405801	20,900	VILLAGE TAXABLE VALUE		83,900		
Massena, NY 13662	FRNT 79.00 DPTH 140.00	83,900	COUNTY TAXABLE VALUE		83,900		
	EAST-0352181 NRTH-1794147		TOWN TAXABLE VALUE		83,900		
	DEED BOOK 978 PG-1076		SCHOOL TAXABLE VALUE		55,400		
	FULL MARKET VALUE	86,495					
***** 9.074-11-15 *****							
9.074-11-15	81 Highland Ave						00108
Holmes Cheryl A	210 1 Family Res		Basic Star 41854	0	0	0	28,500
81 Highland Ave	Massena 1 405801	20,900	VILLAGE TAXABLE VALUE		69,800		
Massena, NY 13662-1772	FRNT 79.00 DPTH 140.00	69,800	COUNTY TAXABLE VALUE		69,800		
	EAST-0352120 NRTH-1794104		TOWN TAXABLE VALUE		69,800		
	DEED BOOK 2010 PG-10036		SCHOOL TAXABLE VALUE		41,300		
	FULL MARKET VALUE	71,959					
***** 9.074-11-16 *****							
9.074-11-16	83 Highland Ave						00405
Szarka Thomas	210 1 Family Res		Basic Star 41854	0	0	0	28,500
Szarka Melissa	Massena 1 405801	20,900	VILLAGE TAXABLE VALUE		69,800		
83 Highland Ave	FRNT 79.00 DPTH 140.00	69,800	COUNTY TAXABLE VALUE		69,800		
Massena, NY 13662	EAST-0352054 NRTH-1794058		TOWN TAXABLE VALUE		69,800		
	DEED BOOK 938 PG-357		SCHOOL TAXABLE VALUE		41,300		
	FULL MARKET VALUE	71,959					
***** 9.074-11-17 *****							
9.074-11-17	Highland Ave						1- 20- 1
Perras Realty Inc	311 Res vac land		VILLAGE TAXABLE VALUE		20,600		
1909 State Highway 420	Massena 1 405801	20,600	COUNTY TAXABLE VALUE		20,600		
Massena, NY 13662	FRNT 79.00 DPTH 140.00	20,600	TOWN TAXABLE VALUE		20,600		
	EAST-0351984 NRTH-1794021		SCHOOL TAXABLE VALUE		20,600		
	DEED BOOK 899 PG-1064						
	FULL MARKET VALUE	21,237					

STATE OF NEW YORK
 COUNTY - St Lawrence
 TOWN - Louisville
 VILLAGE - West Massena
 SWIS - 405201

2 0 1 3 T E N T A T I V E A S S E S S M E N T R O L L
 T A X A B L E SECTION OF THE ROLL - 1
 THESE ASSESSMENTS ARE ALSO USED FOR VILLAGE PURPOSES
 TAX MAP NUMBER SEQUENCE
 UNIFORM PERCENT OF VALUE IS 097.00
 UNIFORM PERCENT OF VALUE IS 097.00

PAGE 27
 VALUATION DATE-JUL 01, 2012
 TAXABLE STATUS DATE-MAR 01, 2013

TAX MAP PARCEL NUMBER	PROPERTY LOCATION & CLASS	ASSESSMENT	EXEMPTION CODE-----VILLAGE-----	COUNTY-----	TOWN-----	SCHOOL
CURRENT OWNERS NAME	SCHOOL DISTRICT	LAND	TAX DESCRIPTION	TAXABLE VALUE		
CURRENT OWNERS ADDRESS	PARCEL SIZE/GRID COORD	TOTAL	SPECIAL DISTRICTS	ACCOUNT NO.		
***** 9.074-11-18 *****						
86 Highland Ave						00315
9.074-11-18	210 1 Family Res		Basic Star 41854	0	0	0 28,500
Phillips Rosemarie S	Massena 1 405801	20,800	VILLAGE TAXABLE VALUE		89,000	
178 SH 37C	FRNT 80.00 DPTH 135.00	89,000	COUNTY TAXABLE VALUE		89,000	
Massena, NY 13662	BANK8888869		TOWN TAXABLE VALUE		89,000	
	EAST-0351810 NRTH-1794113		SCHOOL TAXABLE VALUE		60,500	
	DEED BOOK 2006 PG-1099					
	FULL MARKET VALUE	91,753				
***** 9.074-11-19 *****						
84 Highland Ave						00312
9.074-11-19	210 1 Family Res		Basic Star 41854	0	0	0 28,500
Brown Edward A	Massena 1 405801	20,900	VILLAGE TAXABLE VALUE		87,000	
84 Highland Ave	97x16x138x97x138	87,000	COUNTY TAXABLE VALUE		87,000	
Massena, NY 13662-1721	FRNT 138.00 DPTH 97.00		TOWN TAXABLE VALUE		87,000	
	BANK8888830		SCHOOL TAXABLE VALUE		58,500	
	EAST-0351902 NRTH-1794161					
	DEED BOOK 2010 PG-17454					
	FULL MARKET VALUE	89,691				
***** 9.074-11-20 *****						
50 Dover St						00302
9.074-11-20	210 1 Family Res		Basic Star 41854	0	0	0 28,500
Hatch Floyd C	Massena 1 405801	21,100	VILLAGE TAXABLE VALUE		74,400	
Hatch Julie M	FRNT 84.00 DPTH 138.00	74,400	COUNTY TAXABLE VALUE		74,400	
50 Dover St	EAST-0351861 NRTH-1794243		TOWN TAXABLE VALUE		74,400	
Massena, NY 13662	DEED BOOK 2001 PG-3210		SCHOOL TAXABLE VALUE		45,900	
	FULL MARKET VALUE	76,701				
***** 9.074-11-21 *****						
48 Dover St						00408
9.074-11-21	210 1 Family Res		VILLAGE TAXABLE VALUE		76,000	
Rothwell Brenda	Massena 1 405801	21,100	COUNTY TAXABLE VALUE		76,000	
128 Juniperus Dr	FRNT 84.00 DPTH 138.00	76,000	TOWN TAXABLE VALUE		76,000	
Safety Harbor, FL 34695-4651	EAST-0351819 NRTH-1794309		SCHOOL TAXABLE VALUE		76,000	
	DEED BOOK 1037 PG-60					
	FULL MARKET VALUE	78,351				
***** 9.074-11-22 *****						
46 Dover St						00215
9.074-11-22	210 1 Family Res		Basic Star 41854	0	0	0 28,500
LaPointe Gregory D	Massena 1 405801	21,100	VILLAGE TAXABLE VALUE		71,900	
LaPointe Nancy F	FRNT 84.00 DPTH 138.00	71,900	COUNTY TAXABLE VALUE		71,900	
46 Dover St	EAST-0351771 NRTH-1794383		TOWN TAXABLE VALUE		71,900	
Massena, NY 13662	DEED BOOK 2000 PG-23105		SCHOOL TAXABLE VALUE		43,400	
	FULL MARKET VALUE	74,124				

STATE OF NEW YORK
 COUNTY - St Lawrence
 TOWN - Louisville
 VILLAGE - West Massena
 SWIS - 405201

2 0 1 3 T E N T A T I V E A S S E S S M E N T R O L L
 T A X A B L E SECTION OF THE ROLL - 1
 THESE ASSESSMENTS ARE ALSO USED FOR VILLAGE PURPOSES
 TAX MAP NUMBER SEQUENCE
 UNIFORM PERCENT OF VALUE IS 097.00
 UNIFORM PERCENT OF VALUE IS 097.00

PAGE 28
 VALUATION DATE-JUL 01, 2012
 TAXABLE STATUS DATE-MAR 01, 2013

TAX MAP PARCEL NUMBER	PROPERTY LOCATION & CLASS	ASSESSMENT	EXEMPTION CODE-----VILLAGE-----COUNTY-----TOWN-----SCHOOL	TAXABLE VALUE	ACCOUNT NO.
CURRENT OWNERS NAME	SCHOOL DISTRICT	LAND	TAX DESCRIPTION		
CURRENT OWNERS ADDRESS	PARCEL SIZE/GRID COORD	TOTAL	SPECIAL DISTRICTS		
***** 9.074-11-23 *****					
9.074-11-23	44 Dover St				00111
Hall Herbert G	210 1 Family Res		Basic Star 41854	0	28,500
Hall Stephanie	Massena 1 405801	21,100	VILLAGE TAXABLE VALUE	68,500	
44 Dover St	FRNT 84.00 DPTH 138.00	68,500	COUNTY TAXABLE VALUE	68,500	
Massena, NY 13662	EAST-0351724 NRTH-1794448		TOWN TAXABLE VALUE	68,500	
	DEED BOOK 999 PG-315		SCHOOL TAXABLE VALUE	40,000	
	FULL MARKET VALUE	70,619			
***** 9.074-11-24 *****					
9.074-11-24	42 Dover St				00110
Marsh Loralee A	210 1 Family Res		Basic Star 41854	0	28,500
42 Dover St	Massena 1 405801	21,100	VILLAGE TAXABLE VALUE	71,600	
Massena, NY 13662-1622	FRNT 84.00 DPTH 138.00	71,600	COUNTY TAXABLE VALUE	71,600	
	EAST-0351679 NRTH-1794515		TOWN TAXABLE VALUE	71,600	
	DEED BOOK 2009 PG-18824		SCHOOL TAXABLE VALUE	43,100	
	FULL MARKET VALUE	73,814			
***** 9.074-11-25 *****					
9.074-11-25	40 Dover St				00305
Clark Lee A	210 1 Family Res		Enhanced S 41834	0	60,140
Clark Charlotte R	Massena 1 405801	21,100	VILLAGE TAXABLE VALUE	79,200	
40 Dover St	FRNT 84.00 DPTH 138.00	79,200	COUNTY TAXABLE VALUE	79,200	
Massena, NY 13662-1622	EAST-0351635 NRTH-1794591		TOWN TAXABLE VALUE	79,200	
	DEED BOOK 2009 PG-14281		SCHOOL TAXABLE VALUE	19,060	
	FULL MARKET VALUE	81,649			
***** 9.074-11-26.1 *****					
9.074-11-26.1	30 Dover St				1- 2- 3.1
Norris Richard A	210 1 Family Res		Basic Star 41854	0	28,500
30 Dover St	Massena 1 405801	27,900	VILLAGE TAXABLE VALUE	163,800	
Massena, NY 13662	FRNT 168.00 DPTH 138.00	163,800	COUNTY TAXABLE VALUE	163,800	
	EAST-0351516 NRTH-1794770		TOWN TAXABLE VALUE	163,800	
	DEED BOOK 2000 PG-7818		SCHOOL TAXABLE VALUE	135,300	
	FULL MARKET VALUE	168,866			
***** 9.074-11-26.2 *****					
9.074-11-26.2	36 Dover St				1- 2- 3.2
Adams Robert M	210 1 Family Res		Basic Star 41854	0	28,500
Adams Nancy M	Massena 1 405801	19,800	VILLAGE TAXABLE VALUE	170,800	
36 Dover St	FRNT 84.00 DPTH 138.00	170,800	COUNTY TAXABLE VALUE	170,800	
Massena, NY 13662	EAST-0351583 NRTH-1794663		TOWN TAXABLE VALUE	170,800	
	DEED BOOK 2000 PG-22541		SCHOOL TAXABLE VALUE	142,300	
	FULL MARKET VALUE	176,082			
***** 9.074-11-39.1 *****					
9.074-11-39.1	22 Coventry Dr				9-19-10
Brandt Peter C	210 1 Family Res		Basic Star 41854	0	28,500
Brandt Nana Jo	Massena 1 405801	22,000	VILLAGE TAXABLE VALUE	154,000	
22 Coventry Dr	FRNT 100.00 DPTH 130.00	154,000	COUNTY TAXABLE VALUE	154,000	
Massena, NY 13662	BANK8888830		TOWN TAXABLE VALUE	154,000	
	EAST-0351627 NRTH-1793997		SCHOOL TAXABLE VALUE	125,500	
	DEED BOOK 1098 PG-1084				
	FULL MARKET VALUE	158,763			

STATE OF NEW YORK
 COUNTY - St Lawrence
 TOWN - Louisville
 VILLAGE - West Massena
 SWIS - 405201

2 0 1 3 T E N T A T I V E A S S E S S M E N T R O L L
 T A X A B L E SECTION OF THE ROLL - 1
 THESE ASSESSMENTS ARE ALSO USED FOR VILLAGE PURPOSES
 TAX MAP NUMBER SEQUENCE
 UNIFORM PERCENT OF VALUE IS 097.00
 UNIFORM PERCENT OF VALUE IS 097.00

PAGE 29
 VALUATION DATE-JUL 01, 2012
 TAXABLE STATUS DATE-MAR 01, 2013

TAX MAP PARCEL NUMBER	PROPERTY LOCATION & CLASS	ASSESSMENT	EXEMPTION CODE	VILLAGE	COUNTY	TOWN	SCHOOL
CURRENT OWNERS NAME	SCHOOL DISTRICT	LAND	TAX DESCRIPTION	TAXABLE VALUE			
CURRENT OWNERS ADDRESS	PARCEL SIZE/GRID COORD	TOTAL	SPECIAL DISTRICTS	ACCOUNT NO.			
***** 9.074-11-39.2 *****							
20	Coventry Dr						9-9-11
9.074-11-39.2	210 1 Family Res		Basic Star 41854	0	0	0	28,500
Allen Jeffery L	Massena 1 405801	21,700	VILLAGE TAXABLE VALUE		166,100		
Allen Maureen E	FRNT 98.00 DPTH 130.00	166,100	COUNTY TAXABLE VALUE		166,100		
20 Coventry Dr	EAST-0351570 NRTH-1794071		TOWN TAXABLE VALUE		166,100		
Massena, NY 13662	DEED BOOK 1113 PG-134		SCHOOL TAXABLE VALUE		137,600		
	FULL MARKET VALUE	171,237					
***** 9.074-11-43.1 *****							
18	Coventry Dr						9-999-12
9.074-11-43.1	210 1 Family Res		Vet - Comb 41131	0	19,000	19,000	0
Murray Warren K	Massena 1 405801	22,000	Vet - Comb 41137	19,000	0	0	0
Murray Jill S	FRNT 100.00 DPTH 130.00	150,000	Vet - Disa 41141	0	38,000	38,000	0
18 Coventry Dr	BANK8888830		Vet - Disa 41147	38,000	0	0	0
Massena, NY 13662-1603	EAST-0351520 NRTH-1794156		Basic Star 41854	0	0	0	28,500
	DEED BOOK 2010 PG-14135		VILLAGE TAXABLE VALUE		93,000		
	FULL MARKET VALUE	154,639	COUNTY TAXABLE VALUE		93,000		
			TOWN TAXABLE VALUE		93,000		
			SCHOOL TAXABLE VALUE		121,500		
***** 9.074-11-49 *****							
15	Coventry Dr						9-9-6
9.074-11-49	210 1 Family Res		Basic Star 41854	0	0	0	28,500
Edwards Brian J	Massena 1 405801	22,400	VILLAGE TAXABLE VALUE		161,000		
15 Coventry Dr	FRNT 100.00 DPTH 138.00	161,000	COUNTY TAXABLE VALUE		161,000		
Massena, NY 13662	EAST-0351557 NRTH-1794442		TOWN TAXABLE VALUE		161,000		
	DEED BOOK 2003 PG-20706		SCHOOL TAXABLE VALUE		132,500		
	FULL MARKET VALUE	165,979					
***** 9.074-11-50 *****							
17	Coventry Dr						9-9-7
9.074-11-50	210 1 Family Res		Basic Star 41854	0	0	0	28,500
Frashure Joshua L	Massena 1 405801	22,400	VILLAGE TAXABLE VALUE		182,000		
Frashure Sara T	FRNT 100.00 DPTH 138.00	182,000	COUNTY TAXABLE VALUE		182,000		
2243 Pewter Dr	BANK8888173		TOWN TAXABLE VALUE		182,000		
Knoxville, TN 37909-1086	EAST-0351617 NRTH-1794355		SCHOOL TAXABLE VALUE		153,500		
	DEED BOOK 2012 PG-9178						
	FULL MARKET VALUE	187,629					
***** 9.074-11-51 *****							
19	Coventry Dr						9-9-8
9.074-11-51	210 1 Family Res		Basic Star 41854	0	0	0	28,500
Fent William B	Massena 1 405801	22,400	VILLAGE TAXABLE VALUE		182,000		
Cooke-Fent Keri A	FRNT 100.00 DPTH 138.00	182,000	COUNTY TAXABLE VALUE		182,000		
19 Coventry Dr	BANK8888150		TOWN TAXABLE VALUE		182,000		
Massena, NY 13662	EAST-0351671 NRTH-1794274		SCHOOL TAXABLE VALUE		153,500		
	DEED BOOK 2009 PG-684						
	FULL MARKET VALUE	187,629					

STATE OF NEW YORK
 COUNTY - St Lawrence
 TOWN - Louisville
 VILLAGE - West Massena
 SWIS - 405201

2 0 1 3 T E N T A T I V E A S S E S S M E N T R O L L
 T A X A B L E SECTION OF THE ROLL - 1
 THESE ASSESSMENTS ARE ALSO USED FOR VILLAGE PURPOSES
 TAX MAP NUMBER SEQUENCE
 UNIFORM PERCENT OF VALUE IS 097.00
 UNIFORM PERCENT OF VALUE IS 097.00

PAGE 30
 VALUATION DATE-JUL 01, 2012
 TAXABLE STATUS DATE-MAR 01, 2013

TAX MAP PARCEL NUMBER	PROPERTY LOCATION & CLASS	ASSESSMENT	EXEMPTION CODE-----VILLAGE-----COUNTY-----TOWN-----SCHOOL
CURRENT OWNERS NAME	SCHOOL DISTRICT	LAND	TAX DESCRIPTION
CURRENT OWNERS ADDRESS	PARCEL SIZE/GRID COORD	TOTAL	SPECIAL DISTRICTS
			TAXABLE VALUE
			ACCOUNT NO.
***** 9.074-11-52 *****			
	21 Coventry Dr		9-9-9
9.074-11-52	210 1 Family Res		28,500
Perez Joel	Massena 1 405801	16,200	VILLAGE TAXABLE VALUE 0 0 0
Perez Loretta	111x138x65x95x65	154,700	COUNTY TAXABLE VALUE 154,700
21 Coventry Dr	FRNT 111.00 DPTH 138.00		TOWN TAXABLE VALUE 154,700
Massena, NY 13662	EAST-0351725 NRTH-1794187		SCHOOL TAXABLE VALUE 126,200
	DEED BOOK 953 PG-681		
	FULL MARKET VALUE	159,485	
***** 9.074-11-55 *****			
	Highland Ave		9-20-2
9.074-11-55	311 Res vac land		
Perras Realty Inc	Massena 1 405801	19,800	VILLAGE TAXABLE VALUE 19,800
1909 State Highway 420	FRNT 100.00 DPTH 140.00	19,800	COUNTY TAXABLE VALUE 19,800
Massena, NY 13662	EAST-0351912 NRTH-1793962		TOWN TAXABLE VALUE 19,800
	DEED BOOK 899 PG-1064		SCHOOL TAXABLE VALUE 19,800
	FULL MARKET VALUE	20,412	
***** 9.074-11-56 *****			
	95 Highland Ave		1- 2-11.90
9.074-11-56	210 1 Family Res		28,500
Slack Jeffrey P	Massena 1 405801	22,200	VILLAGE TAXABLE VALUE 0 0 0
Slack Martha L	FRNT 95.00 DPTH 140.00	168,500	COUNTY TAXABLE VALUE 168,500
95 Highland Ave	EAST-0351828 NRTH-1793911		TOWN TAXABLE VALUE 168,500
Massena, NY 13662	DEED BOOK 1091 PG-553		SCHOOL TAXABLE VALUE 140,000
	FULL MARKET VALUE	173,711	
***** 9.074-11-57 *****			
	21 Serra Ln		
9.074-11-57	210 1 Family Res		28,500
LePage Richard J	Massena 1 405801	23,400	VILLAGE TAXABLE VALUE 0 0 0
LePage Linda J	FRNT 113.00 DPTH 135.00	177,800	COUNTY TAXABLE VALUE 177,800
21 Serra Ln	EAST-0351514 NRTH-1793903		TOWN TAXABLE VALUE 177,800
Massena, NY 13662	DEED BOOK 1094 PG-102		SCHOOL TAXABLE VALUE 149,300
	FULL MARKET VALUE	183,299	

STATE OF NEW YORK
 COUNTY - St Lawrence
 TOWN - Louisville
 VILLAGE - West Massena
 SWIS - 405201

2 0 1 3 T E N T A T I V E A S S E S S M E N T R O L L
 T A X A B L E S E C T I O N O F T H E R O L L - 1
 T H E S E A S S E S S M E N T S A R E A L S O U S E D F O R V I L L A G E P U R P O S E S
 M A P S E C T I O N - 0 0 9
 S U B - S E C T I O N - 0 7 4
 U N I F O R M P E R C E N T O F V A L U E I S 0 9 7 . 0 0

PAGE 31
 VALUATION DATE-JUL 01, 2012
 TAXABLE STATUS DATE-MAR 01, 2013
 RPS150/V04/L015
 CURRENT DATE 4/22/2013

*** S P E C I A L D I S T R I C T S U M M A R Y ***

CODE	DISTRICT NAME	TOTAL PARCELS	EXTENSION TYPE	EXTENSION VALUE	AD VALOREM VALUE	EXEMPT AMOUNT	TAXABLE VALUE
------	---------------	---------------	----------------	-----------------	------------------	---------------	---------------

NO SPECIAL DISTRICTS AT THIS LEVEL

*** S C H O O L D I S T R I C T S U M M A R Y ***

CODE	DISTRICT NAME	TOTAL PARCELS	ASSESSED LAND	ASSESSED TOTAL	EXEMPT AMOUNT	TOTAL TAXABLE	STAR AMOUNT	STAR TAXABLE
405801	Massena 1	38	798,800	3779,900		3779,900	1067,060	2712,840
	S U B - T O T A L	38	798,800	3779,900		3779,900	1067,060	2712,840
	T O T A L	38	798,800	3779,900		3779,900	1067,060	2712,840

*** S Y S T E M C O D E S S U M M A R Y ***

NO SYSTEM EXEMPTIONS AT THIS LEVEL

*** E X E M P T I O N S U M M A R Y ***

CODE	DESCRIPTION	TOTAL PARCELS	VILLAGE	COUNTY	TOWN	SCHOOL
41107	Vet Eligil	1	30,164			
41121	Vet - Wart	1		10,950	10,950	
41127	Vet - Wart	1	10,950			
41131	Vet - Comb	2		38,000	38,000	
41137	Vet - Comb	1	19,000			
41141	Vet - Disa	1		38,000	38,000	
41147	Vet - Disa	1	38,000			
41834	Enhanced S	4				240,560
41854	Basic Star	29				826,500
	T O T A L	41	98,114	86,950	86,950	1067,060

STATE OF NEW YORK
 COUNTY - St Lawrence
 TOWN - Louisville
 VILLAGE - West Massena
 SWIS - 405201

2 0 1 3 T E N T A T I V E A S S E S S M E N T R O L L
 T A X A B L E SECTION OF THE ROLL - 1
 THESE ASSESSMENTS ARE ALSO USED FOR VILLAGE PURPOSES
 M A P S E C T I O N - 009
 S U B - S E C T I O N - 074
 UNIFORM PERCENT OF VALUE IS 097.00

PAGE 32
 VALUATION DATE-JUL 01, 2012
 TAXABLE STATUS DATE-MAR 01, 2013
 RPS150/V04/L015
 CURRENT DATE 4/22/2013

*** G R A N D T O T A L S ***

ROLL SEC	DESCRIPTION	TOTAL PARCELS	ASSESSED LAND	ASSESSED TOTAL	TAXABLE VILLAGE	TAXABLE COUNTY	TAXABLE TOWN	TAXABLE SCHOOL	STAR TAXABLE
1	TAXABLE	38	798,800	3779,900	3681,786	3692,950	3692,950	3779,900	2712,840

STATE OF NEW YORK
 COUNTY - St Lawrence
 TOWN - Louisville
 VILLAGE - West Massena
 SWIS - 405201

2 0 1 3 T E N T A T I V E A S S E S S M E N T R O L L
 T A X A B L E SECTION OF THE ROLL - 1
 THESE ASSESSMENTS ARE ALSO USED FOR VILLAGE PURPOSES
 TAX MAP NUMBER SEQUENCE
 UNIFORM PERCENT OF VALUE IS 097.00
 UNIFORM PERCENT OF VALUE IS 097.00

PAGE 33
 VALUATION DATE-JUL 01, 2012
 TAXABLE STATUS DATE-MAR 01, 2013

TAX MAP PARCEL NUMBER	PROPERTY LOCATION & CLASS	ASSESSMENT	EXEMPTION CODE	VILLAGE	COUNTY	TOWN	SCHOOL	ACCOUNT NO.
CURRENT OWNERS NAME	SCHOOL DISTRICT	LAND	TAX DESCRIPTION	TAXABLE VALUE				
CURRENT OWNERS ADDRESS	PARCEL SIZE/GRID COORD	TOTAL	SPECIAL DISTRICTS					
***** 9.081-1-1.11 *****								
9.081-1-1.11	Wellington Dr							1-49-8.11
Heritage Homes Inc	322 Rural vac>10		VILLAGE TAXABLE VALUE	116,500				
PO Box 746	Massena 1 405801	116,500	COUNTY TAXABLE VALUE	116,500				
Massena, NY 13662	FRNT 1312.00 DPTH	116,500	TOWN TAXABLE VALUE	116,500				
	ACRES 34.80		SCHOOL TAXABLE VALUE	116,500				
	EAST-0350474 NRTH-1793668							
	DEED BOOK 974 PG-00656							
	FULL MARKET VALUE	120,103						
***** 9.081-1-4 *****								
9.081-1-4	20 Serra Ln							
Job Dwight	210 1 Family Res		Vet - Wart 41121	0	11,400	11,400	0	
Job Catherine	Massena 1 405801	26,500	Vet - Wart 41127	11,400	0	0	0	
20 Serra Ln	FRNT 150.00 DPTH 135.00	188,900	Basic Star 41854	0	0	0	28,500	
Massena, NY 13662-1644	EAST-0351340 NRTH-1795820		VILLAGE TAXABLE VALUE		177,500			
	DEED BOOK 990 PG-623		COUNTY TAXABLE VALUE		177,500			
	FULL MARKET VALUE	194,742	TOWN TAXABLE VALUE		177,500			
			SCHOOL TAXABLE VALUE		160,400			
***** 9.081-1-5 *****								
9.081-1-5	105 Highland Ave							
Flynn Michael A	210 1 Family Res		Basic Star 41854	0	0	0	28,500	
Flynn Stephanie	Massena 1 405801	23,900	VILLAGE TAXABLE VALUE		162,500			
105 Highland Ave	FRNT 115.00 DPTH 140.00	162,500	COUNTY TAXABLE VALUE		162,500			
Massena, NY 13662-1771	EAST-0351413 NRTH-1793633		TOWN TAXABLE VALUE		162,500			
	DEED BOOK 1037 PG-625		SCHOOL TAXABLE VALUE		134,000			
	FULL MARKET VALUE	167,526						

STATE OF NEW YORK
 COUNTY - St Lawrence
 TOWN - Louisville
 VILLAGE - West Massena
 SWIS - 405201

2 0 1 3 T E N T A T I V E A S S E S S M E N T R O L L
 T A X A B L E S E C T I O N O F T H E R O L L - 1
 T H E S E A S S E S S M E N T S A R E A L S O U S E D F O R V I L L A G E P U R P O S E S
 M A P S E C T I O N - 0 0 9
 S U B - S E C T I O N - 0 8 1
 U N I F O R M P E R C E N T O F V A L U E I S 0 9 7 . 0 0

PAGE 34
 VALUATION DATE-JUL 01, 2012
 TAXABLE STATUS DATE-MAR 01, 2013
 RPS150/V04/L015
 CURRENT DATE 4/22/2013

*** S P E C I A L D I S T R I C T S U M M A R Y ***

CODE	DISTRICT NAME	TOTAL PARCELS	EXTENSION TYPE	EXTENSION VALUE	AD VALOREM VALUE	EXEMPT AMOUNT	TAXABLE VALUE
------	---------------	---------------	----------------	-----------------	------------------	---------------	---------------

NO SPECIAL DISTRICTS AT THIS LEVEL

*** S C H O O L D I S T R I C T S U M M A R Y ***

CODE	DISTRICT NAME	TOTAL PARCELS	ASSESSED LAND	ASSESSED TOTAL	EXEMPT AMOUNT	TOTAL TAXABLE	STAR AMOUNT	STAR TAXABLE
405801	Massena 1	3	166,900	467,900		467,900	57,000	410,900
	S U B - T O T A L	3	166,900	467,900		467,900	57,000	410,900
	T O T A L	3	166,900	467,900		467,900	57,000	410,900

*** S Y S T E M C O D E S S U M M A R Y ***

NO SYSTEM EXEMPTIONS AT THIS LEVEL

*** E X E M P T I O N S U M M A R Y ***

CODE	DESCRIPTION	TOTAL PARCELS	VILLAGE	COUNTY	TOWN	SCHOOL
41121	Vet - Wart	1		11,400	11,400	
41127	Vet - Wart	1	11,400			
41854	Basic Star	2				57,000
	T O T A L	4	11,400	11,400	11,400	57,000

STATE OF NEW YORK
 COUNTY - St Lawrence
 TOWN - Louisville
 VILLAGE - West Massena
 SWIS - 405201

2 0 1 3 T E N T A T I V E A S S E S S M E N T R O L L
 T A X A B L E SECTION OF THE ROLL - 1
 THESE ASSESSMENTS ARE ALSO USED FOR VILLAGE PURPOSES
 M A P S E C T I O N - 009
 S U B - S E C T I O N - 081
 UNIFORM PERCENT OF VALUE IS 097.00

PAGE 35
 VALUATION DATE-JUL 01, 2012
 TAXABLE STATUS DATE-MAR 01, 2013
 RPS150/V04/L015
 CURRENT DATE 4/22/2013

*** G R A N D T O T A L S ***

ROLL SEC	DESCRIPTION	TOTAL PARCELS	ASSESSED LAND	ASSESSED TOTAL	TAXABLE VILLAGE	TAXABLE COUNTY	TAXABLE TOWN	TAXABLE SCHOOL	STAR TAXABLE
1	TAXABLE	3	166,900	467,900	456,500	456,500	456,500	467,900	410,900

STATE OF NEW YORK
 COUNTY - St Lawrence
 TOWN - Louisville
 VILLAGE - West Massena
 SWIS - 405201

2 0 1 3 T E N T A T I V E A S S E S S M E N T R O L L
 T A X A B L E SECTION OF THE ROLL - 1
 THESE ASSESSMENTS ARE ALSO USED FOR VILLAGE PURPOSES
 TAX MAP NUMBER SEQUENCE
 UNIFORM PERCENT OF VALUE IS 097.00
 UNIFORM PERCENT OF VALUE IS 097.00

PAGE 36
 VALUATION DATE-JUL 01, 2012
 TAXABLE STATUS DATE-MAR 01, 2013

TAX MAP PARCEL NUMBER	PROPERTY LOCATION & CLASS	ASSESSMENT	EXEMPTION CODE	VILLAGE	COUNTY	TOWN	SCHOOL
CURRENT OWNERS NAME	SCHOOL DISTRICT	LAND	TAX DESCRIPTION		TAXABLE VALUE		
CURRENT OWNERS ADDRESS	PARCEL SIZE/GRID COORD	TOTAL	SPECIAL DISTRICTS				ACCOUNT NO.
***** 9.082-1-3 *****							
9.082-1-3	Highland Ave 311 Res vac land		VILLAGE TAXABLE VALUE		18,700		
Perras Realty Inc	Massena 1 405801	18,700	COUNTY TAXABLE VALUE		18,700		
1909 State Highway 420	FRNT 80.00 DPTH 145.00	18,700	TOWN TAXABLE VALUE		18,700		
Massena, NY 13662	EAST-0351751 NRTH-1793869		SCHOOL TAXABLE VALUE		18,700		
	DEED BOOK 899 PG-1064						
	FULL MARKET VALUE	19,278					
***** 9.082-1-5 *****							
9.082-1-5	Highland Ave 311 Res vac land		VILLAGE TAXABLE VALUE		18,700		9-20-4
Perras Realty Co Inc	Massena 1 405801	18,700	COUNTY TAXABLE VALUE		18,700		
1909 State Highway 420	FRNT 80.00 DPTH 145.00	18,700	TOWN TAXABLE VALUE		18,700		
Massena, NY 13662	EAST-0351692 NRTH-1793819		SCHOOL TAXABLE VALUE		18,700		
	FULL MARKET VALUE	19,278					
***** 9.082-1-6 *****							
9.082-1-6	101 Highland Ave 210 1 Family Res		Basic Star 41854	0	0	0	28,500
Fregoe Susan M	Massena 1 405801	23,900	VILLAGE TAXABLE VALUE		130,000		
101 Highland Ave	FRNT 115.00 DPTH 140.00	130,000	COUNTY TAXABLE VALUE		130,000		
Massena, NY 13662	EAST-0351608 NRTH-1793768		TOWN TAXABLE VALUE		130,000		
	DEED BOOK 2002 PG-11380		SCHOOL TAXABLE VALUE		101,500		
	FULL MARKET VALUE	134,021					
***** 9.082-1-8.1 *****							
9.082-1-8.1	103 Highland Ave 210 1 Family Res		VILLAGE TAXABLE VALUE		162,000		
Carroll Daniel J	Massena 1 405801	23,900	COUNTY TAXABLE VALUE		162,000		
Carroll Michael J	FRNT 115.00 DPTH 140.00	162,000	TOWN TAXABLE VALUE		162,000		
17 Clarkson Ave	EAST-0351514 NRTH-1793700		SCHOOL TAXABLE VALUE		162,000		
Massena, NY 13662	DEED BOOK 2005 PG-3059						
	FULL MARKET VALUE	167,010					

STATE OF NEW YORK
 COUNTY - St Lawrence
 TOWN - Louisville
 VILLAGE - West Massena
 SWIS - 405201

2 0 1 3 T E N T A T I V E A S S E S S M E N T R O L L
 T A X A B L E S E C T I O N O F T H E R O L L - 1
 T H E S E A S S E S S M E N T S A R E A L S O U S E D F O R V I L L A G E P U R P O S E S
 S U B - S E C T I O N - 0 8 2
 U N I F O R M P E R C E N T O F V A L U E I S 0 9 7 . 0 0
 R O L L S U B S E C T I O N - - T O T A L S

PAGE 38
 VALUATION DATE-JUL 01, 2012
 TAXABLE STATUS DATE-MAR 01, 2013
 RPS150/V04/L015
 CURRENT DATE 4/22/2013

*** S P E C I A L D I S T R I C T S U M M A R Y ***

CODE	DISTRICT NAME	TOTAL PARCELS	EXTENSION TYPE	EXTENSION VALUE	AD VALOREM VALUE	EXEMPT AMOUNT	TAXABLE VALUE
------	---------------	---------------	----------------	-----------------	------------------	---------------	---------------

NO SPECIAL DISTRICTS AT THIS LEVEL

*** S C H O O L D I S T R I C T S U M M A R Y ***

CODE	DISTRICT NAME	TOTAL PARCELS	ASSESSED LAND	ASSESSED TOTAL	EXEMPT AMOUNT	TOTAL TAXABLE	STAR AMOUNT	STAR TAXABLE
405801	Massena 1	149	4140,900	26818,850		26818,850	3726,740	23092,110
	S U B - T O T A L	149	4140,900	26818,850		26818,850	3726,740	23092,110
	T O T A L	149	4140,900	26818,850		26818,850	3726,740	23092,110

*** S Y S T E M C O D E S S U M M A R Y ***

NO SYSTEM EXEMPTIONS AT THIS LEVEL

*** E X E M P T I O N S U M M A R Y ***

CODE	DESCRIPTION	TOTAL PARCELS	VILLAGE	COUNTY	TOWN	SCHOOL
41107	Vet Eligil	1	30,164			
41121	Vet - Wart	10		113,070	113,070	
41127	Vet - Wart	10	113,070			
41131	Vet - Comb	9		171,000	171,000	
41137	Vet - Comb	7	133,000			
41141	Vet - Disa	4		99,575	99,575	
41147	Vet - Disa	3	75,700			
41161	CW_15_VET/	1		11,400	11,400	
41167	CW_15_VET/	1	11,400			
41834	Enhanced S	16				962,240
41854	Basic Star	97				2764,500
	T O T A L	159	363,334	395,045	395,045	3726,740

STATE OF NEW YORK
 COUNTY - St Lawrence
 TOWN - Louisville
 VILLAGE - West Massena
 SWIS - 405201

2 0 1 3 T E N T A T I V E A S S E S S M E N T R O L L
 T A X A B L E SECTION OF THE ROLL - 1
 THESE ASSESSMENTS ARE ALSO USED FOR VILLAGE PURPOSES
 S U B - S E C T I O N - 082
 UNIFORM PERCENT OF VALUE IS 097.00
 R O L L S U B S E C T I O N - - T O T A L S

PAGE 39
 VALUATION DATE-JUL 01, 2012
 TAXABLE STATUS DATE-MAR 01, 2013
 RPS150/V04/L015
 CURRENT DATE 4/22/2013

*** G R A N D T O T A L S ***

ROLL SEC	DESCRIPTION	TOTAL PARCELS	ASSESSED LAND	ASSESSED TOTAL	TAXABLE VILLAGE	TAXABLE COUNTY	TAXABLE TOWN	TAXABLE SCHOOL	STAR TAXABLE
1	TAXABLE	149	4140,900	26818,850	26455,516	26423,805	26423,805	26818,850	23092,110

STATE OF NEW YORK
 COUNTY - St Lawrence
 TOWN - Louisville
 VILLAGE - West Massena
 SWIS - 405201

2 0 1 3 T E N T A T I V E A S S E S S M E N T R O L L
 T A X A B L E S E C T I O N O F T H E R O L L - 1
 T H E S E A S S E S S M E N T S A R E A L S O U S E D F O R V I L L A G E P U R P O S E S
 U N I F O R M P E R C E N T O F V A L U E I S 0 9 7 . 0 0

PAGE 40
 VALUATION DATE-JUL 01, 2012
 TAXABLE STATUS DATE-MAR 01, 2013
 RPS150/V04/L015
 CURRENT DATE 4/22/2013

R O L L S E C T I O N T O T A L S

*** S P E C I A L D I S T R I C T S U M M A R Y ***

CODE	DISTRICT NAME	TOTAL PARCELS	EXTENSION TYPE	EXTENSION VALUE	AD VALOREM VALUE	EXEMPT AMOUNT	TAXABLE VALUE
------	---------------	---------------	----------------	-----------------	------------------	---------------	---------------

NO SPECIAL DISTRICTS AT THIS LEVEL

*** S C H O O L D I S T R I C T S U M M A R Y ***

CODE	DISTRICT NAME	TOTAL PARCELS	ASSESSED LAND	ASSESSED TOTAL	EXEMPT AMOUNT	TOTAL TAXABLE	STAR AMOUNT	STAR TAXABLE
405801	Massena 1	149	4140,900	26818,850		26818,850	3726,740	23092,110
	S U B - T O T A L	149	4140,900	26818,850		26818,850	3726,740	23092,110
	T O T A L	149	4140,900	26818,850		26818,850	3726,740	23092,110

*** S Y S T E M C O D E S S U M M A R Y ***

NO SYSTEM EXEMPTIONS AT THIS LEVEL

*** E X E M P T I O N S U M M A R Y ***

CODE	DESCRIPTION	TOTAL PARCELS	VILLAGE	COUNTY	TOWN	SCHOOL
41107	Vet Eligil	1	30,164			
41121	Vet - Wart	10		113,070	113,070	
41127	Vet - Wart	10	113,070			
41131	Vet - Comb	9		171,000	171,000	
41137	Vet - Comb	7	133,000			
41141	Vet - Disa	4		99,575	99,575	
41147	Vet - Disa	3	75,700			
41161	CW_15_VET/	1		11,400	11,400	
41167	CW_15_VET/	1	11,400			
41834	Enhanced S	16				962,240
41854	Basic Star	97				2764,500
	T O T A L	159	363,334	395,045	395,045	3726,740

STATE OF NEW YORK
 COUNTY - St Lawrence
 TOWN - Louisville
 VILLAGE - West Massena
 SWIS - 405201

2 0 1 3 T E N T A T I V E A S S E S S M E N T R O L L
 T A X A B L E SECTION OF THE ROLL - 1
 THESE ASSESSMENTS ARE ALSO USED FOR VILLAGE PURPOSES
 UNIFORM PERCENT OF VALUE IS 097.00

PAGE 41
 VALUATION DATE-JUL 01, 2012
 TAXABLE STATUS DATE-MAR 01, 2013
 RPS150/V04/L015
 CURRENT DATE 4/22/2013

R O L L S E C T I O N T O T A L S

*** G R A N D T O T A L S ***

ROLL SEC	DESCRIPTION	TOTAL PARCELS	ASSESSED LAND	ASSESSED TOTAL	TAXABLE VILLAGE	TAXABLE COUNTY	TAXABLE TOWN	TAXABLE SCHOOL	STAR TAXABLE
1	TAXABLE	149	4140,900	26818,850	26455,516	26423,805	26423,805	26818,850	23092,110

STATE OF NEW YORK
 COUNTY - St Lawrence
 TOWN - Louisville
 VILLAGE - West Massena
 SWIS - 405201

2 0 1 3 T E N T A T I V E A S S E S S M E N T R O L L
 SPECIAL FRANCHISE SECTION OF THE ROLL - 5
 THESE ASSESSMENTS ARE ALSO USED FOR VILLAGE PURPOSES
 TAX MAP NUMBER SEQUENCE
 UNIFORM PERCENT OF VALUE IS 097.00

PAGE 42
 VALUATION DATE-JUL 01, 2012
 TAXABLE STATUS DATE-MAR 01, 2013

TAX MAP PARCEL NUMBER	PROPERTY LOCATION & CLASS	ASSESSMENT	EXEMPTION CODE	VILLAGE	COUNTY	TOWN	SCHOOL
CURRENT OWNERS NAME	SCHOOL DISTRICT	LAND	TAX DESCRIPTION	TAXABLE VALUE			
CURRENT OWNERS ADDRESS	PARCEL SIZE/GRID COORD	TOTAL	SPECIAL DISTRICTS	ACCOUNT NO.			

555.007-17-1	Village			555.007-17-1			5-99-99
Time Warner - North Region	869 Television		VILLAGE TAXABLE VALUE				37,011
PO Box 7467	Massena 1 405801	0	COUNTY TAXABLE VALUE				37,011
Charlotte, NC 28241	Special Franchise	37,011	TOWN TAXABLE VALUE				37,011
	950680		SCHOOL TAXABLE VALUE				37,011
	BANK9999982						
	FULL MARKET VALUE	38,156					

STATE OF NEW YORK
 COUNTY - St Lawrence
 TOWN - Louisville
 VILLAGE - West Massena
 SWIS - 405201

2 0 1 3 T E N T A T I V E A S S E S S M E N T R O L L
 SPECIAL FRANCHISE SECTION OF THE ROLL - 5
 THESE ASSESSMENTS ARE ALSO USED FOR VILLAGE PURPOSES
 TAX MAP NUMBER SEQUENCE
 UNIFORM PERCENT OF VALUE IS 097.00
 UNIFORM PERCENT OF VALUE IS 097.00

PAGE 44
 VALUATION DATE-JUL 01, 2012
 TAXABLE STATUS DATE-MAR 01, 2013

TAX MAP PARCEL NUMBER	PROPERTY LOCATION & CLASS	ASSESSMENT	EXEMPTION CODE	VILLAGE	COUNTY	TOWN	SCHOOL
CURRENT OWNERS NAME	SCHOOL DISTRICT	LAND	TAX DESCRIPTION	TAXABLE VALUE			
CURRENT OWNERS ADDRESS	PARCEL SIZE/GRID COORD	TOTAL	SPECIAL DISTRICTS	ACCOUNT NO.			
***** 555.008-17-1 *****							
555.008-17-1	West Massena 866 Telephone		VILLAGE TAXABLE VALUE				14,550
Verizon New York Inc	Massena 1 405801	0	COUNTY TAXABLE VALUE				14,550
Attn: Company Code 631900	Special Franchise	14,550	TOWN TAXABLE VALUE				14,550
PO Box 152206	BANK9999997		SCHOOL TAXABLE VALUE				14,550
Irving, TX 75015	FULL MARKET VALUE	15,000					

STATE OF NEW YORK
 COUNTY - St Lawrence
 TOWN - Louisville
 VILLAGE - West Massena
 SWIS - 405201

2 0 1 3 T E N T A T I V E A S S E S S M E N T R O L L
 SPECIAL FRANCHISE SECTION OF THE ROLL - 5
 THESE ASSESSMENTS ARE ALSO USED FOR VILLAGE PURPOSES
 TAX MAP NUMBER SEQUENCE
 UNIFORM PERCENT OF VALUE IS 097.00
 UNIFORM PERCENT OF VALUE IS 097.00

PAGE 46
 VALUATION DATE-JUL 01, 2012
 TAXABLE STATUS DATE-MAR 01, 2013

TAX MAP PARCEL NUMBER	PROPERTY LOCATION & CLASS	ASSESSMENT	EXEMPTION CODE	VILLAGE	COUNTY	TOWN	SCHOOL
CURRENT OWNERS NAME	SCHOOL DISTRICT	LAND	TAX DESCRIPTION	TAXABLE VALUE			
CURRENT OWNERS ADDRESS	PARCEL SIZE/GRID COORD	TOTAL	SPECIAL DISTRICTS	ACCOUNT NO.			
***** 555.012-17-1 *****							
555.012-17-1	West Massena						00503
St Lawrence Gas Co	861 Elec & gas		VILLAGE TAXABLE VALUE				63,563
Attn: Company Code 139900	Massena 1 405801	0	COUNTY TAXABLE VALUE				63,563
PO Box 270	Special Franchise	63,563	TOWN TAXABLE VALUE				63,563
Massena, NY 13662	BANK9999995		SCHOOL TAXABLE VALUE				63,563
	FULL MARKET VALUE	65,529					

STATE OF NEW YORK
 COUNTY - St Lawrence
 TOWN - Louisville
 VILLAGE - West Massena
 SWIS - 405201

2 0 1 3 T E N T A T I V E A S S E S S M E N T R O L L
 UTILITY & R.R. SECTION OF THE ROLL - 6
 THESE ASSESSMENTS ARE ALSO USED FOR VILLAGE PURPOSES
 TAX MAP NUMBER SEQUENCE
 UNIFORM PERCENT OF VALUE IS 097.00

PAGE 50
 VALUATION DATE-JUL 01, 2012
 TAXABLE STATUS DATE-MAR 01, 2013

TAX MAP PARCEL NUMBER	PROPERTY LOCATION & CLASS	ASSESSMENT	EXEMPTION CODE	VILLAGE	COUNTY	TOWN	SCHOOL
CURRENT OWNERS NAME	SCHOOL DISTRICT	LAND	TAX DESCRIPTION	TAXABLE VALUE			
CURRENT OWNERS ADDRESS	PARCEL SIZE/GRID COORD	TOTAL	SPECIAL DISTRICTS	ACCOUNT NO.			
***** 9.073-6-2 *****							
9.073-6-2	277 Andrews St						
Time Warner Cable Northeast	835 Cable tv		VILLAGE TAXABLE VALUE				733,050
%Real Estate Dept	Massena 1 405801	79,000	COUNTY TAXABLE VALUE				733,050
7820 Crescent Executive Dr	FRNT 173.00 DPTH	733,050	TOWN TAXABLE VALUE				733,050
Charlotte, NC 28217	ACRES 4.70 BANK9999982		SCHOOL TAXABLE VALUE				733,050
	EAST-0349058 NRTH-1794156						
	DEED BOOK 2013 PG-1375						
	FULL MARKET VALUE	755,722					

STATE OF NEW YORK
 COUNTY - St Lawrence
 TOWN - Louisville
 VILLAGE - West Massena
 SWIS - 405201

2 0 1 3 T E N T A T I V E A S S E S S M E N T R O L L
 UTILITY & R.R. SECTION OF THE ROLL - 6
 THESE ASSESSMENTS ARE ALSO USED FOR VILLAGE PURPOSES
 TAX MAP NUMBER SEQUENCE
 UNIFORM PERCENT OF VALUE IS 097.00
 UNIFORM PERCENT OF VALUE IS 097.00

PAGE 52
 VALUATION DATE-JUL 01, 2012
 TAXABLE STATUS DATE-MAR 01, 2013

TAX MAP PARCEL NUMBER	PROPERTY LOCATION & CLASS	ASSESSMENT	EXEMPTION CODE	VILLAGE	COUNTY	TOWN	SCHOOL
CURRENT OWNERS NAME	SCHOOL DISTRICT	LAND	TAX DESCRIPTION	TAXABLE VALUE			
CURRENT OWNERS ADDRESS	PARCEL SIZE/GRID COORD	TOTAL	SPECIAL DISTRICTS	ACCOUNT NO.			

652.001-9999-127.480/1881	Electric Transmission 884 Elec Dist Out			652.001-9999-127.480/1881	9-999-99		
Town of Massena	Massena 1 405801	0	VILLAGE TAXABLE VALUE	216,834			
Massena Electric Dept.	Poles, Wires, Cables	216,834	COUNTY TAXABLE VALUE	216,834			
71 E Hatfield St	BANK9999974		TOWN TAXABLE VALUE	216,834			
PO Box 209	FULL MARKET VALUE	223,540	SCHOOL TAXABLE VALUE	216,834			
Massena, NY 13662				*****			
652.001-9999-631.900/1881	Outside Plant 836 Telecom. eq.			652.001-9999-631.900/1881	6-99-9		
Verizon New York Inc	Massena 1 405801	0	VILLAGE TAXABLE VALUE	2,389			
Attn: Company Code 631900	888888	2,389	COUNTY TAXABLE VALUE	2,389			
PO Box 152206	Poles, Wires, Cables		TOWN TAXABLE VALUE	2,389			
Irving, TX 75015-2206	BANK9999997		SCHOOL TAXABLE VALUE	2,389			
	FULL MARKET VALUE	2,463		*****			

STATE OF NEW YORK
 COUNTY - St Lawrence
 TOWN - Louisville
 VILLAGE - West Massena
 SWIS - 405201

2 0 1 3 T E N T A T I V E A S S E S S M E N T R O L L
 WHOLLY EXEMPT SECTION OF THE ROLL - 8
 THESE ASSESSMENTS ARE ALSO USED FOR VILLAGE PURPOSES
 TAX MAP NUMBER SEQUENCE
 UNIFORM PERCENT OF VALUE IS 097.00

PAGE 56
 VALUATION DATE-JUL 01, 2012
 TAXABLE STATUS DATE-MAR 01, 2013

TAX MAP PARCEL NUMBER	PROPERTY LOCATION & CLASS	ASSESSMENT	EXEMPTION CODE	VILLAGE	COUNTY	TOWN	SCHOOL	ACCOUNT NO.
CURRENT OWNERS NAME	SCHOOL DISTRICT	LAND	TAX DESCRIPTION	TAXABLE VALUE				
CURRENT OWNERS ADDRESS	PARCEL SIZE/GRID COORD	TOTAL	SPECIAL DISTRICTS					
***** 9.073-4-1.2 *****								
9.073-4-1.2	Andrews St 620 Religious		Religious 25110	1383,650	1383,650	1383,650	1383,650	1383,650
New Testament Church	Massena 1 405801	71,320	VILLAGE TAXABLE VALUE		0			
PO Box 459	ACRES 3.61	1383,650	COUNTY TAXABLE VALUE		0			
Massena, NY 13662	EAST-0349596 NRTH-1794818		TOWN TAXABLE VALUE		0			
	DEED BOOK 965 PG-983		SCHOOL TAXABLE VALUE		0			
	FULL MARKET VALUE	1426,443						
***** 9.073-4-4 *****								
9.073-4-4	265 Andrews St 330 Vacant comm		Religious 25110	52,850	52,850	52,850	52,850	1-49-8.1 52,850
New Testament Church	Massena 1 405801	52,850	VILLAGE TAXABLE VALUE		0			
PO Box 459	ACRES 2.10	52,850	COUNTY TAXABLE VALUE		0			
Massena, NY 13662	EAST-0349366 NRTH-1794636		TOWN TAXABLE VALUE		0			
	DEED BOOK 1003 PG-01114		SCHOOL TAXABLE VALUE		0			
	FULL MARKET VALUE	54,485						
***** 9.073-4-5 *****								
9.073-4-5	Wildwood Tr 330 Vacant comm		Religious 25110	33,000	33,000	33,000	33,000	33,000
New Testament Church	Massena 1 405801	33,000	VILLAGE TAXABLE VALUE		0			
PO Box 459	200x200x142x197	33,000	COUNTY TAXABLE VALUE		0			
Massena, NY 13662	FRNT 200.00 DPTH 198.00		TOWN TAXABLE VALUE		0			
	EAST-0349585 NRTH-1794409		SCHOOL TAXABLE VALUE		0			
	DEED BOOK 1067 PG-366							
	FULL MARKET VALUE	34,021						
***** 9.073-4-7 *****								
9.073-4-7	Wellington Dr 330 Vacant comm		Religious 25110	34,850	34,850	34,850	34,850	34,850
New Testament Church	Massena 1 405801	34,850	VILLAGE TAXABLE VALUE		0			
PO Box 459	340x123x142x360	34,850	COUNTY TAXABLE VALUE		0			
Massena, NY 13662	FRNT 340.00 DPTH 241.00		TOWN TAXABLE VALUE		0			
	EAST-0349739 NRTH-1794557		SCHOOL TAXABLE VALUE		0			
	DEED BOOK 1067 PG-366							
	FULL MARKET VALUE	35,928						
***** 9.073-9-1 *****								
9.073-9-1	5 Dover St 620 Religious		Religious 25110	199,250	199,250	199,250	199,250	8- 89-11 199,250
First Christian Church	Massena 1 405801	34,350	VILLAGE TAXABLE VALUE		0			
Attn: Massena Baptist Church	179x143x157x145	199,250	COUNTY TAXABLE VALUE		0			
5 Dover St	FRNT 179.00 DPTH 145.00		TOWN TAXABLE VALUE		0			
Massena, NY 13662	EAST-0351038 NRTH-1795868		SCHOOL TAXABLE VALUE		0			
	DEED BOOK 1047 PG-256							
	FULL MARKET VALUE	205,412						

STATE OF NEW YORK
 COUNTY - St Lawrence
 TOWN - Louisville
 VILLAGE - West Massena
 SWIS - 405201

2 0 1 3 T E N T A T I V E A S S E S S M E N T R O L L
 WHOLLY EXEMPT SECTION OF THE ROLL - 8
 THESE ASSESSMENTS ARE ALSO USED FOR VILLAGE PURPOSES
 M A P S E C T I O N - 009
 S U B - S E C T I O N - 073
 UNIFORM PERCENT OF VALUE IS 097.00

PAGE 57
 VALUATION DATE-JUL 01, 2012
 TAXABLE STATUS DATE-MAR 01, 2013
 RPS150/V04/L015
 CURRENT DATE 4/22/2013

*** S P E C I A L D I S T R I C T S U M M A R Y ***

CODE	DISTRICT NAME	TOTAL PARCELS	EXTENSION TYPE	EXTENSION VALUE	AD VALOREM VALUE	EXEMPT AMOUNT	TAXABLE VALUE
------	---------------	---------------	----------------	-----------------	------------------	---------------	---------------

NO SPECIAL DISTRICTS AT THIS LEVEL

*** S C H O O L D I S T R I C T S U M M A R Y ***

CODE	DISTRICT NAME	TOTAL PARCELS	ASSESSED LAND	ASSESSED TOTAL	EXEMPT AMOUNT	TOTAL TAXABLE	STAR AMOUNT	STAR TAXABLE
405801	Massena 1	5	226,370	1703,600	1703,600			
	S U B - T O T A L	5	226,370	1703,600	1703,600			
	T O T A L	5	226,370	1703,600	1703,600			

*** S Y S T E M C O D E S S U M M A R Y ***

NO SYSTEM EXEMPTIONS AT THIS LEVEL

*** E X E M P T I O N S U M M A R Y ***

CODE	DESCRIPTION	TOTAL PARCELS	VILLAGE	COUNTY	TOWN	SCHOOL
25110	Religious	5	1703,600	1703,600	1703,600	1703,600
	T O T A L	5	1703,600	1703,600	1703,600	1703,600

*** G R A N D T O T A L S ***

ROLL SEC	DESCRIPTION	TOTAL PARCELS	ASSESSED LAND	ASSESSED TOTAL	TAXABLE VILLAGE	TAXABLE COUNTY	TAXABLE TOWN	TAXABLE SCHOOL	STAR TAXABLE
8	WHOLLY EXEMPT	5	226,370	1703,600					

STATE OF NEW YORK
 COUNTY - St Lawrence
 TOWN - Louisville
 VILLAGE - West Massena
 SWIS - 405201

2 0 1 3 T E N T A T I V E A S S E S S M E N T R O L L
 WHOLLY EXEMPT SECTION OF THE ROLL - 8
 THESE ASSESSMENTS ARE ALSO USED FOR VILLAGE PURPOSES
 TAX MAP NUMBER SEQUENCE
 UNIFORM PERCENT OF VALUE IS 097.00
 UNIFORM PERCENT OF VALUE IS 097.00

PAGE 58
 VALUATION DATE-JUL 01, 2012
 TAXABLE STATUS DATE-MAR 01, 2013

TAX MAP PARCEL NUMBER	PROPERTY LOCATION & CLASS	ASSESSMENT	EXEMPTION CODE	VILLAGE	COUNTY	TOWN	SCHOOL
CURRENT OWNERS NAME	SCHOOL DISTRICT	LAND	TAX DESCRIPTION	TAXABLE VALUE			
CURRENT OWNERS ADDRESS	PARCEL SIZE/GRID COORD	TOTAL	SPECIAL DISTRICTS				ACCOUNT NO.
***** 9.074-11-53 *****							
9.074-11-53	Highland Ave 311 Res vac land		Village Ow 13650	13,500	13,500	13,500	8- 20- 7
Village of Massena	Massena 1 405801	13,500	VILLAGE TAXABLE VALUE		0		
Attn: Town Clerk's Office	FRNT 65.00 DPTH 110.00	13,500	COUNTY TAXABLE VALUE		0		
Town Hall	EAST-0351760 NRTH-1794069		TOWN TAXABLE VALUE		0		
Massena, NY 13662	DEED BOOK 958 PG-940		SCHOOL TAXABLE VALUE		0		
	FULL MARKET VALUE	13,918					

STATE OF NEW YORK
 COUNTY - St Lawrence
 TOWN - Louisville
 VILLAGE - West Massena
 SWIS - 405201

2 0 1 3 T E N T A T I V E A S S E S S M E N T R O L L
 WHOLLY EXEMPT SECTION OF THE ROLL - 8
 THESE ASSESSMENTS ARE ALSO USED FOR VILLAGE PURPOSES
 M A P S E C T I O N - 009
 S U B - S E C T I O N - 074
 UNIFORM PERCENT OF VALUE IS 097.00

PAGE 59
 VALUATION DATE-JUL 01, 2012
 TAXABLE STATUS DATE-MAR 01, 2013
 RPS150/V04/L015
 CURRENT DATE 4/22/2013

*** S P E C I A L D I S T R I C T S U M M A R Y ***

CODE	DISTRICT NAME	TOTAL PARCELS	EXTENSION TYPE	EXTENSION VALUE	AD VALOREM VALUE	EXEMPT AMOUNT	TAXABLE VALUE
------	---------------	---------------	----------------	-----------------	------------------	---------------	---------------

NO SPECIAL DISTRICTS AT THIS LEVEL

*** S C H O O L D I S T R I C T S U M M A R Y ***

CODE	DISTRICT NAME	TOTAL PARCELS	ASSESSED LAND	ASSESSED TOTAL	EXEMPT AMOUNT	TOTAL TAXABLE	STAR AMOUNT	STAR TAXABLE
405801	Massena 1	1	13,500	13,500	13,500			
	S U B - T O T A L	1	13,500	13,500	13,500			
	T O T A L	1	13,500	13,500	13,500			

*** S Y S T E M C O D E S S U M M A R Y ***

NO SYSTEM EXEMPTIONS AT THIS LEVEL

*** E X E M P T I O N S U M M A R Y ***

CODE	DESCRIPTION	TOTAL PARCELS	VILLAGE	COUNTY	TOWN	SCHOOL
13650	Village Ow	1	13,500	13,500	13,500	13,500
	T O T A L	1	13,500	13,500	13,500	13,500

*** G R A N D T O T A L S ***

ROLL SEC	DESCRIPTION	TOTAL PARCELS	ASSESSED LAND	ASSESSED TOTAL	TAXABLE VILLAGE	TAXABLE COUNTY	TAXABLE TOWN	TAXABLE SCHOOL	STAR TAXABLE
8	WHOLLY EXEMPT	1	13,500	13,500					

STATE OF NEW YORK
 COUNTY - St Lawrence
 TOWN - Louisville
 VILLAGE - West Massena
 SWIS - 405201

2 0 1 3 T E N T A T I V E A S S E S S M E N T R O L L
 WHOLLY EXEMPT SECTION OF THE ROLL - 8
 THESE ASSESSMENTS ARE ALSO USED FOR VILLAGE PURPOSES
 TAX MAP NUMBER SEQUENCE
 UNIFORM PERCENT OF VALUE IS 097.00
 UNIFORM PERCENT OF VALUE IS 097.00

PAGE 60
 VALUATION DATE-JUL 01, 2012
 TAXABLE STATUS DATE-MAR 01, 2013

TAX MAP PARCEL NUMBER	PROPERTY LOCATION & CLASS	ASSESSMENT	EXEMPTION CODE	VILLAGE	COUNTY	TOWN	SCHOOL
CURRENT OWNERS NAME	SCHOOL DISTRICT	LAND	TAX DESCRIPTION	TAXABLE VALUE			
CURRENT OWNERS ADDRESS	PARCEL SIZE/GRID COORD	TOTAL	SPECIAL DISTRICTS				ACCOUNT NO.
***** 9.082-1-15 *****							
	Sh 37						
9.082-1-15	311 Res vac land		Educationa 25120	85,700	85,700	85,700	85,700
Massena Central School	Massena 1 405801	85,700	VILLAGE TAXABLE VALUE		0		
84 Nightengale Ave	FRNT 1040.00 DPTH	85,700	COUNTY TAXABLE VALUE		0		
Massena, NY 13662	ACRES 27.24		TOWN TAXABLE VALUE		0		
	EAST-0352115 NRTH-1793371		SCHOOL TAXABLE VALUE		0		
	FULL MARKET VALUE	88,351					

STATE OF NEW YORK
 COUNTY - St Lawrence
 TOWN - Louisville
 VILLAGE - West Massena
 SWIS - 405201

2 0 1 3 T E N T A T I V E A S S E S S M E N T R O L L
 WHOLLY EXEMPT SECTION OF THE ROLL - 8
 THESE ASSESSMENTS ARE ALSO USED FOR VILLAGE PURPOSES
 M A P S E C T I O N - 009
 S U B - S E C T I O N - 082
 UNIFORM PERCENT OF VALUE IS 097.00

PAGE 61
 VALUATION DATE-JUL 01, 2012
 TAXABLE STATUS DATE-MAR 01, 2013
 RPS150/V04/L015
 CURRENT DATE 4/22/2013

*** S P E C I A L D I S T R I C T S U M M A R Y ***

CODE	DISTRICT NAME	TOTAL PARCELS	EXTENSION TYPE	EXTENSION VALUE	AD VALOREM VALUE	EXEMPT AMOUNT	TAXABLE VALUE
------	---------------	---------------	----------------	-----------------	------------------	---------------	---------------

NO SPECIAL DISTRICTS AT THIS LEVEL

*** S C H O O L D I S T R I C T S U M M A R Y ***

CODE	DISTRICT NAME	TOTAL PARCELS	ASSESSED LAND	ASSESSED TOTAL	EXEMPT AMOUNT	TOTAL TAXABLE	STAR AMOUNT	STAR TAXABLE
405801	Massena 1	1	85,700	85,700	85,700			
	S U B - T O T A L	1	85,700	85,700	85,700			
	T O T A L	1	85,700	85,700	85,700			

*** S Y S T E M C O D E S S U M M A R Y ***

NO SYSTEM EXEMPTIONS AT THIS LEVEL

*** E X E M P T I O N S U M M A R Y ***

CODE	DESCRIPTION	TOTAL PARCELS	VILLAGE	COUNTY	TOWN	SCHOOL
25120	Educationa	1	85,700	85,700	85,700	85,700
	T O T A L	1	85,700	85,700	85,700	85,700

*** G R A N D T O T A L S ***

ROLL SEC	DESCRIPTION	TOTAL PARCELS	ASSESSED LAND	ASSESSED TOTAL	TAXABLE VILLAGE	TAXABLE COUNTY	TAXABLE TOWN	TAXABLE SCHOOL	STAR TAXABLE
8	WHOLLY EXEMPT	1	85,700	85,700					

STATE OF NEW YORK
 COUNTY - St Lawrence
 TOWN - Louisville
 VILLAGE - West Massena
 SWIS - 405201

2 0 1 3 T E N T A T I V E A S S E S S M E N T R O L L
 WHOLLY EXEMPT SECTION OF THE ROLL - 8
 THESE ASSESSMENTS ARE ALSO USED FOR VILLAGE PURPOSES
 S U B - S E C T I O N - 082
 UNIFORM PERCENT OF VALUE IS 097.00
 R O L L S U B S E C T I O N - - T O T A L S

PAGE 62
 VALUATION DATE-JUL 01, 2012
 TAXABLE STATUS DATE-MAR 01, 2013
 RPS150/V04/L015
 CURRENT DATE 4/22/2013

*** S P E C I A L D I S T R I C T S U M M A R Y ***

CODE	DISTRICT NAME	TOTAL PARCELS	EXTENSION TYPE	EXTENSION VALUE	AD VALOREM VALUE	EXEMPT AMOUNT	TAXABLE VALUE
------	---------------	---------------	----------------	-----------------	------------------	---------------	---------------

NO SPECIAL DISTRICTS AT THIS LEVEL

*** S C H O O L D I S T R I C T S U M M A R Y ***

CODE	DISTRICT NAME	TOTAL PARCELS	ASSESSED LAND	ASSESSED TOTAL	EXEMPT AMOUNT	TOTAL TAXABLE	STAR AMOUNT	STAR TAXABLE
405801	Massena 1	7	325,570	1802,800	1802,800			
	S U B - T O T A L	7	325,570	1802,800	1802,800			
	T O T A L	7	325,570	1802,800	1802,800			

*** S Y S T E M C O D E S S U M M A R Y ***

NO SYSTEM EXEMPTIONS AT THIS LEVEL

*** E X E M P T I O N S U M M A R Y ***

CODE	DESCRIPTION	TOTAL PARCELS	VILLAGE	COUNTY	TOWN	SCHOOL
13650	Village Ow	1	13,500	13,500	13,500	13,500
25110	Religious	5	1703,600	1703,600	1703,600	1703,600
25120	Educational	1	85,700	85,700	85,700	85,700
	T O T A L	7	1802,800	1802,800	1802,800	1802,800

STATE OF NEW YORK
 COUNTY - St Lawrence
 TOWN - Louisville
 VILLAGE - West Massena
 SWIS - 405201

2 0 1 3 T E N T A T I V E A S S E S S M E N T R O L L
 WHOLLY EXEMPT SECTION OF THE ROLL - 8
 THESE ASSESSMENTS ARE ALSO USED FOR VILLAGE PURPOSES
 S U B - S E C T I O N - 082
 UNIFORM PERCENT OF VALUE IS 097.00
 R O L L S U B S E C T I O N - - T O T A L S

PAGE 63
 VALUATION DATE-JUL 01, 2012
 TAXABLE STATUS DATE-MAR 01, 2013
 RPS150/V04/L015
 CURRENT DATE 4/22/2013

*** G R A N D T O T A L S ***

ROLL SEC	DESCRIPTION	TOTAL PARCELS	ASSESSED LAND	ASSESSED TOTAL	TAXABLE VILLAGE	TAXABLE COUNTY	TAXABLE TOWN	TAXABLE SCHOOL	STAR TAXABLE
8	WHOLLY EXEMPT	7	325,570	1802,800					

STATE OF NEW YORK
 COUNTY - St Lawrence
 TOWN - Louisville
 VILLAGE - West Massena
 SWIS - 405201

2 0 1 3 T E N T A T I V E A S S E S S M E N T R O L L
 WHOLLY EXEMPT SECTION OF THE ROLL - 8
 THESE ASSESSMENTS ARE ALSO USED FOR VILLAGE PURPOSES
 UNIFORM PERCENT OF VALUE IS 097.00

PAGE 64
 VALUATION DATE-JUL 01, 2012
 TAXABLE STATUS DATE-MAR 01, 2013
 RPS150/V04/L015
 CURRENT DATE 4/22/2013

R O L L S E C T I O N T O T A L S

*** S P E C I A L D I S T R I C T S U M M A R Y ***

CODE	DISTRICT NAME	TOTAL PARCELS	EXTENSION TYPE	EXTENSION VALUE	AD VALOREM VALUE	EXEMPT AMOUNT	TAXABLE VALUE
------	---------------	---------------	----------------	-----------------	------------------	---------------	---------------

NO SPECIAL DISTRICTS AT THIS LEVEL

*** S C H O O L D I S T R I C T S U M M A R Y ***

CODE	DISTRICT NAME	TOTAL PARCELS	ASSESSED LAND	ASSESSED TOTAL	EXEMPT AMOUNT	TOTAL TAXABLE	STAR AMOUNT	STAR TAXABLE
405801	Massena 1	7	325,570	1802,800	1802,800			
	S U B - T O T A L	7	325,570	1802,800	1802,800			
	T O T A L	7	325,570	1802,800	1802,800			

*** S Y S T E M C O D E S S U M M A R Y ***

NO SYSTEM EXEMPTIONS AT THIS LEVEL

*** E X E M P T I O N S U M M A R Y ***

CODE	DESCRIPTION	TOTAL PARCELS	VILLAGE	COUNTY	TOWN	SCHOOL
13650	Village Ow	1	13,500	13,500	13,500	13,500
25110	Religious	5	1703,600	1703,600	1703,600	1703,600
25120	Educational	1	85,700	85,700	85,700	85,700
	T O T A L	7	1802,800	1802,800	1802,800	1802,800

STATE OF NEW YORK
 COUNTY - St Lawrence
 TOWN - Louisville
 VILLAGE - West Massena
 SWIS - 405201

2 0 1 3 T E N T A T I V E A S S E S S M E N T R O L L
 WHOLLY EXEMPT SECTION OF THE ROLL - 8
 THESE ASSESSMENTS ARE ALSO USED FOR VILLAGE PURPOSES
 UNIFORM PERCENT OF VALUE IS 097.00

PAGE 65
 VALUATION DATE-JUL 01, 2012
 TAXABLE STATUS DATE-MAR 01, 2013
 RPS150/V04/L015
 CURRENT DATE 4/22/2013

R O L L S E C T I O N T O T A L S

*** G R A N D T O T A L S ***

ROLL SEC	DESCRIPTION	TOTAL PARCELS	ASSESSED LAND	ASSESSED TOTAL	TAXABLE VILLAGE	TAXABLE COUNTY	TAXABLE TOWN	TAXABLE SCHOOL	STAR TAXABLE
8	WHOLLY EXEMPT	7	325,570	1802,800					

STATE OF NEW YORK
 COUNTY - St Lawrence
 TOWN - Louisville
 VILLAGE - West Massena
 SWIS - 405201

2 0 1 3 T E N T A T I V E A S S E S S M E N T R O L L

THESE ASSESSMENTS ARE ALSO USED FOR VILLAGE PURPOSES
 S W I S T O T A L S
 UNIFORM PERCENT OF VALUE IS 097.00

VALUATION DATE-JUL 01, 2012
 TAXABLE STATUS DATE-MAR 01, 2013
 RPS150/V04/L015
 CURRENT DATE 4/22/2013

*** S P E C I A L D I S T R I C T S U M M A R Y ***

CODE	DISTRICT NAME	TOTAL PARCELS	EXTENSION TYPE	EXTENSION VALUE	AD VALOREM VALUE	EXEMPT AMOUNT	TAXABLE VALUE
------	---------------	---------------	----------------	-----------------	------------------	---------------	---------------

NO SPECIAL DISTRICTS AT THIS LEVEL

*** S C H O O L D I S T R I C T S U M M A R Y ***

CODE	DISTRICT NAME	TOTAL PARCELS	ASSESSED LAND	ASSESSED TOTAL	EXEMPT AMOUNT	TOTAL TAXABLE	STAR AMOUNT	STAR TAXABLE
405801	Massena 1	162	4545,470	29689,047	1802,800	27886,247	3726,740	24159,507
	S U B - T O T A L	162	4545,470	29689,047	1802,800	27886,247	3726,740	24159,507
	T O T A L	162	4545,470	29689,047	1802,800	27886,247	3726,740	24159,507

*** S Y S T E M C O D E S S U M M A R Y ***

NO SYSTEM EXEMPTIONS AT THIS LEVEL

*** E X E M P T I O N S U M M A R Y ***

CODE	DESCRIPTION	TOTAL PARCELS	VILLAGE	COUNTY	TOWN	SCHOOL
13650	Village Ow	1	13,500	13,500	13,500	13,500
25110	Religious	5	1703,600	1703,600	1703,600	1703,600
25120	Educationa	1	85,700	85,700	85,700	85,700
41107	Vet Eligil	1	30,164			
41121	Vet - Wart	10		113,070	113,070	
41127	Vet - Wart	10	113,070			
41131	Vet - Comb	9		171,000	171,000	
41137	Vet - Comb	7	133,000			
41141	Vet - Disa	4		99,575	99,575	
41147	Vet - Disa	3	75,700			
41161	CW_15_VET/	1		11,400	11,400	
41167	CW_15_VET/	1	11,400			
41834	Enhanced S	16				962,240

STATE OF NEW YORK
 COUNTY - St Lawrence
 TOWN - Louisville
 VILLAGE - West Massena
 SWIS - 405201

2 0 1 3 T E N T A T I V E A S S E S S M E N T R O L L

VALUATION DATE-JUL 01, 2012

THESE ASSESSMENTS ARE ALSO USED FOR VILLAGE PURPOSES

TAXABLE STATUS DATE-MAR 01, 2013

S W I S T O T A L S

RPS150/V04/L015

UNIFORM PERCENT OF VALUE IS 097.00

CURRENT DATE 4/22/2013

*** E X E M P T I O N S U M M A R Y ***

CODE	DESCRIPTION	TOTAL PARCELS	VILLAGE	COUNTY	TOWN	SCHOOL
41854	Basic Star	97				2764,500
	T O T A L	166	2166,134	2197,845	2197,845	5529,540

*** G R A N D T O T A L S ***

ROLL SEC	DESCRIPTION	TOTAL PARCELS	ASSESSED LAND	ASSESSED TOTAL	TAXABLE VILLAGE	TAXABLE COUNTY	TAXABLE TOWN	TAXABLE SCHOOL	STAR TAXABLE
1	TAXABLE	149	4140,900	26818,850	26455,516	26423,805	26423,805	26818,850	23092,110
5	SPECIAL FRANCHISE	3		115,124	115,124	115,124	115,124	115,124	115,124
6	UTILITIES & N.C.	3	79,000	952,273	952,273	952,273	952,273	952,273	952,273
8	WHOLLY EXEMPT	7	325,570	1802,800					
*	SUB TOTAL	162	4545,470	29689,047	27522,913	27491,202	27491,202	27886,247	24159,507
**	GRAND TOTAL	162	4545,470	29689,047	27522,913	27491,202	27491,202	27886,247	24159,507

STATE OF NEW YORK
 COUNTY - St Lawrence
 TOWN - Louisville
 SWIS - 405289

2 0 1 3 T E N T A T I V E A S S E S S M E N T R O L L
 T A X A B L E SECTION OF THE ROLL - 1
 TAX MAP NUMBER SEQUENCE
 UNIFORM PERCENT OF VALUE IS 097.00

PAGE 68
 VALUATION DATE-JUL 01, 2012
 TAXABLE STATUS DATE-MAR 01, 2013

TAX MAP PARCEL NUMBER	PROPERTY LOCATION & CLASS	ASSESSMENT	EXEMPTION CODE-----	COUNTY-----	TOWN-----	SCHOOL
CURRENT OWNERS NAME	SCHOOL DISTRICT	LAND	TAX DESCRIPTION	TAXABLE VALUE		ACCOUNT NO.
CURRENT OWNERS ADDRESS	PARCEL SIZE/GRID COORD	TOTAL	SPECIAL DISTRICTS			
***** 8.002-1-1.11 *****						
554 Sh 131	210 1 Family Res		Vet - Wart 41121	0	11,400	1- 30-14
8.002-1-1.11	Massena 1 405801	31,800	Vet - Disa 41141	0	38,000	0
Stickney Diane M	139x125x136x100	157,500	Basic Star 41854	0	0	28,500
Smith Gayle A	FRNT 341.00 DPTH 400.00		COUNTY TAXABLE VALUE		108,100	
554 State Highway 131	ACRES 5.20		TOWN TAXABLE VALUE		108,100	
Massena, NY 13662	EAST-0330288 NRTH-1800081		SCHOOL TAXABLE VALUE		129,000	
	DEED BOOK 2005 PG-76		AG002 Ag Dist #2		.00 MT	
	FULL MARKET VALUE	162,371	FD022 Louisville Fire Prot		157,500 TO M	
			WD028 Water District #2		.00 FE	
***** 8.002-1-2 *****						
564 Sh 131	210 1 Family Res		Basic Star 41854	0	0	1- 18- 6
8.002-1-2	Massena 1 405801	26,000	COUNTY TAXABLE VALUE		78,500	28,500
Laughman Wade A	FRNT 314.00 DPTH	78,500	TOWN TAXABLE VALUE		78,500	
564 State Highway 131	ACRES 1.10 BANK8888111		SCHOOL TAXABLE VALUE		50,000	
Massena, NY 13662-3183	EAST-0330398 NRTH-1800335		FD022 Louisville Fire Prot		78,500 TO M	
	DEED BOOK 2011 PG-12460		WD028 Water District #2		.00 FE	
	FULL MARKET VALUE	80,928				
***** 8.002-1-3 *****						
Off Sh 131	322 Rural vac>10		COUNTY TAXABLE VALUE		1,400	1- 49-15
8.002-1-3	Massena 1 405801	1,400	TOWN TAXABLE VALUE		1,400	
Power Michael J	ACRES 11.30	1,400	SCHOOL TAXABLE VALUE		1,400	
730 State Highway 131	EAST-0334295 NRTH-1800487		FD022 Louisville Fire Prot		1,400 TO M	
Massena, NY 13662	DEED BOOK 1104 PG-876		WD026 E Louisville Water		.00 UN	
	FULL MARKET VALUE	1,443				
***** 8.002-1-4.2 *****						
606 Sh 131	210 1 Family Res		CW_15_VET/ 41161	0	11,400	1- 48- 7.3
8.002-1-4.2	Massena 1 405801	40,000	Basic Star 41854	0	0	28,500
Hawes Michael D	FRNT 249.00 DPTH	182,600	COUNTY TAXABLE VALUE		171,200	
Hawes Sheila M	ACRES 5.50 BANK8888830		TOWN TAXABLE VALUE		171,200	
606 State Highway 131	EAST-0331286 NRTH-1801243		SCHOOL TAXABLE VALUE		154,100	
Massena, NY 13662	DEED BOOK 1999 PG-9008		FD022 Louisville Fire Prot		182,600 TO M	
	FULL MARKET VALUE	188,247	WD026 E Louisville Water		.00 UN	
***** 8.002-1-4.11 *****						
592 Sh 131	210 1 Family Res		Basic Star 41854	0	0	1- 48- 7.21
8.002-1-4.11	Massena 1 405801	41,500	COUNTY TAXABLE VALUE		208,100	28,500
Smith Rosalie K	ACRES 32.90	208,100	TOWN TAXABLE VALUE		208,100	
592 State Highway 131	EAST-0331675 NRTH-1800292		SCHOOL TAXABLE VALUE		179,600	
Massena, NY 13662	DEED BOOK 2008 PG-21920		FD022 Louisville Fire Prot		208,100 TO M	
	FULL MARKET VALUE	214,536	WD026 E Louisville Water		.00 UN	

STATE OF NEW YORK
 COUNTY - St Lawrence
 TOWN - Louisville
 SWIS - 405289

2 0 1 3 T E N T A T I V E A S S E S S M E N T R O L L
 T A X A B L E SECTION OF THE ROLL - 1
 TAX MAP NUMBER SEQUENCE
 UNIFORM PERCENT OF VALUE IS 097.00

PAGE 69
 VALUATION DATE-JUL 01, 2012
 TAXABLE STATUS DATE-MAR 01, 2013

TAX MAP PARCEL NUMBER	PROPERTY LOCATION & CLASS	ASSESSMENT	EXEMPTION CODE-----	COUNTY-----	TOWN-----	SCHOOL
CURRENT OWNERS NAME	SCHOOL DISTRICT	LAND	TAX DESCRIPTION	TAXABLE VALUE		
CURRENT OWNERS ADDRESS	PARCEL SIZE/GRID COORD	TOTAL	SPECIAL DISTRICTS			ACCOUNT NO.

8.002-1-4.12	600 Sh 131			8.002-1-4.12		*****
Sullivan Bert J	210 1 Family Res		Enhanced S 41834	0	0	1- 48- 7.22
Sullivan Mary	Massena 1 405801	40,200	COUNTY TAXABLE VALUE	165,100		60,140
600 State Highway 131	FRNT 200.00 DPTH 761.00	165,100	TOWN TAXABLE VALUE	165,100		
Massena, NY 13662	ACRES 3.50		SCHOOL TAXABLE VALUE	104,960		
	EAST-0331199 NRTH-1801070		FD022 Louisville Fire Prot	165,100 TO M		
	DEED BOOK 1069 PG-722		WD026 E Louisville Water	.00 UN		
	FULL MARKET VALUE	170,206				

8.002-1-5	614 Sh 131			8.002-1-5		*****
Drinkwine William (LU)	210 1 Family Res		Enhanced S 41834	0	0	1- 48- 7.1
614 State Highway 131	Massena 1 405801	38,400	COUNTY TAXABLE VALUE	125,300		60,140
Massena, NY 13662-3184	FRNT 375.00 DPTH	125,300	TOWN TAXABLE VALUE	125,300		
	ACRES 1.70		SCHOOL TAXABLE VALUE	65,160		
	EAST-0331134 NRTH-1801632		FD022 Louisville Fire Prot	125,300 TO M		
	DEED BOOK 2012 PG-10412		WD026 E Louisville Water	.00 UN		
	FULL MARKET VALUE	129,175				

8.002-1-6.211	632 Sh 131			8.002-1-6.211		*****
Pavlik David	210 1 Family Res		Basic Star 41854	0	0	1- 70- 9.2
Pavlik Kathleen	Massena 1 405801	42,800	COUNTY TAXABLE VALUE	169,500		28,500
PO Box 5173	200x344x359x400	169,500	TOWN TAXABLE VALUE	169,500		
Massena, NY 13662	FRNT 200.00 DPTH		SCHOOL TAXABLE VALUE	141,000		
	ACRES 5.20		FD022 Louisville Fire Prot	169,500 TO M		
	EAST-0331329 NRTH-1801892		WD026 E Louisville Water	.00 UN		
	DEED BOOK 997 PG-00124					
	FULL MARKET VALUE	174,742				

8.002-1-7.11	652 Sh 131			8.002-1-7.11		*****
Clopman Rose	210 1 Family Res		Enhanced S 41834	0	0	1- 41- 8
PO Box 5196	Massena 1 405801	39,800	COUNTY TAXABLE VALUE	88,000		60,140
Massena, NY 13662	115x400x260x345	88,000	TOWN TAXABLE VALUE	88,000		
	FRNT 115.00 DPTH 400.00		SCHOOL TAXABLE VALUE	27,860		
	ACRES 2.10		FD022 Louisville Fire Prot	88,000 TO M		
	EAST-0331567 NRTH-1802346		WD026 E Louisville Water	.00 UN		
	DEED BOOK 2008 PG-12528					
	FULL MARKET VALUE	90,722				

8.002-1-7.12	656 Sh 131			8.002-1-7.12		*****
Catapano Frank III	210 1 Family Res		Vet - Wart 41121	0	11,400	11,400 0
Catapano Miriam	Massena 1 405801	39,800	Basic Star 41854	0	0	28,500
PO Box 5296	358x400x211x345	221,900	COUNTY TAXABLE VALUE	210,500		
Massena, NY 13662	FRNT 358.00 DPTH		TOWN TAXABLE VALUE	210,500		
	ACRES 2.20		SCHOOL TAXABLE VALUE	193,400		
	EAST-0331610 NRTH-1802584		FD022 Louisville Fire Prot	221,900 TO M		
	DEED BOOK 1071 PG-801		WD026 E Louisville Water	.00 UN		
	FULL MARKET VALUE	228,763				

STATE OF NEW YORK
 COUNTY - St Lawrence
 TOWN - Louisville
 SWIS - 405289

2 0 1 3 T E N T A T I V E A S S E S S M E N T R O L L
 T A X A B L E SECTION OF THE ROLL - 1
 TAX MAP NUMBER SEQUENCE
 UNIFORM PERCENT OF VALUE IS 097.00

PAGE 70
 VALUATION DATE-JUL 01, 2012
 TAXABLE STATUS DATE-MAR 01, 2013

TAX MAP PARCEL NUMBER	PROPERTY LOCATION & CLASS	ASSESSMENT	EXEMPTION CODE-----	COUNTY-----	TOWN-----	SCHOOL
CURRENT OWNERS NAME	SCHOOL DISTRICT	LAND	TAX DESCRIPTION	TAXABLE VALUE		
CURRENT OWNERS ADDRESS	PARCEL SIZE/GRID COORD	TOTAL	SPECIAL DISTRICTS			ACCOUNT NO.
***** 8.002-1-8.1 *****						
8.002-1-8.1	670 Sh 131					1- 26-10
Basilone Jose	210 1 Family Res		Basic Star 41854	0	0	28,500
670 State Highway 131	Massena 1 405801	11,400	COUNTY TAXABLE VALUE		131,300	
Massena, NY 13662	FRNT 126.00 DPTH 200.00	131,300	TOWN TAXABLE VALUE		131,300	
	EAST-0331654 NRTH-1802843		SCHOOL TAXABLE VALUE		102,800	
	DEED BOOK 1999 PG-10524		FD022 Louisville Fire Prot		131,300 TO M	
	FULL MARKET VALUE	135,361	WD026 E Louisville Water		.00 UN	
***** 8.002-1-9.1 *****						
8.002-1-9.1	680 Sh 131					1- 58- 3
Cusworth Edward	312 Vac w/imprv		Basic Star 41854	0	0	28,500
680 State Highway 131	Massena 1 405801	26,500	COUNTY TAXABLE VALUE		101,700	
Massena, NY 13662	FRNT 333.00 DPTH	101,700	TOWN TAXABLE VALUE		101,700	
	ACRES 29.00		SCHOOL TAXABLE VALUE		73,200	
	EAST-0332412 NRTH-1801892		FD022 Louisville Fire Prot		101,700 TO M	
	DEED BOOK 987 PG-00801		WD026 E Louisville Water		.00 UN	
	FULL MARKET VALUE	104,845				
***** 8.002-1-10 *****						
8.002-1-10	688 Sh 131					1- 17-13
Siddon Loren	210 1 Family Res		Vet - Wart 41121	0	11,400	11,400 0
Siddon Patricia	Massena 1 405801	12,400	Basic Star 41854	0	0	28,500
688 State Highway 131	165x175x229x201	93,600	COUNTY TAXABLE VALUE		82,200	
Massena, NY 13662	FRNT 165.00 DPTH 188.00		TOWN TAXABLE VALUE		82,200	
	EAST-0331859 NRTH-1803272		SCHOOL TAXABLE VALUE		65,100	
	DEED BOOK 994 PG-542		FD022 Louisville Fire Prot		93,600 TO M	
	FULL MARKET VALUE	96,495	WD026 E Louisville Water		.00 UN	
***** 8.002-1-11.1 *****						
8.002-1-11.1	Sh 131					1- 17-12. 1
Siddon Loren	322 Rural vac>10		COUNTY TAXABLE VALUE		16,800	
Siddon Patricia	Massena 1 405801	16,800	TOWN TAXABLE VALUE		16,800	
688 State Highway 131	FRNT 150.00 DPTH	16,800	SCHOOL TAXABLE VALUE		16,800	
Massena, NY 13662	ACRES 45.70		FD022 Louisville Fire Prot		16,800 TO M	
	EAST-0332217 NRTH-1802891		WD026 E Louisville Water		.00 UN	
	DEED BOOK 994 PG-542					
	FULL MARKET VALUE	17,320				
***** 8.002-1-11.2 *****						
8.002-1-11.2	694 Sh 131					1- 17-12. 2
Willson Thomas J	210 1 Family Res		Basic Star 41854	0	0	28,500
Willson Anita P	Massena 1 405801	12,100	COUNTY TAXABLE VALUE		87,200	
694 State Highway 131	150x147x86x27x75x44x242	87,200	TOWN TAXABLE VALUE		87,200	
Massena, NY 13662	FRNT 150.00 DPTH 195.00		SCHOOL TAXABLE VALUE		58,700	
	EAST-0331924 NRTH-1803439		FD022 Louisville Fire Prot		87,200 TO M	
	DEED BOOK 1999 PG-9416		WD026 E Louisville Water		.00 UN	
	FULL MARKET VALUE	89,897				

STATE OF NEW YORK
 COUNTY - St Lawrence
 TOWN - Louisville
 SWIS - 405289

2 0 1 3 T E N T A T I V E A S S E S S M E N T R O L L
 T A X A B L E SECTION OF THE ROLL - 1
 TAX MAP NUMBER SEQUENCE
 UNIFORM PERCENT OF VALUE IS 097.00

PAGE 71
 VALUATION DATE-JUL 01, 2012
 TAXABLE STATUS DATE-MAR 01, 2013

TAX MAP PARCEL NUMBER	PROPERTY LOCATION & CLASS	ASSESSMENT	EXEMPTION CODE-----	COUNTY-----	TOWN-----	SCHOOL
CURRENT OWNERS NAME	SCHOOL DISTRICT	LAND	TAX DESCRIPTION	TAXABLE VALUE		ACCOUNT NO.
CURRENT OWNERS ADDRESS	PARCEL SIZE/GRID COORD	TOTAL	SPECIAL DISTRICTS			
***** 8.002-1-12.1 *****						
	702 Sh 131					1- 18- 1
8.002-1-12.1	210 1 Family Res		Enhanced S 41834	0	0	60,140
Casselman M. Theresa (LU)	Massena 1 405801	29,900	COUNTY TAXABLE VALUE		110,000	
702 State Highway 131	FRNT 159.00 DPTH 200.00	110,000	TOWN TAXABLE VALUE		110,000	
Massena, NY 13662	EAST-0332044 NRTH-1803713		SCHOOL TAXABLE VALUE		49,860	
	DEED BOOK 2001 PG-5024		FD022 Louisville Fire Prot		110,000 TO M	
	FULL MARKET VALUE	113,402	WD026 E Louisville Water		.00 UN	
***** 8.002-1-14.1 *****						
	712 Sh 131					1- 72- 4
8.002-1-14.1	210 1 Family Res		Basic Star 41854	0	0	28,500
Puente Joseph R III	Massena 1 405801	28,600	COUNTY TAXABLE VALUE		138,100	
Puente Treina M	125x280x200x80x75xi .50R	138,100	TOWN TAXABLE VALUE		138,100	
712 State Highway 131	FRNT 141.00 DPTH 200.00		SCHOOL TAXABLE VALUE		109,600	
Massena, NY 13662	EAST-0332091 NRTH-1803845		FD022 Louisville Fire Prot		138,100 TO M	
	DEED BOOK 1999 PG-8535		WD026 E Louisville Water		.00 UN	
	FULL MARKET VALUE	142,371				
***** 8.002-1-15 *****						
	718 Sh 131					1- 79-13
8.002-1-15	210 1 Family Res		COUNTY TAXABLE VALUE		75,900	
Engle Ulrica Christina	Massena 1 405801	24,100	TOWN TAXABLE VALUE		75,900	
916 Sherbourne Ln	100x205x100x200	75,900	SCHOOL TAXABLE VALUE		75,900	
Lincoln, CA 95648-2945	FRNT 100.00 DPTH 200.00		FD022 Louisville Fire Prot		75,900 TO M	
	EAST-0332133 NRTH-1803940		WD026 E Louisville Water		.00 UN	
PRIOR OWNER ON 3/01/2013	DEED BOOK 2013 PG-3825					
Engle Ulrica Christina	FULL MARKET VALUE	78,247				
***** 8.002-1-16 *****						
	720 Sh 131					1- 15-14
8.002-1-16	270 Mfg housing		COUNTY TAXABLE VALUE		78,900	
Rickett Ronald S	Massena 1 405801	24,100	TOWN TAXABLE VALUE		78,900	
811 Riverside Ave	FRNT 100.00 DPTH 200.00	78,900	SCHOOL TAXABLE VALUE		78,900	
Ogdensburg, NY 13669	EAST-0332181 NRTH-1804035		FD022 Louisville Fire Prot		78,900 TO M	
	DEED BOOK 1060 PG-1012		WD026 E Louisville Water		.00 UN	
	FULL MARKET VALUE	81,340				
***** 8.002-1-17.1 *****						
	728 Sh 131					1- 58- 5
8.002-1-17.1	210 1 Family Res		Aged - Cou 41802	0	23,050	0
Power Irene	Massena 1 405801	55,700	Aged - Tow 41803	0	0	46,100
728 State Highway 131	FRNT 217.00 DPTH	92,200	Enhanced S 41834	0	0	60,140
Massena, NY 13662	ACRES 69.80		COUNTY TAXABLE VALUE		69,150	
	EAST-0332969 NRTH-1802992		TOWN TAXABLE VALUE		46,100	
	DEED BOOK 683 PG-526		SCHOOL TAXABLE VALUE		32,060	
	FULL MARKET VALUE	95,052	FD022 Louisville Fire Prot		92,200 TO M	
			WD026 E Louisville Water		.00 UN	

STATE OF NEW YORK
 COUNTY - St Lawrence
 TOWN - Louisville
 SWIS - 405289

2 0 1 3 T E N T A T I V E A S S E S S M E N T R O L L
 T A X A B L E SECTION OF THE ROLL - 1
 TAX MAP NUMBER SEQUENCE
 UNIFORM PERCENT OF VALUE IS 097.00

PAGE 72
 VALUATION DATE-JUL 01, 2012
 TAXABLE STATUS DATE-MAR 01, 2013

TAX MAP PARCEL NUMBER	PROPERTY LOCATION & CLASS	ASSESSMENT	EXEMPTION CODE-----	COUNTY-----	TOWN-----	SCHOOL
CURRENT OWNERS NAME	SCHOOL DISTRICT	LAND	TAX DESCRIPTION	TAXABLE VALUE		
CURRENT OWNERS ADDRESS	PARCEL SIZE/GRID COORD	TOTAL	SPECIAL DISTRICTS	ACCOUNT NO.		
***** 8.002-1-35.111 *****						
8.002-1-35.111	788 Sh 131					
Laramay Marcella	415 Motel		Basic Star 41854	0	0	0 28,500
788 State Highway 131	Massena 1 405801	89,800	COUNTY TAXABLE VALUE		337,200	
Massena, NY 13662-3187	FRNT 361.00 DPTH	337,200	TOWN TAXABLE VALUE		337,200	
	ACRES 73.90		SCHOOL TAXABLE VALUE		308,700	
	EAST-0334707 NRTH-1802432		FD022 Louisville Fire Prot		337,200 TO M	
	DEED BOOK 2011 PG-19403		WD026 E Louisville Water		.00 UN	
	FULL MARKET VALUE	347,629				
***** 8.002-1-38 *****						
8.002-1-38	Off Sh 131					1- 54- 2
Power Irene	322 Rural vac>10		COUNTY TAXABLE VALUE		1,000	
728 State Highway 131	Massena 1 405801	1,000	TOWN TAXABLE VALUE		1,000	
Massena, NY 13662	ACRES 5.00	1,000	SCHOOL TAXABLE VALUE		1,000	
	EAST-0334815 NRTH-1800357		FD022 Louisville Fire Prot		1,000 TO M	
	DEED BOOK 1057 PG-241		WD026 E Louisville Water		.00 UN	
	FULL MARKET VALUE	1,031				
***** 8.002-1-40.121 *****						
8.002-1-40.121	27B Tucker Ter					
McGrath Paul J	210 1 Family Res		Basic Star 41854	0	0	0 28,500
McGrath Christine J	Massena 1 405801	42,700	COUNTY TAXABLE VALUE		164,700	
27B Tucker Terrace	FRNT 30.00 DPTH	164,700	TOWN TAXABLE VALUE		164,700	
Massena, NY 13662	ACRES 51.90		SCHOOL TAXABLE VALUE		136,200	
	EAST-0333655 NRTH-1803249		FD022 Louisville Fire Prot		164,700 TO M	
	DEED BOOK 2007 PG-16337		WD026 E Louisville Water		.00 UN	
	FULL MARKET VALUE	169,794				
***** 8.002-1-42 *****						
8.002-1-42	Off Sh 131					1- 21-12.2
Power Michael J	314 Rural vac<10		COUNTY TAXABLE VALUE		1,000	
730 State Highway 131	Massena 1 405801	1,000	TOWN TAXABLE VALUE		1,000	
Massena, NY 13662	ACRES 5.00	1,000	SCHOOL TAXABLE VALUE		1,000	
	EAST-0334447 NRTH-1800919		FD022 Louisville Fire Prot		1,000 TO M	
	DEED BOOK 2001 PG-15792		WD026 E Louisville Water		.00 UN	
	FULL MARKET VALUE	1,031				
***** 8.002-1-43.1 *****						
8.002-1-43.1	315 Cr 41					1-190-1
Highland Waterfowlers LLC	312 Vac w/imprv		COUNTY TAXABLE VALUE		70,500	
Pat Peets	Massena 1 405801	31,900	TOWN TAXABLE VALUE		70,500	
10 Phillips St	ACRES 33.40	70,500	SCHOOL TAXABLE VALUE		70,500	
Massena, NY 13662-2043	EAST-0335962 NRTH-1800141		AG002 Ag Dist #2		.00 MT	
	DEED BOOK 1999 PG-19996		FD022 Louisville Fire Prot		70,500 TO M	
	FULL MARKET VALUE	72,680	WD026 E Louisville Water		.00 UN	

STATE OF NEW YORK
 COUNTY - St Lawrence
 TOWN - Louisville
 SWIS - 405289

2 0 1 3 T E N T A T I V E A S S E S S M E N T R O L L
 T A X A B L E SECTION OF THE ROLL - 1
 TAX MAP NUMBER SEQUENCE
 UNIFORM PERCENT OF VALUE IS 097.00

PAGE 73
 VALUATION DATE-JUL 01, 2012
 TAXABLE STATUS DATE-MAR 01, 2013

TAX MAP PARCEL NUMBER	PROPERTY LOCATION & CLASS	ASSESSMENT	EXEMPTION CODE-----	COUNTY-----	TOWN-----	SCHOOL
CURRENT OWNERS NAME	SCHOOL DISTRICT	LAND	TAX DESCRIPTION	TAXABLE VALUE		
CURRENT OWNERS ADDRESS	PARCEL SIZE/GRID COORD	TOTAL	SPECIAL DISTRICTS			ACCOUNT NO.

8.002-1-44	574 Sh 131			8.002-1-44		*****
Castleman Marilyn (Estate)	210 1 Family Res		COUNTY TAXABLE VALUE	108,200		1-48-7.21
% Priscilla McCabe	Massena 1 405801	38,800	TOWN TAXABLE VALUE	108,200		
PO Box 82	FRNT 430.00 DPTH	108,200	SCHOOL TAXABLE VALUE	108,200		
Bombay, NY 12914	ACRES 17.50		FD022 Louisville Fire Prot	108,200 TO M		
	EAST-0331004 NRTH-1800097		WD028 Water District #2	.00 FE		
	DEED BOOK 544 PG-00458					
	FULL MARKET VALUE	111,546				

8.002-1-48	23 Tucker Ter			8.002-1-48		*****
Cross Gordon Robert	210 1 Family Res		COUNTY TAXABLE VALUE	53,400		1- 74- 5.2
232 Wallace Rd	Massena 1 405801	26,200	TOWN TAXABLE VALUE	53,400		
Norfolk, NY 13667	ACRES 6.30	53,400	SCHOOL TAXABLE VALUE	53,400		
	EAST-0334791 NRTH-1803219		FD022 Louisville Fire Prot	53,400 TO M		
	DEED BOOK 1063 PG-719		WD026 E Louisville Water	.00 UN		
	FULL MARKET VALUE	55,052				

8.002-1-50.12	CR 41			8.002-1-50.12		*****
Rupert James R	311 Res vac land		COUNTY TAXABLE VALUE	5,000		
Rupert Brenda J	Massena 1 405801	5,000	TOWN TAXABLE VALUE	5,000		
323 County Route 41	FRNT 209.00 DPTH 167.00	5,000	SCHOOL TAXABLE VALUE	5,000		
Massena, NY 13662-3121	EAST-0336495 NRTH-1801759		FD022 Louisville Fire Prot	5,000 TO M		
	DEED BOOK 2009 PG-16985		WD026 E Louisville Water	.00 UN		
	FULL MARKET VALUE	5,155				

8.002-1-50.111	355 Cr 41			8.002-1-50.111		*****
Gladding Lindsey R	270 Mfg housing		Basic Star 41854 0	0	0	1- 74- 5.7
Gladding Crystal	Massena 1 405801	22,300	COUNTY TAXABLE VALUE	64,300		28,500
355 County Route 41	SP12000	64,300	TOWN TAXABLE VALUE	64,300		
Massena, NY 13662	FRNT 150.00 DPTH		SCHOOL TAXABLE VALUE	35,800		
	ACRES 28.30 BANK8888111		FD022 Louisville Fire Prot	64,300 TO M		
	EAST-0335663 NRTH-1802271		WD026 E Louisville Water	.00 UN		
	DEED BOOK 2002 PG-14970					
	FULL MARKET VALUE	66,289				

8.002-1-52	646 Sh 131			8.002-1-52		*****
Casey Daniel J	210 1 Family Res		Basic Star 41854 0	0	0	1- 70- 9.1
Casey Julie A	Massena 1 405801	49,000	COUNTY TAXABLE VALUE	203,400		28,500
646 State Highway 131	FRNT 373.00 DPTH	203,400	TOWN TAXABLE VALUE	203,400		
Massena, NY 13662	ACRES 45.90		SCHOOL TAXABLE VALUE	174,900		
	EAST-0331979 NRTH-1801049		FD022 Louisville Fire Prot	203,400 TO M		
	DEED BOOK 1095 PG-814		WD026 E Louisville Water	.00 UN		
	FULL MARKET VALUE	209,691				

STATE OF NEW YORK
 COUNTY - St Lawrence
 TOWN - Louisville
 SWIS - 405289

2 0 1 3 T E N T A T I V E A S S E S S M E N T R O L L
 T A X A B L E SECTION OF THE ROLL - 1
 TAX MAP NUMBER SEQUENCE
 UNIFORM PERCENT OF VALUE IS 097.00

PAGE 74
 VALUATION DATE-JUL 01, 2012
 TAXABLE STATUS DATE-MAR 01, 2013

TAX MAP PARCEL NUMBER	PROPERTY LOCATION & CLASS	ASSESSMENT	EXEMPTION CODE-----	COUNTY-----	TOWN-----	SCHOOL
CURRENT OWNERS NAME	SCHOOL DISTRICT	LAND	TAX DESCRIPTION	TAXABLE VALUE		
CURRENT OWNERS ADDRESS	PARCEL SIZE/GRID COORD	TOTAL	SPECIAL DISTRICTS	ACCOUNT NO.		
***** 8.002-2-5 *****						
	16,18 Browning Rd					1- 46- 4
8.002-2-5	411 Apartment		COUNTY TAXABLE VALUE	307,300		
Legault Larry R	Massena 1 405801	21,400	TOWN TAXABLE VALUE	307,300		
116 County Route 41	ACRES 1.80	307,300	SCHOOL TAXABLE VALUE	307,300		
Massena, NY 13662	EAST-0334850 NRTH-1804599		FD022 Louisville Fire Prot	307,300	TO M	
	DEED BOOK 1105 PG-919		WD026 E Louisville Water	.00	UN	
	FULL MARKET VALUE	316,804				
***** 8.002-2-49.111 *****						
	Cr 41					
8.002-2-49.111	322 Rural vac>10		COUNTY TAXABLE VALUE	8,400		
Legault Larry	Massena 1 405801	8,400	TOWN TAXABLE VALUE	8,400		
116 County Route 41	ACRES 10.50	8,400	SCHOOL TAXABLE VALUE	8,400		
Massena, NY 13662	EAST-0335729 NRTH-1803807		FD022 Louisville Fire Prot	8,400	TO M	
	DEED BOOK 1038 PG-157		WD026 E Louisville Water	.00	UN	
	FULL MARKET VALUE	8,660				
***** 8.002-2-51 *****						
	938 Sh 131					1- 52-14
8.002-2-51	210 1 Family Res		Vet - Comb 41131	0	19,000	19,000 0
D'ariento Nathan J	Massena 1 405801	24,900	Basic Star 41854	0	0	0 28,500
D'ariento Salina L	ACRES 2.20 BANK8888869	148,800	COUNTY TAXABLE VALUE	129,800		
938 State Highway 131	EAST-0336466 NRTH-1803384		TOWN TAXABLE VALUE	129,800		
Massena, NY 13662	DEED BOOK 2004 PG-8742		SCHOOL TAXABLE VALUE	120,300		
	FULL MARKET VALUE	153,402	AG002 Ag Dist #2	.00	MT	
			FD022 Louisville Fire Prot	148,800	TO M	
			WD026 E Louisville Water	.00	UN	
***** 8.002-2-52 *****						
	Off Sh 131					1- 52-15
8.002-2-52	314 Rural vac<10		COUNTY TAXABLE VALUE	6,400		
D'ariento Nathan J	Massena 1 405801	6,400	TOWN TAXABLE VALUE	6,400		
D'ariento Salina L	ACRES 4.55 BANK8888869	6,400	SCHOOL TAXABLE VALUE	6,400		
938 State Highway 131	EAST-0336278 NRTH-1803123		AG002 Ag Dist #2	.00	MT	
Massena, NY 13662	DEED BOOK 2004 PG-8742		FD022 Louisville Fire Prot	6,400	TO M	
	FULL MARKET VALUE	6,598	WD026 E Louisville Water	.00	UN	
***** 8.002-3-1 *****						
	475 Sh 131					1- 42-11
8.002-3-1	570 Marina - WTRFNT		COUNTY TAXABLE VALUE	69,900		
Lake St Law Yacht Club Inc	Massena 1 405801	39,600	TOWN TAXABLE VALUE	69,900		
PO Box 481	ACRES 1.60	69,900	SCHOOL TAXABLE VALUE	69,900		
Massena, NY 13662	EAST-0327930 NRTH-1800378		FD022 Louisville Fire Prot	69,900	TO M	
	DEED BOOK LEASE PG-AGR		WD028 Water District #2	.00	FE	
	FULL MARKET VALUE	72,062				

STATE OF NEW YORK
 COUNTY - St Lawrence
 TOWN - Louisville
 SWIS - 405289

2 0 1 3 T E N T A T I V E A S S E S S M E N T R O L L
 T A X A B L E S E C T I O N O F T H E R O L L - 1
 M A P S E C T I O N - 008
 S U B - S E C T I O N - 002
 U N I F O R M P E R C E N T O F V A L U E I S 097.00

PAGE 75
 VALUATION DATE-JUL 01, 2012
 TAXABLE STATUS DATE-MAR 01, 2013
 RPS150/V04/L015
 CURRENT DATE 4/22/2013

*** S P E C I A L D I S T R I C T S U M M A R Y ***

CODE	DISTRICT NAME	TOTAL PARCELS	EXTENSION TYPE	EXTENSION VALUE	AD VALOREM VALUE	EXEMPT AMOUNT	TAXABLE VALUE
AG002	Ag Dist #2	4	MOVTAX				
FD022	Louisville Fir	35	TOTAL M		3873,100		3873,100
WD026	E Louisville W	31	UNITS				
WD028	Water District	4	FEE				

*** S C H O O L D I S T R I C T S U M M A R Y ***

CODE	DISTRICT NAME	TOTAL PARCELS	ASSESSED LAND	ASSESSED TOTAL	EXEMPT AMOUNT	TOTAL TAXABLE	STAR AMOUNT	STAR TAXABLE
405801	Massena 1	35	991,700	3873,100		3873,100	756,700	3116,400
	S U B - T O T A L	35	991,700	3873,100		3873,100	756,700	3116,400
	T O T A L	35	991,700	3873,100		3873,100	756,700	3116,400

*** S Y S T E M C O D E S S U M M A R Y ***

NO SYSTEM EXEMPTIONS AT THIS LEVEL

*** E X E M P T I O N S U M M A R Y ***

CODE	DESCRIPTION	TOTAL PARCELS	COUNTY	TOWN	SCHOOL
41121	Vet - Wart	3	34,200	34,200	
41131	Vet - Comb	1	19,000	19,000	
41141	Vet - Disa	1	38,000	38,000	
41161	CW_15_VET/	1	11,400	11,400	
41802	Aged - Cou	1	23,050		
41803	Aged - Tow	1		46,100	
41834	Enhanced S	5			300,700
41854	Basic Star	16			456,000
	T O T A L	29	125,650	148,700	756,700

STATE OF NEW YORK
COUNTY - St Lawrence
TOWN - Louisville
SWIS - 405289

2 0 1 3 T E N T A T I V E A S S E S S M E N T R O L L
T A X A B L E SECTION OF THE ROLL - 1
M A P S E C T I O N - 008
S U B - S E C T I O N - 002
UNIFORM PERCENT OF VALUE IS 097.00

PAGE 76
VALUATION DATE-JUL 01, 2012
TAXABLE STATUS DATE-MAR 01, 2013
RPS150/V04/L015
CURRENT DATE 4/22/2013

*** G R A N D T O T A L S ***

ROLL SEC	DESCRIPTION	TOTAL PARCELS	ASSESSED LAND	ASSESSED TOTAL	TAXABLE COUNTY	TAXABLE TOWN	TAXABLE SCHOOL	STAR TAXABLE
1	TAXABLE	35	991,700	3873,100	3747,450	3724,400	3873,100	3116,400

STATE OF NEW YORK
 COUNTY - St Lawrence
 TOWN - Louisville
 SWIS - 405289

2 0 1 3 T E N T A T I V E A S S E S S M E N T R O L L
 T A X A B L E SECTION OF THE ROLL - 1

PAGE 77
 VALUATION DATE-JUL 01, 2012
 TAXABLE STATUS DATE-MAR 01, 2013

TAX MAP NUMBER SEQUENCE
 UNIFORM PERCENT OF VALUE IS 097.00
 UNIFORM PERCENT OF VALUE IS 097.00

TAX MAP PARCEL NUMBER	PROPERTY LOCATION & CLASS	ASSESSMENT	EXEMPTION CODE-----	COUNTY-----	TOWN-----	SCHOOL
CURRENT OWNERS NAME	SCHOOL DISTRICT	LAND	TAX DESCRIPTION	TAXABLE VALUE		
CURRENT OWNERS ADDRESS	PARCEL SIZE/GRID COORD	TOTAL	SPECIAL DISTRICTS	ACCOUNT NO.		
***** 8.003-2-1 *****						
8.003-2-1	Wilson Hill Rd					1- 21-14
Curran Logging Inc	910 Priv forest		COUNTY TAXABLE VALUE	10,400		
15121 State Highway 37	Massena 1 405801	10,400	TOWN TAXABLE VALUE	10,400		
Massena, NY 13662	ACRES 44.00	10,400	SCHOOL TAXABLE VALUE	10,400		
	EAST-0315881 NRTH-1792175		FD022 Louisville Fire Prot	10,400	TO M	
	DEED BOOK 1047 PG-907		WD028 Water District #2	.00	FE	
	FULL MARKET VALUE	10,722				
***** 8.003-3-1.11 *****						
8.003-3-1.11	186 Sh 131					1- 32- 9.3
LeCuyer Michael L	210 1 Family Res		Basic Star 41854	0	0	28,500
LeCuyer Karen L	Massena 1 405801	27,100	COUNTY TAXABLE VALUE	158,200		
186 State Highway 131	ACRES 4.00 BANK8888830	158,200	TOWN TAXABLE VALUE	158,200		
Massena, NY 13662	EAST-0323811 NRTH-1794649		SCHOOL TAXABLE VALUE	129,700		
	DEED BOOK 2001 PG-1780		FD022 Louisville Fire Prot	158,200	TO M	
	FULL MARKET VALUE	163,093	WD028 Water District #2	.00	FE	
***** 8.003-3-1.12 *****						
8.003-3-1.12	240 Sh 131					28,500
Girard Daniel	270 Mfg housing		Basic Star 41854	0	0	
Girard Trista L	Massena 1 405801	21,200	COUNTY TAXABLE VALUE	83,000		
240 State Highway 131	FRNT 403.00 DPTH 260.00	83,000	TOWN TAXABLE VALUE	83,000		
Massena, NY 13662	EAST-0323893 NRTH-1794931		SCHOOL TAXABLE VALUE	54,500		
	DEED BOOK 2006 PG-5236		AG002 Ag Dist #2	.00	MT	
	FULL MARKET VALUE	85,567	FD022 Louisville Fire Prot	83,000	TO M	
			WD028 Water District #2	.00	FE	

STATE OF NEW YORK
 COUNTY - St Lawrence
 TOWN - Louisville
 SWIS - 405289

2 0 1 3 T E N T A T I V E A S S E S S M E N T R O L L
 T A X A B L E S E C T I O N O F T H E R O L L - 1
 M A P S E C T I O N - 008
 S U B - S E C T I O N - 003
 U N I F O R M P E R C E N T O F V A L U E I S 097.00

PAGE 78
 VALUATION DATE-JUL 01, 2012
 TAXABLE STATUS DATE-MAR 01, 2013
 RPS150/V04/L015
 CURRENT DATE 4/22/2013

*** S P E C I A L D I S T R I C T S U M M A R Y ***

CODE	DISTRICT NAME	TOTAL PARCELS	EXTENSION TYPE	EXTENSION VALUE	AD VALOREM VALUE	EXEMPT AMOUNT	TAXABLE VALUE
AG002	Ag Dist #2	1	MOVTAX				
FD022	Louisville Fir	3	TOTAL M		251,600		251,600
WD028	Water District	3	FEE				

*** S C H O O L D I S T R I C T S U M M A R Y ***

CODE	DISTRICT NAME	TOTAL PARCELS	ASSESSED LAND	ASSESSED TOTAL	EXEMPT AMOUNT	TOTAL TAXABLE	STAR AMOUNT	STAR TAXABLE
405801	Massena 1	3	58,700	251,600		251,600	57,000	194,600
	S U B - T O T A L	3	58,700	251,600		251,600	57,000	194,600
	T O T A L	3	58,700	251,600		251,600	57,000	194,600

*** S Y S T E M C O D E S S U M M A R Y ***

NO SYSTEM EXEMPTIONS AT THIS LEVEL

*** E X E M P T I O N S U M M A R Y ***

CODE	DESCRIPTION	TOTAL PARCELS	COUNTY	TOWN	SCHOOL
41854	Basic Star	2			57,000
	T O T A L	2			57,000

STATE OF NEW YORK
COUNTY - St Lawrence
TOWN - Louisville
SWIS - 405289

2 0 1 3 T E N T A T I V E A S S E S S M E N T R O L L
T A X A B L E SECTION OF THE ROLL - 1
M A P S E C T I O N - 008
S U B - S E C T I O N - 003
UNIFORM PERCENT OF VALUE IS 097.00

PAGE 79
VALUATION DATE-JUL 01, 2012
TAXABLE STATUS DATE-MAR 01, 2013
RPS150/V04/L015
CURRENT DATE 4/22/2013

*** G R A N D T O T A L S ***

ROLL SEC	DESCRIPTION	TOTAL PARCELS	ASSESSED LAND	ASSESSED TOTAL	TAXABLE COUNTY	TAXABLE TOWN	TAXABLE SCHOOL	STAR TAXABLE
1	TAXABLE	3	58,700	251,600	251,600	251,600	251,600	194,600

STATE OF NEW YORK
 COUNTY - St Lawrence
 TOWN - Louisville
 SWIS - 405289

2 0 1 3 T E N T A T I V E A S S E S S M E N T R O L L
 T A X A B L E SECTION OF THE ROLL - 1

PAGE 80
 VALUATION DATE-JUL 01, 2012
 TAXABLE STATUS DATE-MAR 01, 2013

TAX MAP NUMBER SEQUENCE
 UNIFORM PERCENT OF VALUE IS 097.00
 UNIFORM PERCENT OF VALUE IS 097.00

TAX MAP PARCEL NUMBER	PROPERTY LOCATION & CLASS	ASSESSMENT	EXEMPTION CODE-----	COUNTY-----	TOWN-----	SCHOOL
CURRENT OWNERS NAME	SCHOOL DISTRICT	LAND	TAX DESCRIPTION	TAXABLE VALUE		
CURRENT OWNERS ADDRESS	PARCEL SIZE/GRID COORD	TOTAL	SPECIAL DISTRICTS	ACCOUNT NO.		

8.004-1-14.1	420 Sh 131 210 1 Family Res		Enhanced S 41834	0	0	0 60,140
LaShomb Bernard A	Massena 1 405801	24,500	COUNTY TAXABLE VALUE		93,400	
LaShomb Iris W	FRNT 160.00 DPTH 150.00	93,400	TOWN TAXABLE VALUE		93,400	
420 State Highway 131	EAST-0327540 NRTH-1798087		SCHOOL TAXABLE VALUE		33,260	
Massena, NY 13662	DEED BOOK 1100 PG-77		FD022 Louisville Fire Prot		93,400 TO M	
	FULL MARKET VALUE	96,289	WD028 Water District #2		.00 FE	

8.004-1-17.21	472 Sh 131 210 1 Family Res		Basic Star 41854	0	0	0 28,500
Purser Raymond P	Massena 1 405801	30,000	COUNTY TAXABLE VALUE		160,000	
Purser Charmaine L	See 2002/13480 R.o.w.	160,000	TOWN TAXABLE VALUE		160,000	
472 State Highway 131	FRNT 221.00 DPTH 1039.00		SCHOOL TAXABLE VALUE		131,500	
Massena, NY 13662	ACRES 5.30		FD022 Louisville Fire Prot		160,000 TO M	
	EAST-0328644 NRTH-1798411		WD028 Water District #2		.00 FE	
	DEED BOOK 2006 PG-15015		FULL MARKET VALUE		164,948	

8.004-1-17.31	474 Sh 131 210 1 Family Res		Basic Star 41854	0	0	0 28,500
Pike Kenneth G	Massena 1 405801	36,400	COUNTY TAXABLE VALUE		110,500	
Pike Lisa J	FRNT 221.00 DPTH 1390.00	110,500	TOWN TAXABLE VALUE		110,500	
474 State Highway 131	ACRES 12.20		SCHOOL TAXABLE VALUE		82,000	
Massena, NY 13662	EAST-0329099 NRTH-1797914		FD022 Louisville Fire Prot		110,500 TO M	
	DEED BOOK 2002 PG-2687		WD028 Water District #2		.00 FE	
	FULL MARKET VALUE	113,918	*****			

8.004-1-17.111	466 Sh 131 210 1 Family Res		Basic Star 41854	0	0	0 28,500
Marion Gerald J	Massena 1 405801	31,300	COUNTY TAXABLE VALUE		144,000	
Marion Sylvia J	FRNT 221.00 DPTH 1039.00	144,000	TOWN TAXABLE VALUE		144,000	
466 State Highway 131	ACRES 5.30 BANK8888830		SCHOOL TAXABLE VALUE		115,500	
Massena, NY 13662	EAST-0328259 NRTH-1798200		FD022 Louisville Fire Prot		144,000 TO M	
	DEED BOOK 2004 PG-20809		WD028 Water District #2		.00 FE	
	FULL MARKET VALUE	148,454	*****			

8.004-1-17.121	470 Sh 131 210 1 Family Res		Basic Star 41854	0	0	0 28,500
Laba Jeffrey	Massena 1 405801	31,300	COUNTY TAXABLE VALUE		105,500	
Laba Gina	FRNT 221.00 DPTH 1039.00	105,500	TOWN TAXABLE VALUE		105,500	
470 State Highway 131	ACRES 5.30		SCHOOL TAXABLE VALUE		77,000	
Massena, NY 13662	EAST-0328456 NRTH-1798289		FD022 Louisville Fire Prot		105,500 TO M	
	DEED BOOK 1998 PG-4874		WD028 Water District #2		.00 FE	
	FULL MARKET VALUE	108,763	*****			

STATE OF NEW YORK
 COUNTY - St Lawrence
 TOWN - Louisville
 SWIS - 405289

2 0 1 3 T E N T A T I V E A S S E S S M E N T R O L L
 T A X A B L E SECTION OF THE ROLL - 1

PAGE 81
 VALUATION DATE-JUL 01, 2012
 TAXABLE STATUS DATE-MAR 01, 2013

TAX MAP NUMBER SEQUENCE
 UNIFORM PERCENT OF VALUE IS 097.00
 UNIFORM PERCENT OF VALUE IS 097.00

TAX MAP PARCEL NUMBER	PROPERTY LOCATION & CLASS	ASSESSMENT	EXEMPTION CODE-----	COUNTY-----	TOWN-----	SCHOOL
CURRENT OWNERS NAME	SCHOOL DISTRICT	LAND	TAX DESCRIPTION	TAXABLE VALUE		
CURRENT OWNERS ADDRESS	PARCEL SIZE/GRID COORD	TOTAL	SPECIAL DISTRICTS			ACCOUNT NO.

8.004-1-18.1	496 Sh 131 210 1 Family Res		Basic Star 41854	0	0	1- 64-12 28,500
Charleston Wayne	Massena 1 405801	51,800	COUNTY TAXABLE VALUE		189,200	
Charleston Nancy	FRNT 225.00 DPTH	189,200	TOWN TAXABLE VALUE		189,200	
496 State Highway 131	ACRES 12.30		SCHOOL TAXABLE VALUE		160,700	
Massena, NY 13662	EAST-0329687 NRTH-1798717		FD022 Louisville Fire Prot		189,200 TO M	
	DEED BOOK 2007 PG-19817		WD028 Water District #2		.00 FE	
	FULL MARKET VALUE	195,052				

8.004-1-19.11	279 Whalen Rd 210 1 Family Res		CW_15_VET/ 41161	0	11,400	1- 11-13.1 0
Casey James H	Massena 1 405801	19,200	Enhanced S 41834	0	0	60,140
Casey Margaret A	FRNT 225.00 DPTH 200.00	111,700	COUNTY TAXABLE VALUE		100,300	
279 Whalen Rd	EAST-0329368 NRTH-1799468		TOWN TAXABLE VALUE		100,300	
Massena, NY 13662	DEED BOOK 1069 PG-366		SCHOOL TAXABLE VALUE		51,560	
	FULL MARKET VALUE	115,155	FD022 Louisville Fire Prot		111,700 TO M	
			WD028 Water District #2		.00 FE	

8.004-1-20.2	269 Whalen Rd 210 1 Family Res		Basic Star 41854	0	0	1- 64-11.2 28,500
McGrath Donald	Massena 1 405801	12,200	COUNTY TAXABLE VALUE		81,600	
McGrath Rita	FRNT 200.00 DPTH 200.00	81,600	TOWN TAXABLE VALUE		81,600	
269 Whalen Rd	EAST-0329491 NRTH-1799288		SCHOOL TAXABLE VALUE		53,100	
Massena, NY 13662	DEED BOOK 947 PG-657		FD022 Louisville Fire Prot		81,600 TO M	
	FULL MARKET VALUE	84,124	WD028 Water District #2		.00 FE	

8.004-1-20.12	261 Whalen Rd 210 1 Family Res		Vet - Wart 41121	0	11,400	11,400 0
Duncan Donald W	Massena 1 405801	12,800	Basic Star 41854	0	0	28,500
Duncan Anne S	FRNT 300.00 DPTH 200.00	112,900	COUNTY TAXABLE VALUE		101,500	
261 Whalen Rd	EAST-0329620 NRTH-1799093		TOWN TAXABLE VALUE		101,500	
Massena, NY 13662	DEED BOOK 1105 PG-248		SCHOOL TAXABLE VALUE		84,400	
	FULL MARKET VALUE	116,392	FD022 Louisville Fire Prot		112,900 TO M	
			WD028 Water District #2		.00 FE	

8.004-1-21.12	Sh 131 311 Res vac land		COUNTY TAXABLE VALUE		27,500	
Lakins Tammy L	Massena 1 405801	27,500	TOWN TAXABLE VALUE		27,500	
28 Meadow Dr	FRNT 700.00 DPTH 600.00	27,500	SCHOOL TAXABLE VALUE		27,500	
Massena, NY 13662	ACRES 9.60		FD022 Louisville Fire Prot		27,500 TO M	
	EAST-0327336 NRTH-1797669		WD028 Water District #2		.00 FE	
	DEED BOOK 2000 PG-21950					
	FULL MARKET VALUE	28,351				

STATE OF NEW YORK
 COUNTY - St Lawrence
 TOWN - Louisville
 SWIS - 405289

2 0 1 3 T E N T A T I V E A S S E S S M E N T R O L L
 T A X A B L E SECTION OF THE ROLL - 1

PAGE 82
 VALUATION DATE-JUL 01, 2012
 TAXABLE STATUS DATE-MAR 01, 2013

TAX MAP NUMBER SEQUENCE
 UNIFORM PERCENT OF VALUE IS 097.00
 UNIFORM PERCENT OF VALUE IS 097.00

TAX MAP PARCEL NUMBER	PROPERTY LOCATION & CLASS	ASSESSMENT	EXEMPTION CODE-----	COUNTY-----	TOWN-----	SCHOOL
CURRENT OWNERS NAME	SCHOOL DISTRICT	LAND	TAX DESCRIPTION	TAXABLE VALUE		
CURRENT OWNERS ADDRESS	PARCEL SIZE/GRID COORD	TOTAL	SPECIAL DISTRICTS			ACCOUNT NO.

8.004-1-21.111	432 Sh 131 210 1 Family Res		Basic Star 41854	0	0	0 28,500
Prentice Shannon J	Massena 1 405801	27,100	COUNTY TAXABLE VALUE		132,400	
Prentice Cherilyn M	FRNT 450.00 DPTH 600.00	132,400	TOWN TAXABLE VALUE		132,400	
432 State Highway 131	ACRES 7.50		SCHOOL TAXABLE VALUE		103,900	
Massena, NY 13662	EAST-0327887 NRTH-1798128		FD022 Louisville Fire Prot		132,400 TO M	
	DEED BOOK 2005 PG-4067		WD028 Water District #2		.00 FE	
	FULL MARKET VALUE	136,495				

8.004-1-21.112	Sh 131 910 Priv forest		COUNTY TAXABLE VALUE		9,700	
Haley Patrick	Massena 1 405801	9,700	TOWN TAXABLE VALUE		9,700	
93 Stark Rd	FRNT 91.00 DPTH	9,700	SCHOOL TAXABLE VALUE		9,700	
Norfolk, NY 13667	ACRES 36.50		FD022 Louisville Fire Prot		9,700 TO M	
	EAST-0327957 NRTH-1797216		WD028 Water District #2		.00 FE	
	DEED BOOK 2002 PG-9654					
	FULL MARKET VALUE	10,000				

8.004-1-22.1	Sh 37 120 Field crops		COUNTY TAXABLE VALUE		17,700	1- 71- 1.1
Curran Patrick J	Massena 1 405801	17,700	TOWN TAXABLE VALUE		17,700	
64 Wolverine Pt	ACRES 53.10	17,700	SCHOOL TAXABLE VALUE		17,700	
Massena, NY 13662	EAST-0332260 NRTH-1794216		AG002 Ag Dist #2		.00 MT	
	DEED BOOK 1093 PG-835		FD022 Louisville Fire Prot		17,700 TO M	
	FULL MARKET VALUE	18,247	WD032 E Lsvle WD #3		.00 MT	

8.004-1-22.2	14709 Sh 37 210 1 Family Res		COUNTY TAXABLE VALUE		250,000	
Stewart Mark G	Massena 1 405801	15,400	TOWN TAXABLE VALUE		250,000	
Stewart Angela	FRNT 436.00 DPTH	250,000	SCHOOL TAXABLE VALUE		250,000	
5500 19th Ave	ACRES 4.10 BANK8888150		AG002 Ag Dist #2		.00 MT	
Moline, IL 61265	EAST-0332736 NRTH-1793763		FD022 Louisville Fire Prot		250,000 TO M	
	DEED BOOK 2001 PG-11398		WD032 E Lsvle WD #3		.00 MT	
	FULL MARKET VALUE	257,732				

8.004-1-24.1	Sh 37 311 Res vac land		COUNTY TAXABLE VALUE		17,200	1- 60-13
Seaway Timber Harvesting Inc	Massena 1 405801	17,200	TOWN TAXABLE VALUE		17,200	
15121 State Highway 37	FRNT 980.00 DPTH	17,200	SCHOOL TAXABLE VALUE		17,200	
Massena, NY 13662	ACRES 62.80		AG002 Ag Dist #2		.00 MT	
	EAST-0330939 NRTH-1793697		FD022 Louisville Fire Prot		17,200 TO M	
	DEED BOOK 1065 PG-599		WD032 E Lsvle WD #3		.00 MT	
	FULL MARKET VALUE	17,732				

STATE OF NEW YORK
 COUNTY - St Lawrence
 TOWN - Louisville
 SWIS - 405289

2 0 1 3 T E N T A T I V E A S S E S S M E N T R O L L
 T A X A B L E SECTION OF THE ROLL - 1

PAGE 83
 VALUATION DATE-JUL 01, 2012
 TAXABLE STATUS DATE-MAR 01, 2013

TAX MAP NUMBER SEQUENCE
 UNIFORM PERCENT OF VALUE IS 097.00
 UNIFORM PERCENT OF VALUE IS 097.00

TAX MAP PARCEL NUMBER	PROPERTY LOCATION & CLASS	ASSESSMENT	EXEMPTION CODE-----	COUNTY-----	TOWN-----	SCHOOL
CURRENT OWNERS NAME	SCHOOL DISTRICT	LAND	TAX DESCRIPTION	TAXABLE VALUE		
CURRENT OWNERS ADDRESS	PARCEL SIZE/GRID COORD	TOTAL	SPECIAL DISTRICTS			ACCOUNT NO.
***** 8.004-1-24.2 *****						
14679	Sh 37					
8.004-1-24.2	270 Mfg housing		Basic Star 41854	0	0	28,500
Follett Steven P	Massena 1 405801	15,200	COUNTY TAXABLE VALUE		56,800	
14679 State Highway 37	FRNT 551.00 DPTH 412.00	56,800	TOWN TAXABLE VALUE		56,800	
Massena, NY 13662	ACRES 3.40		SCHOOL TAXABLE VALUE		28,300	
	EAST-0331810 NRTH-1793465		AG002 Ag Dist #2		.00 MT	
	DEED BOOK 2000 PG-21476		FD022 Louisville Fire Prot		56,800 TO M	
	FULL MARKET VALUE	58,557	WD032 E Lsvle WD #3		.00 MT	
***** 8.004-1-25 *****						
14543	Sh 37					1- 59- 9
8.004-1-25	113 Cattle farm		COUNTY TAXABLE VALUE		211,600	
Curran Timothy	Massena 1 405801	48,500	TOWN TAXABLE VALUE		211,600	
Curran Jacqueline	ACRES 147.50	211,600	SCHOOL TAXABLE VALUE		211,600	
119 Whalen Rd	EAST-0328926 NRTH-1793546		AG002 Ag Dist #2		.00 MT	
Massena, NY 13662	DEED BOOK 1094 PG-749		FD022 Louisville Fire Prot		211,600 TO M	
	FULL MARKET VALUE	218,144	WD032 E Lsvle WD #3		.00 MT	
***** 8.004-1-26 *****						
14559	Sh 37					1- 67- 3
8.004-1-26	210 1 Family Res		Basic Star 41854	0	0	28,500
Rogers Melodie L	Massena 1 405801	12,200	COUNTY TAXABLE VALUE		55,100	
14559 State Highway 37	FRNT 200.00 DPTH 200.00	55,100	TOWN TAXABLE VALUE		55,100	
Massena, NY 13662	EAST-0329034 NRTH-1792551		SCHOOL TAXABLE VALUE		26,600	
	DEED BOOK 1106 PG-269		FD022 Louisville Fire Prot		55,100 TO M	
	FULL MARKET VALUE	56,804	WD032 E Lsvle WD #3		.00 MT	
***** 8.004-1-27.1 *****						
	Willard Rd					1- 55-10
8.004-1-27.1	910 Priv forest		COUNTY TAXABLE VALUE		7,000	
Curran Timothy J	Massena 1 405801	7,000	TOWN TAXABLE VALUE		7,000	
Curran Jacqueline M	Also See 2001/20670	7,000	SCHOOL TAXABLE VALUE		7,000	
119 Whalen Rd	30 Ar Res Sp78500		AG002 Ag Dist #2		.00 MT	
Massena, NY 13662	ACRES 27.80		FD022 Louisville Fire Prot		7,000 TO M	
	EAST-0327453 NRTH-1792876		WD032 E Lsvle WD #3		.00 MT	
	DEED BOOK 2001 PG-20669					
	FULL MARKET VALUE	7,216				
***** 8.004-1-27.2 *****						
394	Willard Rd					
8.004-1-27.2	210 1 Family Res		Basic Star 41854	0	0	28,500
Dow Mark G	Massena 1 405801	11,500	COUNTY TAXABLE VALUE		47,300	
Dow June M	FRNT 150.00 DPTH 318.00	47,300	TOWN TAXABLE VALUE		47,300	
394 Willard Rd	BANK8888869		SCHOOL TAXABLE VALUE		18,800	
Massena, NY 13662-3479	EAST-0327344 NRTH-1792595		AG002 Ag Dist #2		.00 MT	
	DEED BOOK 2011 PG-7861		FD022 Louisville Fire Prot		47,300 TO M	
	FULL MARKET VALUE	48,763	WD032 E Lsvle WD #3		.00 MT	

STATE OF NEW YORK
COUNTY - St Lawrence
TOWN - Louisville
SWIS - 405289

2 0 1 3 T E N T A T I V E A S S E S S M E N T R O L L
T A X A B L E SECTION OF THE ROLL - 1

PAGE 84
VALUATION DATE-JUL 01, 2012
TAXABLE STATUS DATE-MAR 01, 2013

TAX MAP NUMBER SEQUENCE
UNIFORM PERCENT OF VALUE IS 097.00
UNIFORM PERCENT OF VALUE IS 097.00

TAX MAP PARCEL NUMBER	PROPERTY LOCATION & CLASS	ASSESSMENT	EXEMPTION CODE	COUNTY	TOWN	SCHOOL
CURRENT OWNERS NAME	SCHOOL DISTRICT	LAND	TAX DESCRIPTION	TAXABLE VALUE		
CURRENT OWNERS ADDRESS	PARCEL SIZE/GRID COORD	TOTAL	SPECIAL DISTRICTS			ACCOUNT NO.
***** 8.004-1-28 *****						
8.004-1-28	409 Willard Rd					1- 42- 6
Tutoli Valerie E	270 Mfg housing		COUNTY TAXABLE VALUE	27,200		
58 Douglas Rd	Massena 1 405801	9,200	TOWN TAXABLE VALUE	27,200		
Massena, NY 13662	FRNT 100.00 DPTH 200.00	27,200	SCHOOL TAXABLE VALUE	27,200		
	EAST-0326881 NRTH-1792724		FD022 Louisville Fire Prot	27,200 TO M		
	DEED BOOK 1066 PG-64		WD032 E Lsvle WD #3	.00 MT		
	FULL MARKET VALUE	28,041				
***** 8.004-1-29 *****						
8.004-1-29	383 Willard Rd					1- 63- 4
Hughes Sally A	210 1 Family Res		Basic Star 41854	0	0	28,500
383 Willard Rd	Massena 1 405801	9,200	COUNTY TAXABLE VALUE	58,900		
Massena, NY 13662	SP57000	58,900	TOWN TAXABLE VALUE	58,900		
	FRNT 100.00 DPTH 200.00		SCHOOL TAXABLE VALUE	30,400		
	EAST-0327207 NRTH-1792219		FD022 Louisville Fire Prot	58,900 TO M		
	DEED BOOK 2002 PG-18181		WD032 E Lsvle WD #3	.00 MT		
	FULL MARKET VALUE	60,722				
***** 8.004-1-30 *****						
8.004-1-30	389 Willard Rd					1- 50- 8
Maxwell William	210 1 Family Res		Enhanced S 41834	0	0	60,140
389 Willard Rd	Massena 1 405801	9,200	COUNTY TAXABLE VALUE	89,200		
Massena, NY 13662	FRNT 100.00 DPTH 200.00	89,200	TOWN TAXABLE VALUE	89,200		
	EAST-0327163 NRTH-1792306		SCHOOL TAXABLE VALUE	29,060		
	DEED BOOK 839 PG-529		FD022 Louisville Fire Prot	89,200 TO M		
	FULL MARKET VALUE	91,959	WD032 E Lsvle WD #3	.00 MT		
***** 8.004-1-31 *****						
8.004-1-31	391 Willard Rd					1- 50-13
Maxwell Martin E	210 1 Family Res		Basic Star 41854	0	0	28,500
391 Willard Rd	Massena 1 405801	11,100	COUNTY TAXABLE VALUE	82,700		
Massena, NY 13662-3479	FRNT 150.00 DPTH 200.00	82,700	TOWN TAXABLE VALUE	82,700		
	BANK8888111		SCHOOL TAXABLE VALUE	54,200		
	EAST-0327096 NRTH-1792414		FD022 Louisville Fire Prot	82,700 TO M		
	DEED BOOK 2013 PG-953		WD032 E Lsvle WD #3	.00 MT		
	FULL MARKET VALUE	85,258				
***** 8.004-1-32 *****						
8.004-1-32	399 Willard Rd					1- 37- 6
Henophy Deborah Jo	270 Mfg housing		Basic Star 41854	0	0	28,500
Premo Shirley	Massena 1 405801	10,100	COUNTY TAXABLE VALUE	54,300		
399 Willard Rd	FRNT 150.00 DPTH 150.00	54,300	TOWN TAXABLE VALUE	54,300		
Massena, NY 13662	EAST-0327016 NRTH-1792533		SCHOOL TAXABLE VALUE	25,800		
	DEED BOOK 2001 PG-14571		FD022 Louisville Fire Prot	54,300 TO M		
	FULL MARKET VALUE	55,979	WD032 E Lsvle WD #3	.00 MT		

STATE OF NEW YORK
COUNTY - St Lawrence
TOWN - Louisville
SWIS - 405289

2 0 1 3 T E N T A T I V E A S S E S S M E N T R O L L
T A X A B L E SECTION OF THE ROLL - 1

PAGE 85
VALUATION DATE-JUL 01, 2012
TAXABLE STATUS DATE-MAR 01, 2013

TAX MAP NUMBER SEQUENCE
UNIFORM PERCENT OF VALUE IS 097.00
UNIFORM PERCENT OF VALUE IS 097.00

TAX MAP PARCEL NUMBER	PROPERTY LOCATION & CLASS	ASSESSMENT	EXEMPTION CODE	COUNTY	TOWN	SCHOOL
CURRENT OWNERS NAME	SCHOOL DISTRICT	LAND	TAX DESCRIPTION	TAXABLE VALUE		
CURRENT OWNERS ADDRESS	PARCEL SIZE/GRID COORD	TOTAL	SPECIAL DISTRICTS			ACCOUNT NO.
***** 8.004-1-33 *****						
8.004-1-33	405 Willard Rd					1- 12- 1
Bestor Paul Lloyd	210 1 Family Res		Basic Star 41854	0	0	28,500
Bestor Suzanne	Massena 1 405801	9,200	COUNTY TAXABLE VALUE		77,300	
405 Willard Rd	FRNT 100.00 DPTH 200.00	77,300	TOWN TAXABLE VALUE		77,300	
Massena, NY 13662	EAST-0326929 NRTH-1792640		SCHOOL TAXABLE VALUE		48,800	
	DEED BOOK 874 PG-1141		FD022 Louisville Fire Prot		77,300 TO M	
	FULL MARKET VALUE	79,691	WD032 E Lsvle WD #3		.00 MT	
***** 8.004-1-34 *****						
8.004-1-34	404 Willard Rd					1- 30-15
Smith Melanie A	210 1 Family Res		Basic Star 41854	0	0	28,500
404 Willard Rd	Massena 1 405801	8,400	COUNTY TAXABLE VALUE		52,000	
Massena, NY 13662-3481	FRNT 100.00 DPTH 150.00	52,000	TOWN TAXABLE VALUE		52,000	
	BANK8888209		SCHOOL TAXABLE VALUE		23,500	
	EAST-0327147 NRTH-1792759		FD022 Louisville Fire Prot		52,000 TO M	
	DEED BOOK 2012 PG-18672		WD032 E Lsvle WD #3		.00 MT	
	FULL MARKET VALUE	53,608				
***** 8.004-1-35 *****						
8.004-1-35	454 Willard Rd					1- 17-10
Bender Carl R	240 Rural res		Basic Star 41854	0	0	28,500
Bender Anne C	Massena 1 405801	38,000	COUNTY TAXABLE VALUE		91,600	
454 Willard Rd	ACRES 107.00 BANK8888150	91,600	TOWN TAXABLE VALUE		91,600	
Massena, NY 13662-3481	EAST-0327648 NRTH-1794843		SCHOOL TAXABLE VALUE		63,100	
	DEED BOOK 2011 PG-3039		AG002 Ag Dist #2		.00 MT	
	FULL MARKET VALUE	94,433	FD022 Louisville Fire Prot		91,600 TO M	
			WD032 E Lsvle WD #3		.00 MT	
***** 8.004-1-36.21 *****						
8.004-1-36.21	473 Willard Rd					1- 38- 5.2
Girard Barbara	210 1 Family Res		Enhanced S 41834	0	0	60,140
473 Willard Rd	Massena 1 405801	11,900	COUNTY TAXABLE VALUE		86,700	
Massena, NY 13662	FRNT 175.00 DPTH 250.00	86,700	TOWN TAXABLE VALUE		86,700	
	EAST-0325916 NRTH-1794108		SCHOOL TAXABLE VALUE		26,560	
	DEED BOOK 933 PG-00162		AG002 Ag Dist #2		.00 MT	
	FULL MARKET VALUE	89,381	FD022 Louisville Fire Prot		86,700 TO M	
			WD032 E Lsvle WD #3		.00 MT	
***** 8.004-1-36.111 *****						
8.004-1-36.111	449 Willard Rd					1- 38- 5.1
Girard Carl	240 Rural res		Vet - Wart 41121	0	10,365	0
Girard Lorenza	Massena 1 405801	37,800	Enhanced S 41834	0	0	60,140
449 Willard Rd	FRNT 1385.00 DPTH	69,100	COUNTY TAXABLE VALUE		58,735	
Massena, NY 13662	ACRES 109.00		TOWN TAXABLE VALUE		58,735	
	EAST-0325548 NRTH-1792616		SCHOOL TAXABLE VALUE		8,960	
	DEED BOOK 1036 PG-188		AG002 Ag Dist #2		.00 MT	
	FULL MARKET VALUE	71,237	FD022 Louisville Fire Prot		69,100 TO M	
			WD032 E Lsvle WD #3		.00 MT	

STATE OF NEW YORK
 COUNTY - St Lawrence
 TOWN - Louisville
 SWIS - 405289

2 0 1 3 T E N T A T I V E A S S E S S M E N T R O L L
 T A X A B L E SECTION OF THE ROLL - 1

PAGE 86
 VALUATION DATE-JUL 01, 2012
 TAXABLE STATUS DATE-MAR 01, 2013

TAX MAP NUMBER SEQUENCE
 UNIFORM PERCENT OF VALUE IS 097.00
 UNIFORM PERCENT OF VALUE IS 097.00

TAX MAP PARCEL NUMBER	PROPERTY LOCATION & CLASS	ASSESSMENT	EXEMPTION CODE-----	COUNTY-----	TOWN-----	SCHOOL
CURRENT OWNERS NAME	SCHOOL DISTRICT	LAND	TAX DESCRIPTION	TAXABLE VALUE		
CURRENT OWNERS ADDRESS	PARCEL SIZE/GRID COORD	TOTAL	SPECIAL DISTRICTS	ACCOUNT NO.		
***** 8.004-1-36.112 *****						
8.004-1-36.112	465 Willard Rd					
Girard Linda A	270 Mfg housing		Vet - Wart 41121	0	11,400	11,400 0
465 Willard Rd	Massena 1 405801	11,200	Enhanced S 41834	0	0	0 60,140
Massena, NY 13662	FRNT 175.00 DPTH 175.00	84,100	COUNTY TAXABLE VALUE		72,700	
	EAST-0326041 NRTH-1793972		TOWN TAXABLE VALUE		72,700	
	DEED BOOK 2002 PG-6750		SCHOOL TAXABLE VALUE		23,960	
	FULL MARKET VALUE	86,701	AG002 Ag Dist #2		.00 MT	
			FD022 Louisville Fire Prot		84,100 TO M	
			WD032 E Lsvle WD #3		.00 MT	
***** 8.004-1-37.11 *****						
8.004-1-37.11	250 Sh 131					1- 32- 9.11
Girard Robert	240 Rural res		Enhanced S 41834	0	0	0 60,140
Girard Cynthia	Massena 1 405801	50,300	COUNTY TAXABLE VALUE		95,300	
250 State Highway 131	ACRES 82.40	95,300	TOWN TAXABLE VALUE		95,300	
Massena, NY 13662	EAST-0324617 NRTH-1794281		SCHOOL TAXABLE VALUE		35,160	
	DEED BOOK 774 PG-370		AG002 Ag Dist #2		.00 MT	
	FULL MARKET VALUE	98,247	FD022 Louisville Fire Prot		95,300 TO M	
			WD028 Water District #2		.00 FE	
***** 8.004-1-38 *****						
8.004-1-38	Willard Rd					1- 37- 9
Henophy William G Sr (LU)	322 Rural vac>10		COUNTY TAXABLE VALUE		1,500	
Henophy Kesiah (LU)	Massena 1 405801	1,500	TOWN TAXABLE VALUE		1,500	
546 Willard Rd	ACRES 29.80	1,500	SCHOOL TAXABLE VALUE		1,500	
Massena, NY 13662	EAST-0326333 NRTH-1795293		AG002 Ag Dist #2		.00 MT	
	DEED BOOK 2006 PG-18743		FD022 Louisville Fire Prot		1,500 TO M	
	FULL MARKET VALUE	1,546	WD032 E Lsvle WD #3		.00 MT	
***** 8.004-1-39.1 *****						
8.004-1-39.1	546 Willard Rd					1- 37- 8
Henophy William G Sr (LU)	210 1 Family Res		Enhanced S 41834	0	0	0 60,140
Henophy Kesiah (LU)	Massena 1 405801	14,600	COUNTY TAXABLE VALUE		112,500	
546 Willard Rd	ACRES 22.10	112,500	TOWN TAXABLE VALUE		112,500	
Massena, NY 13662	EAST-0325715 NRTH-1795821		SCHOOL TAXABLE VALUE		52,360	
	DEED BOOK 2006 PG-18743		AG002 Ag Dist #2		.00 MT	
	FULL MARKET VALUE	115,979	FD022 Louisville Fire Prot		112,500 TO M	
			WD028 Water District #2		.00 FE	
***** 8.004-1-48 *****						
8.004-1-48	119 Whalen Rd					1- 79- 8
Curran Timothy J	113 Cattle farm		Ag Buildin 41700	0	60,000	60,000 60,000
Curran Jacqueline M	Massena 1 405801	63,000	Basic Star 41854	0	0	0 28,500
119 Whalen Rd	ACRES 204.60	430,000	COUNTY TAXABLE VALUE		370,000	
Massena, NY 13662	EAST-0330030 NRTH-1796249		TOWN TAXABLE VALUE		370,000	
	DEED BOOK 2007 PG-8181		SCHOOL TAXABLE VALUE		341,500	
	FULL MARKET VALUE	443,299	AG002 Ag Dist #2		.00 MT	
			FD022 Louisville Fire Prot		430,000 TO M	
			WD032 E Lsvle WD #3		.00 MT	

MAY BE SUBJECT TO PAYMENT
 UNDER RPTL483 UNTIL 2020

STATE OF NEW YORK
 COUNTY - St Lawrence
 TOWN - Louisville
 SWIS - 405289

2 0 1 3 T E N T A T I V E A S S E S S M E N T R O L L
 T A X A B L E SECTION OF THE ROLL - 1

PAGE 87
 VALUATION DATE-JUL 01, 2012
 TAXABLE STATUS DATE-MAR 01, 2013

TAX MAP NUMBER SEQUENCE
 UNIFORM PERCENT OF VALUE IS 097.00
 UNIFORM PERCENT OF VALUE IS 097.00

TAX MAP PARCEL NUMBER	PROPERTY LOCATION & CLASS	ASSESSMENT	EXEMPTION CODE-----	COUNTY-----	TOWN-----	SCHOOL
CURRENT OWNERS NAME	SCHOOL DISTRICT	LAND	TAX DESCRIPTION	TAXABLE VALUE		
CURRENT OWNERS ADDRESS	PARCEL SIZE/GRID COORD	TOTAL	SPECIAL DISTRICTS			ACCOUNT NO.
***** 8.004-1-50.11 *****						
8.004-1-50.11	476 Sh 131					
Pike Geraldine (LU)	210 1 Family Res		Enhanced S 41834	0	0	60,140
474 State Highway 131	Massena 1 405801	30,900	COUNTY TAXABLE VALUE		120,900	
Massena, NY 13662	FRNT 200.00 DPTH	120,900	TOWN TAXABLE VALUE		120,900	
	ACRES 2.50		SCHOOL TAXABLE VALUE		60,760	
	EAST-0328878 NRTH-1798876		FD022 Louisville Fire Prot		120,900 TO M	
	DEED BOOK 2006 PG-22793		WD028 Water District #2		.00 FE	
	FULL MARKET VALUE	124,639				
***** 8.004-1-50.21 *****						
8.004-1-50.21	490 Sh 131					
Baublitz Kimberly	210 1 Family Res		Basic Star 41854	0	0	28,500
490 State Highway 131	Massena 1 405801	39,200	COUNTY TAXABLE VALUE		220,100	
Massena, NY 13662	FRNT 273.00 DPTH	220,100	TOWN TAXABLE VALUE		220,100	
	ACRES 12.70		SCHOOL TAXABLE VALUE		191,600	
	EAST-0329281 NRTH-1798447		FD022 Louisville Fire Prot		220,100 TO M	
	DEED BOOK 2005 PG-11393		WD028 Water District #2		.00 FE	
	FULL MARKET VALUE	226,907				
***** 8.004-1-55 *****						
8.004-1-55	377 Willard Rd					
Carney Rodney K	455 Dealer-prod.		Business I 47615	0	3,360	3,360
Cameron Scarlett	Massena 1 405801	35,000	COUNTY TAXABLE VALUE		98,840	
292 County Route 41	ACRES 3.70	102,200	TOWN TAXABLE VALUE		102,200	
Massena, NY 13662	EAST-0327223 NRTH-1792027		SCHOOL TAXABLE VALUE		98,840	
	DEED BOOK 2002 PG-6582		FD022 Louisville Fire Prot		102,200 TO M	
	FULL MARKET VALUE	105,361	WD032 E Lsvle WD #3		.00 MT	
***** 8.004-2-1 *****						
8.004-2-1	280 Whalen Rd					1- 31- 3
Seeber Brian D	210 1 Family Res		Basic Star 41854	0	0	28,500
Seeber Eleanor	Massena 1 405801	12,300	COUNTY TAXABLE VALUE		137,800	
280 Whalen Rd	FRNT 200.00 DPTH 210.00	137,800	TOWN TAXABLE VALUE		137,800	
Massena, NY 13662	EAST-0329575 NRTH-1799600		SCHOOL TAXABLE VALUE		109,300	
	DEED BOOK 1113 PG-94		FD022 Louisville Fire Prot		137,800 TO M	
	FULL MARKET VALUE	142,062	WD028 Water District #2		.00 FE	
***** 8.004-2-2 *****						
8.004-2-2	270 Whalen Rd					1- 30-13.12
Fitzgerald Richard J (LU)	210 1 Family Res		CW_15_VET/ 41161	0	11,400	0
Fitzgerald Theresa K (LU)	Massena 1 405801	13,300	Enhanced S 41834	0	0	60,140
270 Whalen Rd	FRNT 200.00 DPTH 275.00	80,300	COUNTY TAXABLE VALUE		68,900	
Massena, NY 13662	ACRES 1.30		TOWN TAXABLE VALUE		68,900	
	EAST-0329705 NRTH-1799449		SCHOOL TAXABLE VALUE		20,160	
	DEED BOOK 2009 PG-18113		FD022 Louisville Fire Prot		80,300 TO M	
	FULL MARKET VALUE	82,784	WD028 Water District #2		.00 FE	

STATE OF NEW YORK
 COUNTY - St Lawrence
 TOWN - Louisville
 SWIS - 405289

2 0 1 3 T E N T A T I V E A S S E S S M E N T R O L L
 T A X A B L E SECTION OF THE ROLL - 1

PAGE 88
 VALUATION DATE-JUL 01, 2012
 TAXABLE STATUS DATE-MAR 01, 2013

TAX MAP NUMBER SEQUENCE
 UNIFORM PERCENT OF VALUE IS 097.00
 UNIFORM PERCENT OF VALUE IS 097.00

TAX MAP PARCEL NUMBER	PROPERTY LOCATION & CLASS	ASSESSMENT	EXEMPTION CODE-----	COUNTY-----	TOWN-----	SCHOOL
CURRENT OWNERS NAME	SCHOOL DISTRICT	LAND	TAX DESCRIPTION	TAXABLE VALUE		
CURRENT OWNERS ADDRESS	PARCEL SIZE/GRID COORD	TOTAL	SPECIAL DISTRICTS			ACCOUNT NO.
***** 8.004-2-3.1 *****						
	260 Whalen Rd					1- 68- 5
8.004-2-3.1	210 1 Family Res		Enhanced S 41834	0	0	60,140
Valade Francis	Massena 1 405801	13,500	COUNTY TAXABLE VALUE		82,600	
Valade Sandra J	FRNT 403.00 DPTH 280.00	82,600	TOWN TAXABLE VALUE		82,600	
260 Whalen Rd	ACRES 2.30		SCHOOL TAXABLE VALUE		22,460	
Massena, NY 13662	EAST-0329907 NRTH-1799098		FD022 Louisville Fire Prot		82,600 TO M	
	DEED BOOK 974 PG-41		WD028 Water District #2		.00 FE	
	FULL MARKET VALUE	85,155				
***** 8.004-2-4.12 *****						
	524 Sh 131					28,500
8.004-2-4.12	270 Mfg housing		Basic Star 41854	0	0	
Hallam Kenneth W	Massena 1 405801	19,700	COUNTY TAXABLE VALUE		75,000	
Hallam Theresa	127x400x37x200x90x200	75,000	TOWN TAXABLE VALUE		75,000	
524 State Highway 131	FRNT 127.00 DPTH 200.00		SCHOOL TAXABLE VALUE		46,500	
Massena, NY 13662	EAST-0329701 NRTH-1799709		FD022 Louisville Fire Prot		75,000 TO M	
	DEED BOOK 1999 PG-23437		WD028 Water District #2		.00 FE	
	FULL MARKET VALUE	77,320				
***** 8.004-2-4.112 *****						
	542 SH 131					
8.004-2-4.112	311 Res vac land		COUNTY TAXABLE VALUE		21,000	
Saumier Randall W	Massena 1 405801	21,000	TOWN TAXABLE VALUE		21,000	
Saumier Joan E	FRNT 150.00 DPTH 500.00	21,000	SCHOOL TAXABLE VALUE		21,000	
376 County Route 41	EAST-0330160 NRTH-1799838		FD022 Louisville Fire Prot		21,000 TO M	
Massena, NY 13662	DEED BOOK 2010 PG-13534		WD028 Water District #2		.00 FE	
	FULL MARKET VALUE	21,649				
***** 8.004-2-6 *****						
	Off Whalen Rd					1- 33- 1. 1
8.004-2-6	323 Vacant rural		COUNTY TAXABLE VALUE		1,000	
Fregoe Gerald F	Massena 1 405801	1,000	TOWN TAXABLE VALUE		1,000	
Fregoe Joan M	ACRES 20.00	1,000	SCHOOL TAXABLE VALUE		1,000	
528 State Highway 131	EAST-0331589 NRTH-1798519		AG002 Ag Dist #2		.00 MT	
Massena, NY 13662	DEED BOOK 2001 PG-320		FD022 Louisville Fire Prot		1,000 TO M	
	FULL MARKET VALUE	1,031	WD032 E Lsvle WD #3		.00 MT	
***** 8.004-2-7 *****						
	Whalen Rd					1- 30-13.2
8.004-2-7	322 Rural vac>10		COUNTY TAXABLE VALUE		3,000	
Davis William J	Massena 1 405801	3,000	TOWN TAXABLE VALUE		3,000	
Davis Leona	FRNT 300.00 DPTH 540.00	3,000	SCHOOL TAXABLE VALUE		3,000	
33 Douglas Rd	ACRES 3.70		FD022 Louisville Fire Prot		3,000 TO M	
Massena, NY 13662	EAST-0330181 NRTH-1798714		WD028 Water District #2		.00 FE	
	DEED BOOK 914 PG-963					
	FULL MARKET VALUE	3,093				

STATE OF NEW YORK
 COUNTY - St Lawrence
 TOWN - Louisville
 SWIS - 405289

2 0 1 3 T E N T A T I V E A S S E S S M E N T R O L L
 T A X A B L E SECTION OF THE ROLL - 1

PAGE 89
 VALUATION DATE-JUL 01, 2012
 TAXABLE STATUS DATE-MAR 01, 2013

TAX MAP NUMBER SEQUENCE
 UNIFORM PERCENT OF VALUE IS 097.00
 UNIFORM PERCENT OF VALUE IS 097.00

TAX MAP PARCEL NUMBER	PROPERTY LOCATION & CLASS	ASSESSMENT	EXEMPTION CODE-----	COUNTY-----	TOWN-----	SCHOOL
CURRENT OWNERS NAME	SCHOOL DISTRICT	LAND	TAX DESCRIPTION	TAXABLE VALUE		
CURRENT OWNERS ADDRESS	PARCEL SIZE/GRID COORD	TOTAL	SPECIAL DISTRICTS	ACCOUNT NO.		
***** 8.004-2-8.21 *****						
	176, 178 Whalen Rd					1-35-13.2
8.004-2-8.21	312 Vac w/imprv		COUNTY TAXABLE VALUE	50,000		
Mereau John J	Massena 1 405801	14,000	TOWN TAXABLE VALUE	50,000		
176 Whalen Rd	FRNT 542.00 DPTH	50,000	SCHOOL TAXABLE VALUE	50,000		
Massena, NY 13662	ACRES 12.90		FD022 Louisville Fire Prot	50,000 TO M		
	EAST-0331118 NRTH-1797857		WD032 E Lsvle WD #3	.00 MT		
	DEED BOOK 2004 PG-22922					
	FULL MARKET VALUE	51,546				
***** 8.004-2-9.12 *****						
	130 Whalen Rd					
8.004-2-9.12	210 1 Family Res		Basic Star 41854 0	0	0	28,500
Lachance Lisa A	Massena 1 405801	18,200	COUNTY TAXABLE VALUE	76,300		
130 Whalen Rd	ACRES 7.10	76,300	TOWN TAXABLE VALUE	76,300		
Massena, NY 13662	EAST-0331979 NRTH-1796746		SCHOOL TAXABLE VALUE	47,800		
	DEED BOOK 1101 PG-219		FD022 Louisville Fire Prot	76,300 TO M		
	FULL MARKET VALUE	78,660	WD032 E Lsvle WD #3	.00 MT		
***** 8.004-2-9.21 *****						
	162 Whalen Rd					
8.004-2-9.21	240 Rural res		Basic Star 41854 0	0	0	28,500
Dowdy Larry A	Massena 1 405801	18,400	COUNTY TAXABLE VALUE	171,600		
162 Whalen Rd	ACRES 7.70	171,600	TOWN TAXABLE VALUE	171,600		
Massena, NY 13662	EAST-0331549 NRTH-1797364		SCHOOL TAXABLE VALUE	143,100		
	DEED BOOK 1998 PG-9740		FD022 Louisville Fire Prot	171,600 TO M		
	FULL MARKET VALUE	176,907	WD032 E Lsvle WD #3	.00 MT		
***** 8.004-2-9.22 *****						
	Whalen Rd					
8.004-2-9.22	314 Rural vac<10		COUNTY TAXABLE VALUE	10,000		
Dowdy Larry A	Massena 1 405801	10,000	TOWN TAXABLE VALUE	10,000		
162 Whalen Rd	FRNT 100.00 DPTH 1053.00	10,000	SCHOOL TAXABLE VALUE	10,000		
Massena, NY 13662	ACRES 2.40		FD022 Louisville Fire Prot	10,000 TO M		
	EAST-0331348 NRTH-1797450		WD032 E Lsvle WD #3	.00 MT		
	DEED BOOK 1998 PG-9740					
	FULL MARKET VALUE	10,309				
***** 8.004-2-10 *****						
	96 Whalen Rd					1- 79- 7
8.004-2-10	113 Cattle farm		COUNTY TAXABLE VALUE	240,000		
Seaway Timber Harvesting, Inc.	Massena 1 405801	94,400	TOWN TAXABLE VALUE	240,000		
15121 State Highway 37	ACRES 298.70	240,000	SCHOOL TAXABLE VALUE	240,000		
Massena, NY 13662	EAST-0334642 NRTH-1797546		AG002 Ag Dist #2	.00 MT		
	DEED BOOK 2004 PG-14083		FD022 Louisville Fire Prot	240,000 TO M		
	FULL MARKET VALUE	247,423	WD032 E Lsvle WD #3	.00 MT		

STATE OF NEW YORK
 COUNTY - St Lawrence
 TOWN - Louisville
 SWIS - 405289

2 0 1 3 T E N T A T I V E A S S E S S M E N T R O L L
 T A X A B L E SECTION OF THE ROLL - 1

PAGE 90
 VALUATION DATE-JUL 01, 2012
 TAXABLE STATUS DATE-MAR 01, 2013

TAX MAP NUMBER SEQUENCE
 UNIFORM PERCENT OF VALUE IS 097.00
 UNIFORM PERCENT OF VALUE IS 097.00

TAX MAP PARCEL NUMBER	PROPERTY LOCATION & CLASS	ASSESSMENT	EXEMPTION CODE-----	COUNTY-----	TOWN-----	SCHOOL
CURRENT OWNERS NAME	SCHOOL DISTRICT	LAND	TAX DESCRIPTION	TAXABLE VALUE		
CURRENT OWNERS ADDRESS	PARCEL SIZE/GRID COORD	TOTAL	SPECIAL DISTRICTS			ACCOUNT NO.
***** 8.004-2-11 *****						
	2 Whalen Rd					1- 25- 8
8.004-2-11	210 1 Family Res		COUNTY TAXABLE VALUE	62,200		
Donderwitz (Estate) Norma	Massena 1 405801	11,500	TOWN TAXABLE VALUE	62,200		
2 Whalen Rd	200x129x260x201	62,200	SCHOOL TAXABLE VALUE	62,200		
Massena, NY 13662	FRNT 200.00 DPTH 165.00		FD022 Louisville Fire Prot	62,200 TO M		
	EAST-0333433 NRTH-1793813		WD032 E Lsvle WD #3	.00 MT		
	FULL MARKET VALUE	64,124				
***** 8.004-2-12 *****						
	14745 Sh 37					1- 78-11
8.004-2-12	210 1 Family Res		CW_15_VET/ 41161	0	4,200	4,200 0
Wells David	Massena 1 405801	10,400	Enhanced S 41834	0	0	28,000
14745 State Highway 37	120x201x125x250	28,000	COUNTY TAXABLE VALUE	23,800		
Massena, NY 13662	FRNT 120.00 DPTH 225.00		TOWN TAXABLE VALUE	23,800		
	EAST-0333598 NRTH-1793879		SCHOOL TAXABLE VALUE	0		
	DEED BOOK 790 PG-00458		FD022 Louisville Fire Prot	28,000 TO M		
	FULL MARKET VALUE	28,866	WD032 E Lsvle WD #3	.00 MT		
***** 8.004-2-13 *****						
	14753 Sh 37					1- 39-15
8.004-2-13	210 1 Family Res		Basic Star 41854	0	0	28,500
Sheets Kirstie	Massena 1 405801	11,300	COUNTY TAXABLE VALUE	82,400		
Sheets William	150x242x162x265	82,400	TOWN TAXABLE VALUE	82,400		
14753 State Highway 37	FRNT 150.00 DPTH 253.00		SCHOOL TAXABLE VALUE	53,900		
Massena, NY 13662	EAST-0333714 NRTH-1793934		FD022 Louisville Fire Prot	82,400 TO M		
	DEED BOOK 2004 PG-3081		WD032 E Lsvle WD #3	.00 MT		
	FULL MARKET VALUE	84,948				
***** 8.004-2-14.1 *****						
	14757 Sh 37					1- 53-14.1
8.004-2-14.1	210 1 Family Res		Basic Star 41854	0	0	28,500
Littlejohn Catherine	Massena 1 405801	6,600	COUNTY TAXABLE VALUE	55,000		
Littlejohn N Richard	60x302x60x330	55,000	TOWN TAXABLE VALUE	55,000		
14757 State Highway 37	FRNT 60.00 DPTH 316.00		SCHOOL TAXABLE VALUE	26,500		
Massena, NY 13662	EAST-0333835 NRTH-1794000		FD022 Louisville Fire Prot	55,000 TO M		
	DEED BOOK 1071 PG-269		WD032 E Lsvle WD #3	.00 MT		
	FULL MARKET VALUE	56,701				
***** 8.004-2-14.2 *****						
	Sh 37					1- 53-14.2
8.004-2-14.2	311 Res vac land		COUNTY TAXABLE VALUE	500		
Littlejohn Catherine	Massena 1 405801	500	TOWN TAXABLE VALUE	500		
Littlejohn N Richard	FRNT 20.00 DPTH 302.00	500	SCHOOL TAXABLE VALUE	500		
14757 State Highway 37	EAST-0333797 NRTH-1794015		FD022 Louisville Fire Prot	500 TO M		
Massena, NY 13662	DEED BOOK 1071 PG-269		WD032 E Lsvle WD #3	.00 MT		
	FULL MARKET VALUE	515				

STATE OF NEW YORK
 COUNTY - St Lawrence
 TOWN - Louisville
 SWIS - 405289

2 0 1 3 T E N T A T I V E A S S E S S M E N T R O L L
 T A X A B L E SECTION OF THE ROLL - 1

PAGE 91
 VALUATION DATE-JUL 01, 2012
 TAXABLE STATUS DATE-MAR 01, 2013

TAX MAP NUMBER SEQUENCE
 UNIFORM PERCENT OF VALUE IS 097.00
 UNIFORM PERCENT OF VALUE IS 097.00

TAX MAP PARCEL NUMBER	PROPERTY LOCATION & CLASS	ASSESSMENT	EXEMPTION CODE-----	COUNTY-----	TOWN-----	SCHOOL
CURRENT OWNERS NAME	SCHOOL DISTRICT	LAND	TAX DESCRIPTION	TAXABLE VALUE		
CURRENT OWNERS ADDRESS	PARCEL SIZE/GRID COORD	TOTAL	SPECIAL DISTRICTS			ACCOUNT NO.
***** 8.004-2-15 *****						
14759	Sh 37					1- 39-14
8.004-2-15	210 1 Family Res		Basic Star 41854	0	0	0 28,500
Page Rene & Etal	Massena 1 405801	6,600	COUNTY TAXABLE VALUE		40,800	
14759 State Highway 37	60x330x65x342	40,800	TOWN TAXABLE VALUE		40,800	
Massena, NY 13662-3148	FRNT 60.00 DPTH 330.00		SCHOOL TAXABLE VALUE		12,300	
	EAST-0333887 NRTH-1794044		FD022 Louisville Fire Prot		40,800 TO M	
	DEED BOOK 1085 PG-799		WD032 E Lsvle WD #3		.00 MT	
	FULL MARKET VALUE	42,062				
***** 8.004-2-16 *****						
14761	Sh 37					1- 60-15
8.004-2-16	210 1 Family Res		Enhanced S 41834	0	0	0 58,100
Roberts William E	Massena 1 405801	11,400	COUNTY TAXABLE VALUE		58,100	
14761 State Highway 37	95x342x100x374	58,100	TOWN TAXABLE VALUE		58,100	
Massena, NY 13662	FRNT 95.00 DPTH 342.00		SCHOOL TAXABLE VALUE		0	
	EAST-0333963 NRTH-1794063		FD022 Louisville Fire Prot		58,100 TO M	
	DEED BOOK 957 PG-00591		WD032 E Lsvle WD #3		.00 MT	
	FULL MARKET VALUE	59,897				
***** 8.004-2-17.2 *****						
	Sh 37					1-53-11.2
8.004-2-17.2	311 Res vac land		COUNTY TAXABLE VALUE		2,200	
Roberts William	Massena 1 405801	2,200	TOWN TAXABLE VALUE		2,200	
14761 State Highway 37	FRNT 100.00 DPTH 390.00	2,200	SCHOOL TAXABLE VALUE		2,200	
Massena, NY 13662	EAST-0334054 NRTH-1794124		FD022 Louisville Fire Prot		2,200 TO M	
	DEED BOOK 989 PG-01088		WD032 E Lsvle WD #3		.00 MT	
	FULL MARKET VALUE	2,268				
***** 8.004-2-17.11 *****						
	Sh 37					1- 53-11.1
8.004-2-17.11	314 Rural vac<10		COUNTY TAXABLE VALUE		3,800	
Thomas Gena P	Massena 1 405801	3,800	TOWN TAXABLE VALUE		3,800	
14771 State Highway 37	FRNT 310.00 DPTH	3,800	SCHOOL TAXABLE VALUE		3,800	
Massena, NY 13662	ACRES 3.80		FD022 Louisville Fire Prot		3,800 TO M	
	EAST-0334461 NRTH-1794251		WD032 E Lsvle WD #3		.00 MT	
	DEED BOOK 2008 PG-4007					
	FULL MARKET VALUE	3,918				
***** 8.004-2-17.12 *****						
14771	Sh 37					
8.004-2-17.12	210 1 Family Res		Basic Star 41854	0	0	0 28,500
Thomas Gena P	Massena 1 405801	13,100	COUNTY TAXABLE VALUE		38,700	
14771 State Highway 37	FRNT 240.00 DPTH	38,700	TOWN TAXABLE VALUE		38,700	
Massena, NY 13662-3148	ACRES 2.50		SCHOOL TAXABLE VALUE		10,200	
	EAST-0334205 NRTH-1794169		FD022 Louisville Fire Prot		38,700 TO M	
	DEED BOOK 1072 PG-358		WD032 E Lsvle WD #3		.00 MT	
	FULL MARKET VALUE	39,897				

STATE OF NEW YORK
COUNTY - St Lawrence
TOWN - Louisville
SWIS - 405289

2 0 1 3 T E N T A T I V E A S S E S S M E N T R O L L
T A X A B L E SECTION OF THE ROLL - 1

PAGE 92
VALUATION DATE-JUL 01, 2012
TAXABLE STATUS DATE-MAR 01, 2013

TAX MAP NUMBER SEQUENCE
UNIFORM PERCENT OF VALUE IS 097.00
UNIFORM PERCENT OF VALUE IS 097.00

TAX MAP PARCEL NUMBER	PROPERTY LOCATION & CLASS	ASSESSMENT	EXEMPTION CODE-----	COUNTY-----	TOWN-----	SCHOOL
CURRENT OWNERS NAME	SCHOOL DISTRICT	LAND	TAX DESCRIPTION	TAXABLE VALUE		
CURRENT OWNERS ADDRESS	PARCEL SIZE/GRID COORD	TOTAL	SPECIAL DISTRICTS			ACCOUNT NO.
***** 8.004-2-18 *****						
14803	Sh 37					1- 36- 1
8.004-2-18	270 Mfg housing		COUNTY TAXABLE VALUE	47,300		
Martin Kathy	Massena 1 405801	15,800	TOWN TAXABLE VALUE	47,300		
14271 State Highway 37	ACRES 6.00	47,300	SCHOOL TAXABLE VALUE	47,300		
Massena, NY 13662	EAST-0334792 NRTH-1794428		FD022 Louisville Fire Prot	47,300 TO M		
	DEED BOOK 2008 PG-18527		WD028 Water District #2	.00 FE		
	FULL MARKET VALUE	48,763				
***** 8.004-2-19 *****						
14811	Sh 37					1- 67-11
8.004-2-19	210 1 Family Res		Basic Star 41854 0	0	0	28,500
Page Amy K	Massena 1 405801	15,100	COUNTY TAXABLE VALUE	55,000		
Page Kirk D	ACRES 3.00 BANK8888150	55,000	TOWN TAXABLE VALUE	55,000		
14811 State Highway 37	EAST-0335106 NRTH-1794521		SCHOOL TAXABLE VALUE	26,500		
Massena, NY 13662	DEED BOOK 2011 PG-5684		FD022 Louisville Fire Prot	55,000 TO M		
	FULL MARKET VALUE	56,701	WD028 Water District #2	.00 FE		
***** 8.004-2-20.1 *****						
Whalen Rd						1- 50- 4
8.004-2-20.1	314 Rural vac<10		COUNTY TAXABLE VALUE	3,100		
Matthews Jeanna	Massena 1 405801	3,100	TOWN TAXABLE VALUE	3,100		
Matthews Robert A !!	FRNT 175.00 DPTH 1053.00	3,100	SCHOOL TAXABLE VALUE	3,100		
PO Box 6356	ACRES 4.20		FD022 Louisville Fire Prot	3,100 TO M		
Massena, NY 13662-6356	EAST-0331242 NRTH-1797546		WD032 E Lsvle WD #3	.00 MT		
	DEED BOOK 2012 PG-20427					
	FULL MARKET VALUE	3,196				
***** 8.004-2-21 *****						
Whalen Rd						1- 33- 1.2
8.004-2-21	314 Rural vac<10		COUNTY TAXABLE VALUE	2,000		
Fregoe Gerald F	Massena 1 405801	2,000	TOWN TAXABLE VALUE	2,000		
Fregoe Joan	ACRES 9.20	2,000	SCHOOL TAXABLE VALUE	2,000		
528 State Highway 131	EAST-0330701 NRTH-1798454		AG002 Ag Dist #2	.00 MT		
Massena, NY 13662	DEED BOOK 922 PG-1047		FD022 Louisville Fire Prot	2,000 TO M		
	FULL MARKET VALUE	2,062	WD032 E Lsvle WD #3	.00 MT		
***** 8.004-2-30 *****						
Off Whalen Rd						1- 72-12
8.004-2-30	322 Rural vac>10		COUNTY TAXABLE VALUE	4,200		
Laramay Marcella	Massena 1 405801	4,200	TOWN TAXABLE VALUE	4,200		
788 State Highway 131	ACRES 17.00	4,200	SCHOOL TAXABLE VALUE	4,200		
Massena, NY 13662-3187	EAST-0332022 NRTH-1798887		FD022 Louisville Fire Prot	4,200 TO M		
	DEED BOOK 2011 PG-19403					
	FULL MARKET VALUE	4,330				

STATE OF NEW YORK
 COUNTY - St Lawrence
 TOWN - Louisville
 SWIS - 405289

2 0 1 3 T E N T A T I V E A S S E S S M E N T R O L L
 T A X A B L E SECTION OF THE ROLL - 1

PAGE 93
 VALUATION DATE-JUL 01, 2012
 TAXABLE STATUS DATE-MAR 01, 2013

TAX MAP NUMBER SEQUENCE
 UNIFORM PERCENT OF VALUE IS 097.00
 UNIFORM PERCENT OF VALUE IS 097.00

TAX MAP PARCEL NUMBER	PROPERTY LOCATION & CLASS	ASSESSMENT	EXEMPTION CODE-----	COUNTY-----	TOWN-----	SCHOOL
CURRENT OWNERS NAME	SCHOOL DISTRICT	LAND	TAX DESCRIPTION	TAXABLE VALUE		
CURRENT OWNERS ADDRESS	PARCEL SIZE/GRID COORD	TOTAL	SPECIAL DISTRICTS	ACCOUNT NO.		
***** 8.004-2-31 *****						
	Off Sh 131					
8.004-2-31	322 Rural vac>10		COUNTY TAXABLE VALUE	1,000		
Smith Rosalie K	Massena 1 405801	1,000	TOWN TAXABLE VALUE	1,000		
592 State Highway 131	ACRES 20.60	1,000	SCHOOL TAXABLE VALUE	1,000		
Massena, NY 13662	EAST-0332628 NRTH-1799665		FD022 Louisville Fire Prot	1,000	TO M	
	DEED BOOK 2008 PG-21921		WD026 E Louisville Water	.00	UN	
	FULL MARKET VALUE	1,031				
***** 8.004-2-32.1 *****						
	Sh 37					
8.004-2-32.1	311 Res vac land		COUNTY TAXABLE VALUE	2,800		
Boots Charles	Massena 1 405801	2,800	TOWN TAXABLE VALUE	2,800		
Boots George	FRNT 296.00 DPTH 839.00	2,800	SCHOOL TAXABLE VALUE	2,800		
Attn: Donald Straight	ACRES 7.60		FD022 Louisville Fire Prot	2,800	TO M	
2327 County Route 38	EAST-0335486 NRTH-1794800		WD028 Water District #2	.00	FE	
Brasher Falls, NY 13613	DEED BOOK 879 PG-143					
	FULL MARKET VALUE	2,887				
***** 8.004-2-32.2 *****						
	14823 Sh 37					
8.004-2-32.2	270 Mfg housing		Basic Star 41854	0	0	28,500
McCallus Jeff L	Massena 1 405801	17,600	COUNTY TAXABLE VALUE	77,100		
McCallus Rachel L	FRNT 250.00 DPTH 795.00	77,100	TOWN TAXABLE VALUE	77,100		
14823 State Highway 37	ACRES 5.40		SCHOOL TAXABLE VALUE	48,600		
Massena, NY 13662-3146	EAST-0335281 NRTH-1794728		FD022 Louisville Fire Prot	77,100	TO M	
	DEED BOOK 2002 PG-19916		WD028 Water District #2	.00	FE	
	FULL MARKET VALUE	79,485				
***** 8.004-2-34 *****						
	Whalen Rd					
8.004-2-34	314 Rural vac<10		COUNTY TAXABLE VALUE	5,000		
Harrington Christian	Massena 1 405801	5,000	TOWN TAXABLE VALUE	5,000		
18 Cedar Rd	FRNT 250.00 DPTH	5,000	SCHOOL TAXABLE VALUE	5,000		
Wurtsboro, NY 12790	ACRES 5.80		FD022 Louisville Fire Prot	5,000	TO M	
	EAST-0330831 NRTH-1798195		WD032 E Lsvle WD #3	.00	MT	
	DEED BOOK 2006 PG-19231					
	FULL MARKET VALUE	5,155				
***** 8.004-2-35.11 *****						
	536 Sh 131					1- 30-13.11
8.004-2-35.11	210 1 Family Res		COUNTY TAXABLE VALUE	120,000		
Simmons Nicholas D	Massena 1 405801	34,600	TOWN TAXABLE VALUE	120,000		
Simmons Debra A	FRNT 190.00 DPTH 411.00	120,000	SCHOOL TAXABLE VALUE	120,000		
13042 Callaway Ct	EAST-0330528 NRTH-1799384		FD022 Louisville Fire Prot	120,000	TO M	
Fishers, IN 46037	DEED BOOK 2007 PG-18614		WD028 Water District #2	.00	FE	
	FULL MARKET VALUE	123,711				

STATE OF NEW YORK
 COUNTY - St Lawrence
 TOWN - Louisville
 SWIS - 405289

2 0 1 3 T E N T A T I V E A S S E S S M E N T R O L L
 T A X A B L E SECTION OF THE ROLL - 1

PAGE 94
 VALUATION DATE-JUL 01, 2012
 TAXABLE STATUS DATE-MAR 01, 2013

TAX MAP NUMBER SEQUENCE
 UNIFORM PERCENT OF VALUE IS 097.00
 UNIFORM PERCENT OF VALUE IS 097.00

TAX MAP PARCEL NUMBER	PROPERTY LOCATION & CLASS	ASSESSMENT	EXEMPTION CODE-----	COUNTY-----	TOWN-----	SCHOOL
CURRENT OWNERS NAME	SCHOOL DISTRICT	LAND	TAX DESCRIPTION	TAXABLE VALUE		
CURRENT OWNERS ADDRESS	PARCEL SIZE/GRID COORD	TOTAL	SPECIAL DISTRICTS	ACCOUNT NO.		
***** 8.004-2-35.12 *****						
8.004-2-35.12	SH 131					
Fregoe Gerald	322 Rural vac>10		COUNTY TAXABLE VALUE	2,500		
Fregoe Joan	Massena 1 405801	2,500	TOWN TAXABLE VALUE	2,500		
528 State Highway 131	ACRES 20.40	2,500	SCHOOL TAXABLE VALUE	2,500		
Massena, NY 13662	EAST-0329987 NRTH-1799757		AG002 Ag Dist #2	.00	MT	
	DEED BOOK 2007 PG-8882		FD022 Louisville Fire Prot	2,500	TO M	
	FULL MARKET VALUE	2,577	WD028 Water District #2	.00	FE	
***** 8.004-2-36 *****						
8.004-2-36	Off Whalen Rd					
Fregoe Gerald	323 Vacant rural		COUNTY TAXABLE VALUE	3,400		
Fregoe Joan	Massena 1 405801	3,400	TOWN TAXABLE VALUE	3,400		
528 State Highway 131	ACRES 5.10	3,400	SCHOOL TAXABLE VALUE	3,400		
Massena, NY 13662-3183	EAST-0330210 NRTH-1799174		AG002 Ag Dist #2	.00	MT	
	DEED BOOK 1998 PG-5259		FD022 Louisville Fire Prot	3,400	TO M	
	FULL MARKET VALUE	3,505	WD028 Water District #2	.00	FE	
***** 8.004-2-37 *****						
8.004-2-37	528 Sh 131					
Fregoe Gerald F (LU)	210 1 Family Res		Vet - Wart 41121	0	11,400	11,400 0
Fregoe Joan M (LU)	Massena 1 405801	36,200	Basic Star 41854	0	0	0 28,500
528 State Highway 131	FRNT 150.00 DPTH 403.00	141,900	COUNTY TAXABLE VALUE	130,500		
Massena, NY 13662	ACRES 1.40		TOWN TAXABLE VALUE	130,500		
	EAST-0329862 NRTH-1799702		SCHOOL TAXABLE VALUE	113,400		
	DEED BOOK 2006 PG-8608		AG002 Ag Dist #2	.00	MT	
	FULL MARKET VALUE	146,289	FD022 Louisville Fire Prot	141,900	TO M	
			WD028 Water District #2	.00	FE	
***** 8.004-2-38 *****						
8.004-2-38	Whalen Rd					1- 24- 7
Seaway Timber Harvesting Inc	322 Rural vac>10		COUNTY TAXABLE VALUE	17,600		
15121 State Highway 37	Massena 1 405801	17,600	TOWN TAXABLE VALUE	17,600		
Massena, NY 13662	ACRES 77.80	17,600	SCHOOL TAXABLE VALUE	17,600		
	EAST-0333061 NRTH-1797654		FD022 Louisville Fire Prot	17,600	TO M	
	DEED BOOK 2006 PG-9622		WD032 E Lsvle WD #3	.00	MT	
	FULL MARKET VALUE	18,144				
***** 8.004-2-39 *****						
8.004-2-39	148 Whalen Rd					
Baillargeon DeWayne R	210 1 Family Res		Basic Star 41854	0	0	0 28,500
148 Whalen Rd	Massena 1 405801	17,500	COUNTY TAXABLE VALUE	90,400		
Massena, NY 13662	FRNT 500.00 DPTH	90,400	TOWN TAXABLE VALUE	90,400		
	ACRES 15.00 BANK8888111		SCHOOL TAXABLE VALUE	61,900		
	EAST-0331797 NRTH-1797088		FD022 Louisville Fire Prot	90,400	TO M	
	DEED BOOK 2007 PG-4694		WD032 E Lsvle WD #3	.00	MT	
	FULL MARKET VALUE	93,196				

STATE OF NEW YORK
 COUNTY - St Lawrence
 TOWN - Louisville
 SWIS - 405289

2 0 1 3 T E N T A T I V E A S S E S S M E N T R O L L
 T A X A B L E SECTION OF THE ROLL - 1

PAGE 95
 VALUATION DATE-JUL 01, 2012
 TAXABLE STATUS DATE-MAR 01, 2013

TAX MAP NUMBER SEQUENCE
 UNIFORM PERCENT OF VALUE IS 097.00
 UNIFORM PERCENT OF VALUE IS 097.00

TAX MAP PARCEL NUMBER	PROPERTY LOCATION & CLASS	ASSESSMENT	EXEMPTION CODE-----	COUNTY-----	TOWN-----	SCHOOL
CURRENT OWNERS NAME	SCHOOL DISTRICT	LAND	TAX DESCRIPTION	TAXABLE VALUE		
CURRENT OWNERS ADDRESS	PARCEL SIZE/GRID COORD	TOTAL	SPECIAL DISTRICTS			ACCOUNT NO.
***** 8.004-2-40 *****						
14863	Sh 37					1- 12-11.2
8.004-2-40	210 1 Family Res		Basic Star 41854	0	0	28,500
LaShomb Jason W	Massena 1 405801	15,800	COUNTY TAXABLE VALUE		103,300	
LaShomb Christina M	FRNT 348.00 DPTH	103,300	TOWN TAXABLE VALUE		103,300	
14863 State Highway 37	ACRES 5.40 BANK8888830		SCHOOL TAXABLE VALUE		74,800	
Massena, NY 13662-3146	EAST-0336165 NRTH-1794880		AG002 Ag Dist #2		.00 MT	
	DEED BOOK 2010 PG-7272		FD022 Louisville Fire Prot		103,300 TO M	
	FULL MARKET VALUE	106,495	WD028 Water District #2		.00 FE	
***** 8.004-3-1.2 *****						
	Sh 37					1- 33- 5.2
8.004-3-1.2	314 Rural vac<10		COUNTY TAXABLE VALUE		2,500	
Curran Patrick J	Massena 1 405801	2,500	TOWN TAXABLE VALUE		2,500	
15121 State Highway 37	ACRES 2.10	2,500	SCHOOL TAXABLE VALUE		2,500	
Massena, NY 13662	EAST-0328882 NRTH-1792120		FD022 Louisville Fire Prot		2,500 TO M	
	DEED BOOK 993 PG-891		WD032 E Lsvle WD #3		.00 MT	
	FULL MARKET VALUE	2,577				
***** 8.004-3-1.12 *****						
	Sh 37					
8.004-3-1.12	311 Res vac land		COUNTY TAXABLE VALUE		1,600	
Curran Michael	Massena 1 405801	1,600	TOWN TAXABLE VALUE		1,600	
Curran Patrick	FRNT 61.00 DPTH 409.00	1,600	SCHOOL TAXABLE VALUE		1,600	
Attn: Curran Logging	EAST-0329068 NRTH-1792141		FD022 Louisville Fire Prot		1,600 TO M	
15121 State Highway 37	DEED BOOK 1011 PG-00967		WD032 E Lsvle WD #3		.00 MT	
Massena, NY 13662	FULL MARKET VALUE	1,649				
***** 8.004-3-1.13 *****						
	Sh 37					1-33-5.13
8.004-3-1.13	311 Res vac land		COUNTY TAXABLE VALUE		3,100	
Curran Logging Inc	Massena 1 405801	3,100	TOWN TAXABLE VALUE		3,100	
15121 State Highway 37	FRNT 200.00 DPTH	3,100	SCHOOL TAXABLE VALUE		3,100	
Massena, NY 13662	ACRES 3.10		FD022 Louisville Fire Prot		3,100 TO M	
	EAST-0329122 NRTH-1792221		WD032 E Lsvle WD #3		.00 MT	
	DEED BOOK 1011 PG-00963					
	FULL MARKET VALUE	3,196				
***** 8.004-3-3 *****						
14614	Sh 37					1- 9- 2
8.004-3-3	210 1 Family Res		Basic Star 41854	0	0	28,500
Bissonette Donald T	Massena 1 405801	9,700	COUNTY TAXABLE VALUE		57,800	
Bissonette Darlene	ACRES 1.20	57,800	TOWN TAXABLE VALUE		57,800	
14614 State Highway 37	EAST-0330437 NRTH-1792625		SCHOOL TAXABLE VALUE		29,300	
Massena, NY 13662	DEED BOOK 1998 PG-17498		FD022 Louisville Fire Prot		57,800 TO M	
	FULL MARKET VALUE	59,588	WD032 E Lsvle WD #3		.00 MT	

STATE OF NEW YORK
COUNTY - St Lawrence
TOWN - Louisville
SWIS - 405289

2 0 1 3 T E N T A T I V E A S S E S S M E N T R O L L
T A X A B L E SECTION OF THE ROLL - 1

PAGE 96
VALUATION DATE-JUL 01, 2012
TAXABLE STATUS DATE-MAR 01, 2013

TAX MAP NUMBER SEQUENCE
UNIFORM PERCENT OF VALUE IS 097.00
UNIFORM PERCENT OF VALUE IS 097.00

TAX MAP PARCEL NUMBER	PROPERTY LOCATION & CLASS	ASSESSMENT	EXEMPTION CODE-----	COUNTY-----	TOWN-----	SCHOOL
CURRENT OWNERS NAME	SCHOOL DISTRICT	LAND	TAX DESCRIPTION	TAXABLE VALUE		
CURRENT OWNERS ADDRESS	PARCEL SIZE/GRID COORD	TOTAL	SPECIAL DISTRICTS			ACCOUNT NO.
***** 8.004-3-4 *****						
14618	Sh 37					1- 28- 3
8.004-3-4	210 1 Family Res		COUNTY TAXABLE VALUE	96,400		
Escoe (Estate) Raphael	Massena 1 405801	15,600	TOWN TAXABLE VALUE	96,400		
PO Box 5236	ACRES 4.50	96,400	SCHOOL TAXABLE VALUE	96,400		
Massena, NY 13662	EAST-0330772 NRTH-1792524		FD022 Louisville Fire Prot	96,400 TO M		
	DEED BOOK 00882 PG-00768		WD032 E Lsvle WD #3	.00 MT		
	FULL MARKET VALUE	99,381				
***** 8.004-3-5 *****						
14632	Sh 37					1- 52-10
8.004-3-5	210 1 Family Res		Basic Star 41854	0	0	28,500
Tredo Robert F	Massena 1 405801	13,100	COUNTY TAXABLE VALUE	90,900		
Tredo Barbara J	ACRES 1.20	90,900	TOWN TAXABLE VALUE	90,900		
14632 State Highway 37	EAST-0330969 NRTH-1792801		SCHOOL TAXABLE VALUE	62,400		
Massena, NY 13662	DEED BOOK 995 PG-00764		FD022 Louisville Fire Prot	90,900 TO M		
	FULL MARKET VALUE	93,711	WD032 E Lsvle WD #3	.00 MT		
***** 8.004-3-7.1 *****						
	Sh 37					1- 71- 1.2
8.004-3-7.1	323 Vacant rural - WTRFNT		COUNTY TAXABLE VALUE	51,000		
Curran Logging Inc	Massena 1 405801	51,000	TOWN TAXABLE VALUE	51,000		
15121 State Highway 37	ACRES 219.40	51,000	SCHOOL TAXABLE VALUE	51,000		
Massena, NY 13662	EAST-0332334 NRTH-1793020		FD022 Louisville Fire Prot	51,000 TO M		
	DEED BOOK 1023 PG-588		WD032 E Lsvle WD #3	.00 MT		
	FULL MARKET VALUE	52,577				
***** 8.004-3-9 *****						
14706	Sh 37					1- 82- 4
8.004-3-9	210 1 Family Res		Vet - Comb 41131	0	19,000	19,000 0
Krebs Jack D	Massena 1 405801	9,200	Enhanced S 41834	0	0	60,140
Krebs Carol A	FRNT 100.00 DPTH 200.00	76,500	COUNTY TAXABLE VALUE	57,500		
14706 State Highway 37	EAST-0332762 NRTH-1793343		TOWN TAXABLE VALUE	57,500		
Massena, NY 13662	DEED BOOK 2003 PG-9082		SCHOOL TAXABLE VALUE	16,360		
	FULL MARKET VALUE	78,866	FD022 Louisville Fire Prot	76,500 TO M		
			WD032 E Lsvle WD #3	.00 MT		
***** 8.004-3-10 *****						
14708	Sh 37					1- 61- 7
8.004-3-10	270 Mfg housing		Vet - Comb 41131	0	8,750	8,750 0
Dumas Allen L	Massena 1 405801	9,200	Basic Star 41854	0	0	28,500
14708 State Highway 37	FRNT 100.00 DPTH 174.00	35,000	COUNTY TAXABLE VALUE	26,250		
Massena, NY 13662	EAST-0332856 NRTH-1793361		TOWN TAXABLE VALUE	26,250		
	DEED BOOK 2004 PG-15739		SCHOOL TAXABLE VALUE	6,500		
	FULL MARKET VALUE	36,082	FD022 Louisville Fire Prot	35,000 TO M		
			WD032 E Lsvle WD #3	.00 MT		

STATE OF NEW YORK
 COUNTY - St Lawrence
 TOWN - Louisville
 SWIS - 405289

2 0 1 3 T E N T A T I V E A S S E S S M E N T R O L L
 T A X A B L E SECTION OF THE ROLL - 1

PAGE 97
 VALUATION DATE-JUL 01, 2012
 TAXABLE STATUS DATE-MAR 01, 2013

TAX MAP NUMBER SEQUENCE
 UNIFORM PERCENT OF VALUE IS 097.00
 UNIFORM PERCENT OF VALUE IS 097.00

TAX MAP PARCEL NUMBER	PROPERTY LOCATION & CLASS	ASSESSMENT	EXEMPTION CODE-----	COUNTY-----	TOWN-----	SCHOOL
CURRENT OWNERS NAME	SCHOOL DISTRICT	LAND	TAX DESCRIPTION	TAXABLE VALUE		
CURRENT OWNERS ADDRESS	PARCEL SIZE/GRID COORD	TOTAL	SPECIAL DISTRICTS	ACCOUNT NO.		
***** 8.004-3-11.12 *****						
14714 Sh 37	210 1 Family Res		Vet - Wart 41121	0	11,400	11,400 0
8.004-3-11.12	Massena 1 405801	15,200	Basic Star 41854	0	0	0 28,500
VanKennen William	FRNT 209.00 DPTH	84,600	COUNTY TAXABLE VALUE		73,200	
Barber Christina	ACRES 3.40		TOWN TAXABLE VALUE		73,200	
14714 State Highway 37	EAST-0333003 NRTH-1793236		SCHOOL TAXABLE VALUE		56,100	
Massena, NY 13662	DEED BOOK 1085 PG-323		FD022 Louisville Fire Prot		84,600 TO M	
	FULL MARKET VALUE	87,216	WD032 E Lsvle WD #3		.00 MT	
***** 8.004-3-12 *****						
14738, 14740 Sh 37	210 1 Family Res		Basic Star 41854	0	0	1- 24-13 28,500
8.004-3-12	Massena 1 405801	12,700	COUNTY TAXABLE VALUE		45,800	
Fleury Gisele	ACRES 1.10	45,800	TOWN TAXABLE VALUE		45,800	
PO Box 146	EAST-0333618 NRTH-1793612		SCHOOL TAXABLE VALUE		17,300	
Massena, NY 13662	DEED BOOK 1099 PG-847		FD022 Louisville Fire Prot		45,800 TO M	
	FULL MARKET VALUE	47,216	WD032 E Lsvle WD #3		.00 MT	
***** 8.004-3-13.1 *****						
14748 Sh 37	210 1 Family Res		Basic Star 41854	0	0	1- 57-12 28,500
8.004-3-13.1	Massena 1 405801	13,500	COUNTY TAXABLE VALUE		79,900	
Tessier Michael A	FRNT 135.00 DPTH	79,900	TOWN TAXABLE VALUE		79,900	
Tessier Elaine T	ACRES 2.90		SCHOOL TAXABLE VALUE		51,400	
14748 State Highway 37	EAST-0333857 NRTH-1793477		FD022 Louisville Fire Prot		79,900 TO M	
Massena, NY 13662	DEED BOOK 2003 PG-2760		WD032 E Lsvle WD #3		.00 MT	
	FULL MARKET VALUE	82,371				
***** 8.004-3-14 *****						
14754 Sh 37	210 1 Family Res		Basic Star 41854	0	0	1- 45- 3 28,500
8.004-3-14	Massena 1 405801	9,700	COUNTY TAXABLE VALUE		60,500	
Tucker Allen B	FRNT 125.00 DPTH 167.00	60,500	TOWN TAXABLE VALUE		60,500	
Tucker Bonnie J	EAST-0333857 NRTH-1793477		SCHOOL TAXABLE VALUE		32,000	
14754 State Highway 37	DEED BOOK 890 PG-875		FD022 Louisville Fire Prot		60,500 TO M	
Massena, NY 13662	FULL MARKET VALUE	62,371	WD032 E Lsvle WD #3		.00 MT	
***** 8.004-3-17.121 *****						
24 Patterson Rd	210 1 Family Res		CW_15_VET/ 41161	0	11,400	11,400 0
8.004-3-17.121	Massena 1 405801	16,000	Basic Star 41854	0	0	0 28,500
French Monica	FRNT 507.00 DPTH 526.00	130,000	COUNTY TAXABLE VALUE		118,600	
McLaughlin Fred	ACRES 5.80		TOWN TAXABLE VALUE		118,600	
24 Patterson Rd	EAST-0334927 NRTH-1793413		SCHOOL TAXABLE VALUE		101,500	
Massena, NY 13662	DEED BOOK 2003 PG-22625		FD022 Louisville Fire Prot		130,000 TO M	
	FULL MARKET VALUE	134,021	WD032 E Lsvle WD #3		.00 MT	

STATE OF NEW YORK
 COUNTY - St Lawrence
 TOWN - Louisville
 SWIS - 405289

2 0 1 3 T E N T A T I V E A S S E S S M E N T R O L L
 T A X A B L E SECTION OF THE ROLL - 1

PAGE 98
 VALUATION DATE-JUL 01, 2012
 TAXABLE STATUS DATE-MAR 01, 2013

TAX MAP NUMBER SEQUENCE
 UNIFORM PERCENT OF VALUE IS 097.00
 UNIFORM PERCENT OF VALUE IS 097.00

TAX MAP PARCEL NUMBER	PROPERTY LOCATION & CLASS	ASSESSMENT	EXEMPTION CODE-----	COUNTY-----	TOWN-----	SCHOOL
CURRENT OWNERS NAME	SCHOOL DISTRICT	LAND	TAX DESCRIPTION	TAXABLE VALUE		
CURRENT OWNERS ADDRESS	PARCEL SIZE/GRID COORD	TOTAL	SPECIAL DISTRICTS	ACCOUNT NO.		
***** 8.004-3-18 *****						
8.004-3-18	80 Patterson Rd				1- 34-	3
Grant Carl R Jr (LU)	210 1 Family Res		Basic Star 41854	0	0	28,500
80 Patterson Rd	Massena 1 405801	12,600	STARB MH 41864	0	0	5,000
Massena, NY 13662	FRNT 212.00 DPTH 182.00	57,200	COUNTY TAXABLE VALUE			
	EAST-0335774 NRTH-1792385		TOWN TAXABLE VALUE			
	DEED BOOK 1049 PG-01015		SCHOOL TAXABLE VALUE			
	FULL MARKET VALUE	58,969	FD022 Louisville Fire Prot		57,200 TO M	
			WD032 E Lsvle WD #3		.00 MT	
***** 8.004-3-19.1 *****						
8.004-3-19.1	12 Patterson Rd				1- 83-	15.1
Laffin Gerald P	210 1 Family Res		Basic Star 41854	0	0	28,500
LePage Linda	Massena 1 405801	15,700	COUNTY TAXABLE VALUE		146,800	
12 Patterson Rd	FRNT 392.00 DPTH	146,800	TOWN TAXABLE VALUE		146,800	
Massena, NY 13662	ACRES 5.10		SCHOOL TAXABLE VALUE		118,300	
	EAST-0334671 NRTH-1793755		FD022 Louisville Fire Prot		146,800 TO M	
	DEED BOOK 1075 PG-908		WD032 E Lsvle WD #3		.00 MT	
	FULL MARKET VALUE	151,340				
***** 8.004-3-19.2 *****						
8.004-3-19.2	14770 Sh 37				1- 83-	15.2
Richards Timothy R	210 1 Family Res		Vet - Wart 41121	0	11,400	0
Marsha Jean	Massena 1 405801	15,300	Enhanced S 41834	0	0	60,140
14770 State Highway 37	FRNT 400.00 DPTH 389.00	95,900	COUNTY TAXABLE VALUE		84,500	
Massena, NY 13662	ACRES 3.60		TOWN TAXABLE VALUE		84,500	
	EAST-0334227 NRTH-1793684		SCHOOL TAXABLE VALUE		35,760	
	DEED BOOK 1999 PG-8455		FD022 Louisville Fire Prot		95,900 TO M	
	FULL MARKET VALUE	98,866	WD032 E Lsvle WD #3		.00 MT	
***** 8.004-3-20 *****						
8.004-3-20	14804A,B Sh 37				1- 27-	6
LaValley Realty	447 Truck termnl		COUNTY TAXABLE VALUE		82,500	
PO Box 550	Massena 1 405801	28,300	TOWN TAXABLE VALUE		82,500	
Potsdam, NY 13676	FRNT 402.00 DPTH 832.00	82,500	SCHOOL TAXABLE VALUE		82,500	
	ACRES 4.70		FD022 Louisville Fire Prot		82,500 TO M	
	EAST-0335124 NRTH-1793814		WD028 Water District #2		.00 FE	
	DEED BOOK 2006 PG-15207					
	FULL MARKET VALUE	85,052				
***** 8.004-3-22.11 *****						
8.004-3-22.11	14730 Sh 37				1- 34-	1.2
Elliott Charles W Jr (LU)	270 Mfg housing		Vet - Comb 41131	0	14,450	0
Elliott Debra A (LU)	Massena 1 405801	14,100	Basic Star 41854	0	0	28,500
14730 State Highway 37	202x240x143x70x279	57,800	COUNTY TAXABLE VALUE		43,350	
Massena, NY 13662	FRNT 202.00 DPTH		TOWN TAXABLE VALUE		43,350	
	ACRES 5.60		SCHOOL TAXABLE VALUE		29,300	
	EAST-0333593 NRTH-1793244		FD022 Louisville Fire Prot		57,800 TO M	
	DEED BOOK 2008 PG-5813		WD032 E Lsvle WD #3		.00 MT	
	FULL MARKET VALUE	59,588				

STATE OF NEW YORK
 COUNTY - St Lawrence
 TOWN - Louisville
 SWIS - 405289

2 0 1 3 T E N T A T I V E A S S E S S M E N T R O L L
 T A X A B L E SECTION OF THE ROLL - 1

PAGE 99
 VALUATION DATE-JUL 01, 2012
 TAXABLE STATUS DATE-MAR 01, 2013

TAX MAP NUMBER SEQUENCE
 UNIFORM PERCENT OF VALUE IS 097.00
 UNIFORM PERCENT OF VALUE IS 097.00

TAX MAP PARCEL NUMBER	PROPERTY LOCATION & CLASS	ASSESSMENT	EXEMPTION CODE-----	COUNTY-----	TOWN-----	SCHOOL
CURRENT OWNERS NAME	SCHOOL DISTRICT	LAND	TAX DESCRIPTION	TAXABLE VALUE		
CURRENT OWNERS ADDRESS	PARCEL SIZE/GRID COORD	TOTAL	SPECIAL DISTRICTS			ACCOUNT NO.
***** 8.004-3-23 *****						
14700	Sh 37					1- 34- 1.3
8.004-3-23	270 Mfg housing		Basic Star 41854	0	0	28,500
Bylow Diane M	Massena 1 405801	11,800	COUNTY TAXABLE VALUE		49,200	
Bylow James J	160x331x44x353	49,200	TOWN TAXABLE VALUE		49,200	
14700 State Highway 37	FRNT 160.00 DPTH 342.00		SCHOOL TAXABLE VALUE		20,700	
Massena, NY 13662-3150	EAST-0332670 NRTH-1793262		FD022 Louisville Fire Prot		49,200 TO M	
	DEED BOOK 2010 PG-18760		WD032 E Lsvle WD #3		.00 MT	
	FULL MARKET VALUE	50,722				
***** 8.004-3-24 *****						
	Patterson Rd					1- 68-15
8.004-3-24	322 Rural vac>10		COUNTY TAXABLE VALUE		4,600	
Smith L B Inc	Massena 1 405801	4,600	TOWN TAXABLE VALUE		4,600	
Attn: Smith Land & Impt Co	FRNT 1185.00 DPTH	4,600	SCHOOL TAXABLE VALUE		4,600	
2010 State Rd Fl 1	ACRES 18.50		FD022 Louisville Fire Prot		4,600 TO M	
Camp Hill, PA 17011-5953	EAST-0335895 NRTH-1793052		WD032 E Lsvle WD #3		.00 MT	
	DEED BOOK 549 PG-00300					
	FULL MARKET VALUE	4,742				
***** 8.004-3-25 *****						
14722	Sh 37					1-34-1.1
8.004-3-25	210 1 Family Res		Vet - Comb 41131	0	16,075	16,075 0
Bouchard Lynn R	Massena 1 405801	17,800	Vet - Disa 41141	0	32,150	32,150 0
14722 State Highway 37	SP50000	64,300	Basic Star 41854	0	0	28,500
Massena, NY 13662	FRNT 145.00 DPTH		COUNTY TAXABLE VALUE		16,075	
	ACRES 5.90		TOWN TAXABLE VALUE		16,075	
	EAST-0333442 NRTH-1793032		SCHOOL TAXABLE VALUE		35,800	
	DEED BOOK 2006 PG-15920		FD022 Louisville Fire Prot		64,300 TO M	
	FULL MARKET VALUE	66,289	WD032 E Lsvle WD #3		.00 MT	
***** 8.004-3-26 *****						
14726	Sh 37					
8.004-3-26	323 Vacant rural - WTRFNT		COUNTY TAXABLE VALUE		9,000	
Seaway Timber Harvesting Inc	Massena 1 405801	9,000	TOWN TAXABLE VALUE		9,000	
15121 State Highway 37	ACRES 35.80	9,000	SCHOOL TAXABLE VALUE		9,000	
Massena, NY 13662	EAST-0333652 NRTH-1792274		FD022 Louisville Fire Prot		9,000 TO M	
	DEED BOOK 2002 PG-2080		WD032 E Lsvle WD #3		.00 MT	
	FULL MARKET VALUE	9,278				
***** 8.004-3-27 *****						
14720	Sh 37					
8.004-3-27	323 Vacant rural		COUNTY TAXABLE VALUE		3,200	
Vankennen William R	Massena 1 405801	3,200	TOWN TAXABLE VALUE		3,200	
Barber Christina	FRNT 21.00 DPTH	3,200	SCHOOL TAXABLE VALUE		3,200	
14714 State Highway 37	ACRES 9.50		FD022 Louisville Fire Prot		3,200 TO M	
Massena, NY 13662	EAST-0333135 NRTH-1792845		WD032 E Lsvle WD #3		.00 MT	
	DEED BOOK 2000 PG-8775					
	FULL MARKET VALUE	3,299				

STATE OF NEW YORK
 COUNTY - St Lawrence
 TOWN - Louisville
 SWIS - 405289

2 0 1 3 T E N T A T I V E A S S E S S M E N T R O L L
 T A X A B L E SECTION OF THE ROLL - 1

PAGE 100
 VALUATION DATE-JUL 01, 2012
 TAXABLE STATUS DATE-MAR 01, 2013

TAX MAP NUMBER SEQUENCE
 UNIFORM PERCENT OF VALUE IS 097.00
 UNIFORM PERCENT OF VALUE IS 097.00

TAX MAP PARCEL NUMBER	PROPERTY LOCATION & CLASS	ASSESSMENT	EXEMPTION CODE-----	COUNTY-----	TOWN-----	SCHOOL
CURRENT OWNERS NAME	SCHOOL DISTRICT	LAND	TAX DESCRIPTION	TAXABLE VALUE		
CURRENT OWNERS ADDRESS	PARCEL SIZE/GRID COORD	TOTAL	SPECIAL DISTRICTS	ACCOUNT NO.		
***** 8.004-3-29 *****						
8.004-3-29	85 Patterson Rd 270 Mfg housing		Basic Star 41854	0	0	0 28,500
LaPrade Billy	Massena 1 405801	12,500	COUNTY TAXABLE VALUE			80,900
85 Patterson Rd	FRNT 373.00 DPTH 90.00	80,900	TOWN TAXABLE VALUE			80,900
Massena, NY 13662-3147	EAST-0371530 NRTH-2216878		SCHOOL TAXABLE VALUE			52,400
	DEED BOOK 2010 PG-14731		FD022 Louisville Fire Prot			80,900 TO M
	FULL MARKET VALUE	83,402	WD032 E Lsvle WD #3			.00 MT
***** 8.004-3-30 *****						
8.004-3-30	Patterson Rd 322 Rural vac>10		COUNTY TAXABLE VALUE			18,000
French Patrick J	Massena 1 405801	18,000	TOWN TAXABLE VALUE			18,000
PO Box 5106	FRNT 942.00 DPTH	18,000	SCHOOL TAXABLE VALUE			18,000
Massena, NY 13662	ACRES 61.10		FD022 Louisville Fire Prot			18,000 TO M
	EAST-0334606 NRTH-1792606		WD032 E Lsvle WD #3			.00 MT
	DEED BOOK 2001 PG-7866					
	FULL MARKET VALUE	18,557				

STATE OF NEW YORK
 COUNTY - St Lawrence
 TOWN - Louisville
 SWIS - 405289

2 0 1 3 T E N T A T I V E A S S E S S M E N T R O L L
 T A X A B L E SECTION OF THE ROLL - 1
 M A P S E C T I O N - 008
 S U B - S E C T I O N - 004
 U N I F O R M P E R C E N T O F V A L U E I S 0 9 7 . 0 0

PAGE 101
 VALUATION DATE-JUL 01, 2012
 TAXABLE STATUS DATE-MAR 01, 2013
 RPS150/V04/L015
 CURRENT DATE 4/22/2013

*** S P E C I A L D I S T R I C T S U M M A R Y ***

CODE	DISTRICT NAME	TOTAL PARCELS	EXTENSION TYPE	EXTENSION VALUE	AD VALOREM VALUE	EXEMPT AMOUNT	TAXABLE VALUE
AG002	Ag Dist #2	22	MOVTAX				
FD022	Louisville Fir	102	TOTAL M		7278,600		7278,600
WD026	E Louisville W	1	UNITS				
WD028	Water District	32	FEE				
WD032	E Lsvle WD #3	68	MOVTAX				

*** S C H O O L D I S T R I C T S U M M A R Y ***

CODE	DISTRICT NAME	TOTAL PARCELS	ASSESSED LAND	ASSESSED TOTAL	EXEMPT AMOUNT	TOTAL TAXABLE	STAR AMOUNT	STAR TAXABLE
405801	Massena 1	102	1713,700	7278,600	63,360	7215,240	2183,920	5031,320
	S U B - T O T A L	102	1713,700	7278,600	63,360	7215,240	2183,920	5031,320
	T O T A L	102	1713,700	7278,600	63,360	7215,240	2183,920	5031,320

*** S Y S T E M C O D E S S U M M A R Y ***

NO SYSTEM EXEMPTIONS AT THIS LEVEL

*** E X E M P T I O N S U M M A R Y ***

CODE	DESCRIPTION	TOTAL PARCELS	COUNTY	TOWN	SCHOOL
41121	Vet - Wart	6	67,365	67,365	
41131	Vet - Comb	4	58,275	58,275	
41141	Vet - Disa	1	32,150	32,150	
41161	CW_15_VET/	4	38,400	38,400	
41700	Ag Buildin	1	60,000	60,000	60,000
41834	Enhanced S	15			867,920
41854	Basic Star	46			1311,000
41864	STARB MH	1			5,000
47615	Business I	1	3,360		3,360
	T O T A L	79	259,550	256,190	2247,280

STATE OF NEW YORK
COUNTY - St Lawrence
TOWN - Louisville
SWIS - 405289

2 0 1 3 T E N T A T I V E A S S E S S M E N T R O L L
T A X A B L E SECTION OF THE ROLL - 1
M A P S E C T I O N - 008
S U B - S E C T I O N - 004
UNIFORM PERCENT OF VALUE IS 097.00

PAGE 102
VALUATION DATE-JUL 01, 2012
TAXABLE STATUS DATE-MAR 01, 2013
RPS150/V04/L015
CURRENT DATE 4/22/2013

*** G R A N D T O T A L S ***

ROLL SEC	DESCRIPTION	TOTAL PARCELS	ASSESSED LAND	ASSESSED TOTAL	TAXABLE COUNTY	TAXABLE TOWN	TAXABLE SCHOOL	STAR TAXABLE
1	TAXABLE	102	1713,700	7278,600	7019,050	7022,410	7215,240	5031,320

STATE OF NEW YORK
COUNTY - St Lawrence
TOWN - Louisville
SWIS - 405289

2 0 1 3 T E N T A T I V E A S S E S S M E N T R O L L
T A X A B L E SECTION OF THE ROLL - 1

PAGE 103
VALUATION DATE-JUL 01, 2012
TAXABLE STATUS DATE-MAR 01, 2013

TAX MAP NUMBER SEQUENCE
UNIFORM PERCENT OF VALUE IS 097.00
UNIFORM PERCENT OF VALUE IS 097.00

TAX MAP PARCEL NUMBER	PROPERTY LOCATION & CLASS	ASSESSMENT	EXEMPTION CODE-----	COUNTY-----	TOWN-----	SCHOOL
CURRENT OWNERS NAME	SCHOOL DISTRICT	LAND	TAX DESCRIPTION	TAXABLE VALUE		
CURRENT OWNERS ADDRESS	PARCEL SIZE/GRID COORD	TOTAL	SPECIAL DISTRICTS			ACCOUNT NO.
***** 8.035-1-1 *****						
	732 Sh 131					1- 26- 9
8.035-1-1	210 1 Family Res		Basic Star 41854	0	0	0 28,500
Power David	Massena 1 405801	10,200	COUNTY TAXABLE VALUE		70,400	
732 State Highway 131	100x233x100x200	70,400	TOWN TAXABLE VALUE		70,400	
Massena, NY 13662	FRNT 100.00 DPTH 216.00		SCHOOL TAXABLE VALUE		41,900	
	EAST-0332366 NRTH-1804292		FD022 Louisville Fire Prot		70,400	TO M
	DEED BOOK 2007 PG-12245		WD026 E Louisville Water		.00	UN
	FULL MARKET VALUE	72,577				
***** 8.035-1-2 *****						
	740 Sh 131					1- 54- 3
8.035-1-2	210 1 Family Res		Basic Star 41854	0	0	0 28,500
Cichetti Neil J	Massena 1 405801	35,200	COUNTY TAXABLE VALUE		327,500	
Cichetti Joanne W	200x300x200x233	327,500	TOWN TAXABLE VALUE		327,500	
740 State Highway 131	FRNT 200.00 DPTH 300.00		SCHOOL TAXABLE VALUE		299,000	
Massena, NY 13662	ACRES 1.20		FD022 Louisville Fire Prot		327,500	TO M
	EAST-0332479 NRTH-1804393		WD026 E Louisville Water		.00	UN
	DEED BOOK 2003 PG-11208					
	FULL MARKET VALUE	344,737				
***** 8.035-1-3 *****						
	3 Meadow Dr					1- 21- 4
8.035-1-3	210 1 Family Res		COUNTY TAXABLE VALUE		71,700	
Reagan Mark	Massena 1 405801	21,300	TOWN TAXABLE VALUE		71,700	
Reagan Julie	120x94x102x129	71,700	SCHOOL TAXABLE VALUE		71,700	
PO Box 5103	FRNT 120.00 DPTH 112.00		FD022 Louisville Fire Prot		71,700	TO M
Massena, NY 13662	EAST-0332563 NRTH-1804602		WD026 E Louisville Water		.00	UN
	DEED BOOK 1091 PG-85					
	FULL MARKET VALUE	73,918				
***** 8.035-1-4 *****						
	752 Sh 131					1- 19- 9
8.035-1-4	210 1 Family Res		Basic Star 41854	0	0	0 28,500
Kennedy James	Massena 1 405801	15,800	COUNTY TAXABLE VALUE		74,400	
Kennedy Patricia	75x148x25x71x94	74,400	TOWN TAXABLE VALUE		74,400	
752 State Highway 131	FRNT 75.00 DPTH 121.00		SCHOOL TAXABLE VALUE		45,900	
Massena, NY 13662	EAST-0332629 NRTH-1804649		FD022 Louisville Fire Prot		74,400	TO M
	DEED BOOK 924 PG-01048		WD026 E Louisville Water		.00	UN
	FULL MARKET VALUE	76,701				
***** 8.035-1-5 *****						
	754 Sh 131					1- 74-10
8.035-1-5	210 1 Family Res		COUNTY TAXABLE VALUE		77,000	
Vallance Arnold	Massena 1 405801	16,800	TOWN TAXABLE VALUE		77,000	
Vallance Linda Tuttle	Res 75X150x75x148	77,000	SCHOOL TAXABLE VALUE		77,000	
41 Prospect Ave	FRNT 76.00 DPTH 149.00		FD022 Louisville Fire Prot		77,000	TO M
Massena, NY 13662	EAST-0332682 NRTH-1804697		WD026 E Louisville Water		.00	UN
	DEED BOOK 2004 PG-19355					
	FULL MARKET VALUE	79,381				

STATE OF NEW YORK
 COUNTY - St Lawrence
 TOWN - Louisville
 SWIS - 405289

2 0 1 3 T E N T A T I V E A S S E S S M E N T R O L L
 T A X A B L E SECTION OF THE ROLL - 1

PAGE 104
 VALUATION DATE-JUL 01, 2012
 TAXABLE STATUS DATE-MAR 01, 2013

TAX MAP NUMBER SEQUENCE
 UNIFORM PERCENT OF VALUE IS 097.00
 UNIFORM PERCENT OF VALUE IS 097.00

TAX MAP PARCEL NUMBER	PROPERTY LOCATION & CLASS	ASSESSMENT	EXEMPTION CODE-----	COUNTY-----	TOWN-----	SCHOOL
CURRENT OWNERS NAME	SCHOOL DISTRICT	LAND	TAX DESCRIPTION	TAXABLE VALUE		
CURRENT OWNERS ADDRESS	PARCEL SIZE/GRID COORD	TOTAL	SPECIAL DISTRICTS			ACCOUNT NO.
***** 8.035-1-7 *****						
	760 Sh 131					1- 34-10
8.035-1-7	210 1 Family Res		Vet - Wart 41121	0	11,400	11,400 0
Page Robert J	Massena 1 405801	15,800	Enhanced S 41834	0	0	0 60,140
760 State Highway 131	75x94x71x25x148	81,000	COUNTY TAXABLE VALUE		69,600	
Massena, NY 13662	FRNT 75.00 DPTH 121.00		TOWN TAXABLE VALUE		69,600	
	EAST-0332802 NRTH-1804792		SCHOOL TAXABLE VALUE		20,860	
	DEED BOOK 1101 PG-229		FD022 Louisville Fire Prot		81,000 TO M	
	FULL MARKET VALUE	83,505	WD026 E Louisville Water		.00 UN	
***** 8.035-1-8 *****						
	35 Meadow Dr					1- 21- 9
8.035-1-8	210 1 Family Res		COUNTY TAXABLE VALUE		72,600	
Cross Douglas R	Massena 1 405801	20,200	TOWN TAXABLE VALUE		72,600	
412 68th St Apt 16	117x129x102x90	72,600	SCHOOL TAXABLE VALUE		72,600	
Guttenberg, NJ 07093-2442	FRNT 129.00 DPTH 102.00		FD022 Louisville Fire Prot		72,600 TO M	
	EAST-0332873 NRTH-1804846		WD026 E Louisville Water		.00 UN	
	DEED BOOK 2009 PG-7129					
	FULL MARKET VALUE	74,845				
***** 8.035-1-9 *****						
	Meadow Dr					
8.035-1-9	311 Res vac land		COUNTY TAXABLE VALUE		1,000	
Breitbeck Kurt	Massena 1 405801	1,000	TOWN TAXABLE VALUE		1,000	
28 Meadow Dr	137x146x27	1,000	SCHOOL TAXABLE VALUE		1,000	
Massena, NY 13662-3186	FRNT 137.00 DPTH 27.00		FD022 Louisville Fire Prot		1,000 TO M	
	EAST-0332995 NRTH-1804835		WD026 E Louisville Water		.00 UN	
	DEED BOOK 2012 PG-16593					
	FULL MARKET VALUE	1,031				
***** 8.035-1-10 *****						
	29 Meadow Dr					1- 21- 3
8.035-1-10	210 1 Family Res		Vet - Wart 41121	0	10,035	10,035 0
Cross Gary R (LU)	Massena 1 405801	10,800	Enhanced S 41834	0	0	0 60,140
Cross Gladys L (LU)	FRNT 195.00 DPTH 135.00	66,900	COUNTY TAXABLE VALUE		56,865	
29 Meadow Dr	EAST-0332909 NRTH-1804715		TOWN TAXABLE VALUE		56,865	
Massena, NY 13662	DEED BOOK 2008 PG-16998		SCHOOL TAXABLE VALUE		6,760	
	FULL MARKET VALUE	68,969	FD022 Louisville Fire Prot		66,900 TO M	
			WD026 E Louisville Water		.00 UN	
***** 8.035-1-11.1 *****						
	19 Meadow Dr					1- 21- 5
8.035-1-11.1	210 1 Family Res		Basic Star 41854	0	0	0 28,500
Martin Dorothy	Massena 1 405801	18,100	COUNTY TAXABLE VALUE		75,500	
19 Meadow Dr	.50 Ar	75,500	TOWN TAXABLE VALUE		75,500	
Massena, NY 13662	FRNT 204.00 DPTH 158.00		SCHOOL TAXABLE VALUE		47,000	
	ACRES 0.74		FD022 Louisville Fire Prot		75,500 TO M	
	EAST-0332783 NRTH-1804633		WD026 E Louisville Water		.00 UN	
	DEED BOOK 1035 PG-449					
	FULL MARKET VALUE	77,835				

STATE OF NEW YORK
 COUNTY - St Lawrence
 TOWN - Louisville
 SWIS - 405289

2 0 1 3 T E N T A T I V E A S S E S S M E N T R O L L
 T A X A B L E SECTION OF THE ROLL - 1

PAGE 105
 VALUATION DATE-JUL 01, 2012
 TAXABLE STATUS DATE-MAR 01, 2013

TAX MAP NUMBER SEQUENCE
 UNIFORM PERCENT OF VALUE IS 097.00
 UNIFORM PERCENT OF VALUE IS 097.00

TAX MAP PARCEL NUMBER	PROPERTY LOCATION & CLASS	ASSESSMENT	EXEMPTION CODE-----	COUNTY-----	TOWN-----	SCHOOL
CURRENT OWNERS NAME	SCHOOL DISTRICT	LAND	TAX DESCRIPTION	TAXABLE VALUE		
CURRENT OWNERS ADDRESS	PARCEL SIZE/GRID COORD	TOTAL	SPECIAL DISTRICTS			ACCOUNT NO.
***** 8.035-1-12 *****						
8.035-1-12	Meadow Dr					1- 35- 2
	314 Rural vac<10		COUNTY TAXABLE VALUE	7,400		
Hammer Trudy J	Massena 1 405801	7,400	TOWN TAXABLE VALUE	7,400		
168 2nd St	114x158x170x140	7,400	SCHOOL TAXABLE VALUE	7,400		
Troy, NY 12180	FRNT 114.00 DPTH 142.00		FD022 Louisville Fire Prot	7,400	TO M	
	EAST-0332969 NRTH-1804512		WD026 E Louisville Water	.00	UN	
	DEED BOOK 2005 PG-20389					
	FULL MARKET VALUE	7,629				
***** 8.035-1-13.1 *****						
8.035-1-13.1	Meadow Dr					1- 47-12
	311 Res vac land		COUNTY TAXABLE VALUE	3,100		
Ayotte Judy L	Massena 1 405801	3,100	TOWN TAXABLE VALUE	3,100		
244 Prospect Ave	127'x100'	3,100	SCHOOL TAXABLE VALUE	3,100		
Massena, NY 13662-2533	FRNT 127.00 DPTH 100.00		FD022 Louisville Fire Prot	3,100	TO M	
	ACRES 0.29		WD026 E Louisville Water	.00	UN	
	EAST-0332917 NRTH-1804345					
	DEED BOOK 1084 PG-274					
	FULL MARKET VALUE	3,196				
***** 8.035-1-13.2 *****						
8.035-1-13.2	20 Meadow Dr					
	210 1 Family Res		Basic Star 41854	0	0	28,500
Cassort Melissa A	Massena 1 405801	7,200	COUNTY TAXABLE VALUE	32,400		
20 Meadow Dr	FRNT 73.00 DPTH 137.00	32,400	TOWN TAXABLE VALUE	32,400		
Massena, NY 13662	BANK8888869		SCHOOL TAXABLE VALUE	3,900		
	EAST-0332874 NRTH-1804430		FD022 Louisville Fire Prot	32,400	TO M	
	DEED BOOK 2002 PG-17315		WD026 E Louisville Water	.00	UN	
	FULL MARKET VALUE	33,402				
***** 8.035-1-14 *****						
8.035-1-14	16 Meadow Dr					1- 25-14
	210 1 Family Res		Basic Star 41854	0	0	28,500
Maxwell William J	Massena 1 405801	9,400	COUNTY TAXABLE VALUE	109,200		
Maxwell Liza A	98x156x153x32x98 .75Ar	109,200	TOWN TAXABLE VALUE	109,200		
16 Meadow Dr	FRNT 98.00 DPTH 177.00		SCHOOL TAXABLE VALUE	80,700		
Massena, NY 13662	BANK8888830		FD022 Louisville Fire Prot	109,200	TO M	
	EAST-0332760 NRTH-1804387		WD026 E Louisville Water	.00	UN	
	DEED BOOK 2003 PG-21563					
	FULL MARKET VALUE	112,577				
***** 8.035-1-16.1 *****						
8.035-1-16.1	11 Meadow Dr					1- 62- 4
	210 1 Family Res		Basic Star 41854	0	0	28,500
Pelkey Rodney	Massena 1 405801	13,000	COUNTY TAXABLE VALUE	98,000		
Pelkey Darlene	97x102x60x107	98,000	TOWN TAXABLE VALUE	98,000		
11 Meadow Dr	FRNT 194.00 DPTH 102.00		SCHOOL TAXABLE VALUE	69,500		
Massena, NY 13662	ACRES 0.20 BANK8888830		FD022 Louisville Fire Prot	98,000	TO M	
	EAST-0332678 NRTH-1804539		WD026 E Louisville Water	.00	UN	
	DEED BOOK 2006 PG-20038					
	FULL MARKET VALUE	101,031				

STATE OF NEW YORK
 COUNTY - St Lawrence
 TOWN - Louisville
 SWIS - 405289

2 0 1 3 T E N T A T I V E A S S E S S M E N T R O L L
 T A X A B L E SECTION OF THE ROLL - 1

PAGE 106
 VALUATION DATE-JUL 01, 2012
 TAXABLE STATUS DATE-MAR 01, 2013

TAX MAP NUMBER SEQUENCE
 UNIFORM PERCENT OF VALUE IS 097.00
 UNIFORM PERCENT OF VALUE IS 097.00

TAX MAP PARCEL NUMBER	PROPERTY LOCATION & CLASS	ASSESSMENT	EXEMPTION CODE-----	COUNTY-----	TOWN-----	SCHOOL
CURRENT OWNERS NAME	SCHOOL DISTRICT	LAND	TAX DESCRIPTION	TAXABLE VALUE		
CURRENT OWNERS ADDRESS	PARCEL SIZE/GRID COORD	TOTAL	SPECIAL DISTRICTS	ACCOUNT NO.		
***** 8.035-1-17 *****						
8.035-1-17	Meadow Dr 314 Rural vac<10		COUNTY TAXABLE VALUE	8,500		
Roy Margaret	Massena 1 405801	8,500	TOWN TAXABLE VALUE	8,500		
% Laura Cross	138x129x198x388	8,500	SCHOOL TAXABLE VALUE	8,500		
689 Ruddy Rd	FRNT 267.00 DPTH 198.00		FD022 Louisville Fire Prot	8,500	TO M	
Chase Mills, NY 13621	EAST-0332629 NRTH-1804429		WD026 E Louisville Water	.00	UN	
	FULL MARKET VALUE	8,763				
***** 8.035-1-18 *****						
8.035-1-18	730 Sh 131 210 1 Family Res		RPTL466_f 41690	0	2,850	2,850 2,850
Power Michael J	Massena 1 405801	12,600	Basic Star 41854	0	0	0 28,500
730 State Highway 131	FRNT 150.00 DPTH 300.00	70,300	COUNTY TAXABLE VALUE	67,450		
Massena, NY 13662	EAST-0332563 NRTH-1804161		TOWN TAXABLE VALUE	67,450		
	DEED BOOK 1074 PG-1079		SCHOOL TAXABLE VALUE	38,950		
	FULL MARKET VALUE	72,474	FD022 Louisville Fire Prot	70,300	TO M	
			WD026 E Louisville Water	.00	UN	
***** 8.035-1-19 *****						
8.035-1-19	28 Meadow Dr 210 1 Family Res		CW_15_VET/ 41161	0	11,400	11,400 0
Breitbeck Kurt T	Massena 1 405801	44,800	Basic Star 41854	0	0	0 28,500
Lakins Tammy	FRNT 217.00 DPTH	212,700	COUNTY TAXABLE VALUE	201,300		
28 Meadow Dr	ACRES 2.00		TOWN TAXABLE VALUE	201,300		
Massena, NY 13662	EAST-0333034 NRTH-1804631		SCHOOL TAXABLE VALUE	184,200		
	DEED BOOK 2002 PG-15901		FD022 Louisville Fire Prot	212,700	TO M	
	FULL MARKET VALUE	219,278	WD026 E Louisville Water	.00	UN	
***** 8.035-1-20 *****						
8.035-1-20	780 SH 131 210 1 Family Res		COUNTY TAXABLE VALUE	147,200		
Loomes Adrian	Massena 1 405801	55,500	TOWN TAXABLE VALUE	147,200		
25 Woodbine Close	FRNT 191.00 DPTH	147,200	SCHOOL TAXABLE VALUE	147,200		
Aspens,Waltham Abbey England	ACRES 1.40 BANK2222222		FD022 Louisville Fire Prot	147,200	TO M	
EN9 3RB	EAST-0333252 NRTH-1804897		WD026 E Louisville Water	.00	UN	
	DEED BOOK 2007 PG-7603					
	FULL MARKET VALUE	151,753				

STATE OF NEW YORK
 COUNTY - St Lawrence
 TOWN - Louisville
 SWIS - 405289

2 0 1 3 T E N T A T I V E A S S E S S M E N T R O L L
 T A X A B L E SECTION OF THE ROLL - 1
 M A P S E C T I O N - 008
 S U B - S E C T I O N - 035
 UNIFORM PERCENT OF VALUE IS 097.00

PAGE 107
 VALUATION DATE-JUL 01, 2012
 TAXABLE STATUS DATE-MAR 01, 2013
 RPS150/V04/L015
 CURRENT DATE 4/22/2013

*** S P E C I A L D I S T R I C T S U M M A R Y ***

CODE	DISTRICT NAME	TOTAL PARCELS	EXTENSION TYPE	EXTENSION VALUE	AD VALOREM VALUE	EXEMPT AMOUNT	TAXABLE VALUE
FD022	Louisville Fir	19	TOTAL M		1606,800		1606,800
WD026	E Louisville W	19	UNITS				

*** S C H O O L D I S T R I C T S U M M A R Y ***

CODE	DISTRICT NAME	TOTAL PARCELS	ASSESSED LAND	ASSESSED TOTAL	EXEMPT AMOUNT	TOTAL TAXABLE	STAR AMOUNT	STAR TAXABLE
405801	Massena 1	19	326,700	1606,800	2,850	1603,950	376,780	1227,170
	S U B - T O T A L	19	326,700	1606,800	2,850	1603,950	376,780	1227,170
	T O T A L	19	326,700	1606,800	2,850	1603,950	376,780	1227,170

*** S Y S T E M C O D E S S U M M A R Y ***

NO SYSTEM EXEMPTIONS AT THIS LEVEL

*** E X E M P T I O N S U M M A R Y ***

CODE	DESCRIPTION	TOTAL PARCELS	COUNTY	TOWN	SCHOOL
41121	Vet - Wart	2	21,435	21,435	
41161	CW_15_VET/	1	11,400	11,400	
41690	RPTL466_f	1	2,850	2,850	2,850
41834	Enhanced S	2			120,280
41854	Basic Star	9			256,500
	T O T A L	15	35,685	35,685	379,630

STATE OF NEW YORK
COUNTY - St Lawrence
TOWN - Louisville
SWIS - 405289

2 0 1 3 T E N T A T I V E A S S E S S M E N T R O L L
T A X A B L E SECTION OF THE ROLL - 1
M A P S E C T I O N - 008
S U B - S E C T I O N - 035
UNIFORM PERCENT OF VALUE IS 097.00

PAGE 108
VALUATION DATE-JUL 01, 2012
TAXABLE STATUS DATE-MAR 01, 2013
RPS150/V04/L015
CURRENT DATE 4/22/2013

*** G R A N D T O T A L S ***

ROLL SEC	DESCRIPTION	TOTAL PARCELS	ASSESSED LAND	ASSESSED TOTAL	TAXABLE COUNTY	TAXABLE TOWN	TAXABLE SCHOOL	STAR TAXABLE
1	TAXABLE	19	326,700	1606,800	1571,115	1571,115	1603,950	1227,170

STATE OF NEW YORK
 COUNTY - St Lawrence
 TOWN - Louisville
 SWIS - 405289

2 0 1 3 T E N T A T I V E A S S E S S M E N T R O L L
 T A X A B L E SECTION OF THE ROLL - 1

PAGE 109
 VALUATION DATE-JUL 01, 2012
 TAXABLE STATUS DATE-MAR 01, 2013

TAX MAP NUMBER SEQUENCE
 UNIFORM PERCENT OF VALUE IS 097.00
 UNIFORM PERCENT OF VALUE IS 097.00

TAX MAP PARCEL NUMBER	PROPERTY LOCATION & CLASS	ASSESSMENT	EXEMPTION CODE-----	COUNTY-----	TOWN-----	SCHOOL
CURRENT OWNERS NAME	SCHOOL DISTRICT	LAND	TAX DESCRIPTION	TAXABLE VALUE		
CURRENT OWNERS ADDRESS	PARCEL SIZE/GRID COORD	TOTAL	SPECIAL DISTRICTS			ACCOUNT NO.
***** 8.036-2-2 *****						
8.036-2-2	800 Sh 131		Basic Star 41854	0	0	1- 56- 6
Smith Taya	270 Mfg housing					28,500
Sheets Robert	Massena 1 405801	26,500	COUNTY TAXABLE VALUE		60,800	
800 State Highway 131	112x181x100x244	60,800	TOWN TAXABLE VALUE		60,800	
Massena, NY 13662	FRNT 112.00 DPTH 212.00		SCHOOL TAXABLE VALUE		32,300	
	EAST-0333780 NRTH-1805003		FD022 Louisville Fire Prot		60,800 TO M	
	DEED BOOK 1058 PG-1094		WD026 E Louisville Water		.00 UN	
	FULL MARKET VALUE	62,680				
***** 8.036-2-3.1 *****						
8.036-2-3.1	812 Sh 131		Basic Star 41854	0	0	1- 56- 6
Coto Connie M	210 1 Family Res					28,500
812 State Highway 131	Massena 1 405801	34,300	COUNTY TAXABLE VALUE		183,700	
Massena, NY 13662	FRNT 258.00 DPTH	183,700	TOWN TAXABLE VALUE		183,700	
	ACRES 1.50 BANK8888209		SCHOOL TAXABLE VALUE		155,200	
	EAST-0333966 NRTH-1804877		FD022 Louisville Fire Prot		183,700 TO M	
	DEED BOOK 1999 PG-10947		WD026 E Louisville Water		.00 UN	
	FULL MARKET VALUE	189,381				
***** 8.036-2-5 *****						
8.036-2-5	33 Browning Rd		Aged - Cou 41802	0	35,520	1- 6- 2
Adams Doris	210 1 Family Res		Aged - Tow 41803	0	0	0
33 Browning Rd	Massena 1 405801	25,000	Enhanced S 41834	0	0	44,400
Massena, NY 13662	FRNT 240.00 DPTH	88,800	COUNTY TAXABLE VALUE		53,280	0
	ACRES 2.50		TOWN TAXABLE VALUE		44,400	0
	EAST-0334269 NRTH-1804885		SCHOOL TAXABLE VALUE		28,660	60,140
	DEED BOOK 958 PG-820		FD022 Louisville Fire Prot		88,800 TO M	
	FULL MARKET VALUE	91,546	WD026 E Louisville Water		.00 UN	
***** 8.036-2-6 *****						
8.036-2-6	67 Tucker Ter		Basic Star 41854	0	0	1- 19-15
Scully Marcie	210 1 Family Res					28,500
67 Tucker Terrace	Massena 1 405801	10,200	COUNTY TAXABLE VALUE		104,200	
Massena, NY 13662-1345	110x167x105x167	104,200	TOWN TAXABLE VALUE		104,200	
	FRNT 110.00 DPTH 167.00		SCHOOL TAXABLE VALUE		75,700	
	EAST-0334488 NRTH-1804742		FD022 Louisville Fire Prot		104,200 TO M	
	DEED BOOK 2010 PG-7865		WD026 E Louisville Water		.00 UN	
	FULL MARKET VALUE	107,423				
***** 8.036-2-7 *****						
8.036-2-7	Tucker Ter					1- 13-10
Simpson Carol L	314 Rural vac<10		COUNTY TAXABLE VALUE		10,000	
Fairway West	Massena 1 405801	10,000	TOWN TAXABLE VALUE		10,000	
522 Weldon Dr Dr Apt A4	167x140x167x144	10,000	SCHOOL TAXABLE VALUE		10,000	
Watertown, NY 13601	FRNT 167.00 DPTH 142.00		FD022 Louisville Fire Prot		10,000 TO M	
	EAST-0334587 NRTH-1804595		WD026 E Louisville Water		.00 UN	
	DEED BOOK 2005 PG-10395					
	FULL MARKET VALUE	10,309				

STATE OF NEW YORK
COUNTY - St Lawrence
TOWN - Louisville
SWIS - 405289

2 0 1 3 T E N T A T I V E A S S E S S M E N T R O L L
T A X A B L E SECTION OF THE ROLL - 1

PAGE 110
VALUATION DATE-JUL 01, 2012
TAXABLE STATUS DATE-MAR 01, 2013

TAX MAP NUMBER SEQUENCE
UNIFORM PERCENT OF VALUE IS 097.00
UNIFORM PERCENT OF VALUE IS 097.00

TAX MAP PARCEL NUMBER	PROPERTY LOCATION & CLASS	ASSESSMENT	EXEMPTION CODE-----	COUNTY-----	TOWN-----	SCHOOL
CURRENT OWNERS NAME	SCHOOL DISTRICT	LAND	TAX DESCRIPTION	TAXABLE VALUE		
CURRENT OWNERS ADDRESS	PARCEL SIZE/GRID COORD	TOTAL	SPECIAL DISTRICTS			ACCOUNT NO.
***** 8.036-2-8 *****						
8.036-2-8	15 Browning Rd					1- 26-13
Ducolon William J	210 1 Family Res		Basic Star 41854	0	0	28,500
15 Browning Rd	Massena 1 405801	11,600	COUNTY TAXABLE VALUE	52,900		
Massena, NY 13662-3119	FRNT 150.00 DPTH 167.00	52,900	TOWN TAXABLE VALUE	52,900		
	EAST-0334682 NRTH-1804448		SCHOOL TAXABLE VALUE	24,400		
	DEED BOOK 2011 PG-56		FD022 Louisville Fire Prot	52,900 TO M		
	FULL MARKET VALUE	54,536	WD026 E Louisville Water	.00 UN		
***** 8.036-2-9 *****						
8.036-2-9	5 Browning Rd					1- 74- 5.3
MacCuaig William	210 1 Family Res		Basic Star 41854	0	0	28,500
MacCuaig Shannon	Massena 1 405801	20,600	COUNTY TAXABLE VALUE	113,200		
5 Browning Rd	FRNT 250.00 DPTH	113,200	TOWN TAXABLE VALUE	113,200		
Massena, NY 13662	ACRES 1.60		SCHOOL TAXABLE VALUE	84,700		
	EAST-0334724 NRTH-1804254		FD022 Louisville Fire Prot	113,200 TO M		
	DEED BOOK 1075 PG-755		WD026 E Louisville Water	.00 UN		
	FULL MARKET VALUE	116,701				
***** 8.036-2-11.1 *****						
8.036-2-11.1	12 Tucker Ter					1- 890 4
Ducolon Herbert (LU)	210 1 Family Res		Basic Star 41854	0	0	28,500
12 Tucker Ter	Massena 1 405801	17,500	COUNTY TAXABLE VALUE	101,300		
Massena, NY 13662-3118	FRNT 277.00 DPTH 170.00	101,300	TOWN TAXABLE VALUE	101,300		
	EAST-0334789 NRTH-1804108		SCHOOL TAXABLE VALUE	72,800		
	DEED BOOK 2012 PG-179		FD022 Louisville Fire Prot	101,300 TO M		
	FULL MARKET VALUE	104,433	WD026 E Louisville Water	.00 UN		
***** 8.036-2-12 *****						
8.036-2-12	Tucker Ter					1- 57- 2
Peterson David R	314 Rural vac<10		COUNTY TAXABLE VALUE	4,600		
Peterson Janet	Massena 1 405801	4,600	TOWN TAXABLE VALUE	4,600		
20 Tucker Ter	FRNT 110.00 DPTH 170.00	4,600	SCHOOL TAXABLE VALUE	4,600		
Massena, NY 13662	EAST-0334682 NRTH-1804002		FD022 Louisville Fire Prot	4,600 TO M		
	DEED BOOK 864 PG-167		WD026 E Louisville Water	.00 UN		
	FULL MARKET VALUE	4,742				
***** 8.036-2-13.1 *****						
8.036-2-13.1	Off Tucker Ter					1- 89- 1.3
Lamb John C	314 Rural vac<10		COUNTY TAXABLE VALUE	2,000		
Leffler Scott J	Massena 1 405801	2,000	TOWN TAXABLE VALUE	2,000		
56 Tucker Ter	ACRES 1.70	2,000	SCHOOL TAXABLE VALUE	2,000		
Massena, NY 13662-3118	EAST-0334497 NRTH-1804271		FD022 Louisville Fire Prot	2,000 TO M		
	DEED BOOK 2012 PG-13688		WD026 E Louisville Water	.00 UN		
	FULL MARKET VALUE	2,062				

STATE OF NEW YORK
 COUNTY - St Lawrence
 TOWN - Louisville
 SWIS - 405289

2 0 1 3 T E N T A T I V E A S S E S S M E N T R O L L
 T A X A B L E SECTION OF THE ROLL - 1

PAGE 111
 VALUATION DATE-JUL 01, 2012
 TAXABLE STATUS DATE-MAR 01, 2013

TAX MAP NUMBER SEQUENCE
 UNIFORM PERCENT OF VALUE IS 097.00
 UNIFORM PERCENT OF VALUE IS 097.00

TAX MAP PARCEL NUMBER	PROPERTY LOCATION & CLASS	ASSESSMENT	EXEMPTION CODE-----	COUNTY-----	TOWN-----	SCHOOL
CURRENT OWNERS NAME	SCHOOL DISTRICT	LAND	TAX DESCRIPTION	TAXABLE VALUE		
CURRENT OWNERS ADDRESS	PARCEL SIZE/GRID COORD	TOTAL	SPECIAL DISTRICTS			ACCOUNT NO.
***** 8.036-2-14 *****						
	Tucker Ter					1- 65- 1
8.036-2-14	314 Rural vac<10		COUNTY TAXABLE VALUE	4,800		
Marolf Mitchell	Massena 1 405801	4,800	TOWN TAXABLE VALUE	4,800		
44 Tucker Ter	110x171x68x170	4,800	SCHOOL TAXABLE VALUE	4,800		
Massena, NY 13662	FRNT 110.00 DPTH 171.00		FD022 Louisville Fire Prot	4,800 TO M		
	EAST-0334379 NRTH-1804078		WD026 E Louisville Water	.00 UN		
	DEED BOOK 2001 PG-18103					
	FULL MARKET VALUE	4,948				
***** 8.036-2-15 *****						
	44 Tucker Ter					1- 64- 6
8.036-2-15	210 1 Family Res		Basic Star 41854	0	0	28,500
Marolf Mitchell	Massena 1 405801	9,700	COUNTY TAXABLE VALUE	76,300		
44 Tucker Ter	100x161x100x171	76,300	TOWN TAXABLE VALUE	76,300		
Massena, NY 13662	FRNT 100.00 DPTH 171.00		SCHOOL TAXABLE VALUE	47,800		
	EAST-0334320 NRTH-1804162		FD022 Louisville Fire Prot	76,300 TO M		
	DEED BOOK 1032 PG-00738		WD026 E Louisville Water	.00 UN		
	FULL MARKET VALUE	78,660				
***** 8.036-2-16 *****						
	48 Tucker Ter					1- 31-15
8.036-2-16	210 1 Family Res		Vet Pro Ra 41111	0	46,242	0
Germano Joyce	Massena 1 405801	13,400	Enhanced S 41834	0	0	60,140
48 Tucker Ter	110x159x55x161	73,400	COUNTY TAXABLE VALUE	27,158		
Massena, NY 13662	FRNT 110.00 DPTH 159.00		TOWN TAXABLE VALUE	27,158		
	EAST-0334286 NRTH-1804254		SCHOOL TAXABLE VALUE	13,260		
	DEED BOOK 604 PG-00411		FD022 Louisville Fire Prot	73,400 TO M		
	FULL MARKET VALUE	75,670	WD026 E Louisville Water	.00 UN		
***** 8.036-2-17 *****						
	56 Tucker Ter					1- 17-14
8.036-2-17	210 1 Family Res		Basic Star 41854	0	0	28,500
Lamb John	Massena 1 405801	10,000	COUNTY TAXABLE VALUE	54,300		
Lamb Ruthie	110x158x50x159	54,300	TOWN TAXABLE VALUE	54,300		
56 Tucker Ter	FRNT 110.00 DPTH 158.00		SCHOOL TAXABLE VALUE	25,800		
Massena, NY 13662	BANK8888869		FD022 Louisville Fire Prot	54,300 TO M		
	EAST-0334328 NRTH-1804338		WD026 E Louisville Water	.00 UN		
	DEED BOOK 2003 PG-20987					
	FULL MARKET VALUE	55,979				
***** 8.036-2-18 *****						
	58 Tucker Ter					1- 51-11
8.036-2-18	210 1 Family Res		Basic Star 41854	0	0	28,500
Leffler Scott J	Massena 1 405801	10,400	COUNTY TAXABLE VALUE	78,800		
58 Tucker Ter	110x159x50x158	78,800	TOWN TAXABLE VALUE	78,800		
Massena, NY 13662	FRNT 110.00 DPTH 159.00		SCHOOL TAXABLE VALUE	50,300		
	EAST-0334336 NRTH-1804431		FD022 Louisville Fire Prot	78,800 TO M		
	DEED BOOK 1027 PG-00796		WD026 E Louisville Water	.00 UN		
	FULL MARKET VALUE	81,237				

STATE OF NEW YORK
 COUNTY - St Lawrence
 TOWN - Louisville
 SWIS - 405289

2 0 1 3 T E N T A T I V E A S S E S S M E N T R O L L
 T A X A B L E SECTION OF THE ROLL - 1

PAGE 112
 VALUATION DATE-JUL 01, 2012
 TAXABLE STATUS DATE-MAR 01, 2013

TAX MAP NUMBER SEQUENCE
 UNIFORM PERCENT OF VALUE IS 097.00
 UNIFORM PERCENT OF VALUE IS 097.00

TAX MAP PARCEL NUMBER	PROPERTY LOCATION & CLASS	ASSESSMENT	EXEMPTION CODE-----	COUNTY-----	TOWN-----	SCHOOL
CURRENT OWNERS NAME	SCHOOL DISTRICT	LAND	TAX DESCRIPTION	TAXABLE VALUE		
CURRENT OWNERS ADDRESS	PARCEL SIZE/GRID COORD	TOTAL	SPECIAL DISTRICTS			ACCOUNT NO.
***** 8.036-2-19 *****						
8.036-2-19	66 Tucker Ter					1- 74- 5.2
Amo Dary Jr	210 1 Family Res		Basic Star 41854	0	0	28,500
Amo Chrissy	Massena 1 405801	12,800	COUNTY TAXABLE VALUE		88,000	
66 Tucker Ter	200x144x155x159	88,000	TOWN TAXABLE VALUE		88,000	
Massena, NY 13662	FRNT 200.00 DPTH 152.00		SCHOOL TAXABLE VALUE		59,500	
	BANK8888830		FD022 Louisville Fire Prot		88,000 TO M	
	EAST-0334589 NRTH-1804599		WD026 E Louisville Water		.00 UN	
	DEED BOOK 2008 PG-21500					
	FULL MARKET VALUE	90,722				
***** 8.036-2-20 *****						
8.036-2-20	65 Tucker Ter					1- 13- 9
Tuttle Linda	210 1 Family Res		COUNTY TAXABLE VALUE		46,300	
41 Prospect Ave	Massena 1 405801	9,900	TOWN TAXABLE VALUE		46,300	
Massena, NY 13662	101x177x90x195	46,300	SCHOOL TAXABLE VALUE		46,300	
	FRNT 101.00 DPTH 186.00		FD022 Louisville Fire Prot		46,300 TO M	
	EAST-0334362 NRTH-1804717		WD026 E Louisville Water		.00 UN	
	DEED BOOK 2003 PG-17393					
	FULL MARKET VALUE	47,732				
***** 8.036-2-21 *****						
8.036-2-21	63 Tucker Ter					1- 71- 5
Roy Ronald J	210 1 Family Res		Vet - Wart 41121	0	7,470	0
Roy Anne M	Massena 1 405801	8,500	Enhanced S 41834	0	0	49,800
63 Tucker Ter	80x183x115x177	49,800	COUNTY TAXABLE VALUE		42,330	
Massena, NY 13662	FRNT 80.00 DPTH 180.00		TOWN TAXABLE VALUE		42,330	
	EAST-0334277 NRTH-1804667		SCHOOL TAXABLE VALUE		0	
	DEED BOOK 1103 PG-883		FD022 Louisville Fire Prot		49,800 TO M	
	FULL MARKET VALUE	51,340	WD026 E Louisville Water		.00 UN	
***** 8.036-2-22 *****						
8.036-2-22	57 Tucker Ter					1- 15- 6
Brothers James	210 1 Family Res		CW_15_VET/ 41161	0	11,400	0
Brothers Bette	Massena 1 405801	12,700	Basic Star 41854	0	0	28,500
57 Tucker Ter	160x280x275x183	85,100	COUNTY TAXABLE VALUE		73,700	
Massena, NY 13662-3118	FRNT 160.00 DPTH 280.00		TOWN TAXABLE VALUE		73,700	
	EAST-0334159 NRTH-1804574		SCHOOL TAXABLE VALUE		56,600	
	DEED BOOK 2010 PG-7543		FD022 Louisville Fire Prot		85,100 TO M	
	FULL MARKET VALUE	87,732	WD026 E Louisville Water		.00 UN	
***** 8.036-2-23.1 *****						
8.036-2-23.1	53 Tucker Ter					1- 89- 1.2
Siddon Thomas L	210 1 Family Res		Basic Star 41854	0	0	28,500
Siddon Jacqueline J	Massena 1 405801	25,600	COUNTY TAXABLE VALUE		127,300	
53 Tucker Ter	FRNT 240.00 DPTH 280.00	127,300	TOWN TAXABLE VALUE		127,300	
Massena, NY 13662	ACRES 2.50		SCHOOL TAXABLE VALUE		98,800	
	EAST-0334092 NRTH-1804389		FD022 Louisville Fire Prot		127,300 TO M	
	DEED BOOK 2004 PG-17188		WD026 E Louisville Water		.00 UN	
	FULL MARKET VALUE	131,237				

STATE OF NEW YORK
 COUNTY - St Lawrence
 TOWN - Louisville
 SWIS - 405289

2 0 1 3 T E N T A T I V E A S S E S S M E N T R O L L
 T A X A B L E SECTION OF THE ROLL - 1

PAGE 113
 VALUATION DATE-JUL 01, 2012
 TAXABLE STATUS DATE-MAR 01, 2013

TAX MAP NUMBER SEQUENCE
 UNIFORM PERCENT OF VALUE IS 097.00
 UNIFORM PERCENT OF VALUE IS 097.00

TAX MAP PARCEL NUMBER	PROPERTY LOCATION & CLASS	ASSESSMENT	EXEMPTION CODE-----	COUNTY-----	TOWN-----	SCHOOL
CURRENT OWNERS NAME	SCHOOL DISTRICT	LAND	TAX DESCRIPTION	TAXABLE VALUE		
CURRENT OWNERS ADDRESS	PARCEL SIZE/GRID COORD	TOTAL	SPECIAL DISTRICTS			ACCOUNT NO.
***** 8.036-2-24 *****						
8.036-2-24	45 Tucker Ter					1- 40-11.1
Robinson Ronald L	210 1 Family Res		Basic Star 41854	0	0	28,500
Robinson Sandra	Massena 1 405801	10,200	COUNTY TAXABLE VALUE		56,000	
45 Tucker Terrace	100x193x121x225	56,000	TOWN TAXABLE VALUE		56,000	
Massena, NY 13662	FRNT 100.00 DPTH 209.00		SCHOOL TAXABLE VALUE		27,500	
	EAST-0334092 NRTH-1804128		FD022 Louisville Fire Prot		56,000 TO M	
	DEED BOOK 1104 PG-731		WD026 E Louisville Water		.00 UN	
	FULL MARKET VALUE	57,732				
***** 8.036-2-25 *****						
8.036-2-25	Tucker Ter					1- 40-11.2
Kassian Edward	314 Rural vac<10		COUNTY TAXABLE VALUE		7,800	
Kassian Eileen	Massena 1 405801	7,800	TOWN TAXABLE VALUE		7,800	
51 Windsor Rd	100x172x100x193	7,800	SCHOOL TAXABLE VALUE		7,800	
Massena, NY 13662	FRNT 100.00 DPTH 193.00		FD022 Louisville Fire Prot		7,800 TO M	
	EAST-0334176 NRTH-1804036		WD026 E Louisville Water		.00 UN	
	DEED BOOK 934 PG-00345					
	FULL MARKET VALUE	8,041				
***** 8.036-2-28 *****						
8.036-2-28	Tucker Ter					
Chapman Lynn P	311 Res vac land		COUNTY TAXABLE VALUE		10,600	
Chapman Brenda A	Massena 1 405801	10,600	TOWN TAXABLE VALUE		10,600	
7201 Schlie Ln	122x264x170x104x50x170	10,600	SCHOOL TAXABLE VALUE		10,600	
Lafayette, IN 47905	FRNT 264.00 DPTH 145.00		FD022 Louisville Fire Prot		10,600 TO M	
	EAST-0334432 NRTH-1803947		WD026 E Louisville Water		.00 UN	
	DEED BOOK 2000 PG-8448					
	FULL MARKET VALUE	10,928				
***** 8.036-2-29 *****						
8.036-2-29	20 Tucker Ter					1- 57- 1
Peterson David R	210 1 Family Res		Enhanced S 41834	0	0	60,140
Peterson Janet	Massena 1 405801	9,100	COUNTY TAXABLE VALUE		66,500	
20 Tucker Ter	FRNT 110.00 DPTH 170.00	66,500	TOWN TAXABLE VALUE		66,500	
Massena, NY 13662	EAST-0334589 NRTH-1803935		SCHOOL TAXABLE VALUE		6,360	
	DEED BOOK 691 PG-495		FD022 Louisville Fire Prot		66,500 TO M	
	FULL MARKET VALUE	68,557	WD026 E Louisville Water		.00 UN	
***** 8.036-3-1 *****						
8.036-3-1	884 Sh 131					
Clough Molly E	210 1 Family Res		Basic Star 41854	0	0	28,500
Firnstein Jon Eric	Massena 1 405801	13,300	COUNTY TAXABLE VALUE		192,000	
884 State Highway 131	200x217x217x178	192,000	TOWN TAXABLE VALUE		192,000	
Massena, NY 13662	FRNT 200.00 DPTH 197.00		SCHOOL TAXABLE VALUE		163,500	
	BANK8888150		FD022 Louisville Fire Prot		192,000 TO M	
	EAST-0335414 NRTH-1804162		WD026 E Louisville Water		.00 UN	
	DEED BOOK 2003 PG-9950					
	FULL MARKET VALUE	197,938				

STATE OF NEW YORK
 COUNTY - St Lawrence
 TOWN - Louisville
 SWIS - 405289

2 0 1 3 T E N T A T I V E A S S E S S M E N T R O L L
 T A X A B L E SECTION OF THE ROLL - 1

PAGE 114
 VALUATION DATE-JUL 01, 2012
 TAXABLE STATUS DATE-MAR 01, 2013

TAX MAP NUMBER SEQUENCE
 UNIFORM PERCENT OF VALUE IS 097.00
 UNIFORM PERCENT OF VALUE IS 097.00

TAX MAP PARCEL NUMBER	PROPERTY LOCATION & CLASS	ASSESSMENT	EXEMPTION CODE-----	COUNTY-----	TOWN-----	SCHOOL
CURRENT OWNERS NAME	SCHOOL DISTRICT	LAND	TAX DESCRIPTION	TAXABLE VALUE		
CURRENT OWNERS ADDRESS	PARCEL SIZE/GRID COORD	TOTAL	SPECIAL DISTRICTS	ACCOUNT NO.		
***** 8.036-3-2 *****						
8.036-3-2	888 Sh 131					
LaBarge Kenneth W	210 1 Family Res		Basic Star 41854	0	0	0 28,500
PO Box 233	Massena 1 405801	22,100	COUNTY TAXABLE VALUE		186,300	
Massena, NY 13662-4119	FRNT 200.00 DPTH 236.00	186,300	TOWN TAXABLE VALUE		186,300	
	EAST-0335579 NRTH-1803994		SCHOOL TAXABLE VALUE		157,800	
	DEED BOOK 2012 PG-18520		FD022 Louisville Fire Prot		186,300 TO M	
	FULL MARKET VALUE	192,062	WD026 E Louisville Water		.00 UN	

STATE OF NEW YORK
 COUNTY - St Lawrence
 TOWN - Louisville
 SWIS - 405289

2 0 1 3 T E N T A T I V E A S S E S S M E N T R O L L
 T A X A B L E S E C T I O N O F T H E R O L L - 1
 M A P S E C T I O N - 008
 S U B - S E C T I O N - 036
 U N I F O R M P E R C E N T O F V A L U E I S 097.00

PAGE 115
 VALUATION DATE-JUL 01, 2012
 TAXABLE STATUS DATE-MAR 01, 2013
 RPS150/V04/L015
 CURRENT DATE 4/22/2013

*** S P E C I A L D I S T R I C T S U M M A R Y ***

CODE	DISTRICT NAME	TOTAL PARCELS	EXTENSION TYPE	EXTENSION VALUE	AD VALOREM VALUE	EXEMPT AMOUNT	TAXABLE VALUE
FD022	Louisville Fir	26	TOTAL M		1924,800		1924,800
WD026	E Louisville W	26	UNITS				

*** S C H O O L D I S T R I C T S U M M A R Y ***

CODE	DISTRICT NAME	TOTAL PARCELS	ASSESSED LAND	ASSESSED TOTAL	EXEMPT AMOUNT	TOTAL TAXABLE	STAR AMOUNT	STAR TAXABLE
405801	Massena 1	26	353,200	1924,800		1924,800	657,720	1267,080
	S U B - T O T A L	26	353,200	1924,800		1924,800	657,720	1267,080
	T O T A L	26	353,200	1924,800		1924,800	657,720	1267,080

*** S Y S T E M C O D E S S U M M A R Y ***

NO SYSTEM EXEMPTIONS AT THIS LEVEL

*** E X E M P T I O N S U M M A R Y ***

CODE	DESCRIPTION	TOTAL PARCELS	COUNTY	TOWN	SCHOOL
41111	Vet Pro Ra	1	46,242	46,242	
41121	Vet - Wart	1	7,470	7,470	
41161	CW_15_VET/	1	11,400	11,400	
41802	Aged - Cou	1	35,520		
41803	Aged - Tow	1		44,400	
41834	Enhanced S	4			230,220
41854	Basic Star	15			427,500
	T O T A L	24	100,632	109,512	657,720

STATE OF NEW YORK
COUNTY - St Lawrence
TOWN - Louisville
SWIS - 405289

2 0 1 3 T E N T A T I V E A S S E S S M E N T R O L L
T A X A B L E SECTION OF THE ROLL - 1
M A P S E C T I O N - 008
S U B - S E C T I O N - 036
UNIFORM PERCENT OF VALUE IS 097.00

PAGE 116
VALUATION DATE-JUL 01, 2012
TAXABLE STATUS DATE-MAR 01, 2013
RPS150/V04/L015
CURRENT DATE 4/22/2013

*** G R A N D T O T A L S ***

ROLL SEC	DESCRIPTION	TOTAL PARCELS	ASSESSED LAND	ASSESSED TOTAL	TAXABLE COUNTY	TAXABLE TOWN	TAXABLE SCHOOL	STAR TAXABLE
1	TAXABLE	26	353,200	1924,800	1824,168	1815,288	1924,800	1267,080

STATE OF NEW YORK
 COUNTY - St Lawrence
 TOWN - Louisville
 SWIS - 405289

2 0 1 3 T E N T A T I V E A S S E S S M E N T R O L L
 T A X A B L E SECTION OF THE ROLL - 1

PAGE 117
 VALUATION DATE-JUL 01, 2012
 TAXABLE STATUS DATE-MAR 01, 2013

TAX MAP NUMBER SEQUENCE
 UNIFORM PERCENT OF VALUE IS 097.00
 UNIFORM PERCENT OF VALUE IS 097.00

TAX MAP PARCEL NUMBER	PROPERTY LOCATION & CLASS	ASSESSMENT	EXEMPTION CODE-----	COUNTY-----	TOWN-----	SCHOOL
CURRENT OWNERS NAME	SCHOOL DISTRICT	LAND	TAX DESCRIPTION	TAXABLE VALUE		
CURRENT OWNERS ADDRESS	PARCEL SIZE/GRID COORD	TOTAL	SPECIAL DISTRICTS			ACCOUNT NO.
***** 8.044-1-1 *****						
	372 Cr 41					1- 26- 8
8.044-1-1	210 1 Family Res		COUNTY TAXABLE VALUE	24,100		
Casselman Theresa (LU)	Massena 1 405801	7,700	TOWN TAXABLE VALUE	24,100		
702 State Highway 131	FRNT 75.00 DPTH 150.00	24,100	SCHOOL TAXABLE VALUE	24,100		
Massena, NY 13662-3185	EAST-0335887 NRTH-1803009		FD022 Louisville Fire Prot	24,100 TO M		
	DEED BOOK 2009 PG-19675		WD026 E Louisville Water	.00 UN		
	FULL MARKET VALUE	24,845				
***** 8.044-1-3.1 *****						
	359 Cr 41					1- 74- 5.31
8.044-1-3.1	210 1 Family Res		Enhanced S 41834 0	0	0	57,300
Tucker Aubrey V	Massena 1 405801	22,700	COUNTY TAXABLE VALUE	57,300		
359 County Route 41	FRNT 240.00 DPTH	57,300	TOWN TAXABLE VALUE	57,300		
Massena, NY 13662	ACRES 1.60		SCHOOL TAXABLE VALUE	0		
	EAST-0335836 NRTH-1802672		FD022 Louisville Fire Prot	57,300 TO M		
	DEED BOOK 2007 PG-10676		WD026 E Louisville Water	.00 UN		
	FULL MARKET VALUE	59,072				
***** 8.044-1-4 *****						
	369 Cr 41					1- 46-14
8.044-1-4	210 1 Family Res		Basic Star 41854 0	0	0	28,500
Dow Corey E	Massena 1 405801	9,600	COUNTY TAXABLE VALUE	47,000		
369 County Route 41	FRNT 100.00 DPTH 167.00	47,000	TOWN TAXABLE VALUE	47,000		
Massena, NY 13662	BANK8888870		SCHOOL TAXABLE VALUE	18,500		
	EAST-0335769 NRTH-1802841		FD022 Louisville Fire Prot	47,000 TO M		
	DEED BOOK 2006 PG-13701		WD026 E Louisville Water	.00 UN		
	FULL MARKET VALUE	48,454				
***** 8.044-1-5 *****						
	371 Cr 41					
8.044-1-5	311 Res vac land		COUNTY TAXABLE VALUE	11,600		
Legault Larry	Massena 1 405801	11,600	TOWN TAXABLE VALUE	11,600		
116 County Route 41	FRNT 150.00 DPTH 167.00	11,600	SCHOOL TAXABLE VALUE	11,600		
Massena, NY 13662	EAST-0335685 NRTH-1802933		FD022 Louisville Fire Prot	11,600 TO M		
	DEED BOOK 2004 PG-21396		WD026 E Louisville Water	.00 UN		
	FULL MARKET VALUE	11,959				
***** 8.044-1-6 *****						
	377 Cr 41					1- 50- 7
8.044-1-6	210 1 Family Res		Basic Star 41854 0	0	0	28,500
Ashley Randy L	Massena 1 405801	9,600	COUNTY TAXABLE VALUE	63,600		
377 County Route 41	FRNT 100.00 DPTH 167.00	63,600	TOWN TAXABLE VALUE	63,600		
Massena, NY 13662	EAST-0335643 NRTH-1803043		SCHOOL TAXABLE VALUE	35,100		
	DEED BOOK 2001 PG-21202		FD022 Louisville Fire Prot	63,600 TO M		
	FULL MARKET VALUE	65,567	WD026 E Louisville Water	.00 UN		

STATE OF NEW YORK
 COUNTY - St Lawrence
 TOWN - Louisville
 SWIS - 405289

2 0 1 3 T E N T A T I V E A S S E S S M E N T R O L L
 T A X A B L E SECTION OF THE ROLL - 1

PAGE 118
 VALUATION DATE-JUL 01, 2012
 TAXABLE STATUS DATE-MAR 01, 2013

TAX MAP NUMBER SEQUENCE
 UNIFORM PERCENT OF VALUE IS 097.00
 UNIFORM PERCENT OF VALUE IS 097.00

TAX MAP PARCEL NUMBER	PROPERTY LOCATION & CLASS	ASSESSMENT	EXEMPTION CODE-----	COUNTY-----	TOWN-----	SCHOOL
CURRENT OWNERS NAME	SCHOOL DISTRICT	LAND	TAX DESCRIPTION	TAXABLE VALUE		
CURRENT OWNERS ADDRESS	PARCEL SIZE/GRID COORD	TOTAL	SPECIAL DISTRICTS			ACCOUNT NO.
***** 8.044-1-7 *****						
	381 Cr 41					1- 23-10.1
8.044-1-7	210 1 Family Res		Enhanced S 41834	0	0	60,140
Derouchie Pauline E (LU)	Massena 1 405801	10,200	COUNTY TAXABLE VALUE		86,100	
381 County Route 41	FRNT 100.00 DPTH 217.00	86,100	TOWN TAXABLE VALUE		86,100	
Massena, NY 13662	EAST-0335558 NRTH-1803110		SCHOOL TAXABLE VALUE		25,960	
	DEED BOOK 2003 PG-22949		FD022 Louisville Fire Prot		86,100 TO M	
	FULL MARKET VALUE	88,763	WD026 E Louisville Water		.00 UN	
***** 8.044-1-8.1 *****						
	387 Cr 41					1- 50-15
8.044-1-8.1	210 1 Family Res		Basic Star 41854	0	0	28,500
Clark Jeffrey A	Massena 1 405801	12,300	COUNTY TAXABLE VALUE		87,000	
Clark Amber L	FRNT 150.00 DPTH 192.00	87,000	TOWN TAXABLE VALUE		87,000	
387 County Route 41	BANK8888830		SCHOOL TAXABLE VALUE		58,500	
Massena, NY 13662	EAST-0335491 NRTH-1803228		FD022 Louisville Fire Prot		87,000 TO M	
	DEED BOOK 2006 PG-8199		WD026 E Louisville Water		.00 UN	
	FULL MARKET VALUE	89,691				
***** 8.044-1-9.1 *****						
	393 Cr 41					1- 35- 7
8.044-1-9.1	270 Mfg housing		Enhanced S 41834	0	0	60,140
Hart Regent J (LU)	Massena 1 405801	13,700	COUNTY TAXABLE VALUE		70,500	
Hart Carol E (LU)	ACRES 1.90	70,500	TOWN TAXABLE VALUE		70,500	
393 County Route 41	EAST-0335415 NRTH-1803345		SCHOOL TAXABLE VALUE		10,360	
Massena, NY 13662	DEED BOOK 2003 PG-5614		FD022 Louisville Fire Prot		70,500 TO M	
	FULL MARKET VALUE	72,680	WD026 E Louisville Water		.00 UN	
***** 8.044-1-10 *****						
	399 Cr 41					1- 65-11
8.044-1-10	270 Mfg housing		Vet - Wart 41121	0	7,530	0
Tyndall Robert	Massena 1 405801	9,600	Basic Star 41854	0	0	28,500
Tyndall Cathy M	FRNT 100.00 DPTH 167.00	50,200	COUNTY TAXABLE VALUE		42,670	
399 County Route 41	BANK8888870		TOWN TAXABLE VALUE		42,670	
Massena, NY 13662	EAST-0335356 NRTH-1803455		SCHOOL TAXABLE VALUE		21,700	
	DEED BOOK 1083 PG-489		FD022 Louisville Fire Prot		50,200 TO M	
	FULL MARKET VALUE	51,753	WD026 E Louisville Water		.00 UN	
***** 8.044-1-11.1 *****						
	407 Cr 41					1- 60- 8
8.044-1-11.1	210 1 Family Res		Basic Star 41854	0	0	28,500
MacDonald David	Massena 1 405801	12,700	COUNTY TAXABLE VALUE		72,800	
407 County Route 41	FRNT 200.00 DPTH 500.00	72,800	TOWN TAXABLE VALUE		72,800	
Massena, NY 13662	ACRES 2.30		SCHOOL TAXABLE VALUE		44,300	
	EAST-0335115 NRTH-1803488		FD022 Louisville Fire Prot		72,800 TO M	
	DEED BOOK 984 PG-513		WD026 E Louisville Water		.00 UN	
	FULL MARKET VALUE	75,052				

STATE OF NEW YORK
 COUNTY - St Lawrence
 TOWN - Louisville
 SWIS - 405289

2 0 1 3 T E N T A T I V E A S S E S S M E N T R O L L
 T A X A B L E SECTION OF THE ROLL - 1

PAGE 119
 VALUATION DATE-JUL 01, 2012
 TAXABLE STATUS DATE-MAR 01, 2013

TAX MAP NUMBER SEQUENCE
 UNIFORM PERCENT OF VALUE IS 097.00
 UNIFORM PERCENT OF VALUE IS 097.00

TAX MAP PARCEL NUMBER	PROPERTY LOCATION & CLASS	ASSESSMENT	EXEMPTION CODE-----	COUNTY-----	TOWN-----	SCHOOL
CURRENT OWNERS NAME	SCHOOL DISTRICT	LAND	TAX DESCRIPTION	TAXABLE VALUE		
CURRENT OWNERS ADDRESS	PARCEL SIZE/GRID COORD	TOTAL	SPECIAL DISTRICTS	ACCOUNT NO.		
***** 8.044-1-12 *****						
	411 Cr 41					1- 17- 7
8.044-1-12	210 1 Family Res		Basic Star 41854	0	0	28,500
Marashain Jessica L	Massena 1 405801	19,000	COUNTY TAXABLE VALUE		112,000	
Pollack John M	FRNT 150.00 DPTH	112,000	TOWN TAXABLE VALUE		112,000	
411 County Route 41	ACRES 1.70 BANK8888830		SCHOOL TAXABLE VALUE		83,500	
Massena, NY 13662	EAST-0335053 NRTH-1803606		FD022 Louisville Fire Prot		112,000 TO M	
	DEED BOOK 2006 PG-6835		WD026 E Louisville Water		.00 UN	
	FULL MARKET VALUE	115,464				
***** 8.044-1-15.1 *****						
	11 Tucker Ter					1- 74- 5.32
8.044-1-15.1	210 1 Family Res		Vet - Comb 41131	0	19,000	0
Green-Schneller Kay (LU)	Massena 1 405801	26,700	Enhanced S 41834	0	0	60,140
11 Tucker Ter	FRNT 499.00 DPTH 300.00	113,100	COUNTY TAXABLE VALUE		94,100	
Massena, NY 13662-3118	ACRES 3.40		TOWN TAXABLE VALUE		94,100	
	EAST-0334901 NRTH-1803842		SCHOOL TAXABLE VALUE		52,960	
	DEED BOOK 2011 PG-7118		FD022 Louisville Fire Prot		113,100 TO M	
	FULL MARKET VALUE	116,598	WD026 E Louisville Water		.00 UN	
***** 8.044-1-17 *****						
	25 Tucker Ter					
8.044-1-17	210 1 Family Res		Basic Star 41854	0	0	28,500
O'Shea Brian	Massena 1 405801	11,300	COUNTY TAXABLE VALUE		71,000	
O'Hanlon Maria	FRNT 120.00 DPTH 200.00	71,000	TOWN TAXABLE VALUE		71,000	
25 Tucker Ter	BANK8888830		SCHOOL TAXABLE VALUE		42,500	
Massena, NY 13662	EAST-0334581 NRTH-1803640		FD022 Louisville Fire Prot		71,000 TO M	
	DEED BOOK 1999 PG-16442		WD026 E Louisville Water		.00 UN	
	FULL MARKET VALUE	73,196				
***** 8.044-1-18 *****						
	27 Tucker Ter					1- 74- 5.33
8.044-1-18	210 1 Family Res		Basic Star 41854	0	0	28,500
Cole Jason P	Massena 1 405801	12,800	COUNTY TAXABLE VALUE		74,800	
Cole Kristie L	FRNT 168.00 DPTH 220.00	74,800	TOWN TAXABLE VALUE		74,800	
27 Tucker Ter	BANK8888869		SCHOOL TAXABLE VALUE		46,300	
Massena, NY 13662	EAST-0334438 NRTH-1803564		FD022 Louisville Fire Prot		74,800 TO M	
	DEED BOOK 2008 PG-19406		WD026 E Louisville Water		.00 UN	
	FULL MARKET VALUE	77,113				
***** 8.044-1-19 *****						
	29 Tucker Ter					1- 69- 8
8.044-1-19	210 1 Family Res		Vet - Wart 41121	0	10,200	0
Bell Megan (LC)	Massena 1 405801	11,000	Basic Star 41854	0	0	28,500
LaPrade Chris (LC)	FRNT 126.00 DPTH 168.00	68,000	COUNTY TAXABLE VALUE		57,800	
29 Tucker Ter	EAST-0334353 NRTH-1803749		TOWN TAXABLE VALUE		57,800	
Massena, NY 13662	DEED BOOK 2003 PG-23339		SCHOOL TAXABLE VALUE		39,500	
	FULL MARKET VALUE	70,103	FD022 Louisville Fire Prot		68,000 TO M	
			WD026 E Louisville Water		.00 UN	

STATE OF NEW YORK
COUNTY - St Lawrence
TOWN - Louisville
SWIS - 405289

2 0 1 3 T E N T A T I V E A S S E S S M E N T R O L L
T A X A B L E SECTION OF THE ROLL - 1

PAGE 120
VALUATION DATE-JUL 01, 2012
TAXABLE STATUS DATE-MAR 01, 2013

TAX MAP NUMBER SEQUENCE
UNIFORM PERCENT OF VALUE IS 097.00
UNIFORM PERCENT OF VALUE IS 097.00

TAX MAP PARCEL NUMBER	PROPERTY LOCATION & CLASS	ASSESSMENT	EXEMPTION CODE-----	COUNTY-----	TOWN-----	SCHOOL
CURRENT OWNERS NAME	SCHOOL DISTRICT	LAND	TAX DESCRIPTION	TAXABLE VALUE		
CURRENT OWNERS ADDRESS	PARCEL SIZE/GRID COORD	TOTAL	SPECIAL DISTRICTS			ACCOUNT NO.
***** 8.044-1-20 *****						
	37 Tucker Ter					1- 74- 5. 4
8.044-1-20	210 1 Family Res		Basic Star 41854	0	0	28,500
Siddon Barbara	Massena 1 405801	13,000	COUNTY TAXABLE VALUE		109,900	
37 Tucker Ter	FRNT 200.00 DPTH 170.00	109,900	TOWN TAXABLE VALUE		109,900	
Massena, NY 13662	BANK8888111		SCHOOL TAXABLE VALUE		81,400	
	EAST-0334252 NRTH-1803876		FD022 Louisville Fire Prot		109,900 TO M	
	DEED BOOK 901 PG-587		WD026 E Louisville Water		.00 UN	
	FULL MARKET VALUE	113,299				
***** 8.044-1-24 *****						
	408 Cr 41					
8.044-1-24	210 1 Family Res		RPTL466_f 41690	0	2,850	2,850
Chestnut James R	Massena 1 405801	12,700	Basic Star 41854	0	0	28,500
Chestnut Ann F	FRNT 150.00 DPTH 290.00	177,200	COUNTY TAXABLE VALUE		174,350	
408 County Route 41	ACRES 0.94		TOWN TAXABLE VALUE		174,350	
Massena, NY 13662	EAST-0335474 NRTH-1803718		SCHOOL TAXABLE VALUE		145,850	
	DEED BOOK 2000 PG-7840		FD022 Louisville Fire Prot		177,200 TO M	
	FULL MARKET VALUE	182,680	WD026 E Louisville Water		.00 UN	
***** 8.044-1-25 *****						
	398 Cr 41					
8.044-1-25	210 1 Family Res		Vet - Comb 41131	0	19,000	19,000
Grose David J	Massena 1 405801	14,300	Vet - Disa 41141	0	18,020	18,020
Grose Dierdre N	150x290x153x317	180,200	Basic Star 41854	0	0	28,500
398 County Route 41	FRNT 150.00 DPTH		COUNTY TAXABLE VALUE		143,180	
Massena, NY 13662	ACRES 1.00		TOWN TAXABLE VALUE		143,180	
	EAST-0335584 NRTH-1803598		SCHOOL TAXABLE VALUE		151,700	
	DEED BOOK 1058 PG-256		FD022 Louisville Fire Prot		180,200 TO M	
	FULL MARKET VALUE	185,773	WD026 E Louisville Water		.00 UN	
***** 8.044-1-26 *****						
	392 Cr 41					
8.044-1-26	210 1 Family Res		Basic Star 41854	0	0	28,500
Thompson Patrick	Massena 1 405801	15,300	COUNTY TAXABLE VALUE		181,100	
Thompson Kim	150x317x153x345	181,100	TOWN TAXABLE VALUE		181,100	
392 County Route 41	FRNT 150.00 DPTH		SCHOOL TAXABLE VALUE		152,600	
Massena, NY 13662-3121	ACRES 1.10		FD022 Louisville Fire Prot		181,100 TO M	
	EAST-0335693 NRTH-1803489		WD026 E Louisville Water		.00 UN	
	DEED BOOK 2008 PG-16779					
	FULL MARKET VALUE	186,701				
***** 8.044-1-27 *****						
	380 Cr 41					
8.044-1-27	210 1 Family Res		Basic Star 41854	0	0	28,500
Smith James D	Massena 1 405801	13,300	COUNTY TAXABLE VALUE		185,500	
Smith Anne M	175x345x178x378	185,500	TOWN TAXABLE VALUE		185,500	
380 County Route 41	SP180000		SCHOOL TAXABLE VALUE		157,000	
Massena, NY 13662	FRNT 175.00 DPTH 362.00		FD022 Louisville Fire Prot		185,500 TO M	
	ACRES 1.50		WD026 E Louisville Water		.00 UN	
	EAST-0335786 NRTH-1803345					
	DEED BOOK 2002 PG-11233					
	FULL MARKET VALUE	191,237				

STATE OF NEW YORK
 COUNTY - St Lawrence
 TOWN - Louisville
 SWIS - 405289

2 0 1 3 T E N T A T I V E A S S E S S M E N T R O L L
 T A X A B L E SECTION OF THE ROLL - 1

PAGE 121
 VALUATION DATE-JUL 01, 2012
 TAXABLE STATUS DATE-MAR 01, 2013

TAX MAP NUMBER SEQUENCE
 UNIFORM PERCENT OF VALUE IS 097.00
 UNIFORM PERCENT OF VALUE IS 097.00

TAX MAP PARCEL NUMBER	PROPERTY LOCATION & CLASS	ASSESSMENT	EXEMPTION CODE-----	COUNTY-----	TOWN-----	SCHOOL
CURRENT OWNERS NAME	SCHOOL DISTRICT	LAND	TAX DESCRIPTION	TAXABLE VALUE		
CURRENT OWNERS ADDRESS	PARCEL SIZE/GRID COORD	TOTAL	SPECIAL DISTRICTS	ACCOUNT NO.		
***** 8.044-1-28 *****						
	376 CR 41					
8.044-1-28	210 1 Family Res		Basic Star 41854	0	0	0 28,500
Saumier Randall W	Massena 1 405801	14,000	COUNTY TAXABLE VALUE		265,000	
Saumier Joan E	FRNT 200.00 DPTH 396.00	265,000	TOWN TAXABLE VALUE		265,000	
376 County Route 41	EAST-0335935 NRTH-1803223		SCHOOL TAXABLE VALUE		236,500	
Massena, NY 13662-3121	DEED BOOK 2012 PG-8282		FD022 Louisville Fire Prot		265,000 TO M	
	FULL MARKET VALUE	273,196	WD026 E Louisville Water		.00 UN	
***** 8.044-1-30 *****						
	Tucker Ter					
8.044-1-30	314 Rural vac<10		COUNTY TAXABLE VALUE		4,800	
Hart Regent	Massena 1 405801	4,800	TOWN TAXABLE VALUE		4,800	
Hart Rene	FRNT 95.00 DPTH 198.00	4,800	SCHOOL TAXABLE VALUE		4,800	
393 County Route 41	EAST-0334392 NRTH-1803684		FD022 Louisville Fire Prot		4,800 TO M	
Massena, NY 13662	FULL MARKET VALUE	4,948	WD026 E Louisville Water		.00 UN	
***** 8.044-1-31 *****						
	Off CR 41					
8.044-1-31	314 Rural vac<10		COUNTY TAXABLE VALUE		2,500	
Clark Jeffrey A	Massena 1 405801	2,500	TOWN TAXABLE VALUE		2,500	
Clark Amber L	FRNT 100.00 DPTH 273.00	2,500	SCHOOL TAXABLE VALUE		2,500	
387 County Route 41	EAST-0335292 NRTH-1803050		AG002 Ag Dist #2		.00 MT	
Massena, NY 13662-3121	DEED BOOK 2012 PG-14220		FD022 Louisville Fire Prot		2,500 TO M	
	FULL MARKET VALUE	2,577	WD026 E Louisville Water		.00 UN	
***** 8.044-3-1 *****						
	345 Cr 41					1- 49- 3
8.044-3-1	210 1 Family Res		Enhanced S 41834	0	0	0 52,600
Martin Roger	Massena 1 405801	15,000	COUNTY TAXABLE VALUE		52,600	
345 County Route 41	FRNT 300.00 DPTH 167.00	52,600	TOWN TAXABLE VALUE		52,600	
Massena, NY 13662	EAST-0336133 NRTH-1802302		SCHOOL TAXABLE VALUE		0	
	DEED BOOK 840 PG-00294		AG002 Ag Dist #2		.00 MT	
	FULL MARKET VALUE	54,227	FD022 Louisville Fire Prot		52,600 TO M	
			WD026 E Louisville Water		.00 UN	
***** 8.044-3-2 *****						
	339 Cr 41					1- 83-11
8.044-3-2	210 1 Family Res		Basic Star 41854	0	0	0 28,500
MaCauley Michael J	Massena 1 405801	9,600	COUNTY TAXABLE VALUE		66,000	
MaCauley Wanda	FRNT 100.00 DPTH 167.00	66,000	TOWN TAXABLE VALUE		66,000	
339 County Route 41	EAST-0336199 NRTH-1802200		SCHOOL TAXABLE VALUE		37,500	
Massena, NY 13662	DEED BOOK 1049 PG-00321		AG002 Ag Dist #2		.00 MT	
	FULL MARKET VALUE	68,041	FD022 Louisville Fire Prot		66,000 TO M	
			WD026 E Louisville Water		.00 UN	

STATE OF NEW YORK
 COUNTY - St Lawrence
 TOWN - Louisville
 SWIS - 405289

2 0 1 3 T E N T A T I V E A S S E S S M E N T R O L L
 T A X A B L E SECTION OF THE ROLL - 1

PAGE 122
 VALUATION DATE-JUL 01, 2012
 TAXABLE STATUS DATE-MAR 01, 2013

TAX MAP NUMBER SEQUENCE
 UNIFORM PERCENT OF VALUE IS 097.00
 UNIFORM PERCENT OF VALUE IS 097.00

TAX MAP PARCEL NUMBER	PROPERTY LOCATION & CLASS	ASSESSMENT	EXEMPTION CODE-----	COUNTY-----	TOWN-----	SCHOOL
CURRENT OWNERS NAME	SCHOOL DISTRICT	LAND	TAX DESCRIPTION	TAXABLE VALUE		
CURRENT OWNERS ADDRESS	PARCEL SIZE/GRID COORD	TOTAL	SPECIAL DISTRICTS			ACCOUNT NO.
***** 8.044-3-4 *****						
	331 Cr 41					1-42-1
8.044-3-4	210 1 Family Res		Basic Star 41854	0	0	28,500
Trevino Karen	Massena 1 405801	9,600	COUNTY TAXABLE VALUE		45,600	
331 County Route 41	FRNT 100.00 DPTH 167.00	45,600	TOWN TAXABLE VALUE		45,600	
Massena, NY 13662-9998	BANK8888209		SCHOOL TAXABLE VALUE		17,100	
	EAST-0336294 NRTH-1802025		AG002 Ag Dist #2		.00 MT	
	DEED BOOK 1090 PG-461		FD022 Louisville Fire Prot		45,600 TO M	
	FULL MARKET VALUE	47,010	WD026 E Louisville Water		.00 UN	
***** 8.044-3-5 *****						
	327 Cr 41					1- 19- 8
8.044-3-5	270 Mfg housing		Vet Pro Ra 41111	0	7,105	0
Colby Lorraine T	Massena 1 405801	9,600	Enhanced S 41834	0	0	30,200
327 County Route 41	FRNT 100.00 DPTH 167.00	30,200	COUNTY TAXABLE VALUE		23,095	
Massena, NY 13662	EAST-0336345 NRTH-1801937		TOWN TAXABLE VALUE		23,095	
	DEED BOOK 739 PG-00494		SCHOOL TAXABLE VALUE		0	
	FULL MARKET VALUE	31,134	AG002 Ag Dist #2		.00 MT	
			FD022 Louisville Fire Prot		30,200 TO M	
			WD026 E Louisville Water		.00 UN	
***** 8.044-3-6 *****						
	323 Cr 41					1- 60- 3
8.044-3-6	210 1 Family Res		Basic Star 41854	0	0	28,500
Rupert James R	Massena 1 405801	9,600	COUNTY TAXABLE VALUE		90,000	
Rand Brenda J	FRNT 100.00 DPTH 167.00	90,000	TOWN TAXABLE VALUE		90,000	
323 County Route 41	EAST-0336400 NRTH-1801862		SCHOOL TAXABLE VALUE		61,500	
Massena, NY 13662	DEED BOOK 2008 PG-6709		AG002 Ag Dist #2		.00 MT	
	FULL MARKET VALUE	92,784	FD022 Louisville Fire Prot		90,000 TO M	
			WD026 E Louisville Water		.00 UN	
***** 8.044-3-7 *****						
	333 Cr 41					1- 42-12
8.044-3-7	210 1 Family Res		Basic Star 41854	0	0	28,500
Lakins David (LU)	Massena 1 405801	9,600	COUNTY TAXABLE VALUE		59,800	
Lakins Linda (LU)	FRNT 100.00 DPTH 167.00	59,800	TOWN TAXABLE VALUE		59,800	
333 County Route 41	EAST-0336236 NRTH-1802105		SCHOOL TAXABLE VALUE		31,300	
Massena, NY 13662	DEED BOOK 2008 PG-21947		AG002 Ag Dist #2		.00 MT	
	FULL MARKET VALUE	61,649	FD022 Louisville Fire Prot		59,800 TO M	
			WD026 E Louisville Water		.00 UN	

STATE OF NEW YORK
 COUNTY - St Lawrence
 TOWN - Louisville
 SWIS - 405289

2 0 1 3 T E N T A T I V E A S S E S S M E N T R O L L
 T A X A B L E SECTION OF THE ROLL - 1
 M A P S E C T I O N - 008
 S U B - S E C T I O N - 044
 UNIFORM PERCENT OF VALUE IS 097.00

PAGE 123
 VALUATION DATE-JUL 01, 2012
 TAXABLE STATUS DATE-MAR 01, 2013
 RPS150/V04/L015
 CURRENT DATE 4/22/2013

*** S P E C I A L D I S T R I C T S U M M A R Y ***

CODE	DISTRICT NAME	TOTAL PARCELS	EXTENSION TYPE	EXTENSION VALUE	AD VALOREM VALUE	EXEMPT AMOUNT	TAXABLE VALUE
AG002	Ag Dist #2	7	MOVTAX				
FD022	Louisville Fir	29	TOTAL M		2459,500		2459,500
WD026	E Louisville W	29	UNITS				

*** S C H O O L D I S T R I C T S U M M A R Y ***

CODE	DISTRICT NAME	TOTAL PARCELS	ASSESSED LAND	ASSESSED TOTAL	EXEMPT AMOUNT	TOTAL TAXABLE	STAR AMOUNT	STAR TAXABLE
405801	Massena 1	29	353,400	2459,500	2,850	2456,650	862,020	1594,630
	S U B - T O T A L	29	353,400	2459,500	2,850	2456,650	862,020	1594,630
	T O T A L	29	353,400	2459,500	2,850	2456,650	862,020	1594,630

*** S Y S T E M C O D E S S U M M A R Y ***

NO SYSTEM EXEMPTIONS AT THIS LEVEL

*** E X E M P T I O N S U M M A R Y ***

CODE	DESCRIPTION	TOTAL PARCELS	COUNTY	TOWN	SCHOOL
41111	Vet Pro Ra	1	7,105	7,105	
41121	Vet - Wart	2	17,730	17,730	
41131	Vet - Comb	2	38,000	38,000	
41141	Vet - Disa	1	18,020	18,020	
41690	RPTL466_f	1	2,850	2,850	2,850
41834	Enhanced S	6			320,520
41854	Basic Star	19			541,500
	T O T A L	32	83,705	83,705	864,870

STATE OF NEW YORK
 COUNTY - St Lawrence
 TOWN - Louisville
 SWIS - 405289

2 0 1 3 T E N T A T I V E A S S E S S M E N T R O L L
 T A X A B L E SECTION OF THE ROLL - 1
 M A P S E C T I O N - 008
 S U B - S E C T I O N - 044
 UNIFORM PERCENT OF VALUE IS 097.00

PAGE 124
 VALUATION DATE-JUL 01, 2012
 TAXABLE STATUS DATE-MAR 01, 2013
 RPS150/V04/L015
 CURRENT DATE 4/22/2013

*** G R A N D T O T A L S ***

ROLL SEC	DESCRIPTION	TOTAL PARCELS	ASSESSED LAND	ASSESSED TOTAL	TAXABLE COUNTY	TAXABLE TOWN	TAXABLE SCHOOL	STAR TAXABLE
1	TAXABLE	29	353,400	2459,500	2375,795	2375,795	2456,650	1594,630

STATE OF NEW YORK
 COUNTY - St Lawrence
 TOWN - Louisville
 SWIS - 405289

2 0 1 3 T E N T A T I V E A S S E S S M E N T R O L L
 T A X A B L E SECTION OF THE ROLL - 1

PAGE 125
 VALUATION DATE-JUL 01, 2012
 TAXABLE STATUS DATE-MAR 01, 2013

TAX MAP NUMBER SEQUENCE
 UNIFORM PERCENT OF VALUE IS 097.00
 UNIFORM PERCENT OF VALUE IS 097.00

TAX MAP PARCEL NUMBER	PROPERTY LOCATION & CLASS	ASSESSMENT	EXEMPTION CODE-----	COUNTY-----	TOWN-----	SCHOOL
CURRENT OWNERS NAME	SCHOOL DISTRICT	LAND	TAX DESCRIPTION	TAXABLE VALUE		
CURRENT OWNERS ADDRESS	PARCEL SIZE/GRID COORD	TOTAL	SPECIAL DISTRICTS			ACCOUNT NO.

8.047-1-1.1	142 River Dr/Wilson Hill			8.047-1-1.1		*****
Rakoce Elmer (LU)	210 1 Family Res - WTRFNT		COUNTY TAXABLE VALUE			1- 60- 4
Attn: Richard Rakoce	Massena 1 405801	86,200	TOWN TAXABLE VALUE	115,100		
54 Beach St	Lot 142	115,100	SCHOOL TAXABLE VALUE	115,100		
Massena, NY 13662	NYPA #8510		FD022 Louisville Fire Prot	115,100	TO M	
	FRNT 80.00 DPTH 273.00		LT033 Louisville Light 3	115,100	TO M	
	EAST-0318864 NRTH-1800153		WD028 Water District #2	.00	FE	
	DEED BOOK 1072 PG-1109					
	FULL MARKET VALUE	118,660				

8.047-1-2.1	140 Muskrat Pt/Wilson Hill			8.047-1-2.1		*****
Rewbotham Dickson F	210 1 Family Res - WTRFNT		Basic Star 41854 0	0		1- 16- 3
Rewbotham Melodie	Massena 1 405801	92,300	COUNTY TAXABLE VALUE	273,000		28,500
140 Muskrat Pt	Lot 140 Wilson Hill	273,000	TOWN TAXABLE VALUE	273,000		
Massena, NY 13662	& NYPA #8511		SCHOOL TAXABLE VALUE	244,500		
	95x20x217x80x176 Seas		FD022 Louisville Fire Prot	273,000	TO M	
	FRNT 76.00 DPTH 267.00		LT033 Louisville Light 3	273,000	TO M	
	EAST-0318905 NRTH-1800239		WD028 Water District #2	.00	FE	
	DEED BOOK 1088 PG-348					
	FULL MARKET VALUE	281,443				

8.047-1-3	138 Muskrat Pt/Wilson Hill			8.047-1-3		*****
Besio John H	260 Seasonal res - WTRFNT		COUNTY TAXABLE VALUE	106,100		1- 41-12
Besio Teresa G	Massena 1 405801	84,500	TOWN TAXABLE VALUE	106,100		
34 Meadow Dr	Lot 138 Wilson Hill	106,100	SCHOOL TAXABLE VALUE	106,100		
Jericho, VT 05465	124x176x100wfx112		FD022 Louisville Fire Prot	106,100	TO M	
	FRNT 101.00 DPTH 176.00		LT033 Louisville Light 3	106,100	TO M	
	EAST-0318950 NRTH-1800294		WD028 Water District #2	.00	FE	
	DEED BOOK 1002 PG-994					
	FULL MARKET VALUE	109,381				

8.047-1-4	136 Muskrat Pt/Wilson Hill			8.047-1-4		*****
Pellegrino Patricia (LU)	210 1 Family Res - WTRFNT		Enhanced S 41834 0	0		1- 56- 9
136 Muskrat Pt	Massena 1 405801	109,100	COUNTY TAXABLE VALUE	199,400		60,140
Massena, NY 13662	Lot 136 Wilson Hill	199,400	TOWN TAXABLE VALUE	199,400		
	50x112x270x121 Seas		SCHOOL TAXABLE VALUE	139,260		
	FRNT 256.00 DPTH 116.00		FD022 Louisville Fire Prot	199,400	TO M	
	EAST-0319015 NRTH-1800365		LT033 Louisville Light 3	199,400	TO M	
	DEED BOOK 955 PG-701		WD028 Water District #2	.00	FE	
	FULL MARKET VALUE	205,567				

STATE OF NEW YORK
 COUNTY - St Lawrence
 TOWN - Louisville
 SWIS - 405289

2 0 1 3 T E N T A T I V E A S S E S S M E N T R O L L
 T A X A B L E SECTION OF THE ROLL - 1

PAGE 126
 VALUATION DATE-JUL 01, 2012
 TAXABLE STATUS DATE-MAR 01, 2013

TAX MAP NUMBER SEQUENCE
 UNIFORM PERCENT OF VALUE IS 097.00
 UNIFORM PERCENT OF VALUE IS 097.00

TAX MAP PARCEL NUMBER	PROPERTY LOCATION & CLASS	ASSESSMENT	EXEMPTION CODE-----	COUNTY-----	TOWN-----	SCHOOL
CURRENT OWNERS NAME	SCHOOL DISTRICT	LAND	TAX DESCRIPTION	TAXABLE VALUE		
CURRENT OWNERS ADDRESS	PARCEL SIZE/GRID COORD	TOTAL	SPECIAL DISTRICTS	ACCOUNT NO.		
***** 8.047-1-5 *****						
8.047-1-5	134 Muskrat Pt/Wilson Hill					1- 76-15
Viskovich Gill A & Ann J	260 Seasonal res - WTRFNT		COUNTY TAXABLE VALUE	94,000		
Viskovich Victoria	Massena 1 405801	75,900	TOWN TAXABLE VALUE	94,000		
40 Forest Pl	Lot 134	94,000	SCHOOL TAXABLE VALUE	94,000		
Massena, NY 13662-1419	100x121x85wfx151 Seas		FD022 Louisville Fire Prot	94,000	TO M	
	FRNT 86.00 DPTH 136.00		LT033 Louisville Light 3	94,000	TO M	
	EAST-0319101 NRTH-1800342		WD028 Water District #2	.00	FE	
	DEED BOOK 2012 PG-9370					
	FULL MARKET VALUE	96,907				
***** 8.047-1-6.1 *****						
8.047-1-6.1	132 Muskrat Pt/Wilson Hill		Basic Star 41854	0		1- 46- 3
Garcia James M	210 1 Family Res - WTRFNT		COUNTY TAXABLE VALUE	189,000		28,500
Garcia Vicki J	Massena 1 405801	91,400	TOWN TAXABLE VALUE	189,000		
132 Muskrat Pt	Lot 132 Wilson Hill	189,000	SCHOOL TAXABLE VALUE	160,500		
Massena, NY 13662-3180	& NYPA Parcel #8515		FD022 Louisville Fire Prot	189,000	TO M	
	FRNT 72.00 DPTH 271.00		LT033 Louisville Light 3	189,000	TO M	
	EAST-0319143 NRTH-1800251		WD028 Water District #2	.00	FE	
	DEED BOOK 2008 PG-12284					
	FULL MARKET VALUE	194,845				
***** 8.047-1-7 *****						
8.047-1-7	130 River Dr/Wilson Hill					1- 66- 4
LaVigne Peter D	260 Seasonal res - WTRFNT		COUNTY TAXABLE VALUE	104,200		
Garcia-LaVigne Tracy	Massena 1 405801	85,100	TOWN TAXABLE VALUE	104,200		
101 Aspetuck Ave	Lot 130 Wilson Hill	104,200	SCHOOL TAXABLE VALUE	104,200		
New Milford, CT 06776-2825	92x237x80wfx181		FD022 Louisville Fire Prot	104,200	TO M	
	FRNT 77.00 DPTH 209.00		LT033 Louisville Light 3	104,200	TO M	
	EAST-0319216 NRTH-1800183		WD028 Water District #2	.00	FE	
	DEED BOOK 2000 PG-19997					
	FULL MARKET VALUE	107,423				
***** 8.047-1-8.1 *****						
8.047-1-8.1	128 River Dr/Wilson Hill		Basic Star 41854	0		1- 46- 5
Reitz Connie L	210 1 Family Res - WTRFNT		COUNTY TAXABLE VALUE	171,400		28,500
128 River Dr	Massena 1 405801	81,300	TOWN TAXABLE VALUE	171,400		
Massena, NY 13662	Lot 128 Wilson Hill	171,400	SCHOOL TAXABLE VALUE	142,900		
	NYPA Paarcel #8517		FD022 Louisville Fire Prot	171,400	TO M	
	100' x 266' x 70'wf x 253		LT033 Louisville Light 3	171,400	TO M	
	FRNT 70.00 DPTH 260.00		WD028 Water District #2	.00	FE	
	EAST-0319307 NRTH-1800189					
	DEED BOOK 2005 PG-7875					
	FULL MARKET VALUE	176,701				

STATE OF NEW YORK
 COUNTY - St Lawrence
 TOWN - Louisville
 SWIS - 405289

2 0 1 3 T E N T A T I V E A S S E S S M E N T R O L L
 T A X A B L E SECTION OF THE ROLL - 1

PAGE 127
 VALUATION DATE-JUL 01, 2012
 TAXABLE STATUS DATE-MAR 01, 2013

TAX MAP NUMBER SEQUENCE
 UNIFORM PERCENT OF VALUE IS 097.00
 UNIFORM PERCENT OF VALUE IS 097.00

TAX MAP PARCEL NUMBER	PROPERTY LOCATION & CLASS	ASSESSMENT	EXEMPTION CODE-----	COUNTY-----	TOWN-----	SCHOOL
CURRENT OWNERS NAME	SCHOOL DISTRICT	LAND	TAX DESCRIPTION	TAXABLE VALUE		
CURRENT OWNERS ADDRESS	PARCEL SIZE/GRID COORD	TOTAL	SPECIAL DISTRICTS			ACCOUNT NO.
***** 8.047-1-9.1 *****						
8.047-1-9.1	126 River Dr/Wilson Hill					1- 81- 3
Wood William C	260 Seasonal res - WTRFNT		COUNTY TAXABLE VALUE	100,300		
% Charles Wood	Massena 1 405801	91,400	TOWN TAXABLE VALUE	100,300		
910 Villa Dr	Lot 126	100,300	SCHOOL TAXABLE VALUE	100,300		
North Myrtle Beach, SC	& NYPA #8518		FD022 Louisville Fire Prot	100,300 TO M		
29582-2540	FRNT 96.00 DPTH 247.00		LT033 Louisville Light 3	100,300 TO M		
	EAST-0319403 NRTH-1800150		WD028 Water District #2	.00 FE		
	DEED BOOK 2005 PG-4086					
	FULL MARKET VALUE	103,402				
***** 8.047-1-10 *****						
8.047-1-10	124 River Dr/Wilson Hill		Basic Star 41854	0	0	1-41-15
Boyce James P	210 1 Family Res - WTRFNT		COUNTY TAXABLE VALUE	134,200	0	28,500
Boyce Sarah L	Massena 1 405801	97,500	TOWN TAXABLE VALUE	134,200		
124 River Dr	Lot 124	134,200	SCHOOL TAXABLE VALUE	105,700		
Massena, NY 13662	85X194x92x229		FD022 Louisville Fire Prot	134,200 TO M		
	FRNT 92.00 DPTH 194.00		LT033 Louisville Light 3	134,200 TO M		
	EAST-0319464 NRTH-1800051		WD028 Water District #2	.00 FE		
	DEED BOOK 2000 PG-18143					
	FULL MARKET VALUE	138,351				
***** 8.047-1-11 *****						
8.047-1-11	122 River Dr/Wilson Hill					1- 13- 7
Boyce Pauline (LU)	260 Seasonal res - WTRFNT		COUNTY TAXABLE VALUE	113,700		
17 Baldwin St	Massena 1 405801	97,500	TOWN TAXABLE VALUE	113,700		
Massena, NY 13662	Lot 122	113,700	SCHOOL TAXABLE VALUE	113,700		
	85x229x99x281		FD022 Louisville Fire Prot	113,700 TO M		
	FRNT 99.00 DPTH 255.00		LT033 Louisville Light 3	113,700 TO M		
	EAST-0319540 NRTH-1800014		WD028 Water District #2	.00 FE		
	DEED BOOK 2006 PG-23220					
	FULL MARKET VALUE	117,216				
***** 8.047-1-12.1 *****						
8.047-1-12.1	120 River Dr/Wilson Hill		Basic Star 41854	0	0	1- 72- 1
Boyce John Richard Jr	210 1 Family Res - WTRFNT		COUNTY TAXABLE VALUE	304,900	0	28,500
120 River Dr	Massena 1 405801	95,700	TOWN TAXABLE VALUE	304,900		
Massena, NY 13662	Lot 120 Wilson Hill	304,900	SCHOOL TAXABLE VALUE	276,400		
	& NYPA Parcel #8521		FD022 Louisville Fire Prot	304,900 TO M		
	85' x 383' x 83'wf x 363'		LT033 Louisville Light 3	304,900 TO M		
	FRNT 83.00 DPTH 373.00		WD028 Water District #2	.00 FE		
	EAST-0319640 NRTH-1800088					
	DEED BOOK 953 PG-987					
	FULL MARKET VALUE	314,330				

STATE OF NEW YORK
 COUNTY - St Lawrence
 TOWN - Louisville
 SWIS - 405289

2 0 1 3 T E N T A T I V E A S S E S S M E N T R O L L
 T A X A B L E SECTION OF THE ROLL - 1

PAGE 128
 VALUATION DATE-JUL 01, 2012
 TAXABLE STATUS DATE-MAR 01, 2013

TAX MAP NUMBER SEQUENCE
 UNIFORM PERCENT OF VALUE IS 097.00
 UNIFORM PERCENT OF VALUE IS 097.00

TAX MAP PARCEL NUMBER	PROPERTY LOCATION & CLASS	ASSESSMENT	EXEMPTION CODE-----	COUNTY-----	TOWN-----	SCHOOL
CURRENT OWNERS NAME	SCHOOL DISTRICT	LAND	TAX DESCRIPTION	TAXABLE VALUE		
CURRENT OWNERS ADDRESS	PARCEL SIZE/GRID COORD	TOTAL	SPECIAL DISTRICTS	ACCOUNT NO.		
***** 8.047-1-13.1 *****						
8.047-1-13.1	144 River Dr/Wilson Hill					
Lenney William J	210 1 Family Res - WTRFNT		Basic Star 41854	0	0	0 28,500
Lenney Elizabeth	Massena 1 405801	91,400	COUNTY TAXABLE VALUE		184,400	
144 River Dr	Lot 144 Wilson Hill	184,400	TOWN TAXABLE VALUE		184,400	
Massena, NY 13662	NYPA Parcel #8509		SCHOOL TAXABLE VALUE		155,900	
	FRNT 115.00 DPTH 259.00		FD022 Louisville Fire Prot		184,400 TO M	
	ACRES 0.39		LT033 Louisville Light 3		184,400 TO M	
	EAST-0318811 NRTH-1800080		WD028 Water District #2		.00 FE	
	DEED BOOK 2009 PG-4740					
	FULL MARKET VALUE	190,103				
***** 8.047-1-14.1 *****						
8.047-1-14.1	146 River Dr/Wilson Hill					
Hazel Scott	260 Seasonal res - WTRFNT		COUNTY TAXABLE VALUE		102,100	1- 61- 6
14 Riverview Dr	Massena 1 405801	91,400	TOWN TAXABLE VALUE		102,100	
Massena, NY 13662-3138	Lot 146 Wilson Hill	102,100	SCHOOL TAXABLE VALUE		102,100	
	& NYPA Parcel #8508		FD022 Louisville Fire Prot		102,100 TO M	
	82'x263'x114'wfx267'		LT033 Louisville Light 3		102,100 TO M	
	FRNT 114.00 DPTH 265.00		WD028 Water District #2		.00 FE	
	EAST-0318760 NRTH-1800001					
	DEED BOOK 2010 PG-13338					
	FULL MARKET VALUE	105,258				
***** 8.047-1-15.1 *****						
8.047-1-15.1	118 River Dr/Wilson Hill					
Schneider Margery G	210 1 Family Res - WTRFNT		Enhanced S 41834	0	0	0 60,140
118 River Dr	Massena 1 405801	82,800	COUNTY TAXABLE VALUE		287,000	
Massena, NY 13662	Lot 118 Wilson Hill	287,000	TOWN TAXABLE VALUE		287,000	
	& NYPA Parcel #8522		SCHOOL TAXABLE VALUE		226,860	
	78' x 363' x 100wf x 290'		FD022 Louisville Fire Prot		287,000 TO M	
	FRNT 100.00 DPTH 327.00		LT033 Louisville Light 3		287,000 TO M	
	EAST-0319700 NRTH-1800048		WD028 Water District #2		.00 FE	
	DEED BOOK 1048 PG-770					
	FULL MARKET VALUE	295,876				
***** 8.047-1-28 *****						
8.047-1-28	Muskrat Pt/Wilson Hill					
Besio John H	971 Wetlands - WTRFNT		COUNTY TAXABLE VALUE		2,000	8- 88- 8
Besio Susan W	Massena 1 405801	2,000	TOWN TAXABLE VALUE		2,000	
34 Meadow Dr	FRNT 100.00 DPTH 56.00	2,000	SCHOOL TAXABLE VALUE		2,000	
Jericho, VT 05465-2088	ACRES 0.12		FD022 Louisville Fire Prot		2,000 TO M	
	EAST-0318872 NRTH-1800357		LT033 Louisville Light 3		2,000 TO M	
	DEED BOOK 2009 PG-14647		WD028 Water District #2		.00 FE	
	FULL MARKET VALUE	2,062				

STATE OF NEW YORK
COUNTY - St Lawrence
TOWN - Louisville
SWIS - 405289

2 0 1 3 T E N T A T I V E A S S E S S M E N T R O L L
T A X A B L E SECTION OF THE ROLL - 1

PAGE 129
VALUATION DATE-JUL 01, 2012
TAXABLE STATUS DATE-MAR 01, 2013

TAX MAP NUMBER SEQUENCE
UNIFORM PERCENT OF VALUE IS 097.00
UNIFORM PERCENT OF VALUE IS 097.00

TAX MAP PARCEL NUMBER	PROPERTY LOCATION & CLASS	ASSESSMENT	EXEMPTION CODE-----	COUNTY-----	TOWN-----	SCHOOL
CURRENT OWNERS NAME	SCHOOL DISTRICT	LAND	TAX DESCRIPTION	TAXABLE VALUE		
CURRENT OWNERS ADDRESS	PARCEL SIZE/GRID COORD	TOTAL	SPECIAL DISTRICTS			ACCOUNT NO.
***** 8.047-1-33 *****						
116	River Dr/Wilson Hill					1- 8-13
8.047-1-33	210 1 Family Res - WTRFNT		COUNTY TAXABLE VALUE	437,300		
Mereau Susan M	Massena 1 405801	78,000	TOWN TAXABLE VALUE	437,300		
116 River Dr	Lot 116	437,300	SCHOOL TAXABLE VALUE	437,300		
Massena, NY 13662-3179	NYPA Parcel #8523		FD022 Louisville Fire Prot	437,300 TO M		
	100'x290'x68'wfx249'		LT033 Louisville Light 3	437,300 TO M		
	FRNT 68.00 DPTH 270.00		WD028 Water District #2	.00 FE		
	EAST-0319755 NRTH-1799991					
	DEED BOOK 1107 PG-1018					
	FULL MARKET VALUE	450,825				
***** 8.047-1-34 *****						
114	River Dr/Wilson Hill					1- 43- 7
8.047-1-34	260 Seasonal res - WTRFNT		COUNTY TAXABLE VALUE	134,200		
Hitsman Ricky G	Massena 1 405801	73,600	TOWN TAXABLE VALUE	134,200		
Hitsman Mary A	Lot 114	134,200	SCHOOL TAXABLE VALUE	134,200		
174 Jefferson Ave	& NYPA Parcel #8524		FD022 Louisville Fire Prot	134,200 TO M		
Massena, NY 13662	100' x 249 x 52'wf x 239'		LT033 Louisville Light 3	134,200 TO M		
	FRNT 52.00 DPTH 244.00		WD028 Water District #2	.00 FE		
	EAST-0319828 NRTH-1799957					
	DEED BOOK 974 PG-248					
	FULL MARKET VALUE	138,351				
***** 8.047-2-1 *****						
104	Panther Pt/Wilson Hill					1- 27- 8
8.047-2-1	260 Seasonal res - WTRFNT		COUNTY TAXABLE VALUE	130,000		
Salamon Lorraine	Massena 1 405801	64,400	TOWN TAXABLE VALUE	130,000		
Tebo Thomas J	Lot 104 Wilson Hill	130,000	SCHOOL TAXABLE VALUE	130,000		
1643 County Route 38	108x104x80wfx46		FD022 Louisville Fire Prot	130,000 TO M		
Norfolk, NY 13667-3236	FRNT 96.00 DPTH 75.00		LT033 Louisville Light 3	130,000 TO M		
	EAST-0320160 NRTH-1800123		WD028 Water District #2	.00 FE		
	DEED BOOK 2013 PG-1030					
PRIOR OWNER ON 3/01/2013	DEED BOOK 2013 PG-1030					
Salamon Lorraine	FULL MARKET VALUE	134,021				
***** 8.047-2-2.11 *****						
102	Panther Pt/Wilson Hill					1- 52-12
8.047-2-2.11	260 Seasonal res - WTRFNT		COUNTY TAXABLE VALUE	129,800		
Moroney Family Irrevoc Trust	Massena 1 405801	112,700	TOWN TAXABLE VALUE	129,800		
James B Maroney, Trustee	Lot 102 Wilson Hill	129,800	SCHOOL TAXABLE VALUE	129,800		
James B Moroney, Trustee	and NYPA #8576		FD022 Louisville Fire Prot	129,800 TO M		
PO Box 252	FRNT 456.00 DPTH		LT033 Louisville Light 3	129,800 TO M		
Galway, NY 12074-0252	ACRES 1.00		WD028 Water District #2	.00 FE		
	EAST-0320208 NRTH-1800312					
	DEED BOOK 2009 PG-11763					
	FULL MARKET VALUE	133,814				

STATE OF NEW YORK
 COUNTY - St Lawrence
 TOWN - Louisville
 SWIS - 405289

2 0 1 3 T E N T A T I V E A S S E S S M E N T R O L L
 T A X A B L E SECTION OF THE ROLL - 1

PAGE 130
 VALUATION DATE-JUL 01, 2012
 TAXABLE STATUS DATE-MAR 01, 2013

TAX MAP NUMBER SEQUENCE
 UNIFORM PERCENT OF VALUE IS 097.00
 UNIFORM PERCENT OF VALUE IS 097.00

TAX MAP PARCEL NUMBER	PROPERTY LOCATION & CLASS	ASSESSMENT	EXEMPTION CODE-----	COUNTY-----	TOWN-----	SCHOOL
CURRENT OWNERS NAME	SCHOOL DISTRICT	LAND	TAX DESCRIPTION	TAXABLE VALUE		
CURRENT OWNERS ADDRESS	PARCEL SIZE/GRID COORD	TOTAL	SPECIAL DISTRICTS			ACCOUNT NO.
***** 8.047-2-3.1 *****						
100	Panther Pt/Wilson Hill					1- 20- 2
8.047-2-3.1	210 1 Family Res - WTRFNT		Basic Star 41854	0	0	28,500
Frary David A	Massena 1 405801	74,900	COUNTY TAXABLE VALUE		349,600	
Frary Linda S	Lot 100 W Hill	349,600	TOWN TAXABLE VALUE		349,600	
100 Panther Pt	& NYPA Parcel #8529		SCHOOL TAXABLE VALUE		321,100	
Massena, NY 13662	FRNT 53.00 DPTH 230.00		FD022 Louisville Fire Prot		349,600 TO M	
	EAST-0320313 NRTH-1800156		LT033 Louisville Light 3		349,600 TO M	
	DEED BOOK 1043 PG-01093		WD028 Water District #2		.00 FE	
	FULL MARKET VALUE	360,412				
***** 8.047-2-4.1 *****						
98	Panther Pt/Wilson Hill					1- 48- 3
8.047-2-4.1	260 Seasonal res - WTRFNT		COUNTY TAXABLE VALUE		130,000	
Frary David A	Massena 1 405801	83,200	TOWN TAXABLE VALUE		130,000	
Frary Linda S	Lot 98	130,000	SCHOOL TAXABLE VALUE		130,000	
100 Panther Pt	& NYPA Parcel #8530		FD022 Louisville Fire Prot		130,000 TO M	
Massena, NY 13662	FRNT 64.00 DPTH 308.00		LT033 Louisville Light 3		130,000 TO M	
	EAST-0320317 NRTH-1800050		WD028 Water District #2		.00 FE	
	DEED BOOK 2004 PG-15810					
	FULL MARKET VALUE	134,021				
***** 8.047-2-6 *****						
94	River Dr/Wilson Hill					1- 61-11
8.047-2-6	210 1 Family Res - WTRFNT		Basic Star 41854	0	0	28,500
Durant Charles E	Massena 1 405801	78,500	COUNTY TAXABLE VALUE		141,600	
94 River Dr	Lot 94 Wilson Hill	141,600	TOWN TAXABLE VALUE		141,600	
Massena, NY 13662	120x224x72x219		SCHOOL TAXABLE VALUE		113,100	
	FRNT 72.00 DPTH 221.00		FD022 Louisville Fire Prot		141,600 TO M	
	EAST-0320498 NRTH-1799970		LT033 Louisville Light 3		141,600 TO M	
	DEED BOOK 2007 PG-16622		WD028 Water District #2		.00 FE	
	FULL MARKET VALUE	145,979				
***** 8.047-2-7 *****						
92	River Dr/Wilson Hill					1- 65-15
8.047-2-7	260 Seasonal res - WTRFNT		COUNTY TAXABLE VALUE		115,500	
LaVigne Todd	Massena 1 405801	94,900	TOWN TAXABLE VALUE		115,500	
LaVigne Missie	Lot 92 Wilson Hill	115,500	SCHOOL TAXABLE VALUE		115,500	
PO Box 313	85'x219'x86'x183'		FD022 Louisville Fire Prot		115,500 TO M	
North Bangor, NY 12966	FRNT 86.00 DPTH 201.00		LT033 Louisville Light 3		115,500 TO M	
	ACRES 0.43		WD028 Water District #2		.00 FE	
	EAST-0320596 NRTH-1800015					
	DEED BOOK 2006 PG-18937					
	FULL MARKET VALUE	119,072				

STATE OF NEW YORK
 COUNTY - St Lawrence
 TOWN - Louisville
 SWIS - 405289

2 0 1 3 T E N T A T I V E A S S E S S M E N T R O L L
 T A X A B L E SECTION OF THE ROLL - 1

PAGE 131
 VALUATION DATE-JUL 01, 2012
 TAXABLE STATUS DATE-MAR 01, 2013

TAX MAP NUMBER SEQUENCE
 UNIFORM PERCENT OF VALUE IS 097.00
 UNIFORM PERCENT OF VALUE IS 097.00

TAX MAP PARCEL NUMBER	PROPERTY LOCATION & CLASS	ASSESSMENT	EXEMPTION CODE-----	COUNTY-----	TOWN-----	SCHOOL
CURRENT OWNERS NAME	SCHOOL DISTRICT	LAND	TAX DESCRIPTION	TAXABLE VALUE		
CURRENT OWNERS ADDRESS	PARCEL SIZE/GRID COORD	TOTAL	SPECIAL DISTRICTS			ACCOUNT NO.
***** 8.047-2-8.1 *****						
8.047-2-8.1	90 Cougar Pt/Wilson Hill		Basic Star 41854	0	0	1- 55-14
Davis Charles	210 1 Family Res - WTRFNT	116,400	COUNTY TAXABLE VALUE		167,800	28,500
Davis Christel	Massena 1 405801	167,800	TOWN TAXABLE VALUE		167,800	
90 Cougar Pt	Lot 90 Wilson Hill		SCHOOL TAXABLE VALUE		139,300	
Massena, NY 13662	&NYPA #8534		FD022 Louisville Fire Prot		167,800 TO M	
	FRNT 31.00 DPTH 268.00		LT033 Louisville Light 3		167,800 TO M	
	EAST-0320690 NRTH-1800093		WD028 Water District #2		.00 FE	
	DEED BOOK 1998 PG-4339					
	FULL MARKET VALUE	172,990				
***** 8.047-2-9 *****						
8.047-2-9	106 Panther Pt/Wilson Hill		Basic Star 41854	0	0	1- 65- 5
Salamon Lorraine	210 1 Family Res - WTRFNT	79,000	COUNTY TAXABLE VALUE		215,000	28,500
104 Panther Pt	Massena 1 405801	215,000	TOWN TAXABLE VALUE		215,000	
Massena, NY 13662-3504	Lot 106 Wilson Hill		SCHOOL TAXABLE VALUE		186,500	
	151x20x180x81x103		FD022 Louisville Fire Prot		215,000 TO M	
	FRNT 81.00 DPTH 141.00		LT033 Louisville Light 3		215,000 TO M	
	EAST-0320160 NRTH-1799989		WD028 Water District #2		.00 FE	
	DEED BOOK 2012 PG-8950					
	FULL MARKET VALUE	221,649				
***** 8.047-2-20 *****						
8.047-2-20	108 River Dr/Wilson Hill		Basic Star 41854	0	0	1- 59-14
Cameron Charles D	210 1 Family Res - WTRFNT	78,500	COUNTY TAXABLE VALUE		300,000	28,500
Cameron Karen L	Massena 1 405801	300,000	TOWN TAXABLE VALUE		300,000	
108 River Dr	Lot 108		SCHOOL TAXABLE VALUE		271,500	
Massena, NY 13662	130x123x100x180		FD022 Louisville Fire Prot		300,000 TO M	
	FRNT 40.00 DPTH 296.00		LT033 Louisville Light 3		300,000 TO M	
	BANK8888869		WD028 Water District #2		.00 FE	
	EAST-0320076 NRTH-1799980					
	DEED BOOK 2006 PG-16042					
	FULL MARKET VALUE	309,278				
***** 8.047-2-21 *****						
8.047-2-21	110 River Dr/Wilson Hill		Basic Star 41854	0	0	1- 68-11
Squires Sandra C	210 1 Family Res - WTRFNT	68,900	COUNTY TAXABLE VALUE		163,600	28,500
110 River Dr	Massena 1 405801	163,600	TOWN TAXABLE VALUE		163,600	
Massena, NY 13662	Lot 110		SCHOOL TAXABLE VALUE		135,100	
	108x121x78wfx123		FD022 Louisville Fire Prot		163,600 TO M	
	FRNT 59.00 DPTH 266.00		LT033 Louisville Light 3		163,600 TO M	
	EAST-0320004 NRTH-1799968		WD028 Water District #2		.00 FE	
	DEED BOOK 990 PG-935					
	FULL MARKET VALUE	168,660				

STATE OF NEW YORK
 COUNTY - St Lawrence
 TOWN - Louisville
 SWIS - 405289

2 0 1 3 T E N T A T I V E A S S E S S M E N T R O L L
 T A X A B L E SECTION OF THE ROLL - 1

PAGE 132
 VALUATION DATE-JUL 01, 2012
 TAXABLE STATUS DATE-MAR 01, 2013

TAX MAP NUMBER SEQUENCE
 UNIFORM PERCENT OF VALUE IS 097.00
 UNIFORM PERCENT OF VALUE IS 097.00

TAX MAP PARCEL NUMBER	PROPERTY LOCATION & CLASS	ASSESSMENT	EXEMPTION CODE-----	COUNTY-----	TOWN-----	SCHOOL
CURRENT OWNERS NAME	SCHOOL DISTRICT	LAND	TAX DESCRIPTION	TAXABLE VALUE		
CURRENT OWNERS ADDRESS	PARCEL SIZE/GRID COORD	TOTAL	SPECIAL DISTRICTS			ACCOUNT NO.

8.047-3-1.1	88 Cougar Pt/Wilson Hill			8.047-3-1.1		*****
Gabri Phillip G	210 1 Family Res - WTRFNT		Basic Star 41854	0	0	1- 50-14
Gabri Lorraine M	Massena 1 405801	80,500	COUNTY TAXABLE VALUE		155,300	28,500
88 Cougar Pt	Lot 88 Wilson Hill	155,300	TOWN TAXABLE VALUE		155,300	
Massena, NY 13662	144x122x56x110x61		SCHOOL TAXABLE VALUE		126,800	
	FRNT 96.00 DPTH 120.00		FD022 Louisville Fire Prot		155,300 TO M	
	BANK8888150		LT033 Louisville Light 3		155,300 TO M	
	EAST-0320717 NRTH-1800163		WD028 Water District #2		.00 FE	
	DEED BOOK 1064 PG-283					
	FULL MARKET VALUE	160,103				

8.047-3-2.11	86 Cougar Pt/Wilson Hill			8.047-3-2.11		*****
Hurlbut Michael R	210 1 Family Res - WTRFNT		Basic Star 41854	0	0	1- 27- 5
Hurlbut Julie A	Massena 1 405801	115,900	COUNTY TAXABLE VALUE		204,800	28,500
86 Cougar Pt	Lot 86 Wilson Hill	204,800	TOWN TAXABLE VALUE		204,800	
Massena, NY 13662	& NYPA Parcel #8665 & 8666		SCHOOL TAXABLE VALUE		176,300	
	FRNT 421.00 DPTH 150.00		FD022 Louisville Fire Prot		204,800 TO M	
	EAST-0320799 NRTH-1800237		LT033 Louisville Light 3		204,800 TO M	
	DEED BOOK 2009 PG-8481		WD028 Water District #2		.00 FE	
	FULL MARKET VALUE	211,134				

8.047-3-3.1	84 Cougar Pt/Wilson Hill			8.047-3-3.1		*****
Fairbanks Mary Jo	210 1 Family Res - WTRFNT		Enhanced S 41834	0	0	1- 76- 8
84 Cougar Pt	Massena 1 405801	79,500	COUNTY TAXABLE VALUE		213,600	60,140
Massena, NY 13662	Lot No 84	213,600	TOWN TAXABLE VALUE		213,600	
	& NYPA Parcel #8575		SCHOOL TAXABLE VALUE		153,460	
	FRNT 47.00 DPTH 285.00		FD022 Louisville Fire Prot		213,600 TO M	
	EAST-0320861 NRTH-1800154		LT033 Louisville Light 3		213,600 TO M	
	DEED BOOK 2008 PG-4936		WD028 Water District #2		.00 FE	
	FULL MARKET VALUE	220,206				

8.047-3-5.1	80 River Dr/Wilson Hill			8.047-3-5.1		*****
Mailhot Family Trust	210 1 Family Res - WTRFNT		COUNTY TAXABLE VALUE		216,700	1- 76- 7
Mailhot Ivan & Nancy	Massena 1 405801	76,700	TOWN TAXABLE VALUE		216,700	
10924 East Laurel Ln	Lot 80	216,700	SCHOOL TAXABLE VALUE		216,700	
Scottsdale, AZ 85259	NYPA #8536		FD022 Louisville Fire Prot		216,700 TO M	
	combined 7/11		LT033 Louisville Light 3		216,700 TO M	
	FRNT 159.00 DPTH 344.00		WD028 Water District #2		.00 FE	
	EAST-0321001 NRTH-1800024					
	DEED BOOK 2008 PG-2119					
	FULL MARKET VALUE	223,402				

STATE OF NEW YORK
 COUNTY - St Lawrence
 TOWN - Louisville
 SWIS - 405289

2 0 1 3 T E N T A T I V E A S S E S S M E N T R O L L
 T A X A B L E SECTION OF THE ROLL - 1

PAGE 133
 VALUATION DATE-JUL 01, 2012
 TAXABLE STATUS DATE-MAR 01, 2013

TAX MAP NUMBER SEQUENCE
 UNIFORM PERCENT OF VALUE IS 097.00
 UNIFORM PERCENT OF VALUE IS 097.00

TAX MAP PARCEL NUMBER	PROPERTY LOCATION & CLASS	ASSESSMENT	EXEMPTION CODE-----	COUNTY-----	TOWN-----	SCHOOL
CURRENT OWNERS NAME	SCHOOL DISTRICT	LAND	TAX DESCRIPTION	TAXABLE VALUE		
CURRENT OWNERS ADDRESS	PARCEL SIZE/GRID COORD	TOTAL	SPECIAL DISTRICTS			ACCOUNT NO.
***** 8.047-3-7 *****						
8.047-3-7	76 River Dr/Wilson Hill					1- 30- 5
Tyo Daniel R	312 Vac w/imprv - WTRFNT		Basic Star 41854	0	0	28,500
Tyo Susan C	Massena 1 405801	84,600	COUNTY TAXABLE VALUE		165,200	
76 River Dr	130x199x70wfx174	165,200	TOWN TAXABLE VALUE		165,200	
Massena, NY 13662	FRNT 70.00 DPTH 186.00		SCHOOL TAXABLE VALUE		136,700	
	EAST-0321173 NRTH-1800054		FD022 Louisville Fire Prot		165,200 TO M	
	DEED BOOK 2005 PG-15647		LT033 Louisville Light 3		165,200 TO M	
	FULL MARKET VALUE	170,309	WD028 Water District #2		.00 FE	
***** 8.047-3-8 *****						
8.047-3-8	74 River Dr/Wilson Hill					1- 14-14
Cecot Shawna M	210 1 Family Res - WTRFNT		Basic Star 41854	0	0	28,500
Cecot Catherine	Massena 1 405801	88,000	COUNTY TAXABLE VALUE		174,000	
74 River Dr	Lot 74	174,000	TOWN TAXABLE VALUE		174,000	
Massena, NY 13662-3141	116x174x90x203 Seasonal		SCHOOL TAXABLE VALUE		145,500	
	FRNT 85.00 DPTH 189.00		FD022 Louisville Fire Prot		174,000 TO M	
	EAST-0321249 NRTH-1800123		LT033 Louisville Light 3		174,000 TO M	
	DEED BOOK 1094 PG-507		WD028 Water District #2		.00 FE	
	FULL MARKET VALUE	179,381				
***** 8.047-3-9 *****						
8.047-3-9	72 River Dr/Wilson Hill					1-64-14
Cecot M Shawna	210 1 Family Res - WTRFNT		Basic Star 41854	0	0	28,500
Green Kathy	Massena 1 405801	77,700	COUNTY TAXABLE VALUE		184,700	
72 River Dr	Lot 72	184,700	TOWN TAXABLE VALUE		184,700	
Massena, NY 13662-3141	105x203x70wfx229x20		SCHOOL TAXABLE VALUE		156,200	
	FRNT 69.00 DPTH 216.00		FD022 Louisville Fire Prot		184,700 TO M	
	EAST-0321304 NRTH-1800192		LT033 Louisville Light 3		184,700 TO M	
	DEED BOOK 2009 PG-19106		WD028 Water District #2		.00 FE	
	FULL MARKET VALUE	190,412				
***** 8.047-3-10 *****						
8.047-3-10	70 Wolverine Pt/Wilson Hill					1- 76-14
Violi Dominick	210 1 Family Res - WTRFNT		Enhanced S 41834	0	0	60,140
Violi Susan W	Massena 1 405801	95,700	COUNTY TAXABLE VALUE		261,600	
70 Wolverine Pt	Lot 70 Wilson Hill	261,600	TOWN TAXABLE VALUE		261,600	
Massena, NY 13662	103x229x100x203-1 Fam Res		SCHOOL TAXABLE VALUE		201,460	
	FRNT 93.00 DPTH 216.00		FD022 Louisville Fire Prot		261,600 TO M	
	EAST-0321339 NRTH-1800267		LT033 Louisville Light 3		261,600 TO M	
	DEED BOOK 2002 PG-11364		WD028 Water District #2		.00 FE	
	FULL MARKET VALUE	269,691				

STATE OF NEW YORK
 COUNTY - St Lawrence
 TOWN - Louisville
 SWIS - 405289

2 0 1 3 T E N T A T I V E A S S E S S M E N T R O L L
 T A X A B L E SECTION OF THE ROLL - 1

PAGE 134
 VALUATION DATE-JUL 01, 2012
 TAXABLE STATUS DATE-MAR 01, 2013

TAX MAP NUMBER SEQUENCE
 UNIFORM PERCENT OF VALUE IS 097.00
 UNIFORM PERCENT OF VALUE IS 097.00

TAX MAP PARCEL NUMBER	PROPERTY LOCATION & CLASS	ASSESSMENT	EXEMPTION CODE-----	COUNTY-----	TOWN-----	SCHOOL
CURRENT OWNERS NAME	SCHOOL DISTRICT	LAND	TAX DESCRIPTION	TAXABLE VALUE		ACCOUNT NO.
CURRENT OWNERS ADDRESS	PARCEL SIZE/GRID COORD	TOTAL	SPECIAL DISTRICTS			
***** 8.047-3-11.1 *****						
8.047-3-11.1	68 Wolverine Pt/Wilson Hill		Basic Star 41854	0	0	1- 71-15
Siddon Stephen L	210 1 Family Res - WTRFNT				0	28,500
Siddon Valerie V	Massena 1 405801	94,900	COUNTY TAXABLE VALUE		230,900	
68 Wolverine Pt	Lot 68 Wilson Hill	230,900	TOWN TAXABLE VALUE		230,900	
Massena, NY 13662	112x203x100wfx157		SCHOOL TAXABLE VALUE		202,400	
	FRNT 97.00 DPTH 248.00		FD022 Louisville Fire Prot		230,900 TO M	
	EAST-0321349 NRTH-1800365		LT033 Louisville Light 3		230,900 TO M	
	DEED BOOK 2001 PG-7808		WD028 Water District #2		.00 FE	
	FULL MARKET VALUE	238,041				
***** 8.047-3-12.1 *****						
8.047-3-12.1	66 Wolverine Pt/Wilson Hill		Basic Star 41854	0	0	1- 37-11
MacDonald John D	210 1 Family Res - WTRFNT				0	28,500
66 Wolverine Pt	Massena 1 405801	86,000	COUNTY TAXABLE VALUE		171,000	
Massena, NY 13662	Lot 66	171,000	TOWN TAXABLE VALUE		171,000	
	& NYPA Parcel #8542		SCHOOL TAXABLE VALUE		142,500	
	FRNT 128.00 DPTH 200.00		FD022 Louisville Fire Prot		171,000 TO M	
	EAST-0321362 NRTH-1800487		LT033 Louisville Light 3		171,000 TO M	
	DEED BOOK 2005 PG-2431		WD028 Water District #2		.00 FE	
	FULL MARKET VALUE	176,289				
***** 8.047-3-13.1 *****						
8.047-3-13.1	64 Wolverine Pt/Wilson Hill		Basic Star 41854	0	0	1- 63- 7
Curran Patrick J	210 1 Family Res - WTRFNT				0	28,500
Curran Lori	Massena 1 405801	106,400	COUNTY TAXABLE VALUE		201,800	
64 Wolverine Pt	Lot 64 Wilson Hill	201,800	TOWN TAXABLE VALUE		201,800	
Massena, NY 13662	50x58x240x86		SCHOOL TAXABLE VALUE		173,300	
	FRNT 591.00 DPTH 160.00		FD022 Louisville Fire Prot		201,800 TO M	
	EAST-0321436 NRTH-1800708		LT033 Louisville Light 3		201,800 TO M	
	DEED BOOK 1105 PG-218		WD028 Water District #2		.00 FE	
	FULL MARKET VALUE	208,041				
***** 8.047-3-26 *****						
8.047-3-26	Cougar Pt/Wilson Hill					8- 88- 8
Gabri Philip G	971 Wetlands - WTRFNT		COUNTY TAXABLE VALUE		1,900	
Gabri Lorraine M	Massena 1 405801	1,900	TOWN TAXABLE VALUE		1,900	
86 Cougar Pt	FRNT 84.00 DPTH 57.00	1,900	SCHOOL TAXABLE VALUE		1,900	
Massena, NY 13662-3176	ACRES 0.11		FD022 Louisville Fire Prot		1,900 TO M	
	EAST-0320688 NRTH-1800231		LT033 Louisville Light 3		1,900 TO M	
	DEED BOOK 2009 PG-12963		WD028 Water District #2		.00 FE	
	FULL MARKET VALUE	1,959				

STATE OF NEW YORK
 COUNTY - St Lawrence
 TOWN - Louisville
 SWIS - 405289

2 0 1 3 T E N T A T I V E A S S E S S M E N T R O L L
 T A X A B L E SECTION OF THE ROLL - 1
 M A P S E C T I O N - 008
 S U B - S E C T I O N - 047
 UNIFORM PERCENT OF VALUE IS 097.00

PAGE 135
 VALUATION DATE-JUL 01, 2012
 TAXABLE STATUS DATE-MAR 01, 2013
 RPS150/V04/L015
 CURRENT DATE 4/22/2013

*** S P E C I A L D I S T R I C T S U M M A R Y ***

CODE	DISTRICT NAME	TOTAL PARCELS	EXTENSION TYPE	EXTENSION VALUE	AD VALOREM VALUE	EXEMPT AMOUNT	TAXABLE VALUE
FD022	Louisville Fir	40	TOTAL M		7076,700		7076,700
LT033	Louisville Lig	40	TOTAL M		7076,700		7076,700
WD028	Water District	40	FEE				

*** S C H O O L D I S T R I C T S U M M A R Y ***

CODE	DISTRICT NAME	TOTAL PARCELS	ASSESSED LAND	ASSESSED TOTAL	EXEMPT AMOUNT	TOTAL TAXABLE	STAR AMOUNT	STAR TAXABLE
405801	Massena 1	40	3346,300	7076,700		7076,700	810,560	6266,140
	S U B - T O T A L	40	3346,300	7076,700		7076,700	810,560	6266,140
	T O T A L	40	3346,300	7076,700		7076,700	810,560	6266,140

*** S Y S T E M C O D E S S U M M A R Y ***

NO SYSTEM EXEMPTIONS AT THIS LEVEL

*** E X E M P T I O N S U M M A R Y ***

CODE	DESCRIPTION	TOTAL PARCELS	COUNTY	TOWN	SCHOOL
41834	Enhanced S	4			240,560
41854	Basic Star	20			570,000
	T O T A L	24			810,560

STATE OF NEW YORK
COUNTY - St Lawrence
TOWN - Louisville
SWIS - 405289

2 0 1 3 T E N T A T I V E A S S E S S M E N T R O L L
T A X A B L E SECTION OF THE ROLL - 1
M A P S E C T I O N - 008
S U B - S E C T I O N - 047
UNIFORM PERCENT OF VALUE IS 097.00

PAGE 136
VALUATION DATE-JUL 01, 2012
TAXABLE STATUS DATE-MAR 01, 2013
RPS150/V04/L015
CURRENT DATE 4/22/2013

*** G R A N D T O T A L S ***

ROLL SEC	DESCRIPTION	TOTAL PARCELS	ASSESSED LAND	ASSESSED TOTAL	TAXABLE COUNTY	TAXABLE TOWN	TAXABLE SCHOOL	STAR TAXABLE
1	TAXABLE	40	3346,300	7076,700	7076,700	7076,700	7076,700	6266,140

STATE OF NEW YORK
 COUNTY - St Lawrence
 TOWN - Louisville
 SWIS - 405289

2 0 1 3 T E N T A T I V E A S S E S S M E N T R O L L
 T A X A B L E SECTION OF THE ROLL - 1

PAGE 137
 VALUATION DATE-JUL 01, 2012
 TAXABLE STATUS DATE-MAR 01, 2013

TAX MAP NUMBER SEQUENCE
 UNIFORM PERCENT OF VALUE IS 097.00
 UNIFORM PERCENT OF VALUE IS 097.00

TAX MAP PARCEL NUMBER	PROPERTY LOCATION & CLASS	ASSESSMENT	EXEMPTION CODE-----	COUNTY-----	TOWN-----	SCHOOL
CURRENT OWNERS NAME	SCHOOL DISTRICT	LAND	TAX DESCRIPTION	TAXABLE VALUE		
CURRENT OWNERS ADDRESS	PARCEL SIZE/GRID COORD	TOTAL	SPECIAL DISTRICTS	ACCOUNT NO.		
***** 8.048-1-8.1 *****						
8.048-1-8.1	60 Wolverine Pt/Wilson Hill			8.048-1-8.1		1- 55- 5
Power Linda Marie	210 1 Family Res - WTRFNT		COUNTY TAXABLE VALUE			
Parisian Susan Orosz	Massena 1 405801	92,800	TOWN TAXABLE VALUE			
Attn: Martha Orosz	Lot 60 Wilson Hill	174,300	SCHOOL TAXABLE VALUE			
5379 County Route 14	& NYPA Parcel #8545		FD022 Louisville Fire Prot			174,300 TO M
Chase Mills, NY 13621	FRNT 96.00 DPTH 250.00		LT033 Louisville Light 3			174,300 TO M
	EAST-0321596 NRTH-1800452		WD028 Water District #2			.00 FE
	DEED BOOK 2002 PG-9243					
	FULL MARKET VALUE	179,691				
***** 8.048-1-9.1 *****						
8.048-1-9.1	58 Wolverine Pt/Wilson Hill			8.048-1-9.1		1- 78-14
Fregoe Daniel K	260 Seasonal res - WTRFNT		COUNTY TAXABLE VALUE			
Fregoe Judy M	Massena 1 405801	94,900	TOWN TAXABLE VALUE			
1125 Trinity Ave	Lot 58	105,300	SCHOOL TAXABLE VALUE			
Schenectady, NY 12306	& NYPA Parcel #8546		FD022 Louisville Fire Prot			105,300 TO M
	FRNT 89.00 DPTH 292.00		LT033 Louisville Light 3			105,300 TO M
	EAST-0321573 NRTH-1800318		WD028 Water District #2			.00 FE
	DEED BOOK 1999 PG-18580					
	FULL MARKET VALUE	108,557				
***** 8.048-1-10 *****						
8.048-1-10	56 River Dr/Wilson Hill			8.048-1-10		1- 23-13
Geagan Thomas (LU)	210 1 Family Res - WTRFNT		Basic Star 41854 0		0	0 28,500
Geagan Sandra (LU)	Massena 1 405801	93,200	COUNTY TAXABLE VALUE			
56 River Dr	Lot 56 Wilson Hill	277,000	TOWN TAXABLE VALUE			
Massena, NY 13662-4114	81x20x226x100wfx153		SCHOOL TAXABLE VALUE			248,500
	FRNT 91.00 DPTH 189.00		FD022 Louisville Fire Prot			277,000 TO M
	EAST-0321616 NRTH-1800236		LT033 Louisville Light 3			277,000 TO M
	DEED BOOK 2012 PG-17791		WD028 Water District #2			.00 FE
	FULL MARKET VALUE	285,567				
***** 8.048-1-11.1 *****						
8.048-1-11.1	54 River Dr/Wilson Hill			8.048-1-11.1		1- 12-15
Secours-Carroll Mary Madeline	260 Seasonal res - WTRFNT		COUNTY TAXABLE VALUE			
33 Benjamin St	Massena 1 405801	88,400	TOWN TAXABLE VALUE			
Old Greenwich, CT 06870	Lot 54	119,600	SCHOOL TAXABLE VALUE			
	NYPA #8548		FD022 Louisville Fire Prot			119,600 TO M
	FRNT 96.00 DPTH 265.00		LT033 Louisville Light 3			119,600 TO M
	EAST-0321747 NRTH-1800208		WD028 Water District #2			.00 FE
	DEED BOOK 2002 PG-10034					
	FULL MARKET VALUE	123,299				

STATE OF NEW YORK
 COUNTY - St Lawrence
 TOWN - Louisville
 SWIS - 405289

2 0 1 3 T E N T A T I V E A S S E S S M E N T R O L L
 T A X A B L E SECTION OF THE ROLL - 1

PAGE 138
 VALUATION DATE-JUL 01, 2012
 TAXABLE STATUS DATE-MAR 01, 2013

TAX MAP NUMBER SEQUENCE
 UNIFORM PERCENT OF VALUE IS 097.00
 UNIFORM PERCENT OF VALUE IS 097.00

TAX MAP PARCEL NUMBER	PROPERTY LOCATION & CLASS	ASSESSMENT	EXEMPTION CODE-----	COUNTY-----	TOWN-----	SCHOOL
CURRENT OWNERS NAME	SCHOOL DISTRICT	LAND	TAX DESCRIPTION	TAXABLE VALUE		
CURRENT OWNERS ADDRESS	PARCEL SIZE/GRID COORD	TOTAL	SPECIAL DISTRICTS	ACCOUNT NO.		
***** 8.048-1-12.1 *****						
8.048-1-12.1	52 River Dr/Wilson Hill		Enhanced S 41834	0	0	0 60,140
Demo Mary Alice	210 1 Family Res - WTRFNT	93,200	COUNTY TAXABLE VALUE		164,700	
52 River Dr	Massena 1 405801	164,700	TOWN TAXABLE VALUE		164,700	
Massena, NY 13662	Lot 52 Wilson Hill		SCHOOL TAXABLE VALUE		104,560	
	& NYPA Parcel #8549		FD022 Louisville Fire Prot		164,700 TO M	
	95x150x110x174		LT033 Louisville Light 3		164,700 TO M	
	FRNT 140.00 DPTH 274.00		WD028 Water District #2		.00 FE	
	EAST-0321767 NRTH-1800119					
	DEED BOOK 955 PG-00759					
	FULL MARKET VALUE	169,794				
***** 8.048-1-13.1 *****						
8.048-1-13.1	50 River Dr/Wilson Hill		COUNTY TAXABLE VALUE		98,200	1- 14- 2
Bradley James (LU)	260 Seasonal res - WTRFNT	88,900	TOWN TAXABLE VALUE		98,200	
Bradley Joanne (LU)	Massena 1 405801	98,200	SCHOOL TAXABLE VALUE		98,200	
510 Whisperwood Dr	Lot 50		FD022 Louisville Fire Prot		98,200 TO M	
Greenville, TN 37743-6646	& NYPA #8550		LT033 Louisville Light 3		98,200 TO M	
	FRNT 112.00 DPTH 319.00		WD028 Water District #2		.00 FE	
	EAST-0321829 NRTH-1800041					
	DEED BOOK 2007 PG-12155					
	FULL MARKET VALUE	101,237				
***** 8.048-1-19 *****						
8.048-1-19	Off River Dr		COUNTY TAXABLE VALUE		3,300	8- 88- 8
Geagan Thomas F	971 Wetlands - WTRFNT	3,300	TOWN TAXABLE VALUE		3,300	
Geagan Sandra M	Massena 1 405801	3,300	SCHOOL TAXABLE VALUE		3,300	
56 River Dr	FRNT 90.00 DPTH 108.00		FD022 Louisville Fire Prot		3,300 TO M	
Massena, NY 13662-4114	ACRES 0.22		LT033 Louisville Light 3		3,300 TO M	
	EAST-0321741 NRTH-1800346		WD028 Water District #2		.00 FE	
	DEED BOOK 2009 PG-8483					
	FULL MARKET VALUE	3,402				
***** 8.048-1-23 *****						
8.048-1-23	62 Wolverine Pt/Wilson Hill		COUNTY TAXABLE VALUE		96,500	1- 73-15
Tredo Linda Lea	260 Seasonal res - WTRFNT	75,500	TOWN TAXABLE VALUE		96,500	
6014 County Route 14	Massena 1 405801	96,500	SCHOOL TAXABLE VALUE		96,500	
Chase Mills, NY 13621	Lot 62		FD022 Louisville Fire Prot		96,500 TO M	
	& NYPA Parcel #8544		LT033 Louisville Light 3		96,500 TO M	
	FRNT 100.00 DPTH 200.00		WD028 Water District #2		.00 FE	
	EAST-0321560 NRTH-1800546					
	DEED BOOK 1029 PG-00566					
	FULL MARKET VALUE	99,485				

STATE OF NEW YORK
 COUNTY - St Lawrence
 TOWN - Louisville
 SWIS - 405289

2 0 1 3 T E N T A T I V E A S S E S S M E N T R O L L
 T A X A B L E SECTION OF THE ROLL - 1

PAGE 139
 VALUATION DATE-JUL 01, 2012
 TAXABLE STATUS DATE-MAR 01, 2013

TAX MAP NUMBER SEQUENCE
 UNIFORM PERCENT OF VALUE IS 097.00
 UNIFORM PERCENT OF VALUE IS 097.00

TAX MAP PARCEL NUMBER	PROPERTY LOCATION & CLASS	ASSESSMENT	EXEMPTION CODE-----	COUNTY-----	TOWN-----	SCHOOL
CURRENT OWNERS NAME	SCHOOL DISTRICT	LAND	TAX DESCRIPTION	TAXABLE VALUE		
CURRENT OWNERS ADDRESS	PARCEL SIZE/GRID COORD	TOTAL	SPECIAL DISTRICTS	ACCOUNT NO.		
***** 8.048-2-1.1 *****						
8.048-2-1.1	10 River Dr/Wilson Hill					
Spriggs William	210 1 Family Res - WTRFNT		Vet - Comb 41131	0	19,000	19,000 0
Spriggs Judith	Massena 1 405801	79,900	COUNTY TAXABLE VALUE		165,600	
PO Box 165	Lot 10 Wilson Hill	184,600	TOWN TAXABLE VALUE		165,600	
Massena, NY 13662	NYPA Parcel #8561		SCHOOL TAXABLE VALUE		184,600	
	FRNT 100.00 DPTH 235.00		FD022 Louisville Fire Prot		184,600 TO M	
	EAST-0322941 NRTH-1800161		LT033 Louisville Light 3		184,600 TO M	
	DEED BOOK 955 PG-597		WD028 Water District #2		.00 FE	
	FULL MARKET VALUE	190,309				
***** 8.048-2-2.1 *****						
8.048-2-2.1	8 Butternut Ridge/Wilson Hi					
Walter Helen D & Paul E	260 Seasonal res - WTRFNT		COUNTY TAXABLE VALUE		168,300	1- 9- 6
Derouchie Benjamin P	Massena 1 405801	88,700	TOWN TAXABLE VALUE		168,300	
53 Checkerberry Ln	Lot 8 Wilson Hill	168,300	SCHOOL TAXABLE VALUE		168,300	
Framingham, MA 01702	& NYPA Parcel #8562		FD022 Louisville Fire Prot		168,300 TO M	
	FRNT 101.00 DPTH 224.00		LT033 Louisville Light 3		168,300 TO M	
	EAST-0322972 NRTH-1800259		WD028 Water District #2		.00 FE	
	DEED BOOK 2008 PG-19318					
	FULL MARKET VALUE	173,505				
***** 8.048-2-3.1 *****						
8.048-2-3.1	6 Butternut Ridge/Wilson Hi					
Bennett Roger	260 Seasonal res - WTRFNT		COUNTY TAXABLE VALUE		90,700	1- 9- 4
Bennett Florence	Massena 1 405801	77,800	TOWN TAXABLE VALUE		90,700	
30 Prospect Ave	Lot 6 &	90,700	SCHOOL TAXABLE VALUE		90,700	
Massena, NY 13662	NYPA Parcel #8563		FD022 Louisville Fire Prot		90,700 TO M	
	FRNT 111.00 DPTH 196.00		LT033 Louisville Light 3		90,700 TO M	
	EAST-0322966 NRTH-1800386		WD028 Water District #2		.00 FE	
	DEED BOOK 955 PG-136					
	FULL MARKET VALUE	93,505				
***** 8.048-2-4.1 *****						
8.048-2-4.1	4 Butternut Ridge/Wilson Hi					
Foster Dalton P	210 1 Family Res - WTRFNT		Basic Star 41854	0	0	1- 33-11 0 28,500
Foster Nancy W	Massena 1 405801	133,000	COUNTY TAXABLE VALUE		249,000	
4 Butternut Ridge	Lot 4 Wilson Hill	249,000	TOWN TAXABLE VALUE		249,000	
Massena, NY 13662	& NYPA Parcel 8565		SCHOOL TAXABLE VALUE		220,500	
	FRNT 590.00 DPTH		FD022 Louisville Fire Prot		249,000 TO M	
	ACRES 1.10		LT033 Louisville Light 3		249,000 TO M	
	EAST-0323061 NRTH-1800514		WD028 Water District #2		.00 FE	
	DEED BOOK 2009 PG-3664					
	FULL MARKET VALUE	256,701				

STATE OF NEW YORK
 COUNTY - St Lawrence
 TOWN - Louisville
 SWIS - 405289

2 0 1 3 T E N T A T I V E A S S E S S M E N T R O L L
 T A X A B L E SECTION OF THE ROLL - 1

PAGE 140
 VALUATION DATE-JUL 01, 2012
 TAXABLE STATUS DATE-MAR 01, 2013

TAX MAP NUMBER SEQUENCE
 UNIFORM PERCENT OF VALUE IS 097.00
 UNIFORM PERCENT OF VALUE IS 097.00

TAX MAP PARCEL NUMBER	PROPERTY LOCATION & CLASS	ASSESSMENT	EXEMPTION CODE-----	COUNTY-----	TOWN-----	SCHOOL
CURRENT OWNERS NAME	SCHOOL DISTRICT	LAND	TAX DESCRIPTION	TAXABLE VALUE		
CURRENT OWNERS ADDRESS	PARCEL SIZE/GRID COORD	TOTAL	SPECIAL DISTRICTS			ACCOUNT NO.

8.048-2-5.1	2 Butternut Ridge/Wilson Hi			8.048-2-5.1		*****
Flynn William H	260 Seasonal res - WTRFNT		COUNTY TAXABLE VALUE	97,800		1- 29- 8
Flynn Barry M	Massena 1 405801	79,600	TOWN TAXABLE VALUE	97,800		
609 Ford St	Lot 2 Wilson Hill	97,800	SCHOOL TAXABLE VALUE	97,800		
Ogdensburg, NY 13669	&NYPA Parcel #8564		FD022 Louisville Fire Prot	97,800 TO M		
	220x56x51x95wfx45x102		LT033 Louisville Light 3	97,800 TO M		
	FRNT 95.00 DPTH 107.00		WD028 Water District #2	.00 FE		
	EAST-0323152 NRTH-1800330					
	DEED BOOK 1998 PG-7359					
	FULL MARKET VALUE	100,825				

8.048-2-6.1	12 River Dr/Wilson Hill			8.048-2-6.1		*****
Spriggs William S	260 Seasonal res - WTRFNT		COUNTY TAXABLE VALUE	120,500		1- 9- 5
Spriggs Judith	Massena 1 405801	78,300	TOWN TAXABLE VALUE	120,500		
12 River Dr	Lot 12	120,500	SCHOOL TAXABLE VALUE	120,500		
Massena, NY 13662	NYPA Parcel #8560		FD022 Louisville Fire Prot	120,500 TO M		
	FRNT 85.00 DPTH 240.00		LT033 Louisville Light 3	120,500 TO M		
	EAST-0322907 NRTH-1800090		WD028 Water District #2	.00 FE		
	DEED BOOK 1998 PG-15523					
	FULL MARKET VALUE	124,227				

8.048-2-7	14 River Dr/Wilson Hill			8.048-2-7		*****
Chilton Allen W	210 1 Family Res - WTRFNT		Basic Star 41854 0	0		1- 15- 1
Chilton Leslie T	Massena 1 405801	148,600	COUNTY TAXABLE VALUE	233,000		28,500
14 River Dr	Lot 14	233,000	TOWN TAXABLE VALUE	233,000		
Massena, NY 13662	FRNT 209.00 DPTH 181.00		SCHOOL TAXABLE VALUE	204,500		
	EAST-0322844 NRTH-1799957		FD022 Louisville Fire Prot	233,000 TO M		
	DEED BOOK 1998 PG-1860		LT033 Louisville Light 3	233,000 TO M		
	FULL MARKET VALUE	240,206	WD028 Water District #2	.00 FE		

STATE OF NEW YORK
 COUNTY - St Lawrence
 TOWN - Louisville
 SWIS - 405289

2 0 1 3 T E N T A T I V E A S S E S S M E N T R O L L
 T A X A B L E SECTION OF THE ROLL - 1
 M A P S E C T I O N - 008
 S U B - S E C T I O N - 048
 U N I F O R M P E R C E N T O F V A L U E I S 097.00

PAGE 141
 VALUATION DATE-JUL 01, 2012
 TAXABLE STATUS DATE-MAR 01, 2013
 RPS150/V04/L015
 CURRENT DATE 4/22/2013

*** S P E C I A L D I S T R I C T S U M M A R Y ***

CODE	DISTRICT NAME	TOTAL PARCELS	EXTENSION TYPE	EXTENSION VALUE	AD VALOREM VALUE	EXEMPT AMOUNT	TAXABLE VALUE
FD022	Louisville Fir	15	TOTAL M		2182,800		2182,800
LT033	Louisville Lig	15	TOTAL M		2182,800		2182,800
WD028	Water District	15	FEE				

*** S C H O O L D I S T R I C T S U M M A R Y ***

CODE	DISTRICT NAME	TOTAL PARCELS	ASSESSED LAND	ASSESSED TOTAL	EXEMPT AMOUNT	TOTAL TAXABLE	STAR AMOUNT	STAR TAXABLE
405801	Massena 1	15	1316,100	2182,800		2182,800	145,640	2037,160
	S U B - T O T A L	15	1316,100	2182,800		2182,800	145,640	2037,160
	T O T A L	15	1316,100	2182,800		2182,800	145,640	2037,160

*** S Y S T E M C O D E S S U M M A R Y ***

NO SYSTEM EXEMPTIONS AT THIS LEVEL

*** E X E M P T I O N S U M M A R Y ***

CODE	DESCRIPTION	TOTAL PARCELS	COUNTY	TOWN	SCHOOL
41131	Vet - Comb	1	19,000	19,000	
41834	Enhanced S	1			60,140
41854	Basic Star	3			85,500
	T O T A L	5	19,000	19,000	145,640

STATE OF NEW YORK
COUNTY - St Lawrence
TOWN - Louisville
SWIS - 405289

2 0 1 3 T E N T A T I V E A S S E S S M E N T R O L L
T A X A B L E SECTION OF THE ROLL - 1
M A P S E C T I O N - 008
S U B - S E C T I O N - 048
UNIFORM PERCENT OF VALUE IS 097.00

PAGE 142
VALUATION DATE-JUL 01, 2012
TAXABLE STATUS DATE-MAR 01, 2013
RPS150/V04/L015
CURRENT DATE 4/22/2013

*** G R A N D T O T A L S ***

ROLL SEC	DESCRIPTION	TOTAL PARCELS	ASSESSED LAND	ASSESSED TOTAL	TAXABLE COUNTY	TAXABLE TOWN	TAXABLE SCHOOL	STAR TAXABLE
1	TAXABLE	15	1316,100	2182,800	2163,800	2163,800	2182,800	2037,160

STATE OF NEW YORK
 COUNTY - St Lawrence
 TOWN - Louisville
 SWIS - 405289

2 0 1 3 T E N T A T I V E A S S E S S M E N T R O L L
 T A X A B L E SECTION OF THE ROLL - 1

PAGE 143
 VALUATION DATE-JUL 01, 2012
 TAXABLE STATUS DATE-MAR 01, 2013

TAX MAP NUMBER SEQUENCE
 UNIFORM PERCENT OF VALUE IS 097.00
 UNIFORM PERCENT OF VALUE IS 097.00

TAX MAP PARCEL NUMBER	PROPERTY LOCATION & CLASS	ASSESSMENT	EXEMPTION CODE-----	COUNTY-----	TOWN-----	SCHOOL
CURRENT OWNERS NAME	SCHOOL DISTRICT	LAND	TAX DESCRIPTION	TAXABLE VALUE		
CURRENT OWNERS ADDRESS	PARCEL SIZE/GRID COORD	TOTAL	SPECIAL DISTRICTS			ACCOUNT NO.
***** 8.054-1-1.1 *****						
210	River Dr/Wilson Hill					1- 26-15
8.054-1-1.1	210 1 Family Res - WTRFNT		Vet - Wart 41121	0	11,400	11,400 0
Conte Gannaro A (LU)	Massena 1 405801	89,400	Basic Star 41854	0	0	0 28,500
Conte Diane V (LU)	Lot 210 Wilson Hill	214,500	COUNTY TAXABLE VALUE		203,100	
210 River Dr	NYPA Parcel #8479		TOWN TAXABLE VALUE		203,100	
Massena, NY 13662-4106	FRNT 73.00 DPTH 333.00		SCHOOL TAXABLE VALUE		186,000	
	EAST-0316957 NRTH-1798100		FD022 Louisville Fire Prot		214,500	TO M
	DEED BOOK 2009 PG-10154		LT033 Louisville Light 3		214,500	TO M
	FULL MARKET VALUE	221,134	WD028 Water District #2		.00	FE
***** 8.054-1-2 *****						
208	River Dr/Wilson Hill					1- 7-15
8.054-1-2	210 1 Family Res - WTRFNT		Basic Star 41854	0	0	0 28,500
Regan Vincent W	Massena 1 405801	71,000	COUNTY TAXABLE VALUE		183,300	
Regan Claire S	Lot 208	183,300	TOWN TAXABLE VALUE		183,300	
208 River Dr	77x274x67wfx220x97x20		SCHOOL TAXABLE VALUE		154,800	
Massena, NY 13662-4106	FRNT 67.00 DPTH 295.00		FD022 Louisville Fire Prot		183,300	TO M
	BANK8888830		LT033 Louisville Light 3		183,300	TO M
	EAST-0317016 NRTH-1798181		WD028 Water District #2		.00	FE
	DEED BOOK 1082 PG-408					
	FULL MARKET VALUE	188,969				
***** 8.054-1-3.1 *****						
206	Beaver Pt/Wilson Hill					1- 43-15
8.054-1-3.1	210 1 Family Res - WTRFNT		Enhanced S 41834	0	0	0 60,140
Schmenkel Frieda	Massena 1 405801	77,300	COUNTY TAXABLE VALUE		192,600	
206 Beaver Pt	Lot 206 Wilson Hill	192,600	TOWN TAXABLE VALUE		192,600	
Massena, NY 13662	NYPA Parcel #8481		SCHOOL TAXABLE VALUE		132,460	
	FRNT 78.00 DPTH 229.00		FD022 Louisville Fire Prot		192,600	TO M
	EAST-0316965 NRTH-1798315		LT033 Louisville Light 3		192,600	TO M
	DEED BOOK 2008 PG-8054		WD028 Water District #2		.00	FE
	FULL MARKET VALUE	198,557				
***** 8.054-1-4.1 *****						
204	Beaver Pt/Wilson Hill					1- 51-10
8.054-1-4.1	210 1 Family Res - WTRFNT		Enhanced S 41834	0	0	0 60,140
Moniere Janet C	Massena 1 405801	130,700	COUNTY TAXABLE VALUE		320,300	
204 Beaver Pt	Lot 204 Wilson Hill	320,300	TOWN TAXABLE VALUE		320,300	
Massena, NY 13662-3175	& NYPA Parcel 8482		SCHOOL TAXABLE VALUE		260,160	
	FRNT 348.00 DPTH 138.00		FD022 Louisville Fire Prot		320,300	TO M
	EAST-0317000 NRTH-1798426		LT033 Louisville Light 3		320,300	TO M
	DEED BOOK 2008 PG-12288		WD028 Water District #2		.00	FE
	FULL MARKET VALUE	330,206				

STATE OF NEW YORK
 COUNTY - St Lawrence
 TOWN - Louisville
 SWIS - 405289

2 0 1 3 T E N T A T I V E A S S E S S M E N T R O L L
 T A X A B L E SECTION OF THE ROLL - 1

PAGE 144
 VALUATION DATE-JUL 01, 2012
 TAXABLE STATUS DATE-MAR 01, 2013

TAX MAP NUMBER SEQUENCE
 UNIFORM PERCENT OF VALUE IS 097.00
 UNIFORM PERCENT OF VALUE IS 097.00

TAX MAP PARCEL NUMBER	PROPERTY LOCATION & CLASS	ASSESSMENT	EXEMPTION CODE-----	COUNTY-----	TOWN-----	SCHOOL
CURRENT OWNERS NAME	SCHOOL DISTRICT	LAND	TAX DESCRIPTION	TAXABLE VALUE		
CURRENT OWNERS ADDRESS	PARCEL SIZE/GRID COORD	TOTAL	SPECIAL DISTRICTS			ACCOUNT NO.
***** 8.054-1-5 *****						
	202 Beaver Pt/Wilson Hill					1- 43- 2
8.054-1-5	210 1 Family Res - WTRFNT		Basic Star 41854	0	0	0 28,500
Miller Daniel J	Massena 1 405801	80,500	COUNTY TAXABLE VALUE		153,400	
Miller Jacqueline	Lot 202 Wilson Hill	153,400	TOWN TAXABLE VALUE		153,400	
202 Beaver Pt	114x103x99x172		SCHOOL TAXABLE VALUE		124,900	
Massena, NY 13662	FRNT 99.00 DPTH 103.00		FD022 Louisville Fire Prot		153,400 TO M	
	EAST-0317101 NRTH-1798396		LT033 Louisville Light 3		153,400 TO M	
	DEED BOOK 1009 PG-636		WD028 Water District #2		.00 FE	
	FULL MARKET VALUE	158,144				
***** 8.054-1-6 *****						
	200 Beaver Pt/Wilson Hill					1- 37-14
8.054-1-6	260 Seasonal res - WTRFNT		COUNTY TAXABLE VALUE		103,400	
Hollahan Gerald	Massena 1 405801	56,200	TOWN TAXABLE VALUE		103,400	
Hollahan Jane M	Lot 200 Wilson Hill	103,400	SCHOOL TAXABLE VALUE		103,400	
5525 SE Forest Glade Trl	Seas 135X172x53x228x45x20		FD022 Louisville Fire Prot		103,400 TO M	
Hobe Sound, FL 33455-7879	FRNT 53.00 DPTH 200.00		LT033 Louisville Light 3		103,400 TO M	
	EAST-0317191 NRTH-1798322		WD028 Water District #2		.00 FE	
	DEED BOOK 2010 PG-13124					
	FULL MARKET VALUE	106,598				
***** 8.054-1-8.1 *****						
	196 River Dr/Wilson Hill					1- 9- 9
8.054-1-8.1	210 1 Family Res - WTRFNT		Basic Star 41854	0	0	0 28,500
Basmajian David	Massena 1 405801	80,500	COUNTY TAXABLE VALUE		139,400	
196 River Dr	Lot 196	139,400	TOWN TAXABLE VALUE		139,400	
Massena, NY 13662	& NYPA PARCEL #8486		SCHOOL TAXABLE VALUE		110,900	
	FRNT 59.00 DPTH 238.00		FD022 Louisville Fire Prot		139,400 TO M	
	EAST-0317360 NRTH-1798370		LT033 Louisville Light 3		139,400 TO M	
	DEED BOOK 1084 PG-903		WD028 Water District #2		.00 FE	
	FULL MARKET VALUE	143,711				
***** 8.054-1-9.1 *****						
	194 River Dr/Wilson Hill					1-69-12
8.054-1-9.1	260 Seasonal res - WTRFNT		COUNTY TAXABLE VALUE		107,200	
Spencer R. Lee	Massena 1 405801	84,700	TOWN TAXABLE VALUE		107,200	
27 Upton St Apt 3	Lot 194	107,200	SCHOOL TAXABLE VALUE		107,200	
Boston, MA 02118-1609	NYPA Parcel #8487		FD022 Louisville Fire Prot		107,200 TO M	
	FRNT 81.00 DPTH 220.00		LT033 Louisville Light 3		107,200 TO M	
	EAST-0317438 NRTH-1798456		WD028 Water District #2		.00 FE	
	DEED BOOK 948 PG-896					
	FULL MARKET VALUE	110,515				

STATE OF NEW YORK
 COUNTY - St Lawrence
 TOWN - Louisville
 SWIS - 405289

2 0 1 3 T E N T A T I V E A S S E S S M E N T R O L L
 T A X A B L E SECTION OF THE ROLL - 1

PAGE 145
 VALUATION DATE-JUL 01, 2012
 TAXABLE STATUS DATE-MAR 01, 2013

TAX MAP NUMBER SEQUENCE
 UNIFORM PERCENT OF VALUE IS 097.00
 UNIFORM PERCENT OF VALUE IS 097.00

TAX MAP PARCEL NUMBER	PROPERTY LOCATION & CLASS	ASSESSMENT	EXEMPTION CODE-----	COUNTY-----	TOWN-----	SCHOOL
CURRENT OWNERS NAME	SCHOOL DISTRICT	LAND	TAX DESCRIPTION	TAXABLE VALUE		
CURRENT OWNERS ADDRESS	PARCEL SIZE/GRID COORD	TOTAL	SPECIAL DISTRICTS	ACCOUNT NO.		
***** 8.054-1-10.1 *****						
8.054-1-10.1	192 River Dr/Wilson Hill					1- 36- 2
Todd Christopher J	260 Seasonal res - WTRFNT		COUNTY TAXABLE VALUE	104,000		
Hayes Kurt	Massena 1 405801	92,800	TOWN TAXABLE VALUE	104,000		
PO Box 633	Lot 192 Wilson Hill	104,000	SCHOOL TAXABLE VALUE	104,000		
Norfolk, NY 13667	& NYPA Parcel #8488		FD022 Louisville Fire Prot	104,000	TO M	
	FRNT 96.00 DPTH 225.00		LT033 Louisville Light 3	104,000	TO M	
	EAST-0317519 NRTH-1798513		WD028 Water District #2	.00	FE	
	DEED BOOK 2008 PG-12287					
	FULL MARKET VALUE	107,216				
***** 8.054-1-11.1 *****						
8.054-1-11.1	190 River Dr/Wilson Hill					1-44-11
Lawrence William R	260 Seasonal res - WTRFNT		COUNTY TAXABLE VALUE	112,500		
PO Box 476	Massena 1 405801	91,400	TOWN TAXABLE VALUE	112,500		
Norfolk, NY 13667-0476	Lot 190 - Wilson Hill	112,500	SCHOOL TAXABLE VALUE	112,500		
	95x186x96wFx173		FD022 Louisville Fire Prot	112,500	TO M	
	FRNT 100.00 DPTH 237.00		LT033 Louisville Light 3	112,500	TO M	
	EAST-0317591 NRTH-1798569		WD028 Water District #2	.00	FE	
	DEED BOOK 1055 PG-60					
	FULL MARKET VALUE	115,979				
***** 8.054-1-13.1 *****						
8.054-1-13.1	186 River Dr/Wilson Hill					
Guimond Living Trust	210 1 Family Res - WTRFNT		Vet - Wart 41121	0	11,400	11,400 0
518 St. Girons Ct	Massena 1 405801	83,100	COUNTY TAXABLE VALUE	271,600		
Punta Gorda, FL 33950	Lot 186 Wilson Hill	283,000	TOWN TAXABLE VALUE	271,600		
	& NYPA Parcel #8491		SCHOOL TAXABLE VALUE	283,000		
	FRNT 85.00 DPTH 239.00		FD022 Louisville Fire Prot	283,000	TO M	
	EAST-0317729 NRTH-1798662		LT033 Louisville Light 3	283,000	TO M	
	DEED BOOK 2011 PG-1994		WD028 Water District #2	.00	FE	
	FULL MARKET VALUE	291,753				
***** 8.054-1-14.1 *****						
8.054-1-14.1	184 River Dr/Wilson Hill					1- 70- 2
Perry Robert M	210 1 Family Res - WTRFNT		Basic Star 41854	0	0	0 28,500
Perry Kathryn	Massena 1 405801	86,200	COUNTY TAXABLE VALUE	173,400		
184 River Dr	Lot 184	173,400	TOWN TAXABLE VALUE	173,400		
Massena, NY 13662	& NYPA Parcel #8490		SCHOOL TAXABLE VALUE	144,900		
	FRNT 86.00 DPTH 246.00		FD022 Louisville Fire Prot	173,400	TO M	
	EAST-0317798 NRTH-1798732		LT033 Louisville Light 3	173,400	TO M	
	DEED BOOK 2008 PG-5870		WD028 Water District #2	.00	FE	
	FULL MARKET VALUE	178,763				

STATE OF NEW YORK
 COUNTY - St Lawrence
 TOWN - Louisville
 SWIS - 405289

2 0 1 3 T E N T A T I V E A S S E S S M E N T R O L L
 T A X A B L E SECTION OF THE ROLL - 1

PAGE 146
 VALUATION DATE-JUL 01, 2012
 TAXABLE STATUS DATE-MAR 01, 2013

TAX MAP NUMBER SEQUENCE
 UNIFORM PERCENT OF VALUE IS 097.00
 UNIFORM PERCENT OF VALUE IS 097.00

TAX MAP PARCEL NUMBER	PROPERTY LOCATION & CLASS	ASSESSMENT	EXEMPTION CODE-----	COUNTY-----	TOWN-----	SCHOOL
CURRENT OWNERS NAME	SCHOOL DISTRICT	LAND	TAX DESCRIPTION	TAXABLE VALUE		
CURRENT OWNERS ADDRESS	PARCEL SIZE/GRID COORD	TOTAL	SPECIAL DISTRICTS			ACCOUNT NO.
***** 8.054-1-15.1 *****						
8.054-1-15.1	182 River Dr/Wilson Hill					1- 69-14
Evans Richard C	210 1 Family Res - WTRFNT		Basic Star 41854	0	0	28,500
Evans Mary	Massena 1 405801	86,200	COUNTY TAXABLE VALUE		166,900	
182 River Dr	Lot 182	166,900	TOWN TAXABLE VALUE		166,900	
Massena, NY 13662	& NYPA Parcel #8492		SCHOOL TAXABLE VALUE		138,400	
	FRNT 86.00 DPTH 260.00		FD022 Louisville Fire Prot		166,900 TO M	
	EAST-0317863 NRTH-1798766		LT033 Louisville Light 3		166,900 TO M	
	DEED BOOK 2008 PG-18405		WD028 Water District #2		.00 FE	
	FULL MARKET VALUE	172,062				
***** 8.054-1-16.1 *****						
8.054-1-16.1	180 River Dr/Wilson Hill					1- 67- 9
Kirkey Gary	210 1 Family Res - WTRFNT		Vet - Wart 41121	0	11,400	0
Kirkey Susan	Massena 1 405801	88,800	Basic Star 41854	0	0	28,500
180 River Dr	Lot 180 Wilson Hill	156,400	COUNTY TAXABLE VALUE		145,000	
Massena, NY 13662	& NYPA #8493		TOWN TAXABLE VALUE		145,000	
	FRNT 93.00 DPTH 260.00		SCHOOL TAXABLE VALUE		127,900	
	EAST-0317973 NRTH-1798797		FD022 Louisville Fire Prot		156,400 TO M	
	DEED BOOK 00954 PG-00958		LT033 Louisville Light 3		156,400 TO M	
	FULL MARKET VALUE	161,237	WD028 Water District #2		.00 FE	
***** 8.054-1-19.1 *****						
8.054-1-19.1	185 River Dr/Wilson Hill					0 60,140
Weinrich Axel H (LU)	210 1 Family Res		Enhanced S 41834	0	0	
Weinrich Elli K (LU)	Massena 1 405801	27,000	COUNTY TAXABLE VALUE		231,100	
185 River Dr	Lot 183 & 185 Wilson Hill	231,100	TOWN TAXABLE VALUE		231,100	
Massena, NY 13662-4112	FRNT 204.00 DPTH 200.00		SCHOOL TAXABLE VALUE		170,960	
	EAST-0317907 NRTH-1798452		FD022 Louisville Fire Prot		231,100 TO M	
	DEED BOOK 2011 PG-7049		LT033 Louisville Light 3		231,100 TO M	
	FULL MARKET VALUE	238,247	WD028 Water District #2		.00 FE	
***** 8.054-1-20 *****						
8.054-1-20	187 River Dr/Wilson Hill					0 28,500
Witkop Nathan	270 Mfg housing		Basic Star 41854	0	0	
187 River Dr	Massena 1 405801	24,500	COUNTY TAXABLE VALUE		92,900	
Massena, NY 13662-4112	Lot 187	92,900	TOWN TAXABLE VALUE		92,900	
	FRNT 102.00 DPTH 200.00		SCHOOL TAXABLE VALUE		64,400	
	BANK8888111		FD022 Louisville Fire Prot		92,900 TO M	
	EAST-0317754 NRTH-1798353		LT033 Louisville Light 3		92,900 TO M	
	DEED BOOK 2011 PG-17994		WD028 Water District #2		.00 FE	
	FULL MARKET VALUE	95,773				

STATE OF NEW YORK
 COUNTY - St Lawrence
 TOWN - Louisville
 SWIS - 405289

2 0 1 3 T E N T A T I V E A S S E S S M E N T R O L L
 T A X A B L E SECTION OF THE ROLL - 1

PAGE 147
 VALUATION DATE-JUL 01, 2012
 TAXABLE STATUS DATE-MAR 01, 2013

TAX MAP NUMBER SEQUENCE
 UNIFORM PERCENT OF VALUE IS 097.00
 UNIFORM PERCENT OF VALUE IS 097.00

TAX MAP PARCEL NUMBER	PROPERTY LOCATION & CLASS	ASSESSMENT	EXEMPTION CODE-----	COUNTY-----	TOWN-----	SCHOOL
CURRENT OWNERS NAME	SCHOOL DISTRICT	LAND	TAX DESCRIPTION	TAXABLE VALUE		
CURRENT OWNERS ADDRESS	PARCEL SIZE/GRID COORD	TOTAL	SPECIAL DISTRICTS			ACCOUNT NO.
***** 8.054-1-21 *****						
8.054-1-21	189 River Dr/Wilson Hill					1- 70-13
Ashley Earl H Jr	270 Mfg housing		Enhanced S 41834	0	0	60,140
Ashley Catherine R	Massena 1 405801	24,700	COUNTY TAXABLE VALUE	67,900		
189 River Dr	Lot No 189	67,900	TOWN TAXABLE VALUE	67,900		
Massena, NY 13662	FRNT 103.00 DPTH 200.00		SCHOOL TAXABLE VALUE	7,760		
	EAST-0317687 NRTH-1798268		FD022 Louisville Fire Prot	67,900 TO M		
	DEED BOOK 2007 PG-5548		LT033 Louisville Light 3	67,900 TO M		
	FULL MARKET VALUE	70,000	WD028 Water District #2	.00 FE		
***** 8.054-1-23.1 *****						
8.054-1-23.1	River Dr					
Wright John H & Cathy M	311 Res vac land		COUNTY TAXABLE VALUE	28,000		
Loomis Alfred G & Dawn M	Massena 1 405801	28,000	TOWN TAXABLE VALUE	28,000		
42 James Otis Rd	Wilson Hill	28,000	SCHOOL TAXABLE VALUE	28,000		
Centerville, MA 02632-2121	Lot 193		FD022 Louisville Fire Prot	28,000 TO M		
	FRNT 309.00 DPTH 200.00		LT033 Louisville Light 3	28,000 TO M		
	EAST-0317514 NRTH-1798170		WD028 Water District #2	.00 FE		
	DEED BOOK 2005 PG-16626					
	FULL MARKET VALUE	28,866				
***** 8.054-1-25.1 *****						
8.054-1-25.1	River Dr					
Silmser Phillip M	311 Res vac land		COUNTY TAXABLE VALUE	41,500		
Silmser Geraldine F	Massena 1 405801	41,500	TOWN TAXABLE VALUE	41,500		
3224 Lenape Dr	Wilson Hill Lot 197	41,500	SCHOOL TAXABLE VALUE	41,500		
Dresher, PA 19025	309'X 200'X 301' X 200'		FD022 Louisville Fire Prot	41,500 TO M		
	FRNT 309.00 DPTH 200.00		LT033 Louisville Light 3	41,500 TO M		
	EAST-0317254 NRTH-1798014		WD028 Water District #2	.00 FE		
	DEED BOOK 2004 PG-19926					
	FULL MARKET VALUE	42,784				
***** 8.054-1-27.1 *****						
8.054-1-27.1	212 River Dr/Wilson Hill					1- 11-14
Daye Ann	210 1 Family Res - WTRFNT		COUNTY TAXABLE VALUE	184,700		
11 Coventry Dr	Massena 1 405801	95,700	TOWN TAXABLE VALUE	184,700		
Massena, NY 13662	Lot 212	184,700	SCHOOL TAXABLE VALUE	184,700		
	NYPA Parcel #8478		FD022 Louisville Fire Prot	184,700 TO M		
	FRNT 98.00 DPTH 294.00		LT033 Louisville Light 3	184,700 TO M		
	EAST-0316867 NRTH-1798047		WD028 Water District #2	.00 FE		
	DEED BOOK 2008 PG-14030					
	FULL MARKET VALUE	190,412				
***** 8.054-1-28.1 *****						
8.054-1-28.1	178 River Dr/Wilson Hill					1- 83-14
Perry Harold	260 Seasonal res - WTRFNT		COUNTY TAXABLE VALUE	114,500		
Perry Jeanne	Massena 1 405801	88,000	TOWN TAXABLE VALUE	114,500		
178 River Dr	Lot 178	114,500	SCHOOL TAXABLE VALUE	114,500		
Massena, NY 13662	& NYPA Parcel #8494		FD022 Louisville Fire Prot	114,500 TO M		
	FRNT 92.00 DPTH 256.00		LT033 Louisville Light 3	114,500 TO M		
	EAST-0318031 NRTH-1798840		WD028 Water District #2	.00 FE		
	DEED BOOK 976 PG-905					
	FULL MARKET VALUE	118,041				

STATE OF NEW YORK
 COUNTY - St Lawrence
 TOWN - Louisville
 SWIS - 405289

2 0 1 3 T E N T A T I V E A S S E S S M E N T R O L L
 T A X A B L E SECTION OF THE ROLL - 1

PAGE 148
 VALUATION DATE-JUL 01, 2012
 TAXABLE STATUS DATE-MAR 01, 2013

TAX MAP NUMBER SEQUENCE
 UNIFORM PERCENT OF VALUE IS 097.00
 UNIFORM PERCENT OF VALUE IS 097.00

TAX MAP PARCEL NUMBER	PROPERTY LOCATION & CLASS	ASSESSMENT	EXEMPTION CODE-----	COUNTY-----	TOWN-----	SCHOOL
CURRENT OWNERS NAME	SCHOOL DISTRICT	LAND	TAX DESCRIPTION	TAXABLE VALUE		ACCOUNT NO.
CURRENT OWNERS ADDRESS	PARCEL SIZE/GRID COORD	TOTAL	SPECIAL DISTRICTS			
***** 8.054-1-29.1 *****						
8.054-1-29.1	176 River Dr/Wilson Hill			8.054-1-29.1		1- 7- 8
Ayotte Kathy A	210 1 Family Res - WTRFNT		Basic Star 41854	0	0	0 28,500
176 River Dr	Massena 1 405801	88,000	COUNTY TAXABLE VALUE		208,500	
Massena, NY 13662	Lot 176	208,500	TOWN TAXABLE VALUE		208,500	
	NYPA Parcel #8495		SCHOOL TAXABLE VALUE		180,000	
	FRNT 90.00 DPTH 255.00		FD022 Louisville Fire Prot		208,500	TO M
	EAST-0318087 NRTH-1798894		LT033 Louisville Light 3		208,500	TO M
	DEED BOOK 2009 PG-5890		WD028 Water District #2		.00	FE
	FULL MARKET VALUE	214,948				
***** 8.054-1-30.1 *****						
8.054-1-30.1	174 River Dr/Wilson Hill			8.054-1-30.1		1- 70- 3
McGrath William J Jr	260 Seasonal res - WTRFNT		COUNTY TAXABLE VALUE		96,600	
15 Grace Ln	Massena 1 405801	88,000	TOWN TAXABLE VALUE		96,600	
Portland, CT 06480	Lot 174 Wilson Hill	96,600	SCHOOL TAXABLE VALUE		96,600	
	NYPA #8496		FD022 Louisville Fire Prot		96,600	TO M
	FRNT 99.00 DPTH 269.00		LT033 Louisville Light 3		96,600	TO M
	EAST-0318162 NRTH-1798983		WD028 Water District #2		.00	FE
	DEED BOOK 1998 PG-8990					
	FULL MARKET VALUE	99,588				
***** 8.054-1-31.1 *****						
8.054-1-31.1	172 River Dr/Wilson Hill			8.054-1-31.1		1- 45- 2
LaVigne Revocable Trust	210 1 Family Res - WTRFNT		COUNTY TAXABLE VALUE		185,700	
Kathy A Ayotte, Trustee	Massena 1 405801	82,800	TOWN TAXABLE VALUE		185,700	
176 River Dr	Lot 172 Wilson Hill	185,700	SCHOOL TAXABLE VALUE		185,700	
Massena, NY 13662-3181	NYPA Parcel #8497		FD022 Louisville Fire Prot		185,700	TO M
	FRNT 71.00 DPTH 284.00		LT033 Louisville Light 3		185,700	TO M
	EAST-0318214 NRTH-1799031		WD028 Water District #2		.00	FE
	DEED BOOK 2009 PG-19321					
	FULL MARKET VALUE	191,443				
***** 8.054-1-33.1 *****						
8.054-1-33.1	168 River Dr/Wilson Hill			8.054-1-33.1		1- 11-11
Bennett Gordon	210 1 Family Res - WTRFNT		Vet Pro Ra 41111	0	65,927	65,927 0
Bennett Helen	Massena 1 405801	83,800	Enhanced S 41834	0	0	0 60,140
PO Box 613	Lot 168	182,200	COUNTY TAXABLE VALUE		116,273	
Massena, NY 13662	& NYPA Parcel #8498		TOWN TAXABLE VALUE		116,273	
	FRNT 69.00 DPTH 307.00		SCHOOL TAXABLE VALUE		122,060	
	EAST-0318371 NRTH-1799100		FD022 Louisville Fire Prot		182,200	TO M
	DEED BOOK 2009 PG-3254		LT033 Louisville Light 3		182,200	TO M
	FULL MARKET VALUE	187,835	WD028 Water District #2		.00	FE

STATE OF NEW YORK
 COUNTY - St Lawrence
 TOWN - Louisville
 SWIS - 405289

2 0 1 3 T E N T A T I V E A S S E S S M E N T R O L L
 T A X A B L E SECTION OF THE ROLL - 1

PAGE 149
 VALUATION DATE-JUL 01, 2012
 TAXABLE STATUS DATE-MAR 01, 2013

TAX MAP NUMBER SEQUENCE
 UNIFORM PERCENT OF VALUE IS 097.00
 UNIFORM PERCENT OF VALUE IS 097.00

TAX MAP PARCEL NUMBER	PROPERTY LOCATION & CLASS	ASSESSMENT	EXEMPTION CODE-----	COUNTY-----	TOWN-----	SCHOOL
CURRENT OWNERS NAME	SCHOOL DISTRICT	LAND	TAX DESCRIPTION	TAXABLE VALUE		
CURRENT OWNERS ADDRESS	PARCEL SIZE/GRID COORD	TOTAL	SPECIAL DISTRICTS			ACCOUNT NO.
***** 8.054-1-34 *****						
8.054-1-34	166 River Dr/Wilson Hill		Basic Star 41854	0	0	1- 79- 1
Austin Norman P	210 1 Family Res - WTRFNT					28,500
Austin Lisa S	Massena 1 405801	84,600	COUNTY TAXABLE VALUE		300,000	
166 River Dr	Lot 166	300,000	TOWN TAXABLE VALUE		300,000	
Massena, NY 13662	105x184x85wfx188		SCHOOL TAXABLE VALUE		271,500	
	FRNT 85.00 DPTH 186.00		FD022 Louisville Fire Prot		300,000 TO M	
	EAST-0318420 NRTH-1799170		LT033 Louisville Light 3		300,000 TO M	
	DEED BOOK 2007 PG-10958		WD028 Water District #2		.00 FE	
	FULL MARKET VALUE	309,278				
***** 8.054-1-35 *****						
8.054-1-35	173 River Dr/Wilson Hill		Vet - Comb 41131	0	19,000	19,000 0
Martin James H	210 1 Family Res		Vet - Disa 41141	0	7,195	7,195 0
173 River Dr	Massena 1 405801	29,000	Enhanced S 41834	0	0	0 60,140
Massena, NY 13662	Wilson Hill Lot 173	143,900	COUNTY TAXABLE VALUE		117,705	
	FRNT 308.00 DPTH 200.00		TOWN TAXABLE VALUE		117,705	
	EAST-0318355 NRTH-1798749		SCHOOL TAXABLE VALUE		83,760	
	DEED BOOK 2003 PG-23783		FD022 Louisville Fire Prot		143,900 TO M	
	FULL MARKET VALUE	148,351	LT033 Louisville Light 3		143,900 TO M	
			WD028 Water District #2		.00 FE	
***** 8.054-1-36 *****						
8.054-1-36	River Dr		COUNTY TAXABLE VALUE		27,000	
Perry Richard H & Harold	311 Res vac land		TOWN TAXABLE VALUE		27,000	
Perry Robert M	Massena 1 405801	27,000	SCHOOL TAXABLE VALUE		27,000	
184 River Dr	Wilson Hill Lot 179	27,000	FD022 Louisville Fire Prot		27,000 TO M	
Massena, NY 13662	FRNT 306.00 DPTH 200.00		LT033 Louisville Light 3		27,000 TO M	
	EAST-0318097 NRTH-1798591		WD028 Water District #2		.00 FE	
	DEED BOOK 2005 PG-3506					
	FULL MARKET VALUE	27,835				
***** 8.054-1-62 *****						
8.054-1-62	214 River Dr/Wilson Hill		Basic Star 41854	0	0	1- 8- 3
Daye Suhail S	210 1 Family Res - WTRFNT					28,500
Daye Crystal C	Massena 1 405801	137,300	COUNTY TAXABLE VALUE		461,000	
214 River Dr	Lot 214	461,000	TOWN TAXABLE VALUE		461,000	
Massena, NY 13662	NYPA Parcel #8476		SCHOOL TAXABLE VALUE		432,500	
	FRNT 189.00 DPTH 250.00		FD022 Louisville Fire Prot		461,000 TO M	
	EAST-0316774 NRTH-1797958		LT033 Louisville Light 3		461,000 TO M	
	DEED BOOK 2008 PG-14031		WD028 Water District #2		.00 FE	
	FULL MARKET VALUE	475,258				

STATE OF NEW YORK
 COUNTY - St Lawrence
 TOWN - Louisville
 SWIS - 405289

2 0 1 3 T E N T A T I V E A S S E S S M E N T R O L L
 T A X A B L E SECTION OF THE ROLL - 1
 M A P S E C T I O N - 008
 S U B - S E C T I O N - 054
 UNIFORM PERCENT OF VALUE IS 097.00

PAGE 150
 VALUATION DATE-JUL 01, 2012
 TAXABLE STATUS DATE-MAR 01, 2013
 RPS150/V04/L015
 CURRENT DATE 4/22/2013

*** S P E C I A L D I S T R I C T S U M M A R Y ***

CODE	DISTRICT NAME	TOTAL PARCELS	EXTENSION TYPE	EXTENSION VALUE	AD VALOREM VALUE	EXEMPT AMOUNT	TAXABLE VALUE
FD022	Louisville Fir	29	TOTAL M		4775,800		4775,800
LT033	Louisville Lig	29	TOTAL M		4775,800		4775,800
WD028	Water District	29	FEE				

*** S C H O O L D I S T R I C T S U M M A R Y ***

CODE	DISTRICT NAME	TOTAL PARCELS	ASSESSED LAND	ASSESSED TOTAL	EXEMPT AMOUNT	TOTAL TAXABLE	STAR AMOUNT	STAR TAXABLE
405801	Massena 1	29	2148,700	4775,800		4775,800	674,340	4101,460
	S U B - T O T A L	29	2148,700	4775,800		4775,800	674,340	4101,460
	T O T A L	29	2148,700	4775,800		4775,800	674,340	4101,460

*** S Y S T E M C O D E S S U M M A R Y ***

NO SYSTEM EXEMPTIONS AT THIS LEVEL

*** E X E M P T I O N S U M M A R Y ***

CODE	DESCRIPTION	TOTAL PARCELS	COUNTY	TOWN	SCHOOL
41111	Vet Pro Ra	1	65,927	65,927	
41121	Vet - Wart	3	34,200	34,200	
41131	Vet - Comb	1	19,000	19,000	
41141	Vet - Disa	1	7,195	7,195	
41834	Enhanced S	6			360,840
41854	Basic Star	11			313,500
	T O T A L	23	126,322	126,322	674,340

STATE OF NEW YORK
COUNTY - St Lawrence
TOWN - Louisville
SWIS - 405289

2 0 1 3 T E N T A T I V E A S S E S S M E N T R O L L
T A X A B L E SECTION OF THE ROLL - 1
M A P S E C T I O N - 008
S U B - S E C T I O N - 054
UNIFORM PERCENT OF VALUE IS 097.00

PAGE 151
VALUATION DATE-JUL 01, 2012
TAXABLE STATUS DATE-MAR 01, 2013
RPS150/V04/L015
CURRENT DATE 4/22/2013

*** G R A N D T O T A L S ***

ROLL SEC	DESCRIPTION	TOTAL PARCELS	ASSESSED LAND	ASSESSED TOTAL	TAXABLE COUNTY	TAXABLE TOWN	TAXABLE SCHOOL	STAR TAXABLE
1	TAXABLE	29	2148,700	4775,800	4649,478	4649,478	4775,800	4101,460

STATE OF NEW YORK
 COUNTY - St Lawrence
 TOWN - Louisville
 SWIS - 405289

2 0 1 3 T E N T A T I V E A S S E S S M E N T R O L L
 T A X A B L E SECTION OF THE ROLL - 1

PAGE 152
 VALUATION DATE-JUL 01, 2012
 TAXABLE STATUS DATE-MAR 01, 2013

TAX MAP NUMBER SEQUENCE
 UNIFORM PERCENT OF VALUE IS 097.00
 UNIFORM PERCENT OF VALUE IS 097.00

TAX MAP PARCEL NUMBER	PROPERTY LOCATION & CLASS	ASSESSMENT	EXEMPTION CODE-----	COUNTY-----	TOWN-----	SCHOOL
CURRENT OWNERS NAME	SCHOOL DISTRICT	LAND	TAX DESCRIPTION	TAXABLE VALUE		
CURRENT OWNERS ADDRESS	PARCEL SIZE/GRID COORD	TOTAL	SPECIAL DISTRICTS			ACCOUNT NO.
***** 8.055-1-8 *****						
162	River Dr/Wilson Hill					1- 78-15
8.055-1-8	260 Seasonal res - WTRFNT		COUNTY TAXABLE VALUE	177,400		
Gallagher Family Trust	Massena 1 405801	113,600	TOWN TAXABLE VALUE	177,400		
431 Beach Ave	Lot 162	177,400	SCHOOL TAXABLE VALUE	177,400		
Half Moon Bay, CA 94019-1403	180x188x145wfx195		FD022 Louisville Fire Prot	177,400 TO M		
	FRNT 149.00 DPTH 192.00		LT033 Louisville Light 3	177,400 TO M		
	EAST-0318490 NRTH-1799273		WD028 Water District #2	.00 FE		
	DEED BOOK 1052 PG-288					
	FULL MARKET VALUE	182,887				
***** 8.055-1-9.1 *****						
160	River Dr/Wilson Hill					1- 6- 7
8.055-1-9.1	210 1 Family Res - WTRFNT		Enhanced S 41834 0	0	0	60,140
St. Onge Diane M	Massena 1 405801	93,200	COUNTY TAXABLE VALUE	246,200		
St. Onge Gary J	Lot 160	246,200	TOWN TAXABLE VALUE	246,200		
160 River Dr	& NYPA #8501		SCHOOL TAXABLE VALUE	186,060		
Massena, NY 13662	FRNT 98.00 DPTH 290.00		FD022 Louisville Fire Prot	246,200 TO M		
	EAST-0318551 NRTH-1799395		LT033 Louisville Light 3	246,200 TO M		
	DEED BOOK 2005 PG-20812		WD028 Water District #2	.00 FE		
	FULL MARKET VALUE	253,814				
***** 8.055-1-10.1 *****						
158	River Dr/Wilson Hill					1-39-12
8.055-1-10.1	210 1 Family Res - WTRFNT		COUNTY TAXABLE VALUE	229,400		
Jackson Michael	Massena 1 405801	81,300	TOWN TAXABLE VALUE	229,400		
PO Box 8121	Lot 158	229,400	SCHOOL TAXABLE VALUE	229,400		
Massena, NY 13662	& NYPA parcel #8502		FD022 Louisville Fire Prot	229,400 TO M		
	FRNT 85.00 DPTH 280.00		LT033 Louisville Light 3	229,400 TO M		
	EAST-0318589 NRTH-1799499		WD028 Water District #2	.00 FE		
	DEED BOOK 2002 PG-8803					
	FULL MARKET VALUE	236,495				
***** 8.055-1-11.1 *****						
156	River Dr/Wilson Hill					1- 11- 4
8.055-1-11.1	260 Seasonal res - WTRFNT		COUNTY TAXABLE VALUE	106,000		
Norton James B (LU)	Massena 1 405801	84,600	TOWN TAXABLE VALUE	106,000		
Norton Lola M (LU)	Lot 156 Wilson Hill	106,000	SCHOOL TAXABLE VALUE	106,000		
30 Sherwood Dr	NYPA Parcel #8503		FD022 Louisville Fire Prot	106,000 TO M		
Massena, NY 13662	FRNT 85.00 DPTH 279.00		LT033 Louisville Light 3	106,000 TO M		
	EAST-0318622 NRTH-1799584		WD028 Water District #2	.00 FE		
	DEED BOOK 2010 PG-7961					
	FULL MARKET VALUE	109,278				

STATE OF NEW YORK
 COUNTY - St Lawrence
 TOWN - Louisville
 SWIS - 405289

2 0 1 3 T E N T A T I V E A S S E S S M E N T R O L L
 T A X A B L E SECTION OF THE ROLL - 1

PAGE 153
 VALUATION DATE-JUL 01, 2012
 TAXABLE STATUS DATE-MAR 01, 2013

TAX MAP NUMBER SEQUENCE
 UNIFORM PERCENT OF VALUE IS 097.00
 UNIFORM PERCENT OF VALUE IS 097.00

TAX MAP PARCEL NUMBER	PROPERTY LOCATION & CLASS	ASSESSMENT	EXEMPTION CODE-----	COUNTY-----	TOWN-----	SCHOOL
CURRENT OWNERS NAME	SCHOOL DISTRICT	LAND	TAX DESCRIPTION	TAXABLE VALUE		ACCOUNT NO.
CURRENT OWNERS ADDRESS	PARCEL SIZE/GRID COORD	TOTAL	SPECIAL DISTRICTS			
***** 8.055-1-12.1 *****						
154	River Dr/Wilson Hill					1- 79-12
8.055-1-12.1	210 1 Family Res - WTRFNT		Basic Star 41854	0	0	28,500
Adams Thomas R	Massena 1 405801	85,400	COUNTY TAXABLE VALUE		180,000	
Adams Vanessa M	Lot 154	180,000	TOWN TAXABLE VALUE		180,000	
PO Box 5225	& NYPA Parcel #8504		SCHOOL TAXABLE VALUE		151,500	
Massena, NY 13662	FRNT 85.00 DPTH 280.00		FD022 Louisville Fire Prot		180,000 TO M	
	EAST-0318646 NRTH-1799642		LT033 Louisville Light 3		180,000 TO M	
	DEED BOOK 2009 PG-3256		WD028 Water District #2		.00 FE	
	FULL MARKET VALUE	185,567				
***** 8.055-1-13.1 *****						
152	River Dr/Wilson Hill					1- 59- 1
8.055-1-13.1	210 1 Family Res - WTRFNT		Vet - Wart 41121	0	11,400	0
Orosz Kip M	Massena 1 405801	86,200	Basic Star 41854	0	0	28,500
Orosz Lisa M	Lot 152 Wilson Hill	180,000	COUNTY TAXABLE VALUE		168,600	
5351 County Route 14	NYPA #8505		TOWN TAXABLE VALUE		168,600	
Chase Mills, NY 13621-3100	FRNT 89.00 DPTH 264.00		SCHOOL TAXABLE VALUE		151,500	
	EAST-0318662 NRTH-1799762		FD022 Louisville Fire Prot		180,000 TO M	
	DEED BOOK 2000 PG-11530		LT033 Louisville Light 3		180,000 TO M	
	FULL MARKET VALUE	185,567	WD028 Water District #2		.00 FE	
***** 8.055-1-14 *****						
150	River Dr/Wilson Hill					1- 61- 9
8.055-1-14	210 1 Family Res - WTRFNT		Basic Star 41854	0	0	28,500
Singleton Karen	Massena 1 405801	86,500	COUNTY TAXABLE VALUE		136,000	
150 River Dr	Lot 150	136,000	TOWN TAXABLE VALUE		136,000	
Massena, NY 13662-3181	SP132000		SCHOOL TAXABLE VALUE		107,500	
	85x191x87wfx186		FD022 Louisville Fire Prot		136,000 TO M	
	FRNT 87.00 DPTH 190.00		LT033 Louisville Light 3		136,000 TO M	
	EAST-0318715 NRTH-1799800		WD028 Water District #2		.00 FE	
	DEED BOOK 2009 PG-15828					
	FULL MARKET VALUE	140,206				
***** 8.055-1-15 *****						
148	River Dr/Wilson Hill					1- 16-15
8.055-1-15	210 1 Family Res - WTRFNT		Vet - Comb 41131	0	19,000	0
Cappione Amedeo J (LU)	Massena 1 405801	81,300	Enhanced S 41834	0	0	60,140
148 River Dr	Lot 148 Wilson Hill	142,600	COUNTY TAXABLE VALUE		123,600	
Massena, NY 13662	80x186x80x176		TOWN TAXABLE VALUE		123,600	
	FRNT 81.00 DPTH 181.00		SCHOOL TAXABLE VALUE		82,460	
	EAST-0318746 NRTH-1799867		FD022 Louisville Fire Prot		142,600 TO M	
	DEED BOOK 2002 PG-770		LT033 Louisville Light 3		142,600 TO M	
	FULL MARKET VALUE	147,010	WD028 Water District #2		.00 FE	

STATE OF NEW YORK
 COUNTY - St Lawrence
 TOWN - Louisville
 SWIS - 405289

2 0 1 3 T E N T A T I V E A S S E S S M E N T R O L L
 T A X A B L E SECTION OF THE ROLL - 1

PAGE 154
 VALUATION DATE-JUL 01, 2012
 TAXABLE STATUS DATE-MAR 01, 2013

TAX MAP NUMBER SEQUENCE
 UNIFORM PERCENT OF VALUE IS 097.00
 UNIFORM PERCENT OF VALUE IS 097.00

TAX MAP PARCEL NUMBER	PROPERTY LOCATION & CLASS	ASSESSMENT	EXEMPTION CODE-----	COUNTY-----	TOWN-----	SCHOOL
CURRENT OWNERS NAME	SCHOOL DISTRICT	LAND	TAX DESCRIPTION	TAXABLE VALUE		
CURRENT OWNERS ADDRESS	PARCEL SIZE/GRID COORD	TOTAL	SPECIAL DISTRICTS	ACCOUNT NO.		
***** 8.055-1-19.11 *****						
8.055-1-19.11	River Dr 311 Res vac land		COUNTY TAXABLE VALUE	8.055-1-19.11		
Rakoce Elmer	Massena 1 405801	36,300	TOWN TAXABLE VALUE			
40 Belmont St	120x196x77x200	36,300	SCHOOL TAXABLE VALUE			
Massena, NY 13662	Lot 147		FD022 Louisville Fire Prot			36,300 TO M
	FRNT 632.00 DPTH 200.00		LT033 Louisville Light 3			36,300 TO M
	EAST-0319043 NRTH-1799969		WD028 Water District #2			.00 FE
	DEED BOOK 2003 PG-23659					
	FULL MARKET VALUE	37,423				
***** 8.055-1-21 *****						
8.055-1-21	151 River Dr/Wilson Hill		Enhanced S 41834	8.055-1-21		1- 60-12
Loney Terry W	210 1 Family Res		0			60,140
Loney Barbara W	Massena 1 405801	25,000	COUNTY TAXABLE VALUE			
151 River Dr	Lot 151 Wilson Hill	70,000	TOWN TAXABLE VALUE			
Massena, NY 13662-4112	FRNT 105.00 DPTH 200.00		SCHOOL TAXABLE VALUE			
	EAST-0318919 NRTH-1799698		FD022 Louisville Fire Prot			70,000 TO M
	DEED BOOK 2005 PG-5045		LT033 Louisville Light 3			70,000 TO M
	FULL MARKET VALUE	72,165	WD028 Water District #2			.00 FE
***** 8.055-1-24.1 *****						
8.055-1-24.1	159 River Dr/Wilson Hill		COUNTY TAXABLE VALUE	8.055-1-24.1		
Trippany Todd	210 1 Family Res		348,100			
Moscoe Valerie	Massena 1 405801	40,500	TOWN TAXABLE VALUE			
2427 Franklin St	Lot 157	348,100	SCHOOL TAXABLE VALUE			
San Francisco, CA 94123	FRNT 318.00 DPTH 200.00		FD022 Louisville Fire Prot			348,100 TO M
	EAST-0318823 NRTH-1799497		LT033 Louisville Light 3			348,100 TO M
	DEED BOOK 2008 PG-820		WD028 Water District #2			.00 FE
	FULL MARKET VALUE	358,866				
***** 8.055-1-25.1 *****						
8.055-1-25.1	161 River Dr/Wilson Hill		COUNTY TAXABLE VALUE	8.055-1-25.1		
Wimsett David R	260 Seasonal res		89,000			
Wimsett Lisa G	Massena 1 405801	36,000	TOWN TAXABLE VALUE			
1524 Spinnaker Ln	105x200x108x200	89,000	SCHOOL TAXABLE VALUE			
Half Moon Bay, CA 94019	Lot 159		FD022 Louisville Fire Prot			89,000 TO M
	FRNT 311.00 DPTH 200.00		LT033 Louisville Light 3			89,000 TO M
	EAST-0318706 NRTH-1799201		WD028 Water District #2			.00 FE
	DEED BOOK 2007 PG-14706					
	FULL MARKET VALUE	91,753				
***** 8.055-1-28 *****						
8.055-1-28	167 River Dr/Wilson Hill		COUNTY TAXABLE VALUE	8.055-1-28		1- 73-12
McGuigan Trust Avis A	260 Seasonal res		56,600			
3237 Timberwood Pkwy	Massena 1 405801	24,500	TOWN TAXABLE VALUE			
Charlottesville, VA 22911	Lot 167	56,600	SCHOOL TAXABLE VALUE			
	SP55000		FD022 Louisville Fire Prot			56,600 TO M
	Seas 102X200x118x200		LT033 Louisville Light 3			56,600 TO M
	FRNT 102.00 DPTH 200.00		WD028 Water District #2			.00 FE
	EAST-0318587 NRTH-1798970					
	DEED BOOK 2008 PG-4026					
	FULL MARKET VALUE	58,351				

STATE OF NEW YORK
 COUNTY - St Lawrence
 TOWN - Louisville
 SWIS - 405289

2 0 1 3 T E N T A T I V E A S S E S S M E N T R O L L
 T A X A B L E SECTION OF THE ROLL - 1

PAGE 155
 VALUATION DATE-JUL 01, 2012
 TAXABLE STATUS DATE-MAR 01, 2013

TAX MAP NUMBER SEQUENCE
 UNIFORM PERCENT OF VALUE IS 097.00
 UNIFORM PERCENT OF VALUE IS 097.00

TAX MAP PARCEL NUMBER	PROPERTY LOCATION & CLASS	ASSESSMENT	EXEMPTION CODE-----	COUNTY-----	TOWN-----	SCHOOL
CURRENT OWNERS NAME	SCHOOL DISTRICT	LAND	TAX DESCRIPTION	TAXABLE VALUE		
CURRENT OWNERS ADDRESS	PARCEL SIZE/GRID COORD	TOTAL	SPECIAL DISTRICTS	ACCOUNT NO.		
***** 8.055-1-29 *****						
	169 River Dr/Wilson Hill				1- 26-11	
8.055-1-29	210 1 Family Res		Vet - Comb 41131	0	19,000	19,000 0
Hayn Susan C	Massena 1 405801	24,500	Basic Star 41854	0	0	0 28,500
169 River Dr	Lot 169	142,800	COUNTY TAXABLE VALUE		123,800	
Massena, NY 13662	102x200x118x200		TOWN TAXABLE VALUE		123,800	
	FRNT 102.00 DPTH 200.00		SCHOOL TAXABLE VALUE		114,300	
	EAST-0318528 NRTH-1798884		FD022 Louisville Fire Prot		142,800	TO M
	DEED BOOK 2004 PG-18199		LT033 Louisville Light 3		142,800	TO M
	FULL MARKET VALUE	147,216	WD028 Water District #2		.00	FE
***** 8.055-2-26.1 *****						
	River Dr					
8.055-2-26.1	311 Res vac land		COUNTY TAXABLE VALUE		28,000	
Randol Richard (LU)	Massena 1 405801	28,000	TOWN TAXABLE VALUE		28,000	
Burnham Barbara A (LU)	Wilson Hill Lot 107	28,000	SCHOOL TAXABLE VALUE		28,000	
17607 N Calico Dr	FRNT 315.00 DPTH 200.00		FD022 Louisville Fire Prot		28,000	TO M
Sun City, AZ 85373	EAST-0320208 NRTH-1799727		LT033 Louisville Light 3		28,000	TO M
	DEED BOOK 2005 PG-20548		WD028 Water District #2		.00	FE
	FULL MARKET VALUE	28,866				
***** 8.055-2-39.1 *****						
	River Dr					
8.055-2-39.1	311 Res vac land		COUNTY TAXABLE VALUE		29,300	
Curran Patrick J	Massena 1 405801	29,300	TOWN TAXABLE VALUE		29,300	
Curran Lori	Wilson Hill Lots 79, 81,	29,300	SCHOOL TAXABLE VALUE		29,300	
64 Wolverine Pt	FRNT 233.00 DPTH 202.00		FD022 Louisville Fire Prot		29,300	TO M
Massena, NY 13662-3174	EAST-0321130 NRTH-1799786		LT033 Louisville Light 3		29,300	TO M
	DEED BOOK 2012 PG-4791		WD028 Water District #2		.00	FE
	FULL MARKET VALUE	30,206				
***** 8.055-2-41 *****						
	59, 61 River Dr/Wilson Hill					
8.055-2-41	210 1 Family Res		COUNTY TAXABLE VALUE		415,100	
Curran Patrick J	Massena 1 405801	58,400	TOWN TAXABLE VALUE		415,100	
Curran Lori K	Wilson Hill Lot 53	415,100	SCHOOL TAXABLE VALUE		415,100	
64 Wolverine Pt	FRNT 615.00 DPTH 202.00		FD022 Louisville Fire Prot		415,100	TO M
Massena, NY 13662	ACRES 2.10		LT033 Louisville Light 3		415,100	TO M
	EAST-0321477 NRTH-1800012		WD028 Water District #2		.00	FE
	DEED BOOK 2001 PG-17236					
	FULL MARKET VALUE	427,938				

STATE OF NEW YORK
 COUNTY - St Lawrence
 TOWN - Louisville
 SWIS - 405289

2 0 1 3 T E N T A T I V E A S S E S S M E N T R O L L
 T A X A B L E SECTION OF THE ROLL - 1
 M A P S E C T I O N - 008
 S U B - S E C T I O N - 055
 UNIFORM PERCENT OF VALUE IS 097.00

PAGE 156
 VALUATION DATE-JUL 01, 2012
 TAXABLE STATUS DATE-MAR 01, 2013
 RPS150/V04/L015
 CURRENT DATE 4/22/2013

*** S P E C I A L D I S T R I C T S U M M A R Y ***

CODE	DISTRICT NAME	TOTAL PARCELS	EXTENSION TYPE	EXTENSION VALUE	AD VALOREM VALUE	EXEMPT AMOUNT	TAXABLE VALUE
FD022	Louisville Fir	17	TOTAL M		2612,800		2612,800
LT033	Louisville Lig	17	TOTAL M		2612,800		2612,800
WD028	Water District	17	FEE				

*** S C H O O L D I S T R I C T S U M M A R Y ***

CODE	DISTRICT NAME	TOTAL PARCELS	ASSESSED LAND	ASSESSED TOTAL	EXEMPT AMOUNT	TOTAL TAXABLE	STAR AMOUNT	STAR TAXABLE
405801	Massena 1	17	1014,600	2612,800		2612,800	294,420	2318,380
	S U B - T O T A L	17	1014,600	2612,800		2612,800	294,420	2318,380
	T O T A L	17	1014,600	2612,800		2612,800	294,420	2318,380

*** S Y S T E M C O D E S S U M M A R Y ***

NO SYSTEM EXEMPTIONS AT THIS LEVEL

*** E X E M P T I O N S U M M A R Y ***

CODE	DESCRIPTION	TOTAL PARCELS	COUNTY	TOWN	SCHOOL
41121	Vet - Wart	1	11,400	11,400	
41131	Vet - Comb	2	38,000	38,000	
41834	Enhanced S	3			180,420
41854	Basic Star	4			114,000
	T O T A L	10	49,400	49,400	294,420

STATE OF NEW YORK
COUNTY - St Lawrence
TOWN - Louisville
SWIS - 405289

2 0 1 3 T E N T A T I V E A S S E S S M E N T R O L L
T A X A B L E SECTION OF THE ROLL - 1
M A P S E C T I O N - 008
S U B - S E C T I O N - 055
UNIFORM PERCENT OF VALUE IS 097.00

PAGE 157
VALUATION DATE-JUL 01, 2012
TAXABLE STATUS DATE-MAR 01, 2013
RPS150/V04/L015
CURRENT DATE 4/22/2013

*** G R A N D T O T A L S ***

ROLL SEC	DESCRIPTION	TOTAL PARCELS	ASSESSED LAND	ASSESSED TOTAL	TAXABLE COUNTY	TAXABLE TOWN	TAXABLE SCHOOL	STAR TAXABLE
1	TAXABLE	17	1014,600	2612,800	2563,400	2563,400	2612,800	2318,380

STATE OF NEW YORK
 COUNTY - St Lawrence
 TOWN - Louisville
 SWIS - 405289

2 0 1 3 T E N T A T I V E A S S E S S M E N T R O L L
 T A X A B L E SECTION OF THE ROLL - 1

PAGE 158
 VALUATION DATE-JUL 01, 2012
 TAXABLE STATUS DATE-MAR 01, 2013

TAX MAP NUMBER SEQUENCE
 UNIFORM PERCENT OF VALUE IS 097.00
 UNIFORM PERCENT OF VALUE IS 097.00

TAX MAP PARCEL NUMBER	PROPERTY LOCATION & CLASS	ASSESSMENT	EXEMPTION CODE-----	COUNTY-----	TOWN-----	SCHOOL
CURRENT OWNERS NAME	SCHOOL DISTRICT	LAND	TAX DESCRIPTION	TAXABLE VALUE		
CURRENT OWNERS ADDRESS	PARCEL SIZE/GRID COORD	TOTAL	SPECIAL DISTRICTS			ACCOUNT NO.
***** 8.056-1-4.1 *****						
46 River Dr/Wilson Hill						1- 46-12
8.056-1-4.1	210 1 Family Res - WTRFNT		COUNTY TAXABLE VALUE	174,000		
Perras Michelle	Massena 1 405801	86,200	TOWN TAXABLE VALUE	174,000		
Petrie Christopher (LU)	Lot 46 Sp147500	174,000	SCHOOL TAXABLE VALUE	174,000		
46 River Dr	& NYPA Parcel #8573		FD022 Louisville Fire Prot	174,000	TO M	
Massena, NY 13662	85x192x85x200		LT033 Louisville Light 3	174,000	TO M	
	FRNT 88.00 DPTH 308.00		WD028 Water District #2	.00	FE	
	EAST-0321946 NRTH-1799901					
	DEED BOOK 2004 PG-23392					
	FULL MARKET VALUE	179,381				
***** 8.056-1-5.1 *****						
44 River Dr/Wilson Hill						1-12-14
8.056-1-5.1	210 1 Family Res - WTRFNT		CW_15_VET/ 41161	0	11,400	11,400 0
Cox Charles L Jr	Massena 1 405801	87,000	Basic Star 41854	0	0	28,500
Cox Beth R	Lot 44	148,500	COUNTY TAXABLE VALUE	137,100		
44 River Dr	& NYPA #8551		TOWN TAXABLE VALUE	137,100		
Massena, NY 13662	85x200x85x203		SCHOOL TAXABLE VALUE	120,000		
	FRNT 87.00 DPTH 288.00		FD022 Louisville Fire Prot	148,500	TO M	
	EAST-0321976 NRTH-1799814		LT033 Louisville Light 3	148,500	TO M	
	DEED BOOK 2009 PG-252		WD028 Water District #2	.00	FE	
	FULL MARKET VALUE	153,093				
***** 8.056-1-6.1 *****						
42 River Dr/Wilson Hill						1- 41-11
8.056-1-6.1	210 1 Family Res - WTRFNT		Vet - Comb 41131	0	19,000	19,000 0
Kozsan Alexander	Massena 1 405801	88,800	Enhanced S 41834	0	0	60,140
Kozsan Claire	Lot 42 Wilson Hill	153,800	COUNTY TAXABLE VALUE	134,800		
42 River Dr	NYPA #8552		TOWN TAXABLE VALUE	134,800		
Massena, NY 13662	FRNT 90.00 DPTH 274.00		SCHOOL TAXABLE VALUE	93,660		
	EAST-0322064 NRTH-1799764		FD022 Louisville Fire Prot	153,800	TO M	
	DEED BOOK 951 PG-931		LT033 Louisville Light 3	153,800	TO M	
	FULL MARKET VALUE	158,557	WD028 Water District #2	.00	FE	
***** 8.056-1-7.1 *****						
40 River Dr/Wilson Hill						1- 80-10
8.056-1-7.1	260 Seasonal res - WTRFNT		COUNTY TAXABLE VALUE	92,000		
Ludwig Willis	Massena 1 405801	81,500	TOWN TAXABLE VALUE	92,000		
Ludwig Betty	Lot 40 Wilson Hill	92,000	SCHOOL TAXABLE VALUE	92,000		
1155 N Sequoyah Dr	& NYPA Parcel #8553		FD022 Louisville Fire Prot	92,000	TO M	
Friendsville, TN 37737	90 x 270 x 91wf x 267		LT033 Louisville Light 3	92,000	TO M	
	FRNT 97.00 DPTH 268.00		WD028 Water District #2	.00	FE	
	EAST-0322039 NRTH-1799657					
	DEED BOOK 954 PG-1053					
	FULL MARKET VALUE	94,845				

STATE OF NEW YORK
 COUNTY - St Lawrence
 TOWN - Louisville
 SWIS - 405289

2 0 1 3 T E N T A T I V E A S S E S S M E N T R O L L
 T A X A B L E SECTION OF THE ROLL - 1

PAGE 159
 VALUATION DATE-JUL 01, 2012
 TAXABLE STATUS DATE-MAR 01, 2013

TAX MAP NUMBER SEQUENCE
 UNIFORM PERCENT OF VALUE IS 097.00
 UNIFORM PERCENT OF VALUE IS 097.00

TAX MAP PARCEL NUMBER	PROPERTY LOCATION & CLASS	ASSESSMENT	EXEMPTION CODE-----	COUNTY-----	TOWN-----	SCHOOL
CURRENT OWNERS NAME	SCHOOL DISTRICT	LAND	TAX DESCRIPTION	TAXABLE VALUE		ACCOUNT NO.
CURRENT OWNERS ADDRESS	PARCEL SIZE/GRID COORD	TOTAL	SPECIAL DISTRICTS			
***** 8.056-1-17.1 *****						
8.056-1-17.1	20 River Dr/Wilson Hill					1- 22- 7
Howard Thomas C	210 1 Family Res - WTRFNT		Vet - Comb 41131	0	19,000	19,000 0
Howard Mary L	Massena 1 405801	89,600	Basic Star 41854	0	0	28,500
20 River Dr	Lot 20 W Hill	122,800	COUNTY TAXABLE VALUE		103,800	
Massena, NY 13662	NYPA #8556		TOWN TAXABLE VALUE		103,800	
	FRNT 90.00 DPTH 295.00		SCHOOL TAXABLE VALUE		94,300	
	EAST-0322715 NRTH-1799784		FD022 Louisville Fire Prot		122,800 TO M	
	DEED BOOK 1073 PG-1110		LT033 Louisville Light 3		122,800 TO M	
	FULL MARKET VALUE	126,598	WD028 Water District #2		.00 FE	
***** 8.056-1-18.1 *****						
8.056-1-18.1	18 River Dr/Wilson Hill					1- 25-15
Flynn William H	260 Seasonal res - WTRFNT		COUNTY TAXABLE VALUE		127,400	
Flynn Barry M	Massena 1 405801	92,300	TOWN TAXABLE VALUE		127,400	
609 Ford St	Lot 18 W Hill	127,400	SCHOOL TAXABLE VALUE		127,400	
Ogdensburg, NY 13669	& NYPA Parcel #8557		FD022 Louisville Fire Prot		127,400 TO M	
	90 x 299 x 90 wf x 306		LT033 Louisville Light 3		127,400 TO M	
	FRNT 90.00 DPTH 303.00		WD028 Water District #2		.00 FE	
	EAST-0322772 NRTH-1799845					
	DEED BOOK 1053 PG-240					
	FULL MARKET VALUE	131,340				
***** 8.056-1-22.1 *****						
8.056-1-22.1	7 River Dr/Wilson Hill					1- 60- 6
Dannan Sallie M	210 1 Family Res - WTRFNT		Basic Star 41854	0	0	28,500
Weston John V	Massena 1 405801	113,900	COUNTY TAXABLE VALUE		234,400	
7 River Dr	Lot 7 Wilson Hill	234,400	TOWN TAXABLE VALUE		234,400	
Massena, NY 13662	127x103x110x166		SCHOOL TAXABLE VALUE		205,900	
	FRNT 452.00 DPTH 150.00		FD022 Louisville Fire Prot		234,400 TO M	
	EAST-0323073 NRTH-1799843		LT033 Louisville Light 3		234,400 TO M	
	DEED BOOK 2004 PG-12738		WD028 Water District #2		.00 FE	
	FULL MARKET VALUE	241,649				
***** 8.056-1-26.1 *****						
8.056-1-26.1	15 River Dr/ Wilson Hill					1- 25-15
Gabri Robert A	210 1 Family Res		Basic Star 41854	0	0	28,500
Gabri Jane Cross	Massena 1 405801	20,000	COUNTY TAXABLE VALUE		171,100	
15 River Dr	Wilson Hill Lot 15	171,100	TOWN TAXABLE VALUE		171,100	
Massena, NY 13662	FRNT 200.00 DPTH 200.00		SCHOOL TAXABLE VALUE		142,600	
	EAST-0322886 NRTH-1799603		FD022 Louisville Fire Prot		171,100 TO M	
	DEED BOOK 2004 PG-10726		LT033 Louisville Light 3		171,100 TO M	
	FULL MARKET VALUE	176,392	WD028 Water District #2		.00 FE	

STATE OF NEW YORK
 COUNTY - St Lawrence
 TOWN - Louisville
 SWIS - 405289

2 0 1 3 T E N T A T I V E A S S E S S M E N T R O L L
 T A X A B L E SECTION OF THE ROLL - 1

PAGE 160
 VALUATION DATE-JUL 01, 2012
 TAXABLE STATUS DATE-MAR 01, 2013

TAX MAP NUMBER SEQUENCE
 UNIFORM PERCENT OF VALUE IS 097.00
 UNIFORM PERCENT OF VALUE IS 097.00

TAX MAP PARCEL NUMBER	PROPERTY LOCATION & CLASS	ASSESSMENT	EXEMPTION CODE-----	COUNTY-----	TOWN-----	SCHOOL
CURRENT OWNERS NAME	SCHOOL DISTRICT	LAND	TAX DESCRIPTION	TAXABLE VALUE		
CURRENT OWNERS ADDRESS	PARCEL SIZE/GRID COORD	TOTAL	SPECIAL DISTRICTS	ACCOUNT NO.		
***** 8.056-1-39.1 *****						
8.056-1-39.1	39 River Dr					
Gesualdi Robert J	311 Res vac land		COUNTY TAXABLE VALUE	26,400		
38 Howard St	Massena 1 405801	26,400	TOWN TAXABLE VALUE	26,400		
Massena, NY 13662-2232	Wilson Hill Lot 41	26,400	SCHOOL TAXABLE VALUE	26,400		
	FRNT 300.00 DPTH 200.00		FD022 Louisville Fire Prot	26,400	TO M	
	BANK8888869		LT033 Louisville Light 3	26,400	TO M	
	EAST-0321843 NRTH-1799594		WD028 Water District #2	.00	FE	
	DEED BOOK 2012 PG-3842					
	FULL MARKET VALUE	27,216				
***** 8.056-1-42.1 *****						
8.056-1-42.1	River Dr					
Curran Patrick	311 Res vac land		COUNTY TAXABLE VALUE	26,000		
64 Wolverine Pt	Massena 1 405801	26,000	TOWN TAXABLE VALUE	26,000		
Massena, NY 13662	Wilson Hill Lot 47	26,000	SCHOOL TAXABLE VALUE	26,000		
	FRNT 300.00 DPTH 200.00		FD022 Louisville Fire Prot	26,000	TO M	
	EAST-0321678 NRTH-1799838		LT033 Louisville Light 3	26,000	TO M	
	DEED BOOK 2003 PG-23780		WD028 Water District #2	.00	FE	
	FULL MARKET VALUE	26,804				

STATE OF NEW YORK
 COUNTY - St Lawrence
 TOWN - Louisville
 SWIS - 405289

2 0 1 3 T E N T A T I V E A S S E S S M E N T R O L L
 T A X A B L E S E C T I O N O F T H E R O L L - 1
 M A P S E C T I O N - 008
 S U B - S E C T I O N - 056
 U N I F O R M P E R C E N T O F V A L U E I S 097.00

PAGE 161
 VALUATION DATE-JUL 01, 2012
 TAXABLE STATUS DATE-MAR 01, 2013
 RPS150/V04/L015
 CURRENT DATE 4/22/2013

*** S P E C I A L D I S T R I C T S U M M A R Y ***

CODE	DISTRICT NAME	TOTAL PARCELS	EXTENSION TYPE	EXTENSION VALUE	AD VALOREM VALUE	EXEMPT AMOUNT	TAXABLE VALUE
FD022	Louisville Fir	10	TOTAL M		1276,400		1276,400
LT033	Louisville Lig	10	TOTAL M		1276,400		1276,400
WD028	Water District	10	FEE				

*** S C H O O L D I S T R I C T S U M M A R Y ***

CODE	DISTRICT NAME	TOTAL PARCELS	ASSESSED LAND	ASSESSED TOTAL	EXEMPT AMOUNT	TOTAL TAXABLE	STAR AMOUNT	STAR TAXABLE
405801	Massena 1	10	711,700	1276,400		1276,400	174,140	1102,260
	S U B - T O T A L	10	711,700	1276,400		1276,400	174,140	1102,260
	T O T A L	10	711,700	1276,400		1276,400	174,140	1102,260

*** S Y S T E M C O D E S S U M M A R Y ***

NO SYSTEM EXEMPTIONS AT THIS LEVEL

*** E X E M P T I O N S U M M A R Y ***

CODE	DESCRIPTION	TOTAL PARCELS	COUNTY	TOWN	SCHOOL
41131	Vet - Comb	2	38,000	38,000	
41161	CW_15_VET/	1	11,400	11,400	
41834	Enhanced S	1			60,140
41854	Basic Star	4			114,000
	T O T A L	8	49,400	49,400	174,140

STATE OF NEW YORK
 COUNTY - St Lawrence
 TOWN - Louisville
 SWIS - 405289

2 0 1 3 T E N T A T I V E A S S E S S M E N T R O L L
 T A X A B L E SECTION OF THE ROLL - 1
 M A P S E C T I O N - 008
 S U B - S E C T I O N - 056
 UNIFORM PERCENT OF VALUE IS 097.00

PAGE 162
 VALUATION DATE-JUL 01, 2012
 TAXABLE STATUS DATE-MAR 01, 2013
 RPS150/V04/L015
 CURRENT DATE 4/22/2013

*** G R A N D T O T A L S ***

ROLL SEC	DESCRIPTION	TOTAL PARCELS	ASSESSED LAND	ASSESSED TOTAL	TAXABLE COUNTY	TAXABLE TOWN	TAXABLE SCHOOL	STAR TAXABLE
1	TAXABLE	10	711,700	1276,400	1227,000	1227,000	1276,400	1102,260

STATE OF NEW YORK
 COUNTY - St Lawrence
 TOWN - Louisville
 SWIS - 405289

2 0 1 3 T E N T A T I V E A S S E S S M E N T R O L L
 T A X A B L E SECTION OF THE ROLL - 1

PAGE 163
 VALUATION DATE-JUL 01, 2012
 TAXABLE STATUS DATE-MAR 01, 2013

TAX MAP NUMBER SEQUENCE
 UNIFORM PERCENT OF VALUE IS 097.00
 UNIFORM PERCENT OF VALUE IS 097.00

TAX MAP PARCEL NUMBER	PROPERTY LOCATION & CLASS	ASSESSMENT	EXEMPTION CODE-----	COUNTY-----	TOWN-----	SCHOOL
CURRENT OWNERS NAME	SCHOOL DISTRICT	LAND	TAX DESCRIPTION	TAXABLE VALUE		
CURRENT OWNERS ADDRESS	PARCEL SIZE/GRID COORD	TOTAL	SPECIAL DISTRICTS			ACCOUNT NO.
***** 8.061-1-1.1 *****						
8.061-1-1.1	332 River Dr/Wilson Hill					1- 58- 7
Whitton Jeffrey D	210 1 Family Res - WTRFNT		Basic Star 41854	0	0	28,500
Whitton Mary Lisa	Massena 1 405801	248,500	COUNTY TAXABLE VALUE		299,000	
PO Box 5194	Lot 332 Wilson Hill	299,000	TOWN TAXABLE VALUE		299,000	
Massena, NY 13662	NYPA Parcel #8422		SCHOOL TAXABLE VALUE		270,500	
	FRNT 168.00 DPTH 308.00		FD022 Louisville Fire Prot		299,000 TO M	
	EAST-0313069 NRTH-1796566		LT033 Louisville Light 3		299,000 TO M	
	DEED BOOK 2009 PG-5892		WD028 Water District #2		.00 FE	
	FULL MARKET VALUE	308,247				
***** 8.061-1-2.1 *****						
8.061-1-2.1	330 River Dr/Wilson Hill					1- 48-11
Guy Martin	260 Seasonal res - WTRFNT		COUNTY TAXABLE VALUE		90,900	
% Barbara Webber, Trustee	Massena 1 405801	80,300	TOWN TAXABLE VALUE		90,900	
9 Elgin Ave	Lot 330 Wilson Hill	90,900	SCHOOL TAXABLE VALUE		90,900	
Massena, NY 13662-1026	95x200x142wfx 188 Seas		FD022 Louisville Fire Prot		90,900 TO M	
	FRNT 157.00 DPTH 251.00		LT033 Louisville Light 3		90,900 TO M	
	EAST-0313167 NRTH-1796675		WD028 Water District #2		.00 FE	
	DEED BOOK 2008 PG-21075					
	FULL MARKET VALUE	93,711				
***** 8.061-1-3.1 *****						
8.061-1-3.1	328 River Dr/Wilson Hill					1- 36- 3
Hayes Paul J (LU)	210 1 Family Res - WTRFNT		Vet - Comb 41131	0	19,000	0
Hayes Audrey H (LU)	Massena 1 405801	94,100	Basic Star 41854	0	0	28,500
328 River Dr	Lot 328 Wilson Hill	157,100	COUNTY TAXABLE VALUE		138,100	
Massena, NY 13662-4123	NYPA #8424		TOWN TAXABLE VALUE		138,100	
	FRNT 126.00 DPTH 248.00		SCHOOL TAXABLE VALUE		128,600	
	EAST-0313223 NRTH-1796773		FD022 Louisville Fire Prot		157,100 TO M	
	DEED BOOK 2012 PG-20059		LT033 Louisville Light 3		157,100 TO M	
	FULL MARKET VALUE	161,959	WD028 Water District #2		.00 FE	
***** 8.061-1-4.1 *****						
8.061-1-4.1	326 River Dr/Wilson Hill					1- 73-14
Trudell Gayle M (LU)	260 Seasonal res - WTRFNT		COUNTY TAXABLE VALUE		104,200	
Trudell Clayton (LU)	Massena 1 405801	88,800	TOWN TAXABLE VALUE		104,200	
17 Randall Rd	Lot 326 Wilson Hill	104,200	SCHOOL TAXABLE VALUE		104,200	
Lisbon, NY 13658	NYPA #8425		FD022 Louisville Fire Prot		104,200 TO M	
	FRNT 106.00 DPTH 282.00		LT033 Louisville Light 3		104,200 TO M	
	EAST-0313295 NRTH-1796865		WD028 Water District #2		.00 FE	
	DEED BOOK 2006 PG-1642					
	FULL MARKET VALUE	107,423				

STATE OF NEW YORK
COUNTY - St Lawrence
TOWN - Louisville
SWIS - 405289

2 0 1 3 T E N T A T I V E A S S E S S M E N T R O L L
T A X A B L E SECTION OF THE ROLL - 1

PAGE 164
VALUATION DATE-JUL 01, 2012
TAXABLE STATUS DATE-MAR 01, 2013

TAX MAP NUMBER SEQUENCE
UNIFORM PERCENT OF VALUE IS 097.00
UNIFORM PERCENT OF VALUE IS 097.00

TAX MAP PARCEL NUMBER	PROPERTY LOCATION & CLASS	ASSESSMENT	EXEMPTION CODE-----	COUNTY-----	TOWN-----	SCHOOL
CURRENT OWNERS NAME	SCHOOL DISTRICT	LAND	TAX DESCRIPTION	TAXABLE VALUE		
CURRENT OWNERS ADDRESS	PARCEL SIZE/GRID COORD	TOTAL	SPECIAL DISTRICTS			ACCOUNT NO.

8.061-1-5.1	324 River Dr/Wilson Hill			8.061-1-5.1		*****
Wing Revocable Trust John B	210 1 Family Res - WTRFNT		COUNTY TAXABLE VALUE	230,000		1- 77- 3
Wing John B, Trustee	Massena 1 405801	90,400	TOWN TAXABLE VALUE	230,000		
1001 General Thomas Kelly Blvd	Lot 324 &	230,000	SCHOOL TAXABLE VALUE	230,000		
Conroe, TX 77303	NYPA Parcel #8426		FD022 Louisville Fire Prot	230,000 TO M		
	FRNT 53.00 DPTH 301.00		LT033 Louisville Light 3	230,000 TO M		
	EAST-0313366 NRTH-1796945		WD028 Water District #2	.00 FE		
	DEED BOOK 2009 PG-6670					
	FULL MARKET VALUE	237,113				

8.061-1-6.1	322 Crescent Dr/Wilson Hill			8.061-1-6.1		*****
Tredo Justin R	210 1 Family Res - WTRFNT		Basic Star 41854 0	0		1- 21-15
Green Erinn M	Massena 1 405801	82,800	COUNTY TAXABLE VALUE	98,600		0 28,500
322 Crescent Dr	Lot 322	98,600	TOWN TAXABLE VALUE	98,600		
Massena, NY 13662-4107	& NYPA Parcel #8427		SCHOOL TAXABLE VALUE	70,100		
	FRNT 73.00 DPTH 274.00		FD022 Louisville Fire Prot	98,600 TO M		
	BANK8888111		LT033 Louisville Light 3	98,600 TO M		
	EAST-0313408 NRTH-1797067		WD028 Water District #2	.00 FE		
	DEED BOOK 2011 PG-7603					
	FULL MARKET VALUE	101,649				

8.061-1-7.1	320 Crescent Dr/Wilson Hill			8.061-1-7.1		*****
Tyo Jeffrey W	210 1 Family Res - WTRFNT		COUNTY TAXABLE VALUE	155,400		1- 69- 3
320 Crescent Dr	Massena 1 405801	80,800	TOWN TAXABLE VALUE	155,400		
Massena, NY 13662	Lot 320 Wilson Hill	155,400	SCHOOL TAXABLE VALUE	155,400		
	& NYPA #8428		FD022 Louisville Fire Prot	155,400 TO M		
	FRNT 81.00 DPTH 246.00		LT033 Louisville Light 3	155,400 TO M		
	EAST-0313407 NRTH-1797146		WD028 Water District #2	.00 FE		
	DEED BOOK 1108 PG-430					
	FULL MARKET VALUE	160,206				

8.061-1-8	318 Crescent Dr/Wilson Hill			8.061-1-8		*****
Casey Patrick M	210 1 Family Res - WTRFNT		COUNTY TAXABLE VALUE	144,200		1- 30- 7
Casey Tracy S	Massena 1 405801	91,900	TOWN TAXABLE VALUE	144,200		
55 Bridges Ave	Lot 318	144,200	SCHOOL TAXABLE VALUE	144,200		
Massena, NY 13662	80x158x103wfx176		FD022 Louisville Fire Prot	144,200 TO M		
	FRNT 103.00 DPTH 167.00		LT033 Louisville Light 3	144,200 TO M		
	EAST-0313424 NRTH-1797229		WD028 Water District #2	.00 FE		
	DEED BOOK 2008 PG-11624					
	FULL MARKET VALUE	148,660				

STATE OF NEW YORK
 COUNTY - St Lawrence
 TOWN - Louisville
 SWIS - 405289

2 0 1 3 T E N T A T I V E A S S E S S M E N T R O L L
 T A X A B L E SECTION OF THE ROLL - 1

PAGE 165
 VALUATION DATE-JUL 01, 2012
 TAXABLE STATUS DATE-MAR 01, 2013

TAX MAP NUMBER SEQUENCE
 UNIFORM PERCENT OF VALUE IS 097.00
 UNIFORM PERCENT OF VALUE IS 097.00

TAX MAP PARCEL NUMBER	PROPERTY LOCATION & CLASS	ASSESSMENT	EXEMPTION CODE-----	COUNTY-----	TOWN-----	SCHOOL
CURRENT OWNERS NAME	SCHOOL DISTRICT	LAND	TAX DESCRIPTION	TAXABLE VALUE		
CURRENT OWNERS ADDRESS	PARCEL SIZE/GRID COORD	TOTAL	SPECIAL DISTRICTS	ACCOUNT NO.		
***** 8.061-1-9.1 *****						
8.061-1-9.1	316 Crescent Dr/Wilson Hill		Basic Star 41854	0	0	0 28,500
Wing Peter	210 1 Family Res - WTRFNT	94,500	COUNTY TAXABLE VALUE		249,000	
Wing Eldonna	Massena 1 405801	249,000	TOWN TAXABLE VALUE		249,000	
316 Crescent Dr	Lot 316 Wilson Hill		SCHOOL TAXABLE VALUE		220,500	
Massena, NY 13662-4109	& NYPA Parcel #8430		FD022 Louisville Fire Prot		249,000 TO M	
	FRNT 117.00 DPTH 249.00		LT033 Louisville Light 3		249,000 TO M	
	EAST-0313393 NRTH-1797333		WD028 Water District #2		.00 FE	
	DEED BOOK 2009 PG-8480					
	FULL MARKET VALUE	256,701				
***** 8.061-1-10.1 *****						
8.061-1-10.1	314 Crescent Dr/Wilson Hill		COUNTY TAXABLE VALUE		111,200	1- 55-12
Berner Joseph A	260 Seasonal res - WTRFNT	96,800	TOWN TAXABLE VALUE		111,200	
Berner Karen A	Massena 1 405801	111,200	SCHOOL TAXABLE VALUE		111,200	
173 Regan Rd	Lot 314 Wilson Hill		FD022 Louisville Fire Prot		111,200 TO M	
Potsdam, NY 13676	& NYPA Parcel #8431		LT033 Louisville Light 3		111,200 TO M	
	80x265x39wfx48wfx38wfx247		WD028 Water District #2		.00 FE	
	FRNT 125.00 DPTH 256.00					
	EAST-0313465 NRTH-1797411					
	DEED BOOK 1009 PG-01135					
	FULL MARKET VALUE	114,639				
***** 8.061-1-11 *****						
8.061-1-11	312 Crescent Dr/Wilson Hill		Basic Star 41854	0	0	0 28,500
Smith John G	210 1 Family Res - WTRFNT	88,100	COUNTY TAXABLE VALUE		156,400	
12 Nightengale Ave	Massena 1 405801	156,400	TOWN TAXABLE VALUE		156,400	
Massena, NY 13662-4109	Lot 312 Wilson Hill		SCHOOL TAXABLE VALUE		127,900	
	SP90000		FD022 Louisville Fire Prot		156,400 TO M	
	90x180x89wfx166		LT033 Louisville Light 3		156,400 TO M	
	FRNT 89.00 DPTH 180.00		WD028 Water District #2		.00 FE	
	BANK88888830					
	EAST-0313504 NRTH-1797484					
	DEED BOOK 2012 PG-1792					
	FULL MARKET VALUE	161,237				
***** 8.061-1-12.1 *****						
8.061-1-12.1	310 Crescent Dr/Wilson Hill		Enhanced S 41834	0	0	0 60,140
Goswami Shanta	210 1 Family Res - WTRFNT	92,800	COUNTY TAXABLE VALUE		316,200	
310 Crescent Dr	Massena 1 405801	316,200	TOWN TAXABLE VALUE		316,200	
Massena, NY 13662	Lot 310		SCHOOL TAXABLE VALUE		256,060	
	& NYPA Parcel #18433		FD022 Louisville Fire Prot		316,200 TO M	
	FRNT 106.00 DPTH 255.00		LT033 Louisville Light 3		316,200 TO M	
	EAST-0313557 NRTH-1797568		WD028 Water District #2		.00 FE	
	DEED BOOK 1091 PG-157					
	FULL MARKET VALUE	325,979				

STATE OF NEW YORK
 COUNTY - St Lawrence
 TOWN - Louisville
 SWIS - 405289

2 0 1 3 T E N T A T I V E A S S E S S M E N T R O L L
 T A X A B L E SECTION OF THE ROLL - 1

PAGE 166
 VALUATION DATE-JUL 01, 2012
 TAXABLE STATUS DATE-MAR 01, 2013

TAX MAP NUMBER SEQUENCE
 UNIFORM PERCENT OF VALUE IS 097.00
 UNIFORM PERCENT OF VALUE IS 097.00

TAX MAP PARCEL NUMBER	PROPERTY LOCATION & CLASS	ASSESSMENT	EXEMPTION CODE-----	COUNTY-----	TOWN-----	SCHOOL
CURRENT OWNERS NAME	SCHOOL DISTRICT	LAND	TAX DESCRIPTION	TAXABLE VALUE		
CURRENT OWNERS ADDRESS	PARCEL SIZE/GRID COORD	TOTAL	SPECIAL DISTRICTS			ACCOUNT NO.
***** 8.061-1-13 *****						
8.061-1-13	308 Crescent Dr/Wilson Hill					1- 41- 2
Kozsan James	260 Seasonal res - WTRFNT		COUNTY TAXABLE VALUE	102,200		
Kozsan Brenda	Massena 1 405801	89,600	TOWN TAXABLE VALUE	102,200		
348 County Route 40	Lot 308 Wilson Hill	102,200	SCHOOL TAXABLE VALUE	102,200		
Massena, NY 13662	Seas 108x172x94wfx232'		FD022 Louisville Fire Prot	102,200 TO M		
	FRNT 94.00 DPTH 171.00		LT033 Louisville Light 3	102,200 TO M		
	EAST-0313627 NRTH-1797634		WD028 Water District #2	.00 FE		
	DEED BOOK 2003 PG-20530					
	FULL MARKET VALUE	105,361				
***** 8.061-1-14.1 *****						
8.061-1-14.1	306 Otter Pt/Wilson Hill		Enhanced S 41834 0	0	0	1- 27- 9 60,140
Hann Richard C	210 1 Family Res - WTRFNT		COUNTY TAXABLE VALUE	212,900		
Hann Janet A	Massena 1 405801	94,700	TOWN TAXABLE VALUE	212,900		
306 Otter Pt	Lot 306	212,900	SCHOOL TAXABLE VALUE	152,760		
Massena, NY 13662	NYPA #8435		FD022 Louisville Fire Prot	212,900 TO M		
	FRNT 88.00 DPTH 303.00		LT033 Louisville Light 3	212,900 TO M		
	EAST-0313662 NRTH-1797737		WD028 Water District #2	.00 FE		
	DEED BOOK 955 PG-01022					
	FULL MARKET VALUE	219,485				
***** 8.061-1-15 *****						
8.061-1-15	304 Otter Pt/Wilson Hill					1- 22-10
Tyo Development Corp	260 Seasonal res - WTRFNT		COUNTY TAXABLE VALUE	96,800		
1909 State Highway 420	Massena 1 405801	86,400	TOWN TAXABLE VALUE	96,800		
Massena, NY 13662-3344	Lot 304 Wilson Hill	96,800	SCHOOL TAXABLE VALUE	96,800		
	98x202x92wfx155		FD022 Louisville Fire Prot	96,800 TO M		
	FRNT 92.00 DPTH 202.00		LT033 Louisville Light 3	96,800 TO M		
	EAST-0313721 NRTH-1797801		WD028 Water District #2	.00 FE		
	DEED BOOK 2010 PG-5089					
	FULL MARKET VALUE	99,794				
***** 8.061-1-18 *****						
8.061-1-18	298 Otter Pt/Wilson Hill					1- 60- 5
Randell David	210 1 Family Res - WTRFNT		COUNTY TAXABLE VALUE	144,700		
12 Montague St	Massena 1 405801	80,700	TOWN TAXABLE VALUE	144,700		
Binghamton, NY 13901	Lot 298	144,700	SCHOOL TAXABLE VALUE	144,700		
	104x134x90wfx180		FD022 Louisville Fire Prot	144,700 TO M		
	FRNT 90.00 DPTH 157.00		LT033 Louisville Light 3	144,700 TO M		
	BANK8888209		WD028 Water District #2	.00 FE		
	EAST-0313931 NRTH-1797900					
	DEED BOOK 1040 PG-00902					
	FULL MARKET VALUE	149,175				

STATE OF NEW YORK
COUNTY - St Lawrence
TOWN - Louisville
SWIS - 405289

2 0 1 3 T E N T A T I V E A S S E S S M E N T R O L L
T A X A B L E SECTION OF THE ROLL - 1

PAGE 167
VALUATION DATE-JUL 01, 2012
TAXABLE STATUS DATE-MAR 01, 2013

TAX MAP NUMBER SEQUENCE
UNIFORM PERCENT OF VALUE IS 097.00
UNIFORM PERCENT OF VALUE IS 097.00

TAX MAP PARCEL NUMBER	PROPERTY LOCATION & CLASS	ASSESSMENT	EXEMPTION CODE-----	COUNTY-----	TOWN-----	SCHOOL
CURRENT OWNERS NAME	SCHOOL DISTRICT	LAND	TAX DESCRIPTION	TAXABLE VALUE		
CURRENT OWNERS ADDRESS	PARCEL SIZE/GRID COORD	TOTAL	SPECIAL DISTRICTS			ACCOUNT NO.
***** 8.061-1-19 *****						
8.061-1-19	296 Otter Pt/Wilson Hill					1- 81- 2
Reagan Patrick J	210 1 Family Res - WTRFNT		Basic Star 41854	0	0	28,500
1250 W Marion Ave Apt 234	Massena 1 405801	87,000	COUNTY TAXABLE VALUE		153,300	
Punta Gorda, FL 33950-5386	Lot 296 Wilson Hill	153,300	TOWN TAXABLE VALUE		153,300	
	SP130000		SCHOOL TAXABLE VALUE		124,800	
	104x180x84wfx221		FD022 Louisville Fire Prot		153,300 TO M	
	FRNT 84.00 DPTH 180.00		LT033 Louisville Light 3		153,300 TO M	
	EAST-0313950 NRTH-1797810		WD028 Water District #2		.00 FE	
	DEED BOOK 2002 PG-8600					
	FULL MARKET VALUE	158,041				
***** 8.061-1-20 *****						
8.061-1-20	294 Otter Pt/Wilson Hill					1- 23- 6
Curran Pat	312 Vac w/imprv - WTRFNT		COUNTY TAXABLE VALUE		90,100	
64 Wolverine Pt	Massena 1 405801	84,600	TOWN TAXABLE VALUE		90,100	
Massena, NY 13662	Lot 294 Wilson Hill	90,100	SCHOOL TAXABLE VALUE		90,100	
	81x221x75wfx244		FD022 Louisville Fire Prot		90,100 TO M	
	FRNT 75.00 DPTH 221.00		LT033 Louisville Light 3		90,100 TO M	
	EAST-0313957 NRTH-1797723		WD028 Water District #2		.00 FE	
	DEED BOOK 2007 PG-21303					
	FULL MARKET VALUE	92,887				
***** 8.061-1-21.1 *****						
8.061-1-21.1	292 Crescent Dr/Wilson Hill					1- 46-13
Morris Mark R	210 1 Family Res - WTRFNT		Basic Star 41854	0	0	28,500
Morris Cecily L	Massena 1 405801	86,000	COUNTY TAXABLE VALUE		212,300	
292 Crescent Dr	Lot 292 Wilson Hill	212,300	TOWN TAXABLE VALUE		212,300	
Massena, NY 13662	Seas 95X244x85wfx188		SCHOOL TAXABLE VALUE		183,800	
	FRNT 85.00 DPTH 312.00		FD022 Louisville Fire Prot		212,300 TO M	
	EAST-0314049 NRTH-1797669		LT033 Louisville Light 3		212,300 TO M	
	DEED BOOK 2003 PG-2421		WD028 Water District #2		.00 FE	
	FULL MARKET VALUE	218,866				
***** 8.061-1-22 *****						
8.061-1-22	290 Crescent Dr/Wilson Hill					1- 6-13
Cappione David P	260 Seasonal res - WTRFNT		COUNTY TAXABLE VALUE		128,800	
Cappione Micheline P	Massena 1 405801	81,300	TOWN TAXABLE VALUE		128,800	
12 Windsor Rd	Lot 290	128,800	SCHOOL TAXABLE VALUE		128,800	
Massena, NY 13662	80x188x78wfx167 Seas		FD022 Louisville Fire Prot		128,800 TO M	
	FRNT 78.00 DPTH 177.00		LT033 Louisville Light 3		128,800 TO M	
	EAST-0314042 NRTH-1797582		WD028 Water District #2		.00 FE	
	DEED BOOK 2000 PG-21962					
	FULL MARKET VALUE	132,784				

STATE OF NEW YORK
 COUNTY - St Lawrence
 TOWN - Louisville
 SWIS - 405289

2 0 1 3 T E N T A T I V E A S S E S S M E N T R O L L
 T A X A B L E SECTION OF THE ROLL - 1

PAGE 168
 VALUATION DATE-JUL 01, 2012
 TAXABLE STATUS DATE-MAR 01, 2013

TAX MAP NUMBER SEQUENCE
 UNIFORM PERCENT OF VALUE IS 097.00
 UNIFORM PERCENT OF VALUE IS 097.00

TAX MAP PARCEL NUMBER	PROPERTY LOCATION & CLASS	ASSESSMENT	EXEMPTION CODE-----	COUNTY-----	TOWN-----	SCHOOL
CURRENT OWNERS NAME	SCHOOL DISTRICT	LAND	TAX DESCRIPTION	TAXABLE VALUE		
CURRENT OWNERS ADDRESS	PARCEL SIZE/GRID COORD	TOTAL	SPECIAL DISTRICTS	ACCOUNT NO.		
***** 8.061-1-23.1 *****						
288	Crescent Dr/Wilson Hill				1- 77- 6	
8.061-1-23.1	210 1 Family Res - WTRFNT		Vet - Comb 41131	0	19,000	19,000 0
Matthias Nancy	Massena 1 405801	80,700	Vet - Disa 41141	0	38,000	38,000 0
Matthias Richard	Lot 288 Wilson Hill	350,000	Enhanced S 41834	0	0	0 60,140
288 Crescent Dr	& NYPA PARCEL #8443		COUNTY TAXABLE VALUE		293,000	
Massena, NY 13662	80'x 275' x 83' wf x 295'		TOWN TAXABLE VALUE		293,000	
	FRNT 83.00 DPTH 285.00		SCHOOL TAXABLE VALUE		289,860	
	EAST-0314134 NRTH-1797555		FD022 Louisville Fire Prot		350,000	TO M
	DEED BOOK 2004 PG-5994		LT033 Louisville Light 3		350,000	TO M
	FULL MARKET VALUE	360,825	WD028 Water District #2		.00	FE
***** 8.061-1-24.1 *****						
286	Crescent Dr/Wilson Hill				1- 80- 6	
8.061-1-24.1	210 1 Family Res - WTRFNT		COUNTY TAXABLE VALUE		298,700	
Deshaies James J	Massena 1 405801	76,500	TOWN TAXABLE VALUE		298,700	
Deshaies Lori J	Lot 286 Wilson Hill	298,700	SCHOOL TAXABLE VALUE		298,700	
151 N Taylor Point Dr	NYPA #8444		FD022 Louisville Fire Prot		298,700	TO M
The Woodlands, TX 77382-1240	80x148x86wfx115		LT033 Louisville Light 3		298,700	TO M
	FRNT 82.00 DPTH 285.00		WD028 Water District #2		.00	FE
	EAST-0314198 NRTH-1797486					
	DEED BOOK 1042 PG-01115					
	FULL MARKET VALUE	307,938				
***** 8.061-1-25.1 *****						
284	Crescent Dr/Wilson Hill				1- 7- 6	
8.061-1-25.1	210 1 Family Res - WTRFNT		COUNTY TAXABLE VALUE		137,200	
Anderson Douglas	Massena 1 405801	67,500	TOWN TAXABLE VALUE		137,200	
Anderson Bradley S	Lot 284	137,200	SCHOOL TAXABLE VALUE		137,200	
277 Eastham Ct	& NYPA Parcel #8445		FD022 Louisville Fire Prot		137,200	TO M
Webster, NY 14580-9043	80' x 275' x70wf x 184' x		LT033 Louisville Light 3		137,200	TO M
	FRNT 70.00 DPTH 288.00		WD028 Water District #2		.00	FE
	EAST-0314232 NRTH-1797428					
	DEED BOOK 2009 PG-12403					
	FULL MARKET VALUE	141,443				
***** 8.061-1-26.1 *****						
282	Crescent Dr/Wilson Hill				1- 51- 1	
8.061-1-26.1	260 Seasonal res - WTRFNT		COUNTY TAXABLE VALUE		85,900	
McDonald Margaret	Massena 1 405801	69,000	TOWN TAXABLE VALUE		85,900	
23 Talcott St	Lot 282 Wilson Hill	85,900	SCHOOL TAXABLE VALUE		85,900	
Massena, NY 13662	&NYPA #8446		FD022 Louisville Fire Prot		85,900	TO M
	FRNT 74.00 DPTH 309.00		LT033 Louisville Light 3		85,900	TO M
	EAST-0314303 NRTH-1797378		WD028 Water District #2		.00	FE
	DEED BOOK 2010 PG-12286					
	FULL MARKET VALUE	88,557				

STATE OF NEW YORK
COUNTY - St Lawrence
TOWN - Louisville
SWIS - 405289

2 0 1 3 T E N T A T I V E A S S E S S M E N T R O L L
T A X A B L E SECTION OF THE ROLL - 1

PAGE 169
VALUATION DATE-JUL 01, 2012
TAXABLE STATUS DATE-MAR 01, 2013

TAX MAP NUMBER SEQUENCE
UNIFORM PERCENT OF VALUE IS 097.00
UNIFORM PERCENT OF VALUE IS 097.00

TAX MAP PARCEL NUMBER	PROPERTY LOCATION & CLASS	ASSESSMENT	EXEMPTION CODE-----	COUNTY-----	TOWN-----	SCHOOL
CURRENT OWNERS NAME	SCHOOL DISTRICT	LAND	TAX DESCRIPTION	TAXABLE VALUE		
CURRENT OWNERS ADDRESS	PARCEL SIZE/GRID COORD	TOTAL	SPECIAL DISTRICTS			ACCOUNT NO.

8.061-1-27	280 River Dr/Wilson Hill			8.061-1-27		*****
Post Joint Living Trust	260 Seasonal res - WTRFNT		COUNTY TAXABLE VALUE	164,200		1- 83- 9
Paul & Josephine Post	Massena 1 405801	127,100	TOWN TAXABLE VALUE	164,200		
545 N Racquette River Rd	Lot 280 Wilson Hill	164,200	SCHOOL TAXABLE VALUE	164,200		
Massena, NY 13662-3411	Seas 203X133x123x204wfx17		FD022 Louisville Fire Prot	164,200	TO M	
	FRNT 204.00 DPTH 133.00		LT033 Louisville Light 3	164,200	TO M	
	EAST-0314337 NRTH-1797216		WD028 Water District #2	.00	FE	
	DEED BOOK 2011 PG-6054					
	FULL MARKET VALUE	169,278				

8.061-1-29.1	276 River Dr/Wilson Hill			8.061-1-29.1		*****
Agati Living Trust John	210 1 Family Res - WTRFNT		COUNTY TAXABLE VALUE	142,300		1- 36-13
John Agati, Trustee	Massena 1 405801	98,100	TOWN TAXABLE VALUE	142,300		
300 N Highway 1A Apt D404	Lot 276 Wilson Hill	142,300	SCHOOL TAXABLE VALUE	142,300		
Jupiter, FL 33477-4554	NYPA Parcel #8448		FD022 Louisville Fire Prot	142,300	TO M	
	FRNT 112.00 DPTH 323.00		LT033 Louisville Light 3	142,300	TO M	
	EAST-0314609 NRTH-1797268		WD028 Water District #2	.00	FE	
	DEED BOOK 2009 PG-5276					
	FULL MARKET VALUE	146,701				

8.061-1-30	274 River Dr/Wilson Hill			8.061-1-30		*****
Post Thomas W	260 Seasonal res - WTRFNT		COUNTY TAXABLE VALUE	127,600		1- 67- 8
57 E Orvis St Apt 2	Massena 1 405801	102,200	TOWN TAXABLE VALUE	127,600		
Massena, NY 13662-2075	Lot 274 Wilson Hill	127,600	SCHOOL TAXABLE VALUE	127,600		
	80x243x111wfx288		FD022 Louisville Fire Prot	127,600	TO M	
	FRNT 110.00 DPTH 265.00		LT033 Louisville Light 3	127,600	TO M	
	EAST-0314689 NRTH-1797225		WD028 Water District #2	.00	FE	
	DEED BOOK 2007 PG-16124					
	FULL MARKET VALUE	131,546				

8.061-1-31.1	272 River Dr/Wilson Hill			8.061-1-31.1		*****
Vice Joyce A	210 1 Family Res - WTRFNT		Enhanced S 41834 0	0		1- 64- 8
272 River Dr	Massena 1 405801	97,500	COUNTY TAXABLE VALUE	151,700	0	60,140
Massena, NY 13662	Lot 272	151,700	TOWN TAXABLE VALUE	151,700		
	&NYPA #8450		SCHOOL TAXABLE VALUE	91,560		
	FRNT 112.00 DPTH 360.00		FD022 Louisville Fire Prot	151,700	TO M	
	EAST-0314777 NRTH-1797211		LT033 Louisville Light 3	151,700	TO M	
	DEED BOOK 00974 PG-00135		WD028 Water District #2	.00	FE	
	FULL MARKET VALUE	156,392				

STATE OF NEW YORK
 COUNTY - St Lawrence
 TOWN - Louisville
 SWIS - 405289

2 0 1 3 T E N T A T I V E A S S E S S M E N T R O L L
 T A X A B L E SECTION OF THE ROLL - 1

PAGE 170
 VALUATION DATE-JUL 01, 2012
 TAXABLE STATUS DATE-MAR 01, 2013

TAX MAP NUMBER SEQUENCE
 UNIFORM PERCENT OF VALUE IS 097.00
 UNIFORM PERCENT OF VALUE IS 097.00

TAX MAP PARCEL NUMBER	PROPERTY LOCATION & CLASS	ASSESSMENT	EXEMPTION CODE-----	COUNTY-----	TOWN-----	SCHOOL
CURRENT OWNERS NAME	SCHOOL DISTRICT	LAND	TAX DESCRIPTION	TAXABLE VALUE		
CURRENT OWNERS ADDRESS	PARCEL SIZE/GRID COORD	TOTAL	SPECIAL DISTRICTS			ACCOUNT NO.

8.061-1-32	270 River Dr/Wilson Hill			8.061-1-32		*****
Berry Trust Joyce	210 1 Family Res - WTRFNT		COUNTY TAXABLE VALUE	129,300		1-20-6
Naioti Pauline B	Massena 1 405801	98,100	TOWN TAXABLE VALUE	129,300		
17333 Graciosa Ct	Lot 270	129,300	SCHOOL TAXABLE VALUE	129,300		
San Diego, CA 92128-2034	80x234x103wfx197		FD022 Louisville Fire Prot	129,300 TO M		
	FRNT 103.00 DPTH 234.00		LT033 Louisville Light 3	129,300 TO M		
	EAST-0314851 NRTH-1797172		WD028 Water District #2	.00 FE		
	DEED BOOK 2006 PG-2039					
	FULL MARKET VALUE	133,299				

8.061-1-33.1	268 River Dr/Wilson Hill			8.061-1-33.1		*****
Hubert Nancy	210 1 Family Res - WTRFNT		Basic Star 41854 0	0		1- 51-14
268 River Dr	Massena 1 405801	90,400	COUNTY TAXABLE VALUE	221,800		28,500
Massena, NY 13662	Lot 268	221,800	TOWN TAXABLE VALUE	221,800		
	& NYPA Parcel #8452		SCHOOL TAXABLE VALUE	193,300		
	83 x 272 x 44wf x 62wf x		FD022 Louisville Fire Prot	221,800 TO M		
	FRNT 106.00 DPTH 265.00		LT033 Louisville Light 3	221,800 TO M		
	BANK8888830		WD028 Water District #2	.00 FE		
	EAST-0314952 NRTH-1797153					
	DEED BOOK 955 PG-01017					
	FULL MARKET VALUE	228,660				

8.061-1-34.1	River Dr			8.061-1-34.1		*****
Tyo Development Inc.	311 Res vac land		COUNTY TAXABLE VALUE	29,000		
1909 State Highway 420	Massena 1 405801	29,000	TOWN TAXABLE VALUE	29,000		
Massena, NY 13662	Wilson Hill Lot 267	29,000	SCHOOL TAXABLE VALUE	29,000		
	328' x200' x183' x119' x2		FD022 Louisville Fire Prot	29,000 TO M		
	FRNT 328.00 DPTH 200.00		LT033 Louisville Light 3	29,000 TO M		
	EAST-0314837 NRTH-1796891		WD028 Water District #2	.00 FE		
	DEED BOOK 2006 PG-16707					
	FULL MARKET VALUE	29,897				

8.061-1-38.1	River Dr			8.061-1-38.1		*****
Post Joint Living Trust	311 Res vac land		COUNTY TAXABLE VALUE	33,000		
Paul & Josephine Post	Massena 1 405801	33,000	TOWN TAXABLE VALUE	33,000		
545 N Racquette River Rd	Wilson Hill Lot 277	33,000	SCHOOL TAXABLE VALUE	33,000		
Massena, NY 13662-3411	FRNT 690.00 DPTH 200.00		FD022 Louisville Fire Prot	33,000 TO M		
	EAST-0314461 NRTH-1797028		LT033 Louisville Light 3	33,000 TO M		
	DEED BOOK 2011 PG-6055		WD028 Water District #2	.00 FE		
	FULL MARKET VALUE	34,021				

STATE OF NEW YORK
 COUNTY - St Lawrence
 TOWN - Louisville
 SWIS - 405289

2 0 1 3 T E N T A T I V E A S S E S S M E N T R O L L
 T A X A B L E SECTION OF THE ROLL - 1

PAGE 171
 VALUATION DATE-JUL 01, 2012
 TAXABLE STATUS DATE-MAR 01, 2013

TAX MAP NUMBER SEQUENCE
 UNIFORM PERCENT OF VALUE IS 097.00
 UNIFORM PERCENT OF VALUE IS 097.00

TAX MAP PARCEL NUMBER	PROPERTY LOCATION & CLASS	ASSESSMENT	EXEMPTION CODE-----	COUNTY-----	TOWN-----	SCHOOL
CURRENT OWNERS NAME	SCHOOL DISTRICT	LAND	TAX DESCRIPTION	TAXABLE VALUE		ACCOUNT NO.
CURRENT OWNERS ADDRESS	PARCEL SIZE/GRID COORD	TOTAL	SPECIAL DISTRICTS			
***** 8.061-1-47 *****						
	303 River Dr/Wilson Hill					1- 55-11
8.061-1-47	210 1 Family Res		Aged - Cou 41802	0	33,145	0
Silmsr Elizabeth	Massena 1 405801	26,600	Aged - Tow 41803	0	0	47,350
303 River Dr	Lot 303	94,700	Enhanced S 41834	0	0	0
Massena, NY 13662	115x200x98x200		COUNTY TAXABLE VALUE		61,555	60,140
	FRNT 115.00 DPTH 200.00		TOWN TAXABLE VALUE		47,350	
	EAST-0313598 NRTH-1796711		SCHOOL TAXABLE VALUE		34,560	
	DEED BOOK 1092 PG-584		FD022 Louisville Fire Prot		94,700	TO M
	FULL MARKET VALUE	97,629	LT033 Louisville Light 3		94,700	TO M
			WD028 Water District #2		.00	FE
***** 8.061-1-50.1 *****						
	300 River Dr/Wilson Hill					
8.061-1-50.1	210 1 Family Res		COUNTY TAXABLE VALUE		295,100	
Kelley Family Declaration Trus	Massena 1 405801	41,400	TOWN TAXABLE VALUE		295,100	
503 Herrera Court Ln	FRNT 308.00 DPTH 306.00	295,100	SCHOOL TAXABLE VALUE		295,100	
Lady Lake, FL 32159	EAST-0313681 NRTH-1797143		FD022 Louisville Fire Prot		295,100	TO M
	DEED BOOK 2003 PG-21716		LT033 Louisville Light 3		295,100	TO M
	FULL MARKET VALUE	304,227	WD028 Water District #2		.00	FE
***** 8.061-1-55.1 *****						
	291 Crescent Dr/Wilson Hill					
8.061-1-55.1	312 Vac w/imprv		COUNTY TAXABLE VALUE		52,000	
Brown William	Massena 1 405801	47,000	TOWN TAXABLE VALUE		52,000	
Brown Janet	Wilson Hill Lot 291	52,000	SCHOOL TAXABLE VALUE		52,000	
110 Audubon Rd	428'x231'x65'x268'		FD022 Louisville Fire Prot		52,000	TO M
Naples, FL 34114-3957	FRNT 428.00 DPTH 240.00		LT033 Louisville Light 3		52,000	TO M
	ACRES 2.20		WD028 Water District #2		.00	FE
	EAST-0313752 NRTH-1797410					
	DEED BOOK 2011 PG-19448					
	FULL MARKET VALUE	53,608				
***** 8.061-1-57 *****						
	287 Crescent Dr/Wilson Hill					1- 64- 9
8.061-1-57	312 Vac w/imprv		COUNTY TAXABLE VALUE		126,600	
Tyo Development Inc.	Massena 1 405801	26,500	TOWN TAXABLE VALUE		126,600	
1909 State Highway 420	Lot 287	126,600	SCHOOL TAXABLE VALUE		126,600	
Massena, NY 13662	Seas 110X265x65x231		FD022 Louisville Fire Prot		126,600	TO M
	FRNT 110.00 DPTH 248.00		LT033 Louisville Light 3		126,600	TO M
	EAST-0313919 NRTH-1797311		WD028 Water District #2		.00	FE
	DEED BOOK 2006 PG-8067					
	FULL MARKET VALUE	130,515				

STATE OF NEW YORK
 COUNTY - St Lawrence
 TOWN - Louisville
 SWIS - 405289

2 0 1 3 T E N T A T I V E A S S E S S M E N T R O L L
 T A X A B L E SECTION OF THE ROLL - 1

PAGE 172
 VALUATION DATE-JUL 01, 2012
 TAXABLE STATUS DATE-MAR 01, 2013

TAX MAP NUMBER SEQUENCE
 UNIFORM PERCENT OF VALUE IS 097.00
 UNIFORM PERCENT OF VALUE IS 097.00

TAX MAP PARCEL NUMBER	PROPERTY LOCATION & CLASS	ASSESSMENT	EXEMPTION CODE-----	COUNTY-----	TOWN-----	SCHOOL
CURRENT OWNERS NAME	SCHOOL DISTRICT	LAND	TAX DESCRIPTION	TAXABLE VALUE		
CURRENT OWNERS ADDRESS	PARCEL SIZE/GRID COORD	TOTAL	SPECIAL DISTRICTS			ACCOUNT NO.

8.061-1-58	285 River Dr/Wilson Hill			8.061-1-58		*****
Post Joint Living Trust	210 1 Family Res		COUNTY TAXABLE VALUE	65,800		1- 21-13
Paul & Josephine Post	Massena 1 405801	33,400	TOWN TAXABLE VALUE	65,800		
545 N Racquette River Rd	Lot 285	65,800	SCHOOL TAXABLE VALUE	65,800		
Massena, NY 13662-3411	290x180x265x196 Res		FD022 Louisville Fire Prot	65,800	TO M	
	FRNT 260.00 DPTH 190.00		LT033 Louisville Light 3	65,800	TO M	
	EAST-0313995 NRTH-1797198		WD028 Water District #2	.00	FE	
	DEED BOOK 2011 PG-6052					
	FULL MARKET VALUE	67,835				

8.061-1-59	300 Otter Pt/Wilson Hill			8.061-1-59		*****
Tyo Development Corp.	210 1 Family Res - WTRFNT		COUNTY TAXABLE VALUE	200,000		1- 19- 6
1909 State Highway 420	Massena 1 405801	139,700	TOWN TAXABLE VALUE	200,000		
Massena, NY 13662	Lot 300 Wilson Hill	200,000	SCHOOL TAXABLE VALUE	200,000		
	34x132x92x121x89x87x154'		FD022 Louisville Fire Prot	200,000	TO M	
	FRNT 389.00 DPTH 113.00		LT033 Louisville Light 3	200,000	TO M	
	ACRES 0.78		WD028 Water District #2	.00	FE	
	EAST-0313866 NRTH-1797988					
	DEED BOOK 2007 PG-12085					
	FULL MARKET VALUE	206,186				

8.061-1-62.1	266 River Dr/Wilson Hill			8.061-1-62.1		*****
Negus Shirley L	210 1 Family Res - WTRFNT		Enhanced S 41834 0	0		1- 27- 1
266 River Dr	Massena 1 405801	83,900	COUNTY TAXABLE VALUE	279,100		60,140
Massena, NY 13662	Lot 266 Wilson Hill	279,100	TOWN TAXABLE VALUE	279,100		
	NYPA #8453		SCHOOL TAXABLE VALUE	218,960		
	FRNT 97.00 DPTH 268.00		FD022 Louisville Fire Prot	279,100	TO M	
	EAST-0315055 NRTH-1797109		LT033 Louisville Light 3	279,100	TO M	
	DEED BOOK 1999 PG-20705		WD028 Water District #2	.00	FE	
	FULL MARKET VALUE	287,732				

8.061-1-63.1	264 River Dr/Wilson Hill			8.061-1-63.1		*****
Burt William T	260 Seasonal res - WTRFNT		COUNTY TAXABLE VALUE	98,000		1- 82- 1
Burt Joann	Massena 1 405801	87,200	TOWN TAXABLE VALUE	98,000		
4019 Lithia Ridge Blvd	Lot 264	98,000	SCHOOL TAXABLE VALUE	98,000		
Valrico, FL 33594	& NYPA #8454		FD022 Louisville Fire Prot	98,000	TO M	
	FRNT 87.00 DPTH 289.00		LT033 Louisville Light 3	98,000	TO M	
	EAST-0315078 NRTH-1797025		WD028 Water District #2	.00	FE	
	DEED BOOK 2004 PG-505					
	FULL MARKET VALUE	101,031				

STATE OF NEW YORK
 COUNTY - St Lawrence
 TOWN - Louisville
 SWIS - 405289

2 0 1 3 T E N T A T I V E A S S E S S M E N T R O L L
 T A X A B L E SECTION OF THE ROLL - 1

PAGE 173
 VALUATION DATE-JUL 01, 2012
 TAXABLE STATUS DATE-MAR 01, 2013

TAX MAP NUMBER SEQUENCE
 UNIFORM PERCENT OF VALUE IS 097.00
 UNIFORM PERCENT OF VALUE IS 097.00

TAX MAP PARCEL NUMBER	PROPERTY LOCATION & CLASS	ASSESSMENT	EXEMPTION CODE-----	COUNTY-----	TOWN-----	SCHOOL
CURRENT OWNERS NAME	SCHOOL DISTRICT	LAND	TAX DESCRIPTION	TAXABLE VALUE		
CURRENT OWNERS ADDRESS	PARCEL SIZE/GRID COORD	TOTAL	SPECIAL DISTRICTS			ACCOUNT NO.

8.061-1-64.1	262 River Dr/Wilson Hill			8.061-1-64.1		*****
Catalina Joseph M	210 1 Family Res - WTRFNT		COUNTY TAXABLE VALUE		176,600	1- 7- 7
Catalina Patricia	Massena 1 405801	88,000	TOWN TAXABLE VALUE		176,600	
7 Hunter Dr S	Lot 262	176,600	SCHOOL TAXABLE VALUE		176,600	
Valatie, NY 12184	& NYPA Parcel #8455		FD022 Louisville Fire Prot		176,600	TO M
	FRNT 86.00 DPTH 306.00		LT033 Louisville Light 3		176,600	TO M
	EAST-0315163 NRTH-1796987		WD028 Water District #2		.00	FE
	DEED BOOK 2004 PG-2679					
	FULL MARKET VALUE	182,062				

8.061-1-65	260 River Dr/Wilson Hill			8.061-1-65		*****
Bessy Kevin	210 1 Family Res - WTRFNT		COUNTY TAXABLE VALUE		142,200	1- 11-15
260 River Dr	Massena 1 405801	81,400	TOWN TAXABLE VALUE		142,200	
Massena, NY 13662-4106	Lot No 260	142,200	SCHOOL TAXABLE VALUE		142,200	
	85x202x88wfx224		FD022 Louisville Fire Prot		142,200	TO M
	Per Will		LT033 Louisville Light 3		142,200	TO M
	FRNT 88.00 DPTH 213.00		WD028 Water District #2		.00	FE
	EAST-0315241 NRTH-1796960					
	DEED BOOK 2012 PG-10057					
	FULL MARKET VALUE	146,598				

8.061-1-66	258 River Dr/Wilson Hill			8.061-1-66		*****
Hrisko Ann	210 1 Family Res - WTRFNT		Basic Star 41854	0	0	0 28,500
258 River Dr	Massena 1 405801	85,100	COUNTY TAXABLE VALUE		143,200	
Massena, NY 13662	Lot 258 Wilson Hill	143,200	TOWN TAXABLE VALUE		143,200	
	99x224x79wfx223		SCHOOL TAXABLE VALUE		114,700	
	FRNT 79.00 DPTH 224.00		FD022 Louisville Fire Prot		143,200	TO M
	BANK8888173		LT033 Louisville Light 3		143,200	TO M
	EAST-0315326 NRTH-1796917		WD028 Water District #2		.00	FE
	DEED BOOK 996 PG-00084					
	FULL MARKET VALUE	147,629				

8.061-1-67	256 River Dr/Wilson Hill			8.061-1-67		*****
Portolese Thomas A	210 1 Family Res - WTRFNT		Basic Star 41854	0	0	0 28,500
Portolese Linda M	Massena 1 405801	84,400	COUNTY TAXABLE VALUE		124,200	
256 River Dr	Lot 256 Wilson Hill	124,200	TOWN TAXABLE VALUE		124,200	
Massena, NY 13662	115x223x80wfx189		SCHOOL TAXABLE VALUE		95,700	
	FRNT 80.00 DPTH 206.00		FD022 Louisville Fire Prot		124,200	TO M
	EAST-0315408 NRTH-1796899		LT033 Louisville Light 3		124,200	TO M
	DEED BOOK 2003 PG-23624		WD028 Water District #2		.00	FE
	FULL MARKET VALUE	128,041				

STATE OF NEW YORK
 COUNTY - St Lawrence
 TOWN - Louisville
 SWIS - 405289

2 0 1 3 T E N T A T I V E A S S E S S M E N T R O L L
 T A X A B L E SECTION OF THE ROLL - 1

PAGE 174
 VALUATION DATE-JUL 01, 2012
 TAXABLE STATUS DATE-MAR 01, 2013

TAX MAP NUMBER SEQUENCE
 UNIFORM PERCENT OF VALUE IS 097.00
 UNIFORM PERCENT OF VALUE IS 097.00

TAX MAP PARCEL NUMBER	PROPERTY LOCATION & CLASS	ASSESSMENT	EXEMPTION CODE-----	COUNTY-----	TOWN-----	SCHOOL
CURRENT OWNERS NAME	SCHOOL DISTRICT	LAND	TAX DESCRIPTION	TAXABLE VALUE		
CURRENT OWNERS ADDRESS	PARCEL SIZE/GRID COORD	TOTAL	SPECIAL DISTRICTS			ACCOUNT NO.
***** 8.061-1-68.1 *****						
8.061-1-68.1	River Dr 311 Res vac land		COUNTY TAXABLE VALUE	30,100		
Bessy Kevin	Massena 1 405801	30,100	TOWN TAXABLE VALUE	30,100		
260 River Dr	FRNT 424.00 DPTH 200.00	30,100	SCHOOL TAXABLE VALUE	30,100		
Massena, NY 13662	EAST-0315191 NRTH-1796718		FD022 Louisville Fire Prot	30,100 TO M		
	DEED BOOK 2003 PG-23778		LT033 Louisville Light 3	30,100 TO M		
	FULL MARKET VALUE	31,031	WD028 Water District #2	.00 FE		
***** 8.061-1-80 *****						
8.061-1-80	Off River Dr 971 Wetlands - WTRFNT		COUNTY TAXABLE VALUE	6,300		8- 88- 8
Post Paul	Massena 1 405801	6,300	TOWN TAXABLE VALUE	6,300		
Post Josephine	FRNT 74.00 DPTH 159.00	6,300	SCHOOL TAXABLE VALUE	6,300		
545 N Racquette River Rd	ACRES 0.42		FD022 Louisville Fire Prot	6,300 TO M		
Massena, NY 13662-3411	EAST-0314447 NRTH-1797377		WD028 Water District #2	.00 FE		
	DEED BOOK 2012 PG-19488					
	FULL MARKET VALUE	6,495				
***** 8.061-1-107 *****						
8.061-1-107	302 Otter Pt/Wilson Hill 210 1 Family Res - WTRFNT		Enhanced S 41834 0	0		1- 16- 8
Tyo Wayne K	Massena 1 405801	114,600	COUNTY TAXABLE VALUE	307,000		0 60,140
Tyo Patricia P	Lot 302	307,000	TOWN TAXABLE VALUE	307,000		
302 Otter Pt	& NYPA Parcel #8437		SCHOOL TAXABLE VALUE	246,860		
Massena, NY 13662	FRNT 193.00 DPTH 204.00		FD022 Louisville Fire Prot	307,000 TO M		
	EAST-0313747 NRTH-1797874		LT033 Louisville Light 3	307,000 TO M		
	DEED BOOK 2009 PG-4742		WD028 Water District #2	.00 FE		
	FULL MARKET VALUE	316,495				

STATE OF NEW YORK
 COUNTY - St Lawrence
 TOWN - Louisville
 SWIS - 405289

2 0 1 3 T E N T A T I V E A S S E S S M E N T R O L L
 T A X A B L E SECTION OF THE ROLL - 1
 M A P S E C T I O N - 008
 S U B - S E C T I O N - 061
 UNIFORM PERCENT OF VALUE IS 097.00

PAGE 175
 VALUATION DATE-JUL 01, 2012
 TAXABLE STATUS DATE-MAR 01, 2013
 RPS150/V04/L015
 CURRENT DATE 4/22/2013

*** S P E C I A L D I S T R I C T S U M M A R Y ***

CODE	DISTRICT NAME	TOTAL PARCELS	EXTENSION TYPE	EXTENSION VALUE	AD VALOREM VALUE	EXEMPT AMOUNT	TAXABLE VALUE
FD022	Louisville Fir	47	TOTAL M		7264,900		7264,900
LT033	Louisville Lig	46	TOTAL M		7258,600		7258,600
WD028	Water District	47	FEE				

*** S C H O O L D I S T R I C T S U M M A R Y ***

CODE	DISTRICT NAME	TOTAL PARCELS	ASSESSED LAND	ASSESSED TOTAL	EXEMPT AMOUNT	TOTAL TAXABLE	STAR AMOUNT	STAR TAXABLE
405801	Massena 1	47	3864,800	7264,900		7264,900	705,980	6558,920
	S U B - T O T A L	47	3864,800	7264,900		7264,900	705,980	6558,920
	T O T A L	47	3864,800	7264,900		7264,900	705,980	6558,920

*** S Y S T E M C O D E S S U M M A R Y ***

NO SYSTEM EXEMPTIONS AT THIS LEVEL

*** E X E M P T I O N S U M M A R Y ***

CODE	DESCRIPTION	TOTAL PARCELS	COUNTY	TOWN	SCHOOL
41131	Vet - Comb	2	38,000	38,000	
41141	Vet - Disa	1	38,000	38,000	
41802	Aged - Cou	1	33,145		
41803	Aged - Tow	1		47,350	
41834	Enhanced S	7			420,980
41854	Basic Star	10			285,000
	T O T A L	22	109,145	123,350	705,980

STATE OF NEW YORK
COUNTY - St Lawrence
TOWN - Louisville
SWIS - 405289

2 0 1 3 T E N T A T I V E A S S E S S M E N T R O L L
T A X A B L E SECTION OF THE ROLL - 1
M A P S E C T I O N - 008
S U B - S E C T I O N - 061
UNIFORM PERCENT OF VALUE IS 097.00

PAGE 176
VALUATION DATE-JUL 01, 2012
TAXABLE STATUS DATE-MAR 01, 2013
RPS150/V04/L015
CURRENT DATE 4/22/2013

*** G R A N D T O T A L S ***

ROLL SEC	DESCRIPTION	TOTAL PARCELS	ASSESSED LAND	ASSESSED TOTAL	TAXABLE COUNTY	TAXABLE TOWN	TAXABLE SCHOOL	STAR TAXABLE
1	TAXABLE	47	3864,800	7264,900	7155,755	7141,550	7264,900	6558,920

STATE OF NEW YORK
 COUNTY - St Lawrence
 TOWN - Louisville
 SWIS - 405289

2 0 1 3 T E N T A T I V E A S S E S S M E N T R O L L
 T A X A B L E SECTION OF THE ROLL - 1

PAGE 177
 VALUATION DATE-JUL 01, 2012
 TAXABLE STATUS DATE-MAR 01, 2013

TAX MAP NUMBER SEQUENCE
 UNIFORM PERCENT OF VALUE IS 097.00
 UNIFORM PERCENT OF VALUE IS 097.00

TAX MAP PARCEL NUMBER	PROPERTY LOCATION & CLASS	ASSESSMENT	EXEMPTION CODE-----	COUNTY-----	TOWN-----	SCHOOL
CURRENT OWNERS NAME	SCHOOL DISTRICT	LAND	TAX DESCRIPTION	TAXABLE VALUE		
CURRENT OWNERS ADDRESS	PARCEL SIZE/GRID COORD	TOTAL	SPECIAL DISTRICTS	ACCOUNT NO.		
***** 8.062-1-7 *****						
8.062-1-7	254 River Dr/Wilson Hill		Enhanced S 41834	0	0	0 60,140
Dexter Raymond J	210 1 Family Res - WTRFNT	84,600	COUNTY TAXABLE VALUE		180,000	
% Jeff Dexter	Massena 1 405801		TOWN TAXABLE VALUE		180,000	
3918 18th St	Lot 254 Wilson Hill	180,000	SCHOOL TAXABLE VALUE		119,860	
Menominee, MI 49858-1143	115x189x77wfx182		FD022 Louisville Fire Prot		180,000 TO M	
	FRNT 77.00 DPTH 189.00		LT033 Louisville Light 3		180,000 TO M	
	EAST-0315502 NRTH-1796851		WD028 Water District #2		.00 FE	
	DEED BOOK 2009 PG-10418					
	FULL MARKET VALUE	185,567				
***** 8.062-1-8.1 *****						
8.062-1-8.1	252 River Dr/Wilson Hill		Basic Star 41854	0	0	0 28,500
Silmser Robert J	210 1 Family Res - WTRFNT	86,200	COUNTY TAXABLE VALUE		155,600	
33 Clark St	Massena 1 405801	155,600	TOWN TAXABLE VALUE		155,600	
Massena, NY 13662	Lot 252		SCHOOL TAXABLE VALUE		127,100	
	& NYPS Parcel #8460		FD022 Louisville Fire Prot		155,600 TO M	
	FRNT 61.00 DPTH 279.00		LT033 Louisville Light 3		155,600 TO M	
	EAST-0315599 NRTH-1796903		WD028 Water District #2		.00 FE	
	DEED BOOK 2009 PG-6668					
	FULL MARKET VALUE	160,412				
***** 8.062-1-9.1 *****						
8.062-1-9.1	250 River Dr/Wilson Hill		Vet - Comb 41131	0	19,000	19,000 0
Post Revocable Trust	210 1 Family Res - WTRFNT	85,100	Enhanced S 41834	0	0	0 60,140
Post, Robert F & Judith L	Massena 1 405801	259,000	COUNTY TAXABLE VALUE		240,000	
250 River Dr	Lot 250 Wilson Hill		TOWN TAXABLE VALUE		240,000	
Massena, NY 13662-4106	& NYPA # 8461		SCHOOL TAXABLE VALUE		198,860	
	FRNT 91.00 DPTH 279.00		FD022 Louisville Fire Prot		259,000 TO M	
	EAST-0315697 NRTH-1796909		LT033 Louisville Light 3		259,000 TO M	
	DEED BOOK 2012 PG-5539		WD028 Water District #2		.00 FE	
	FULL MARKET VALUE	267,010				
***** 8.062-1-11.1 *****						
8.062-1-11.1	246 River Dr/Wilson Hill		Basic Star 41854	0	0	0 28,500
Sewall Susan	210 1 Family Res - WTRFNT	85,100	COUNTY TAXABLE VALUE		154,200	
246 River Dr	Massena 1 405801	154,200	TOWN TAXABLE VALUE		154,200	
Massena, NY 13662	Lot 246		SCHOOL TAXABLE VALUE		125,700	
	& NYPA #8462		FD022 Louisville Fire Prot		154,200 TO M	
	FRNT 67.00 DPTH 288.00		LT033 Louisville Light 3		154,200 TO M	
	EAST-0315854 NRTH-1796999		WD028 Water District #2		.00 FE	
	DEED BOOK 954 PG-00164					
	FULL MARKET VALUE	158,969				

STATE OF NEW YORK
 COUNTY - St Lawrence
 TOWN - Louisville
 SWIS - 405289

2 0 1 3 T E N T A T I V E A S S E S S M E N T R O L L
 T A X A B L E SECTION OF THE ROLL - 1

PAGE 178
 VALUATION DATE-JUL 01, 2012
 TAXABLE STATUS DATE-MAR 01, 2013

TAX MAP NUMBER SEQUENCE
 UNIFORM PERCENT OF VALUE IS 097.00
 UNIFORM PERCENT OF VALUE IS 097.00

TAX MAP PARCEL NUMBER	PROPERTY LOCATION & CLASS	ASSESSMENT	EXEMPTION CODE-----	COUNTY-----	TOWN-----	SCHOOL
CURRENT OWNERS NAME	SCHOOL DISTRICT	LAND	TAX DESCRIPTION	TAXABLE VALUE		
CURRENT OWNERS ADDRESS	PARCEL SIZE/GRID COORD	TOTAL	SPECIAL DISTRICTS			ACCOUNT NO.
***** 8.062-1-12.1 *****						
8.062-1-12.1	244 River Dr/Wilson Hill		Basic Star 41854	0	0	1- 56- 1
Peets Patrick J	270 Mfg housing - WTRFNT					28,500
244 River Dr	Massena 1 405801	94,000	COUNTY TAXABLE VALUE		212,300	
Massena, NY 13662	Lot 244 Wilson Hill	212,300	TOWN TAXABLE VALUE		212,300	
	& NYPA Parcel #8463		SCHOOL TAXABLE VALUE		183,800	
	FRNT 90.00 DPTH 302.00		FD022 Louisville Fire Prot		212,300 TO M	
	EAST-0315909 NRTH-1797090		LT033 Louisville Light 3		212,300 TO M	
	DEED BOOK 2009 PG-3258		WD028 Water District #2		.00 FE	
	FULL MARKET VALUE	218,866				
***** 8.062-1-13 *****						
8.062-1-13	242 River Dr/Wilson Hill		Basic Star 41854	0	0	1- 56- 3
Gettmann Virginia A	210 1 Family Res - WTRFNT					28,500
Parisian Jordi L	Massena 1 405801	84,600	COUNTY TAXABLE VALUE		195,000	
242 River Dr	Lot 242	195,000	TOWN TAXABLE VALUE		195,000	
Massena, NY 13662	85x188x85x186		SCHOOL TAXABLE VALUE		166,500	
	FRNT 85.00 DPTH 187.00		FD022 Louisville Fire Prot		195,000 TO M	
	EAST-0315983 NRTH-1797117		LT033 Louisville Light 3		195,000 TO M	
	DEED BOOK 2007 PG-16831		WD028 Water District #2		.00 FE	
	FULL MARKET VALUE	201,031				
***** 8.062-1-14 *****						
8.062-1-14	240 River Dr/Wilson Hill					1- 17- 6
Ackley Douglas M	260 Seasonal res - WTRFNT		COUNTY TAXABLE VALUE		118,600	
Ackley Nancy M	Massena 1 405801	88,800	TOWN TAXABLE VALUE		118,600	
5 Rosebriar Ave	Lot 240	118,600	SCHOOL TAXABLE VALUE		118,600	
Massena, NY 13662	85x186x88wfx207		FD022 Louisville Fire Prot		118,600 TO M	
	FRNT 88.00 DPTH 196.00		LT033 Louisville Light 3		118,600 TO M	
	EAST-0316030 NRTH-1797187		WD028 Water District #2		.00 FE	
	DEED BOOK 2001 PG-21789					
	FULL MARKET VALUE	122,268				
***** 8.062-1-15.1 *****						
8.062-1-15.1	238 River Dr/Wilson Hill		Vet - Wart 41121	0	11,400	1- 82- 7
Bailey Brian W	210 1 Family Res - WTRFNT		Enhanced S 41834	0	0	0
Bailey Sharon Lee	Massena 1 405801	89,600	COUNTY TAXABLE VALUE		155,500	60,140
238 River Dr	Lot 238 Wilson Hill	166,900	TOWN TAXABLE VALUE		155,500	
Massena, NY 13662	& NYPA Parcel 8466		SCHOOL TAXABLE VALUE		106,760	
	FRNT 118.00 DPTH 318.00		FD022 Louisville Fire Prot		166,900 TO M	
	EAST-0316089 NRTH-1797264		LT033 Louisville Light 3		166,900 TO M	
	DEED BOOK 2008 PG-6418		WD028 Water District #2		.00 FE	
	FULL MARKET VALUE	172,062				

STATE OF NEW YORK
 COUNTY - St Lawrence
 TOWN - Louisville
 SWIS - 405289

2 0 1 3 T E N T A T I V E A S S E S S M E N T R O L L
 T A X A B L E SECTION OF THE ROLL - 1

PAGE 179
 VALUATION DATE-JUL 01, 2012
 TAXABLE STATUS DATE-MAR 01, 2013

TAX MAP NUMBER SEQUENCE
 UNIFORM PERCENT OF VALUE IS 097.00
 UNIFORM PERCENT OF VALUE IS 097.00

TAX MAP PARCEL NUMBER	PROPERTY LOCATION & CLASS	ASSESSMENT	EXEMPTION CODE-----	COUNTY-----	TOWN-----	SCHOOL
CURRENT OWNERS NAME	SCHOOL DISTRICT	LAND	TAX DESCRIPTION	TAXABLE VALUE		
CURRENT OWNERS ADDRESS	PARCEL SIZE/GRID COORD	TOTAL	SPECIAL DISTRICTS			ACCOUNT NO.

8.062-1-16.1	236 River Dr/Wilson Hill			8.062-1-16.1		*****
Whalen Patrick T	260 Seasonal res - WTRFNT		COUNTY TAXABLE VALUE	106,500		1- 17-11
Whalen Pamela	Massena 1 405801	88,600	TOWN TAXABLE VALUE	106,500		
3 College Park Rd	Lot 236	106,500	SCHOOL TAXABLE VALUE	106,500		
Potsdam, NY 13676	& NYPA #8467		FD022 Louisville Fire Prot	106,500 TO M		
	FRNT 86.00 DPTH 270.00		LT033 Louisville Light 3	106,500 TO M		
	EAST-0316133 NRTH-1797329		WD028 Water District #2	.00 FE		
	DEED BOOK 2005 PG-4492					
	FULL MARKET VALUE	109,794				

8.062-1-17.1	234 River Dr/Wilson Hill			8.062-1-17.1		*****
Greene John C	210 1 Family Res - WTRFNT		Basic Star 41854 0	0		1- 62-12
Greene Brenda I	Massena 1 405801	87,000	COUNTY TAXABLE VALUE	211,000		0 28,500
234 River Dr	Lot 234	211,000	TOWN TAXABLE VALUE	211,000		
Massena, NY 13662-4106	85x201x85wfx200		SCHOOL TAXABLE VALUE	182,500		
	FRNT 86.00 DPTH 272.00		FD022 Louisville Fire Prot	211,000 TO M		
	EAST-0316199 NRTH-1797404		LT033 Louisville Light 3	211,000 TO M		
	DEED BOOK 1062 PG-133		WD028 Water District #2	.00 FE		
	FULL MARKET VALUE	217,526				

8.062-1-18.1	232 River Dr/Wilson Hill			8.062-1-18.1		*****
Leboeuf Glenn P	260 Seasonal res - WTRFNT		COUNTY TAXABLE VALUE	120,400		1- 45- 8
19770 Wallace St	Massena 1 405801	89,400	TOWN TAXABLE VALUE	120,400		
Roseville, MI 48066-1709	Lot 232	120,400	SCHOOL TAXABLE VALUE	120,400		
	& NYPA Parcel #8469		FD022 Louisville Fire Prot	120,400 TO M		
	85 x 278 x 85 wf x 286		LT033 Louisville Light 3	120,400 TO M		
	FRNT 85.00 DPTH 282.00		WD028 Water District #2	.00 FE		
	EAST-0316223 NRTH-1797484					
	DEED BOOK 2012 PG-19401					
	FULL MARKET VALUE	124,124				

8.062-1-19.1	230 River Dr/Wilson Hill			8.062-1-19.1		*****
Catanzarite Josephine M	260 Seasonal res - WTRFNT		COUNTY TAXABLE VALUE	104,200		1- 12- 3
18 Somerset Ave	Massena 1 405801	94,900	TOWN TAXABLE VALUE	104,200		
Massena, NY 13662	Lot 230	104,200	SCHOOL TAXABLE VALUE	104,200		
	FRNT 86.00 DPTH 278.00		FD022 Louisville Fire Prot	104,200 TO M		
	EAST-0316312 NRTH-1797534		LT033 Louisville Light 3	104,200 TO M		
	DEED BOOK 1026 PG-270		WD028 Water District #2	.00 FE		
	FULL MARKET VALUE	107,423				

STATE OF NEW YORK
 COUNTY - St Lawrence
 TOWN - Louisville
 SWIS - 405289

2 0 1 3 T E N T A T I V E A S S E S S M E N T R O L L
 T A X A B L E SECTION OF THE ROLL - 1

PAGE 180
 VALUATION DATE-JUL 01, 2012
 TAXABLE STATUS DATE-MAR 01, 2013

TAX MAP NUMBER SEQUENCE
 UNIFORM PERCENT OF VALUE IS 097.00
 UNIFORM PERCENT OF VALUE IS 097.00

TAX MAP PARCEL NUMBER	PROPERTY LOCATION & CLASS	ASSESSMENT	EXEMPTION CODE-----	COUNTY-----	TOWN-----	SCHOOL
CURRENT OWNERS NAME	SCHOOL DISTRICT	LAND	TAX DESCRIPTION	TAXABLE VALUE		ACCOUNT NO.
CURRENT OWNERS ADDRESS	PARCEL SIZE/GRID COORD	TOTAL	SPECIAL DISTRICTS			
***** 8.062-1-20.11 *****						
228	River Dr/Wilson Hill					1-56-8
8.062-1-20.11	210 1 Family Res - WTRFNT		Aged - Cou 41802	0	75,330	0
Reynolds Beatrice	Massena 1 405801	86,700	Aged - Tow 41803	0	0	83,700
228 River Dr	Lot 228	167,400	Enhanced S 41834	0	0	60,140
Massena, NY 13662	& NYPA Parcel #8461		COUNTY TAXABLE VALUE		92,070	
	FRNT 100.00 DPTH 257.00		TOWN TAXABLE VALUE		83,700	
	EAST-0316366 NRTH-1797579		SCHOOL TAXABLE VALUE		107,260	
	DEED BOOK 1048 PG-00290		FD022 Louisville Fire Prot		167,400	TO M
	FULL MARKET VALUE	172,577	LT033 Louisville Light 3		167,400	TO M
			WD028 Water District #2		.00	FE
***** 8.062-1-21.21 *****						
226	River Dr/Wilson Hill					
8.062-1-21.21	260 Seasonal res - WTRFNT		COUNTY TAXABLE VALUE		125,000	
Sharpe Thomas A	Massena 1 405801	81,200	TOWN TAXABLE VALUE		125,000	
Sharpe Barbara J	LOT 226	125,000	SCHOOL TAXABLE VALUE		125,000	
64 Edie Rd	& NYPA Parcel #8472		FD022 Louisville Fire Prot		125,000	TO M
Saratoga Springs, NY 12866	FRNT 80.00 DPTH 240.00		LT033 Louisville Light 3		125,000	TO M
	EAST-0316447 NRTH-1797645		WD028 Water District #2		.00	FE
	DEED BOOK 2008 PG-16169					
	FULL MARKET VALUE	128,866				
***** 8.062-1-23.1 *****						
222	River Dr/Wilson Hill					1- 17- 3
8.062-1-23.1	210 1 Family Res - WTRFNT		Enhanced S 41834	0	0	60,140
Cardinal Bethel R	Massena 1 405801	84,700	COUNTY TAXABLE VALUE		148,300	
222 River Dr	Lot 222	148,300	TOWN TAXABLE VALUE		148,300	
Massena, NY 13662-4106	& NYPA Parcel #8473		SCHOOL TAXABLE VALUE		88,160	
	FRNT 108.00 DPTH 240.00		FD022 Louisville Fire Prot		148,300	TO M
	EAST-0316566 NRTH-1797748		LT033 Louisville Light 3		148,300	TO M
	DEED BOOK 2008 PG-12285		WD028 Water District #2		.00	FE
	FULL MARKET VALUE	152,887				
***** 8.062-1-24 *****						
220	River Dr/Wilson Hill					1- 43- 6
8.062-1-24	210 1 Family Res - WTRFNT		Vet - Wart 41121	0	11,400	11,400
Olson Richard S	Massena 1 405801	86,400	Basic Star 41854	0	0	28,500
Olson Stephanie A	Lot 220	219,200	COUNTY TAXABLE VALUE		207,800	
220 River Dr	85x178x89wfx173		TOWN TAXABLE VALUE		207,800	
Massena, NY 13662-4106	FRNT 89.00 DPTH 175.00		SCHOOL TAXABLE VALUE		190,700	
	BANK8888830		FD022 Louisville Fire Prot		219,200	TO M
	EAST-0316619 NRTH-1797817		LT033 Louisville Light 3		219,200	TO M
	DEED BOOK 2006 PG-7634		WD028 Water District #2		.00	FE
	FULL MARKET VALUE	225,979				

STATE OF NEW YORK
 COUNTY - St Lawrence
 TOWN - Louisville
 SWIS - 405289

2 0 1 3 T E N T A T I V E A S S E S S M E N T R O L L
 T A X A B L E SECTION OF THE ROLL - 1

PAGE 181
 VALUATION DATE-JUL 01, 2012
 TAXABLE STATUS DATE-MAR 01, 2013

TAX MAP NUMBER SEQUENCE
 UNIFORM PERCENT OF VALUE IS 097.00
 UNIFORM PERCENT OF VALUE IS 097.00

TAX MAP PARCEL NUMBER	PROPERTY LOCATION & CLASS	ASSESSMENT	EXEMPTION CODE-----	COUNTY-----	TOWN-----	SCHOOL
CURRENT OWNERS NAME	SCHOOL DISTRICT	LAND	TAX DESCRIPTION	TAXABLE VALUE		
CURRENT OWNERS ADDRESS	PARCEL SIZE/GRID COORD	TOTAL	SPECIAL DISTRICTS			ACCOUNT NO.
***** 8.062-1-25.1 *****						
218	River Dr/Wilson Hill					1- 37- 5
8.062-1-25.1	260 Seasonal res - WTRFNT		COUNTY TAXABLE VALUE	93,700		
Henderson James E	Massena 1 405801	85,100	TOWN TAXABLE VALUE	93,700		
Henderson Joyce A	Lot 218	93,700	SCHOOL TAXABLE VALUE	93,700		
19 Hoover Ln	& NYPA Parcel #8475		FD022 Louisville Fire Prot	93,700 TO M		
Enfield, CT 06082	FRNT 90.00 DPTH 232.00		LT033 Louisville Light 3	93,700 TO M		
	EAST-0316697 NRTH-1797884		WD028 Water District #2	.00 FE		
	DEED BOOK 1108 PG-879					
	FULL MARKET VALUE	96,598				
***** 8.062-1-32.1 *****						
8.062-1-32.1	River Dr		COUNTY TAXABLE VALUE	32,000		
Daye Suhail	311 Res vac land		TOWN TAXABLE VALUE	32,000		
214 River Dr	Massena 1 405801	32,000	SCHOOL TAXABLE VALUE	32,000		
Massena, NY 13662	Wilson Hill Lot 217	32,000	FD022 Louisville Fire Prot	32,000 TO M		
	FRNT 329.00 DPTH 200.00		LT033 Louisville Light 3	32,000 TO M		
	EAST-0316997 NRTH-1797833		WD028 Water District #2	.00 FE		
	DEED BOOK 2003 PG-23656					
	FULL MARKET VALUE	32,990				
***** 8.062-1-34.1 *****						
8.062-1-34.1	River Dr		COUNTY TAXABLE VALUE	30,000		
Daye Marwan	311 Res vac land		TOWN TAXABLE VALUE	30,000		
5 Heritage Pl	Massena 1 405801	30,000	SCHOOL TAXABLE VALUE	30,000		
Massena, NY 13662	Wilson Hill Lot 221	30,000	FD022 Louisville Fire Prot	30,000 TO M		
	FRNT 309.00 DPTH 200.00		LT033 Louisville Light 3	30,000 TO M		
	ACRES 1.40		WD028 Water District #2	.00 FE		
	EAST-0316760 NRTH-1797640					
	DEED BOOK 2004 PG-14558					
	FULL MARKET VALUE	30,928				
***** 8.062-1-37.1 *****						
225	River Dr/Wilson Hill		COUNTY TAXABLE VALUE	127,000		
8.062-1-37.1	270 Mfg housing		TOWN TAXABLE VALUE	127,000		
Morrissey Daniel J	Massena 1 405801	33,000	SCHOOL TAXABLE VALUE	127,000		
Morrissey Kristin M	Wilson Hill Lot 227	127,000	FD022 Louisville Fire Prot	127,000 TO M		
42 Lazarus Dr	FRNT 304.00 DPTH 200.00		LT033 Louisville Light 3	127,000 TO M		
Ledgewood, NJ 07852-2341	EAST-0316563 NRTH-1797418		WD028 Water District #2	.00 FE		
	DEED BOOK 2009 PG-20256					
	FULL MARKET VALUE	130,928				
***** 8.062-1-40.1 *****						
233	River Dr		COUNTY TAXABLE VALUE	29,000		
8.062-1-40.1	311 Res vac land		TOWN TAXABLE VALUE	29,000		
Reagan James W	Massena 1 405801	29,000	SCHOOL TAXABLE VALUE	29,000		
32 Dublin Dr	Wilson Hill Lot 233	29,000	FD022 Louisville Fire Prot	29,000 TO M		
Ballston Spa, NY 12020	FRNT 309.00 DPTH 200.00		LT033 Louisville Light 3	29,000 TO M		
	ACRES 1.40		WD028 Water District #2	.00 FE		
	EAST-0316356 NRTH-1797186					
	DEED BOOK 2007 PG-8135					
	FULL MARKET VALUE	29,897				

STATE OF NEW YORK
 COUNTY - St Lawrence
 TOWN - Louisville
 SWIS - 405289

2 0 1 3 T E N T A T I V E A S S E S S M E N T R O L L
 T A X A B L E SECTION OF THE ROLL - 1

PAGE 182
 VALUATION DATE-JUL 01, 2012
 TAXABLE STATUS DATE-MAR 01, 2013

TAX MAP NUMBER SEQUENCE
 UNIFORM PERCENT OF VALUE IS 097.00
 UNIFORM PERCENT OF VALUE IS 097.00

TAX MAP PARCEL NUMBER	PROPERTY LOCATION & CLASS	ASSESSMENT	EXEMPTION CODE-----	COUNTY-----	TOWN-----	SCHOOL
CURRENT OWNERS NAME	SCHOOL DISTRICT	LAND	TAX DESCRIPTION	TAXABLE VALUE		
CURRENT OWNERS ADDRESS	PARCEL SIZE/GRID COORD	TOTAL	SPECIAL DISTRICTS	ACCOUNT NO.		
***** 8.062-1-46.1 *****						
	247 River Dr					
8.062-1-46.1	210 1 Family Res		COUNTY TAXABLE VALUE			174,500
Peets Timothy J	Massena 1 405801	31,700	TOWN TAXABLE VALUE			174,500
31 Fayette Rd	Wilson Hill Lots, 245,247	174,500	SCHOOL TAXABLE VALUE			174,500
Massena, NY 13662-3340	FRNT 300.00 DPTH 200.00		FD022 Louisville Fire Prot			174,500 TO M
	BANK8888111		LT033 Louisville Light 3			174,500 TO M
	EAST-0315940 NRTH-1796727		WD028 Water District #2			.00 FE
	DEED BOOK 2012 PG-4907					
	FULL MARKET VALUE	179,897				
***** 8.062-1-56 *****						
	River Dr					
8.062-1-56	311 Res vac land		COUNTY TAXABLE VALUE			22,000
Chayko Gary	Massena 1 405801	22,000	TOWN TAXABLE VALUE			22,000
5414 Mansel Cir	FRNT 150.00 DPTH 200.00	22,000	SCHOOL TAXABLE VALUE			22,000
Manotick, ON, Canada	BANK1111111		FD022 Louisville Fire Prot			22,000 TO M
	K4M 1L3 EAST-0315652 NRTH-1796670		LT033 Louisville Light 3			22,000 TO M
	DEED BOOK 2008 PG-19215		WD028 Water District #2			.00 FE
	FULL MARKET VALUE	22,680				
***** 8.062-1-57 *****						
	River Dr					
8.062-1-57	311 Res vac land		COUNTY TAXABLE VALUE			22,000
Chayko Gary	Massena 1 405801	22,000	TOWN TAXABLE VALUE			22,000
5414 Mansel Ct	FRNT 150.00 DPTH 200.00	22,000	SCHOOL TAXABLE VALUE			22,000
Manotick, ON, Canada	BANK1111111		FD022 Louisville Fire Prot			22,000 TO M
	K4M 1L3 EAST-0315482 NRTH-1796659		LT033 Louisville Light 3			22,000 TO M
	DEED BOOK 2007 PG-22059		WD028 Water District #2			.00 FE
	FULL MARKET VALUE	22,680				
***** 8.062-1-60 *****						
	Off River Dr					
8.062-1-60	971 Wetlands - WTRFNT		COUNTY TAXABLE VALUE			2,200
Olson Richard S	Massena 1 405801	2,200	TOWN TAXABLE VALUE			2,200
Olson Stephanie A	FRNT 92.00 DPTH 72.00	2,200	SCHOOL TAXABLE VALUE			2,200
220 River Dr	ACRES 0.15		FD022 Louisville Fire Prot			2,200 TO M
Massena, NY 13662-4106	EAST-0316567 NRTH-1797906		WD028 Water District #2			.00 FE
	DEED BOOK 2010 PG-8441					
	FULL MARKET VALUE	2,268				

STATE OF NEW YORK
 COUNTY - St Lawrence
 TOWN - Louisville
 SWIS - 405289

2 0 1 3 T E N T A T I V E A S S E S S M E N T R O L L
 T A X A B L E S E C T I O N O F T H E R O L L - 1
 M A P S E C T I O N - 008
 S U B - S E C T I O N - 062
 U N I F O R M P E R C E N T O F V A L U E I S 097.00

PAGE 183
 VALUATION DATE-JUL 01, 2012
 TAXABLE STATUS DATE-MAR 01, 2013
 RPS150/V04/L015
 CURRENT DATE 4/22/2013

*** S P E C I A L D I S T R I C T S U M M A R Y ***

CODE	DISTRICT NAME	TOTAL PARCELS	EXTENSION TYPE	EXTENSION VALUE	AD VALOREM VALUE	EXEMPT AMOUNT	TAXABLE VALUE
FD022	Louisville Fir	25	TOTAL M		3176,000		3176,000
LT033	Louisville Lig	24	TOTAL M		3173,800		3173,800
WD028	Water District	25	FEE				

*** S C H O O L D I S T R I C T S U M M A R Y ***

CODE	DISTRICT NAME	TOTAL PARCELS	ASSESSED LAND	ASSESSED TOTAL	EXEMPT AMOUNT	TOTAL TAXABLE	STAR AMOUNT	STAR TAXABLE
405801	Massena 1	25	1683,900	3176,000		3176,000	471,700	2704,300
	S U B - T O T A L	25	1683,900	3176,000		3176,000	471,700	2704,300
	T O T A L	25	1683,900	3176,000		3176,000	471,700	2704,300

*** S Y S T E M C O D E S S U M M A R Y ***

NO SYSTEM EXEMPTIONS AT THIS LEVEL

*** E X E M P T I O N S U M M A R Y ***

CODE	DESCRIPTION	TOTAL PARCELS	COUNTY	TOWN	SCHOOL
41121	Vet - Wart	2	22,800	22,800	
41131	Vet - Comb	1	19,000	19,000	
41802	Aged - Cou	1	75,330		
41803	Aged - Tow	1		83,700	
41834	Enhanced S	5			300,700
41854	Basic Star	6			171,000
	T O T A L	16	117,130	125,500	471,700

STATE OF NEW YORK
COUNTY - St Lawrence
TOWN - Louisville
SWIS - 405289

2 0 1 3 T E N T A T I V E A S S E S S M E N T R O L L
T A X A B L E SECTION OF THE ROLL - 1
M A P S E C T I O N - 008
S U B - S E C T I O N - 062
UNIFORM PERCENT OF VALUE IS 097.00

PAGE 184
VALUATION DATE-JUL 01, 2012
TAXABLE STATUS DATE-MAR 01, 2013
RPS150/V04/L015
CURRENT DATE 4/22/2013

*** G R A N D T O T A L S ***

ROLL SEC	DESCRIPTION	TOTAL PARCELS	ASSESSED LAND	ASSESSED TOTAL	TAXABLE COUNTY	TAXABLE TOWN	TAXABLE SCHOOL	STAR TAXABLE
1	TAXABLE	25	1683,900	3176,000	3058,870	3050,500	3176,000	2704,300

STATE OF NEW YORK
 COUNTY - St Lawrence
 TOWN - Louisville
 SWIS - 405289

2 0 1 3 T E N T A T I V E A S S E S S M E N T R O L L
 T A X A B L E SECTION OF THE ROLL - 1

PAGE 185
 VALUATION DATE-JUL 01, 2012
 TAXABLE STATUS DATE-MAR 01, 2013

TAX MAP NUMBER SEQUENCE
 UNIFORM PERCENT OF VALUE IS 097.00
 UNIFORM PERCENT OF VALUE IS 097.00

TAX MAP PARCEL NUMBER	PROPERTY LOCATION & CLASS	ASSESSMENT	EXEMPTION CODE-----	COUNTY-----	TOWN-----	SCHOOL
CURRENT OWNERS NAME	SCHOOL DISTRICT	LAND	TAX DESCRIPTION	TAXABLE VALUE		
CURRENT OWNERS ADDRESS	PARCEL SIZE/GRID COORD	TOTAL	SPECIAL DISTRICTS			ACCOUNT NO.
***** 8.065-1-1.1 *****						
288 Sh 131						1- 14- 1
8.065-1-1.1	210 1 Family Res		Vet Pro Ra 41111	0	93,000	93,000 0
Bradley Barbara (LU)	Massena 1 405801	32,300	Enhanced S 41834	0	0	0 60,140
288 State Highway 131	242x98x242x90	112,500	COUNTY TAXABLE VALUE		19,500	
Massena, NY 13662-3477	FRNT 384.00 DPTH 150.00		TOWN TAXABLE VALUE		19,500	
	EAST-0324916 NRTH-1796194		SCHOOL TAXABLE VALUE		52,360	
	DEED BOOK 2010 PG-657		FD022 Louisville Fire Prot		112,500 TO M	
	FULL MARKET VALUE	115,979	WD028 Water District #2		.00 FE	
***** 8.065-1-3 *****						
300,304 Sh 131						1- 38- 1
8.065-1-3	210 1 Family Res		Basic Star 41854	0	0	0 28,500
French Kevin J	Massena 1 405801	31,900	COUNTY TAXABLE VALUE		108,000	
300 State Highway 131	FRNT 225.00 DPTH 150.00	108,000	TOWN TAXABLE VALUE		108,000	
Massena, NY 13662-3483	BANK8888830		SCHOOL TAXABLE VALUE		79,500	
	EAST-0325194 NRTH-1796358		FD022 Louisville Fire Prot		108,000 TO M	
	DEED BOOK 2009 PG-12547		WD028 Water District #2		.00 FE	
	FULL MARKET VALUE	111,340				
***** 8.065-1-4 *****						
312 Sh 131						1- 19-11
8.065-1-4	210 1 Family Res		Basic Star 41854	0	0	0 28,500
Perry Francis J Jr	Massena 1 405801	30,700	COUNTY TAXABLE VALUE		129,600	
Perry Gretchen C	FRNT 150.00 DPTH 200.00	129,600	TOWN TAXABLE VALUE		129,600	
312 State Highway 131	EAST-0325385 NRTH-1796439		SCHOOL TAXABLE VALUE		101,100	
Massena, NY 13662	DEED BOOK 1999 PG-19589		FD022 Louisville Fire Prot		129,600 TO M	
	FULL MARKET VALUE	133,608	WD028 Water District #2		.00 FE	
***** 8.065-1-5 *****						
316 Sh 131						1- 27-15
8.065-1-5	210 1 Family Res		Basic Star 41854	0	0	0 28,500
Kepper Carl M	Massena 1 405801	30,900	COUNTY TAXABLE VALUE		170,000	
Kepper Elena Olegova	FRNT 240.00 DPTH	170,000	TOWN TAXABLE VALUE		170,000	
316 State Highway 131	ACRES 2.30 BANK8888830		SCHOOL TAXABLE VALUE		141,500	
Massena, NY 13662-3483	EAST-0325582 NRTH-1796497		FD022 Louisville Fire Prot		170,000 TO M	
	DEED BOOK 2009 PG-10188		WD028 Water District #2		.00 FE	
	FULL MARKET VALUE	175,258				
***** 8.065-1-6 *****						
Sh 131						1- 27-15
8.065-1-6	314 Rural vac<10		COUNTY TAXABLE VALUE		25,000	
Jock Marilyn K	Massena 1 405801	25,000	TOWN TAXABLE VALUE		25,000	
23 County Route 43	SP25000	25,000	SCHOOL TAXABLE VALUE		25,000	
Massena, NY 13662	FRNT 280.00 DPTH		FD022 Louisville Fire Prot		25,000 TO M	
	ACRES 2.90		WD028 Water District #2		.00 FE	
	EAST-0325790 NRTH-1796659					
	DEED BOOK 2005 PG-3943					
	FULL MARKET VALUE	25,773				

STATE OF NEW YORK
 COUNTY - St Lawrence
 TOWN - Louisville
 SWIS - 405289

2 0 1 3 T E N T A T I V E A S S E S S M E N T R O L L
 T A X A B L E SECTION OF THE ROLL - 1

PAGE 186
 VALUATION DATE-JUL 01, 2012
 TAXABLE STATUS DATE-MAR 01, 2013

TAX MAP NUMBER SEQUENCE
 UNIFORM PERCENT OF VALUE IS 097.00
 UNIFORM PERCENT OF VALUE IS 097.00

TAX MAP PARCEL NUMBER	PROPERTY LOCATION & CLASS	ASSESSMENT	EXEMPTION CODE-----	COUNTY-----	TOWN-----	SCHOOL
CURRENT OWNERS NAME	SCHOOL DISTRICT	LAND	TAX DESCRIPTION	TAXABLE VALUE		ACCOUNT NO.
CURRENT OWNERS ADDRESS	PARCEL SIZE/GRID COORD	TOTAL	SPECIAL DISTRICTS			
***** 8.065-1-7.1 *****						
8.065-1-7.1	560 Willard Rd					1- 84-10.1
Girard Richard J	210 1 Family Res		Basic Star 41854	0	0	28,500
Lamica Amy L	Massena 1 405801	15,500	COUNTY TAXABLE VALUE		50,000	
560 Willard Rd	FRNT 138.00 DPTH	50,000	TOWN TAXABLE VALUE		50,000	
Massena, NY 13662	ACRES 2.90 BANK8888869		SCHOOL TAXABLE VALUE		21,500	
	EAST-0325260 NRTH-1796191		FD022 Louisville Fire Prot		50,000 TO M	
	DEED BOOK 2005 PG-4116		WD028 Water District #2		.00 FE	
	FULL MARKET VALUE	51,546				
***** 8.065-1-9 *****						
8.065-1-9	563 Willard Rd					1- 32- 7.1
Henophy Mark W	210 1 Family Res		COUNTY TAXABLE VALUE		43,700	
563 Willard Rd	Massena 1 405801	9,400	TOWN TAXABLE VALUE		43,700	
Massena, NY 13662-3480	FRNT 100.00 DPTH 232.00	43,700	SCHOOL TAXABLE VALUE		43,700	
	BANK8888111		FD022 Louisville Fire Prot		43,700 TO M	
	EAST-0324676 NRTH-1796003		WD028 Water District #2		.00 FE	
	DEED BOOK 2011 PG-19312					
	FULL MARKET VALUE	45,052				
***** 8.065-2-1.1 *****						
8.065-2-1.1	359 Sh 131					
Carroll Thomas J Jr	210 1 Family Res - WTRFNT		Basic Star 41854	0	0	28,500
Carroll Alesia	Massena 1 405801	136,100	COUNTY TAXABLE VALUE		194,000	
359 State Highway 131	FRNT 281.00 DPTH	194,000	TOWN TAXABLE VALUE		194,000	
Massena, NY 13662	ACRES 34.30		SCHOOL TAXABLE VALUE		165,500	
	EAST-0326667 NRTH-1796805		FD022 Louisville Fire Prot		194,000 TO M	
	DEED BOOK 1999 PG-24989		WD028 Water District #2		.00 FE	
	FULL MARKET VALUE	200,000				
***** 8.065-2-2 *****						
8.065-2-2	371 Sh 131					
Scott Richard	210 1 Family Res - WTRFNT		Basic Star 41854	0	0	28,500
Scott Nancy	Massena 1 405801	85,500	COUNTY TAXABLE VALUE		198,800	
371 State Highway 131	152x254x182x266	198,800	TOWN TAXABLE VALUE		198,800	
Massena, NY 13662	FRNT 152.00 DPTH 260.00		SCHOOL TAXABLE VALUE		170,300	
	EAST-0326284 NRTH-1797697		FD022 Louisville Fire Prot		198,800 TO M	
	DEED BOOK 1020 PG-341		WD028 Water District #2		.00 FE	
	FULL MARKET VALUE	204,948				
***** 8.065-2-3 *****						
8.065-2-3	373 Sh 131					
Carroll Patrick D	210 1 Family Res - WTRFNT		Basic Star 41854	0	0	28,500
373 State Highway 131	Massena 1 405801	101,500	COUNTY TAXABLE VALUE		217,600	
Massena, NY 13662	317x266x62x303x70	217,600	TOWN TAXABLE VALUE		217,600	
	FRNT 317.00 DPTH 260.00		SCHOOL TAXABLE VALUE		189,100	
	EAST-0326501 NRTH-1797827		FD022 Louisville Fire Prot		217,600 TO M	
	DEED BOOK 2000 PG-7332		WD028 Water District #2		.00 FE	
	FULL MARKET VALUE	224,330				

STATE OF NEW YORK
 COUNTY - St Lawrence
 TOWN - Louisville
 SWIS - 405289

2 0 1 3 T E N T A T I V E A S S E S S M E N T R O L L
 T A X A B L E SECTION OF THE ROLL - 1

PAGE 187
 VALUATION DATE-JUL 01, 2012
 TAXABLE STATUS DATE-MAR 01, 2013

TAX MAP NUMBER SEQUENCE
 UNIFORM PERCENT OF VALUE IS 097.00
 UNIFORM PERCENT OF VALUE IS 097.00

TAX MAP PARCEL NUMBER	PROPERTY LOCATION & CLASS	ASSESSMENT	EXEMPTION CODE-----	COUNTY-----	TOWN-----	SCHOOL
CURRENT OWNERS NAME	SCHOOL DISTRICT	LAND	TAX DESCRIPTION	TAXABLE VALUE		
CURRENT OWNERS ADDRESS	PARCEL SIZE/GRID COORD	TOTAL	SPECIAL DISTRICTS			ACCOUNT NO.
***** 8.065-2-7 *****						
	356 Sh 131					
8.065-2-7	210 1 Family Res		Basic Star 41854	0	0	28,500
Zappia Joan	Massena 1 405801	32,200	COUNTY TAXABLE VALUE		165,000	
Zappia Samuel	FRNT 300.00 DPTH 215.00	165,000	TOWN TAXABLE VALUE		165,000	
356 State Highway 131	EAST-0326238 NRTH-1797140		SCHOOL TAXABLE VALUE		136,500	
Massena, NY 13662	DEED BOOK 669 PG-5		FD022 Louisville Fire Prot		165,000 TO M	
	FULL MARKET VALUE	170,103	WD028 Water District #2		.00 FE	
***** 8.065-2-8 *****						
	358 Sh 131					
8.065-2-8	210 1 Family Res		Basic Star 41854	0	0	28,500
Carroll Maureen J	Massena 1 405801	40,000	COUNTY TAXABLE VALUE		261,800	
Vangarderen Katherine J	FRNT 385.00 DPTH 385.00	261,800	TOWN TAXABLE VALUE		261,800	
358 State Highway 131	EAST-0326515 NRTH-1797259		SCHOOL TAXABLE VALUE		233,300	
Massena, NY 13662	DEED BOOK 2010 PG-14239		FD022 Louisville Fire Prot		261,800 TO M	
	FULL MARKET VALUE	269,897	WD028 Water District #2		.00 FE	
***** 8.065-3-1 *****						
	305 Sh 131					1- 68- 6
8.065-3-1	210 1 Family Res - WTRFNT		COUNTY TAXABLE VALUE		140,300	
Smith Vincent R	Massena 1 405801	93,300	TOWN TAXABLE VALUE		140,300	
% Donald Smith	ACRES 3.00	140,300	SCHOOL TAXABLE VALUE		140,300	
305 State Highway 131	EAST-0324899 NRTH-1796897		FD022 Louisville Fire Prot		140,300 TO M	
Massena, NY 13669-3483	DEED BOOK 2011 PG-14369		WD028 Water District #2		.00 FE	
	FULL MARKET VALUE	144,639				

STATE OF NEW YORK
 COUNTY - St Lawrence
 TOWN - Louisville
 SWIS - 405289

2 0 1 3 T E N T A T I V E A S S E S S M E N T R O L L
 T A X A B L E SECTION OF THE ROLL - 1
 M A P S E C T I O N - 008
 S U B - S E C T I O N - 065
 UNIFORM PERCENT OF VALUE IS 097.00

PAGE 188
 VALUATION DATE-JUL 01, 2012
 TAXABLE STATUS DATE-MAR 01, 2013
 RPS150/V04/L015
 CURRENT DATE 4/22/2013

*** S P E C I A L D I S T R I C T S U M M A R Y ***

CODE	DISTRICT NAME	TOTAL PARCELS	EXTENSION TYPE	EXTENSION VALUE	AD VALOREM VALUE	EXEMPT AMOUNT	TAXABLE VALUE
FD022	Louisville Fir	13	TOTAL M		1816,300		1816,300
WD028	Water District	13	FEE				

*** S C H O O L D I S T R I C T S U M M A R Y ***

CODE	DISTRICT NAME	TOTAL PARCELS	ASSESSED LAND	ASSESSED TOTAL	EXEMPT AMOUNT	TOTAL TAXABLE	STAR AMOUNT	STAR TAXABLE
405801	Massena 1	13	664,300	1816,300		1816,300	316,640	1499,660
	S U B - T O T A L	13	664,300	1816,300		1816,300	316,640	1499,660
	T O T A L	13	664,300	1816,300		1816,300	316,640	1499,660

*** S Y S T E M C O D E S S U M M A R Y ***

NO SYSTEM EXEMPTIONS AT THIS LEVEL

*** E X E M P T I O N S U M M A R Y ***

CODE	DESCRIPTION	TOTAL PARCELS	COUNTY	TOWN	SCHOOL
41111	Vet Pro Ra	1	93,000	93,000	
41834	Enhanced S	1			60,140
41854	Basic Star	9			256,500
	T O T A L	11	93,000	93,000	316,640

STATE OF NEW YORK
COUNTY - St Lawrence
TOWN - Louisville
SWIS - 405289

2 0 1 3 T E N T A T I V E A S S E S S M E N T R O L L
T A X A B L E SECTION OF THE ROLL - 1
M A P S E C T I O N - 008
S U B - S E C T I O N - 065
UNIFORM PERCENT OF VALUE IS 097.00

PAGE 189
VALUATION DATE-JUL 01, 2012
TAXABLE STATUS DATE-MAR 01, 2013
RPS150/V04/L015
CURRENT DATE 4/22/2013

*** G R A N D T O T A L S ***

ROLL SEC	DESCRIPTION	TOTAL PARCELS	ASSESSED LAND	ASSESSED TOTAL	TAXABLE COUNTY	TAXABLE TOWN	TAXABLE SCHOOL	STAR TAXABLE
1	TAXABLE	13	664,300	1816,300	1723,300	1723,300	1816,300	1499,660

STATE OF NEW YORK
COUNTY - St Lawrence
TOWN - Louisville
SWIS - 405289

2 0 1 3 T E N T A T I V E A S S E S S M E N T R O L L
T A X A B L E SECTION OF THE ROLL - 1

PAGE 190
VALUATION DATE-JUL 01, 2012
TAXABLE STATUS DATE-MAR 01, 2013

TAX MAP NUMBER SEQUENCE
UNIFORM PERCENT OF VALUE IS 097.00
UNIFORM PERCENT OF VALUE IS 097.00

TAX MAP PARCEL NUMBER	PROPERTY LOCATION & CLASS	ASSESSMENT	EXEMPTION CODE	COUNTY	TOWN	SCHOOL
CURRENT OWNERS NAME	SCHOOL DISTRICT	LAND	TAX DESCRIPTION	TAXABLE VALUE		
CURRENT OWNERS ADDRESS	PARCEL SIZE/GRID COORD	TOTAL	SPECIAL DISTRICTS			ACCOUNT NO.
***** 8.073-1-1.1 *****						
554 Willard Rd						1- 59- 2
8.073-1-1.1	210 1 Family Res		Basic Star 41854	0	0	28,500
Wanke Judith Ann	Massena 1 405801	11,300	COUNTY TAXABLE VALUE		94,400	
554 Willard Rd	FRNT 150.00 DPTH 302.00	94,400	TOWN TAXABLE VALUE		94,400	
Massena, NY 13662	EAST-0325019 NRTH-1795941		SCHOOL TAXABLE VALUE		65,900	
	DEED BOOK 2001 PG-22325		FD022 Louisville Fire Prot		94,400 TO M	
	FULL MARKET VALUE	97,320	WD028 Water District #2		.00 FE	
***** 8.073-1-5.1 *****						
545 Willard Rd						1- 20-13
8.073-1-5.1	210 1 Family Res		Basic Star 41854	0	0	28,500
LaPage Shepard	Massena 1 405801	12,800	COUNTY TAXABLE VALUE		155,300	
LaPage Maria	FRNT 200.00 DPTH 375.00	155,300	TOWN TAXABLE VALUE		155,300	
545 Willard Rd	EAST-0324804 NRTH-1795577		SCHOOL TAXABLE VALUE		126,800	
Massena, NY 13662	DEED BOOK 2007 PG-5394		FD022 Louisville Fire Prot		155,300 TO M	
	FULL MARKET VALUE	160,103	WD028 Water District #2		.00 FE	
***** 8.073-1-6 *****						
551 Willard Rd						1- 45-12
8.073-1-6	210 1 Family Res		Enhanced S 41834	0	0	58,600
LeGault Raymond	Massena 1 405801	9,200	COUNTY TAXABLE VALUE		58,600	
LeGault Joyce	FRNT 100.00 DPTH 375.00	58,600	TOWN TAXABLE VALUE		58,600	
Attn: Larry LeGault	EAST-0324750 NRTH-1795701		SCHOOL TAXABLE VALUE		0	
551 Willard Rd	DEED BOOK 1036 PG-00256		FD022 Louisville Fire Prot		58,600 TO M	
Massena, NY 13662	FULL MARKET VALUE	60,412	WD028 Water District #2		.00 FE	
***** 8.073-1-7 *****						
555 Willard Rd						1- 84-13
8.073-1-7	210 1 Family Res		Basic Star 41854	0	0	28,500
Henophy William Jr	Massena 1 405801	9,200	COUNTY TAXABLE VALUE		80,700	
Henophy Lori	FRNT 100.00 DPTH 175.00	80,700	TOWN TAXABLE VALUE		80,700	
555 Willard Rd	EAST-0324759 NRTH-1795830		SCHOOL TAXABLE VALUE		52,200	
Massena, NY 13662	DEED BOOK 2001 PG-457		FD022 Louisville Fire Prot		80,700 TO M	
	FULL MARKET VALUE	83,196	WD028 Water District #2		.00 FE	
***** 8.073-1-8 *****						
Willard Rd						1- 71- 7
8.073-1-8	311 Res vac land		COUNTY TAXABLE VALUE		2,200	
Henophy William Jr	Massena 1 405801	2,200	TOWN TAXABLE VALUE		2,200	
Henophy Lori	FRNT 100.00 DPTH 200.00	2,200	SCHOOL TAXABLE VALUE		2,200	
555 Willard Rd	EAST-0324697 NRTH-1795910		FD022 Louisville Fire Prot		2,200 TO M	
Massena, NY 13662	DEED BOOK 2001 PG-457		WD028 Water District #2		.00 FE	
	FULL MARKET VALUE	2,268				
***** 8.073-1-9.2 *****						
Off Willard Rd						
8.073-1-9.2	314 Rural vac<10		COUNTY TAXABLE VALUE		1,000	
Henophy William Jr	Massena 1 405801	1,000	TOWN TAXABLE VALUE		1,000	
555 Willard Rd	FRNT 200.00 DPTH 46.00	1,000	SCHOOL TAXABLE VALUE		1,000	
Massena, NY 13662-3480	EAST-0324699 NRTH-1795830		FD022 Louisville Fire Prot		1,000 TO M	
	DEED BOOK 2011 PG-11052		WD028 Water District #2		.00 FE	
	FULL MARKET VALUE	1,031				

STATE OF NEW YORK
 COUNTY - St Lawrence
 TOWN - Louisville
 SWIS - 405289

2 0 1 3 T E N T A T I V E A S S E S S M E N T R O L L
 T A X A B L E SECTION OF THE ROLL - 1

PAGE 191
 VALUATION DATE-JUL 01, 2012
 TAXABLE STATUS DATE-MAR 01, 2013

TAX MAP NUMBER SEQUENCE
 UNIFORM PERCENT OF VALUE IS 097.00
 UNIFORM PERCENT OF VALUE IS 097.00

TAX MAP PARCEL NUMBER	PROPERTY LOCATION & CLASS	ASSESSMENT	EXEMPTION CODE-----	COUNTY-----	TOWN-----	SCHOOL
CURRENT OWNERS NAME	SCHOOL DISTRICT	LAND	TAX DESCRIPTION	TAXABLE VALUE		
CURRENT OWNERS ADDRESS	PARCEL SIZE/GRID COORD	TOTAL	SPECIAL DISTRICTS			ACCOUNT NO.
***** 8.073-1-10 *****						
	268 Sh 131					1- 32- 6
8.073-1-10	210 1 Family Res		Basic Star 41854	0	0	28,500
Hayes Todd J	Massena 1 405801	31,000	COUNTY TAXABLE VALUE		102,700	
Hayes Mary Ellen	FRNT 145.00 DPTH 285.00	102,700	TOWN TAXABLE VALUE		102,700	
268 State Highway 131	BANK8888173		SCHOOL TAXABLE VALUE		74,200	
Massena, NY 13662	EAST-0324510 NRTH-1795781		FD022 Louisville Fire Prot		102,700 TO M	
	DEED BOOK 2000 PG-14720		WD028 Water District #2		.00 FE	
	FULL MARKET VALUE	105,876				
***** 8.073-1-11 *****						
	262 Sh 131					
8.073-1-11	210 1 Family Res		Basic Star 41854	0	0	28,500
Stiles Jay M	Massena 1 405801	29,700	COUNTY TAXABLE VALUE		94,800	
Stiles Joanne M	FRNT 200.00 DPTH	94,800	TOWN TAXABLE VALUE		94,800	
262 State Highway 131	ACRES 2.50 BANK8888830		SCHOOL TAXABLE VALUE		66,300	
Massena, NY 13662	EAST-0324488 NRTH-1795541		AG002 Ag Dist #2		.00 MT	
	DEED BOOK 1999 PG-24790		FD022 Louisville Fire Prot		94,800 TO M	
	FULL MARKET VALUE	97,732	WD028 Water District #2		.00 FE	
***** 8.073-1-12 *****						
	Willard Rd					
8.073-1-12	311 Res vac land		COUNTY TAXABLE VALUE		2,100	
Henophy Willaim	Massena 1 405801	2,100	TOWN TAXABLE VALUE		2,100	
546 Willard Rd	FRNT 100.00 DPTH 175.00	2,100	SCHOOL TAXABLE VALUE		2,100	
Massena, NY 13662	EAST-0324983 NRTH-1795506		FD022 Louisville Fire Prot		2,100 TO M	
	DEED BOOK 2006 PG-18744		WD028 Water District #2		.00 FE	
	FULL MARKET VALUE	2,165				

STATE OF NEW YORK
 COUNTY - St Lawrence
 TOWN - Louisville
 SWIS - 405289

2 0 1 3 T E N T A T I V E A S S E S S M E N T R O L L
 T A X A B L E SECTION OF THE ROLL - 1
 M A P S E C T I O N - 008
 S U B - S E C T I O N - 073
 U N I F O R M P E R C E N T O F V A L U E I S 097.00

PAGE 192
 VALUATION DATE-JUL 01, 2012
 TAXABLE STATUS DATE-MAR 01, 2013
 RPS150/V04/L015
 CURRENT DATE 4/22/2013

*** S P E C I A L D I S T R I C T S U M M A R Y ***

CODE	DISTRICT NAME	TOTAL PARCELS	EXTENSION TYPE	EXTENSION VALUE	AD VALOREM VALUE	EXEMPT AMOUNT	TAXABLE VALUE
AG002	Ag Dist #2	1	MOVTAX				
FD022	Louisville Fir	9	TOTAL M		591,800		591,800
WD028	Water District	9	FEE				

*** S C H O O L D I S T R I C T S U M M A R Y ***

CODE	DISTRICT NAME	TOTAL PARCELS	ASSESSED LAND	ASSESSED TOTAL	EXEMPT AMOUNT	TOTAL TAXABLE	STAR AMOUNT	STAR TAXABLE
405801	Massena 1	9	108,500	591,800		591,800	201,100	390,700
	S U B - T O T A L	9	108,500	591,800		591,800	201,100	390,700
	T O T A L	9	108,500	591,800		591,800	201,100	390,700

*** S Y S T E M C O D E S S U M M A R Y ***

NO SYSTEM EXEMPTIONS AT THIS LEVEL

*** E X E M P T I O N S U M M A R Y ***

CODE	DESCRIPTION	TOTAL PARCELS	COUNTY	TOWN	SCHOOL
41834	Enhanced S	1			58,600
41854	Basic Star	5			142,500
	T O T A L	6			201,100

STATE OF NEW YORK
COUNTY - St Lawrence
TOWN - Louisville
SWIS - 405289

2 0 1 3 T E N T A T I V E A S S E S S M E N T R O L L
T A X A B L E SECTION OF THE ROLL - 1
M A P S E C T I O N - 008
S U B - S E C T I O N - 073
UNIFORM PERCENT OF VALUE IS 097.00

PAGE 193
VALUATION DATE-JUL 01, 2012
TAXABLE STATUS DATE-MAR 01, 2013
RPS150/V04/L015
CURRENT DATE 4/22/2013

*** G R A N D T O T A L S ***

ROLL SEC	DESCRIPTION	TOTAL PARCELS	ASSESSED LAND	ASSESSED TOTAL	TAXABLE COUNTY	TAXABLE TOWN	TAXABLE SCHOOL	STAR TAXABLE
1	TAXABLE	9	108,500	591,800	591,800	591,800	591,800	390,700

STATE OF NEW YORK
 COUNTY - St Lawrence
 TOWN - Louisville
 SWIS - 405289

2 0 1 3 T E N T A T I V E A S S E S S M E N T R O L L
 T A X A B L E SECTION OF THE ROLL - 1

PAGE 194
 VALUATION DATE-JUL 01, 2012
 TAXABLE STATUS DATE-MAR 01, 2013

TAX MAP NUMBER SEQUENCE
 UNIFORM PERCENT OF VALUE IS 097.00
 UNIFORM PERCENT OF VALUE IS 097.00

TAX MAP PARCEL NUMBER	PROPERTY LOCATION & CLASS	ASSESSMENT	EXEMPTION CODE-----	COUNTY-----	TOWN-----	SCHOOL
CURRENT OWNERS NAME	SCHOOL DISTRICT	LAND	TAX DESCRIPTION	TAXABLE VALUE		
CURRENT OWNERS ADDRESS	PARCEL SIZE/GRID COORD	TOTAL	SPECIAL DISTRICTS			ACCOUNT NO.
***** 9.001-1-1./1 *****						
	Sh 131					
9.001-1-1./1	553 Country club		COUNTY TAXABLE VALUE	935,000		
Massena Country Club	Massena 1 405801	0	TOWN TAXABLE VALUE	935,000		
PO Box 248	Country Club	935,000	SCHOOL TAXABLE VALUE	935,000		
Massena, NY 13662	FULL MARKET VALUE	963,918	FD022 Louisville Fire Prot	935,000 TO M		
***** 9.001-1-3.112 *****						
	968 Sh 131					
9.001-1-3.112	210 1 Family Res		Vet - Wart 41121	0	11,400	11,400 0
Root James	Massena 1 405801	22,700	Basic Star 41854	0	0	0 28,500
Root Jennifer	ACRES 1.80 BANK8888111	135,500	COUNTY TAXABLE VALUE	124,100		
968 State Highway 131	EAST-0337231 NRTH-1802793		TOWN TAXABLE VALUE	124,100		
Massena, NY 13662	DEED BOOK 2004 PG-962		SCHOOL TAXABLE VALUE	107,000		
	FULL MARKET VALUE	139,691	FD022 Louisville Fire Prot	135,500 TO M		
			WD026 E Louisville Water	.00 UN		
***** 9.001-1-3.211 *****						
	996 Sh 131					1-16-1.2
9.001-1-3.211	210 1 Family Res		Basic Star 41854	0	0	0 28,500
McDonald James M	Massena 1 405801	26,200	COUNTY TAXABLE VALUE	119,900		
McDonald Heather	FRNT 454.00 DPTH 350.00	119,900	TOWN TAXABLE VALUE	119,900		
996 State Highway 131	ACRES 7.00		SCHOOL TAXABLE VALUE	91,400		
Massena, NY 13662	EAST-0337825 NRTH-1802299		AG002 Ag Dist #2	.00 MT		
	DEED BOOK 1056 PG-848		FD022 Louisville Fire Prot	119,900 TO M		
	FULL MARKET VALUE	123,608	WD026 E Louisville Water	.00 UN		
***** 9.001-1-5.1 *****						
	1008 Sh 131					1- 51-12
9.001-1-5.1	210 1 Family Res		Basic Star 41854	0	0	0 28,500
Bodway Stephanie	Massena 1 405801	13,700	COUNTY TAXABLE VALUE	35,300		
1008 State Highway 131	192x200x200x200	35,300	TOWN TAXABLE VALUE	35,300		
Massena, NY 13662	FRNT 192.00 DPTH 200.00		SCHOOL TAXABLE VALUE	6,800		
	BANK8888830		AG002 Ag Dist #2	.00 MT		
	EAST-0338158 NRTH-1802415		FD022 Louisville Fire Prot	35,300 TO M		
	DEED BOOK 2009 PG-2227		WD026 E Louisville Water	.00 UN		
	FULL MARKET VALUE	36,392				
***** 9.001-1-6.111 *****						
	1014 Sh 131					1- 28-13.1
9.001-1-6.111	210 1 Family Res		Enhanced S 41834	0	0	0 60,140
Zwyghuizen Carol J	Massena 1 405801	26,000	COUNTY TAXABLE VALUE	121,800		
1014 State Highway 131	FRNT 213.00 DPTH	121,800	TOWN TAXABLE VALUE	121,800		
Massena, NY 13662	ACRES 5.40		SCHOOL TAXABLE VALUE	61,660		
	EAST-0338304 NRTH-1802361		AG002 Ag Dist #2	.00 MT		
	DEED BOOK 2003 PG-12160		FD022 Louisville Fire Prot	121,800 TO M		
	FULL MARKET VALUE	125,567	WD026 E Louisville Water	.00 UN		

STATE OF NEW YORK
 COUNTY - St Lawrence
 TOWN - Louisville
 SWIS - 405289

2 0 1 3 T E N T A T I V E A S S E S S M E N T R O L L
 T A X A B L E SECTION OF THE ROLL - 1

PAGE 195
 VALUATION DATE-JUL 01, 2012
 TAXABLE STATUS DATE-MAR 01, 2013

TAX MAP NUMBER SEQUENCE
 UNIFORM PERCENT OF VALUE IS 097.00
 UNIFORM PERCENT OF VALUE IS 097.00

TAX MAP PARCEL NUMBER	PROPERTY LOCATION & CLASS	ASSESSMENT	EXEMPTION CODE-----	COUNTY-----	TOWN-----	SCHOOL
CURRENT OWNERS NAME	SCHOOL DISTRICT	LAND	TAX DESCRIPTION	TAXABLE VALUE		
CURRENT OWNERS ADDRESS	PARCEL SIZE/GRID COORD	TOTAL	SPECIAL DISTRICTS			ACCOUNT NO.
***** 9.001-1-8 *****						
9.001-1-8	87 Martin Rd		Basic Star 41854	0	0	1-42-13
Guyette Jeffrey G	270 Mfg housing					28,500
87 Martin Rd	Massena 1 405801	12,300	COUNTY TAXABLE VALUE	28,500		
Massena, NY 13662	SP38000	28,500	TOWN TAXABLE VALUE	28,500		
	FRNT 150.00 DPTH 237.00		SCHOOL TAXABLE VALUE	0		
	EAST-0339583 NRTH-1801395		AG002 Ag Dist #2	.00 MT		
	DEED BOOK 2002 PG-16153		FD022 Louisville Fire Prot	28,500 TO M		
	FULL MARKET VALUE	29,381	WD026 E Louisville Water	.00 UN		
***** 9.001-1-9 *****						
9.001-1-9	83 Martin Rd		Basic Star 41854	0	0	1- 26-14
LaBelle David H	210 1 Family Res					28,500
LaBelle Renate	Massena 1 405801	14,300	COUNTY TAXABLE VALUE	55,000		
83 Martin Rd	FRNT 200.00 DPTH 217.00	55,000	TOWN TAXABLE VALUE	55,000		
Massena, NY 13662	BANK8888173		SCHOOL TAXABLE VALUE	26,500		
	EAST-0339475 NRTH-1801330		AG002 Ag Dist #2	.00 MT		
	DEED BOOK 2004 PG-20027		FD022 Louisville Fire Prot	55,000 TO M		
	FULL MARKET VALUE	56,701	WD026 E Louisville Water	.00 UN		
***** 9.001-1-10 *****						
9.001-1-10	Martin Rd					1- 19- 2. 1
Sidhu Jaspal	322 Rural vac>10		COUNTY TAXABLE VALUE	17,000		
572 W Omaha Ave	Massena 1 405801	17,000	TOWN TAXABLE VALUE	17,000		
Clovis, CA 93619-7618	ACRES 9.60	17,000	SCHOOL TAXABLE VALUE	17,000		
	EAST-0339648 NRTH-1801805		AG002 Ag Dist #2	.00 MT		
	DEED BOOK 1093 PG-1120		FD022 Louisville Fire Prot	17,000 TO M		
	FULL MARKET VALUE	17,526	WD026 E Louisville Water	.00 UN		
***** 9.001-1-11.1 *****						
9.001-1-11.1	113 Martin Rd		Basic Star 41854	0	0	1- 62- 6
Cook Steven W	210 1 Family Res					28,500
Cook Kitty G	Massena 1 405801	25,700	COUNTY TAXABLE VALUE	82,900		
113 Martin Rd	FRNT 361.00 DPTH 500.00	82,900	TOWN TAXABLE VALUE	82,900		
Massena, NY 13662	ACRES 4.70		SCHOOL TAXABLE VALUE	54,400		
	EAST-0340060 NRTH-1801741		AG002 Ag Dist #2	.00 MT		
	DEED BOOK 990 PG-216		FD022 Louisville Fire Prot	82,900 TO M		
	FULL MARKET VALUE	85,464	WD026 E Louisville Water	.00 UN		
***** 9.001-1-12.1 *****						
9.001-1-12.1	127 Martin Rd		Vet - Wart 41121	0	11,400	1- 19- 1. 2
Montpetit Yvonne M	210 1 Family Res		Enhanced S 41834	0	0	0
127 Martin Rd	Massena 1 405801	25,700	COUNTY TAXABLE VALUE	88,800		60,140
Massena, NY 13662	Also see 1035/88	100,200	TOWN TAXABLE VALUE	88,800		
	FRNT 480.00 DPTH 620.00		SCHOOL TAXABLE VALUE	40,060		
	ACRES 4.60		AG002 Ag Dist #2	.00 MT		
	EAST-0340428 NRTH-1801957		FD022 Louisville Fire Prot	100,200 TO M		
	DEED BOOK 2008 PG-7128		WD026 E Louisville Water	.00 UN		
	FULL MARKET VALUE	103,299				

STATE OF NEW YORK
COUNTY - St Lawrence
TOWN - Louisville
SWIS - 405289

2 0 1 3 T E N T A T I V E A S S E S S M E N T R O L L
T A X A B L E SECTION OF THE ROLL - 1

PAGE 196
VALUATION DATE-JUL 01, 2012
TAXABLE STATUS DATE-MAR 01, 2013

TAX MAP NUMBER SEQUENCE
UNIFORM PERCENT OF VALUE IS 097.00
UNIFORM PERCENT OF VALUE IS 097.00

TAX MAP PARCEL NUMBER	PROPERTY LOCATION & CLASS	ASSESSMENT	EXEMPTION CODE-----	COUNTY-----	TOWN-----	SCHOOL
CURRENT OWNERS NAME	SCHOOL DISTRICT	LAND	TAX DESCRIPTION	TAXABLE VALUE		
CURRENT OWNERS ADDRESS	PARCEL SIZE/GRID COORD	TOTAL	SPECIAL DISTRICTS			ACCOUNT NO.
***** 9.001-1-13 *****						
9.001-1-13	154 Martin Rd					1- 57- 4
Mead Raymond C	210 1 Family Res		Basic Star 41854	0	0	28,500
Backus Jenifer	Massena 1 405801	11,100	COUNTY TAXABLE VALUE		90,100	
154 Martin Rd	FRNT 115.00 DPTH 200.00	90,100	TOWN TAXABLE VALUE		90,100	
Massena, NY 13662	BANK8888830		SCHOOL TAXABLE VALUE		61,600	
	EAST-0341170 NRTH-1802140		AG002 Ag Dist #2		.00 MT	
	DEED BOOK 2006 PG-17334		FD022 Louisville Fire Prot		90,100 TO M	
	FULL MARKET VALUE	92,887	WD026 E Louisville Water		.00 UN	
***** 9.001-1-14 *****						
9.001-1-14	168 Martin Rd					1- 16-12
Spagnolo William D	210 1 Family Res		Basic Star 41854	0	0	28,500
Orosz-Spagnolo Julie R	Massena 1 405801	12,500	COUNTY TAXABLE VALUE		105,800	
168 Martin Rd	FRNT 119.00 DPTH 125.00	105,800	TOWN TAXABLE VALUE		105,800	
Massena, NY 13662	BANK8888830		SCHOOL TAXABLE VALUE		77,300	
	EAST-0341394 NRTH-1802355		AG002 Ag Dist #2		.00 MT	
	DEED BOOK 2005 PG-5673		FD022 Louisville Fire Prot		105,800 TO M	
	FULL MARKET VALUE	109,072	WD026 E Louisville Water		.00 UN	
***** 9.001-1-15 *****						
9.001-1-15	174 Martin Rd					1- 50-10
Love Thomas D II	210 1 Family Res		Vet - Comb 41131	0	16,200	0
Love Shelby L	Massena 1 405801	11,100	Basic Star 41854	0	0	28,500
174 Martin Rd	150x125x119x	64,800	COUNTY TAXABLE VALUE		48,600	
Massena, NY 13662	125x30x150x197x150		TOWN TAXABLE VALUE		48,600	
	FRNT 150.00 DPTH 150.00		SCHOOL TAXABLE VALUE		36,300	
	BANK8888830		AG002 Ag Dist #2		.00 MT	
	EAST-0341525 NRTH-1802397		FD022 Louisville Fire Prot		64,800 TO M	
	DEED BOOK 2004 PG-2250		WD026 E Louisville Water		.00 UN	
	FULL MARKET VALUE	66,804				
***** 9.001-1-16 *****						
9.001-1-16	1182 Sh 131					1- 71-11. 2
Hart Keith A	210 1 Family Res		Enhanced S 41834	0	0	51,600
Hart Leona T	Massena 1 405801	10,200	COUNTY TAXABLE VALUE		51,600	
PO Box 245	100x200-1 Family Res	51,600	TOWN TAXABLE VALUE		51,600	
Massena, NY 13662	FRNT 100.00 DPTH 220.00		SCHOOL TAXABLE VALUE		0	
	EAST-0342518 NRTH-1803015		FD022 Louisville Fire Prot		51,600 TO M	
	DEED BOOK 907 PG-978		WD026 E Louisville Water		.00 UN	
	FULL MARKET VALUE	53,196				
***** 9.001-1-18 *****						
9.001-1-18	1208 Sh 131					1- 55- 7
Lattrell John E	210 1 Family Res		Basic Star 41854	0	0	28,500
1208 State Highway 131	Massena 1 405801	10,200	COUNTY TAXABLE VALUE		62,100	
Massena, NY 13662-3193	FRNT 100.00 DPTH 200.00	62,100	TOWN TAXABLE VALUE		62,100	
	EAST-0343023 NRTH-1803374		SCHOOL TAXABLE VALUE		33,600	
	DEED BOOK 2012 PG-4749		FD022 Louisville Fire Prot		62,100 TO M	
	FULL MARKET VALUE	64,021	WD026 E Louisville Water		.00 UN	

STATE OF NEW YORK
 COUNTY - St Lawrence
 TOWN - Louisville
 SWIS - 405289

2 0 1 3 T E N T A T I V E A S S E S S M E N T R O L L
 T A X A B L E SECTION OF THE ROLL - 1

PAGE 197
 VALUATION DATE-JUL 01, 2012
 TAXABLE STATUS DATE-MAR 01, 2013

TAX MAP NUMBER SEQUENCE
 UNIFORM PERCENT OF VALUE IS 097.00
 UNIFORM PERCENT OF VALUE IS 097.00

TAX MAP PARCEL NUMBER	PROPERTY LOCATION & CLASS	ASSESSMENT	EXEMPTION CODE-----	COUNTY-----	TOWN-----	SCHOOL
CURRENT OWNERS NAME	SCHOOL DISTRICT	LAND	TAX DESCRIPTION	TAXABLE VALUE		
CURRENT OWNERS ADDRESS	PARCEL SIZE/GRID COORD	TOTAL	SPECIAL DISTRICTS			ACCOUNT NO.
***** 9.001-1-19 *****						
	1212 Sh 131					1- 57-13
9.001-1-19	210 1 Family Res		Basic Star 41854	0	0	28,500
Bigness Bruce A II	Massena 1 405801	10,200	COUNTY TAXABLE VALUE		61,000	
1212 State Highway 131	FRNT 100.00 DPTH 200.00	61,000	TOWN TAXABLE VALUE		61,000	
Massena, NY 13662	EAST-0343102 NRTH-1803430		SCHOOL TAXABLE VALUE		32,500	
	DEED BOOK 2008 PG-19154		FD022 Louisville Fire Prot		61,000 TO M	
	FULL MARKET VALUE	62,887	WD026 E Louisville Water		.00 UN	
***** 9.001-1-20 *****						
	1216 Sh 131					1- 9- 7
9.001-1-20	210 1 Family Res		COUNTY TAXABLE VALUE		48,000	
Chestnut James R	Massena 1 405801	8,500	TOWN TAXABLE VALUE		48,000	
Chestnut Ann F	FRNT 75.00 DPTH 200.00	48,000	SCHOOL TAXABLE VALUE		48,000	
408 County Route 41	EAST-0343192 NRTH-1803475		FD022 Louisville Fire Prot		48,000 TO M	
Massena, NY 13662-4102	DEED BOOK 2011 PG-13723		WD026 E Louisville Water		.00 UN	
	FULL MARKET VALUE	49,485				
***** 9.001-1-21 *****						
	1220 Sh 131					1- 21-10
9.001-1-21	210 1 Family Res		COUNTY TAXABLE VALUE		62,100	
Mittiga Joseph C	Massena 1 405801	10,200	TOWN TAXABLE VALUE		62,100	
1220 State Highway 131	FRNT 100.00 DPTH 200.00	62,100	SCHOOL TAXABLE VALUE		62,100	
Massena, NY 13662-3193	BANK8888150		FD022 Louisville Fire Prot		62,100 TO M	
	EAST-0343259 NRTH-1803531		WD026 E Louisville Water		.00 UN	
	DEED BOOK 2010 PG-18513					
	FULL MARKET VALUE	64,021				
***** 9.001-1-22 *****						
	1226 Sh 131					1- 56- 2
9.001-1-22	210 1 Family Res		Vet - Wart 41121	0	9,015	0
Patnode Stephen	Massena 1 405801	10,200	Basic Star 41854	0	0	28,500
Patnode Mary R	FRNT 100.00 DPTH 200.00	60,100	COUNTY TAXABLE VALUE		51,085	
1226 State Highway 131	EAST-0343360 NRTH-1803599		TOWN TAXABLE VALUE		51,085	
Massena, NY 13662	DEED BOOK 865 PG-115		SCHOOL TAXABLE VALUE		31,600	
	FULL MARKET VALUE	61,959	FD022 Louisville Fire Prot		60,100 TO M	
			WD026 E Louisville Water		.00 UN	
***** 9.001-1-23.1 *****						
	1234 Sh 131					1- 29- 1
9.001-1-23.1	210 1 Family Res		Enhanced S 41834	0	0	60,140
Eagles Martin R	Massena 1 405801	14,600	COUNTY TAXABLE VALUE		95,400	
Eagles Judith A	FRNT 225.00 DPTH 370.00	95,400	TOWN TAXABLE VALUE		95,400	
1234 State Highway 131	EAST-0343507 NRTH-1803688		SCHOOL TAXABLE VALUE		35,260	
Massena, NY 13662	DEED BOOK 2002 PG-14480		FD022 Louisville Fire Prot		95,400 TO M	
	FULL MARKET VALUE	98,351	WD026 E Louisville Water		.00 UN	

STATE OF NEW YORK
 COUNTY - St Lawrence
 TOWN - Louisville
 SWIS - 405289

2 0 1 3 T E N T A T I V E A S S E S S M E N T R O L L
 T A X A B L E SECTION OF THE ROLL - 1

PAGE 198
 VALUATION DATE-JUL 01, 2012
 TAXABLE STATUS DATE-MAR 01, 2013

TAX MAP NUMBER SEQUENCE
 UNIFORM PERCENT OF VALUE IS 097.00
 UNIFORM PERCENT OF VALUE IS 097.00

TAX MAP PARCEL NUMBER	PROPERTY LOCATION & CLASS	ASSESSMENT	EXEMPTION CODE-----	COUNTY-----	TOWN-----	SCHOOL
CURRENT OWNERS NAME	SCHOOL DISTRICT	LAND	TAX DESCRIPTION	TAXABLE VALUE		
CURRENT OWNERS ADDRESS	PARCEL SIZE/GRID COORD	TOTAL	SPECIAL DISTRICTS			ACCOUNT NO.

9.001-1-24	1236 Sh 131			9.001-1-24		*****
MacDonald Linda J	210 1 Family Res		Basic Star 41854	0	0	1- 47-13
1236 State Highway 131	Massena 1 405801	8,900	COUNTY TAXABLE VALUE	100,600	0	28,500
Massena, NY 13662	FRNT 75.00 DPTH 400.00	100,600	TOWN TAXABLE VALUE	100,600		
	EAST-0343675 NRTH-1803700		SCHOOL TAXABLE VALUE	72,100		
	DEED BOOK 1106 PG-365		FD022 Louisville Fire Prot	100,600 TO M		
	FULL MARKET VALUE	103,711	WD026 E Louisville Water	.00 UN		

9.001-1-25.1	1242 SH 131			9.001-1-25.1		*****
Page Jeffrey S	210 1 Family Res		Basic Star 41854	0	0	1- 11- 3
1242 State Highway 131	Massena 1 405801	12,800	COUNTY TAXABLE VALUE	80,100	0	28,500
Massena, NY 13662	FRNT 150.00 DPTH 370.00	80,100	TOWN TAXABLE VALUE	80,100		
	BANK8888830		SCHOOL TAXABLE VALUE	51,600		
	EAST-0343686 NRTH-1803812		FD022 Louisville Fire Prot	80,100 TO M		
	DEED BOOK 2001 PG-15530		WD026 E Louisville Water	.00 UN		
	FULL MARKET VALUE	82,577				

9.001-1-27.1	1248 Sh 131			9.001-1-27.1		*****
Patrick Brandon N	210 1 Family Res		Basic Star 41854	0	0	1- 43- 8
Patrick Jennifer H	Massena 1 405801	12,500	COUNTY TAXABLE VALUE	81,500	0	28,500
1248 State Highway 131	FRNT 144.00 DPTH 370.00	81,500	TOWN TAXABLE VALUE	81,500		
Massena, NY 13662	EAST-0343844 NRTH-1803913		SCHOOL TAXABLE VALUE	53,000		
	DEED BOOK 2008 PG-10919		FD022 Louisville Fire Prot	81,500 TO M		
	FULL MARKET VALUE	84,021	WD026 E Louisville Water	.00 UN		

9.001-1-28.1	1254 Sh 131			9.001-1-28.1		*****
Cappione John R	210 1 Family Res		Basic Star 41854	0	0	1- 39-10
Cappione Nancy	Massena 1 405801	16,400	COUNTY TAXABLE VALUE	112,900	0	28,500
1254 State Highway 131	FRNT 145.00 DPTH 370.00	112,900	TOWN TAXABLE VALUE	112,900		
Massena, NY 13662	BANK8888111		SCHOOL TAXABLE VALUE	84,400		
	EAST-0344035 NRTH-1803890		FD022 Louisville Fire Prot	112,900 TO M		
	DEED BOOK 1032 PG-829		WD026 E Louisville Water	.00 UN		
	FULL MARKET VALUE	116,392				

9.001-1-29	1258 Sh 131			9.001-1-29		*****
Vroman David W	210 1 Family Res		Basic Star 41854	0	0	1- 9- 1
Vroman Mona L	Massena 1 405801	10,500	COUNTY TAXABLE VALUE	147,500	0	28,500
1258 State Highway 131	FRNT 100.00 DPTH 300.00	147,500	TOWN TAXABLE VALUE	147,500		
Massena, NY 13662	EAST-0344091 NRTH-1804002		SCHOOL TAXABLE VALUE	119,000		
	DEED BOOK 2004 PG-8752		FD022 Louisville Fire Prot	147,500 TO M		
	FULL MARKET VALUE	152,062	WD026 E Louisville Water	.00 UN		

STATE OF NEW YORK
 COUNTY - St Lawrence
 TOWN - Louisville
 SWIS - 405289

2 0 1 3 T E N T A T I V E A S S E S S M E N T R O L L
 T A X A B L E SECTION OF THE ROLL - 1

PAGE 199
 VALUATION DATE-JUL 01, 2012
 TAXABLE STATUS DATE-MAR 01, 2013

TAX MAP NUMBER SEQUENCE
 UNIFORM PERCENT OF VALUE IS 097.00
 UNIFORM PERCENT OF VALUE IS 097.00

TAX MAP PARCEL NUMBER	PROPERTY LOCATION & CLASS	ASSESSMENT	EXEMPTION CODE-----	COUNTY-----	TOWN-----	SCHOOL
CURRENT OWNERS NAME	SCHOOL DISTRICT	LAND	TAX DESCRIPTION	TAXABLE VALUE		
CURRENT OWNERS ADDRESS	PARCEL SIZE/GRID COORD	TOTAL	SPECIAL DISTRICTS			ACCOUNT NO.
***** 9.001-1-31 *****						
1268	Sh 131					1- 75- 1
9.001-1-31	210 1 Family Res		COUNTY TAXABLE VALUE	72,000		
Tyo Wayne K & Donald R	Massena 1 405801	16,400	TOWN TAXABLE VALUE	72,000		
Holmes Ann T	FRNT 200.00 DPTH 270.00	72,000	SCHOOL TAXABLE VALUE	72,000		
1268 State Highway 131	EAST-0344226 NRTH-1804103		FD022 Louisville Fire Prot	72,000 TO M		
Massena, NY 13662	DEED BOOK 2007 PG-17024		WD026 E Louisville Water	.00 UN		
	FULL MARKET VALUE	74,227				
***** 9.001-1-32 *****						
1270	Sh 131					1- 8- 2
9.001-1-32	210 1 Family Res		Vet - Wart 41121	0	11,400	11,400 0
Badger John	Massena 1 405801	10,400	Basic Star 41854	0	0	28,500
Badger Dorothy	FRNT 100.00 DPTH 300.00	82,100	COUNTY TAXABLE VALUE	70,700		
PO Box 236	EAST-0344349 NRTH-1804204		TOWN TAXABLE VALUE	70,700		
Massena, NY 13662	DEED BOOK 881 PG-1051		SCHOOL TAXABLE VALUE	53,600		
	FULL MARKET VALUE	84,639	FD022 Louisville Fire Prot	82,100 TO M		
			WD026 E Louisville Water	.00 UN		
***** 9.001-1-33.1 *****						
1280	Sh 131					1- 25- 6
9.001-1-33.1	210 1 Family Res		Aged - Tow 41803	0	0	39,250 0
Dodge Maxine	Massena 1 405801	14,800	Dis & Lim 41932	0	15,700	0 0
1280 State Highway 131	FRNT 235.00 DPTH 270.00	78,500	Enhanced S 41834	0	0	60,140
Massena, NY 13662	EAST-0344484 NRTH-1804283		COUNTY TAXABLE VALUE	62,800		
	DEED BOOK 1013 PG-515		TOWN TAXABLE VALUE	39,250		
	FULL MARKET VALUE	80,928	SCHOOL TAXABLE VALUE	18,360		
			FD022 Louisville Fire Prot	78,500 TO M		
			WD026 E Louisville Water	.00 UN		
***** 9.001-1-35.1 *****						
237,259	Cr 43					1- 47- 4
9.001-1-35.1	416 Mfg hsing pk		Enhanced S 41834	0	0	3,000
Horne Jeffrey M	Massena 1 405801	117,300	Basic Star 41854	0	0	59,000
Horne Sun T	ACRES 54.50 BANK8888830	351,100	COUNTY TAXABLE VALUE	351,100		
3 East St	EAST-0345540 NRTH-1803284		TOWN TAXABLE VALUE	351,100		
Mooers, NY 12958	DEED BOOK 2006 PG-21296		SCHOOL TAXABLE VALUE	289,100		
	FULL MARKET VALUE	369,579	FD022 Louisville Fire Prot	351,100 TO M		
			WD026 E Louisville Water	.00 UN		
***** 9.001-1-36.1 *****						
225	Cr 43					1- 47- 3
9.001-1-36.1	210 1 Family Res		Basic Star 41854	0	0	28,500
Matthews Jeanna	Massena 1 405801	17,900	COUNTY TAXABLE VALUE	101,600		
PO Box 6356	FRNT 325.00 DPTH 220.00	101,600	TOWN TAXABLE VALUE	101,600		
Massena, NY 13662	EAST-0346293 NRTH-1802970		SCHOOL TAXABLE VALUE	73,100		
	DEED BOOK 2012 PG-20426		FD022 Louisville Fire Prot	101,600 TO M		
	FULL MARKET VALUE	104,742	WD026 E Louisville Water	.00 UN		

STATE OF NEW YORK
 COUNTY - St Lawrence
 TOWN - Louisville
 SWIS - 405289

2 0 1 3 T E N T A T I V E A S S E S S M E N T R O L L
 T A X A B L E SECTION OF THE ROLL - 1

PAGE 200
 VALUATION DATE-JUL 01, 2012
 TAXABLE STATUS DATE-MAR 01, 2013

TAX MAP NUMBER SEQUENCE
 UNIFORM PERCENT OF VALUE IS 097.00
 UNIFORM PERCENT OF VALUE IS 097.00

TAX MAP PARCEL NUMBER	PROPERTY LOCATION & CLASS	ASSESSMENT	EXEMPTION CODE-----	COUNTY-----	TOWN-----	SCHOOL
CURRENT OWNERS NAME	SCHOOL DISTRICT	LAND	TAX DESCRIPTION	TAXABLE VALUE		
CURRENT OWNERS ADDRESS	PARCEL SIZE/GRID COORD	TOTAL	SPECIAL DISTRICTS	ACCOUNT NO.		
***** 9.001-1-50.12 *****						
1176	Sh 131					1- 71-11.12
9.001-1-50.12	210 1 Family Res		COUNTY TAXABLE VALUE	72,700		
Whitton Keith M	Massena 1 405801	12,800	TOWN TAXABLE VALUE	72,700		
Whitton Rosemary P	FRNT 200.00 DPTH 170.00	72,700	SCHOOL TAXABLE VALUE	72,700		
15018 State Highway 37	BANK8888111		FD022 Louisville Fire Prot	72,700	TO M	
Massena, NY 13662	EAST-0342376 NRTH-1802951		WD026 E Louisville Water	.00	UN	
	DEED BOOK 986 PG-01088					
	FULL MARKET VALUE	74,948				
***** 9.001-1-50.21 *****						
	Sh 131					1- 71-11.2
9.001-1-50.21	311 Res vac land		COUNTY TAXABLE VALUE	20,000		
Oliveira Joseph D	Massena 1 405801	20,000	TOWN TAXABLE VALUE	20,000		
Oliveira Belisa M	FRNT 650.00 DPTH 256.00	20,000	SCHOOL TAXABLE VALUE	20,000		
6162 9th Avenue Cir NE	ACRES 3.50		FD022 Louisville Fire Prot	20,000	TO M	
Bradenton, FL 34212-9559	EAST-0342355 NRTH-1803254		WD026 E Louisville Water	.00	UN	
	DEED BOOK 1095 PG-119					
	FULL MARKET VALUE	20,619				
***** 9.001-1-51.2 *****						
	162 Martin Rd					1- 37- 4.2
9.001-1-51.2	210 1 Family Res		Basic Star 41854 0	0	0	28,500
Love Thomas D	Massena 1 405801	12,200	COUNTY TAXABLE VALUE	72,700		
Love Wanda M	FRNT 150.00 DPTH 200.00	72,700	TOWN TAXABLE VALUE	72,700		
162 Martin Rd	BANK8888869		SCHOOL TAXABLE VALUE	44,200		
Massena, NY 13662	EAST-0341289 NRTH-1802220		AG002 Ag Dist #2	.00	MT	
	DEED BOOK 962 PG-00415		FD022 Louisville Fire Prot	72,700	TO M	
	FULL MARKET VALUE	74,948	WD026 E Louisville Water	.00	UN	
***** 9.001-1-51.11 *****						
	1152 Sh 131					1- 37- 4.1
9.001-1-51.11	240 Rural res		Basic Star 41854 0	0	0	28,500
Helmer William	Massena 1 405801	44,900	COUNTY TAXABLE VALUE	170,400		
Helmer Noreen	FRNT 850.00 DPTH	170,400	TOWN TAXABLE VALUE	170,400		
1152 State Highway 131	ACRES 64.90		SCHOOL TAXABLE VALUE	141,900		
Massena, NY 13662	EAST-0342420 NRTH-1801265		AG002 Ag Dist #2	.00	MT	
	DEED BOOK 812 PG-451		FD022 Louisville Fire Prot	170,400	TO M	
	FULL MARKET VALUE	175,670	WD026 E Louisville Water	.00	UN	
***** 9.001-1-51.12 *****						
	Off Martin Rd					
9.001-1-51.12	312 Vac w/imprv		COUNTY TAXABLE VALUE	46,300		
Orosz-Spagnolo Julie	Massena 1 405801	8,500	TOWN TAXABLE VALUE	46,300		
168 Martin Rd	ACRES 11.40	46,300	SCHOOL TAXABLE VALUE	46,300		
Massena, NY 13662	EAST-0341744 NRTH-1801794		AG002 Ag Dist #2	.00	MT	
	DEED BOOK 2000 PG-20073		FD022 Louisville Fire Prot	46,300	TO M	
	FULL MARKET VALUE	47,732	WD026 E Louisville Water	.00	UN	

STATE OF NEW YORK
 COUNTY - St Lawrence
 TOWN - Louisville
 SWIS - 405289

2 0 1 3 T E N T A T I V E A S S E S S M E N T R O L L
 T A X A B L E SECTION OF THE ROLL - 1

PAGE 201
 VALUATION DATE-JUL 01, 2012
 TAXABLE STATUS DATE-MAR 01, 2013

TAX MAP NUMBER SEQUENCE
 UNIFORM PERCENT OF VALUE IS 097.00
 UNIFORM PERCENT OF VALUE IS 097.00

TAX MAP PARCEL NUMBER	PROPERTY LOCATION & CLASS	ASSESSMENT	EXEMPTION CODE-----	COUNTY-----	TOWN-----	SCHOOL
CURRENT OWNERS NAME	SCHOOL DISTRICT	LAND	TAX DESCRIPTION	TAXABLE VALUE		
CURRENT OWNERS ADDRESS	PARCEL SIZE/GRID COORD	TOTAL	SPECIAL DISTRICTS			ACCOUNT NO.
***** 9.001-1-52 *****						
	149 Martin Rd					1- 21-12.1
9.001-1-52	210 1 Family Res		Vet - Wart 41121	0	10,635	10,635 0
Love Virgil J	Massena 1 405801	11,400	Basic Star 41854	0	0	0 28,500
Love Linda M	ACRES 28.20	70,900	COUNTY TAXABLE VALUE		60,265	
149 Martin Rd	EAST-0341619 NRTH-1801049		TOWN TAXABLE VALUE		60,265	
Massena, NY 13662-3115	DEED BOOK 2009 PG-15691		SCHOOL TAXABLE VALUE		42,400	
	FULL MARKET VALUE	73,093	AG002 Ag Dist #2		.00 MT	
			FD022 Louisville Fire Prot		70,900 TO M	
			WD026 E Louisville Water		.00 UN	
***** 9.001-1-53.1 *****						
	Martin Rd					1- 19- 1.1
9.001-1-53.1	105 Vac farmland		COUNTY TAXABLE VALUE		16,400	
Matthews James	Massena 1 405801	16,400	TOWN TAXABLE VALUE		16,400	
Matthews Peter	ACRES 64.70	16,400	SCHOOL TAXABLE VALUE		16,400	
31 Martin Rd	EAST-0340969 NRTH-1800941		AG002 Ag Dist #2		.00 MT	
Massena, NY 13662	DEED BOOK 1072 PG-696		FD022 Louisville Fire Prot		16,400 TO M	
	FULL MARKET VALUE	16,907	WD026 E Louisville Water		.00 UN	
***** 9.001-1-54 *****						
	86 Martin Rd					1- 44-12
9.001-1-54	210 1 Family Res		Basic Star 41854	0	0	0 28,500
Avery Joan (LC)	Massena 1 405801	9,200	COUNTY TAXABLE VALUE		64,100	
86 Martin Rd	FRNT 100.00 DPTH 150.00	64,100	TOWN TAXABLE VALUE		64,100	
Massena, NY 13662	EAST-0339692 NRTH-1801200		SCHOOL TAXABLE VALUE		35,600	
	DEED BOOK 2001 PG-17595		AG002 Ag Dist #2		.00 MT	
	FULL MARKET VALUE	66,082	FD022 Louisville Fire Prot		64,100 TO M	
			WD026 E Louisville Water		.00 UN	
***** 9.001-1-55 *****						
	32 Martin Rd					1- 49-12
9.001-1-55	112 Dairy farm		Basic Star 41854	0	0	0 28,500
Matthews Peter J	Massena 1 405801	27,400	Silo 42100	0	12,200	12,200 12,200
32 Martin Rd	ACRES 61.80	118,600	COUNTY TAXABLE VALUE		106,400	
Massena, NY 13662	EAST-0339129 NRTH-1800184		TOWN TAXABLE VALUE		106,400	
	DEED BOOK 2004 PG-21619		SCHOOL TAXABLE VALUE		77,900	
	FULL MARKET VALUE	122,268	AG002 Ag Dist #2		.00 MT	
			FD022 Louisville Fire Prot		106,400 TO M	
			12,200 EX			
			WD026 E Louisville Water		.00 UN	
***** 9.001-1-56.1 *****						
	31 Martin Rd					1- 49-13
9.001-1-56.1	210 1 Family Res		Enhanced S 41834	0	0	0 60,140
Matthews James	Massena 1 405801	22,500	COUNTY TAXABLE VALUE		82,400	
Matthews Virginia	ACRES 44.40	82,400	TOWN TAXABLE VALUE		82,400	
31 Martin Rd	EAST-0338649 NRTH-1801461		SCHOOL TAXABLE VALUE		22,260	
Massena, NY 13662	DEED BOOK 952 PG-501		AG002 Ag Dist #2		.00 MT	
	FULL MARKET VALUE	84,948	FD022 Louisville Fire Prot		82,400 TO M	
			WD026 E Louisville Water		.00 UN	

STATE OF NEW YORK
 COUNTY - St Lawrence
 TOWN - Louisville
 SWIS - 405289

2 0 1 3 T E N T A T I V E A S S E S S M E N T R O L L
 T A X A B L E SECTION OF THE ROLL - 1

PAGE 202
 VALUATION DATE-JUL 01, 2012
 TAXABLE STATUS DATE-MAR 01, 2013

TAX MAP NUMBER SEQUENCE
 UNIFORM PERCENT OF VALUE IS 097.00
 UNIFORM PERCENT OF VALUE IS 097.00

TAX MAP PARCEL NUMBER	PROPERTY LOCATION & CLASS	ASSESSMENT	EXEMPTION CODE	COUNTY	TOWN	SCHOOL
CURRENT OWNERS NAME	SCHOOL DISTRICT	LAND	TAX DESCRIPTION	TAXABLE VALUE		
CURRENT OWNERS ADDRESS	PARCEL SIZE/GRID COORD	TOTAL	SPECIAL DISTRICTS			ACCOUNT NO.
***** 9.001-1-58.11 *****						
265 Cr 41						1- 61- 4.1
9.001-1-58.11	210 1 Family Res		Vet - Comb 41131	0	12,250	12,250 0
Robinson Arthur L	Massena 1 405801	12,800	Vet - Disa 41141	0	4,900	4,900 0
Robinson Doris Y	FRNT 225.00 DPTH 150.00	49,000	Enhanced S 41834	0	0	0 49,000
265 County Route 41	EAST-0337267 NRTH-1800573		COUNTY TAXABLE VALUE		31,850	
Massena, NY 13662	DEED BOOK 910 PG-402		TOWN TAXABLE VALUE		31,850	
	FULL MARKET VALUE	50,515	SCHOOL TAXABLE VALUE		0	
			AG002 Ag Dist #2		.00	MT
			FD022 Louisville Fire Prot		49,000	TO M
			WD026 E Louisville Water		.00	UN
***** 9.001-1-59.11 *****						
269 Cr 41						1- 40- 4
9.001-1-59.11	210 1 Family Res		COUNTY TAXABLE VALUE		68,900	
Sokalski Dave A	Massena 1 405801	13,400	TOWN TAXABLE VALUE		68,900	
Gardner Aimee	FRNT 100.00 DPTH	68,900	SCHOOL TAXABLE VALUE		68,900	
8255 140th St	ACRES 0.86 BANK8888209		AG002 Ag Dist #2		.00	MT
Seminole, FL 33776-2903	EAST-0337072 NRTH-1800638		FD022 Louisville Fire Prot		68,900	TO M
	DEED BOOK 2002 PG-13290		WD026 E Louisville Water		.00	UN
	FULL MARKET VALUE	71,031				
***** 9.001-1-60.1 *****						
271 Cr 41						1- 84- 7
9.001-1-60.1	270 Mfg housing		COUNTY TAXABLE VALUE		83,200	
Matthews Robert A	Massena 1 405801	12,600	TOWN TAXABLE VALUE		83,200	
Sedlock Veronica	FRNT 150.00 DPTH 275.00	83,200	SCHOOL TAXABLE VALUE		83,200	
173 Franklin Rd	EAST-0337028 NRTH-1800811		AG002 Ag Dist #2		.00	MT
Waddington, NY 13694	DEED BOOK 2002 PG-2353		FD022 Louisville Fire Prot		83,200	TO M
	FULL MARKET VALUE	85,773	WD026 E Louisville Water		.00	UN
***** 9.001-1-61 *****						
292 Cr 41						1- 8- 4.2
9.001-1-61	210 1 Family Res		Basic Star 41854	0	0	0 28,500
Carney Rodney K	Massena 1 405801	18,500	COUNTY TAXABLE VALUE		104,300	
292 County Route 41	ACRES 1.40	104,300	TOWN TAXABLE VALUE		104,300	
Massena, NY 13662	EAST-0337072 NRTH-1801373		SCHOOL TAXABLE VALUE		75,800	
	DEED BOOK 1070 PG-51		AG002 Ag Dist #2		.00	MT
	FULL MARKET VALUE	107,526	FD022 Louisville Fire Prot		104,300	TO M
			WD026 E Louisville Water		.00	UN
***** 9.001-1-62.2 *****						
Off Cr 41						1- 8- 4.12
9.001-1-62.2	311 Res vac land		COUNTY TAXABLE VALUE		6,500	
Carney Rodney K	Massena 1 405801	6,500	TOWN TAXABLE VALUE		6,500	
292 County Route 41	FRNT 200.00 DPTH 200.00	6,500	SCHOOL TAXABLE VALUE		6,500	
Massena, NY 13662	EAST-0337310 NRTH-1801524		AG002 Ag Dist #2		.00	MT
	DEED BOOK 1070 PG-51		FD022 Louisville Fire Prot		6,500	TO M
	FULL MARKET VALUE	6,701	WD026 E Louisville Water		.00	UN

STATE OF NEW YORK
 COUNTY - St Lawrence
 TOWN - Louisville
 SWIS - 405289

2 0 1 3 T E N T A T I V E A S S E S S M E N T R O L L
 T A X A B L E SECTION OF THE ROLL - 1

PAGE 203
 VALUATION DATE-JUL 01, 2012
 TAXABLE STATUS DATE-MAR 01, 2013

TAX MAP NUMBER SEQUENCE
 UNIFORM PERCENT OF VALUE IS 097.00
 UNIFORM PERCENT OF VALUE IS 097.00

TAX MAP PARCEL NUMBER	PROPERTY LOCATION & CLASS	ASSESSMENT	EXEMPTION CODE-----	COUNTY-----	TOWN-----	SCHOOL
CURRENT OWNERS NAME	SCHOOL DISTRICT	LAND	TAX DESCRIPTION	TAXABLE VALUE		
CURRENT OWNERS ADDRESS	PARCEL SIZE/GRID COORD	TOTAL	SPECIAL DISTRICTS			ACCOUNT NO.
***** 9.001-1-62.5 *****						
9.001-1-62.5	Cr 41					1- 8- 4.5
Matthews Peter J	314 Rural vac<10		COUNTY TAXABLE VALUE	3,000		
32 Martin Rd	Massena 1 405801	3,000	TOWN TAXABLE VALUE	3,000		
Massena, NY 13662	ACRES 2.70	3,000	SCHOOL TAXABLE VALUE	3,000		
	EAST-0336920 NRTH-1801611		AG002 Ag Dist #2	.00 MT		
	DEED BOOK 966 PG-267		FD022 Louisville Fire Prot	3,000 TO M		
	FULL MARKET VALUE	3,093	WD026 E Louisville Water	.00 UN		
***** 9.001-1-62.41 *****						
9.001-1-62.41	Cr 41					1- 8- 4.4
Matthews James	105 Vac farmland		COUNTY TAXABLE VALUE	13,000		
Matthews Peter	Massena 1 405801	13,000	TOWN TAXABLE VALUE	13,000		
31 Martin Rd	FRNT 1495.00 DPTH	13,000	SCHOOL TAXABLE VALUE	13,000		
Massena, NY 13662	ACRES 37.16		AG002 Ag Dist #2	.00 MT		
	EAST-0336877 NRTH-1802260		FD022 Louisville Fire Prot	13,000 TO M		
	DEED BOOK 958 PG-335		WD026 E Louisville Water	.00 UN		
	FULL MARKET VALUE	13,402				
***** 9.001-1-62.111 *****						
9.001-1-62.111	266 Cr 41					1- 8- 4.11
Green Donald	117 Horse farm		Basic Star 41854	0	0	28,500
Green Mary Beth	Massena 1 405801	29,200	COUNTY TAXABLE VALUE	122,700		
276 County Route 41	FRNT 405.00 DPTH	122,700	TOWN TAXABLE VALUE	122,700		
Massena, NY 13662-3117	ACRES 10.10		SCHOOL TAXABLE VALUE	94,200		
	EAST-0337761 NRTH-1800972		AG002 Ag Dist #2	.00 MT		
	DEED BOOK 1058 PG-796		FD022 Louisville Fire Prot	122,700 TO M		
	FULL MARKET VALUE	126,495	WD026 E Louisville Water	.00 UN		
***** 9.001-1-62.112 *****						
9.001-1-62.112	276 CR 41					0 28,500
Murray Melissa M	210 1 Family Res		Basic Star 41854	0	0	
Green Donald P	Massena 1 405801	19,000	COUNTY TAXABLE VALUE	104,500		
276 County Route 41	FRNT 432.00 DPTH 259.00	104,500	TOWN TAXABLE VALUE	104,500		
Massena, NY 13662-3117	EAST-0337248 NRTH-1801138		SCHOOL TAXABLE VALUE	76,000		
	DEED BOOK 2010 PG-11131		AG002 Ag Dist #2	.00 MT		
	FULL MARKET VALUE	107,732	FD022 Louisville Fire Prot	104,500 TO M		
			WD026 E Louisville Water	.00 UN		
***** 9.001-1-72.11 *****						
9.001-1-72.11	1167 Sh 131					0 28,500
Bogosian Susan M	210 1 Family Res		Basic Star 41854	0	0	
1167 State Highway 131	Massena 1 405801	31,700	COUNTY TAXABLE VALUE	145,600		
Massena, NY 13662	FRNT 250.00 DPTH 198.00	145,600	TOWN TAXABLE VALUE	145,600		
	EAST-0342030 NRTH-1803081		SCHOOL TAXABLE VALUE	117,100		
	DEED BOOK 2007 PG-6874		FD022 Louisville Fire Prot	145,600 TO M		
	FULL MARKET VALUE	150,103	WD026 E Louisville Water	.00 UN		

STATE OF NEW YORK
 COUNTY - St Lawrence
 TOWN - Louisville
 SWIS - 405289

2 0 1 3 T E N T A T I V E A S S E S S M E N T R O L L
 T A X A B L E SECTION OF THE ROLL - 1

PAGE 204
 VALUATION DATE-JUL 01, 2012
 TAXABLE STATUS DATE-MAR 01, 2013

TAX MAP NUMBER SEQUENCE
 UNIFORM PERCENT OF VALUE IS 097.00
 UNIFORM PERCENT OF VALUE IS 097.00

TAX MAP PARCEL NUMBER	PROPERTY LOCATION & CLASS	ASSESSMENT	EXEMPTION CODE-----	COUNTY-----	TOWN-----	SCHOOL
CURRENT OWNERS NAME	SCHOOL DISTRICT	LAND	TAX DESCRIPTION	TAXABLE VALUE		
CURRENT OWNERS ADDRESS	PARCEL SIZE/GRID COORD	TOTAL	SPECIAL DISTRICTS			ACCOUNT NO.
***** 9.001-1-72.21 *****						
	1161 Sh 131					
9.001-1-72.21	210 1 Family Res		Basic Star 41854	0	0	0 28,500
LaPierre Blaine R	Massena 1 405801	29,700	COUNTY TAXABLE VALUE		121,500	
LaPierre Debra A	FRNT 200.00 DPTH 193.00	121,500	TOWN TAXABLE VALUE		121,500	
1161 State Highway 131	EAST-0341857 NRTH-1802973		SCHOOL TAXABLE VALUE		93,000	
Massena, NY 13662	DEED BOOK 1028 PG-545		FD022 Louisville Fire Prot		121,500 TO M	
	FULL MARKET VALUE	125,258	WD026 E Louisville Water		.00 UN	
***** 9.001-1-72.31 *****						
	Sh 131					
9.001-1-72.31	311 Res vac land		COUNTY TAXABLE VALUE		10,100	
Helmer William	Massena 1 405801	10,100	TOWN TAXABLE VALUE		10,100	
Helmer Noreen	FRNT 200.00 DPTH 177.00	10,100	SCHOOL TAXABLE VALUE		10,100	
1152 State Highway 131	EAST-0341662 NRTH-1802887		FD022 Louisville Fire Prot		10,100 TO M	
Massena, NY 13662	DEED BOOK 933 PG-533		WD026 E Louisville Water		.00 UN	
	FULL MARKET VALUE	10,412				
***** 9.001-1-78 *****						
	263 Cr 43					
9.001-1-78	270 Mfg housing		COUNTY TAXABLE VALUE		57,200	
Brown Philip E	Massena 1 405801	11,700	TOWN TAXABLE VALUE		57,200	
PO Box 275	FRNT 150.00 DPTH 170.00	57,200	SCHOOL TAXABLE VALUE		57,200	
Massena, NY 13662	EAST-0345732 NRTH-1803860		FD022 Louisville Fire Prot		57,200 TO M	
	DEED BOOK 1094 PG-361		WD026 E Louisville Water		.00 UN	
	FULL MARKET VALUE	58,969				
***** 9.001-1-80.12 *****						
	SH 131					
9.001-1-80.12	311 Res vac land		COUNTY TAXABLE VALUE		35,000	
Tubbs John C	Massena 1 405801	35,000	TOWN TAXABLE VALUE		35,000	
Tubbs Patricia R	FRNT 225.00 DPTH 198.00	35,000	SCHOOL TAXABLE VALUE		35,000	
58 Westwood Dr	ACRES 1.00		FD022 Louisville Fire Prot		35,000 TO M	
Massena, NY 13662	EAST-0342777 NRTH-1803563		WD026 E Louisville Water		.00 UN	
	DEED BOOK 2005 PG-1244					
	FULL MARKET VALUE	36,082				
***** 9.001-1-80.111 *****						
	Sh 131					
9.001-1-80.111	105 Vac farmland		COUNTY TAXABLE VALUE		25,200	
Helmer William B	Massena 1 405801	25,200	TOWN TAXABLE VALUE		25,200	
Helmer Noreen	ACRES 132.80	25,200	SCHOOL TAXABLE VALUE		25,200	
1152 State Highway 131	EAST-0343935 NRTH-1802541		AG002 Ag Dist #2		.00 MT	
Massena, NY 13662	DEED BOOK 1046 PG-00984		FD022 Louisville Fire Prot		25,200 TO M	
	FULL MARKET VALUE	25,979	WD026 E Louisville Water		.00 UN	

STATE OF NEW YORK
 COUNTY - St Lawrence
 TOWN - Louisville
 SWIS - 405289

2 0 1 3 T E N T A T I V E A S S E S S M E N T R O L L
 T A X A B L E SECTION OF THE ROLL - 1

PAGE 205
 VALUATION DATE-JUL 01, 2012
 TAXABLE STATUS DATE-MAR 01, 2013

TAX MAP NUMBER SEQUENCE
 UNIFORM PERCENT OF VALUE IS 097.00
 UNIFORM PERCENT OF VALUE IS 097.00

TAX MAP PARCEL NUMBER	PROPERTY LOCATION & CLASS	ASSESSMENT	EXEMPTION CODE-----	COUNTY-----	TOWN-----	SCHOOL
CURRENT OWNERS NAME	SCHOOL DISTRICT	LAND	TAX DESCRIPTION	TAXABLE VALUE		
CURRENT OWNERS ADDRESS	PARCEL SIZE/GRID COORD	TOTAL	SPECIAL DISTRICTS			ACCOUNT NO.
***** 9.001-1-80.112 *****						
1204 SH 131						
9.001-1-80.112	210 1 Family Res		Basic Star 41854	0	0	0 28,500
Helmer Zachary	Massena 1 405801	12,300	COUNTY TAXABLE VALUE		152,000	
1204 State Highway 131	FRNT 150.00 DPTH 218.00	152,000	TOWN TAXABLE VALUE		152,000	
Massena, NY 13662-3193	BANK8888830		SCHOOL TAXABLE VALUE		123,500	
	EAST-0342874 NRTH-1803256		AG002 Ag Dist #2		.00 MT	
	DEED BOOK 2008 PG-9995		FD022 Louisville Fire Prot		152,000 TO M	
	FULL MARKET VALUE	156,701	WD026 E Louisville Water		.00 UN	
***** 9.001-1-81.1 *****						
9.001-1-81.1	Sh 131					1- 16- 1.1
Matthews James A	105 Vac farmland		COUNTY TAXABLE VALUE		2,000	
Matthews Virginia	Massena 1 405801	2,000	TOWN TAXABLE VALUE		2,000	
31 Martin Rd	FRNT 276.00 DPTH	2,000	SCHOOL TAXABLE VALUE		2,000	
Massena, NY 13662	ACRES 4.50		AG002 Ag Dist #2		.00 MT	
	EAST-0337075 NRTH-1802695		FD022 Louisville Fire Prot		2,000 TO M	
	DEED BOOK 928 PG-00384		WD026 E Louisville Water		.00 UN	
	FULL MARKET VALUE	2,062				
***** 9.001-1-81.2 *****						
9.001-1-81.2	SH 131					
Tyo Development Corporation	311 Res vac land		COUNTY TAXABLE VALUE		7,000	
1909 State Highway 420	Massena 1 405801	7,000	TOWN TAXABLE VALUE		7,000	
Massena, NY 13662	FRNT 223.00 DPTH 200.00	7,000	SCHOOL TAXABLE VALUE		7,000	
	ACRES 1.00		AG002 Ag Dist #2		.00 MT	
	EAST-0336798 NRTH-1803178		FD022 Louisville Fire Prot		7,000 TO M	
	DEED BOOK 2002 PG-22129		WD026 E Louisville Water		.00 UN	
	FULL MARKET VALUE	7,216				
***** 9.001-1-81.3 *****						
9.001-1-81.3	SH 131					
Tyo Development Corporation	311 Res vac land		COUNTY TAXABLE VALUE		8,500	
1909 State Highway 420	Massena 1 405801	8,500	TOWN TAXABLE VALUE		8,500	
Massena, NY 13662	FRNT 348.00 DPTH 340.00	8,500	SCHOOL TAXABLE VALUE		8,500	
	ACRES 1.70		AG002 Ag Dist #2		.00 MT	
	EAST-0337432 NRTH-1802719		FD022 Louisville Fire Prot		8,500 TO M	
	DEED BOOK 2002 PG-22129		WD026 E Louisville Water		.00 UN	
	FULL MARKET VALUE	8,763				
***** 9.001-1-83 *****						
Off Sh 131						1- 71-11.11
9.001-1-83	314 Rural vac<10		COUNTY TAXABLE VALUE		5,500	
Patnode Stephen	Massena 1 405801	5,500	TOWN TAXABLE VALUE		5,500	
Patnode Mary	ACRES 1.50	5,500	SCHOOL TAXABLE VALUE		5,500	
1226 State Highway 131	EAST-0343481 NRTH-1803449		AG002 Ag Dist #2		.00 MT	
Massena, NY 13662	DEED BOOK 1050 PG-705		FD022 Louisville Fire Prot		5,500 TO M	
	FULL MARKET VALUE	5,670	WD026 E Louisville Water		.00 UN	

STATE OF NEW YORK
 COUNTY - St Lawrence
 TOWN - Louisville
 SWIS - 405289

2 0 1 3 T E N T A T I V E A S S E S S M E N T R O L L
 T A X A B L E SECTION OF THE ROLL - 1

PAGE 206
 VALUATION DATE-JUL 01, 2012
 TAXABLE STATUS DATE-MAR 01, 2013

TAX MAP NUMBER SEQUENCE
 UNIFORM PERCENT OF VALUE IS 097.00
 UNIFORM PERCENT OF VALUE IS 097.00

TAX MAP PARCEL NUMBER	PROPERTY LOCATION & CLASS	ASSESSMENT	EXEMPTION CODE-----	COUNTY-----	TOWN-----	SCHOOL
CURRENT OWNERS NAME	SCHOOL DISTRICT	LAND	TAX DESCRIPTION	TAXABLE VALUE		
CURRENT OWNERS ADDRESS	PARCEL SIZE/GRID COORD	TOTAL	SPECIAL DISTRICTS			ACCOUNT NO.
***** 9.001-1-85 *****						
	285 Cr 41					1- 50- 2.3
9.001-1-85	210 1 Family Res		Basic Star 41854	0	0	28,500
Krack Joseph	Massena 1 405801	30,400	COUNTY TAXABLE VALUE		143,700	
285 County Route 41	FRNT 746.00 DPTH	143,700	TOWN TAXABLE VALUE		143,700	
Massena, NY 13662-3117	ACRES 13.40		SCHOOL TAXABLE VALUE		115,200	
	EAST-0336686 NRTH-1801110		AG002 Ag Dist #2		.00 MT	
	DEED BOOK 2010 PG-6146		FD022 Louisville Fire Prot		143,700 TO M	
	FULL MARKET VALUE	148,144	WD026 E Louisville Water		.00 UN	
***** 9.001-1-86 *****						
	233 CR 41					1- 31-11
9.001-1-86	210 1 Family Res		Basic Star 41854	0	0	28,500
Polarolo David J	Massena 1 405801	32,100	COUNTY TAXABLE VALUE		155,000	
Polarolo Nicole M	FRNT 610.00 DPTH	155,000	TOWN TAXABLE VALUE		155,000	
233 County Route 41	ACRES 18.00		SCHOOL TAXABLE VALUE		126,500	
Massena, NY 13662-3310	EAST-0337143 NRTH-1800216		AG002 Ag Dist #2		.00 MT	
	DEED BOOK 2010 PG-2168		FD022 Louisville Fire Prot		155,000 TO M	
	FULL MARKET VALUE	159,794	WD026 E Louisville Water		.00 UN	
***** 9.001-2-11.1 *****						
	115 Cr 43					1- 31-11
9.001-2-11.1	210 1 Family Res		COUNTY TAXABLE VALUE		61,300	
Jacob T M Warner	Massena 1 405801	43,500	TOWN TAXABLE VALUE		61,300	
Jamie Thomas Warner, Trustee	ACRES 31.10	61,300	SCHOOL TAXABLE VALUE		61,300	
1211 State Route 95	EAST-0347297 NRTH-1800482		FD022 Louisville Fire Prot		61,300 TO M	
Bombay, NY 12914-2409	DEED BOOK 2010 PG-16018		WD026 E Louisville Water		.00 UN	
	FULL MARKET VALUE	63,196				
***** 9.001-3-4 *****						
	Kingsley Rd					1- 24- 1
9.001-3-4	314 Rural vac<10		COUNTY TAXABLE VALUE		12,700	
Dewey George (LU)	Massena 1 405801	12,700	TOWN TAXABLE VALUE		12,700	
284 Kingsley Rd	FRNT 400.00 DPTH	12,700	SCHOOL TAXABLE VALUE		12,700	
Massena, NY 13662	ACRES 30.20		FD022 Louisville Fire Prot		12,700 TO M	
	EAST-0347187 NRTH-1799856		WD026 E Louisville Water		.00 UN	
	DEED BOOK 2005 PG-13895					
	FULL MARKET VALUE	13,093				
***** 9.001-3-5.1 *****						
	292 Kingsley Rd					1- 47- 8
9.001-3-5.1	210 1 Family Res		CW_15_VET/ 41161	0	11,400	11,400 0
Girard Greg J	Massena 1 405801	13,200	Basic Star 41854	0	0	28,500
292 Kingsley Rd	FRNT 175.00 DPTH 250.00	124,700	COUNTY TAXABLE VALUE		113,300	
Massena, NY 13662-3127	BANK8888830		TOWN TAXABLE VALUE		113,300	
	EAST-0346187 NRTH-1800485		SCHOOL TAXABLE VALUE		96,200	
	DEED BOOK 2009 PG-14681		FD022 Louisville Fire Prot		124,700 TO M	
	FULL MARKET VALUE	128,557	WD026 E Louisville Water		.00 UN	

STATE OF NEW YORK
 COUNTY - St Lawrence
 TOWN - Louisville
 SWIS - 405289

2 0 1 3 T E N T A T I V E A S S E S S M E N T R O L L
 T A X A B L E SECTION OF THE ROLL - 1

PAGE 207
 VALUATION DATE-JUL 01, 2012
 TAXABLE STATUS DATE-MAR 01, 2013

TAX MAP NUMBER SEQUENCE
 UNIFORM PERCENT OF VALUE IS 097.00
 UNIFORM PERCENT OF VALUE IS 097.00

TAX MAP PARCEL NUMBER	PROPERTY LOCATION & CLASS	ASSESSMENT	EXEMPTION CODE-----	COUNTY-----	TOWN-----	SCHOOL
CURRENT OWNERS NAME	SCHOOL DISTRICT	LAND	TAX DESCRIPTION	TAXABLE VALUE		
CURRENT OWNERS ADDRESS	PARCEL SIZE/GRID COORD	TOTAL	SPECIAL DISTRICTS			ACCOUNT NO.
***** 9.001-3-6 *****						
	284 Kingsley Rd					1- 24- 2
9.001-3-6	210 1 Family Res		Enhanced S 41834	0	0	0 60,140
Dewey James C	Massena 1 405801	25,100	COUNTY TAXABLE VALUE		79,900	
Dewey Cecilia C	FRNT 375.00 DPTH 450.00	79,900	TOWN TAXABLE VALUE		79,900	
284 Kingsley Rd	ACRES 3.90		SCHOOL TAXABLE VALUE		19,760	
Massena, NY 13662-3127	EAST-0346052 NRTH-1800283		FD022 Louisville Fire Prot		79,900 TO M	
	DEED BOOK 843 PG-00511		WD026 E Louisville Water		.00 UN	
	FULL MARKET VALUE	82,371				
***** 9.001-3-7 *****						
	Kingsley Rd					1- 77- 5.2
9.001-3-7	311 Res vac land		COUNTY TAXABLE VALUE		9,800	
Dewey Randy	Massena 1 405801	9,800	TOWN TAXABLE VALUE		9,800	
39 Talcott St	FRNT 150.00 DPTH 250.00	9,800	SCHOOL TAXABLE VALUE		9,800	
Massena, NY 13662	EAST-0345715 NRTH-1800170		FD022 Louisville Fire Prot		9,800 TO M	
	DEED BOOK 982 PG-00366		WD026 E Louisville Water		.00 UN	
	FULL MARKET VALUE	10,103				
***** 9.001-3-9.2 *****						
	291 Kingsley Rd					
9.001-3-9.2	210 1 Family Res		Enhanced S 41834	0	0	0 60,140
Wiley Lawrence (LU)	Massena 1 405801	14,400	COUNTY TAXABLE VALUE		113,400	
Wiley Mary (LU)	FRNT 275.00 DPTH 200.00	113,400	TOWN TAXABLE VALUE		113,400	
291 Kingsley Rd	EAST-0345975 NRTH-1800700		SCHOOL TAXABLE VALUE		53,260	
Massena, NY 13662	DEED BOOK 2004 PG-17389		FD022 Louisville Fire Prot		113,400 TO M	
	FULL MARKET VALUE	116,907	WD026 E Louisville Water		.00 UN	
***** 9.001-3-9.12 *****						
	265 Kingsley Rd					
9.001-3-9.12	210 1 Family Res		Basic Star 41854	0	0	0 28,500
Patterson Paul F	Massena 1 405801	12,700	COUNTY TAXABLE VALUE		131,300	
Love Maribeth A	FRNT 150.00 DPTH 374.00	131,300	TOWN TAXABLE VALUE		131,300	
265 Kingsley Rd	EAST-0345421 NRTH-1800394		SCHOOL TAXABLE VALUE		102,800	
Massena, NY 13662-3127	DEED BOOK 2005 PG-4012		FD022 Louisville Fire Prot		131,300 TO M	
	FULL MARKET VALUE	135,361	WD026 E Louisville Water		.00 UN	
***** 9.001-3-9.13 *****						
	Kingsley Rd					
9.001-3-9.13	311 Res vac land		COUNTY TAXABLE VALUE		7,000	
Romeo Christopher J	Massena 1 405801	7,000	TOWN TAXABLE VALUE		7,000	
Prashaw Lisa M	FRNT 150.00 DPTH 374.00	7,000	SCHOOL TAXABLE VALUE		7,000	
200 County Route 43	EAST-0345313 NRTH-1800307		FD022 Louisville Fire Prot		7,000 TO M	
Massena, NY 13662	DEED BOOK 2006 PG-21227		WD026 E Louisville Water		.00 UN	
	FULL MARKET VALUE	7,216				

STATE OF NEW YORK
 COUNTY - St Lawrence
 TOWN - Louisville
 SWIS - 405289

2 0 1 3 T E N T A T I V E A S S E S S M E N T R O L L
 T A X A B L E SECTION OF THE ROLL - 1

PAGE 208
 VALUATION DATE-JUL 01, 2012
 TAXABLE STATUS DATE-MAR 01, 2013

TAX MAP NUMBER SEQUENCE
 UNIFORM PERCENT OF VALUE IS 097.00
 UNIFORM PERCENT OF VALUE IS 097.00

TAX MAP PARCEL NUMBER	PROPERTY LOCATION & CLASS	ASSESSMENT	EXEMPTION CODE-----	COUNTY-----	TOWN-----	SCHOOL
CURRENT OWNERS NAME	SCHOOL DISTRICT	LAND	TAX DESCRIPTION	TAXABLE VALUE		
CURRENT OWNERS ADDRESS	PARCEL SIZE/GRID COORD	TOTAL	SPECIAL DISTRICTS	ACCOUNT NO.		
***** 9.001-3-10 *****						
9.001-3-10	321 Kingsley Rd				1-	40-15
Kellogg Dale	270 Mfg housing		Vet - Comb 41131	0	10,875	10,875 0
321 Kingsley Rd	Massena 1 405801	18,500	Basic Star 41854	0	0	0 28,500
Massena, NY 13662	ACRES 1.40	43,500	COUNTY TAXABLE VALUE		32,625	
	EAST-0346558 NRTH-1801046		TOWN TAXABLE VALUE		32,625	
	DEED BOOK 2004 PG-7335		SCHOOL TAXABLE VALUE		15,000	
	FULL MARKET VALUE	44,845	FD022 Louisville Fire Prot		43,500 TO M	
			WD026 E Louisville Water		.00 UN	
***** 9.001-3-11 *****						
9.001-3-11	197 Cr 43					
Belile Francis J (Estate)	270 Mfg housing		COUNTY TAXABLE VALUE		69,900	
Brian K. Belile	Massena 1 405801	13,400	TOWN TAXABLE VALUE		69,900	
PO Box 5295	FRNT 200.00 DPTH 200.00	69,900	SCHOOL TAXABLE VALUE		69,900	
Massena, NY 13662	EAST-0346625 NRTH-1802482		FD022 Louisville Fire Prot		69,900 TO M	
	DEED BOOK 1113 PG-1059		WD026 E Louisville Water		.00 UN	
	FULL MARKET VALUE	72,062				
***** 9.001-3-12.1 *****						
9.001-3-12.1	189 Cr 43 & 297 Kingsley Rd					1- 42- 7.11
Wiley Gregory L	210 1 Family Res		COUNTY TAXABLE VALUE		88,800	
189 County Route 43	Massena 1 405801	38,000	TOWN TAXABLE VALUE		88,800	
Massena, NY 13662	ACRES 104.30	88,800	SCHOOL TAXABLE VALUE		88,800	
	EAST-0345703 NRTH-1801383		FD022 Louisville Fire Prot		88,800 TO M	
	DEED BOOK 1049 PG-708		WD026 E Louisville Water		.00 UN	
	FULL MARKET VALUE	91,546				
***** 9.001-3-13 *****						
9.001-3-13	247 Kingsley Rd					
Stickney Lisa D	311 Res vac land		COUNTY TAXABLE VALUE		10,000	
375 Lacombe Rd	Massena 1 405801	10,000	TOWN TAXABLE VALUE		10,000	
Norfolk, NY 13667	FRNT 205.00 DPTH 410.00	10,000	SCHOOL TAXABLE VALUE		10,000	
	EAST-0345140 NRTH-1800199		FD022 Louisville Fire Prot		10,000 TO M	
	DEED BOOK 2009 PG-17918		WD026 E Louisville Water		.00 UN	
	FULL MARKET VALUE	10,309				

STATE OF NEW YORK
 COUNTY - St Lawrence
 TOWN - Louisville
 SWIS - 405289

2 0 1 3 T E N T A T I V E A S S E S S M E N T R O L L
 T A X A B L E SECTION OF THE ROLL - 1
 M A P S E C T I O N - 009
 S U B - S E C T I O N - 001
 U N I F O R M P E R C E N T O F V A L U E I S 0 9 7 . 0 0

PAGE 209
 VALUATION DATE-JUL 01, 2012
 TAXABLE STATUS DATE-MAR 01, 2013
 RPS150/V04/L015
 CURRENT DATE 4/22/2013

*** S P E C I A L D I S T R I C T S U M M A R Y ***

CODE	DISTRICT NAME	TOTAL PARCELS	EXTENSION TYPE	EXTENSION VALUE	AD VALOREM VALUE	EXEMPT AMOUNT	TAXABLE VALUE
AG002	Ag Dist #2	36	MOVTAX				
FD022	Louisville Fir	74	TOTAL M		6450,200	12,200	6438,000
WD026	E Louisville W	73	UNITS				

*** S C H O O L D I S T R I C T S U M M A R Y ***

CODE	DISTRICT NAME	TOTAL PARCELS	ASSESSED LAND	ASSESSED TOTAL	EXEMPT AMOUNT	TOTAL TAXABLE	STAR AMOUNT	STAR TAXABLE
405801	Massena 1	74	1303,100	6450,200	12,200	6438,000	1581,080	4856,920
	S U B - T O T A L	74	1303,100	6450,200	12,200	6438,000	1581,080	4856,920
	T O T A L	74	1303,100	6450,200	12,200	6438,000	1581,080	4856,920

*** S Y S T E M C O D E S S U M M A R Y ***

NO SYSTEM EXEMPTIONS AT THIS LEVEL

*** E X E M P T I O N S U M M A R Y ***

CODE	DESCRIPTION	TOTAL PARCELS	COUNTY	TOWN	SCHOOL
41121	Vet - Wart	5	53,850	53,850	
41131	Vet - Comb	3	39,325	39,325	
41141	Vet - Disa	1	4,900	4,900	
41161	CW_15_VET/	1	11,400	11,400	
41803	Aged - Tow	1		39,250	
41834	Enhanced S	10			524,580
41854	Basic Star	36			1056,500
41932	Dis & Lim	1	15,700		
42100	Silo	1	12,200	12,200	12,200
	T O T A L	59	137,375	160,925	1593,280

STATE OF NEW YORK
COUNTY - St Lawrence
TOWN - Louisville
SWIS - 405289

2 0 1 3 T E N T A T I V E A S S E S S M E N T R O L L
T A X A B L E SECTION OF THE ROLL - 1
M A P S E C T I O N - 009
S U B - S E C T I O N - 001
UNIFORM PERCENT OF VALUE IS 097.00

PAGE 210
VALUATION DATE-JUL 01, 2012
TAXABLE STATUS DATE-MAR 01, 2013
RPS150/V04/L015
CURRENT DATE 4/22/2013

*** G R A N D T O T A L S ***

ROLL SEC	DESCRIPTION	TOTAL PARCELS	ASSESSED LAND	ASSESSED TOTAL	TAXABLE COUNTY	TAXABLE TOWN	TAXABLE SCHOOL	STAR TAXABLE
1	TAXABLE	74	1303,100	6450,200	6312,825	6289,275	6438,000	4856,920

STATE OF NEW YORK
 COUNTY - St Lawrence
 TOWN - Louisville
 SWIS - 405289

2 0 1 3 T E N T A T I V E A S S E S S M E N T R O L L
 T A X A B L E SECTION OF THE ROLL - 1

PAGE 211
 VALUATION DATE-JUL 01, 2012
 TAXABLE STATUS DATE-MAR 01, 2013

TAX MAP NUMBER SEQUENCE
 UNIFORM PERCENT OF VALUE IS 097.00
 UNIFORM PERCENT OF VALUE IS 097.00

TAX MAP PARCEL NUMBER	PROPERTY LOCATION & CLASS	ASSESSMENT	EXEMPTION CODE-----	COUNTY-----	TOWN-----	SCHOOL
CURRENT OWNERS NAME	SCHOOL DISTRICT	LAND	TAX DESCRIPTION	TAXABLE VALUE		
CURRENT OWNERS ADDRESS	PARCEL SIZE/GRID COORD	TOTAL	SPECIAL DISTRICTS			ACCOUNT NO.
***** 9.003-1-1.111 *****						
	Cr 41					1- 50- 3.1
9.003-1-1.111	322 Rural vac>10		COUNTY TAXABLE VALUE	55,000		
Seaway Timber Harvesting Inc	Massena 1 405801	55,000	TOWN TAXABLE VALUE	55,000		
15121 State Highway 37	ACRES 102.50	55,000	SCHOOL TAXABLE VALUE	55,000		
Massena, NY 13662	EAST-0336855 NRTH-1798605		AG002 Ag Dist #2	.00 MT		
	DEED BOOK 1999 PG-7640		FD022 Louisville Fire Prot	55,000 TO M		
	FULL MARKET VALUE	56,701	WD026 E Louisville Water	.00 UN		
***** 9.003-1-1.112 *****						
	217 Cr 41					
9.003-1-1.112	210 1 Family Res		Basic Star 41854	0	0	28,500
Beckstead Paul	Massena 1 405801	25,200	COUNTY TAXABLE VALUE	69,400		
217 County Route 41	FRNT 280.00 DPTH 475.00	69,400	TOWN TAXABLE VALUE	69,400		
Massena, NY 13662	ACRES 3.10 BANK8888111		SCHOOL TAXABLE VALUE	40,900		
	EAST-0337761 NRTH-1799565		AG002 Ag Dist #2	.00 MT		
	DEED BOOK 1999 PG-8394		FD022 Louisville Fire Prot	69,400 TO M		
	FULL MARKET VALUE	71,546	WD026 E Louisville Water	.00 UN		
***** 9.003-1-2.2 *****						
	147 Cr 41					1- 50- 2.2
9.003-1-2.2	270 Mfg housing		Basic Star 41854	0	0	28,500
Coia Karen B	Massena 1 405801	12,300	COUNTY TAXABLE VALUE	58,000		
147 County Route 41	FRNT 150.00 DPTH 215.00	58,000	TOWN TAXABLE VALUE	58,000		
Massena, NY 13662	EAST-0338782 NRTH-1798151		SCHOOL TAXABLE VALUE	29,500		
	DEED BOOK 2004 PG-11974		AG002 Ag Dist #2	.00 MT		
	FULL MARKET VALUE	59,794	FD022 Louisville Fire Prot	58,000 TO M		
			WD026 E Louisville Water	.00 UN		
***** 9.003-1-2.12 *****						
9.003-1-2.12	Kingsley Rd					
Seaway Timber Harvesting Inc	322 Rural vac>10		COUNTY TAXABLE VALUE	3,200		
15121 State Highway 37	Massena 1 405801	3,200	TOWN TAXABLE VALUE	3,200		
Massena, NY 13662	FRNT 234.00 DPTH 1747.00	3,200	SCHOOL TAXABLE VALUE	3,200		
	ACRES 15.90		FD022 Louisville Fire Prot	3,200 TO M		
	EAST-0337904 NRTH-1798271		WD026 E Louisville Water	.00 UN		
	DEED BOOK 2001 PG-8593					
	FULL MARKET VALUE	3,299				
***** 9.003-1-2.111 *****						
	Cr 41					1- 50- 2.1
9.003-1-2.111	322 Rural vac>10		COUNTY TAXABLE VALUE	12,000		
Nichols Glen	Massena 1 405801	12,000	TOWN TAXABLE VALUE	12,000		
Nichols Jane	ACRES 23.10	12,000	SCHOOL TAXABLE VALUE	12,000		
45 Kingsley Rd	EAST-0338248 NRTH-1797510		AG002 Ag Dist #2	.00 MT		
Massena, NY 13662	DEED BOOK 968 PG-803		FD022 Louisville Fire Prot	12,000 TO M		
	FULL MARKET VALUE	12,371	WD026 E Louisville Water	.00 UN		

STATE OF NEW YORK
 COUNTY - St Lawrence
 TOWN - Louisville
 SWIS - 405289

2 0 1 3 T E N T A T I V E A S S E S S M E N T R O L L
 T A X A B L E SECTION OF THE ROLL - 1

PAGE 212
 VALUATION DATE-JUL 01, 2012
 TAXABLE STATUS DATE-MAR 01, 2013

TAX MAP NUMBER SEQUENCE
 UNIFORM PERCENT OF VALUE IS 097.00
 UNIFORM PERCENT OF VALUE IS 097.00

TAX MAP PARCEL NUMBER	PROPERTY LOCATION & CLASS	ASSESSMENT	EXEMPTION CODE-----	COUNTY-----	TOWN-----	SCHOOL
CURRENT OWNERS NAME	SCHOOL DISTRICT	LAND	TAX DESCRIPTION	TAXABLE VALUE		
CURRENT OWNERS ADDRESS	PARCEL SIZE/GRID COORD	TOTAL	SPECIAL DISTRICTS			ACCOUNT NO.
***** 9.003-1-2.113 *****						
9.003-1-2.113	Cr 41 322 Rural vac>10		COUNTY TAXABLE VALUE	2,400		
Seaway Timber Harvesting Inc	Massena 1 405801	2,400	TOWN TAXABLE VALUE	2,400		
15121 State Highway 37	FRNT 185.00 DPTH	2,400	SCHOOL TAXABLE VALUE	2,400		
Massena, NY 13662-3143	ACRES 11.80		AG002 Ag Dist #2	.00 MT		
	EAST-0338169 NRTH-1798072		FD022 Louisville Fire Prot	2,400 TO M		
	DEED BOOK 2002 PG-10596		WD026 E Louisville Water	.00 UN		
	FULL MARKET VALUE	2,474				
***** 9.003-1-10 *****						
9.003-1-10	Sh 37 323 Vacant rural		COUNTY TAXABLE VALUE	39,800		1- 56-15
Seaway Timber Harvesting Inc	Massena 1 405801	39,800	TOWN TAXABLE VALUE	39,800		
15121 State Highway 37	ACRES 154.20	39,800	SCHOOL TAXABLE VALUE	39,800		
Massena, NY 13662	EAST-0336985 NRTH-1796508		AG002 Ag Dist #2	.00 MT		
	DEED BOOK 1086 PG-934		FD022 Louisville Fire Prot	39,800 TO M		
	FULL MARKET VALUE	41,031	WD028 Water District #2	.00 FE		
***** 9.003-1-15 *****						
9.003-1-15	121 Cr 41 270 Mfg housing		Basic Star 41854	0	0	28,500
Leafe Daniel T	Massena 1 405801	12,500	COUNTY TAXABLE VALUE	34,700		
Leafe Tina M	FRNT 150.00 DPTH 255.00	34,700	TOWN TAXABLE VALUE	34,700		
PO Box 322	EAST-0339049 NRTH-1797776		SCHOOL TAXABLE VALUE	6,200		
Massena, NY 13662	DEED BOOK 2002 PG-8046		AG002 Ag Dist #2	.00 MT		
	FULL MARKET VALUE	35,773	FD022 Louisville Fire Prot	34,700 TO M		
			WD026 E Louisville Water	.00 UN		
***** 9.003-2-2.11 *****						
9.003-2-2.11	Cr 41 105 Vac farmland		COUNTY TAXABLE VALUE	8,900		1- 49-11
Matthews James J	Massena 1 405801	8,900	TOWN TAXABLE VALUE	8,900		
Matthews Virginia	FRNT 1150.00 DPTH	8,900	SCHOOL TAXABLE VALUE	8,900		
32 Martin Rd	ACRES 88.20		AG002 Ag Dist #2	.00 MT		
Massena, NY 13662	EAST-0340526 NRTH-1799251		FD022 Louisville Fire Prot	8,900 TO M		
	DEED BOOK 2004 PG-21619		WD026 E Louisville Water	.00 UN		
	FULL MARKET VALUE	9,175				
***** 9.003-2-2.12 *****						
9.003-2-2.12	Off Cr 41 105 Vac farmland		COUNTY TAXABLE VALUE	11,900		
Matthews Peter J	Massena 1 405801	11,900	TOWN TAXABLE VALUE	11,900		
32 Martin Rd	ACRES 34.10	11,900	SCHOOL TAXABLE VALUE	11,900		
Massena, NY 13662	EAST-0339886 NRTH-1799618		AG002 Ag Dist #2	.00 MT		
	DEED BOOK 2004 PG-21619		FD022 Louisville Fire Prot	11,900 TO M		
	FULL MARKET VALUE	12,268	WD026 E Louisville Water	.00 UN		

STATE OF NEW YORK
 COUNTY - St Lawrence
 TOWN - Louisville
 SWIS - 405289

2 0 1 3 T E N T A T I V E A S S E S S M E N T R O L L
 T A X A B L E SECTION OF THE ROLL - 1

PAGE 213
 VALUATION DATE-JUL 01, 2012
 TAXABLE STATUS DATE-MAR 01, 2013

TAX MAP NUMBER SEQUENCE
 UNIFORM PERCENT OF VALUE IS 097.00
 UNIFORM PERCENT OF VALUE IS 097.00

TAX MAP PARCEL NUMBER	PROPERTY LOCATION & CLASS	ASSESSMENT	EXEMPTION CODE	COUNTY	TOWN	SCHOOL
CURRENT OWNERS NAME	SCHOOL DISTRICT	LAND	TAX DESCRIPTION	TAXABLE VALUE		
CURRENT OWNERS ADDRESS	PARCEL SIZE/GRID COORD	TOTAL	SPECIAL DISTRICTS	ACCOUNT NO.		
***** 9.003-2-10.1 *****						
	Off Kingsley Rd					1- 54- 7.1
9.003-2-10.1	314 Rural vac<10		COUNTY TAXABLE VALUE	5,100		
Whitton Megan	Massena 1 405801	5,100	TOWN TAXABLE VALUE	5,100		
Whitton Tricia & Allison	ACRES 20.60	5,100	SCHOOL TAXABLE VALUE	5,100		
15018 State Highway 37	EAST-0341230 NRTH-1798256		AG002 Ag Dist #2	.00	MT	
Massena, NY 13662	DEED BOOK 1998 PG-15414		FD022 Louisville Fire Prot	5,100	TO M	
	FULL MARKET VALUE	5,258	WD026 E Louisville Water	.00	UN	
***** 9.003-2-10.3 *****						
	Sh 37					1- 54- 7.4
9.003-2-10.3	314 Rural vac<10		COUNTY TAXABLE VALUE	13,500		
Seaway Timber Harvesting Inc	Massena 1 405801	13,500	TOWN TAXABLE VALUE	13,500		
15121 State Highway 37	ACRES 30.30	13,500	SCHOOL TAXABLE VALUE	13,500		
Massena, NY 13662	EAST-0342160 NRTH-1796681		AG002 Ag Dist #2	.00	MT	
	DEED BOOK 1050 PG-893		FD022 Louisville Fire Prot	13,500	TO M	
	FULL MARKET VALUE	13,918	WD026 E Louisville Water	.00	UN	
***** 9.003-2-11 *****						
	111 Kingsley Rd					1- 20- 8
9.003-2-11	210 1 Family Res		Vet Pro Ra 41111	0	32,650	32,650 0
Cook Florence C	Massena 1 405801	26,100	Enhanced S 41834	0	0	0 60,140
111 Kingsley Rd	FRNT 640.00 DPTH 462.00	67,400	COUNTY TAXABLE VALUE	34,750		
Massena, NY 13662	ACRES 6.80		TOWN TAXABLE VALUE	34,750		
	EAST-0342196 NRTH-1798113		SCHOOL TAXABLE VALUE	7,260		
	DEED BOOK 471 PG-93		FD022 Louisville Fire Prot	67,400	TO M	
	FULL MARKET VALUE	69,485	WD026 E Louisville Water	.00	UN	
***** 9.003-2-12 *****						
	129 Kingsley Rd					1- 14- 5
9.003-2-12	210 1 Family Res		Vet - Comb 41131	0	11,575	11,575 0
Brais Marcel (LU)	Massena 1 405801	25,600	Aged - Cou 41802	0	6,945	0 0
% Ruby Brais	ACRES 4.30	46,300	Aged - Tow 41803	0	0	17,363 0
PO Box 5291	EAST-0342354 NRTH-1798490		Enhanced S 41834	0	0	0 46,300
Massena, NY 13662-5291	DEED BOOK 1111 PG-635		COUNTY TAXABLE VALUE	27,780		
	FULL MARKET VALUE	47,732	TOWN TAXABLE VALUE	17,362		
			SCHOOL TAXABLE VALUE	0		
			FD022 Louisville Fire Prot	46,300	TO M	
			WD026 E Louisville Water	.00	UN	
***** 9.003-2-13 *****						
	152 Kingsley Rd					1- 66- 5
9.003-2-13	433 Auto body		COUNTY TAXABLE VALUE	30,500		
Shirley Myron A & Etal	Massena 1 405801	14,400	TOWN TAXABLE VALUE	30,500		
171 Kingsley Rd	FRNT 241.00 DPTH 117.00	30,500	SCHOOL TAXABLE VALUE	30,500		
Massena, NY 13662-3126	EAST-0343126 NRTH-1798443		FD022 Louisville Fire Prot	30,500	TO M	
	DEED BOOK 1085 PG-258		WD026 E Louisville Water	.00	UN	
	FULL MARKET VALUE	31,443				

STATE OF NEW YORK
 COUNTY - St Lawrence
 TOWN - Louisville
 SWIS - 405289

2 0 1 3 T E N T A T I V E A S S E S S M E N T R O L L
 T A X A B L E SECTION OF THE ROLL - 1

PAGE 214
 VALUATION DATE-JUL 01, 2012
 TAXABLE STATUS DATE-MAR 01, 2013

TAX MAP NUMBER SEQUENCE
 UNIFORM PERCENT OF VALUE IS 097.00
 UNIFORM PERCENT OF VALUE IS 097.00

TAX MAP PARCEL NUMBER	PROPERTY LOCATION & CLASS	ASSESSMENT	EXEMPTION CODE-----	COUNTY-----	TOWN-----	SCHOOL
CURRENT OWNERS NAME	SCHOOL DISTRICT	LAND	TAX DESCRIPTION	TAXABLE VALUE		ACCOUNT NO.
CURRENT OWNERS ADDRESS	PARCEL SIZE/GRID COORD	TOTAL	SPECIAL DISTRICTS			
***** 9.003-2-14.1 *****						
9.003-2-14.1	153 Kingsley Rd					1- 66- 6
Shirley Max Allen Jr (LU)	210 1 Family Res		Vet - Wart 41121	0	8,715	8,715 0
153 Kingsley Rd	Massena 1 405801	12,600	Enhanced S 41834	0	0	0 58,100
Massena, NY 13662	FRNT 160.00 DPTH 215.00	58,100	COUNTY TAXABLE VALUE		49,385	
	EAST-0343056 NRTH-1798630		TOWN TAXABLE VALUE		49,385	
	DEED BOOK 1086 PG-17		SCHOOL TAXABLE VALUE		0	
	FULL MARKET VALUE	59,897	FD022 Louisville Fire Prot		58,100 TO M	
			WD026 E Louisville Water		.00 UN	
***** 9.003-2-14.2 *****						
9.003-2-14.2	161 Kingsley Rd					
Shirley Max Allen Jr (LU)	311 Res vac land		COUNTY TAXABLE VALUE		7,900	
161 Kingsley Rd	Massena 1 405801	7,900	TOWN TAXABLE VALUE		7,900	
Massena, NY 13662	FRNT 150.00 DPTH 215.00	7,900	SCHOOL TAXABLE VALUE		7,900	
	EAST-0343196 NRTH-1798747		FD022 Louisville Fire Prot		7,900 TO M	
	DEED BOOK 1086 PG-15		WD026 E Louisville Water		.00 UN	
	FULL MARKET VALUE	8,144				
***** 9.003-2-15 *****						
9.003-2-15	171 Kingsley Rd					1- 21-11
Shirley Myron	270 Mfg housing		Vet - Wart 41121	0	3,735	3,735 0
Shirley Cindy	Massena 1 405801	12,300	Basic Star 41854	0	0	0 24,900
171 Kingsley Rd	FRNT 150.00 DPTH 215.00	24,900	COUNTY TAXABLE VALUE		21,165	
Massena, NY 13662	EAST-0343419 NRTH-1798934		TOWN TAXABLE VALUE		21,165	
	DEED BOOK 961 PG-539		SCHOOL TAXABLE VALUE		0	
	FULL MARKET VALUE	25,670	FD022 Louisville Fire Prot		24,900 TO M	
			WD026 E Louisville Water		.00 UN	
***** 9.003-2-16.1 *****						
9.003-2-16.1	193 Kingsley Rd					1- 32- 5.1
Mouthorp Ryan W	210 1 Family Res		Basic Star 41854	0	0	0 28,500
193 Kingsley Rd	Massena 1 405801	14,300	COUNTY TAXABLE VALUE		89,600	
Massena, NY 13662	ACRES 1.10 BANK8888830	89,600	TOWN TAXABLE VALUE		89,600	
	EAST-0343805 NRTH-1799226		SCHOOL TAXABLE VALUE		61,100	
	DEED BOOK 2009 PG-20446		FD022 Louisville Fire Prot		89,600 TO M	
	FULL MARKET VALUE	92,371	WD026 E Louisville Water		.00 UN	
***** 9.003-2-16.3 *****						
9.003-2-16.3	215 Kingsley Rd					1- 32- 5.3
Brown Philip	270 Mfg housing		Basic Star 41854	0	0	0 28,500
Brown Diane R	Massena 1 405801	37,500	COUNTY TAXABLE VALUE		95,300	
PO Box 275	FRNT 255.00 DPTH	95,300	TOWN TAXABLE VALUE		95,300	
Massena, NY 13662	ACRES 31.80		SCHOOL TAXABLE VALUE		66,800	
	EAST-0343664 NRTH-1799587		AG002 Ag Dist #2		.00 MT	
	DEED BOOK 1061 PG-687		FD022 Louisville Fire Prot		95,300 TO M	
	FULL MARKET VALUE	98,247	WD026 E Louisville Water		.00 UN	

STATE OF NEW YORK
 COUNTY - St Lawrence
 TOWN - Louisville
 SWIS - 405289

2 0 1 3 T E N T A T I V E A S S E S S M E N T R O L L
 T A X A B L E SECTION OF THE ROLL - 1

PAGE 215
 VALUATION DATE-JUL 01, 2012
 TAXABLE STATUS DATE-MAR 01, 2013

TAX MAP NUMBER SEQUENCE
 UNIFORM PERCENT OF VALUE IS 097.00
 UNIFORM PERCENT OF VALUE IS 097.00

TAX MAP PARCEL NUMBER	PROPERTY LOCATION & CLASS	ASSESSMENT	EXEMPTION CODE-----	COUNTY-----	TOWN-----	SCHOOL
CURRENT OWNERS NAME	SCHOOL DISTRICT	LAND	TAX DESCRIPTION	TAXABLE VALUE		
CURRENT OWNERS ADDRESS	PARCEL SIZE/GRID COORD	TOTAL	SPECIAL DISTRICTS	ACCOUNT NO.		
***** 9.003-2-16.4 *****						
9.003-2-16.4	201 Kingsley Rd					1-32-5.4
Hartford Shawn	210 1 Family Res		Basic Star 41854	0	0	28,500
Warren Amy L	Massena 1 405801	13,700	COUNTY TAXABLE VALUE		56,000	
201 Kingsley Rd	FRNT 200.00 DPTH 210.00	56,000	TOWN TAXABLE VALUE		56,000	
Massena, NY 13662	BANK8888830		SCHOOL TAXABLE VALUE		27,500	
	EAST-0344004 NRTH-1799355		FD022 Louisville Fire Prot		56,000 TO M	
	DEED BOOK 2004 PG-9473		WD026 E Louisville Water		.00 UN	
	FULL MARKET VALUE	57,732				
***** 9.003-2-16.21 *****						
9.003-2-16.21	175 Kingsley Rd					1- 32- 5.2
North Catherine A	210 1 Family Res		Basic Star 41854	0	0	28,500
175 Kingsley Rd	Massena 1 405801	13,000	COUNTY TAXABLE VALUE		79,300	
Massena, NY 13662	FRNT 175.00 DPTH 215.00	79,300	TOWN TAXABLE VALUE		79,300	
	EAST-0343547 NRTH-1799027		SCHOOL TAXABLE VALUE		50,800	
	DEED BOOK 2007 PG-8546		FD022 Louisville Fire Prot		79,300 TO M	
	FULL MARKET VALUE	81,753	WD026 E Louisville Water		.00 UN	
***** 9.003-2-16.22 *****						
9.003-2-16.22	185 Kingsley Rd					
Alguire Timothy D	270 Mfg housing		COUNTY TAXABLE VALUE		77,300	
PO Box 185	Massena 1 405801	12,300	TOWN TAXABLE VALUE		77,300	
Massena, NY 13662	FRNT 150.00 DPTH 215.00	77,300	SCHOOL TAXABLE VALUE		77,300	
	EAST-0343664 NRTH-1799144		FD022 Louisville Fire Prot		77,300 TO M	
	DEED BOOK 2008 PG-1450		WD026 E Louisville Water		.00 UN	
	FULL MARKET VALUE	79,691				
***** 9.003-2-17.1 *****						
9.003-2-17.1	205 Sh 37B					1- 77- 5.1
Forbes Katherine	322 Rural vac>10		COUNTY TAXABLE VALUE		20,000	
PO Box 172	Massena 1 405801	20,000	TOWN TAXABLE VALUE		20,000	
Brasher Falls, NY 13613	FRNT 115.00 DPTH	20,000	SCHOOL TAXABLE VALUE		20,000	
	ACRES 32.40		FD022 Louisville Fire Prot		20,000 TO M	
	EAST-0347421 NRTH-1798389		WD026 E Louisville Water		.00 UN	
	DEED BOOK 2000 PG-6435					
	FULL MARKET VALUE	20,619				
***** 9.003-2-18.111 *****						
9.003-2-18.111	199 Sh 37B					1- 24- 3
Cook Raymond J	210 1 Family Res		CW_15_VET/ 41161	0	11,400	11,400 0
199 State Highway 37B	Massena 1 405801	25,500	Basic Star 41854	0	0	28,500
Massena, NY 13662	FRNT 181.00 DPTH 607.00	86,500	COUNTY TAXABLE VALUE		75,100	
	ACRES 4.10 BANK8888830		TOWN TAXABLE VALUE		75,100	
	EAST-0347594 NRTH-1797632		SCHOOL TAXABLE VALUE		58,000	
	DEED BOOK 2002 PG-2457		FD022 Louisville Fire Prot		86,500 TO M	
	FULL MARKET VALUE	89,175	WD026 E Louisville Water		.00 UN	

STATE OF NEW YORK
COUNTY - St Lawrence
TOWN - Louisville
SWIS - 405289

2 0 1 3 T E N T A T I V E A S S E S S M E N T R O L L
T A X A B L E SECTION OF THE ROLL - 1

PAGE 216
VALUATION DATE-JUL 01, 2012
TAXABLE STATUS DATE-MAR 01, 2013

TAX MAP NUMBER SEQUENCE
UNIFORM PERCENT OF VALUE IS 097.00
UNIFORM PERCENT OF VALUE IS 097.00

TAX MAP PARCEL NUMBER	PROPERTY LOCATION & CLASS	ASSESSMENT	EXEMPTION CODE-----	COUNTY-----	TOWN-----	SCHOOL
CURRENT OWNERS NAME	SCHOOL DISTRICT	LAND	TAX DESCRIPTION	TAXABLE VALUE		
CURRENT OWNERS ADDRESS	PARCEL SIZE/GRID COORD	TOTAL	SPECIAL DISTRICTS			ACCOUNT NO.
***** 9.003-2-27.11 *****						
	Allen Dr (Paper)					1- 70-12.11
9.003-2-27.11	311 Res vac land		COUNTY TAXABLE VALUE	12,700		
Cecot Family Limited Ptnership	Massena 1 405801	12,700	TOWN TAXABLE VALUE	12,700		
181 State Highway 37B	ACRES 26.90	12,700	SCHOOL TAXABLE VALUE	12,700		
Massena, NY 13662	EAST-0346533 NRTH-1798303		FD022 Louisville Fire Prot	12,700 TO M		
	DEED BOOK 1112 PG-118		WD026 E Louisville Water	.00 UN		
	FULL MARKET VALUE	13,093				
***** 9.003-2-32 *****						
	164 Sh 37B					1- 11- 7
9.003-2-32	210 1 Family Res - WTRFNT		CW_15_VET/ 41161	0	11,400	0
Reno Richard C	Massena 1 405801	48,700	Basic Star 41854	0	0	28,500
Reno Joyce T	ACRES 5.30	245,000	COUNTY TAXABLE VALUE	233,600		
164 State Highway 37B	EAST-0347399 NRTH-1796400		TOWN TAXABLE VALUE	233,600		
Massena, NY 13662	DEED BOOK 2004 PG-1572		SCHOOL TAXABLE VALUE	216,500		
	FULL MARKET VALUE	252,577	FD022 Louisville Fire Prot	245,000 TO M		
			WD026 E Louisville Water	.00 UN		
***** 9.003-2-34.2 *****						
	125 Sh 37B					1- 11- 9.2
9.003-2-34.2	210 1 Family Res		Basic Star 41854	0	0	28,500
Drake Raymond C	Massena 1 405801	14,300	COUNTY TAXABLE VALUE	59,900		
Drake June E	ACRES 1.00	59,900	TOWN TAXABLE VALUE	59,900		
125 State Highway 37B	EAST-0346230 NRTH-1796422		SCHOOL TAXABLE VALUE	31,400		
Massena, NY 13662	DEED BOOK 1106 PG-442		FD022 Louisville Fire Prot	59,900 TO M		
	FULL MARKET VALUE	61,753	WD026 E Louisville Water	.00 UN		
***** 9.003-2-34.11 *****						
	Sh 37B					1- 11- 9.1
9.003-2-34.11	322 Rural vac>10		COUNTY TAXABLE VALUE	18,200		
Seaway Timber Harvesting Inc	Massena 1 405801	18,200	TOWN TAXABLE VALUE	18,200		
15121 State Highway 37	ACRES 95.80	18,200	SCHOOL TAXABLE VALUE	18,200		
Massena, NY 13662	EAST-0345754 NRTH-1797870		AG002 Ag Dist #2	.00 MT		
	DEED BOOK 1998 PG-15440		FD022 Louisville Fire Prot	18,200 TO M		
	FULL MARKET VALUE	18,763	WD026 E Louisville Water	.00 UN		
***** 9.003-2-35 *****						
	120 Sh 37B					1- 19- 4
9.003-2-35	270 Mfg housing		Basic Star 41854	0	0	28,500
Jacob Daniel E	Massena 1 405801	10,500	COUNTY TAXABLE VALUE	72,100		
120 State Highway 37B	FRNT 100.00 DPTH 330.00	72,100	TOWN TAXABLE VALUE	72,100		
Massena, NY 13662	EAST-0346348 NRTH-1796030		SCHOOL TAXABLE VALUE	43,600		
	DEED BOOK 1067 PG-250		FD022 Louisville Fire Prot	72,100 TO M		
	FULL MARKET VALUE	74,330	WD026 E Louisville Water	.00 UN		

STATE OF NEW YORK
COUNTY - St Lawrence
TOWN - Louisville
SWIS - 405289

2 0 1 3 T E N T A T I V E A S S E S S M E N T R O L L
T A X A B L E SECTION OF THE ROLL - 1

PAGE 217
VALUATION DATE-JUL 01, 2012
TAXABLE STATUS DATE-MAR 01, 2013

TAX MAP NUMBER SEQUENCE
UNIFORM PERCENT OF VALUE IS 097.00
UNIFORM PERCENT OF VALUE IS 097.00

TAX MAP PARCEL NUMBER	PROPERTY LOCATION & CLASS	ASSESSMENT	EXEMPTION CODE-----	COUNTY-----	TOWN-----	SCHOOL
CURRENT OWNERS NAME	SCHOOL DISTRICT	LAND	TAX DESCRIPTION	TAXABLE VALUE		
CURRENT OWNERS ADDRESS	PARCEL SIZE/GRID COORD	TOTAL	SPECIAL DISTRICTS			ACCOUNT NO.
***** 9.003-2-36 *****						
	116 Sh 37B					1- 31-13
9.003-2-36	210 1 Family Res		COUNTY TAXABLE VALUE	36,900		
Devine Peter T	Massena 1 405801	10,500	TOWN TAXABLE VALUE	36,900		
Devine Sheri L	FRNT 100.00 DPTH 330.00	36,900	SCHOOL TAXABLE VALUE	36,900		
1 Temple St	EAST-0346251 NRTH-1795973		FD022 Louisville Fire Prot	36,900 TO M		
Massena, NY 13662-2105	DEED BOOK 1062 PG-483		WD026 E Louisville Water	.00 UN		
	FULL MARKET VALUE	38,041				
***** 9.003-2-37 *****						
	112 Sh 37B					1- 37-15
9.003-2-37	210 1 Family Res		Basic Star 41854 0	0	0	28,500
Page Leeland (LC)	Massena 1 405801	11,800	COUNTY TAXABLE VALUE	34,300		
112 State Highway 37B	FRNT 125.00 DPTH 330.00	34,300	TOWN TAXABLE VALUE	34,300		
Massena, NY 13662	EAST-0346148 NRTH-1795932		SCHOOL TAXABLE VALUE	5,800		
	DEED BOOK 2005 PG-11778		FD022 Louisville Fire Prot	34,300 TO M		
	FULL MARKET VALUE	35,361	WD026 E Louisville Water	.00 UN		
***** 9.003-2-38 *****						
	108 Sh 37B					1- 11- 8
9.003-2-38	210 1 Family Res		Basic Star 41854 0	0	0	28,500
LeGrow Donald L	Massena 1 405801	11,700	COUNTY TAXABLE VALUE	53,000		
LeGrow Denise S	SP56500	53,000	TOWN TAXABLE VALUE	53,000		
108 State Highway 37B	FRNT 120.00 DPTH 330.00		SCHOOL TAXABLE VALUE	24,500		
Massena, NY 13662	EAST-0346034 NRTH-1795845		FD022 Louisville Fire Prot	53,000 TO M		
	DEED BOOK 2005 PG-13849		WD026 E Louisville Water	.00 UN		
	FULL MARKET VALUE	54,639				
***** 9.003-2-39.11 *****						
	119 Sh 37B					1- 85- 2
9.003-2-39.11	210 1 Family Res		Enhanced S 41834 0	0	0	60,140
Badger Grant	Massena 1 405801	25,300	COUNTY TAXABLE VALUE	70,600		
Badger Lois	FRNT 132.00 DPTH 635.00	70,600	TOWN TAXABLE VALUE	70,600		
119 State Highway 37B	ACRES 1.90		SCHOOL TAXABLE VALUE	10,460		
Massena, NY 13662	EAST-0346079 NRTH-1796443		FD022 Louisville Fire Prot	70,600 TO M		
	DEED BOOK 919 PG-618		WD026 E Louisville Water	.00 UN		
	FULL MARKET VALUE	72,784				
***** 9.003-2-39.12 *****						
	115 SH 37B					
9.003-2-39.12	210 1 Family Res		COUNTY TAXABLE VALUE	47,500		
Montpetit Alfred J	Massena 1 405801	13,000	TOWN TAXABLE VALUE	47,500		
Montpetit Robin A	FRNT 164.00 DPTH 305.00	47,500	SCHOOL TAXABLE VALUE	47,500		
425 Leslie Rd Apt 20	ACRES 1.10		FD022 Louisville Fire Prot	47,500 TO M		
Massena, NY 13662	EAST-0346013 NRTH-1796279		WD026 E Louisville Water	.00 UN		
	DEED BOOK 2004 PG-22629					
	FULL MARKET VALUE	48,969				

STATE OF NEW YORK
COUNTY - St Lawrence
TOWN - Louisville
SWIS - 405289

2 0 1 3 T E N T A T I V E A S S E S S M E N T R O L L
T A X A B L E SECTION OF THE ROLL - 1

PAGE 218
VALUATION DATE-JUL 01, 2012
TAXABLE STATUS DATE-MAR 01, 2013

TAX MAP NUMBER SEQUENCE
UNIFORM PERCENT OF VALUE IS 097.00
UNIFORM PERCENT OF VALUE IS 097.00

TAX MAP PARCEL NUMBER	PROPERTY LOCATION & CLASS	ASSESSMENT	EXEMPTION CODE-----	COUNTY-----	TOWN-----	SCHOOL
CURRENT OWNERS NAME	SCHOOL DISTRICT	LAND	TAX DESCRIPTION	TAXABLE VALUE		
CURRENT OWNERS ADDRESS	PARCEL SIZE/GRID COORD	TOTAL	SPECIAL DISTRICTS			ACCOUNT NO.
***** 9.003-2-41 *****						
107 Sh 37B						1- 69- 9
9.003-2-41	210 1 Family Res		Vet - Wart 41121	0	7,050	7,050 0
Page David	Massena 1 405801	10,500	Enhanced S 41834	0	0	0 47,000
Page Betty	lar Res	47,000	COUNTY TAXABLE VALUE		39,950	
107 State Highway 37B	FRNT 100.00 DPTH 330.00		TOWN TAXABLE VALUE		39,950	
Massena, NY 13662-3141	BANK8888830		SCHOOL TAXABLE VALUE		0	
	EAST-0345903 NRTH-1796216		FD022 Louisville Fire Prot		47,000 TO M	
	DEED BOOK 2009 PG-20497		WD026 E Louisville Water		.00 UN	
	FULL MARKET VALUE	48,454				
***** 9.003-2-42.1 *****						
105 Sh 37B						1- 62-10
9.003-2-42.1	210 1 Family Res		Enhanced S 41834	0	0	0 60,140
Rush Robert C (LU)	Massena 1 405801	12,800	COUNTY TAXABLE VALUE		70,900	
105 State Highway 37B	FRNT 200.00 DPTH	70,900	TOWN TAXABLE VALUE		70,900	
Massena, NY 13662	ACRES 1.24		SCHOOL TAXABLE VALUE		10,760	
	EAST-0345793 NRTH-1796105		FD022 Louisville Fire Prot		70,900 TO M	
	DEED BOOK 2003 PG-11906		WD026 E Louisville Water		.00 UN	
	FULL MARKET VALUE	73,093				
***** 9.003-2-43.1 *****						
87 Sh 37B						1- 67-12
9.003-2-43.1	240 Rural res		Vet - Comb 41131	0	19,000	19,000 0
Singleton Lillian	Massena 1 405801	46,500	Basic Star 41854	0	0	0 28,500
87 State Highway 37B	ACRES 69.50	93,000	COUNTY TAXABLE VALUE		74,000	
Massena, NY 13662	EAST-0345163 NRTH-1796624		TOWN TAXABLE VALUE		74,000	
	DEED BOOK 901 PG-738		SCHOOL TAXABLE VALUE		64,500	
	FULL MARKET VALUE	95,876	AG002 Ag Dist #2		.00 MT	
			FD022 Louisville Fire Prot		93,000 TO M	
			WD026 E Louisville Water		.00 UN	
***** 9.003-2-44 *****						
102 Sh 37B						1- 9- 3
9.003-2-44	210 1 Family Res		COUNTY TAXABLE VALUE		69,100	
Grammo Dana E	Massena 1 405801	12,400	TOWN TAXABLE VALUE		69,100	
102 State Highway 37B	180x175x180x164	69,100	SCHOOL TAXABLE VALUE		69,100	
Massena, NY 13662-3141	FRNT 180.00 DPTH 175.00		FD022 Louisville Fire Prot		69,100 TO M	
	BANK8888111		WD026 E Louisville Water		.00 UN	
	EAST-0345864 NRTH-1795824					
	DEED BOOK 2011 PG-7493					
	FULL MARKET VALUE	71,237				
***** 9.003-2-45 *****						
92 Sh 37B						1- 71-13
9.003-2-45	220 2 Family Res		COUNTY TAXABLE VALUE		95,400	
Straight Kendall C III	Massena 1 405801	12,300	TOWN TAXABLE VALUE		95,400	
Straight Joyce B	180x164x150x163	95,400	SCHOOL TAXABLE VALUE		95,400	
9475 SE Sunrise Way	FRNT 180.00 DPTH 163.00		FD022 Louisville Fire Prot		95,400 TO M	
Hobe Sound, FL 33455	EAST-0345684 NRTH-1795742		WD026 E Louisville Water		.00 UN	
	DEED BOOK 2000 PG-1507					
	FULL MARKET VALUE	98,351				

STATE OF NEW YORK
 COUNTY - St Lawrence
 TOWN - Louisville
 SWIS - 405289

2 0 1 3 T E N T A T I V E A S S E S S M E N T R O L L
 T A X A B L E SECTION OF THE ROLL - 1

PAGE 219
 VALUATION DATE-JUL 01, 2012
 TAXABLE STATUS DATE-MAR 01, 2013

TAX MAP NUMBER SEQUENCE
 UNIFORM PERCENT OF VALUE IS 097.00
 UNIFORM PERCENT OF VALUE IS 097.00

TAX MAP PARCEL NUMBER	PROPERTY LOCATION & CLASS	ASSESSMENT	EXEMPTION CODE-----	COUNTY-----	TOWN-----	SCHOOL
CURRENT OWNERS NAME	SCHOOL DISTRICT	LAND	TAX DESCRIPTION	TAXABLE VALUE		
CURRENT OWNERS ADDRESS	PARCEL SIZE/GRID COORD	TOTAL	SPECIAL DISTRICTS	ACCOUNT NO.		
***** 9.003-2-46.1 *****						
86 Sh 37B				9.003-2-46.1	1- 81- 8	
9.003-2-46.1	210 1 Family Res		Basic Star 41854	0	0	28,500
Dow Eric J	Massena 1 405801	25,300	COUNTY TAXABLE VALUE		72,100	
86 State Highway 37B	FRNT 240.00 DPTH	72,100	TOWN TAXABLE VALUE		72,100	
Massena, NY 13662	ACRES 3.40 BANK8888869		SCHOOL TAXABLE VALUE		43,600	
	EAST-0345669 NRTH-1795557		FD022 Louisville Fire Prot		72,100 TO M	
	DEED BOOK 2002 PG-21484		WD026 E Louisville Water		.00 UN	
	FULL MARKET VALUE	74,330				
***** 9.003-2-47 *****						
86 Sh 37B				9.003-2-47	1- 62-14	
9.003-2-47	314 Rural vac<10		COUNTY TAXABLE VALUE		6,600	
Sabo Harriett	Massena 1 405801	6,600	TOWN TAXABLE VALUE		6,600	
Dow Eric	240x163x240x171	6,600	SCHOOL TAXABLE VALUE		6,600	
62 State Highway 37B	FRNT 240.00 DPTH 163.00		FD022 Louisville Fire Prot		6,600 TO M	
Massena, NY 13662	EAST-0345344 NRTH-1795551		WD026 E Louisville Water		.00 UN	
	DEED BOOK 2004 PG-6191					
	FULL MARKET VALUE	6,804				
***** 9.003-2-49.1 *****						
62 Sh 37B				9.003-2-49.1	1- 62-15	
9.003-2-49.1	210 1 Family Res		Vet Pro Ra 41111	0	26,486	0
Sabo Harriet (LU)	Massena 1 405801	25,000	Aged - All 41800	0	21,607	34,850
62 State Highway 37B	FRNT 252.00 DPTH 173.00	69,700	Enhanced S 41834	0	0	34,850
Massena, NY 13662	ACRES 2.50 BANK8888869		COUNTY TAXABLE VALUE		21,607	
	EAST-0345143 NRTH-1795222		TOWN TAXABLE VALUE		21,607	
	DEED BOOK 621 PG-135		SCHOOL TAXABLE VALUE		0	
	FULL MARKET VALUE	71,856	FD022 Louisville Fire Prot		69,700 TO M	
			WD026 E Louisville Water		.00 UN	
***** 9.003-2-50 *****						
63 Sh 37B				9.003-2-50	1- 79- 9	
9.003-2-50	210 1 Family Res		Basic Star 41854	0	0	28,500
Dow Diana M	Massena 1 405801	25,100	COUNTY TAXABLE VALUE		93,300	
63 State Highway 37B	ACRES 2.70 BANK8888869	93,300	TOWN TAXABLE VALUE		93,300	
Massena, NY 13662	EAST-0344711 NRTH-1795762		SCHOOL TAXABLE VALUE		64,800	
	DEED BOOK 2000 PG-21424		FD022 Louisville Fire Prot		93,300 TO M	
	FULL MARKET VALUE	96,186	WD026 E Louisville Water		.00 UN	
***** 9.003-2-51.12 *****						
Sh 37B				9.003-2-51.12		
9.003-2-51.12	322 Rural vac>10		COUNTY TAXABLE VALUE		31,800	
Seaway Timber Harvesting Inc	Massena 1 405801	31,800	TOWN TAXABLE VALUE		31,800	
15121 State Highway 37	FRNT 966.00 DPTH	31,800	SCHOOL TAXABLE VALUE		31,800	
Massena, NY 13662	ACRES 63.50		AG002 Ag Dist #2		.00 MT	
	EAST-0343784 NRTH-1795968		FD022 Louisville Fire Prot		31,800 TO M	
	DEED BOOK 1101 PG-504		WD026 E Louisville Water		.00 UN	
	FULL MARKET VALUE	32,784				

STATE OF NEW YORK
COUNTY - St Lawrence
TOWN - Louisville
SWIS - 405289

2 0 1 3 T E N T A T I V E A S S E S S M E N T R O L L
T A X A B L E SECTION OF THE ROLL - 1

PAGE 220
VALUATION DATE-JUL 01, 2012
TAXABLE STATUS DATE-MAR 01, 2013

TAX MAP NUMBER SEQUENCE
UNIFORM PERCENT OF VALUE IS 097.00
UNIFORM PERCENT OF VALUE IS 097.00

TAX MAP PARCEL NUMBER	PROPERTY LOCATION & CLASS	ASSESSMENT	EXEMPTION CODE	COUNTY	TOWN	SCHOOL
CURRENT OWNERS NAME	SCHOOL DISTRICT	LAND	TAX DESCRIPTION			
CURRENT OWNERS ADDRESS	PARCEL SIZE/GRID COORD	TOTAL	SPECIAL DISTRICTS			ACCOUNT NO.
***** 9.003-2-52 *****						
	Sh 37B					1- 26-12
9.003-2-52	311 Res vac land		COUNTY TAXABLE VALUE	10,600		
Seaway Timber Harvesting Inc	Massena 1 405801	10,600	TOWN TAXABLE VALUE	10,600		
15121 State Highway 37	ACRES 2.40	10,600	SCHOOL TAXABLE VALUE	10,600		
Massena, NY 13662	EAST-0343638 NRTH-1795384		AG002 Ag Dist #2	.00 MT		
	DEED BOOK 1101 PG-852		FD022 Louisville Fire Prot	10,600 TO M		
	FULL MARKET VALUE	10,928	WD026 E Louisville Water	.00 UN		
***** 9.003-2-53 *****						
	17 Sh 37B					1- 81- 6
9.003-2-53	210 1 Family Res		COUNTY TAXABLE VALUE	90,000		
Seaway Timber Harvesting Inc	Massena 1 405801	26,400	TOWN TAXABLE VALUE	90,000		
15121 State Highway 37	ACRES 2.40	90,000	SCHOOL TAXABLE VALUE	90,000		
Massena, NY 13662	EAST-0343563 NRTH-1795305		AG002 Ag Dist #2	.00 MT		
	DEED BOOK 1101 PG-856		FD022 Louisville Fire Prot	90,000 TO M		
	FULL MARKET VALUE	92,784	WD026 E Louisville Water	.00 UN		
***** 9.003-2-54 *****						
	9 Sh 37B					1- 8- 8
9.003-2-54	433 Auto body		COUNTY TAXABLE VALUE	41,800		
Seaway Timber Harvesting Inc	Massena 1 405801	12,700	TOWN TAXABLE VALUE	41,800		
15121 State Highway 37	.5Ar	41,800	SCHOOL TAXABLE VALUE	41,800		
Massena, NY 13662	FRNT 100.00 DPTH 188.00		AG002 Ag Dist #2	.00 MT		
	EAST-0343718 NRTH-1795007		FD022 Louisville Fire Prot	41,800 TO M		
	DEED BOOK 1101 PG-850		WD026 E Louisville Water	.00 UN		
	FULL MARKET VALUE	43,093				
***** 9.003-2-55 *****						
	Sh 37B					1- 81- 7
9.003-2-55	314 Rural vac<10		COUNTY TAXABLE VALUE	10,600		
Seaway Timber Harvesting Inc	Massena 1 405801	10,600	TOWN TAXABLE VALUE	10,600		
15121 State Highway 37	.5Ar Vac	10,600	SCHOOL TAXABLE VALUE	10,600		
Massena, NY 13662	FRNT 150.00 DPTH 180.00		AG002 Ag Dist #2	.00 MT		
	EAST-0343602 NRTH-1794963		FD022 Louisville Fire Prot	10,600 TO M		
	DEED BOOK 1101 PG-854		WD026 E Louisville Water	.00 UN		
	FULL MARKET VALUE	10,928				
***** 9.003-2-56.1 *****						
	Sh 37B					1- 59- 3
9.003-2-56.1	322 Rural vac>10		COUNTY TAXABLE VALUE	96,600		
Curran Logging Inc	Massena 1 405801	96,600	TOWN TAXABLE VALUE	96,600		
15121 State Highway 37	FRNT 952.00 DPTH	96,600	SCHOOL TAXABLE VALUE	96,600		
Massena, NY 13662	ACRES 34.70		FD022 Louisville Fire Prot	96,600 TO M		
	EAST-0342659 NRTH-1795979		WD026 E Louisville Water	.00 UN		
	DEED BOOK 1027 PG-502					
	FULL MARKET VALUE	99,588				

STATE OF NEW YORK
 COUNTY - St Lawrence
 TOWN - Louisville
 SWIS - 405289

2 0 1 3 T E N T A T I V E A S S E S S M E N T R O L L
 T A X A B L E SECTION OF THE ROLL - 1

PAGE 221
 VALUATION DATE-JUL 01, 2012
 TAXABLE STATUS DATE-MAR 01, 2013

TAX MAP NUMBER SEQUENCE
 UNIFORM PERCENT OF VALUE IS 097.00
 UNIFORM PERCENT OF VALUE IS 097.00

TAX MAP PARCEL NUMBER	PROPERTY LOCATION & CLASS	ASSESSMENT	EXEMPTION CODE-----	COUNTY-----	TOWN-----	SCHOOL
CURRENT OWNERS NAME	SCHOOL DISTRICT	LAND	TAX DESCRIPTION	TAXABLE VALUE		
CURRENT OWNERS ADDRESS	PARCEL SIZE/GRID COORD	TOTAL	SPECIAL DISTRICTS	ACCOUNT NO.		
***** 9.003-2-56.2 *****						
15121 Sh 37						
9.003-2-56.2	447 Truck termnl		COUNTY TAXABLE VALUE	567,200		
Seaway Timber Harvesting Inc	Massena 1 405801	60,500	TOWN TAXABLE VALUE	567,200		
15121 State Highway 37	518x448x500x636	567,200	SCHOOL TAXABLE VALUE	567,200		
Massena, NY 13662	ACRES 6.20		FD022 Louisville Fire Prot	567,200	TO M	
	EAST-0342658 NRTH-1795254		WD026 E Louisville Water	.00	UN	
	DEED BOOK 1108 PG-351					
	FULL MARKET VALUE	584,742				
***** 9.003-2-58.1 *****						
15097 Sh 37						1- 45- 5
9.003-2-58.1	411 Apartment		COUNTY TAXABLE VALUE	62,300		
Curran Patrick J	Massena 1 405801	17,600	TOWN TAXABLE VALUE	62,300		
64 Wolverine Pt	200' X 225' X 200' X 230'	62,300	SCHOOL TAXABLE VALUE	62,300		
Massena, NY 13662	FRNT 200.00 DPTH 228.00		AG002 Ag Dist #2	.00	MT	
	EAST-0342398 NRTH-1794947		FD022 Louisville Fire Prot	62,300	TO M	
	DEED BOOK 1094 PG-289		WD026 E Louisville Water	.00	UN	
	FULL MARKET VALUE	64,227				
***** 9.003-2-61.1 *****						
15077 Sh 37						1- 28- 6
9.003-2-61.1	447 Truck termnl		COUNTY TAXABLE VALUE	266,100		
Alguire Timothy D	Massena 1 405801	38,800	TOWN TAXABLE VALUE	266,100		
PO Box 185	FRNT 1085.00 DPTH	266,100	SCHOOL TAXABLE VALUE	266,100		
Massena, NY 13662-0185	ACRES 6.90		AG002 Ag Dist #2	.00	MT	
	EAST-0341593 NRTH-1795085		FD022 Louisville Fire Prot	266,100	TO M	
	DEED BOOK 2011 PG-16181		WD026 E Louisville Water	.00	UN	
	FULL MARKET VALUE	274,330				
***** 9.003-2-62 *****						
15049 Sh 37						1- 28- 5
9.003-2-62	449 Other Storag		COUNTY TAXABLE VALUE	40,000		
Gonyou Keith J Jr	Massena 1 405801	17,300	TOWN TAXABLE VALUE	40,000		
4 Furnace St	ACRES 1.10	40,000	SCHOOL TAXABLE VALUE	40,000		
Norfolk, NY 13667-3131	EAST-0341203 NRTH-1795155		AG002 Ag Dist #2	.00	MT	
	DEED BOOK 2009 PG-18068		FD022 Louisville Fire Prot	40,000	TO M	
	FULL MARKET VALUE	41,237	WD026 E Louisville Water	.00	UN	
***** 9.003-2-63.1 *****						
15039 Sh 37						1- 43-11
9.003-2-63.1	431 Auto dealer		Business I 47610 0	80,010	80,010	80,010
Supernault Sylvanus J P	Massena 1 405801	27,600	COUNTY TAXABLE VALUE	166,590		
Supernault Joni C	FRNT 349.00 DPTH	246,600	TOWN TAXABLE VALUE	166,590		
15039 State Highway 37	ACRES 1.80		SCHOOL TAXABLE VALUE	166,590		
Massena, NY 13662	EAST-0340996 NRTH-1795174		AG002 Ag Dist #2	.00	MT	
	DEED BOOK 1106 PG-138		FD022 Louisville Fire Prot	246,600	TO M	
	FULL MARKET VALUE	254,227	WD026 E Louisville Water	.00	UN	

STATE OF NEW YORK
 COUNTY - St Lawrence
 TOWN - Louisville
 SWIS - 405289

2 0 1 3 T E N T A T I V E A S S E S S M E N T R O L L
 T A X A B L E SECTION OF THE ROLL - 1

PAGE 222
 VALUATION DATE-JUL 01, 2012
 TAXABLE STATUS DATE-MAR 01, 2013

TAX MAP NUMBER SEQUENCE
 UNIFORM PERCENT OF VALUE IS 097.00
 UNIFORM PERCENT OF VALUE IS 097.00

TAX MAP PARCEL NUMBER	PROPERTY LOCATION & CLASS	ASSESSMENT	EXEMPTION CODE-----	COUNTY-----	TOWN-----	SCHOOL
CURRENT OWNERS NAME	SCHOOL DISTRICT	LAND	TAX DESCRIPTION	TAXABLE VALUE		
CURRENT OWNERS ADDRESS	PARCEL SIZE/GRID COORD	TOTAL	SPECIAL DISTRICTS			ACCOUNT NO.
***** 9.003-2-64.1 *****						
	48 Cr 41					1- 43-10
9.003-2-64.1	210 1 Family Res		COUNTY TAXABLE VALUE	48,300		
Lannis Guy	Massena 1 405801	26,200	TOWN TAXABLE VALUE	48,300		
Lannis Mary	ACRES 6.10	48,300	SCHOOL TAXABLE VALUE	48,300		
565 County Route 42	EAST-0340510 NRTH-1796037		AG002 Ag Dist #2	.00 MT		
Massena, NY 13662	DEED BOOK 2006 PG-10485		FD022 Louisville Fire Prot	48,300 TO M		
	FULL MARKET VALUE	49,794	WD026 E Louisville Water	.00 UN		
***** 9.003-2-67.1 *****						
	149 Kingsley Rd					1- 7- 1
9.003-2-67.1	210 1 Family Res		Basic Star 41854 0	0	0	28,500
Gray John J III	Massena 1 405801	13,600	COUNTY TAXABLE VALUE	69,400		
149 Kingsley Rd	FRNT 200.00 DPTH 210.00	69,400	TOWN TAXABLE VALUE	69,400		
Massena, NY 13662-3126	BANK8888830		SCHOOL TAXABLE VALUE	40,900		
	EAST-0342926 NRTH-1798538		FD022 Louisville Fire Prot	69,400 TO M		
	DEED BOOK 2012 PG-11885		WD026 E Louisville Water	.00 UN		
	FULL MARKET VALUE	71,546				
***** 9.003-2-68.3 *****						
	135,137 Kingsley Rd					1- 54- 8.3
9.003-2-68.3	270 Mfg housing		COUNTY TAXABLE VALUE	18,900		
Brais Ruby E	Massena 1 405801	13,900	TOWN TAXABLE VALUE	18,900		
PO Box 5291	FRNT 235.00 DPTH 210.00	18,900	SCHOOL TAXABLE VALUE	18,900		
Massena, NY 13662	EAST-0342745 NRTH-1798411		FD022 Louisville Fire Prot	18,900 TO M		
	DEED BOOK 1045 PG-27		WD026 E Louisville Water	.00 UN		
	FULL MARKET VALUE	19,485				
***** 9.003-2-68.11 *****						
	Off Kingsley Rd					1-54-8.1
9.003-2-68.11	322 Rural vac>10		COUNTY TAXABLE VALUE	8,300		
Whitton Megan & Etal	Massena 1 405801	8,300	TOWN TAXABLE VALUE	8,300		
15018 State Highway 37	ACRES 36.20	8,300	SCHOOL TAXABLE VALUE	8,300		
Massena, NY 13662	EAST-0342574 NRTH-1799438		AG002 Ag Dist #2	.00 MT		
	DEED BOOK 1115 PG-1142		FD022 Louisville Fire Prot	8,300 TO M		
	FULL MARKET VALUE	8,557	WD026 E Louisville Water	.00 UN		
***** 9.003-2-68.12 *****						
	140 Kingsley Rd					
9.003-2-68.12	240 Rural res		Vet - Wart 41121 0	11,400	11,400	0
McGrath Charles	Massena 1 405801	38,900	Basic Star 41854 0	0	0	28,500
McGrath Loretta	ACRES 33.70	160,700	COUNTY TAXABLE VALUE	149,300		
140 Kingsley Rd	EAST-0343442 NRTH-1798158		TOWN TAXABLE VALUE	149,300		
Massena, NY 13662	DEED BOOK 1046 PG-00258		SCHOOL TAXABLE VALUE	132,200		
	FULL MARKET VALUE	165,670	AG002 Ag Dist #2	.00 MT		
			FD022 Louisville Fire Prot	160,700 TO M		
			WD026 E Louisville Water	.00 UN		

STATE OF NEW YORK
 COUNTY - St Lawrence
 TOWN - Louisville
 SWIS - 405289

2 0 1 3 T E N T A T I V E A S S E S S M E N T R O L L
 T A X A B L E SECTION OF THE ROLL - 1

PAGE 223
 VALUATION DATE-JUL 01, 2012
 TAXABLE STATUS DATE-MAR 01, 2013

TAX MAP NUMBER SEQUENCE
 UNIFORM PERCENT OF VALUE IS 097.00
 UNIFORM PERCENT OF VALUE IS 097.00

TAX MAP PARCEL NUMBER	PROPERTY LOCATION & CLASS	ASSESSMENT	EXEMPTION CODE-----	COUNTY-----	TOWN-----	SCHOOL
CURRENT OWNERS NAME	SCHOOL DISTRICT	LAND	TAX DESCRIPTION	TAXABLE VALUE		
CURRENT OWNERS ADDRESS	PARCEL SIZE/GRID COORD	TOTAL	SPECIAL DISTRICTS			ACCOUNT NO.
***** 9.003-2-69.1 *****						
9.003-2-69.1	Kingsley Rd 910 Priv forest		COUNTY TAXABLE VALUE	7,500		1- 77- 5.21
Dewey James D	Massena 1 405801	7,500	TOWN TAXABLE VALUE	7,500		
Dewey Cecilia H	ACRES 30.00	7,500	SCHOOL TAXABLE VALUE	7,500		
284 Kingsley Rd	EAST-0346447 NRTH-1799708		FD022 Louisville Fire Prot	7,500 TO M		
Massena, NY 13662-3127	DEED BOOK 910 PG-638		WD026 E Louisville Water	.00 UN		
	FULL MARKET VALUE	7,732				
***** 9.003-2-74 *****						
9.003-2-74	217 Kingsley Rd 270 Mfg housing		Basic Star 41854	0	0	1-42-7.2 28,500
Foote Deborah A	Massena 1 405801	16,700	COUNTY TAXABLE VALUE	50,100		
217 Kingsley Rd	FRNT 150.00 DPTH 367.00	50,100	TOWN TAXABLE VALUE	50,100		
Massena, NY 13662	EAST-0344303 NRTH-1799708		SCHOOL TAXABLE VALUE	21,600		
	DEED BOOK 1079 PG-243		FD022 Louisville Fire Prot	50,100 TO M		
	FULL MARKET VALUE	51,649	WD026 E Louisville Water	.00 UN		
***** 9.003-2-75.1 *****						
9.003-2-75.1	232 Kingsley Rd 240 Rural res		Basic Star 41854	0	0	1-42-7.12 28,500
Skowronek Stanley	Massena 1 405801	40,800	COUNTY TAXABLE VALUE	147,800		
Skowronek Joanne	FRNT 905.00 DPTH 1198.00	147,800	TOWN TAXABLE VALUE	147,800		
232 Kingsley Rd	ACRES 25.10		SCHOOL TAXABLE VALUE	119,300		
Massena, NY 13662	EAST-0345444 NRTH-1799561		AG002 Ag Dist #2	.00 MT		
	DEED BOOK 1093 PG-850		FD022 Louisville Fire Prot	147,800 TO M		
	FULL MARKET VALUE	152,371	WD026 E Louisville Water	.00 UN		
***** 9.003-2-76.1 *****						
9.003-2-76.1	72 Sh 37B 484 1 use sm bld		COUNTY TAXABLE VALUE	48,900		1-62-14.2
Jenack Brian P	Massena 1 405801	16,100	TOWN TAXABLE VALUE	48,900		
Jenack Lynda R	ACRES 1.90	48,900	SCHOOL TAXABLE VALUE	48,900		
28 Sherwood Dr	EAST-0345299 NRTH-1795384		FD022 Louisville Fire Prot	48,900 TO M		
Massena, NY 13662	DEED BOOK 2008 PG-7978		WD026 E Louisville Water	.00 UN		
	FULL MARKET VALUE	50,412				
***** 9.003-2-79 *****						
9.003-2-79	169 Kingsley Rd 270 Mfg housing		Basic Star 41854	0	0	27,100
Shirley Donald	Massena 1 405801	12,300	COUNTY TAXABLE VALUE	27,100		
Shirley Trudy	FRNT 150.00 DPTH 215.00	27,100	TOWN TAXABLE VALUE	27,100		
169 Kingsley Rd	EAST-0343286 NRTH-1798843		SCHOOL TAXABLE VALUE	0		
Massena, NY 13662	DEED BOOK 961 PG-00541		FD022 Louisville Fire Prot	27,100 TO M		
	FULL MARKET VALUE	27,938	WD026 E Louisville Water	.00 UN		

STATE OF NEW YORK
 COUNTY - St Lawrence
 TOWN - Louisville
 SWIS - 405289

2 0 1 3 T E N T A T I V E A S S E S S M E N T R O L L
 T A X A B L E SECTION OF THE ROLL - 1

PAGE 224
 VALUATION DATE-JUL 01, 2012
 TAXABLE STATUS DATE-MAR 01, 2013

TAX MAP NUMBER SEQUENCE
 UNIFORM PERCENT OF VALUE IS 097.00
 UNIFORM PERCENT OF VALUE IS 097.00

TAX MAP PARCEL NUMBER	PROPERTY LOCATION & CLASS	ASSESSMENT	EXEMPTION CODE-----	COUNTY-----	TOWN-----	SCHOOL
CURRENT OWNERS NAME	SCHOOL DISTRICT	LAND	TAX DESCRIPTION	TAXABLE VALUE		
CURRENT OWNERS ADDRESS	PARCEL SIZE/GRID COORD	TOTAL	SPECIAL DISTRICTS			ACCOUNT NO.
***** 9.003-2-80 *****						
229 Kingsley Rd						
9.003-2-80	270 Mfg housing		Vet - Wart 41121	0	10,275	10,275 0
Granger Ronald R	Massena 1 405801	17,400	Basic Star 41854	0	0	0 28,500
229 Kingsley Rd	FRNT 200.00 DPTH 300.00	68,500	COUNTY TAXABLE VALUE		58,225	
Massena, NY 13662	ACRES 1.30		TOWN TAXABLE VALUE		58,225	
	EAST-0344606 NRTH-1799838		SCHOOL TAXABLE VALUE		40,000	
	DEED BOOK 2002 PG-7927		FD022 Louisville Fire Prot		68,500 TO M	
	FULL MARKET VALUE	70,619	WD026 E Louisville Water		.00 UN	
***** 9.003-2-83 *****						
9.003-2-83	Sh 37					1- 8-14.1
Layo Lloyd Jr	311 Res vac land - WTRFNT		COUNTY TAXABLE VALUE		20,000	
125 Maple St	Massena 1 405801	20,000	TOWN TAXABLE VALUE		20,000	
Massena, NY 13662	FRNT 1735.00 DPTH	20,000	SCHOOL TAXABLE VALUE		20,000	
	ACRES 29.30		AG002 Ag Dist #2		.00 MT	
	EAST-0345018 NRTH-1793935		FD022 Louisville Fire Prot		20,000 TO M	
	DEED BOOK 2000 PG-21802		WD026 E Louisville Water		.00 UN	
	FULL MARKET VALUE	20,619				
***** 9.003-2-84.2 *****						
9.003-2-84.2	16 SH 37B					
Freiman Randal L	431 Auto dealer		COUNTY TAXABLE VALUE		33,400	
PO Box 64	Massena 1 405801	27,500	TOWN TAXABLE VALUE		33,400	
Raymondville, NY 13678	FRNT 209.00 DPTH 645.00	33,400	SCHOOL TAXABLE VALUE		33,400	
	ACRES 3.40		AG002 Ag Dist #2		.00 MT	
	EAST-0344532 NRTH-1794868		FD022 Louisville Fire Prot		33,400 TO M	
	DEED BOOK 2004 PG-22798		WD026 E Louisville Water		.00 UN	
	FULL MARKET VALUE	34,433				
***** 9.003-2-84.11 *****						
9.003-2-84.11	10 Sh 37B					
Massena Memorial Hospital	642 Health bldg		COUNTY TAXABLE VALUE		198,000	
1 Hospital Dr	Massena 1 405801	65,800	TOWN TAXABLE VALUE		198,000	
Massena, NY 13662-1056	FRNT 182.00 DPTH 503.00	198,000	SCHOOL TAXABLE VALUE		198,000	
	ACRES 2.10		AG002 Ag Dist #2		.00 MT	
	EAST-0344308 NRTH-1794847		FD022 Louisville Fire Prot		198,000 TO M	
	DEED BOOK 2011 PG-7087		WD026 E Louisville Water		.00 UN	
	FULL MARKET VALUE	204,124				
***** 9.003-2-84.12 *****						
9.003-2-84.12	SH 37B					
Burke Shawn K	330 Vacant comm		COUNTY TAXABLE VALUE		35,000	
Burke Jodi L	Massena 1 405801	35,000	TOWN TAXABLE VALUE		35,000	
273 S Grasse River Rd	FRNT 320.00 DPTH	35,000	SCHOOL TAXABLE VALUE		35,000	
Massena, NY 13662	ACRES 2.30		AG002 Ag Dist #2		.00 MT	
	EAST-0344119 NRTH-1794783		FD022 Louisville Fire Prot		35,000 TO M	
	DEED BOOK 2009 PG-3251		WD026 E Louisville Water		.00 UN	
	FULL MARKET VALUE	36,082				

STATE OF NEW YORK
 COUNTY - St Lawrence
 TOWN - Louisville
 SWIS - 405289

2 0 1 3 T E N T A T I V E A S S E S S M E N T R O L L
 T A X A B L E SECTION OF THE ROLL - 1

PAGE 225
 VALUATION DATE-JUL 01, 2012
 TAXABLE STATUS DATE-MAR 01, 2013

TAX MAP NUMBER SEQUENCE
 UNIFORM PERCENT OF VALUE IS 097.00
 UNIFORM PERCENT OF VALUE IS 097.00

TAX MAP PARCEL NUMBER	PROPERTY LOCATION & CLASS	ASSESSMENT	EXEMPTION CODE-----	COUNTY-----	TOWN-----	SCHOOL
CURRENT OWNERS NAME	SCHOOL DISTRICT	LAND	TAX DESCRIPTION	TAXABLE VALUE		
CURRENT OWNERS ADDRESS	PARCEL SIZE/GRID COORD	TOTAL	SPECIAL DISTRICTS	ACCOUNT NO.		
***** 9.003-2-86 *****						
9.003-2-86	Kingsley Rd 323 Vacant rural		COUNTY TAXABLE VALUE			15,400
Seaway Timber Harvesting Inc	Massena 1 405801	15,400	TOWN TAXABLE VALUE			15,400
15121 State Highway 37	ACRES 39.00	15,400	SCHOOL TAXABLE VALUE			15,400
Massena, NY 13662	EAST-0341278 NRTH-1796347		AG002 Ag Dist #2			.00 MT
	DEED BOOK 1116 PG-1007		FD022 Louisville Fire Prot			15,400 TO M
	FULL MARKET VALUE	15,876	WD026 E Louisville Water			.00 UN
***** 9.003-2-87.1 *****						
9.003-2-87.1	44 Sh 37B 311 Res vac land		COUNTY TAXABLE VALUE			10,500
Langlois Milton J	Massena 1 405801	10,500	TOWN TAXABLE VALUE			10,500
11 Bowers St	FRNT 55.00 DPTH 726.00	10,500	SCHOOL TAXABLE VALUE			10,500
Massena, NY 13662-2104	ACRES 7.40		AG002 Ag Dist #2			.00 MT
	EAST-0344966 NRTH-1794648		FD022 Louisville Fire Prot			10,500 TO M
	DEED BOOK 2006 PG-10527		WD026 E Louisville Water			.00 UN
	FULL MARKET VALUE	10,825				
***** 9.003-2-87.2 *****						
9.003-2-87.2	44 SH 37B 430 Mtor veh srv		COUNTY TAXABLE VALUE			25,000
Guyette Jeffrey (LC)	Massena 1 405801	16,700	TOWN TAXABLE VALUE			25,000
87 Martin Rd	FRNT 200.00 DPTH 350.00	25,000	SCHOOL TAXABLE VALUE			25,000
Massena, NY 13662	ACRES 1.60		AG002 Ag Dist #2			.00 MT
	EAST-0344644 NRTH-1795076		FD022 Louisville Fire Prot			25,000 TO M
	FULL MARKET VALUE	25,773	WD026 E Louisville Water			.00 UN
***** 9.003-2-88 *****						
9.003-2-88	54 SH 37B 220 2 Family Res		Basic Star 41854	0	0	28,500
Pratti Amalio G	Massena 1 405801	25,700	COUNTY TAXABLE VALUE			160,000
Pratti Ginger E	FRNT 255.00 DPTH 772.00	160,000	TOWN TAXABLE VALUE			160,000
54 State Highway 37B	ACRES 4.60 BANK8888869		SCHOOL TAXABLE VALUE			131,500
Massena, NY 13662	EAST-0344989 NRTH-1795085		AG002 Ag Dist #2			.00 MT
	DEED BOOK 2005 PG-16944		FD022 Louisville Fire Prot			160,000 TO M
	FULL MARKET VALUE	164,948	WD026 E Louisville Water			.00 UN
***** 9.003-2-89 *****						
9.003-2-89	116 Cr 41 449 Other Storag		COUNTY TAXABLE VALUE			66,600
Legault Larry	Massena 1 405801	18,000	TOWN TAXABLE VALUE			66,600
116 County Route 41	ACRES 4.00	66,600	SCHOOL TAXABLE VALUE			66,600
Massena, NY 13662	EAST-0339497 NRTH-1797719		FD022 Louisville Fire Prot			66,600 TO M
	DEED BOOK 1999 PG-20604		WD026 E Louisville Water			.00 UN
	FULL MARKET VALUE	68,660				

STATE OF NEW YORK
 COUNTY - St Lawrence
 TOWN - Louisville
 SWIS - 405289

2 0 1 3 T E N T A T I V E A S S E S S M E N T R O L L
 T A X A B L E SECTION OF THE ROLL - 1

PAGE 226
 VALUATION DATE-JUL 01, 2012
 TAXABLE STATUS DATE-MAR 01, 2013

TAX MAP NUMBER SEQUENCE
 UNIFORM PERCENT OF VALUE IS 097.00
 UNIFORM PERCENT OF VALUE IS 097.00

TAX MAP PARCEL NUMBER	PROPERTY LOCATION & CLASS	ASSESSMENT	EXEMPTION CODE-----	COUNTY-----	TOWN-----	SCHOOL
CURRENT OWNERS NAME	SCHOOL DISTRICT	LAND	TAX DESCRIPTION	TAXABLE VALUE		
CURRENT OWNERS ADDRESS	PARCEL SIZE/GRID COORD	TOTAL	SPECIAL DISTRICTS			ACCOUNT NO.
***** 9.003-2-90.1 *****						
9.003-2-90.1	Browning Rd 322 Rural vac>10		COUNTY TAXABLE VALUE	11,500		1- 54- 4.1
Nichols Glen W	Massena 1 405801	11,500	TOWN TAXABLE VALUE	11,500		
Nichols Jane E	FRNT 450.00 DPTH	11,500	SCHOOL TAXABLE VALUE	11,500		
45 Kingsley Rd	ACRES 34.60		AG002 Ag Dist #2	.00 MT		
Massena, NY 13662	EAST-0340236 NRTH-1797927		FD022 Louisville Fire Prot	11,500 TO M		
	DEED BOOK 801 PG-534		WD026 E Louisville Water	.00 UN		
	FULL MARKET VALUE	11,856				
***** 9.003-3-6 *****						
9.003-3-6	15018 Sh 37 210 1 Family Res		COUNTY TAXABLE VALUE	21,200		1- 80- 2
Whitton Keith M	Massena 1 405801	8,000	TOWN TAXABLE VALUE	21,200		
Whitton Rosemary P	FRNT 80.00 DPTH 160.00	21,200	SCHOOL TAXABLE VALUE	21,200		
15022 State Highway 37	BANK8888111		FD022 Louisville Fire Prot	21,200 TO M		
Massena, NY 13662	EAST-0340375 NRTH-1794858		WD026 E Louisville Water	.00 UN		
	DEED BOOK 2000 PG-18932					
	FULL MARKET VALUE	21,856				
***** 9.003-3-7.2 *****						
9.003-3-7.2	15036 Sh 37 210 1 Family Res		COUNTY TAXABLE VALUE	48,200		1- 80- 3.2
Rowell Brian K	Massena 1 405801	8,600	TOWN TAXABLE VALUE	48,200		
PO Box 474	FRNT 90.00 DPTH 150.00	48,200	SCHOOL TAXABLE VALUE	48,200		
Bolivar, TN 38008	EAST-0340835 NRTH-1794815		FD022 Louisville Fire Prot	48,200 TO M		
	DEED BOOK 2007 PG-1806		WD026 E Louisville Water	.00 UN		
	FULL MARKET VALUE	49,691				
***** 9.003-3-7.11 *****						
9.003-3-7.11	15022 Sh 37 240 Rural res - WTRFRNT		Basic Star 41854 0	0	0	1- 80- 3.1 28,500
Whitton Keith M	Massena 1 405801	52,100	COUNTY TAXABLE VALUE	116,600		
Whitton Rosemary P	ACRES 94.50 BANK8888111	116,600	TOWN TAXABLE VALUE	116,600		
15022 State Highway 37	EAST-0341006 NRTH-1794012		SCHOOL TAXABLE VALUE	88,100		
Massena, NY 13662	DEED BOOK 2000 PG-18932		FD022 Louisville Fire Prot	116,600 TO M		
	FULL MARKET VALUE	120,206	WD026 E Louisville Water	.00 UN		
***** 9.003-3-8 *****						
9.003-3-8	15038 Sh 37 210 1 Family Res		COUNTY TAXABLE VALUE	53,300		1- 75-15
Varakuta Alex	Massena 1 405801	9,100	TOWN TAXABLE VALUE	53,300		
1898 State Highway 420	90x200x221x150	53,300	SCHOOL TAXABLE VALUE	53,300		
Massena, NY 13662	FRNT 90.00 DPTH 200.00		FD022 Louisville Fire Prot	53,300 TO M		
	EAST-0340958 NRTH-1794800		WD026 E Louisville Water	.00 UN		
	DEED BOOK 2005 PG-21071					
	FULL MARKET VALUE	54,948				

STATE OF NEW YORK
 COUNTY - St Lawrence
 TOWN - Louisville
 SWIS - 405289

2 0 1 3 T E N T A T I V E A S S E S S M E N T R O L L
 T A X A B L E SECTION OF THE ROLL - 1

PAGE 227
 VALUATION DATE-JUL 01, 2012
 TAXABLE STATUS DATE-MAR 01, 2013

TAX MAP NUMBER SEQUENCE
 UNIFORM PERCENT OF VALUE IS 097.00
 UNIFORM PERCENT OF VALUE IS 097.00

TAX MAP PARCEL NUMBER	PROPERTY LOCATION & CLASS	ASSESSMENT	EXEMPTION CODE-----	COUNTY-----	TOWN-----	SCHOOL
CURRENT OWNERS NAME	SCHOOL DISTRICT	LAND	TAX DESCRIPTION	TAXABLE VALUE		
CURRENT OWNERS ADDRESS	PARCEL SIZE/GRID COORD	TOTAL	SPECIAL DISTRICTS			ACCOUNT NO.

9.003-3-9	15054, 15060 Sh 37			9.003-3-9		1- 64-10
St Lawrence Hospitality, Inc	415 Motel		COUNTY TAXABLE VALUE	980,000		
15054 State Highway 37	Massena 1 405801	25,800	TOWN TAXABLE VALUE	980,000		
Massena, NY 13662-3144	FRNT 778.00 DPTH	980,000	SCHOOL TAXABLE VALUE	980,000		
	ACRES 8.90		FD022 Louisville Fire Prot	980,000 TO M		
	EAST-0341554 NRTH-1794515		WD026 E Louisville Water	.00 UN		
	DEED BOOK 2008 PG-1678					
	FULL MARKET VALUE	1010,309				

9.003-3-10.1	Sh 37			9.003-3-10.1		1- 59-13
Seaway Timber Harvesting Inc	330 Vacant comm - WTRFNT		COUNTY TAXABLE VALUE	77,900		
15121 State Highway 37	Massena 1 405801	77,900	TOWN TAXABLE VALUE	77,900		
Massena, NY 13662	FRNT 170.00 DPTH	77,900	SCHOOL TAXABLE VALUE	77,900		
	ACRES 133.50		FD022 Louisville Fire Prot	77,900 TO M		
	EAST-0342999 NRTH-1793369		WD026 E Louisville Water	.00 UN		
	DEED BOOK 1105 PG-569					
	FULL MARKET VALUE	80,309				

9.003-3-11.1	Sh 37			9.003-3-11.1		1- 59-12
Seaway Timber Harvesting Inc	330 Vacant comm		COUNTY TAXABLE VALUE	12,700		
15121 State Highway 37	Massena 1 405801	12,700	TOWN TAXABLE VALUE	12,700		
Massena, NY 13662	FRNT 335.00 DPTH	12,700	SCHOOL TAXABLE VALUE	12,700		
	ACRES 2.40		FD022 Louisville Fire Prot	12,700 TO M		
	EAST-0342502 NRTH-1794573		WD026 E Louisville Water	.00 UN		
	DEED BOOK 1105 PG-569					
	FULL MARKET VALUE	13,093				

9.003-3-11.2	Sh 37			9.003-3-11.2		
Schmenkel Frieda	330 Vacant comm		COUNTY TAXABLE VALUE	16,900		
206 Beaver Pt	Massena 1 405801	16,900	TOWN TAXABLE VALUE	16,900		
Massena, NY 13662	FRNT 490.00 DPTH	16,900	SCHOOL TAXABLE VALUE	16,900		
	ACRES 4.50		FD022 Louisville Fire Prot	16,900 TO M		
	EAST-0342060 NRTH-1794594		WD026 E Louisville Water	.00 UN		
	DEED BOOK 1116 PG-251					
	FULL MARKET VALUE	17,423				

9.003-3-12	15120, 15120a Sh 37			9.003-3-12		1- 45-13
Jacob Dan	430 Mtor veh srv		COUNTY TAXABLE VALUE	61,900		
15120 State Highway 37 Ste A	Massena 1 405801	15,300	TOWN TAXABLE VALUE	61,900		
Massena, NY 13662-4139	200x160x200x165	61,900	SCHOOL TAXABLE VALUE	61,900		
	FRNT 200.00 DPTH 162.00		FD022 Louisville Fire Prot	61,900 TO M		
	EAST-0342939 NRTH-1794584		WD026 E Louisville Water	.00 UN		
	DEED BOOK 2007 PG-11250					
	FULL MARKET VALUE	63,814				

STATE OF NEW YORK
 COUNTY - St Lawrence
 TOWN - Louisville
 SWIS - 405289

2 0 1 3 T E N T A T I V E A S S E S S M E N T R O L L
 T A X A B L E SECTION OF THE ROLL - 1

PAGE 228
 VALUATION DATE-JUL 01, 2012
 TAXABLE STATUS DATE-MAR 01, 2013

TAX MAP NUMBER SEQUENCE
 UNIFORM PERCENT OF VALUE IS 097.00
 UNIFORM PERCENT OF VALUE IS 097.00

TAX MAP PARCEL NUMBER	PROPERTY LOCATION & CLASS	ASSESSMENT	EXEMPTION CODE-----	COUNTY-----	TOWN-----	SCHOOL
CURRENT OWNERS NAME	SCHOOL DISTRICT	LAND	TAX DESCRIPTION	TAXABLE VALUE		
CURRENT OWNERS ADDRESS	PARCEL SIZE/GRID COORD	TOTAL	SPECIAL DISTRICTS	ACCOUNT NO.		
***** 9.003-3-13 *****						
15128	Sh 37					1- 62- 5
9.003-3-13	433 Auto body		COUNTY TAXABLE VALUE	49,700		
Roberts William E	Massena 1 405801	15,500	TOWN TAXABLE VALUE	49,700		
14761 State Highway 37	200x168x200x160	49,700	SCHOOL TAXABLE VALUE	49,700		
Massena, NY 13662	FRNT 200.00 DPTH 164.00		FD022 Louisville Fire Prot	49,700	TO M	
	EAST-0343156 NRTH-1794541		WD026 E Louisville Water	.00	UN	
	DEED BOOK 982 PG-949					
	FULL MARKET VALUE	51,237				
***** 9.003-3-14 *****						
15134	Sh 37					1- 63-10
9.003-3-14	210 1 Family Res		Enhanced S 41834 0	0	0	42,700
Wood Shirley M	Massena 1 405801	11,600	COUNTY TAXABLE VALUE	42,700		
15134 State Highway 37	150x75x150x160	42,700	TOWN TAXABLE VALUE	42,700		
Massena, NY 13662	FRNT 150.00 DPTH 75.00		SCHOOL TAXABLE VALUE	0		
	EAST-0343351 NRTH-1794541		FD022 Louisville Fire Prot	42,700	TO M	
	DEED BOOK 2004 PG-13085		WD026 E Louisville Water	.00	UN	
	FULL MARKET VALUE	44,021				
***** 9.003-3-15 *****						
15136	Sh 37					1- 40- 5
9.003-3-15	210 1 Family Res - WTRFNT		COUNTY TAXABLE VALUE	29,200		
Layo Lloyd Jr	Massena 1 405801	20,000	TOWN TAXABLE VALUE	29,200		
125 Maple St	FRNT 684.00 DPTH	29,200	SCHOOL TAXABLE VALUE	29,200		
Massena, NY 13662	ACRES 40.50		FD022 Louisville Fire Prot	29,200	TO M	
	EAST-0344125 NRTH-1793571		WD026 E Louisville Water	.00	UN	
	DEED BOOK 1100 PG-583					
	FULL MARKET VALUE	30,103				
***** 9.003-3-34.21 *****						
	Sh 37					
9.003-3-34.21	322 Rural vac>10 - WTRFNT		COUNTY TAXABLE VALUE	30,000		
Massena Rod & Gun Club Inc	Massena 1 405801	30,000	TOWN TAXABLE VALUE	30,000		
PO Box 353	FRNT 1000.00 DPTH	30,000	SCHOOL TAXABLE VALUE	30,000		
Massena, NY 13662	ACRES 160.10		FD022 Louisville Fire Prot	30,000	TO M	
	EAST-0339757 NRTH-1793200		WD026 E Louisville Water	.00	UN	
	DEED BOOK 1087 PG-408					
	FULL MARKET VALUE	30,928				
***** 9.003-3-35 *****						
11	Cr 41					8- 89- 2
9.003-3-35	690 Misc com srv		COUNTY TAXABLE VALUE	20,000		
Roberts William E	Massena 1 405801	11,300	TOWN TAXABLE VALUE	20,000		
14761 State Highway 37	Fire Dept #2	20,000	SCHOOL TAXABLE VALUE	20,000		
Massena, NY 13662	100x80x80x50x150		FD022 Louisville Fire Prot	20,000	TO M	
	FRNT 100.00 DPTH 75.00		WD026 E Louisville Water	.00	UN	
	EAST-0340637 NRTH-1795216					
	DEED BOOK 2004 PG-22906					
	FULL MARKET VALUE	20,619				

STATE OF NEW YORK
 COUNTY - St Lawrence
 TOWN - Louisville
 SWIS - 405289

2 0 1 3 T E N T A T I V E A S S E S S M E N T R O L L
 T A X A B L E SECTION OF THE ROLL - 1

PAGE 229
 VALUATION DATE-JUL 01, 2012
 TAXABLE STATUS DATE-MAR 01, 2013

TAX MAP NUMBER SEQUENCE
 UNIFORM PERCENT OF VALUE IS 097.00
 UNIFORM PERCENT OF VALUE IS 097.00

TAX MAP PARCEL NUMBER	PROPERTY LOCATION & CLASS	ASSESSMENT	EXEMPTION CODE-----	COUNTY-----	TOWN-----	SCHOOL
CURRENT OWNERS NAME	SCHOOL DISTRICT	LAND	TAX DESCRIPTION	TAXABLE VALUE		
CURRENT OWNERS ADDRESS	PARCEL SIZE/GRID COORD	TOTAL	SPECIAL DISTRICTS			ACCOUNT NO.
***** 9.003-3-36 *****						
	3 CR 41					1- 51- 4
9.003-3-36	470 Misc service		COUNTY TAXABLE VALUE	35,000		
Sheets Robert J	Massena 1 405801	10,500	TOWN TAXABLE VALUE	35,000		
800 State Highway 131	140x140x100x80x80	35,000	SCHOOL TAXABLE VALUE	35,000		
Massena, NY 13662	FRNT 100.00 DPTH 60.00		FD022 Louisville Fire Prot	35,000 TO M		
	EAST-0340713 NRTH-1795117		WD026 E Louisville Water	.00 UN		
	DEED BOOK 2004 PG-17401					
	FULL MARKET VALUE	36,082				
***** 9.003-3-37.1 *****						
	15027 Sh 37					1- 55-15
9.003-3-37.1	210 1 Family Res		COUNTY TAXABLE VALUE	60,000		
Roberts William Edward	Massena 1 405801	12,800	TOWN TAXABLE VALUE	60,000		
14761 State Highway 37	FRNT 205.00 DPTH 145.00	60,000	SCHOOL TAXABLE VALUE	60,000		
Massena, NY 13662-3148	EAST-0340532 NRTH-1795153		FD022 Louisville Fire Prot	60,000 TO M		
	DEED BOOK 2009 PG-13247		WD026 E Louisville Water	.00 UN		
	FULL MARKET VALUE	61,856				
***** 9.003-3-38 *****						
	14973 Sh 37					1- 59- 7
9.003-3-38	210 1 Family Res		Basic Star 41854 0	0	0	28,500
Scott Anita L	Massena 1 405801	14,300	COUNTY TAXABLE VALUE	79,700		
14973 State Highway 37	ACRES 1.10	79,700	TOWN TAXABLE VALUE	79,700		
Massena, NY 13662-3145	EAST-0339337 NRTH-1795270		SCHOOL TAXABLE VALUE	51,200		
	DEED BOOK 2011 PG-6127		FD022 Louisville Fire Prot	79,700 TO M		
	FULL MARKET VALUE	82,165	WD026 E Louisville Water	.00 UN		
***** 9.003-3-39.1 *****						
	14971 Sh 37					1- 59-10
9.003-3-39.1	210 1 Family Res		Basic Star 41854 0	0	0	28,500
Deshaies Corey	Massena 1 405801	20,300	COUNTY TAXABLE VALUE	142,000		
Deshaies Jennifer	FRNT 484.00 DPTH 243.00	142,000	TOWN TAXABLE VALUE	142,000		
14971 State Highway 37	BANK8888111		SCHOOL TAXABLE VALUE	113,500		
Massena, NY 13662-3145	EAST-0338975 NRTH-1795363		FD022 Louisville Fire Prot	142,000 TO M		
	DEED BOOK 2011 PG-5423		WD026 E Louisville Water	.00 UN		
	FULL MARKET VALUE	146,392				
***** 9.003-3-40.2 *****						
	13 Green Dr					
9.003-3-40.2	210 1 Family Res		Basic Star 41854 0	0	0	28,500
LeBire Michael Jr	Massena 1 405801	25,500	COUNTY TAXABLE VALUE	192,800		
LeBire Marilee	ACRES 4.00 BANK8888150	192,800	TOWN TAXABLE VALUE	192,800		
13 Green Dr	EAST-0338897 NRTH-1795652		SCHOOL TAXABLE VALUE	164,300		
Massena, NY 13662	DEED BOOK 2005 PG-19479		FD022 Louisville Fire Prot	192,800 TO M		
	FULL MARKET VALUE	198,763	WD026 E Louisville Water	.00 UN		

STATE OF NEW YORK
 COUNTY - St Lawrence
 TOWN - Louisville
 SWIS - 405289

2 0 1 3 T E N T A T I V E A S S E S S M E N T R O L L
 T A X A B L E SECTION OF THE ROLL - 1

PAGE 230
 VALUATION DATE-JUL 01, 2012
 TAXABLE STATUS DATE-MAR 01, 2013

TAX MAP NUMBER SEQUENCE
 UNIFORM PERCENT OF VALUE IS 097.00
 UNIFORM PERCENT OF VALUE IS 097.00

TAX MAP PARCEL NUMBER	PROPERTY LOCATION & CLASS	ASSESSMENT	EXEMPTION CODE-----	COUNTY-----	TOWN-----	SCHOOL
CURRENT OWNERS NAME	SCHOOL DISTRICT	LAND	TAX DESCRIPTION	TAXABLE VALUE		
CURRENT OWNERS ADDRESS	PARCEL SIZE/GRID COORD	TOTAL	SPECIAL DISTRICTS	ACCOUNT NO.		
***** 9.003-3-40.11 *****						
9.003-3-40.11	Cr 41					1- 59- 6
Seaway Timber Harvesting Inc	322 Rural vac>10		COUNTY TAXABLE VALUE	14,800		
15121 State Highway 37	Massena 1 405801	14,800	TOWN TAXABLE VALUE	14,800		
Massena, NY 13662	ACRES 36.10	14,800	SCHOOL TAXABLE VALUE	14,800		
	EAST-0338971 NRTH-1796706		FD022 Louisville Fire Prot	14,800	TO M	
	DEED BOOK 1087 PG-1077		WD026 E Louisville Water	.00	UN	
	FULL MARKET VALUE	15,258				
***** 9.003-3-47 *****						
9.003-3-47	1 Green Dr					
Seaway Timber Harvesting Inc	210 1 Family Res		COUNTY TAXABLE VALUE	207,300		
15121 State Highway 37	Massena 1 405801	25,300	TOWN TAXABLE VALUE	207,300		
Massena, NY 13662	200x699x208x753	207,300	SCHOOL TAXABLE VALUE	207,300		
	ACRES 3.50		FD022 Louisville Fire Prot	207,300	TO M	
	EAST-0340135 NRTH-1795818		WD026 E Louisville Water	.00	UN	
	DEED BOOK 1087 PG-1077					
	FULL MARKET VALUE	213,711				
***** 9.003-3-48 *****						
9.003-3-48	3 Green Dr					
Callender Vance	210 1 Family Res		Basic Star 41854	0		28,500
3 Green Dr	Massena 1 405801	25,300	COUNTY TAXABLE VALUE	216,400		
Massena, NY 13662-3161	200x753x199x780	216,400	TOWN TAXABLE VALUE	216,400		
	ACRES 3.50 BANK8888830		SCHOOL TAXABLE VALUE	187,900		
	EAST-0339977 NRTH-1795694		FD022 Louisville Fire Prot	216,400	TO M	
	DEED BOOK 2010 PG-14565		WD026 E Louisville Water	.00	UN	
	FULL MARKET VALUE	223,093				
***** 9.003-3-49 *****						
9.003-3-49	7 Green Dr					
Hadley David L	210 1 Family Res		Basic Star 41854	0		28,500
Hadley Tracy L	Massena 1 405801	25,000	COUNTY TAXABLE VALUE	184,300		
7 Green Dr	200x780x199x807	184,300	TOWN TAXABLE VALUE	184,300		
Massena, NY 13662	ACRES 3.60 BANK8888150		SCHOOL TAXABLE VALUE	155,800		
	EAST-0339802 NRTH-1795569		FD022 Louisville Fire Prot	184,300	TO M	
	DEED BOOK 2003 PG-15577		WD026 E Louisville Water	.00	UN	
	FULL MARKET VALUE	190,000				
***** 9.003-3-50.1 *****						
9.003-3-50.1	9 Green Dr					
Simpson Stephanie	311 Res vac land		COUNTY TAXABLE VALUE	9,000		
194 Jefferson Ave	Massena 1 405801	9,000	TOWN TAXABLE VALUE	9,000		
Massena, NY 13662-1252	FRNT 402.00 DPTH 800.00	9,000	SCHOOL TAXABLE VALUE	9,000		
	ACRES 4.80		FD022 Louisville Fire Prot	9,000	TO M	
	EAST-0339603 NRTH-1795370		WD026 E Louisville Water	.00	UN	
	DEED BOOK 2012 PG-9454					
	FULL MARKET VALUE	9,278				

STATE OF NEW YORK
 COUNTY - St Lawrence
 TOWN - Louisville
 SWIS - 405289

2 0 1 3 T E N T A T I V E A S S E S S M E N T R O L L
 T A X A B L E SECTION OF THE ROLL - 1

PAGE 231
 VALUATION DATE-JUL 01, 2012
 TAXABLE STATUS DATE-MAR 01, 2013

TAX MAP NUMBER SEQUENCE
 UNIFORM PERCENT OF VALUE IS 097.00
 UNIFORM PERCENT OF VALUE IS 097.00

TAX MAP PARCEL NUMBER	PROPERTY LOCATION & CLASS	ASSESSMENT	EXEMPTION CODE-----	COUNTY-----	TOWN-----	SCHOOL
CURRENT OWNERS NAME	SCHOOL DISTRICT	LAND	TAX DESCRIPTION	TAXABLE VALUE		
CURRENT OWNERS ADDRESS	PARCEL SIZE/GRID COORD	TOTAL	SPECIAL DISTRICTS			ACCOUNT NO.
***** 9.003-3-50.2 *****						
	11 Green Dr					
9.003-3-50.2	210 1 Family Res		Vet - Wart 41121	0	11,400	11,400 0
Curran Mark Edward	Massena 1 405801	25,000	Basic Star 41854	0	0	0 28,500
11 Green Dr	358x149x155x251x400	111,800	COUNTY TAXABLE VALUE		100,400	
Massena, NY 13662	ACRES 2.30 BANK88888830		TOWN TAXABLE VALUE		100,400	
	EAST-0339279 NRTH-1795528		SCHOOL TAXABLE VALUE		83,300	
	DEED BOOK 1097 PG-179		FD022 Louisville Fire Prot		111,800 TO M	
	FULL MARKET VALUE	115,258	WD026 E Louisville Water		.00 UN	
***** 9.003-3-51 *****						
	4 Green Dr					
9.003-3-51	210 1 Family Res		Basic Star 41854	0	0	0 28,500
Germano Jovan	Massena 1 405801	25,600	COUNTY TAXABLE VALUE		162,700	
Germano Emily	ACRES 4.40	162,700	TOWN TAXABLE VALUE		162,700	
4 Green Dr	EAST-0339528 NRTH-1796440		SCHOOL TAXABLE VALUE		134,200	
Massena, NY 13662	DEED BOOK 2002 PG-20743		FD022 Louisville Fire Prot		162,700 TO M	
	FULL MARKET VALUE	167,732	WD026 E Louisville Water		.00 UN	
***** 9.003-3-52 *****						
	6 Green Dr					
9.003-3-52	210 1 Family Res		Basic Star 41854	0	0	0 28,500
Supernault Sylvanius	Massena 1 405801	25,500	COUNTY TAXABLE VALUE		220,000	
Supernault Joni	ACRES 3.90	220,000	TOWN TAXABLE VALUE		220,000	
15039 State Highway 37	EAST-0339370 NRTH-1796308		SCHOOL TAXABLE VALUE		191,500	
Massena, NY 13662	DEED BOOK 2005 PG-18663		FD022 Louisville Fire Prot		220,000 TO M	
	FULL MARKET VALUE	226,804	WD026 E Louisville Water		.00 UN	
***** 9.003-3-53 *****						
	8 Green Dr					
9.003-3-53	210 1 Family Res		Basic Star 41854	0	0	0 28,500
Earl Jeremy T	Massena 1 405801	25,300	COUNTY TAXABLE VALUE		152,400	
Earl Jennifer M	ACRES 3.30	152,400	TOWN TAXABLE VALUE		152,400	
8 Green Dr	EAST-0339204 NRTH-1796150		SCHOOL TAXABLE VALUE		123,900	
Massena, NY 13662	DEED BOOK 2004 PG-7921		FD022 Louisville Fire Prot		152,400 TO M	
	FULL MARKET VALUE	157,113	WD026 E Louisville Water		.00 UN	
***** 9.003-4-1 *****						
	14881 Sh 37					1- 12-11.1
9.003-4-1	323 Vacant rural		COUNTY TAXABLE VALUE		25,000	
Jackson Michael R	Massena 1 405801	25,000	TOWN TAXABLE VALUE		25,000	
PO Box 8121	ACRES 21.20	25,000	SCHOOL TAXABLE VALUE		25,000	
Massena, NY 13662	EAST-0336682 NRTH-1795362		AG002 Ag Dist #2		.00 MT	
	DEED BOOK 2001 PG-7080		FD022 Louisville Fire Prot		25,000 TO M	
	FULL MARKET VALUE	25,773	WD028 Water District #2		.00 FE	

STATE OF NEW YORK
 COUNTY - St Lawrence
 TOWN - Louisville
 SWIS - 405289

2 0 1 3 T E N T A T I V E A S S E S S M E N T R O L L
 T A X A B L E SECTION OF THE ROLL - 1

PAGE 232
 VALUATION DATE-JUL 01, 2012
 TAXABLE STATUS DATE-MAR 01, 2013

TAX MAP NUMBER SEQUENCE
 UNIFORM PERCENT OF VALUE IS 097.00
 UNIFORM PERCENT OF VALUE IS 097.00

TAX MAP PARCEL NUMBER	PROPERTY LOCATION & CLASS	ASSESSMENT	EXEMPTION CODE-----	COUNTY-----	TOWN-----	SCHOOL
CURRENT OWNERS NAME	SCHOOL DISTRICT	LAND	TAX DESCRIPTION	TAXABLE VALUE		
CURRENT OWNERS ADDRESS	PARCEL SIZE/GRID COORD	TOTAL	SPECIAL DISTRICTS			ACCOUNT NO.
***** 9.003-4-4 *****						
14875 Sh 37						1-12-11.2
9.003-4-4	210 1 Family Res		Vet - Comb 41131	0	19,000	19,000 0
Czyz Henry P	Massena 1 405801	13,400	Basic Star 41854	0	0	0 28,500
Dillon-Czyz Vickie J	FRNT 200.00 DPTH 298.00	89,900	COUNTY TAXABLE VALUE		70,900	
14875 State Highway 37	BANK8888830		TOWN TAXABLE VALUE		70,900	
Massena, NY 13662	EAST-0336834 NRTH-1794843		SCHOOL TAXABLE VALUE		61,400	
	DEED BOOK 2005 PG-15680		AG002 Ag Dist #2		.00 MT	
	FULL MARKET VALUE	92,680	FD022 Louisville Fire Prot		89,900 TO M	
			WD028 Water District #2		.00 FE	
***** 9.003-4-5.1 *****						
14856 Sh 37						
9.003-4-5.1	920 Priv Hunt/Fi		COUNTY TAXABLE VALUE		22,600	
Massena Rod Gun Club Inc	Massena 1 405801	22,600	TOWN TAXABLE VALUE		22,600	
PO Box 353	ACRES 57.10	22,600	SCHOOL TAXABLE VALUE		22,600	
Massena, NY 13662	EAST-0337034 NRTH-0174202		FD022 Louisville Fire Prot		22,600 TO M	
	DEED BOOK 1109 PG-226		WD028 Water District #2		.00 FE	
	FULL MARKET VALUE	23,299				
***** 9.003-5-1.2 *****						
10123 SH 56						
9.003-5-1.2	270 Mfg housing		COUNTY TAXABLE VALUE		58,800	
Kuhn Linda J	Massena 1 405801	14,600	TOWN TAXABLE VALUE		58,800	
10125 State Highway 56	ACRES 1.50	58,800	SCHOOL TAXABLE VALUE		58,800	
Massena, NY 13662-3403	EAST-0346841 NRTH-1792262		AG002 Ag Dist #2		.00 MT	
	DEED BOOK 2011 PG-16518		FD022 Louisville Fire Prot		58,800 TO M	
	FULL MARKET VALUE	60,619	WD026 E Louisville Water		.00 UN	
***** 9.003-5-1.31 *****						
10125 SH 56						
9.003-5-1.31	210 1 Family Res - WTRFNT		Basic Star 41854	0	0	0 28,500
Kuhn Linda J	Massena 1 405801	52,000	COUNTY TAXABLE VALUE		187,200	
10125 State Highway 56	355' WF	187,200	TOWN TAXABLE VALUE		187,200	
Massena, NY 13662-3403	FRNT 145.00 DPTH		SCHOOL TAXABLE VALUE		158,700	
	ACRES 33.90 BANK8888209		AG002 Ag Dist #2		.00 MT	
	EAST-0346700 NRTH-1793192		FD022 Louisville Fire Prot		187,200 TO M	
	DEED BOOK 2009 PG-19524		WD026 E Louisville Water		.00 UN	
	FULL MARKET VALUE	192,990				
***** 9.003-5-2.2 *****						
10165 Sh 56						
9.003-5-2.2	210 1 Family Res - WTRFNT		Basic Star 41854	0	0	0 28,500
LaVean Donald J II	Massena 1 405801	17,000	COUNTY TAXABLE VALUE		164,800	
10165 State Highway 56	FRNT 170.00 DPTH 510.00	164,800	TOWN TAXABLE VALUE		164,800	
Massena, NY 13662	EAST-0346314 NRTH-1793816		SCHOOL TAXABLE VALUE		136,300	
	DEED BOOK 2001 PG-7029		FD022 Louisville Fire Prot		164,800 TO M	
	FULL MARKET VALUE	169,897	WD026 E Louisville Water		.00 UN	

STATE OF NEW YORK
COUNTY - St Lawrence
TOWN - Louisville
SWIS - 405289

2 0 1 3 T E N T A T I V E A S S E S S M E N T R O L L
T A X A B L E SECTION OF THE ROLL - 1

PAGE 233
VALUATION DATE-JUL 01, 2012
TAXABLE STATUS DATE-MAR 01, 2013

TAX MAP NUMBER SEQUENCE
UNIFORM PERCENT OF VALUE IS 097.00
UNIFORM PERCENT OF VALUE IS 097.00

TAX MAP PARCEL NUMBER	PROPERTY LOCATION & CLASS	ASSESSMENT	EXEMPTION CODE-----	COUNTY-----	TOWN-----	SCHOOL
CURRENT OWNERS NAME	SCHOOL DISTRICT	LAND	TAX DESCRIPTION	TAXABLE VALUE		
CURRENT OWNERS ADDRESS	PARCEL SIZE/GRID COORD	TOTAL	SPECIAL DISTRICTS	ACCOUNT NO.		

9.003-5-2.11	10169 10175 Sh 56	58	PCT OF VALUE USED FOR EXEMPTION PURPOSES	9.003-5-2.11	*****	*****
LaVean H Marie	455 Dealer-prod. - WTRFNT		Vet - Wart 41121	0	11,400	11,400 0
PO Box 188	Massena 1 405801	39,100	Enhanced S 41834	0	0	0 60,140
Massena, NY 13662	FRNT 189.00 DPTH	134,800	COUNTY TAXABLE VALUE		123,400	
	ACRES 12.90		TOWN TAXABLE VALUE		123,400	
	EAST-0347118 NRTH-1793697		SCHOOL TAXABLE VALUE		74,660	
	DEED BOOK 862 PG-330		AG002 Ag Dist #2		.00	MT
	FULL MARKET VALUE	138,969	FD022 Louisville Fire Prot		134,800	TO M
			WD026 E Louisville Water		.00	UN

9.003-5-2.12	10169 SH 56			9.003-5-2.12	*****	*****
LaVean Patrick A	210 1 Family Res - WTRFNT		COUNTY TAXABLE VALUE		110,000	
LaVean Cynthia A	Massena 1 405801	20,200	TOWN TAXABLE VALUE		110,000	
PO Box 727	FRNT 202.00 DPTH 488.00	110,000	SCHOOL TAXABLE VALUE		110,000	
Massena, NY 13662-0727	BANK8888111		AG002 Ag Dist #2		.00	MT
	EAST-0346421 NRTH-1793949		FD022 Louisville Fire Prot		110,000	TO M
	DEED BOOK 2010 PG-7161		WD026 E Louisville Water		.00	UN
	FULL MARKET VALUE	115,789				

9.003-5-4.1	10181 10193 Sh 56			9.003-5-4.1	*****	*****
Coupal Investors, LLC	330 Vacant comm		COUNTY TAXABLE VALUE		106,800	1- 20-12
13 Wellington Dr	Massena 1 405801	106,800	TOWN TAXABLE VALUE		106,800	
Massena, NY 13662	FRNT 575.00 DPTH	106,800	SCHOOL TAXABLE VALUE		106,800	
	ACRES 12.20		AG002 Ag Dist #2		.00	MT
	EAST-0347526 NRTH-1793982		FD022 Louisville Fire Prot		106,800	TO M
	DEED BOOK 2007 PG-630		WD026 E Louisville Water		.00	UN
	FULL MARKET VALUE	110,103				

9.003-5-6	10163 Sh 56			9.003-5-6	*****	*****
Rush Robert Jr	455 Dealer-prod.		COUNTY TAXABLE VALUE		38,100	1- 12-10
PO Box 406	Massena 1 405801	12,700	TOWN TAXABLE VALUE		38,100	
Massena, NY 13662	FRNT 100.00 DPTH 290.00	38,100	SCHOOL TAXABLE VALUE		38,100	
	EAST-0347712 NRTH-1793264		AG002 Ag Dist #2		.00	MT
	DEED BOOK 2001 PG-21678		FD022 Louisville Fire Prot		38,100	TO M
	FULL MARKET VALUE	39,278	WD026 E Louisville Water		.00	UN

9.003-5-7	10161 Sh 56			9.003-5-7	*****	*****
Rush Robert C Jr	450 Retail srvce		COUNTY TAXABLE VALUE		62,800	1- 71-10
PO Box 406	Massena 1 405801	12,800	TOWN TAXABLE VALUE		62,800	
Massena, NY 13662	FRNT 100.00 DPTH 290.00	62,800	SCHOOL TAXABLE VALUE		62,800	
	EAST-0347643 NRTH-1793178		AG002 Ag Dist #2		.00	MT
	DEED BOOK 1091 PG-57		FD022 Louisville Fire Prot		62,800	TO M
	FULL MARKET VALUE	64,742	WD026 E Louisville Water		.00	UN

STATE OF NEW YORK
COUNTY - St Lawrence
TOWN - Louisville
SWIS - 405289

2 0 1 3 T E N T A T I V E A S S E S S M E N T R O L L
T A X A B L E SECTION OF THE ROLL - 1

PAGE 234
VALUATION DATE-JUL 01, 2012
TAXABLE STATUS DATE-MAR 01, 2013

TAX MAP NUMBER SEQUENCE
UNIFORM PERCENT OF VALUE IS 097.00
UNIFORM PERCENT OF VALUE IS 097.00

TAX MAP PARCEL NUMBER	PROPERTY LOCATION & CLASS	ASSESSMENT	EXEMPTION CODE	COUNTY	TOWN	SCHOOL
CURRENT OWNERS NAME	SCHOOL DISTRICT	LAND	TAX DESCRIPTION	TAXABLE VALUE		
CURRENT OWNERS ADDRESS	PARCEL SIZE/GRID COORD	TOTAL	SPECIAL DISTRICTS			ACCOUNT NO.
***** 9.003-5-8 *****						
9.003-5-8	Sh 56					1- 27-14
Haun Properties Inc	330 Vacant comm		COUNTY TAXABLE VALUE	10,900		
6000 Court Street Rd	Massena 1 405801	10,900	TOWN TAXABLE VALUE	10,900		
Syracuse, NY 13206	ACRES 1.50	10,900	SCHOOL TAXABLE VALUE	10,900		
	EAST-0347580 NRTH-1793012		AG002 Ag Dist #2	.00	MT	
	DEED BOOK 1043 PG-930		FD022 Louisville Fire Prot	10,900	TO M	
	FULL MARKET VALUE	11,237	WD026 E Louisville Water	.00	UN	
***** 9.003-5-9 *****						
9.003-5-9	10149 Sh 56					1-70-15
Haun Properties Inc	449 Other Storag		COUNTY TAXABLE VALUE	164,700		
6000 Court Street Rd	Massena 1 405801	15,800	TOWN TAXABLE VALUE	164,700		
Syracuse, NY 13206	FRNT 166.00 DPTH 250.00	164,700	SCHOOL TAXABLE VALUE	164,700		
	EAST-0347460 NRTH-1792812		AG002 Ag Dist #2	.00	MT	
	DEED BOOK 1034 PG-972		FD022 Louisville Fire Prot	164,700	TO M	
	FULL MARKET VALUE	169,794	WD026 E Louisville Water	.00	UN	
***** 9.003-5-10 *****						
9.003-5-10	10145 Sh 56					1- 52-13
Morris John A	484 1 use sm bld		COUNTY TAXABLE VALUE	87,500		
PO Box 274	Massena 1 405801	12,700	TOWN TAXABLE VALUE	87,500		
Massena, NY 13662	FRNT 100.00 DPTH 250.00	87,500	SCHOOL TAXABLE VALUE	87,500		
	EAST-0347403 NRTH-1792697		AG002 Ag Dist #2	.00	MT	
	DEED BOOK 2005 PG-9587		FD022 Louisville Fire Prot	87,500	TO M	
	FULL MARKET VALUE	90,206	WD026 E Louisville Water	.00	UN	
***** 9.003-5-11 *****						
9.003-5-11	Sh 56					1- 54- 9
MaGinn Richard E	330 Vacant comm		COUNTY TAXABLE VALUE	35,000		
MaGinn Carol L	Massena 1 405801	35,000	TOWN TAXABLE VALUE	35,000		
PO Box 746	ACRES 4.00	35,000	SCHOOL TAXABLE VALUE	35,000		
Massena, NY 13662	EAST-0347208 NRTH-1792508		AG002 Ag Dist #2	.00	MT	
	DEED BOOK 2004 PG-4457		FD022 Louisville Fire Prot	35,000	TO M	
	FULL MARKET VALUE	36,082	WD026 E Louisville Water	.00	UN	
***** 9.003-5-12 *****						
9.003-5-12	10117 Sh 56					1- 40- 6
Newtown Terry J	210 1 Family Res		Basic Star 41854	0	0	28,500
Newtown Tammy J	Massena 1 405801	10,800	COUNTY TAXABLE VALUE	53,000		
PO Box 6424	106x252x182x277	53,000	TOWN TAXABLE VALUE	53,000		
Massena, NY 13662	FRNT 106.00 DPTH 264.00		SCHOOL TAXABLE VALUE	24,500		
	EAST-0347007 NRTH-1792096		AG002 Ag Dist #2	.00	MT	
	DEED BOOK 2008 PG-16188		FD022 Louisville Fire Prot	53,000	TO M	
	FULL MARKET VALUE	54,639	WD026 E Louisville Water	.00	UN	

STATE OF NEW YORK
 COUNTY - St Lawrence
 TOWN - Louisville
 SWIS - 405289

2 0 1 3 T E N T A T I V E A S S E S S M E N T R O L L
 T A X A B L E SECTION OF THE ROLL - 1

PAGE 235
 VALUATION DATE-JUL 01, 2012
 TAXABLE STATUS DATE-MAR 01, 2013

TAX MAP NUMBER SEQUENCE
 UNIFORM PERCENT OF VALUE IS 097.00
 UNIFORM PERCENT OF VALUE IS 097.00

TAX MAP PARCEL NUMBER	PROPERTY LOCATION & CLASS	ASSESSMENT	EXEMPTION CODE-----	COUNTY-----	TOWN-----	SCHOOL
CURRENT OWNERS NAME	SCHOOL DISTRICT	LAND	TAX DESCRIPTION	TAXABLE VALUE		
CURRENT OWNERS ADDRESS	PARCEL SIZE/GRID COORD	TOTAL	SPECIAL DISTRICTS			ACCOUNT NO.
***** 9.003-5-15 *****						
	10164 Sh 56					1- 23- 2
9.003-5-15	484 1 use sm bld		COUNTY TAXABLE VALUE	56,200		
Demane Scott D	Massena 1 405801	20,700	TOWN TAXABLE VALUE	56,200		
Lamare John	FRNT 125.00 DPTH 367.00	56,200	SCHOOL TAXABLE VALUE	56,200		
589 State Route 3	EAST-0347959 NRTH-1792972		AG002 Ag Dist #2	.00 MT		
Plattsburgh, NY 12901-6528	DEED BOOK 2000 PG-4920		FD022 Louisville Fire Prot	56,200 TO M		
	FULL MARKET VALUE	57,938	WD026 E Louisville Water	.00 UN		
***** 9.003-5-16 *****						
	10158A,B Sh 56					1- 58-12.12
9.003-5-16	433 Auto body		Basic Star 41854	0	0	28,500
Moser Richard J Jr	Massena 1 405801	20,700	COUNTY TAXABLE VALUE	205,600		
Moser Louanne	FRNT 150.00 DPTH 378.00	205,600	TOWN TAXABLE VALUE	205,600		
10158 State Highway 56	EAST-0347936 NRTH-1792812		SCHOOL TAXABLE VALUE	177,100		
Massena, NY 13662-3403	DEED BOOK 1017 PG-997		AG002 Ag Dist #2	.00 MT		
	FULL MARKET VALUE	211,959	FD022 Louisville Fire Prot	205,600 TO M		
			WD026 E Louisville Water	.00 UN		
***** 9.003-5-17 *****						
	Sh 56					1- 58-12.3
9.003-5-17	330 Vacant comm		COUNTY TAXABLE VALUE	16,200		
NTB Logistics Inc	Massena 1 405801	16,200	TOWN TAXABLE VALUE	16,200		
58 Riverside Dr	ACRES 14.00	16,200	SCHOOL TAXABLE VALUE	16,200		
Fultonville, NY 12072-1700	EAST-0347643 NRTH-1792290		AG002 Ag Dist #2	.00 MT		
	DEED BOOK 2009 PG-15378		FD022 Louisville Fire Prot	16,200 TO M		
	FULL MARKET VALUE	16,701	WD026 E Louisville Water	.00 UN		
***** 9.003-5-18 *****						
	10113 Sh 56					1- 56- 7
9.003-5-18	210 1 Family Res		Basic Star 41854	0	0	28,500
Rubacha Philip J III	Massena 1 405801	12,900	COUNTY TAXABLE VALUE	84,500		
Fleming Cayla	149x295x295	84,500	TOWN TAXABLE VALUE	84,500		
10113 State Highway 56	FRNT 149.00 DPTH 295.00		SCHOOL TAXABLE VALUE	56,000		
Massena, NY 13662	BANK8888830		AG002 Ag Dist #2	.00 MT		
	EAST-0346967 NRTH-1791924		FD022 Louisville Fire Prot	84,500 TO M		
	DEED BOOK 2007 PG-22034		WD026 E Louisville Water	.00 UN		
	FULL MARKET VALUE	87,113				
***** 9.003-5-19 *****						
	10115 Sh 56					1- 17- 2
9.003-5-19	210 1 Family Res		COUNTY TAXABLE VALUE	26,500		
Post Thomas	Massena 1 405801	9,800	TOWN TAXABLE VALUE	26,500		
57 E Orvis St Apt 2	90x225x50x352	26,500	SCHOOL TAXABLE VALUE	26,500		
Massena, NY 13662-2075	FRNT 90.00 DPTH 253.00		AG002 Ag Dist #2	.00 MT		
	EAST-0346981 NRTH-1792014		FD022 Louisville Fire Prot	26,500 TO M		
	DEED BOOK 2011 PG-17575		WD026 E Louisville Water	.00 UN		
	FULL MARKET VALUE	27,320				

STATE OF NEW YORK
 COUNTY - St Lawrence
 TOWN - Louisville
 SWIS - 405289

2 0 1 3 T E N T A T I V E A S S E S S M E N T R O L L
 T A X A B L E SECTION OF THE ROLL - 1

PAGE 236
 VALUATION DATE-JUL 01, 2012
 TAXABLE STATUS DATE-MAR 01, 2013

TAX MAP NUMBER SEQUENCE
 UNIFORM PERCENT OF VALUE IS 097.00
 UNIFORM PERCENT OF VALUE IS 097.00

TAX MAP PARCEL NUMBER	PROPERTY LOCATION & CLASS	ASSESSMENT	EXEMPTION CODE-----	COUNTY-----	TOWN-----	SCHOOL
CURRENT OWNERS NAME	SCHOOL DISTRICT	LAND	TAX DESCRIPTION	TAXABLE VALUE		
CURRENT OWNERS ADDRESS	PARCEL SIZE/GRID COORD	TOTAL	SPECIAL DISTRICTS			ACCOUNT NO.
***** 9.003-5-20 *****						
10182	Sh 56					1- 49- 7
9.003-5-20	484 1 use sm bld		COUNTY TAXABLE VALUE	78,100		
Booras George Trust	Massena 1 405801	28,100	TOWN TAXABLE VALUE	78,100		
Booras Louise Trust	FRNT 134.00 DPTH	78,100	SCHOOL TAXABLE VALUE	78,100		
PO Box 596	ACRES 1.90		AG002 Ag Dist #2	.00 MT		
Massena, NY 13662	EAST-0348379 NRTH-1793481		FD022 Louisville Fire Prot	78,100 TO M		
	DEED BOOK 1079 PG-572		WD026 E Louisville Water	.00 UN		
	FULL MARKET VALUE	80,515				
***** 9.003-5-21 *****						
10180	Sh 56					1- 51- 8
9.003-5-21	449 Other Storag		COUNTY TAXABLE VALUE	70,900		
MPG Development LLC	Massena 1 405801	18,500	TOWN TAXABLE VALUE	70,900		
861 County Route 39	FRNT 210.00 DPTH 235.00	70,900	SCHOOL TAXABLE VALUE	70,900		
Chase Mills, NY 13621	ACRES 1.20		AG002 Ag Dist #2	.00 MT		
	EAST-0348206 NRTH-1793460		FD022 Louisville Fire Prot	70,900 TO M		
	DEED BOOK 2005 PG-5479		WD026 E Louisville Water	.00 UN		
	FULL MARKET VALUE	73,093				
***** 9.003-5-22 *****						
10174	Sh 56					1- 52- 2
9.003-5-22	449 Other Storag		Business I 47610 0	97,920	97,920	97,920
Heritage Home Inc	Massena 1 405801	28,800	COUNTY TAXABLE VALUE	285,180		
PO Box 746	FRNT 300.00 DPTH	383,100	TOWN TAXABLE VALUE	285,180		
Massena, NY 13662	ACRES 2.50		SCHOOL TAXABLE VALUE	285,180		
	EAST-0348119 NRTH-1793178		AG002 Ag Dist #2	.00 MT		
	DEED BOOK 997 PG-867		FD022 Louisville Fire Prot	383,100 TO M		
	FULL MARKET VALUE	394,948	WD026 E Louisville Water	.00 UN		
***** 9.003-5-23 *****						
10211	Sh 56					
9.003-5-23	432 Gas station		COUNTY TAXABLE VALUE	315,700		
Stewart's Ice Cream Co Inc	Massena 1 405801	150,000	TOWN TAXABLE VALUE	315,700		
PO Box 435	FRNT 293.00 DPTH	315,700	SCHOOL TAXABLE VALUE	315,700		
Saratoga Springs, NY 12866	ACRES 1.30		FD022 Louisville Fire Prot	315,700 TO M		
	EAST-0346995 NRTH-1791998		WD026 E Louisville Water	.00 UN		
	DEED BOOK 1118 PG-364					
	FULL MARKET VALUE	325,464				
***** 9.003-5-24 *****						
10202	Sh 56					1- 52- 3.1
9.003-5-24	455 Dealer-prod.		COUNTY TAXABLE VALUE	80,500		
Gramuglia Thomas	Massena 1 405801	28,700	TOWN TAXABLE VALUE	80,500		
12 Serra Ln	FRNT 400.00 DPTH	80,500	SCHOOL TAXABLE VALUE	80,500		
Massena, NY 13662-1644	ACRES 2.00		AG002 Ag Dist #2	.00 MT		
	EAST-0348422 NRTH-1793784		FD022 Louisville Fire Prot	80,500 TO M		
	DEED BOOK 2012 PG-16169		WD026 E Louisville Water	.00 UN		
	FULL MARKET VALUE	82,990				

STATE OF NEW YORK
COUNTY - St Lawrence
TOWN - Louisville
SWIS - 405289

2 0 1 3 T E N T A T I V E A S S E S S M E N T R O L L
T A X A B L E SECTION OF THE ROLL - 1

PAGE 237
VALUATION DATE-JUL 01, 2012
TAXABLE STATUS DATE-MAR 01, 2013

TAX MAP NUMBER SEQUENCE
UNIFORM PERCENT OF VALUE IS 097.00
UNIFORM PERCENT OF VALUE IS 097.00

TAX MAP PARCEL NUMBER	PROPERTY LOCATION & CLASS	ASSESSMENT	EXEMPTION CODE	COUNTY	TOWN	SCHOOL
CURRENT OWNERS NAME	SCHOOL DISTRICT	LAND	TAX DESCRIPTION	TAXABLE VALUE		
CURRENT OWNERS ADDRESS	PARCEL SIZE/GRID COORD	TOTAL	SPECIAL DISTRICTS			ACCOUNT NO.
***** 9.003-6-1 *****						
9.003-6-1	1 Old Farm Circle/pvt					
Hoot Owl Express Inc	311 Res vac land		COUNTY TAXABLE VALUE	7,300		
35 N Main St	Massena 1 405801	7,300	TOWN TAXABLE VALUE	7,300		
Massena, NY 13662	FRNT 255.00 DPTH 302.00	7,300	SCHOOL TAXABLE VALUE	7,300		
	EAST-0346646 NRTH-1796289		AG002 Ag Dist #2	.00	MT	
	DEED BOOK 1105 PG-31		FD022 Louisville Fire Prot	7,300	TO M	
	FULL MARKET VALUE	7,526	WD026 E Louisville Water	.00	UN	
***** 9.003-6-2 *****						
9.003-6-2	3 Old Farm Circle/pvt					
Hoot Owl Express Inc	311 Res vac land		COUNTY TAXABLE VALUE	6,500		
35 N Main St	Massena 1 405801	6,500	TOWN TAXABLE VALUE	6,500		
Massena, NY 13662	FRNT 201.00 DPTH 200.00	6,500	SCHOOL TAXABLE VALUE	6,500		
	EAST-0346777 NRTH-1796117		AG002 Ag Dist #2	.00	MT	
	DEED BOOK 1105 PG-31		FD022 Louisville Fire Prot	6,500	TO M	
	FULL MARKET VALUE	6,701	WD026 E Louisville Water	.00	UN	
***** 9.003-6-3.1 *****						
9.003-6-3.1	5 Old Farm Circle/pvt					
Owen Dorie McGrath	210 1 Family Res - WTRFNT		Enhanced S 41834	0		60,140
Jabaut Kimberly Ann	Massena 1 405801	36,700	COUNTY TAXABLE VALUE	287,500		
7117 Tolman Dr	ACRES 3.70	287,500	TOWN TAXABLE VALUE	287,500		
Cicero, NY 13039-9742	EAST-0347033 NRTH-1795952		SCHOOL TAXABLE VALUE	227,360		
	DEED BOOK 2013 PG-2522		AG002 Ag Dist #2	.00	MT	
	FULL MARKET VALUE	296,392	FD022 Louisville Fire Prot	287,500	TO M	
			WD026 E Louisville Water	.00	UN	
PRIOR OWNER ON 3/01/2013						
McGrath Alan J (LU)						
***** 9.003-6-4 *****						
9.003-6-4	7 Old Farm Circle/pvt					
O'Connell David A	210 1 Family Res - WTRFNT		Basic Star 41854	0		28,500
O'Connell Patricia	Massena 1 405801	29,700	COUNTY TAXABLE VALUE	215,500		
7 Old Farm Cir	FRNT 155.00 DPTH 330.00	215,500	TOWN TAXABLE VALUE	215,500		
Massena, NY 13662	EAST-0346966 NRTH-1795708		SCHOOL TAXABLE VALUE	187,000		
	DEED BOOK 2000 PG-9007		AG002 Ag Dist #2	.00	MT	
	FULL MARKET VALUE	222,165	FD022 Louisville Fire Prot	215,500	TO M	
			WD026 E Louisville Water	.00	UN	
***** 9.003-6-5 *****						
9.003-6-5	9 Old Farm Circle/pvt					
Mauk Vernon C	210 1 Family Res - WTRFNT		Enhanced S 41834	0		60,140
Mauk Elizabeth P	Massena 1 405801	36,000	COUNTY TAXABLE VALUE	163,700		
9 Old Farm Cir	FRNT 237.00 DPTH 470.00	163,700	TOWN TAXABLE VALUE	163,700		
Massena, NY 13662	EAST-0346917 NRTH-1795504		SCHOOL TAXABLE VALUE	103,560		
	DEED BOOK 1999 PG-25558		AG002 Ag Dist #2	.00	MT	
	FULL MARKET VALUE	168,763	FD022 Louisville Fire Prot	163,700	TO M	
			WD026 E Louisville Water	.00	UN	

STATE OF NEW YORK
 COUNTY - St Lawrence
 TOWN - Louisville
 SWIS - 405289

2 0 1 3 T E N T A T I V E A S S E S S M E N T R O L L
 T A X A B L E SECTION OF THE ROLL - 1

PAGE 238
 VALUATION DATE-JUL 01, 2012
 TAXABLE STATUS DATE-MAR 01, 2013

TAX MAP NUMBER SEQUENCE
 UNIFORM PERCENT OF VALUE IS 097.00
 UNIFORM PERCENT OF VALUE IS 097.00

TAX MAP PARCEL NUMBER	PROPERTY LOCATION & CLASS	ASSESSMENT	EXEMPTION CODE-----	COUNTY-----	TOWN-----	SCHOOL
CURRENT OWNERS NAME	SCHOOL DISTRICT	LAND	TAX DESCRIPTION	TAXABLE VALUE		
CURRENT OWNERS ADDRESS	PARCEL SIZE/GRID COORD	TOTAL	SPECIAL DISTRICTS			ACCOUNT NO.
***** 9.003-6-6 *****						
9.003-6-6	11 Old Farm Circle/pvt					
Clookey Richard F	210 1 Family Res - WTRFNT		Vet - Comb 41131	0	19,000	19,000 0
Clookey Helen D	Massena 1 405801	30,000	Enhanced S 41834	0	0	0 60,140
11 Old Farm Cir	FRNT 160.00 DPTH 422.00	157,700	COUNTY TAXABLE VALUE		138,700	
Massena, NY 13662	EAST-0346761 NRTH-1795373		TOWN TAXABLE VALUE		138,700	
	DEED BOOK 2003 PG-7897		SCHOOL TAXABLE VALUE		97,560	
	FULL MARKET VALUE	162,577	AG002 Ag Dist #2		.00 MT	
			FD022 Louisville Fire Prot		157,700 TO M	
			WD026 E Louisville Water		.00 UN	
***** 9.003-6-7 *****						
9.003-6-7	13 Old Farm Circle/pvt					
Kirwan Marie T	210 1 Family Res - WTRFNT		Enhanced S 41834	0	0	0 60,140
13 Old Farm Cir	Massena 1 405801	35,500	COUNTY TAXABLE VALUE		178,900	
Massena, NY 13662	FRNT 160.00 DPTH	178,900	TOWN TAXABLE VALUE		178,900	
	ACRES 1.90		SCHOOL TAXABLE VALUE		118,760	
	EAST-0346614 NRTH-1795242		AG002 Ag Dist #2		.00 MT	
	DEED BOOK 1999 PG-17795		FD022 Louisville Fire Prot		178,900 TO M	
	FULL MARKET VALUE	184,433	WD026 E Louisville Water		.00 UN	
***** 9.003-6-8 *****						
9.003-6-8	15 Old Farm Circle/pvt					
LaCourse Timmie	210 1 Family Res - WTRFNT		Basic Star 41854	0	0	0 28,500
15 Old Farm Cir	Massena 1 405801	34,500	COUNTY TAXABLE VALUE		201,800	
Massena, NY 13662	FRNT 205.00 DPTH 444.00	201,800	TOWN TAXABLE VALUE		201,800	
	EAST-0346474 NRTH-1795103		SCHOOL TAXABLE VALUE		173,300	
	DEED BOOK 2006 PG-11631		AG002 Ag Dist #2		.00 MT	
	FULL MARKET VALUE	208,041	FD022 Louisville Fire Prot		201,800 TO M	
			WD026 E Louisville Water		.00 UN	
***** 9.003-6-9 *****						
9.003-6-9	17 Old Farm Circle/pvt					
Mast Kathryn A	210 1 Family Res - WTRFNT		Basic Star 41854	0	0	0 28,500
Mast Peter D	Massena 1 405801	30,500	COUNTY TAXABLE VALUE		177,800	
17 Old Farm Cir	FRNT 160.00 DPTH	177,800	TOWN TAXABLE VALUE		177,800	
Massena, NY 13662-4128	ACRES 2.10		SCHOOL TAXABLE VALUE		149,300	
	EAST-0346335 NRTH-1795013		AG002 Ag Dist #2		.00 MT	
	DEED BOOK 2011 PG-9307		FD022 Louisville Fire Prot		177,800 TO M	
	FULL MARKET VALUE	183,299	WD026 E Louisville Water		.00 UN	
***** 9.003-6-11.1 *****						
9.003-6-11.1	19 Old Farm Circle/pvt					
Sullivan Roger	210 1 Family Res - WTRFNT		Basic Star 41854	0	0	0 28,500
PO Box 184	Massena 1 405801	44,400	COUNTY TAXABLE VALUE		322,000	
Massena, NY 13662-0184	FRNT 317.00 DPTH 538.00	322,000	TOWN TAXABLE VALUE		322,000	
	ACRES 9.50		SCHOOL TAXABLE VALUE		293,500	
	EAST-0345876 NRTH-1794726		AG002 Ag Dist #2		.00 MT	
	DEED BOOK 1109 PG-535		FD022 Louisville Fire Prot		322,000 TO M	
	FULL MARKET VALUE	331,959	WD026 E Louisville Water		.00 UN	

STATE OF NEW YORK
 COUNTY - St Lawrence
 TOWN - Louisville
 SWIS - 405289

2 0 1 3 T E N T A T I V E A S S E S S M E N T R O L L
 T A X A B L E SECTION OF THE ROLL - 1

PAGE 239
 VALUATION DATE-JUL 01, 2012
 TAXABLE STATUS DATE-MAR 01, 2013

TAX MAP NUMBER SEQUENCE
 UNIFORM PERCENT OF VALUE IS 097.00
 UNIFORM PERCENT OF VALUE IS 097.00

TAX MAP PARCEL NUMBER	PROPERTY LOCATION & CLASS	ASSESSMENT	EXEMPTION CODE-----	COUNTY-----	TOWN-----	SCHOOL
CURRENT OWNERS NAME	SCHOOL DISTRICT	LAND	TAX DESCRIPTION	TAXABLE VALUE		
CURRENT OWNERS ADDRESS	PARCEL SIZE/GRID COORD	TOTAL	SPECIAL DISTRICTS			ACCOUNT NO.
***** 9.003-6-12.1 *****						
24	Old Farm Circle/pvt					
9.003-6-12.1	210 1 Family Res		Basic Star 41854	0	0	0 28,500
Sears Charles	Massena 1 405801	30,000	COUNTY TAXABLE VALUE		228,600	
24 Old Farm Cir	FRNT 392.00 DPTH 360.00	228,600	TOWN TAXABLE VALUE		228,600	
Massena, NY 13662	EAST-0345478 NRTH-1795141		SCHOOL TAXABLE VALUE		200,100	
	DEED BOOK 2005 PG-9335		AG002 Ag Dist #2		.00 MT	
	FULL MARKET VALUE	235,670	FD022 Louisville Fire Prot		228,600 TO M	
			WD026 E Louisville Water		.00 UN	
***** 9.003-6-13.111 *****						
16	Old Farm Circle/pvt					
9.003-6-13.111	210 1 Family Res		RPTL466_f 41690	0	2,850	2,850 2,850
Smythe Geoffrey	Massena 1 405801	20,000	Basic Star 41854	0	0	0 28,500
Smythe Jane	FRNT 234.00 DPTH 407.00	156,800	COUNTY TAXABLE VALUE		153,950	
16 Old Farm Cir	EAST-0346166 NRTH-1795490		TOWN TAXABLE VALUE		153,950	
Massena, NY 13662-2434	DEED BOOK 2009 PG-15994		SCHOOL TAXABLE VALUE		125,450	
	FULL MARKET VALUE	161,649	AG002 Ag Dist #2		.00 MT	
			FD022 Louisville Fire Prot		156,800 TO M	
			WD026 E Louisville Water		.00 UN	
***** 9.003-6-13.112 *****						
20	Old Farm Circle/pvt					
9.003-6-13.112	311 Res vac land		COUNTY TAXABLE VALUE		10,000	
Sears Charles	Massena 1 405801	10,000	TOWN TAXABLE VALUE		10,000	
24 Old Farm Circle	FRNT 207.00 DPTH 362.00	10,000	SCHOOL TAXABLE VALUE		10,000	
Massena, NY 13662-4132	EAST-0345800 NRTH-1795283		AG002 Ag Dist #2		.00 MT	
	DEED BOOK 2009 PG-7132		FD022 Louisville Fire Prot		10,000 TO M	
	FULL MARKET VALUE	10,309	WD026 E Louisville Water		.00 UN	
***** 9.003-6-13.113 *****						
18	Old Farm Circle/pvt					
9.003-6-13.113	210 1 Family Res		COUNTY TAXABLE VALUE		240,000	
Hazelton Jeremiah	Massena 1 405801	20,000	TOWN TAXABLE VALUE		240,000	
Hazelton Kylie	FRNT 232.00 DPTH 409.00	240,000	SCHOOL TAXABLE VALUE		240,000	
18 Old Farm Cir	EAST-0345972 NRTH-1795382		AG002 Ag Dist #2		.00 MT	
Massena, NY 13662-4132	DEED BOOK 2009 PG-11605		FD022 Louisville Fire Prot		240,000 TO M	
	FULL MARKET VALUE	247,423	WD026 E Louisville Water		.00 UN	
***** 9.003-6-17 *****						
12	Old Farm Circle/pvt					
9.003-6-17	312 Vac w/imprv		COUNTY TAXABLE VALUE		70,600	
Helmer Michael	Massena 1 405801	12,600	TOWN TAXABLE VALUE		70,600	
Helmer Toni	FRNT 255.00 DPTH	70,600	SCHOOL TAXABLE VALUE		70,600	
8 Old Farm Cir	ACRES 2.10		AG002 Ag Dist #2		.00 MT	
Massena, NY 13662-4132	EAST-0346351 NRTH-1795610		FD022 Louisville Fire Prot		70,600 TO M	
	DEED BOOK 2011 PG-9673		WD026 E Louisville Water		.00 UN	
	FULL MARKET VALUE	72,784				

STATE OF NEW YORK
 COUNTY - St Lawrence
 TOWN - Louisville
 SWIS - 405289

2 0 1 3 T E N T A T I V E A S S E S S M E N T R O L L
 T A X A B L E SECTION OF THE ROLL - 1

PAGE 240
 VALUATION DATE-JUL 01, 2012
 TAXABLE STATUS DATE-MAR 01, 2013

TAX MAP NUMBER SEQUENCE
 UNIFORM PERCENT OF VALUE IS 097.00
 UNIFORM PERCENT OF VALUE IS 097.00

TAX MAP PARCEL NUMBER	PROPERTY LOCATION & CLASS	ASSESSMENT	EXEMPTION CODE-----	COUNTY-----	TOWN-----	SCHOOL
CURRENT OWNERS NAME	SCHOOL DISTRICT	LAND	TAX DESCRIPTION	TAXABLE VALUE		
CURRENT OWNERS ADDRESS	PARCEL SIZE/GRID COORD	TOTAL	SPECIAL DISTRICTS			ACCOUNT NO.
***** 9.003-6-18 *****						
8	Old Farm Circle/pvt					
9.003-6-18	210 1 Family Res		Basic Star 41854	0	0	28,500
Helmer Michael	Massena 1 405801	20,000	COUNTY TAXABLE VALUE		157,000	
Helmer Toni	FRNT 266.00 DPTH 372.00	157,000	TOWN TAXABLE VALUE		157,000	
8 Old Farm Cir	BANK8888111		SCHOOL TAXABLE VALUE		128,500	
Massena, NY 13662-4132	EAST-0346523 NRTH-1795749		AG002 Ag Dist #2		.00 MT	
	DEED BOOK 2011 PG-9673		FD022 Louisville Fire Prot		157,000 TO M	
	FULL MARKET VALUE	161,856	WD026 E Louisville Water		.00 UN	
***** 9.003-6-19.1 *****						
2, 4	Old Farm Circle/pvt					
9.003-6-19.1	210 1 Family Res		Vet - Comb 41131	0	19,000	0
Cote Gerard	Massena 1 405801	35,000	Enhanced S 41834	0	0	60,140
Cote Reathel	Sub Lot 1 and 2	198,800	COUNTY TAXABLE VALUE		179,800	
4 Old Farm Circle Cir	FRNT 619.00 DPTH 198.00		TOWN TAXABLE VALUE		179,800	
Massena, NY 13662	EAST-0346553 NRTH-1796015		SCHOOL TAXABLE VALUE		138,660	
	DEED BOOK 2005 PG-13278		AG002 Ag Dist #2		.00 MT	
	FULL MARKET VALUE	204,948	FD022 Louisville Fire Prot		198,800 TO M	
			WD026 E Louisville Water		.00 UN	
***** 9.003-6-21.1 *****						
150,160	Sh 37B					
9.003-6-21.1	220 2 Family Res - WTRFNT		COUNTY TAXABLE VALUE		83,300	
Hoot Owl Express Inc	Massena 1 405801	59,600	TOWN TAXABLE VALUE		83,300	
35 N Main St	FRNT 277.00 DPTH 949.00	83,300	SCHOOL TAXABLE VALUE		83,300	
Massena, NY 13662	ACRES 8.30		AG002 Ag Dist #2		.00 MT	
	EAST-0347192 NRTH-1796233		FD022 Louisville Fire Prot		83,300 TO M	
	DEED BOOK 1105 PG-35		WD026 E Louisville Water		.00 UN	
	FULL MARKET VALUE	85,876				

STATE OF NEW YORK
 COUNTY - St Lawrence
 TOWN - Louisville
 SWIS - 405289

2 0 1 3 T E N T A T I V E A S S E S S M E N T R O L L
 T A X A B L E SECTION OF THE ROLL - 1
 M A P S E C T I O N - 009
 S U B - S E C T I O N - 003
 UNIFORM PERCENT OF VALUE IS 097.00

PAGE 241
 VALUATION DATE-JUL 01, 2012
 TAXABLE STATUS DATE-MAR 01, 2013
 RPS150/V04/L015
 CURRENT DATE 4/22/2013

*** S P E C I A L D I S T R I C T S U M M A R Y ***

CODE	DISTRICT NAME	TOTAL PARCELS	EXTENSION TYPE	EXTENSION VALUE	AD VALOREM VALUE	EXEMPT AMOUNT	TAXABLE VALUE
AG002	Ag Dist #2	77	MOVTAX				
FD022	Louisville Fir	148	TOTAL M		13896,300		13896,300
WD026	E Louisville W	144	UNITS				
WD028	Water District	4	FEE				

*** S C H O O L D I S T R I C T S U M M A R Y ***

CODE	DISTRICT NAME	TOTAL PARCELS	ASSESSED LAND	ASSESSED TOTAL	EXEMPT AMOUNT	TOTAL TAXABLE	STAR AMOUNT	STAR TAXABLE
405801	Massena 1	148	3451,600	13896,300	215,630	13680,670	2104,710	11575,960
	S U B - T O T A L	148	3451,600	13896,300	215,630	13680,670	2104,710	11575,960
	T O T A L	148	3451,600	13896,300	215,630	13680,670	2104,710	11575,960

*** S Y S T E M C O D E S S U M M A R Y ***

NO SYSTEM EXEMPTIONS AT THIS LEVEL

*** E X E M P T I O N S U M M A R Y ***

CODE	DESCRIPTION	TOTAL PARCELS	COUNTY	TOWN	SCHOOL
41111	Vet Pro Ra	2	59,136	59,136	
41121	Vet - Wart	7	63,975	63,975	
41131	Vet - Comb	5	87,575	87,575	
41161	CW_15_VET/	2	22,800	22,800	
41690	RPTL466_f	1	2,850	2,850	2,850
41800	Aged - All	1	21,607	21,607	34,850
41802	Aged - Cou	1	6,945		
41803	Aged - Tow	1		17,363	
41834	Enhanced S	14			770,210
41854	Basic Star	47			1334,500
47610	Business I	2	177,930	177,930	177,930

STATE OF NEW YORK
 COUNTY - St Lawrence
 TOWN - Louisville
 SWIS - 405289

2 0 1 3 T E N T A T I V E A S S E S S M E N T R O L L
 T A X A B L E SECTION OF THE ROLL - 1
 M A P S E C T I O N - 009
 S U B - S E C T I O N - 003
 UNIFORM PERCENT OF VALUE IS 097.00

PAGE 242
 VALUATION DATE-JUL 01, 2012
 TAXABLE STATUS DATE-MAR 01, 2013
 RPS150/V04/L015
 CURRENT DATE 4/22/2013

*** E X E M P T I O N S U M M A R Y ***

CODE	DESCRIPTION	TOTAL PARCELS	COUNTY	TOWN	SCHOOL
	T O T A L	83	442,818	453,236	2320,340

*** G R A N D T O T A L S ***

ROLL SEC	DESCRIPTION	TOTAL PARCELS	ASSESSED LAND	ASSESSED TOTAL	TAXABLE COUNTY	TAXABLE TOWN	TAXABLE SCHOOL	STAR TAXABLE
1	TAXABLE	148	3451,600	13896,300	13453,482	13443,064	13680,670	11575,960

STATE OF NEW YORK
 COUNTY - St Lawrence
 TOWN - Louisville
 SWIS - 405289

2 0 1 3 T E N T A T I V E A S S E S S M E N T R O L L
 T A X A B L E SECTION OF THE ROLL - 1

PAGE 243
 VALUATION DATE-JUL 01, 2012
 TAXABLE STATUS DATE-MAR 01, 2013

TAX MAP NUMBER SEQUENCE
 UNIFORM PERCENT OF VALUE IS 097.00
 UNIFORM PERCENT OF VALUE IS 097.00

TAX MAP PARCEL NUMBER	PROPERTY LOCATION & CLASS	ASSESSMENT	EXEMPTION CODE-----	COUNTY-----	TOWN-----	SCHOOL
CURRENT OWNERS NAME	SCHOOL DISTRICT	LAND	TAX DESCRIPTION	TAXABLE VALUE		
CURRENT OWNERS ADDRESS	PARCEL SIZE/GRID COORD	TOTAL	SPECIAL DISTRICTS			ACCOUNT NO.
***** 9.004-2-13.41 *****						
9.004-2-13.41	Sh 37					1- 58-12.41
Gramuglia Thomas	322 Rural vac>10		COUNTY TAXABLE VALUE	15,200		
12 Serra Ln	Massena 1 405801	15,200	TOWN TAXABLE VALUE	15,200		
Massena, NY 13662-1644	FRNT 957.00 DPTH	15,200	SCHOOL TAXABLE VALUE	15,200		
	ACRES 10.70		AG002 Ag Dist #2	.00 MT		
	EAST-0349552 NRTH-1793056		FD022 Louisville Fire Prot	15,200 TO M		
	DEED BOOK 2012 PG-16169		WD026 E Louisville Water	.00 UN		
	FULL MARKET VALUE	15,670				
***** 9.004-2-13.42 *****						
9.004-2-13.42	Sh 37					1-58-12.42
Gramuglia Thomas	311 Res vac land		COUNTY TAXABLE VALUE	14,200		
12 Serra Ln	Massena 1 405801	14,200	TOWN TAXABLE VALUE	14,200		
Massena, NY 13662-1644	ACRES 7.60	14,200	SCHOOL TAXABLE VALUE	14,200		
	EAST-0348985 NRTH-1793503		AG002 Ag Dist #2	.00 MT		
	DEED BOOK 2012 PG-16169		FD022 Louisville Fire Prot	14,200 TO M		
	FULL MARKET VALUE	14,639	WD026 E Louisville Water	.00 UN		
***** 9.004-2-13.111 *****						
9.004-2-13.111	10168 Sh 56					1- 58-12.11
Gramuglia Thomas	330 Vacant comm		COUNTY TAXABLE VALUE	14,100		
12 Serra Ln	Massena 1 405801	14,100	TOWN TAXABLE VALUE	14,100		
Massena, NY 13662-1644	FRNT 66.00 DPTH	14,100	SCHOOL TAXABLE VALUE	14,100		
	ACRES 7.90		AG002 Ag Dist #2	.00 MT		
	EAST-0348530 NRTH-1793157		FD022 Louisville Fire Prot	14,100 TO M		
	DEED BOOK 2012 PG-16169		WD026 E Louisville Water	.00 UN		
	FULL MARKET VALUE	14,536				
***** 9.004-2-16 *****						
9.004-2-16	Off Sh 37					1-58-12
Gramuglia Thomas	105 Vac farmland		COUNTY TAXABLE VALUE	29,700		
12 Serra Ln	Massena 1 405801	29,700	TOWN TAXABLE VALUE	29,700		
Massena, NY 13662-1644	ACRES 74.70	29,700	SCHOOL TAXABLE VALUE	29,700		
	EAST-0348964 NRTH-1792190		AG002 Ag Dist #2	.00 MT		
	DEED BOOK 2012 PG-16169		FD022 Louisville Fire Prot	29,700 TO M		
	FULL MARKET VALUE	30,619	WD026 E Louisville Water	.00 UN		
***** 9.004-3-1.2 *****						
9.004-3-1.2	246 Andrews St					
Canales Luis I	210 1 Family Res - WTRFNT		Vet - Wart 41121	0	11,400	11,400 0
Daye Suzanne	Massena 1 405801	44,000	COUNTY TAXABLE VALUE	472,600		
246 Andrews St	ACRES 5.50	484,000	TOWN TAXABLE VALUE	472,600		
Massena, NY 13662	EAST-0348996 NRTH-1796528		SCHOOL TAXABLE VALUE	484,000		
	DEED BOOK 2000 PG-12338		FD022 Louisville Fire Prot	484,000 TO M		
	FULL MARKET VALUE	498,969	WD026 E Louisville Water	.00 UN		

STATE OF NEW YORK
 COUNTY - St Lawrence
 TOWN - Louisville
 SWIS - 405289

2 0 1 3 T E N T A T I V E A S S E S S M E N T R O L L
 T A X A B L E SECTION OF THE ROLL - 1

PAGE 244
 VALUATION DATE-JUL 01, 2012
 TAXABLE STATUS DATE-MAR 01, 2013

TAX MAP NUMBER SEQUENCE
 UNIFORM PERCENT OF VALUE IS 097.00
 UNIFORM PERCENT OF VALUE IS 097.00

TAX MAP PARCEL NUMBER	PROPERTY LOCATION & CLASS	ASSESSMENT	EXEMPTION CODE-----	COUNTY-----	TOWN-----	SCHOOL
CURRENT OWNERS NAME	SCHOOL DISTRICT	LAND	TAX DESCRIPTION	TAXABLE VALUE		
CURRENT OWNERS ADDRESS	PARCEL SIZE/GRID COORD	TOTAL	SPECIAL DISTRICTS			ACCOUNT NO.
***** 9.004-3-1.11 *****						
	Andrews St					1- 58-10
9.004-3-1.11	322 Rural vac>10 - WTRFNT		COUNTY TAXABLE VALUE	51,800		
Daye Ann P	Massena 1 405801	51,800	TOWN TAXABLE VALUE	51,800		
11 Coventry Dr	FRNT 93.00 DPTH	51,800	SCHOOL TAXABLE VALUE	51,800		
Massena, NY 13662	ACRES 119.90		FD022 Louisville Fire Prot	51,800 TO M		
	EAST-0349158 NRTH-1795968		WD026 E Louisville Water	.00 UN		
	DEED BOOK 964 PG-551					
	FULL MARKET VALUE	53,402				
***** 9.004-4-2.1 *****						
	Cr 40					1- 77-13
9.004-4-2.1	330 Vacant comm		COUNTY TAXABLE VALUE	22,700		
Hampton Roger E & William	Massena 1 405801	22,700	TOWN TAXABLE VALUE	22,700		
Joiner Hampton Janie B	ACRES 26.10	22,700	SCHOOL TAXABLE VALUE	22,700		
702 Lake Hills Dr	EAST-0352798 NRTH-1792413		FD022 Louisville Fire Prot	22,700 TO M		
Trenton, GA 30752	DEED BOOK 2002 PG-19720		WD032 E Lsvle WD #3	.00 MT		
	FULL MARKET VALUE	23,402				
***** 9.004-4-4 *****						
	Sh 37					
9.004-4-4	322 Rural vac>10		COUNTY TAXABLE VALUE	14,200		
Levy Elizabeth A	Massena 1 405801	14,200	TOWN TAXABLE VALUE	14,200		
19084 County Route 2, RR1	ACRES 33.50 BANK1111111	14,200	SCHOOL TAXABLE VALUE	14,200		
Cornwall, ON, Canada	EAST-0352016 NRTH-1791795		FD022 Louisville Fire Prot	14,200 TO M		
	DEED BOOK 2011 PG-5250		WD032 E Lsvle WD #3	.00 MT		
	FULL MARKET VALUE	14,639				

STATE OF NEW YORK
 COUNTY - St Lawrence
 TOWN - Louisville
 SWIS - 405289

2 0 1 3 T E N T A T I V E A S S E S S M E N T R O L L
 T A X A B L E SECTION OF THE ROLL - 1
 M A P S E C T I O N - 009
 S U B - S E C T I O N - 004
 UNIFORM PERCENT OF VALUE IS 097.00

PAGE 245
 VALUATION DATE-JUL 01, 2012
 TAXABLE STATUS DATE-MAR 01, 2013
 RPS150/V04/L015
 CURRENT DATE 4/22/2013

*** S P E C I A L D I S T R I C T S U M M A R Y ***

CODE	DISTRICT NAME	TOTAL PARCELS	EXTENSION TYPE	EXTENSION VALUE	AD VALOREM VALUE	EXEMPT AMOUNT	TAXABLE VALUE
AG002	Ag Dist #2	4	MOVTAX				
FD022	Louisville Fir	8	TOTAL M		645,900		645,900
WD026	E Louisville W	6	UNITS				
WD032	E Lsvle WD #3	2	MOVTAX				

*** S C H O O L D I S T R I C T S U M M A R Y ***

CODE	DISTRICT NAME	TOTAL PARCELS	ASSESSED LAND	ASSESSED TOTAL	EXEMPT AMOUNT	TOTAL TAXABLE	STAR AMOUNT	STAR TAXABLE
405801	Massena 1	8	205,900	645,900		645,900		645,900
	S U B - T O T A L	8	205,900	645,900		645,900		645,900
	T O T A L	8	205,900	645,900		645,900		645,900

*** S Y S T E M C O D E S S U M M A R Y ***

NO SYSTEM EXEMPTIONS AT THIS LEVEL

*** E X E M P T I O N S U M M A R Y ***

CODE	DESCRIPTION	TOTAL PARCELS	COUNTY	TOWN	SCHOOL
41121	Vet - Wart	1	11,400	11,400	
	T O T A L	1	11,400	11,400	

STATE OF NEW YORK
COUNTY - St Lawrence
TOWN - Louisville
SWIS - 405289

2 0 1 3 T E N T A T I V E A S S E S S M E N T R O L L
T A X A B L E SECTION OF THE ROLL - 1
M A P S E C T I O N - 009
S U B - S E C T I O N - 004
UNIFORM PERCENT OF VALUE IS 097.00

PAGE 246
VALUATION DATE-JUL 01, 2012
TAXABLE STATUS DATE-MAR 01, 2013
RPS150/V04/L015
CURRENT DATE 4/22/2013

*** G R A N D T O T A L S ***

ROLL SEC	DESCRIPTION	TOTAL PARCELS	ASSESSED LAND	ASSESSED TOTAL	TAXABLE COUNTY	TAXABLE TOWN	TAXABLE SCHOOL	STAR TAXABLE
1	TAXABLE	8	205,900	645,900	634,500	634,500	645,900	645,900

STATE OF NEW YORK
 COUNTY - St Lawrence
 TOWN - Louisville
 SWIS - 405289

2 0 1 3 T E N T A T I V E A S S E S S M E N T R O L L
 T A X A B L E SECTION OF THE ROLL - 1

PAGE 247
 VALUATION DATE-JUL 01, 2012
 TAXABLE STATUS DATE-MAR 01, 2013

TAX MAP NUMBER SEQUENCE
 UNIFORM PERCENT OF VALUE IS 097.00
 UNIFORM PERCENT OF VALUE IS 097.00

TAX MAP PARCEL NUMBER	PROPERTY LOCATION & CLASS	ASSESSMENT	EXEMPTION CODE-----	COUNTY-----	TOWN-----	SCHOOL
CURRENT OWNERS NAME	SCHOOL DISTRICT	LAND	TAX DESCRIPTION	TAXABLE VALUE		
CURRENT OWNERS ADDRESS	PARCEL SIZE/GRID COORD	TOTAL	SPECIAL DISTRICTS	ACCOUNT NO.		
***** 9.048-1-1 *****						
9.048-1-1	334 Kingsley Rd 270 Mfg housing		Basic Star 41854	0	0	1- 34- 7 28,500
Runions Christopher A	Massena 1 405801	11,100	COUNTY TAXABLE VALUE		83,500	
Northrop Jennifer L	FRNT 150.00 DPTH 150.00	83,500	TOWN TAXABLE VALUE		83,500	
334 Kingsley Rd	EAST-0347041 NRTH-1801124		SCHOOL TAXABLE VALUE		55,000	
Massena, NY 13662-1351	DEED BOOK 2011 PG-9879		FD022 Louisville Fire Prot		83,500 TO M	
	FULL MARKET VALUE	86,082	WD026 E Louisville Water		.00 UN	
***** 9.048-1-3 *****						
9.048-1-3	159 CR 43 210 1 Family Res		Basic Star 41854	0	0	1- 76-11 28,500
Monacelli Mark J	Massena 1 405801	23,400	COUNTY TAXABLE VALUE		59,500	
159 County Route 43	FRNT 200.00 DPTH 270.00	59,500	TOWN TAXABLE VALUE		59,500	
Massena, NY 13662	BANK8888870		SCHOOL TAXABLE VALUE		31,000	
	EAST-0347110 NRTH-1801715		FD022 Louisville Fire Prot		59,500 TO M	
	DEED BOOK 2008 PG-8731		WD026 E Louisville Water		.00 UN	
	FULL MARKET VALUE	61,340				
***** 9.048-1-4 *****						
9.048-1-4	161 Cr 43 210 1 Family Res		CW_15_VET/ 41161	0	8,865	1- 76-11 8,865
Dixon Susan E	Massena 1 405801	8,000	Basic Star 41854	0	0	28,500
Dixon Robert J	75x150 Sp48500	59,100	COUNTY TAXABLE VALUE		50,235	
161 County Route 43	FRNT 75.00 DPTH 133.00		TOWN TAXABLE VALUE		50,235	
Massena, NY 13662	EAST-0347226 NRTH-1801674		SCHOOL TAXABLE VALUE		30,600	
	DEED BOOK 2007 PG-16982		FD022 Louisville Fire Prot		59,100 TO M	
	FULL MARKET VALUE	60,928	WD026 E Louisville Water		.00 UN	
***** 9.048-1-5 *****						
9.048-1-5	157 Cr 43 411 Apartment		COUNTY TAXABLE VALUE		66,600	1- 76-10
Cedars Realestate Inc	Massena 1 405801	10,000	TOWN TAXABLE VALUE		66,600	
1861 Longman Cres	FRNT 75.00 DPTH 133.00	66,600	SCHOOL TAXABLE VALUE		66,600	
Orleans, ON, Canada K1C 5H4	BANK1111111		FD022 Louisville Fire Prot		66,600 TO M	
	EAST-0347262 NRTH-1801608		WD026 E Louisville Water		.00 UN	
	DEED BOOK 2012 PG-1847					
	FULL MARKET VALUE	68,660				
***** 9.048-1-6 *****						
9.048-1-6	155 Cr 43 210 1 Family Res		Basic Star 41854	0	0	1- 51- 3 28,500
Campbell Allison	Massena 1 405801	8,500	COUNTY TAXABLE VALUE		76,300	
Campbell Mary Ann	FRNT 125.00 DPTH 70.00	76,300	TOWN TAXABLE VALUE		76,300	
PO Box 5134	EAST-0347342 NRTH-1801544		SCHOOL TAXABLE VALUE		47,800	
Massena, NY 13662-3101	DEED BOOK 2009 PG-5647		FD022 Louisville Fire Prot		76,300 TO M	
	FULL MARKET VALUE	78,660	WD026 E Louisville Water		.00 UN	

STATE OF NEW YORK
COUNTY - St Lawrence
TOWN - Louisville
SWIS - 405289

2 0 1 3 T E N T A T I V E A S S E S S M E N T R O L L
T A X A B L E SECTION OF THE ROLL - 1

PAGE 248
VALUATION DATE-JUL 01, 2012
TAXABLE STATUS DATE-MAR 01, 2013

TAX MAP NUMBER SEQUENCE
UNIFORM PERCENT OF VALUE IS 097.00
UNIFORM PERCENT OF VALUE IS 097.00

TAX MAP PARCEL NUMBER	PROPERTY LOCATION & CLASS	ASSESSMENT	EXEMPTION CODE	COUNTY	TOWN	SCHOOL
CURRENT OWNERS NAME	SCHOOL DISTRICT	LAND	TAX DESCRIPTION	TAXABLE VALUE		
CURRENT OWNERS ADDRESS	PARCEL SIZE/GRID COORD	TOTAL	SPECIAL DISTRICTS			ACCOUNT NO.
***** 9.048-1-7 *****						
9.048-1-7	353 Kingsley Rd					1- 77- 9
Nichols Warren R	210 1 Family Res		Basic Star 41854	0	0	28,500
353 Kingsley Rd	Massena 1 405801	8,500	COUNTY TAXABLE VALUE		48,300	
Massena, NY 13662-3128	FRNT 100.00 DPTH 125.00	48,300	TOWN TAXABLE VALUE		48,300	
	EAST-0347272 NRTH-1801497		SCHOOL TAXABLE VALUE		19,800	
	DEED BOOK 2010 PG-5742		FD022 Louisville Fire Prot		48,300 TO M	
	FULL MARKET VALUE	49,794	WD026 E Louisville Water		.00 UN	
***** 9.048-1-8 *****						
9.048-1-8	344 Kingsley Rd					1-38-6
Warnock Rita C	210 1 Family Res		Enhanced S 41834	0	0	48,800
344 Kingsley Rd	Massena 1 405801	6,600	COUNTY TAXABLE VALUE		48,800	
Massena, NY 13662	FRNT 75.00 DPTH 150.00	48,800	TOWN TAXABLE VALUE		48,800	
	EAST-0347221 NRTH-1801180		SCHOOL TAXABLE VALUE		0	
	DEED BOOK 864 PG-208		FD022 Louisville Fire Prot		48,800 TO M	
	FULL MARKET VALUE	50,309	WD026 E Louisville Water		.00 UN	
***** 9.048-1-9 *****						
9.048-1-9	348 Kingsley Rd					1- 37-10
Seguin David P	210 1 Family Res		COUNTY TAXABLE VALUE		47,400	
PO Box 5053	Massena 1 405801	7,700	TOWN TAXABLE VALUE		47,400	
Massena, NY 13662	FRNT 75.00 DPTH 150.00	47,400	SCHOOL TAXABLE VALUE		47,400	
	EAST-0347259 NRTH-1801258		FD022 Louisville Fire Prot		47,400 TO M	
	DEED BOOK 1115 PG-902		WD026 E Louisville Water		.00 UN	
	FULL MARKET VALUE	48,866				
***** 9.048-1-10 *****						
9.048-1-10	149 Cr 43					1- 7- 9
Armstrong Florence (LU)	210 1 Family Res		COUNTY TAXABLE VALUE		50,000	
6898 Dix Rd	Massena 1 405801	10,200	TOWN TAXABLE VALUE		50,000	
Rome, NY 13440	FRNT 100.00 DPTH 200.00	50,000	SCHOOL TAXABLE VALUE		50,000	
	EAST-0347369 NRTH-1801365		FD022 Louisville Fire Prot		50,000 TO M	
	DEED BOOK 2007 PG-11414		WD026 E Louisville Water		.00 UN	
	FULL MARKET VALUE	51,546				
***** 9.048-1-11 *****						
9.048-1-11	145 Cr 43					1- 42-10
Matthews John L	210 1 Family Res		Basic Star 41854	0	0	28,500
145 County Route 43	Massena 1 405801	10,200	COUNTY TAXABLE VALUE		67,400	
Massena, NY 13662	FRNT 100.00 DPTH 200.00	67,400	TOWN TAXABLE VALUE		67,400	
	EAST-0347431 NRTH-1801288		SCHOOL TAXABLE VALUE		38,900	
	DEED BOOK 2000 PG-21244		FD022 Louisville Fire Prot		67,400 TO M	
	FULL MARKET VALUE	69,485	WD026 E Louisville Water		.00 UN	

STATE OF NEW YORK
 COUNTY - St Lawrence
 TOWN - Louisville
 SWIS - 405289

2 0 1 3 T E N T A T I V E A S S E S S M E N T R O L L
 T A X A B L E SECTION OF THE ROLL - 1

PAGE 249
 VALUATION DATE-JUL 01, 2012
 TAXABLE STATUS DATE-MAR 01, 2013

TAX MAP NUMBER SEQUENCE
 UNIFORM PERCENT OF VALUE IS 097.00
 UNIFORM PERCENT OF VALUE IS 097.00

TAX MAP PARCEL NUMBER	PROPERTY LOCATION & CLASS	ASSESSMENT	EXEMPTION CODE-----	COUNTY-----	TOWN-----	SCHOOL
CURRENT OWNERS NAME	SCHOOL DISTRICT	LAND	TAX DESCRIPTION	TAXABLE VALUE		
CURRENT OWNERS ADDRESS	PARCEL SIZE/GRID COORD	TOTAL	SPECIAL DISTRICTS			ACCOUNT NO.
***** 9.048-1-12 *****						
	141 Cr 43					1-6-15
9.048-1-12	210 1 Family Res		Basic Star 41854	0	0	28,500
LaPrade Brian R	Massena 1 405801	10,200	COUNTY TAXABLE VALUE		48,300	
LaPrade Lisa	FRNT 100.00 DPTH 200.00	48,300	TOWN TAXABLE VALUE		48,300	
141 County Route 43	EAST-0347490 NRTH-1801214		SCHOOL TAXABLE VALUE		19,800	
Massena, NY 13662	DEED BOOK 1048 PG-696		FD022 Louisville Fire Prot		48,300 TO M	
	FULL MARKET VALUE	49,794	WD026 E Louisville Water		.00 UN	
***** 9.048-1-13 *****						
	135 Cr 43					1- 58- 2
9.048-1-13	210 1 Family Res		Basic Star 41854	0	0	28,500
Wood Jerry P	Massena 1 405801	10,200	COUNTY TAXABLE VALUE		70,000	
135 County Route 43	SP66000	70,000	TOWN TAXABLE VALUE		70,000	
Massena, NY 13662	FRNT 100.00 DPTH 200.00		SCHOOL TAXABLE VALUE		41,500	
	BANK8888830		FD022 Louisville Fire Prot		70,000 TO M	
	EAST-0347513 NRTH-1801102		WD026 E Louisville Water		.00 UN	
	DEED BOOK 2002 PG-19201					
	FULL MARKET VALUE	72,165				
***** 9.048-1-14 *****						
	340 Kingsley Rd					1- 72-11
9.048-1-14	210 1 Family Res		Basic Star 41854	0	0	28,500
Munson Jeffrey	Massena 1 405801	11,700	COUNTY TAXABLE VALUE		72,600	
Munson Valerie	FRNT 150.00 DPTH 175.00	72,600	TOWN TAXABLE VALUE		72,600	
340 Kingsley Rd	EAST-0347378 NRTH-1801023		SCHOOL TAXABLE VALUE		44,100	
Massena, NY 13662	DEED BOOK 1061 PG-477		FD022 Louisville Fire Prot		72,600 TO M	
	FULL MARKET VALUE	74,845	WD026 E Louisville Water		.00 UN	
***** 9.048-1-15 *****						
	129 Cr 43					1- 7- 2
9.048-1-15	210 1 Family Res		Basic Star 41854	0	0	28,500
Hargrave Lloyd S	Massena 1 405801	10,600	COUNTY TAXABLE VALUE		49,000	
Hargrave Amanda	FRNT 100.00 DPTH 364.00	49,000	TOWN TAXABLE VALUE		49,000	
129 County Route 43	BANK8888870		SCHOOL TAXABLE VALUE		20,500	
Massena, NY 13662	EAST-0347502 NRTH-1800978		FD022 Louisville Fire Prot		49,000 TO M	
	DEED BOOK 2005 PG-14352		WD026 E Louisville Water		.00 UN	
	FULL MARKET VALUE	50,515				
***** 9.048-1-16 *****						
	127 Cr 43					1- 84- 9
9.048-1-16	210 1 Family Res		Basic Star 41854	0	0	28,500
Hargrave Jeffrey C	Massena 1 405801	10,600	COUNTY TAXABLE VALUE		87,900	
Hargrave Amanda	FRNT 100.00 DPTH 366.00	87,900	TOWN TAXABLE VALUE		87,900	
127 County Route 43	BANK8888869		SCHOOL TAXABLE VALUE		59,400	
Massena, NY 13662	EAST-0347546 NRTH-1800900		FD022 Louisville Fire Prot		87,900 TO M	
	DEED BOOK 1095 PG-756		WD026 E Louisville Water		.00 UN	
	FULL MARKET VALUE	90,619				

STATE OF NEW YORK
 COUNTY - St Lawrence
 TOWN - Louisville
 SWIS - 405289

2 0 1 3 T E N T A T I V E A S S E S S M E N T R O L L
 T A X A B L E SECTION OF THE ROLL - 1

PAGE 250
 VALUATION DATE-JUL 01, 2012
 TAXABLE STATUS DATE-MAR 01, 2013

TAX MAP NUMBER SEQUENCE
 UNIFORM PERCENT OF VALUE IS 097.00
 UNIFORM PERCENT OF VALUE IS 097.00

TAX MAP PARCEL NUMBER	PROPERTY LOCATION & CLASS	ASSESSMENT	EXEMPTION CODE-----	COUNTY-----	TOWN-----	SCHOOL
CURRENT OWNERS NAME	SCHOOL DISTRICT	LAND	TAX DESCRIPTION	TAXABLE VALUE		
CURRENT OWNERS ADDRESS	PARCEL SIZE/GRID COORD	TOTAL	SPECIAL DISTRICTS	ACCOUNT NO.		
***** 9.048-1-17 *****						
349 Kingsley Rd	210 1 Family Res		Enhanced S 41834	0	0	0 60,140
9.048-1-17	Massena 1 405801	14,100	COUNTY TAXABLE VALUE		75,600	
Brady Rose R	FRNT 200.00 DPTH 500.00	75,600	TOWN TAXABLE VALUE		75,600	
349 Kingsley Rd	EAST-0347034 NRTH-1801490		SCHOOL TAXABLE VALUE		15,460	
Massena, NY 13662	DEED BOOK 686 PG-00123		FD022 Louisville Fire Prot		75,600 TO M	
	FULL MARKET VALUE	77,938	WD026 E Louisville Water		.00 UN	
***** 9.048-1-18 *****						
335 Kingsley Rd	210 1 Family Res		Basic Star 41854	0	0	0 28,500
9.048-1-18	Massena 1 405801	15,500	COUNTY TAXABLE VALUE		129,300	
Wiley Christopher J	FRNT 300.00 DPTH 500.00	129,300	TOWN TAXABLE VALUE		129,300	
Wiley Tina M	EAST-0346834 NRTH-1801435		SCHOOL TAXABLE VALUE		100,800	
335 Kingsley Rd	DEED BOOK 2011 PG-6494		FD022 Louisville Fire Prot		129,300 TO M	
Massena, NY 13662	FULL MARKET VALUE	133,299	WD026 E Louisville Water		.00 UN	
***** 9.048-2-1 *****						
Off Cr 43	311 Res vac land		COUNTY TAXABLE VALUE		5,500	1-84-1.2
9.048-2-1	Massena 1 405801	5,500	TOWN TAXABLE VALUE		5,500	
Hart Gary R	80x425x170x275x50x	5,500	SCHOOL TAXABLE VALUE		5,500	
33 Dover St	75x140x75		FD022 Louisville Fire Prot		5,500 TO M	
Massena, NY 13662-1626	ACRES 1.60		WD026 E Louisville Water		.00 UN	
	EAST-0347872 NRTH-1800260					
	DEED BOOK 2004 PG-5175					
	FULL MARKET VALUE	5,670				
***** 9.048-2-2 *****						
113 Cr 43	210 1 Family Res		Basic Star 41854	0	0	0 28,500
9.048-2-2	Massena 1 405801	10,500	COUNTY TAXABLE VALUE		52,200	
Hart Thomas	FRNT 100.00 DPTH 350.00	52,200	TOWN TAXABLE VALUE		52,200	
Hart Wendy	EAST-0347771 NRTH-1800619		SCHOOL TAXABLE VALUE		23,700	
113 County Route 43	DEED BOOK 2009 PG-12442		FD022 Louisville Fire Prot		52,200 TO M	
Massena, NY 13662-3129	FULL MARKET VALUE	53,814	WD026 E Louisville Water		.00 UN	
***** 9.048-2-3 *****						
109 Cr 43	210 1 Family Res		Basic Star 41854	0	0	0 28,500
9.048-2-3	Massena 1 405801	11,400	COUNTY TAXABLE VALUE		60,000	
Lanning Travis R	FRNT 120.00 DPTH 234.00	60,000	TOWN TAXABLE VALUE		60,000	
Lanning Carrye A	BANK8888869		SCHOOL TAXABLE VALUE		31,500	
109 County Route 43	EAST-0347839 NRTH-1800552		FD022 Louisville Fire Prot		60,000 TO M	
Massena, NY 13662	DEED BOOK 2005 PG-10613		WD026 E Louisville Water		.00 UN	
	FULL MARKET VALUE	61,856				

STATE OF NEW YORK
 COUNTY - St Lawrence
 TOWN - Louisville
 SWIS - 405289

2 0 1 3 T E N T A T I V E A S S E S S M E N T R O L L
 T A X A B L E SECTION OF THE ROLL - 1

PAGE 251
 VALUATION DATE-JUL 01, 2012
 TAXABLE STATUS DATE-MAR 01, 2013

TAX MAP NUMBER SEQUENCE
 UNIFORM PERCENT OF VALUE IS 097.00
 UNIFORM PERCENT OF VALUE IS 097.00

TAX MAP PARCEL NUMBER	PROPERTY LOCATION & CLASS	ASSESSMENT	EXEMPTION CODE-----	COUNTY-----	TOWN-----	SCHOOL
CURRENT OWNERS NAME	SCHOOL DISTRICT	LAND	TAX DESCRIPTION	TAXABLE VALUE		
CURRENT OWNERS ADDRESS	PARCEL SIZE/GRID COORD	TOTAL	SPECIAL DISTRICTS			ACCOUNT NO.
***** 9.048-2-4 *****						
	107 Cr 43					1- 71-12
9.048-2-4	210 1 Family Res		Basic Star 41854	0	0	28,500
VanAtter Bruce	Massena 1 405801	8,800	COUNTY TAXABLE VALUE		41,300	
107 County Route 43	FRNT 80.00 DPTH 200.00	41,300	TOWN TAXABLE VALUE		41,300	
Massena, NY 13662	BANK8888830		SCHOOL TAXABLE VALUE		12,800	
	EAST-0347973 NRTH-1800496		FD022 Louisville Fire Prot		41,300 TO M	
	DEED BOOK 2008 PG-13832		WD026 E Louisville Water		.00 UN	
	FULL MARKET VALUE	42,577				
***** 9.048-2-5 *****						
	103 Cr 43					1- 63-11
9.048-2-5	210 1 Family Res		Basic Star 41854	0	0	28,500
Derushia Derek	Massena 1 405801	10,200	COUNTY TAXABLE VALUE		41,700	
103 County Route 43	Residence Sp46700	41,700	TOWN TAXABLE VALUE		41,700	
Massena, NY 13662	FRNT 100.00 DPTH 200.00		SCHOOL TAXABLE VALUE		13,200	
	EAST-0348008 NRTH-1800424		FD022 Louisville Fire Prot		41,700 TO M	
	DEED BOOK 2002 PG-15726		WD026 E Louisville Water		.00 UN	
	FULL MARKET VALUE	42,990				
***** 9.048-2-6 *****						
	99 Cr 43					1- 62-11
9.048-2-6	210 1 Family Res		Basic Star 41854	0	0	28,500
Neverette Chrystal L	Massena 1 405801	8,500	COUNTY TAXABLE VALUE		43,300	
99 County Route 43	FRNT 75.00 DPTH 200.00	43,300	TOWN TAXABLE VALUE		43,300	
Massena, NY 13662-3130	EAST-0348046 NRTH-1800332		SCHOOL TAXABLE VALUE		14,800	
	DEED BOOK 2009 PG-16593		FD022 Louisville Fire Prot		43,300 TO M	
	FULL MARKET VALUE	44,639	WD026 E Louisville Water		.00 UN	
***** 9.048-2-7 *****						
	97 Cr 43					1- 35- 5
9.048-2-7	210 1 Family Res		Basic Star 41854	0	0	28,500
Hart Gary R	Massena 1 405801	7,700	COUNTY TAXABLE VALUE		51,000	
33 Dover St	FRNT 75.00 DPTH 150.00	51,000	TOWN TAXABLE VALUE		51,000	
Massena, NY 13662-1626	EAST-0348122 NRTH-1800305		SCHOOL TAXABLE VALUE		22,500	
	DEED BOOK 2004 PG-5172		FD022 Louisville Fire Prot		51,000 TO M	
	FULL MARKET VALUE	52,577	WD026 E Louisville Water		.00 UN	
***** 9.048-2-8 *****						
	91 Cr 43					1- 15- 2
9.048-2-8	210 1 Family Res		Enhanced S 41834	0	0	46,400
Clark Franklin A	Massena 1 405801	8,800	COUNTY TAXABLE VALUE		46,400	
Clark Elizabeth	FRNT 75.00 DPTH 290.00	46,400	TOWN TAXABLE VALUE		46,400	
91 County Route 43	EAST-0348122 NRTH-1800208		SCHOOL TAXABLE VALUE		0	
Massena, NY 13662	DEED BOOK 969 PG-298		FD022 Louisville Fire Prot		46,400 TO M	
	FULL MARKET VALUE	47,835	WD026 E Louisville Water		.00 UN	

STATE OF NEW YORK
 COUNTY - St Lawrence
 TOWN - Louisville
 SWIS - 405289

2 0 1 3 T E N T A T I V E A S S E S S M E N T R O L L
 T A X A B L E SECTION OF THE ROLL - 1

PAGE 252
 VALUATION DATE-JUL 01, 2012
 TAXABLE STATUS DATE-MAR 01, 2013

TAX MAP NUMBER SEQUENCE
 UNIFORM PERCENT OF VALUE IS 097.00
 UNIFORM PERCENT OF VALUE IS 097.00

TAX MAP PARCEL NUMBER	PROPERTY LOCATION & CLASS	ASSESSMENT	EXEMPTION CODE	COUNTY	TOWN	SCHOOL
CURRENT OWNERS NAME	SCHOOL DISTRICT	LAND	TAX DESCRIPTION	TAXABLE VALUE		
CURRENT OWNERS ADDRESS	PARCEL SIZE/GRID COORD	TOTAL	SPECIAL DISTRICTS	ACCOUNT NO.		
***** 9.048-2-9 *****						
85 Cr 43	210 1 Family Res				1- 64- 2	
9.048-2-9	Massena 1 405801	8,800	COUNTY TAXABLE VALUE	48,900		
Binan Bruce W			TOWN TAXABLE VALUE	48,900		
378 Elliott Rd	FRNT 75.00 DPTH 350.00	48,900	SCHOOL TAXABLE VALUE	48,900		
Madrid, NY 13660-3248	EAST-0348126 NRTH-1800059		FD022 Louisville Fire Prot	48,900 TO M		
	DEED BOOK 2007 PG-2229		WD026 E Louisville Water	.00 UN		
	FULL MARKET VALUE	50,412				

STATE OF NEW YORK
 COUNTY - St Lawrence
 TOWN - Louisville
 SWIS - 405289

2 0 1 3 T E N T A T I V E A S S E S S M E N T R O L L
 T A X A B L E S E C T I O N O F T H E R O L L - 1
 M A P S E C T I O N - 009
 S U B - S E C T I O N - 048
 U N I F O R M P E R C E N T O F V A L U E I S 097.00

PAGE 253
 VALUATION DATE-JUL 01, 2012
 TAXABLE STATUS DATE-MAR 01, 2013
 RPS150/V04/L015
 CURRENT DATE 4/22/2013

*** S P E C I A L D I S T R I C T S U M M A R Y ***

CODE	DISTRICT NAME	TOTAL PARCELS	EXTENSION TYPE	EXTENSION VALUE	AD VALOREM VALUE	EXEMPT AMOUNT	TAXABLE VALUE
FD022	Louisville Fir	26	TOTAL M		1529,900		1529,900
WD026	E Louisville W	26	UNITS				

*** S C H O O L D I S T R I C T S U M M A R Y ***

CODE	DISTRICT NAME	TOTAL PARCELS	ASSESSED LAND	ASSESSED TOTAL	EXEMPT AMOUNT	TOTAL TAXABLE	STAR AMOUNT	STAR TAXABLE
405801	Massena 1	26	267,300	1529,900		1529,900	668,340	861,560
	S U B - T O T A L	26	267,300	1529,900		1529,900	668,340	861,560
	T O T A L	26	267,300	1529,900		1529,900	668,340	861,560

*** S Y S T E M C O D E S S U M M A R Y ***

NO SYSTEM EXEMPTIONS AT THIS LEVEL

*** E X E M P T I O N S U M M A R Y ***

CODE	DESCRIPTION	TOTAL PARCELS	COUNTY	TOWN	SCHOOL
41161	CW_15_VET/	1	8,865	8,865	
41834	Enhanced S	3			155,340
41854	Basic Star	18			513,000
	T O T A L	22	8,865	8,865	668,340

STATE OF NEW YORK
COUNTY - St Lawrence
TOWN - Louisville
SWIS - 405289

2 0 1 3 T E N T A T I V E A S S E S S M E N T R O L L
T A X A B L E SECTION OF THE ROLL - 1
M A P S E C T I O N - 009
S U B - S E C T I O N - 048
UNIFORM PERCENT OF VALUE IS 097.00

PAGE 254
VALUATION DATE-JUL 01, 2012
TAXABLE STATUS DATE-MAR 01, 2013
RPS150/V04/L015
CURRENT DATE 4/22/2013

*** G R A N D T O T A L S ***

ROLL SEC	DESCRIPTION	TOTAL PARCELS	ASSESSED LAND	ASSESSED TOTAL	TAXABLE COUNTY	TAXABLE TOWN	TAXABLE SCHOOL	STAR TAXABLE
1	TAXABLE	26	267,300	1529,900	1521,035	1521,035	1529,900	861,560

STATE OF NEW YORK
 COUNTY - St Lawrence
 TOWN - Louisville
 SWIS - 405289

2 0 1 3 T E N T A T I V E A S S E S S M E N T R O L L
 T A X A B L E SECTION OF THE ROLL - 1

PAGE 255
 VALUATION DATE-JUL 01, 2012
 TAXABLE STATUS DATE-MAR 01, 2013

TAX MAP NUMBER SEQUENCE
 UNIFORM PERCENT OF VALUE IS 097.00
 UNIFORM PERCENT OF VALUE IS 097.00

TAX MAP PARCEL NUMBER	PROPERTY LOCATION & CLASS	ASSESSMENT	EXEMPTION CODE-----	COUNTY-----	TOWN-----	SCHOOL
CURRENT OWNERS NAME	SCHOOL DISTRICT	LAND	TAX DESCRIPTION	TAXABLE VALUE		
CURRENT OWNERS ADDRESS	PARCEL SIZE/GRID COORD	TOTAL	SPECIAL DISTRICTS			ACCOUNT NO.
***** 9.056-1-1 *****						
	Cline Dr					
9.056-1-1	311 Res vac land		COUNTY TAXABLE VALUE	9,700		
Gibson Peggy	Massena 1 405801	9,700	TOWN TAXABLE VALUE	9,700		
61 County Route 43	FRNT 200.00 DPTH 200.00	9,700	SCHOOL TAXABLE VALUE	9,700		
Massena, NY 13662-3130	EAST-0348387 NRTH-1799462		FD022 Louisville Fire Prot	9,700	TO M	
	DEED BOOK 2009 PG-15923		LT018 Louisville Light 1	9,700	TO M	
	FULL MARKET VALUE	10,000	WD026 E Louisville Water	.00	UN	
***** 9.056-1-3 *****						
	45 Cline Dr					
9.056-1-3	210 1 Family Res		Basic Star 41854	0		28,500
Buffham Bonnie L	Massena 1 405801	10,800	COUNTY TAXABLE VALUE	120,000		
45 Cline Dr	FRNT 200.00 DPTH 116.00	120,000	TOWN TAXABLE VALUE	120,000		
Massena, NY 13662	EAST-0348425 NRTH-1799023		SCHOOL TAXABLE VALUE	91,500		
	DEED BOOK 2003 PG-9581		FD022 Louisville Fire Prot	120,000	TO M	
	FULL MARKET VALUE	123,711	LT018 Louisville Light 1	120,000	TO M	
			WD026 E Louisville Water	.00	UN	
***** 9.056-1-4 *****						
	Cline Dr					1- 56- 5
9.056-1-4	311 Res vac land		COUNTY TAXABLE VALUE	5,700		
Serviss Robert	Massena 1 405801	5,700	TOWN TAXABLE VALUE	5,700		
Serviss Susan	FRNT 200.00 DPTH 116.00	5,700	SCHOOL TAXABLE VALUE	5,700		
13039 W Skyview Dr	EAST-0348321 NRTH-1799152		FD022 Louisville Fire Prot	5,700	TO M	
Sun City West, AZ 85375-5055	DEED BOOK 984 PG-1126		LT018 Louisville Light 1	5,700	TO M	
	FULL MARKET VALUE	5,876	WD026 E Louisville Water	.00	UN	
***** 9.056-1-5 *****						
	Cline Dr					1- 77- 8
9.056-1-5	311 Res vac land		COUNTY TAXABLE VALUE	5,400		
Baker Michele A	Massena 1 405801	5,400	TOWN TAXABLE VALUE	5,400		
12 Tamarack St	FRNT 200.00 DPTH 116.00	5,400	SCHOOL TAXABLE VALUE	5,400		
Massena, NY 13662	EAST-0348219 NRTH-1799370		FD022 Louisville Fire Prot	5,400	TO M	
	DEED BOOK 1047 PG-276		LT018 Louisville Light 1	5,400	TO M	
	FULL MARKET VALUE	5,567	WD026 E Louisville Water	.00	UN	
***** 9.056-1-6 *****						
	40 Butler Ave					
9.056-1-6	210 1 Family Res		Basic Star 41854	0		28,500
Eastwood Richard	Massena 1 405801	18,000	COUNTY TAXABLE VALUE	142,700		
Eastwood Beverly	FRNT 300.00 DPTH 125.00	142,700	TOWN TAXABLE VALUE	142,700		
40 Butler Ave	EAST-0348153 NRTH-1799218		SCHOOL TAXABLE VALUE	114,200		
Massena, NY 13662	DEED BOOK 2005 PG-16670		FD022 Louisville Fire Prot	142,700	TO M	
	FULL MARKET VALUE	147,113	LT018 Louisville Light 1	142,700	TO M	
			WD026 E Louisville Water	.00	UN	

STATE OF NEW YORK
 COUNTY - St Lawrence
 TOWN - Louisville
 SWIS - 405289

2 0 1 3 T E N T A T I V E A S S E S S M E N T R O L L
 T A X A B L E SECTION OF THE ROLL - 1

PAGE 256
 VALUATION DATE-JUL 01, 2012
 TAXABLE STATUS DATE-MAR 01, 2013

TAX MAP NUMBER SEQUENCE
 UNIFORM PERCENT OF VALUE IS 097.00
 UNIFORM PERCENT OF VALUE IS 097.00

TAX MAP PARCEL NUMBER	PROPERTY LOCATION & CLASS	ASSESSMENT	EXEMPTION CODE-----	COUNTY-----	TOWN-----	SCHOOL
CURRENT OWNERS NAME	SCHOOL DISTRICT	LAND	TAX DESCRIPTION	TAXABLE VALUE		
CURRENT OWNERS ADDRESS	PARCEL SIZE/GRID COORD	TOTAL	SPECIAL DISTRICTS			ACCOUNT NO.
***** 9.056-1-7 *****						
	32 Butler Ave					1- 83- 5
9.056-1-7	210 1 Family Res		Vet - Wart 41121	0	11,400	11,400 0
Byington Francis E (LU)	Massena 1 405801	16,600	Enhanced S 41834	0	0	0 60,140
32 Butler Ave	FRNT 250.00 DPTH 125.00	88,600	COUNTY TAXABLE VALUE		77,200	
Massena, NY 13662	EAST-0348267 NRTH-1799001		TOWN TAXABLE VALUE		77,200	
	DEED BOOK 2007 PG-15297		SCHOOL TAXABLE VALUE		28,460	
	FULL MARKET VALUE	91,340	FD022 Louisville Fire Prot		88,600 TO M	
			LT018 Louisville Light 1		88,600 TO M	
			WD026 E Louisville Water		.00 UN	
***** 9.056-1-8 *****						
	24 Butler Ave					1- 24-14
9.056-1-8	210 1 Family Res		Basic Star 41854	0	0	0 28,500
Corey Toby	Massena 1 405801	8,500	COUNTY TAXABLE VALUE		63,800	
Corey Nancy	FRNT 100.00 DPTH 125.00	63,800	TOWN TAXABLE VALUE		63,800	
24 Butler Ave	EAST-0348392 NRTH-1798873		SCHOOL TAXABLE VALUE		35,300	
Massena, NY 13662	DEED BOOK 909 PG-00055		FD022 Louisville Fire Prot		63,800 TO M	
	FULL MARKET VALUE	65,773	LT018 Louisville Light 1		63,800 TO M	
			WD026 E Louisville Water		.00 UN	
***** 9.056-1-9 *****						
	20 Butler Ave					1- 56-11
9.056-1-9	210 1 Family Res		Basic Star 41854	0	0	0 28,500
Armstrong William	Massena 1 405801	11,200	COUNTY TAXABLE VALUE		160,000	
20 Butler Ave	FRNT 200.00 DPTH 125.00	160,000	TOWN TAXABLE VALUE		160,000	
Massena, NY 13662	EAST-0348433 NRTH-1798746		SCHOOL TAXABLE VALUE		131,500	
	DEED BOOK 2006 PG-6215		FD022 Louisville Fire Prot		160,000 TO M	
	FULL MARKET VALUE	164,948	LT018 Louisville Light 1		160,000 TO M	
			WD026 E Louisville Water		.00 UN	
***** 9.056-1-10 *****						
	15 Butler Ave					1- 36- 6
9.056-1-10	210 1 Family Res		Basic Star 41854	0	0	0 28,500
Reynolds Jeffrey A	Massena 1 405801	15,600	COUNTY TAXABLE VALUE		97,100	
Reynolds Kim M	FRNT 250.00 DPTH 125.00	97,100	TOWN TAXABLE VALUE		97,100	
15 Butler Ave	EAST-0348376 NRTH-1798544		SCHOOL TAXABLE VALUE		68,600	
Massena, NY 13662	DEED BOOK 1998 PG-1505		FD022 Louisville Fire Prot		97,100 TO M	
	FULL MARKET VALUE	100,103	LT018 Louisville Light 1		97,100 TO M	
			WD026 E Louisville Water		.00 UN	
***** 9.056-1-11 *****						
	Butler Ave					1- 40- 2
9.056-1-11	311 Res vac land		COUNTY TAXABLE VALUE		5,100	
Corey Toban L	Massena 1 405801	5,100	TOWN TAXABLE VALUE		5,100	
Corey Nancy L	FRNT 100.00 DPTH 125.00	5,100	SCHOOL TAXABLE VALUE		5,100	
24 Butler Ave	EAST-0348295 NRTH-1798695		FD022 Louisville Fire Prot		5,100 TO M	
Massena, NY 13662	DEED BOOK 2003 PG-8878		LT018 Louisville Light 1		5,100 TO M	
	FULL MARKET VALUE	5,258	WD026 E Louisville Water		.00 UN	

STATE OF NEW YORK
 COUNTY - St Lawrence
 TOWN - Louisville
 SWIS - 405289

2 0 1 3 T E N T A T I V E A S S E S S M E N T R O L L
 T A X A B L E SECTION OF THE ROLL - 1

PAGE 257
 VALUATION DATE-JUL 01, 2012
 TAXABLE STATUS DATE-MAR 01, 2013

TAX MAP NUMBER SEQUENCE
 UNIFORM PERCENT OF VALUE IS 097.00
 UNIFORM PERCENT OF VALUE IS 097.00

TAX MAP PARCEL NUMBER	PROPERTY LOCATION & CLASS	ASSESSMENT	EXEMPTION CODE-----	COUNTY-----	TOWN-----	SCHOOL
CURRENT OWNERS NAME	SCHOOL DISTRICT	LAND	TAX DESCRIPTION	TAXABLE VALUE		
CURRENT OWNERS ADDRESS	PARCEL SIZE/GRID COORD	TOTAL	SPECIAL DISTRICTS			ACCOUNT NO.
***** 9.056-1-12 *****						
	29 Butler Ave					1- 22-13
9.056-1-12	210 1 Family Res		COUNTY TAXABLE VALUE	41,200		
Harper Cynthia L	Massena 1 405801	10,200	TOWN TAXABLE VALUE	41,200		
PO Box 323	FRNT 150.00 DPTH 125.00	41,200	SCHOOL TAXABLE VALUE	41,200		
Winthrop, NY 13697	EAST-0348241 NRTH-1798797		FD022 Louisville Fire Prot	41,200 TO M		
	DEED BOOK 1080 PG-479		LT018 Louisville Light 1	41,200 TO M		
	FULL MARKET VALUE	42,474	WD026 E Louisville Water	.00 UN		
***** 9.056-1-14.1 *****						
	37 Butler Ave					1- 34- 9
9.056-1-14.1	210 1 Family Res		Basic Star 41854 0	0	0	28,500
Wood Donald A	Massena 1 405801	14,300	COUNTY TAXABLE VALUE	97,400		
Wood Cynthia A	FRNT 350.00 DPTH 125.00	97,400	TOWN TAXABLE VALUE	97,400		
37 Butler Ave	EAST-0348011 NRTH-1799135		SCHOOL TAXABLE VALUE	68,900		
Massena, NY 13662	DEED BOOK 1078 PG-1058		FD022 Louisville Fire Prot	97,400 TO M		
	FULL MARKET VALUE	100,412	LT018 Louisville Light 1	97,400 TO M		
			WD026 E Louisville Water	.00 UN		
***** 9.056-1-16 *****						
	33 Butler Ave					1- 34-11
9.056-1-16	210 1 Family Res		Basic Star 41854 0	0	0	28,500
Kenyon Patricia Ann	Massena 1 405801	10,200	COUNTY TAXABLE VALUE	40,100		
33 Butler Ave	FRNT 150.00 DPTH 125.00	40,100	TOWN TAXABLE VALUE	40,100		
Massena, NY 13662	EAST-0348149 NRTH-1798922		SCHOOL TAXABLE VALUE	11,600		
	DEED BOOK 1097 PG-841		FD022 Louisville Fire Prot	40,100 TO M		
	FULL MARKET VALUE	41,340	LT018 Louisville Light 1	40,100 TO M		
			WD026 E Louisville Water	.00 UN		
***** 9.056-2-1 *****						
	231 Sh 37B					1- 23-15
9.056-2-1	210 1 Family Res		Basic Star 41854 0	0	0	28,500
Lincoln Christopher	Massena 1 405801	10,500	COUNTY TAXABLE VALUE	70,900		
Lincoln Lisa	FRNT 99.00 DPTH 418.00	70,900	TOWN TAXABLE VALUE	70,900		
231 State Highway 37B	BANK8888830		SCHOOL TAXABLE VALUE	42,400		
Massena, NY 13662	EAST-0348444 NRTH-1797937		FD022 Louisville Fire Prot	70,900 TO M		
	DEED BOOK 2005 PG-13863		WD026 E Louisville Water	.00 UN		
	FULL MARKET VALUE	73,093				
***** 9.056-2-2 *****						
	227B SH 37B					1- 61-14
9.056-2-2	415 Motel		COUNTY TAXABLE VALUE	61,200		
Spinner Thomas J	Massena 1 405801	11,000	TOWN TAXABLE VALUE	61,200		
PO Box 763	FRNT 80.00 DPTH 255.00	61,200	SCHOOL TAXABLE VALUE	61,200		
Massena, NY 13662	EAST-0348355 NRTH-1797949		FD022 Louisville Fire Prot	61,200 TO M		
	DEED BOOK 2002 PG-5114		WD026 E Louisville Water	.00 UN		
	FULL MARKET VALUE	63,093				

STATE OF NEW YORK
 COUNTY - St Lawrence
 TOWN - Louisville
 SWIS - 405289

2 0 1 3 T E N T A T I V E A S S E S S M E N T R O L L
 T A X A B L E SECTION OF THE ROLL - 1

PAGE 258
 VALUATION DATE-JUL 01, 2012
 TAXABLE STATUS DATE-MAR 01, 2013

TAX MAP NUMBER SEQUENCE
 UNIFORM PERCENT OF VALUE IS 097.00
 UNIFORM PERCENT OF VALUE IS 097.00

TAX MAP PARCEL NUMBER	PROPERTY LOCATION & CLASS	ASSESSMENT	EXEMPTION CODE-----	COUNTY-----	TOWN-----	SCHOOL
CURRENT OWNERS NAME	SCHOOL DISTRICT	LAND	TAX DESCRIPTION	TAXABLE VALUE		
CURRENT OWNERS ADDRESS	PARCEL SIZE/GRID COORD	TOTAL	SPECIAL DISTRICTS	ACCOUNT NO.		
***** 9.056-2-3 *****						
	Off Sh 37B					
9.056-2-3	314 Rural vac<10		COUNTY TAXABLE VALUE			1,000
Spinner Thomas J	Massena 1 405801	1,000	TOWN TAXABLE VALUE			1,000
PO Box 763	FRNT 80.00 DPTH 100.00	1,000	SCHOOL TAXABLE VALUE			1,000
Massena, NY 13662	EAST-0348263 NRTH-1798078		FD022 Louisville Fire Prot			1,000 TO M
	DEED BOOK 2002 PG-5114		WD026 E Louisville Water			.00 UN
	FULL MARKET VALUE	1,031				

STATE OF NEW YORK
 COUNTY - St Lawrence
 TOWN - Louisville
 SWIS - 405289

2 0 1 3 T E N T A T I V E A S S E S S M E N T R O L L
 T A X A B L E S E C T I O N O F T H E R O L L - 1
 M A P S E C T I O N - 009
 S U B - S E C T I O N - 056
 U N I F O R M P E R C E N T O F V A L U E I S 097.00

PAGE 259
 VALUATION DATE-JUL 01, 2012
 TAXABLE STATUS DATE-MAR 01, 2013
 RPS150/V04/L015
 CURRENT DATE 4/22/2013

*** S P E C I A L D I S T R I C T S U M M A R Y ***

CODE	DISTRICT NAME	TOTAL PARCELS	EXTENSION TYPE	EXTENSION VALUE	AD VALOREM VALUE	EXEMPT AMOUNT	TAXABLE VALUE
FD022	Louisville Fir	16	TOTAL M		1009,900		1009,900
LT018	Louisville Lig	13	TOTAL M		876,800		876,800
WD026	E Louisville W	16	UNITS				

*** S C H O O L D I S T R I C T S U M M A R Y ***

CODE	DISTRICT NAME	TOTAL PARCELS	ASSESSED LAND	ASSESSED TOTAL	EXEMPT AMOUNT	TOTAL TAXABLE	STAR AMOUNT	STAR TAXABLE
405801	Massena 1	16	163,800	1009,900		1009,900	288,140	721,760
	S U B - T O T A L	16	163,800	1009,900		1009,900	288,140	721,760
	T O T A L	16	163,800	1009,900		1009,900	288,140	721,760

*** S Y S T E M C O D E S S U M M A R Y ***

NO SYSTEM EXEMPTIONS AT THIS LEVEL

*** E X E M P T I O N S U M M A R Y ***

CODE	DESCRIPTION	TOTAL PARCELS	COUNTY	TOWN	SCHOOL
41121	Vet - Wart	1	11,400	11,400	
41834	Enhanced S	1			60,140
41854	Basic Star	8			228,000
	T O T A L	10	11,400	11,400	288,140

STATE OF NEW YORK
COUNTY - St Lawrence
TOWN - Louisville
SWIS - 405289

2 0 1 3 T E N T A T I V E A S S E S S M E N T R O L L
T A X A B L E SECTION OF THE ROLL - 1
M A P S E C T I O N - 009
S U B - S E C T I O N - 056
UNIFORM PERCENT OF VALUE IS 097.00

PAGE 260
VALUATION DATE-JUL 01, 2012
TAXABLE STATUS DATE-MAR 01, 2013
RPS150/V04/L015
CURRENT DATE 4/22/2013

*** G R A N D T O T A L S ***

ROLL SEC	DESCRIPTION	TOTAL PARCELS	ASSESSED LAND	ASSESSED TOTAL	TAXABLE COUNTY	TAXABLE TOWN	TAXABLE SCHOOL	STAR TAXABLE
1	TAXABLE	16	163,800	1009,900	998,500	998,500	1009,900	721,760

STATE OF NEW YORK
 COUNTY - St Lawrence
 TOWN - Louisville
 SWIS - 405289

2 0 1 3 T E N T A T I V E A S S E S S M E N T R O L L
 T A X A B L E SECTION OF THE ROLL - 1

PAGE 261
 VALUATION DATE-JUL 01, 2012
 TAXABLE STATUS DATE-MAR 01, 2013

TAX MAP NUMBER SEQUENCE
 UNIFORM PERCENT OF VALUE IS 097.00
 UNIFORM PERCENT OF VALUE IS 097.00

TAX MAP PARCEL NUMBER	PROPERTY LOCATION & CLASS	ASSESSMENT	EXEMPTION CODE-----	COUNTY-----	TOWN-----	SCHOOL
CURRENT OWNERS NAME	SCHOOL DISTRICT	LAND	TAX DESCRIPTION	TAXABLE VALUE		
CURRENT OWNERS ADDRESS	PARCEL SIZE/GRID COORD	TOTAL	SPECIAL DISTRICTS			ACCOUNT NO.
***** 9.057-4-2 *****						
	65 Cr 43					1- 74- 8
9.057-4-2	210 1 Family Res		COUNTY TAXABLE VALUE	48,800		
Fetterly Jason	Massena 1 405801	8,500	TOWN TAXABLE VALUE	48,800		
Fetterly Amber	FRNT 75.00 DPTH 200.00	48,800	SCHOOL TAXABLE VALUE	48,800		
21 Jenner Rd	EAST-0348517 NRTH-1799635		FD022 Louisville Fire Prot	48,800 TO M		
Lisbon, NY 13658-3212	DEED BOOK 2012 PG-5862		WD026 E Louisville Water	.00 UN		
	FULL MARKET VALUE	50,309				
***** 9.057-4-3.1 *****						
	61 Cr 43					1- 74- 9
9.057-4-3.1	210 1 Family Res		Basic Star 41854 0	0	0	28,500
Coffin Peggy E	Massena 1 405801	10,200	COUNTY TAXABLE VALUE	65,600		
61 County Route 43	FRNT 100.00 DPTH 200.00	65,600	TOWN TAXABLE VALUE	65,600		
Massena, NY 13662	EAST-0348587 NRTH-1799543		SCHOOL TAXABLE VALUE	37,100		
	DEED BOOK 2005 PG-13757		FD022 Louisville Fire Prot	65,600 TO M		
	FULL MARKET VALUE	67,629	WD026 E Louisville Water	.00 UN		
***** 9.057-4-4 *****						
	57 Cr 43					1- 52-11
9.057-4-4	210 1 Family Res		Basic Star 41854 0	0	0	28,500
Kuca John	Massena 1 405801	10,200	COUNTY TAXABLE VALUE	56,600		
57 County Route 43	FRNT 100.00 DPTH 200.00	56,600	TOWN TAXABLE VALUE	56,600		
Massena, NY 13662	EAST-0348658 NRTH-1799446		SCHOOL TAXABLE VALUE	28,100		
	DEED BOOK 2000 PG-12877		FD022 Louisville Fire Prot	56,600 TO M		
	FULL MARKET VALUE	58,351	WD026 E Louisville Water	.00 UN		
***** 9.057-4-5 *****						
	53 Cr 43					1- 73- 3
9.057-4-5	210 1 Family Res		Basic Star 41854 0	0	0	28,500
Woodard Charles A	Massena 1 405801	10,200	COUNTY TAXABLE VALUE	57,200		
Woodard Jessica M	SP54000	57,200	TOWN TAXABLE VALUE	57,200		
53 County Route 43	FRNT 100.00 DPTH 200.00		SCHOOL TAXABLE VALUE	28,700		
Massena, NY 13662	BANK8888869		FD022 Louisville Fire Prot	57,200 TO M		
	EAST-0348701 NRTH-1799265		WD026 E Louisville Water	.00 UN		
	DEED BOOK 2002 PG-14250					
	FULL MARKET VALUE	58,969				
***** 9.057-4-6 *****						
	47 Cr 43					1- 27-10
9.057-4-6	210 1 Family Res		Basic Star 41854 0	0	0	28,500
Gray Jennifer	Massena 1 405801	12,200	COUNTY TAXABLE VALUE	39,800		
47 County Route 43	FRNT 150.00 DPTH 200.00	39,800	TOWN TAXABLE VALUE	39,800		
Massena, NY 13662-3130	BANK8888209		SCHOOL TAXABLE VALUE	11,300		
	EAST-0348777 NRTH-1799262		FD022 Louisville Fire Prot	39,800 TO M		
	DEED BOOK 2012 PG-12959		WD026 E Louisville Water	.00 UN		
	FULL MARKET VALUE	41,031				

STATE OF NEW YORK
 COUNTY - St Lawrence
 TOWN - Louisville
 SWIS - 405289

2 0 1 3 T E N T A T I V E A S S E S S M E N T R O L L
 T A X A B L E SECTION OF THE ROLL - 1

PAGE 262
 VALUATION DATE-JUL 01, 2012
 TAXABLE STATUS DATE-MAR 01, 2013

TAX MAP NUMBER SEQUENCE
 UNIFORM PERCENT OF VALUE IS 097.00
 UNIFORM PERCENT OF VALUE IS 097.00

TAX MAP PARCEL NUMBER	PROPERTY LOCATION & CLASS	ASSESSMENT	EXEMPTION CODE-----	COUNTY-----	TOWN-----	SCHOOL
CURRENT OWNERS NAME	SCHOOL DISTRICT	LAND	TAX DESCRIPTION	TAXABLE VALUE		
CURRENT OWNERS ADDRESS	PARCEL SIZE/GRID COORD	TOTAL	SPECIAL DISTRICTS	ACCOUNT NO.		
***** 9.057-4-8.1 *****						
	45 Cr 43				1-	51-15
9.057-4-8.1	210 1 Family Res		Basic Star 41854	0	0	28,500
Love Amy M	Massena 1 405801	8,500	COUNTY TAXABLE VALUE		50,800	
45 County Route 43	FRNT 100.00 DPTH 200.00	50,800	TOWN TAXABLE VALUE		50,800	
Massena, NY 13662-3132	BANK8888869		SCHOOL TAXABLE VALUE		22,300	
	EAST-0348827 NRTH-1799170		FD022 Louisville Fire Prot		50,800 TO M	
	DEED BOOK 2011 PG-7083		WD026 E Louisville Water		.00 UN	
	FULL MARKET VALUE	52,371				
***** 9.057-4-9.1 *****						
	37 & 41 Cr 43				1-	44- 2.1
9.057-4-9.1	210 1 Family Res		Basic Star 41854	0	0	28,500
Pepe David J	Massena 1 405801	10,200	COUNTY TAXABLE VALUE		85,300	
Pepe Betty J	FRNT 100.00 DPTH 200.00	85,300	TOWN TAXABLE VALUE		85,300	
41 County Route 43	EAST-0348884 NRTH-1799083		SCHOOL TAXABLE VALUE		56,800	
Massena, NY 13662	DEED BOOK 2001 PG-1936		FD022 Louisville Fire Prot		85,300 TO M	
	FULL MARKET VALUE	87,938	WD026 E Louisville Water		.00 UN	
***** 9.057-4-11 *****						
	35 Cr 43				1-	45- 7
9.057-4-11	210 1 Family Res		Vet - Comb 41131	0	14,700	0
Garrow Joyce L	Massena 1 405801	6,100	Aged - Cou 41802	0	15,435	0
35 County Route 43	FRNT 50.00 DPTH 200.00	58,800	Aged - Tow 41803	0	0	22,050
Massena, NY 13662	EAST-0348928 NRTH-1799008		Enhanced S 41834	0	0	58,800
	DEED BOOK 2006 PG-22098		COUNTY TAXABLE VALUE		28,665	
	FULL MARKET VALUE	60,619	TOWN TAXABLE VALUE		22,050	
			SCHOOL TAXABLE VALUE		0	
			FD022 Louisville Fire Prot		58,800 TO M	
			WD026 E Louisville Water		.00 UN	
***** 9.057-4-12 *****						
	33 Cr 43				1-	69-10
9.057-4-12	210 1 Family Res		Vet - Wart 41121	0	9,015	0
Ackerman Keitha	Massena 1 405801	10,200	Enhanced S 41834	0	0	60,100
33 County Route 43	FRNT 100.00 DPTH 200.00	60,100	COUNTY TAXABLE VALUE		51,085	
Massena, NY 13662	EAST-0348966 NRTH-1798938		TOWN TAXABLE VALUE		51,085	
	DEED BOOK 1093 PG-381		SCHOOL TAXABLE VALUE		0	
	FULL MARKET VALUE	61,959	FD022 Louisville Fire Prot		60,100 TO M	
			WD026 E Louisville Water		.00 UN	
***** 9.057-4-13 *****						
	27 Cr 43				1-	65-10
9.057-4-13	210 1 Family Res		Basic Star 41854	0	0	28,500
Shaw James	Massena 1 405801	12,200	COUNTY TAXABLE VALUE		92,000	
Shaw Rebecca	FRNT 150.00 DPTH 200.00	92,000	TOWN TAXABLE VALUE		92,000	
27 County Route 43	EAST-0349058 NRTH-1798846		SCHOOL TAXABLE VALUE		63,500	
Massena, NY 13662	DEED BOOK 844 PG-393		FD022 Louisville Fire Prot		92,000 TO M	
	FULL MARKET VALUE	94,845	WD026 E Louisville Water		.00 UN	

STATE OF NEW YORK
COUNTY - St Lawrence
TOWN - Louisville
SWIS - 405289

2 0 1 3 T E N T A T I V E A S S E S S M E N T R O L L
T A X A B L E SECTION OF THE ROLL - 1

PAGE 263
VALUATION DATE-JUL 01, 2012
TAXABLE STATUS DATE-MAR 01, 2013

TAX MAP NUMBER SEQUENCE
UNIFORM PERCENT OF VALUE IS 097.00
UNIFORM PERCENT OF VALUE IS 097.00

TAX MAP PARCEL NUMBER	PROPERTY LOCATION & CLASS	ASSESSMENT	EXEMPTION CODE-----	COUNTY-----	TOWN-----	SCHOOL
CURRENT OWNERS NAME	SCHOOL DISTRICT	LAND	TAX DESCRIPTION	TAXABLE VALUE		
CURRENT OWNERS ADDRESS	PARCEL SIZE/GRID COORD	TOTAL	SPECIAL DISTRICTS			ACCOUNT NO.
***** 9.057-4-14 *****						
	23 Cr 43					1- 48- 8
9.057-4-14	210 1 Family Res		Basic Star 41854	0	0	28,500
Younis Mohammed	Massena 1 405801	10,200	COUNTY TAXABLE VALUE		68,000	
Tarbell Marilyn K	FRNT 100.00 DPTH 200.00	68,000	TOWN TAXABLE VALUE		68,000	
PO Box 402	EAST-0349112 NRTH-1798738		SCHOOL TAXABLE VALUE		39,500	
Hogansburg, NY 13655	DEED BOOK 2003 PG-17840		FD022 Louisville Fire Prot		68,000 TO M	
	FULL MARKET VALUE	70,103	WD026 E Louisville Water		.00 UN	
***** 9.057-4-15 *****						
	19 Cr 43					1- 34- 5
9.057-4-15	210 1 Family Res		Enhanced S 41834	0	0	37,400
Green Lewis (LU)	Massena 1 405801	10,200	COUNTY TAXABLE VALUE		37,400	
Green Beverly (LU)	FRNT 100.00 DPTH 200.00	37,400	TOWN TAXABLE VALUE		37,400	
19 County Route 43	EAST-0349166 NRTH-1798646		SCHOOL TAXABLE VALUE		0	
Massena, NY 13662	DEED BOOK 1111 PG-638		FD022 Louisville Fire Prot		37,400 TO M	
	FULL MARKET VALUE	38,557	WD026 E Louisville Water		.00 UN	
***** 9.057-4-16 *****						
	15 Cr 43					1- 81- 1
9.057-4-16	210 1 Family Res		Enhanced S 41834	0	0	46,200
Judware Anthony	Massena 1 405801	10,200	COUNTY TAXABLE VALUE		46,200	
PO Box 565	FRNT 100.00 DPTH 200.00	46,200	TOWN TAXABLE VALUE		46,200	
Massena, NY 13662	EAST-0349231 NRTH-1798576		SCHOOL TAXABLE VALUE		0	
	DEED BOOK 913 PG-1133		FD022 Louisville Fire Prot		46,200 TO M	
	FULL MARKET VALUE	47,629	WD026 E Louisville Water		.00 UN	
***** 9.057-4-17 *****						
	13 Cr 43					1- 77- 2
9.057-4-17	210 1 Family Res		Enhanced S 41834	0	0	60,140
Murphy James C	Massena 1 405801	6,100	COUNTY TAXABLE VALUE		69,100	
Murphy Viola R	FRNT 50.00 DPTH 200.00	69,100	TOWN TAXABLE VALUE		69,100	
13 County Route 43	EAST-0349254 NRTH-1798509		SCHOOL TAXABLE VALUE		8,960	
Massena, NY 13662	DEED BOOK 999 PG-537		FD022 Louisville Fire Prot		69,100 TO M	
	FULL MARKET VALUE	71,237	WD026 E Louisville Water		.00 UN	
***** 9.057-4-18 *****						
	11 Cr 43					1- 56-14
9.057-4-18	210 1 Family Res		Basic Star 41854	0	0	28,500
Seeber Karen	Massena 1 405801	8,500	COUNTY TAXABLE VALUE		75,000	
11 County Route 43	FRNT 75.00 DPTH 200.00	75,000	TOWN TAXABLE VALUE		75,000	
Massena, NY 13662	BANK8888830		SCHOOL TAXABLE VALUE		46,500	
	EAST-0349302 NRTH-1798457		FD022 Louisville Fire Prot		75,000 TO M	
	DEED BOOK 2005 PG-7862		WD026 E Louisville Water		.00 UN	
	FULL MARKET VALUE	77,320				

STATE OF NEW YORK
 COUNTY - St Lawrence
 TOWN - Louisville
 SWIS - 405289

2 0 1 3 T E N T A T I V E A S S E S S M E N T R O L L
 T A X A B L E SECTION OF THE ROLL - 1

PAGE 264
 VALUATION DATE-JUL 01, 2012
 TAXABLE STATUS DATE-MAR 01, 2013

TAX MAP NUMBER SEQUENCE
 UNIFORM PERCENT OF VALUE IS 097.00
 UNIFORM PERCENT OF VALUE IS 097.00

TAX MAP PARCEL NUMBER	PROPERTY LOCATION & CLASS	ASSESSMENT	EXEMPTION CODE-----	COUNTY-----	TOWN-----	SCHOOL
CURRENT OWNERS NAME	SCHOOL DISTRICT	LAND	TAX DESCRIPTION	TAXABLE VALUE		
CURRENT OWNERS ADDRESS	PARCEL SIZE/GRID COORD	TOTAL	SPECIAL DISTRICTS	ACCOUNT NO.		
***** 9.057-4-20.11 *****						
269 Sh 37B					1- 28-14	
9.057-4-20.11	210 1 Family Res		Vet - Comb 41131	0	19,000	19,000 0
Raymonda Joy E	Massena 1 405801	9,200	Vet - Disa 41141	0	3,975	3,975 0
269 State Highway 37B	FRNT 100.00 DPTH 175.00	79,500	Basic Star 41854	0	0	0 28,500
Massena, NY 13662-3131	BANK8888869		COUNTY TAXABLE VALUE		56,525	
	EAST-0349409 NRTH-1798390		TOWN TAXABLE VALUE		56,525	
	DEED BOOK 2010 PG-16710		SCHOOL TAXABLE VALUE		51,000	
	FULL MARKET VALUE	81,959	FD022 Louisville Fire Prot		79,500	TO M
			WD026 E Louisville Water		.00	UN
***** 9.057-4-21.1 *****						
265 Sh 37B					1- 51- 6	
9.057-4-21.1	210 1 Family Res		Basic Star 41854	0	0	0 28,500
Schwartzman Robert A	Massena 1 405801	5,500	COUNTY TAXABLE VALUE		66,900	
265 State Highway 37B	SP65000	66,900	TOWN TAXABLE VALUE		66,900	
Massena, NY 13662	FRNT 50.00 DPTH 175.00		SCHOOL TAXABLE VALUE		38,400	
	EAST-0349345 NRTH-1798327		FD022 Louisville Fire Prot		66,900	TO M
	DEED BOOK 2002 PG-16373		WD026 E Louisville Water		.00	UN
	FULL MARKET VALUE	68,969				
***** 9.057-4-22 *****						
263 Sh 37B					1- 85- 3	
9.057-4-22	210 1 Family Res		Basic Star 41854	0	0	0 17,700
Deno Bill	Massena 1 405801	7,800	COUNTY TAXABLE VALUE		17,700	
PO Box 218	FRNT 70.00 DPTH 187.00	17,700	TOWN TAXABLE VALUE		17,700	
Massena, NY 13662	EAST-0349291 NRTH-1798316		SCHOOL TAXABLE VALUE		0	
	DEED BOOK 2008 PG-4764		FD022 Louisville Fire Prot		17,700	TO M
	FULL MARKET VALUE	18,247	WD026 E Louisville Water		.00	UN
***** 9.057-4-25 *****						
260 Sh 37B					1- 21- 7	
9.057-4-25	210 1 Family Res		Basic Star 41854	0	0	0 28,500
Rush Daniel J	Massena 1 405801	7,700	COUNTY TAXABLE VALUE		57,900	
Rush Jacqueline D	FRNT 75.00 DPTH 150.00	57,900	TOWN TAXABLE VALUE		57,900	
260 State Highway 37B	EAST-0349323 NRTH-1798089		SCHOOL TAXABLE VALUE		29,400	
Massena, NY 13662	DEED BOOK 1091 PG-945		FD022 Louisville Fire Prot		57,900	TO M
	FULL MARKET VALUE	59,691	WD026 E Louisville Water		.00	UN
***** 9.057-4-26 *****						
254 Sh 37B					1- 11- 6	
9.057-4-26	210 1 Family Res		COUNTY TAXABLE VALUE		35,000	
Donnelly Brian J	Massena 1 405801	11,100	TOWN TAXABLE VALUE		35,000	
141 Douglas Rd	FRNT 150.00 DPTH 150.00	35,000	SCHOOL TAXABLE VALUE		35,000	
Norwood, NY 13668	EAST-0349237 NRTH-1798030		FD022 Louisville Fire Prot		35,000	TO M
	DEED BOOK 2002 PG-5399		WD026 E Louisville Water		.00	UN
	FULL MARKET VALUE	36,082				

STATE OF NEW YORK
 COUNTY - St Lawrence
 TOWN - Louisville
 SWIS - 405289

2 0 1 3 T E N T A T I V E A S S E S S M E N T R O L L
 T A X A B L E SECTION OF THE ROLL - 1

PAGE 265
 VALUATION DATE-JUL 01, 2012
 TAXABLE STATUS DATE-MAR 01, 2013

TAX MAP NUMBER SEQUENCE
 UNIFORM PERCENT OF VALUE IS 097.00
 UNIFORM PERCENT OF VALUE IS 097.00

TAX MAP PARCEL NUMBER	PROPERTY LOCATION & CLASS	ASSESSMENT	EXEMPTION CODE-----	COUNTY-----	TOWN-----	SCHOOL
CURRENT OWNERS NAME	SCHOOL DISTRICT	LAND	TAX DESCRIPTION	TAXABLE VALUE		
CURRENT OWNERS ADDRESS	PARCEL SIZE/GRID COORD	TOTAL	SPECIAL DISTRICTS			ACCOUNT NO.
***** 9.057-4-27 *****						
	257 Sh 37B					1- 43-14
9.057-4-27	210 1 Family Res		Basic Star 41854	0	0	28,500
Davey Raymond J	Massena 1 405801	7,500	COUNTY TAXABLE VALUE		79,500	
257 State Highway 37B	FRNT 65.00 DPTH 200.00	79,500	TOWN TAXABLE VALUE		79,500	
Massena, NY 13662	BANK8888830		SCHOOL TAXABLE VALUE		51,000	
	EAST-0349129 NRTH-1798224		FD022 Louisville Fire Prot		79,500 TO M	
	DEED BOOK 2007 PG-18892		LT018 Louisville Light 1		79,500 TO M	
	FULL MARKET VALUE	81,959	WD026 E Louisville Water		.00 UN	
***** 9.057-4-28.1 *****						
	261 Sh 37B					1- 35- 3
9.057-4-28.1	210 1 Family Res		Basic Star 41854	0	0	28,500
Kelley Reva M	Massena 1 405801	11,100	COUNTY TAXABLE VALUE		52,600	
261 State Highway 37B	FRNT 65.00 DPTH 200.00	52,600	TOWN TAXABLE VALUE		52,600	
Massena, NY 13662	EAST-0349197 NRTH-1798249		SCHOOL TAXABLE VALUE		24,100	
	DEED BOOK 2003 PG-6682		FD022 Louisville Fire Prot		52,600 TO M	
	FULL MARKET VALUE	54,227	WD026 E Louisville Water		.00 UN	
***** 9.057-4-30 *****						
	12 Cline Dr					1- 34- 4
9.057-4-30	270 Mfg housing		Basic Star 41854	0	0	28,500
Blair Tomijo	Massena 1 405801	8,500	COUNTY TAXABLE VALUE		48,000	
12 Cline Dr	FRNT 75.00 DPTH 200.00	48,000	TOWN TAXABLE VALUE		48,000	
Massena, NY 13662	BANK8888869		SCHOOL TAXABLE VALUE		19,500	
	EAST-0349085 NRTH-1798370		FD022 Louisville Fire Prot		48,000 TO M	
	DEED BOOK 2007 PG-14102		LT018 Louisville Light 1		48,000 TO M	
	FULL MARKET VALUE	49,485	WD026 E Louisville Water		.00 UN	
***** 9.057-4-31.1 *****						
	14 Cline Dr					1- 68- 8
9.057-4-31.1	210 1 Family Res		Enhanced S 41834	0	0	60,140
King Alice (LU)	Massena 1 405801	12,800	COUNTY TAXABLE VALUE		64,000	
14 Cline Dr	FRNT 175.00 DPTH 200.00	64,000	TOWN TAXABLE VALUE		64,000	
Massena, NY 13662	EAST-0349015 NRTH-1798495		SCHOOL TAXABLE VALUE		3,860	
	DEED BOOK 2003 PG-10269		FD022 Louisville Fire Prot		64,000 TO M	
	FULL MARKET VALUE	65,979	LT018 Louisville Light 1		64,000 TO M	
			WD026 E Louisville Water		.00 UN	
***** 9.057-4-33 *****						
	20 Cline Dr					1- 61-13
9.057-4-33	210 1 Family Res		Basic Star 41854	0	0	28,500
Siddon Jeremy J	Massena 1 405801	12,200	COUNTY TAXABLE VALUE		74,900	
Dishaw Cortney C	FRNT 150.00 DPTH 200.00	74,900	TOWN TAXABLE VALUE		74,900	
20 Cline Dr	BANK8888173		SCHOOL TAXABLE VALUE		46,400	
Massena, NY 13662-3132	EAST-0348928 NRTH-1798624		FD022 Louisville Fire Prot		74,900 TO M	
	DEED BOOK 2009 PG-18959		LT018 Louisville Light 1		74,900 TO M	
	FULL MARKET VALUE	77,216	WD026 E Louisville Water		.00 UN	

STATE OF NEW YORK
 COUNTY - St Lawrence
 TOWN - Louisville
 SWIS - 405289

2 0 1 3 T E N T A T I V E A S S E S S M E N T R O L L
 T A X A B L E SECTION OF THE ROLL - 1

PAGE 266
 VALUATION DATE-JUL 01, 2012
 TAXABLE STATUS DATE-MAR 01, 2013

TAX MAP NUMBER SEQUENCE
 UNIFORM PERCENT OF VALUE IS 097.00
 UNIFORM PERCENT OF VALUE IS 097.00

TAX MAP PARCEL NUMBER	PROPERTY LOCATION & CLASS	ASSESSMENT	EXEMPTION CODE-----	COUNTY-----	TOWN-----	SCHOOL
CURRENT OWNERS NAME	SCHOOL DISTRICT	LAND	TAX DESCRIPTION	TAXABLE VALUE		
CURRENT OWNERS ADDRESS	PARCEL SIZE/GRID COORD	TOTAL	SPECIAL DISTRICTS			ACCOUNT NO.
***** 9.057-4-34 *****						
24 Cline Dr						1- 75-10
9.057-4-34	210 1 Family Res		Basic Star 41854	0	0	28,500
Marashian Steven J	Massena 1 405801	10,200	COUNTY TAXABLE VALUE		91,400	
24 Cline Dr	SP75000	91,400	TOWN TAXABLE VALUE		91,400	
Massena, NY 13662	FRNT 100.00 DPTH 200.00		SCHOOL TAXABLE VALUE		62,900	
	EAST-0348853 NRTH-1798727		FD022 Louisville Fire Prot		91,400 TO M	
	DEED BOOK 2004 PG-21048		LT018 Louisville Light 1		91,400 TO M	
	FULL MARKET VALUE	94,227	WD026 E Louisville Water		.00 UN	
***** 9.057-4-35 *****						
30 Cline Dr						1- 32- 1
9.057-4-35	210 1 Family Res		Basic Star 41854	0	0	28,500
Pelletier Jane M	Massena 1 405801	12,200	COUNTY TAXABLE VALUE		82,300	
30 Cline Dr	FRNT 150.00 DPTH 200.00	82,300	TOWN TAXABLE VALUE		82,300	
Massena, NY 13662	EAST-0348793 NRTH-1798835		SCHOOL TAXABLE VALUE		53,800	
	DEED BOOK 904 PG-646		FD022 Louisville Fire Prot		82,300 TO M	
	FULL MARKET VALUE	84,845	LT018 Louisville Light 1		82,300 TO M	
			WD026 E Louisville Water		.00 UN	
***** 9.057-4-36 *****						
36 Cline Dr						1- 44- 1
9.057-4-36	210 1 Family Res		Basic Star 41854	0	0	28,500
Foote Michael J	Massena 1 405801	12,200	COUNTY TAXABLE VALUE		99,100	
36 Cline Dr	FRNT 150.00 DPTH 200.00	99,100	TOWN TAXABLE VALUE		99,100	
Massena, NY 13662	EAST-0348728 NRTH-1798976		SCHOOL TAXABLE VALUE		70,600	
	DEED BOOK 2009 PG-3241		FD022 Louisville Fire Prot		99,100 TO M	
	FULL MARKET VALUE	102,165	LT018 Louisville Light 1		99,100 TO M	
			WD026 E Louisville Water		.00 UN	
***** 9.057-4-38.1 *****						
42 Cline Dr						1- 18- 7.1
9.057-4-38.1	210 1 Family Res		Basic Star 41854	0	0	28,500
DeCarr Julie L	Massena 1 405801	12,200	COUNTY TAXABLE VALUE		138,500	
42 Cline Dr	FRNT 150.00 DPTH 200.00	138,500	TOWN TAXABLE VALUE		138,500	
Massena, NY 13662	BANK8888150		SCHOOL TAXABLE VALUE		110,000	
	EAST-0348647 NRTH-1799084		FD022 Louisville Fire Prot		138,500 TO M	
	DEED BOOK 2006 PG-13461		LT018 Louisville Light 1		138,500 TO M	
	FULL MARKET VALUE	142,784	WD026 E Louisville Water		.00 UN	
***** 9.057-4-39.1 *****						
50 Cline Dr						1- 56- 4
9.057-4-39.1	210 1 Family Res		Enhanced S 41834	0	0	60,140
Wood Raymond	Massena 1 405801	15,100	COUNTY TAXABLE VALUE		118,200	
Wood Georgia I	FRNT 270.00 DPTH 200.00	118,200	TOWN TAXABLE VALUE		118,200	
50 Cline Dr	EAST-0348499 NRTH-1799272		SCHOOL TAXABLE VALUE		58,060	
Massena, NY 13662	DEED BOOK 1039 PG-634		FD022 Louisville Fire Prot		118,200 TO M	
	FULL MARKET VALUE	121,856	LT018 Louisville Light 1		118,200 TO M	
			WD026 E Louisville Water		.00 UN	

STATE OF NEW YORK
 COUNTY - St Lawrence
 TOWN - Louisville
 SWIS - 405289

2 0 1 3 T E N T A T I V E A S S E S S M E N T R O L L
 T A X A B L E SECTION OF THE ROLL - 1

PAGE 267
 VALUATION DATE-JUL 01, 2012
 TAXABLE STATUS DATE-MAR 01, 2013

TAX MAP NUMBER SEQUENCE
 UNIFORM PERCENT OF VALUE IS 097.00
 UNIFORM PERCENT OF VALUE IS 097.00

TAX MAP PARCEL NUMBER	PROPERTY LOCATION & CLASS	ASSESSMENT	EXEMPTION CODE-----	COUNTY-----	TOWN-----	SCHOOL
CURRENT OWNERS NAME	SCHOOL DISTRICT	LAND	TAX DESCRIPTION	TAXABLE VALUE		
CURRENT OWNERS ADDRESS	PARCEL SIZE/GRID COORD	TOTAL	SPECIAL DISTRICTS			ACCOUNT NO.
***** 9.057-4-42.1 *****						
270	Sh 37B					
9.057-4-42.1	311 Res vac land		COUNTY TAXABLE VALUE	6,500		
Fiacco Anthony M	Massena 1 405801	6,500	TOWN TAXABLE VALUE	6,500		
Fiacco Natalie A	FRNT 220.00 DPTH	6,500	SCHOOL TAXABLE VALUE	6,500		
177 Allen St	ACRES 1.90		FD022 Louisville Fire Prot	6,500 TO M		
Massena, NY 13662	EAST-0349578 NRTH-1798078		WD026 E Louisville Water	.00 UN		
	DEED BOOK 2001 PG-7648					
	FULL MARKET VALUE	6,701				
***** 9.057-4-43 *****						
	Sh 37B					
9.057-4-43	311 Res vac land		COUNTY TAXABLE VALUE	10,800		
Rush Daniel	Massena 1 405801	10,800	TOWN TAXABLE VALUE	10,800		
Rush Jacqueline	FRNT 50.00 DPTH 376.00	10,800	SCHOOL TAXABLE VALUE	10,800		
260 State Highway 37B	ACRES 1.70		FD022 Louisville Fire Prot	10,800 TO M		
Massena, NY 13662	EAST-0349383 NRTH-1797889		WD026 E Louisville Water	.00 UN		
	DEED BOOK 1091 PG-952					
	FULL MARKET VALUE	11,134				
***** 9.057-5-4 *****						
	35 Cline Dr				1- 65- 2	
9.057-5-4	210 1 Family Res		COUNTY TAXABLE VALUE	82,900		
Scott Richard	Massena 1 405801	10,800	TOWN TAXABLE VALUE	82,900		
371 State Highway 131	FRNT 200.00 DPTH 116.00	82,900	SCHOOL TAXABLE VALUE	82,900		
Massena, NY 13662	EAST-0348539 NRTH-1798862		FD022 Louisville Fire Prot	82,900 TO M		
	DEED BOOK 2006 PG-4317		LT018 Louisville Light 1	82,900 TO M		
	FULL MARKET VALUE	85,464	WD026 E Louisville Water	.00 UN		
***** 9.057-5-5 *****						
	33 Cline Dr				1- 40-13	
9.057-5-5	210 1 Family Res		Enhanced S 41834 0	0	0	60,140
Barney John R	Massena 1 405801	8,100	COUNTY TAXABLE VALUE	83,000		
Barney Frances L	FRNT 100.00 DPTH 116.00	83,000	TOWN TAXABLE VALUE	83,000		
33 Cline Dr	EAST-0348614 NRTH-1798732		SCHOOL TAXABLE VALUE	22,860		
Massena, NY 13662	DEED BOOK 2004 PG-19159		FD022 Louisville Fire Prot	83,000 TO M		
	FULL MARKET VALUE	85,567	LT018 Louisville Light 1	83,000 TO M		
			WD026 E Louisville Water	.00 UN		
***** 9.057-5-7 *****						
	23 Cline Dr				1- 41- 7	
9.057-5-7	210 1 Family Res		Basic Star 41854 0	0	0	28,500
Pryce Kevin P	Massena 1 405801	9,200	COUNTY TAXABLE VALUE	79,600		
23 Cline Dr	FRNT 100.00 DPTH 150.00	79,600	TOWN TAXABLE VALUE	79,600		
Massena, NY 13662	EAST-0348744 NRTH-1798500		SCHOOL TAXABLE VALUE	51,100		
	DEED BOOK 2008 PG-7184		FD022 Louisville Fire Prot	79,600 TO M		
	FULL MARKET VALUE	82,062	LT018 Louisville Light 1	79,600 TO M		
			WD026 E Louisville Water	.00 UN		

STATE OF NEW YORK
 COUNTY - St Lawrence
 TOWN - Louisville
 SWIS - 405289

2 0 1 3 T E N T A T I V E A S S E S S M E N T R O L L
 T A X A B L E SECTION OF THE ROLL - 1

PAGE 268
 VALUATION DATE-JUL 01, 2012
 TAXABLE STATUS DATE-MAR 01, 2013

TAX MAP NUMBER SEQUENCE
 UNIFORM PERCENT OF VALUE IS 097.00
 UNIFORM PERCENT OF VALUE IS 097.00

TAX MAP PARCEL NUMBER	PROPERTY LOCATION & CLASS	ASSESSMENT	EXEMPTION CODE-----	COUNTY-----	TOWN-----	SCHOOL
CURRENT OWNERS NAME	SCHOOL DISTRICT	LAND	TAX DESCRIPTION	TAXABLE VALUE		
CURRENT OWNERS ADDRESS	PARCEL SIZE/GRID COORD	TOTAL	SPECIAL DISTRICTS			ACCOUNT NO.
***** 9.057-5-8 *****						
	15 Cline Dr					1- 21- 8
9.057-5-8	210 1 Family Res		Enhanced S 41834	0	0	0 60,140
Cousineau Jean M	Massena 1 405801	12,200	COUNTY TAXABLE VALUE		70,000	
15 Cline Dr	FRNT 200.00 DPTH 150.00	70,000	TOWN TAXABLE VALUE		70,000	
Massena, NY 13662-3135	EAST-0348836 NRTH-1798381		SCHOOL TAXABLE VALUE		9,860	
	DEED BOOK 2009 PG-4592		FD022 Louisville Fire Prot		70,000 TO M	
	FULL MARKET VALUE	72,165	LT018 Louisville Light 1		70,000 TO M	
			WD026 E Louisville Water		.00 UN	
***** 9.057-5-9 *****						
	9 Cline Dr					1- 82-10
9.057-5-9	270 Mfg housing		Vet - Comb 41131	0	5,850	5,850 0
French Ronald G	Massena 1 405801	9,300	Enhanced S 41834	0	0	0 23,400
9 Cline Dr	FRNT 150.00 DPTH 104.00	23,400	COUNTY TAXABLE VALUE		17,550	
Massena, NY 13662	EAST-0348921 NRTH-1798242		TOWN TAXABLE VALUE		17,550	
	DEED BOOK 901 PG-189		SCHOOL TAXABLE VALUE		0	
	FULL MARKET VALUE	24,124	FD022 Louisville Fire Prot		23,400 TO M	
			LT018 Louisville Light 1		23,400 TO M	
			WD026 E Louisville Water		.00 UN	
***** 9.057-5-10.1 *****						
	249 Sh 37B					1- 29-14
9.057-5-10.1	210 1 Family Res		Vet - Comb 41131	0	19,000	19,000 0
Foley George	Massena 1 405801	18,500	Enhanced S 41834	0	0	0 60,140
Foley Charmine	FRNT 218.00 DPTH	83,700	COUNTY TAXABLE VALUE		64,700	
249 State Highway 37B	ACRES 1.40		TOWN TAXABLE VALUE		64,700	
Massena, NY 13662	EAST-0348922 NRTH-1798120		SCHOOL TAXABLE VALUE		23,560	
	DEED BOOK 794 PG-419		FD022 Louisville Fire Prot		83,700 TO M	
	FULL MARKET VALUE	86,289	LT018 Louisville Light 1		83,700 TO M	
			WD026 E Louisville Water		.00 UN	
***** 9.057-5-11 *****						
	245 Sh 37B					1- 65-12
9.057-5-11	220 2 Family Res		COUNTY TAXABLE VALUE		55,000	
O'Keefe Daniel Jr	Massena 1 405801	9,400	TOWN TAXABLE VALUE		55,000	
996 County Route 36	FRNT 82.00 DPTH 412.00	55,000	SCHOOL TAXABLE VALUE		55,000	
Chase Mills, NY 13621	EAST-0348771 NRTH-1798105		FD022 Louisville Fire Prot		55,000 TO M	
	DEED BOOK 2008 PG-13555		WD026 E Louisville Water		.00 UN	
	FULL MARKET VALUE	56,701				
***** 9.057-5-12 *****						
	241 Sh 37B					1- 65-14
9.057-5-12	210 1 Family Res		Basic Star 41854	0	0	0 28,500
Robillard Warren G (LU)	Massena 1 405801	9,600	COUNTY TAXABLE VALUE		74,500	
Robillard Betty L (LU)	FRNT 86.00 DPTH 412.00	74,500	TOWN TAXABLE VALUE		74,500	
241 State Highway 37B	EAST-0348685 NRTH-1798057		SCHOOL TAXABLE VALUE		46,000	
Massena, NY 13662-3136	DEED BOOK 2011 PG-9787		FD022 Louisville Fire Prot		74,500 TO M	
	FULL MARKET VALUE	76,804	WD026 E Louisville Water		.00 UN	

STATE OF NEW YORK
 COUNTY - St Lawrence
 TOWN - Louisville
 SWIS - 405289

2 0 1 3 T E N T A T I V E A S S E S S M E N T R O L L
 T A X A B L E SECTION OF THE ROLL - 1

PAGE 269
 VALUATION DATE-JUL 01, 2012
 TAXABLE STATUS DATE-MAR 01, 2013

TAX MAP NUMBER SEQUENCE
 UNIFORM PERCENT OF VALUE IS 097.00
 UNIFORM PERCENT OF VALUE IS 097.00

TAX MAP PARCEL NUMBER	PROPERTY LOCATION & CLASS	ASSESSMENT	EXEMPTION CODE-----	COUNTY-----	TOWN-----	SCHOOL
CURRENT OWNERS NAME	SCHOOL DISTRICT	LAND	TAX DESCRIPTION	TAXABLE VALUE		
CURRENT OWNERS ADDRESS	PARCEL SIZE/GRID COORD	TOTAL	SPECIAL DISTRICTS			ACCOUNT NO.
***** 9.057-5-13.1 *****						
9.057-5-13.1	11 Butler Ave		Basic Star 41854	0	0	1- 36- 9
Tredo Debra (LU)	210 1 Family Res				0	28,500
11 Butler Ave	Massena 1 405801	14,400	COUNTY TAXABLE VALUE		152,000	
Massena, NY 13662	FRNT 266.00 DPTH 170.00	152,000	TOWN TAXABLE VALUE		152,000	
	EAST-0348557 NRTH-1798352		SCHOOL TAXABLE VALUE		123,500	
	DEED BOOK 2008 PG-11135		FD022 Louisville Fire Prot		152,000 TO M	
	FULL MARKET VALUE	156,701	LT018 Louisville Light 1		152,000 TO M	
			WD026 E Louisville Water		.00 UN	
***** 9.057-5-22 *****						
9.057-5-22	2 Butler Ave					1- 83- 2
Hazel Scott	210 1 Family Res		COUNTY TAXABLE VALUE		75,500	
14 Riverview Dr	Massena 1 405801	10,800	TOWN TAXABLE VALUE		75,500	
Massena, NY 13662-3138	FRNT 244.00 DPTH 100.00	75,500	SCHOOL TAXABLE VALUE		75,500	
	EAST-0348604 NRTH-1798597		FD022 Louisville Fire Prot		75,500 TO M	
	DEED BOOK 2010 PG-13337		LT018 Louisville Light 1		75,500 TO M	
	FULL MARKET VALUE	77,835	WD026 E Louisville Water		.00 UN	
***** 9.057-5-32 *****						
9.057-5-32	235 Sh 37B		Basic Star 41854	0	0	1- 80- 4
Stearns Matthew S	210 1 Family Res				0	28,500
235 State Highway 37B	Massena 1 405801	14,300	COUNTY TAXABLE VALUE		54,000	
Massena, NY 13662-3136	FRNT 83.00 DPTH 419.00	54,000	TOWN TAXABLE VALUE		54,000	
	BANK8888150		SCHOOL TAXABLE VALUE		25,500	
	EAST-0348620 NRTH-1798001		FD022 Louisville Fire Prot		54,000 TO M	
	DEED BOOK 2011 PG-13575		WD026 E Louisville Water		.00 UN	
	FULL MARKET VALUE	55,670				
***** 9.057-5-33 *****						
9.057-5-33	233 Sh 37B		Basic Star 41854	0	0	1- 35-15
Peets Christopher L	210 1 Family Res				0	28,500
Peets Karen E	Massena 1 405801	9,400	COUNTY TAXABLE VALUE		120,300	
233 State Highway 37B	FRNT 82.00 DPTH 404.00	120,300	TOWN TAXABLE VALUE		120,300	
Massena, NY 13662	BANK8888111		SCHOOL TAXABLE VALUE		91,800	
	EAST-0348551 NRTH-1797952		FD022 Louisville Fire Prot		120,300 TO M	
	DEED BOOK 2007 PG-1181		WD026 E Louisville Water		.00 UN	
	FULL MARKET VALUE	124,021				

STATE OF NEW YORK
 COUNTY - St Lawrence
 TOWN - Louisville
 SWIS - 405289

2 0 1 3 T E N T A T I V E A S S E S S M E N T R O L L
 T A X A B L E S E C T I O N O F T H E R O L L - 1
 M A P S E C T I O N - 009
 S U B - S E C T I O N - 057
 U N I F O R M P E R C E N T O F V A L U E I S 097.00

PAGE 270
 VALUATION DATE-JUL 01, 2012
 TAXABLE STATUS DATE-MAR 01, 2013
 RPS150/V04/L015
 CURRENT DATE 4/22/2013

*** S P E C I A L D I S T R I C T S U M M A R Y ***

CODE	DISTRICT NAME	TOTAL PARCELS	EXTENSION TYPE	EXTENSION VALUE	AD VALOREM VALUE	EXEMPT AMOUNT	TAXABLE VALUE
FD022	Louisville Fir	44	TOTAL M		2987,400		2987,400
LT018	Louisville Lig	17	TOTAL M		1446,000		1446,000
WD026	E Louisville W	44	UNITS				

*** S C H O O L D I S T R I C T S U M M A R Y ***

CODE	DISTRICT NAME	TOTAL PARCELS	ASSESSED LAND	ASSESSED TOTAL	EXEMPT AMOUNT	TOTAL TAXABLE	STAR AMOUNT	STAR TAXABLE
405801	Massena 1	44	452,300	2987,400		2987,400	1316,940	1670,460
	S U B - T O T A L	44	452,300	2987,400		2987,400	1316,940	1670,460
	T O T A L	44	452,300	2987,400		2987,400	1316,940	1670,460

*** S Y S T E M C O D E S S U M M A R Y ***

NO SYSTEM EXEMPTIONS AT THIS LEVEL

*** E X E M P T I O N S U M M A R Y ***

CODE	DESCRIPTION	TOTAL PARCELS	COUNTY	TOWN	SCHOOL
41121	Vet - Wart	1	9,015	9,015	
41131	Vet - Comb	4	58,550	58,550	
41141	Vet - Disa	1	3,975	3,975	
41802	Aged - Cou	1	15,435		
41803	Aged - Tow	1		22,050	
41834	Enhanced S	11			586,740
41854	Basic Star	26			730,200
	T O T A L	45	86,975	93,590	1316,940

STATE OF NEW YORK
COUNTY - St Lawrence
TOWN - Louisville
SWIS - 405289

2 0 1 3 T E N T A T I V E A S S E S S M E N T R O L L
T A X A B L E SECTION OF THE ROLL - 1
M A P S E C T I O N - 009
S U B - S E C T I O N - 057
UNIFORM PERCENT OF VALUE IS 097.00

PAGE 271
VALUATION DATE-JUL 01, 2012
TAXABLE STATUS DATE-MAR 01, 2013
RPS150/V04/L015
CURRENT DATE 4/22/2013

*** G R A N D T O T A L S ***

ROLL SEC	DESCRIPTION	TOTAL PARCELS	ASSESSED LAND	ASSESSED TOTAL	TAXABLE COUNTY	TAXABLE TOWN	TAXABLE SCHOOL	STAR TAXABLE
1	TAXABLE	44	452,300	2987,400	2900,425	2893,810	2987,400	1670,460

STATE OF NEW YORK
 COUNTY - St Lawrence
 TOWN - Louisville
 SWIS - 405289

2 0 1 3 T E N T A T I V E A S S E S S M E N T R O L L
 T A X A B L E SECTION OF THE ROLL - 1

PAGE 272
 VALUATION DATE-JUL 01, 2012
 TAXABLE STATUS DATE-MAR 01, 2013

TAX MAP NUMBER SEQUENCE
 UNIFORM PERCENT OF VALUE IS 097.00
 UNIFORM PERCENT OF VALUE IS 097.00

TAX MAP PARCEL NUMBER	PROPERTY LOCATION & CLASS	ASSESSMENT	EXEMPTION CODE-----	COUNTY-----	TOWN-----	SCHOOL
CURRENT OWNERS NAME	SCHOOL DISTRICT	LAND	TAX DESCRIPTION	TAXABLE VALUE		
CURRENT OWNERS ADDRESS	PARCEL SIZE/GRID COORD	TOTAL	SPECIAL DISTRICTS			ACCOUNT NO.
***** 9.062-1-2 *****						
9.062-1-2	315 Warren Ln					
Tyo Jessie	270 Mfg housing		Basic Star 41854	0	0	28,500
Tyo Tina	Massena 1 405801	24,000	COUNTY TAXABLE VALUE		95,200	
315 Warren Ln	153'x207'x421'153'x206'x5	95,200	TOWN TAXABLE VALUE		95,200	
Massena, NY 13662	FRNT 153.00 DPTH 207.00		SCHOOL TAXABLE VALUE		66,700	
	ACRES 1.90		AG002 Ag Dist #2		.00 MT	
	EAST-0340489 NRTH-1797268		FD022 Louisville Fire Prot		95,200 TO M	
	DEED BOOK 2004 PG-16332		WD026 E Louisville Water		.00 UN	
	FULL MARKET VALUE	98,144				
***** 9.062-1-6.1 *****						
9.062-1-6.1	81 Kingsley Rd					
Baldwin Leonard O	210 1 Family Res		Vet - Wart 41121	0	11,400	11,400 0
Baldwin Barbara A	Massena 1 405801	25,300	Enhanced S 41834	0	0	60,140
81 Kingsley Rd	ACRES 2.30	89,800	COUNTY TAXABLE VALUE		78,400	
Massena, NY 13662	EAST-0341429 NRTH-1797426		TOWN TAXABLE VALUE		78,400	
	DEED BOOK 1999 PG-22917		SCHOOL TAXABLE VALUE		29,660	
	FULL MARKET VALUE	92,577	FD022 Louisville Fire Prot		89,800 TO M	
			WD026 E Louisville Water		.00 UN	
***** 9.062-1-6.2 *****						
9.062-1-6.2	83 Kingsley Rd					
Kearns James W	210 1 Family Res		Basic Star 41854	0	0	28,500
Kearns Beth A	Massena 1 405801	12,700	COUNTY TAXABLE VALUE		162,100	
83 Kingsley Rd	FRNT 150.00 DPTH 370.00	162,100	TOWN TAXABLE VALUE		162,100	
Massena, NY 13662	EAST-0341552 NRTH-1797546		SCHOOL TAXABLE VALUE		133,600	
	DEED BOOK 2005 PG-9579		FD022 Louisville Fire Prot		162,100 TO M	
	FULL MARKET VALUE	167,113	WD026 E Louisville Water		.00 UN	
***** 9.062-1-7 *****						
9.062-1-7	89,91 Kingsley Rd					1- 54- 7.3
Straight Kendall C III	210 1 Family Res		COUNTY TAXABLE VALUE		114,300	
Straight Joyce B	Massena 1 405801	25,200	TOWN TAXABLE VALUE		114,300	
9475 SE Sunrise Way	479x374x481x350	114,300	SCHOOL TAXABLE VALUE		114,300	
Hobe Sound, FL 33455	FRNT 379.00 DPTH		FD022 Louisville Fire Prot		114,300 TO M	
	ACRES 3.10 BANK8888830		WD026 E Louisville Water		.00 UN	
	EAST-0341780 NRTH-1797695					
	DEED BOOK 956 PG-00559					
	FULL MARKET VALUE	117,835				
***** 9.062-1-8 *****						
9.062-1-8	84,88 Kingsley Rd					1- 70-14
Straight Kendall III	210 1 Family Res		Basic Star 41854	0	0	28,500
Straight Joyce	Massena 1 405801	22,700	COUNTY TAXABLE VALUE		97,800	
9475 SE Sunrise Way	FRNT 383.00 DPTH	97,800	TOWN TAXABLE VALUE		97,800	
Hobe Sound, FL 33455	ACRES 1.80		SCHOOL TAXABLE VALUE		69,300	
	EAST-0341943 NRTH-1797416		FD022 Louisville Fire Prot		97,800 TO M	
	DEED BOOK 843 PG-587		WD026 E Louisville Water		.00 UN	
	FULL MARKET VALUE	100,825				

STATE OF NEW YORK
 COUNTY - St Lawrence
 TOWN - Louisville
 SWIS - 405289

2 0 1 3 T E N T A T I V E A S S E S S M E N T R O L L
 T A X A B L E SECTION OF THE ROLL - 1

PAGE 273
 VALUATION DATE-JUL 01, 2012
 TAXABLE STATUS DATE-MAR 01, 2013

TAX MAP NUMBER SEQUENCE
 UNIFORM PERCENT OF VALUE IS 097.00
 UNIFORM PERCENT OF VALUE IS 097.00

TAX MAP PARCEL NUMBER	PROPERTY LOCATION & CLASS	ASSESSMENT	EXEMPTION CODE-----	COUNTY-----	TOWN-----	SCHOOL
CURRENT OWNERS NAME	SCHOOL DISTRICT	LAND	TAX DESCRIPTION	TAXABLE VALUE		
CURRENT OWNERS ADDRESS	PARCEL SIZE/GRID COORD	TOTAL	SPECIAL DISTRICTS	ACCOUNT NO.		
***** 9.062-1-9 *****						
9.062-1-9	Kingsley Rd					1- 54- 7. 2
	314 Rural vac<10		COUNTY TAXABLE VALUE	5,900		
Seaway Timber Harvesting Inc	Massena 1 405801	5,900	TOWN TAXABLE VALUE	5,900		
15121 State Highway 37	FRNT 150.00 DPTH 200.00	5,900	SCHOOL TAXABLE VALUE	5,900		
Massena, NY 13662	EAST-0341748 NRTH-1797265		FD022 Louisville Fire Prot	5,900	TO M	
	DEED BOOK 1050 PG-891		WD026 E Louisville Water	.00	UN	
	FULL MARKET VALUE	6,082				
***** 9.062-1-15 *****						
9.062-1-15	71 Kingsley Rd					
	270 Mfg housing		Basic Star 41854	0		28,500
Wilson Pamela J	Massena 1 405801	14,300	COUNTY TAXABLE VALUE	69,700		
Stone Tommy John	FRNT 199.00 DPTH 200.00	69,700	TOWN TAXABLE VALUE	69,700		
71 Kingsley Rd	BANK8888830		SCHOOL TAXABLE VALUE	41,200		
Massena, NY 13662-3125	EAST-0341331 NRTH-1797257		FD022 Louisville Fire Prot	69,700	TO M	
	DEED BOOK 2009 PG-5664		WD026 E Louisville Water	.00	UN	
	FULL MARKET VALUE	71,856				
***** 9.062-2-1 *****						
9.062-2-1	6 Nichols Dr					
	210 1 Family Res		Vet - Wart 41121	0	11,400	0
LaLonde Edward D	Massena 1 405801	34,800	Enhanced S 41834	0	0	60,140
LaLonde Karen M	FRNT 200.00 DPTH 300.00	210,700	COUNTY TAXABLE VALUE	199,300		
6 Nichols Dr	EAST-0340507 NRTH-1796675		TOWN TAXABLE VALUE	199,300		
Massena, NY 13662	DEED BOOK 2005 PG-11380		SCHOOL TAXABLE VALUE	150,560		
	FULL MARKET VALUE	217,216	AG002 Ag Dist #2	.00	MT	
			FD022 Louisville Fire Prot	210,700	TO M	
			WD026 E Louisville Water	.00	UN	
***** 9.062-2-2 *****						
9.062-2-2	16 Kingsley Rd					
	210 1 Family Res		COUNTY TAXABLE VALUE	41,300		
Lannis Ryan	Massena 1 405801	12,200	TOWN TAXABLE VALUE	41,300		
Lannis Daryle Marie	FRNT 150.00 DPTH 200.00	41,300	SCHOOL TAXABLE VALUE	41,300		
2 Green Dr	ACRES 0.68		AG002 Ag Dist #2	.00	MT	
Massena, NY 13662	EAST-0340511 NRTH-1796332		FD022 Louisville Fire Prot	41,300	TO M	
	DEED BOOK 2006 PG-10486		WD026 E Louisville Water	.00	UN	
	FULL MARKET VALUE	42,577				
***** 9.062-2-3 *****						
9.062-2-3	Nichols Dr					
	311 Res vac land		COUNTY TAXABLE VALUE	10,000		
Williamson Howard	Massena 1 405801	10,000	TOWN TAXABLE VALUE	10,000		
Williamson Meagan	FRNT 191.00 DPTH 200.00	10,000	SCHOOL TAXABLE VALUE	10,000		
29 Haskell St	EAST-0340268 NRTH-1797089		AG002 Ag Dist #2	.00	MT	
Massena, NY 13662-1135	DEED BOOK 2010 PG-16893		FD022 Louisville Fire Prot	10,000	TO M	
	FULL MARKET VALUE	10,309	WD026 E Louisville Water	.00	UN	

STATE OF NEW YORK
 COUNTY - St Lawrence
 TOWN - Louisville
 SWIS - 405289

2 0 1 3 T E N T A T I V E A S S E S S M E N T R O L L
 T A X A B L E SECTION OF THE ROLL - 1

PAGE 274
 VALUATION DATE-JUL 01, 2012
 TAXABLE STATUS DATE-MAR 01, 2013

TAX MAP NUMBER SEQUENCE
 UNIFORM PERCENT OF VALUE IS 097.00
 UNIFORM PERCENT OF VALUE IS 097.00

TAX MAP PARCEL NUMBER	PROPERTY LOCATION & CLASS	ASSESSMENT	EXEMPTION CODE-----	COUNTY-----	TOWN-----	SCHOOL
CURRENT OWNERS NAME	SCHOOL DISTRICT	LAND	TAX DESCRIPTION	TAXABLE VALUE		
CURRENT OWNERS ADDRESS	PARCEL SIZE/GRID COORD	TOTAL	SPECIAL DISTRICTS			ACCOUNT NO.
***** 9.062-2-4 *****						
	45 Kingsley Rd					
9.062-2-4	210 1 Family Res		Vet - Wart 41121	0	11,400	11,400 0
Nichols Glen	Massena 1 405801	27,800	Enhanced S 41834	0	0	0 60,140
Nichols Jane	*Isolated parcel*	79,100	COUNTY TAXABLE VALUE		67,700	
45 Kingsley Rd	FRNT 737.00 DPTH		TOWN TAXABLE VALUE		67,700	
Massena, NY 13662-3125	ACRES 10.20		SCHOOL TAXABLE VALUE		18,960	
	EAST-0340753 NRTH-1796971		AG002 Ag Dist #2		.00 MT	
	FULL MARKET VALUE	81,546	FD022 Louisville Fire Prot		79,100 TO M	
			WD026 E Louisville Water		.00 UN	
***** 9.062-3-1 *****						
	76 Cr 41					
9.062-3-1	210 1 Family Res		Vet - Comb 41131	0	19,000	19,000 0
Perras Lawrence A	Massena 1 405801	17,300	Enhanced S 41834	0	0	0 60,140
Perras Diane M	150x204x171x200	175,000	COUNTY TAXABLE VALUE		156,000	
76 County Route 41	FRNT 300.00 DPTH 202.00		TOWN TAXABLE VALUE		156,000	
Massena, NY 13662	EAST-0339919 NRTH-1796818		SCHOOL TAXABLE VALUE		114,860	
	DEED BOOK 1109 PG-229		FD022 Louisville Fire Prot		175,000 TO M	
	FULL MARKET VALUE	180,412	WD026 E Louisville Water		.00 UN	
***** 9.062-3-2 *****						
	68 Cr 41					
9.062-3-2	270 Mfg housing		Basic Star 41854	0	0	0 28,500
Locey Kevin R	Massena 1 405801	11,100	COUNTY TAXABLE VALUE		79,400	
68 County Route 41	FRNT 150.00 DPTH 200.00	79,400	TOWN TAXABLE VALUE		79,400	
Massena, NY 13662-4124	EAST-0340036 NRTH-1796538		SCHOOL TAXABLE VALUE		50,900	
	DEED BOOK 2009 PG-10021		FD022 Louisville Fire Prot		79,400 TO M	
	FULL MARKET VALUE	81,856	WD026 E Louisville Water		.00 UN	
***** 9.062-3-3 *****						
	2 Green Dr					
9.062-3-3	210 1 Family Res		Basic Star 41854	0	0	0 28,500
Lannis Ryan	Massena 1 405801	25,000	COUNTY TAXABLE VALUE		238,500	
Lannis Daryle	FRNT 223.00 DPTH 413.00	238,500	TOWN TAXABLE VALUE		238,500	
2 Green Dr	EAST-0339827 NRTH-1796318		SCHOOL TAXABLE VALUE		210,000	
Massena, NY 13662-4103	DEED BOOK 2005 PG-19298		FD022 Louisville Fire Prot		238,500 TO M	
	FULL MARKET VALUE	245,876	WD026 E Louisville Water		.00 UN	
***** 9.062-3-4 *****						
	Cr 41					
9.062-3-4	311 Res vac land		COUNTY TAXABLE VALUE		13,000	
Seaway Timber Harvesting Inc	Massena 1 405801	13,000	TOWN TAXABLE VALUE		13,000	
15121 State Highway 37	FRNT 645.00 DPTH 216.00	13,000	SCHOOL TAXABLE VALUE		13,000	
Massena, NY 13662	EAST-0339628 NRTH-1796698		FD022 Louisville Fire Prot		13,000 TO M	
	DEED BOOK 1087 PG-1077		WD026 E Louisville Water		.00 UN	
	FULL MARKET VALUE	13,402				

STATE OF NEW YORK
 COUNTY - St Lawrence
 TOWN - Louisville
 SWIS - 405289

2 0 1 3 T E N T A T I V E A S S E S S M E N T R O L L
 T A X A B L E SECTION OF THE ROLL - 1

PAGE 275
 VALUATION DATE-JUL 01, 2012
 TAXABLE STATUS DATE-MAR 01, 2013

TAX MAP NUMBER SEQUENCE
 UNIFORM PERCENT OF VALUE IS 097.00
 UNIFORM PERCENT OF VALUE IS 097.00

TAX MAP PARCEL NUMBER	PROPERTY LOCATION & CLASS	ASSESSMENT	EXEMPTION CODE-----	COUNTY-----	TOWN-----	SCHOOL
CURRENT OWNERS NAME	SCHOOL DISTRICT	LAND	TAX DESCRIPTION	TAXABLE VALUE		
CURRENT OWNERS ADDRESS	PARCEL SIZE/GRID COORD	TOTAL	SPECIAL DISTRICTS			ACCOUNT NO.
***** 9.062-3-5 *****						
9.062-3-5	Nichols Dr 311 Res vac land		COUNTY TAXABLE VALUE	10,000		
Ward Joseph	Massena 1 405801	10,000	TOWN TAXABLE VALUE	10,000		
Aubertine Brooke	FRNT 181.00 DPTH 205.00	10,000	SCHOOL TAXABLE VALUE	10,000		
23 Howard St	EAST-0340068 NRTH-1796940		AG002 Ag Dist #2	.00 MT		
Massena, NY 13662-2234	DEED BOOK 2010 PG-16028		FD022 Louisville Fire Prot	10,000 TO M		
	FULL MARKET VALUE	10,309	WD026 E Louisville Water	.00 UN		
***** 9.062-4-1 *****						
9.062-4-1	104 Cr 41 270 Mfg housing		RPTL466_f 41690	0	2,850	1- 54- 4.1
Phelix Ricky	Massena 1 405801	12,200	Basic Star 41854	0	0	2,850
104 County Route 41	Sp35000	34,000	COUNTY TAXABLE VALUE	31,150		28,500
Massena, NY 13662	150x200 Vacant Lot		TOWN TAXABLE VALUE	31,150		
	FRNT 150.00 DPTH 200.00		SCHOOL TAXABLE VALUE	2,650		
	EAST-0339615 NRTH-1797344		AG002 Ag Dist #2	.00 MT		
	DEED BOOK 2005 PG-3047		FD022 Louisville Fire Prot	34,000 TO M		
	FULL MARKET VALUE	35,052	WD026 E Louisville Water	.00 UN		
***** 9.062-4-2 *****						
9.062-4-2	112 Cr 41 270 Mfg housing		Enhanced S 41834	0	0	1- 25-13 &
Donnelly Lyle	Massena 1 405801	12,200	COUNTY TAXABLE VALUE	21,400		21,400
Donnelly Donna	FRNT 150.00 DPTH 200.00	21,400	TOWN TAXABLE VALUE	21,400		
112 County Route 41	EAST-0339545 NRTH-1797473		SCHOOL TAXABLE VALUE	0		
Massena, NY 13662	DEED BOOK 936 PG-979		AG002 Ag Dist #2	.00 MT		
	FULL MARKET VALUE	22,062	FD022 Louisville Fire Prot	21,400 TO M		
			WD026 E Louisville Water	.00 UN		

STATE OF NEW YORK
 COUNTY - St Lawrence
 TOWN - Louisville
 SWIS - 405289

2 0 1 3 T E N T A T I V E A S S E S S M E N T R O L L
 T A X A B L E SECTION OF THE ROLL - 1
 M A P S E C T I O N - 009
 S U B - S E C T I O N - 062
 UNIFORM PERCENT OF VALUE IS 097.00

PAGE 276
 VALUATION DATE-JUL 01, 2012
 TAXABLE STATUS DATE-MAR 01, 2013
 RPS150/V04/L015
 CURRENT DATE 4/22/2013

*** S P E C I A L D I S T R I C T S U M M A R Y ***

CODE	DISTRICT NAME	TOTAL PARCELS	EXTENSION TYPE	EXTENSION VALUE	AD VALOREM VALUE	EXEMPT AMOUNT	TAXABLE VALUE
AG002	Ag Dist #2	8	MOVTAX				
FD022	Louisville Fir	18	TOTAL M		1547,200		1547,200
WD026	E Louisville W	18	UNITS				

*** S C H O O L D I S T R I C T S U M M A R Y ***

CODE	DISTRICT NAME	TOTAL PARCELS	ASSESSED LAND	ASSESSED TOTAL	EXEMPT AMOUNT	TOTAL TAXABLE	STAR AMOUNT	STAR TAXABLE
405801	Massena 1	18	315,700	1547,200	2,850	1544,350	461,460	1082,890
	S U B - T O T A L	18	315,700	1547,200	2,850	1544,350	461,460	1082,890
	T O T A L	18	315,700	1547,200	2,850	1544,350	461,460	1082,890

*** S Y S T E M C O D E S S U M M A R Y ***

NO SYSTEM EXEMPTIONS AT THIS LEVEL

*** E X E M P T I O N S U M M A R Y ***

CODE	DESCRIPTION	TOTAL PARCELS	COUNTY	TOWN	SCHOOL
41121	Vet - Wart	3	34,200	34,200	
41131	Vet - Comb	1	19,000	19,000	
41690	RPTL466_f	1	2,850	2,850	2,850
41834	Enhanced S	5			261,960
41854	Basic Star	7			199,500
	T O T A L	17	56,050	56,050	464,310

STATE OF NEW YORK
COUNTY - St Lawrence
TOWN - Louisville
SWIS - 405289

2 0 1 3 T E N T A T I V E A S S E S S M E N T R O L L
T A X A B L E SECTION OF THE ROLL - 1
M A P S E C T I O N - 009
S U B - S E C T I O N - 062
UNIFORM PERCENT OF VALUE IS 097.00

PAGE 277
VALUATION DATE-JUL 01, 2012
TAXABLE STATUS DATE-MAR 01, 2013
RPS150/V04/L015
CURRENT DATE 4/22/2013

*** G R A N D T O T A L S ***

ROLL SEC	DESCRIPTION	TOTAL PARCELS	ASSESSED LAND	ASSESSED TOTAL	TAXABLE COUNTY	TAXABLE TOWN	TAXABLE SCHOOL	STAR TAXABLE
1	TAXABLE	18	315,700	1547,200	1491,150	1491,150	1544,350	1082,890

STATE OF NEW YORK
 COUNTY - St Lawrence
 TOWN - Louisville
 SWIS - 405289

2 0 1 3 T E N T A T I V E A S S E S S M E N T R O L L
 T A X A B L E SECTION OF THE ROLL - 1

PAGE 278
 VALUATION DATE-JUL 01, 2012
 TAXABLE STATUS DATE-MAR 01, 2013

TAX MAP NUMBER SEQUENCE
 UNIFORM PERCENT OF VALUE IS 097.00
 UNIFORM PERCENT OF VALUE IS 097.00

TAX MAP PARCEL NUMBER	PROPERTY LOCATION & CLASS	ASSESSMENT	EXEMPTION CODE-----	COUNTY-----	TOWN-----	SCHOOL
CURRENT OWNERS NAME	SCHOOL DISTRICT	LAND	TAX DESCRIPTION	TAXABLE VALUE		
CURRENT OWNERS ADDRESS	PARCEL SIZE/GRID COORD	TOTAL	SPECIAL DISTRICTS			ACCOUNT NO.
***** 9.064-1-1 *****						
	35 Johnson Dr					1- 68-13
9.064-1-1	210 1 Family Res		Basic Star 41854	0	0	28,500
Brailsford Robert S	Massena 1 405801	11,100	COUNTY TAXABLE VALUE		82,200	
35 Johnson Dr	FRNT 110.00 DPTH 155.00	82,200	TOWN TAXABLE VALUE		82,200	
Massena, NY 13662-3140	BANK8888869		SCHOOL TAXABLE VALUE		53,700	
	EAST-0346800 NRTH-1797278		FD022 Louisville Fire Prot		82,200 TO M	
	DEED BOOK 2011 PG-4990		WD026 E Louisville Water		.00 UN	
	FULL MARKET VALUE	84,742				
***** 9.064-1-2 *****						
	Johnson Dr					1- 70-12.2
9.064-1-2	311 Res vac land		COUNTY TAXABLE VALUE		5,700	
Brailsford Robert S	Massena 1 405801	5,700	TOWN TAXABLE VALUE		5,700	
35 Johnson Dr	FRNT 110.00 DPTH 150.00	5,700	SCHOOL TAXABLE VALUE		5,700	
Massena, NY 13662-3140	BANK8888869		FD022 Louisville Fire Prot		5,700 TO M	
	EAST-0346746 NRTH-1797370		WD026 E Louisville Water		.00 UN	
	DEED BOOK 2011 PG-4990					
	FULL MARKET VALUE	5,876				
***** 9.064-1-3 *****						
	47 Johnson Dr					1- 39- 6
9.064-1-3	210 1 Family Res		CW_15_VET/ 41161	0	11,400	0
LaShomb Timmy J	Massena 1 405801	12,700	Basic Star 41854	0	0	28,500
LaShomb Michelle F	FRNT 220.00 DPTH 150.00	87,500	COUNTY TAXABLE VALUE		76,100	
47 Johnson Dr	EAST-0346654 NRTH-1797511		TOWN TAXABLE VALUE		76,100	
Massena, NY 13662	DEED BOOK 1998 PG-1782		SCHOOL TAXABLE VALUE		59,000	
	FULL MARKET VALUE	90,206	FD022 Louisville Fire Prot		87,500 TO M	
			WD026 E Louisville Water		.00 UN	
***** 9.064-1-5 *****						
	24 Johnson Dr					1- 70-12.12
9.064-1-5	311 Res vac land		COUNTY TAXABLE VALUE		9,200	
Morrell Mark	Massena 1 405801	9,200	TOWN TAXABLE VALUE		9,200	
Morrell Wendy	FRNT 179.00 DPTH 125.00	9,200	SCHOOL TAXABLE VALUE		9,200	
20 Johnson Dr	EAST-0347000 NRTH-1797370		FD022 Louisville Fire Prot		9,200 TO M	
Massena, NY 13662-3140	DEED BOOK 2009 PG-16043		WD026 E Louisville Water		.00 UN	
	FULL MARKET VALUE	9,485				
***** 9.064-1-6 *****						
	25 Allen Dr					1- 53-15
9.064-1-6	210 1 Family Res		Basic Star 41854	0	0	28,500
Matejczik Michael P	Massena 1 405801	10,000	COUNTY TAXABLE VALUE		126,400	
Matejczik Andrea C	FRNT 113.00 DPTH 148.00	126,400	TOWN TAXABLE VALUE		126,400	
25 Allen Dr	BANK8888830		SCHOOL TAXABLE VALUE		97,900	
Massena, NY 13662	EAST-0347054 NRTH-1797549		FD022 Louisville Fire Prot		126,400 TO M	
	DEED BOOK 2008 PG-11109		WD026 E Louisville Water		.00 UN	
	FULL MARKET VALUE	130,309				

STATE OF NEW YORK
 COUNTY - St Lawrence
 TOWN - Louisville
 SWIS - 405289

2 0 1 3 T E N T A T I V E A S S E S S M E N T R O L L
 T A X A B L E SECTION OF THE ROLL - 1

PAGE 279
 VALUATION DATE-JUL 01, 2012
 TAXABLE STATUS DATE-MAR 01, 2013

TAX MAP NUMBER SEQUENCE
 UNIFORM PERCENT OF VALUE IS 097.00
 UNIFORM PERCENT OF VALUE IS 097.00

TAX MAP PARCEL NUMBER	PROPERTY LOCATION & CLASS	ASSESSMENT	EXEMPTION CODE-----	COUNTY-----	TOWN-----	SCHOOL
CURRENT OWNERS NAME	SCHOOL DISTRICT	LAND	TAX DESCRIPTION	TAXABLE VALUE		
CURRENT OWNERS ADDRESS	PARCEL SIZE/GRID COORD	TOTAL	SPECIAL DISTRICTS			ACCOUNT NO.
***** 9.064-1-7 *****						
	20 Johnson Dr					1- 7-14
9.064-1-7	210 1 Family Res		Basic Star 41854	0	0	28,500
Morrell Mark J	Massena 1 405801	9,900	COUNTY TAXABLE VALUE		82,800	
Morrell Wendy M	FRNT 104.00 DPTH 129.00	82,800	TOWN TAXABLE VALUE		82,800	
20 Johnson Dr	EAST-0347141 NRTH-1797441		SCHOOL TAXABLE VALUE		54,300	
Massena, NY 13662	DEED BOOK 2008 PG-16882		FD022 Louisville Fire Prot		82,800 TO M	
	FULL MARKET VALUE	85,361	WD026 E Louisville Water		.00 UN	
***** 9.064-1-8.1 *****						
	22 Allen Dr					1-36-7
9.064-1-8.1	210 1 Family Res		Basic Star 41854	0	0	28,500
Blair Nicole	Massena 1 405801	11,100	COUNTY TAXABLE VALUE		122,300	
22 Allen Dr	FRNT 150.00 DPTH 150.00	122,300	TOWN TAXABLE VALUE		122,300	
Massena, NY 13662-4125	EAST-0347252 NRTH-1797605		SCHOOL TAXABLE VALUE		93,800	
	DEED BOOK 2009 PG-4291		FD022 Louisville Fire Prot		122,300 TO M	
	FULL MARKET VALUE	126,082	WD026 E Louisville Water		.00 UN	
***** 9.064-1-10 *****						
	Allen Dr (Paper)					1- 28- 2
9.064-1-10	311 Res vac land		COUNTY TAXABLE VALUE		4,700	
Szarka Thomas J	Massena 1 405801	4,700	TOWN TAXABLE VALUE		4,700	
Szarka Melissa	FRNT 128.00 DPTH	4,700	SCHOOL TAXABLE VALUE		4,700	
83 Highland Ave	ACRES 0.25		FD022 Louisville Fire Prot		4,700 TO M	
Massena, NY 13662	EAST-0347303 NRTH-1797495		WD026 E Louisville Water		.00 UN	
	DEED BOOK 923 PG-00854					
	FULL MARKET VALUE	4,845				
***** 9.064-1-13 *****						
	191 Sh 37B					1- 43- 1
9.064-1-13	311 Res vac land		COUNTY TAXABLE VALUE		10,200	
Plourde Leon J	Massena 1 405801	10,200	TOWN TAXABLE VALUE		10,200	
Plourde Barbara Lamay	FRNT 110.00 DPTH 210.00	10,200	SCHOOL TAXABLE VALUE		10,200	
2257 State Highway 420	EAST-0347612 NRTH-1797249		FD022 Louisville Fire Prot		10,200 TO M	
Massena, NY 13662-3352	DEED BOOK 935 PG-310		WD026 E Louisville Water		.00 UN	
	FULL MARKET VALUE	10,515				
***** 9.064-1-14.2 *****						
	195 SH 37B					
9.064-1-14.2	210 1 Family Res		Basic Star 41854	0	0	28,500
Young Marilyn R	Massena 1 405801	11,500	COUNTY TAXABLE VALUE		96,000	
195 State Highway 37B	FRNT 115.00 DPTH 312.00	96,000	TOWN TAXABLE VALUE		96,000	
Massena, NY 13662	BANK8888830		SCHOOL TAXABLE VALUE		67,500	
	EAST-0347643 NRTH-1797387		FD022 Louisville Fire Prot		96,000 TO M	
	DEED BOOK 2006 PG-8764		WD026 E Louisville Water		.00 UN	
	FULL MARKET VALUE	98,969				

STATE OF NEW YORK
 COUNTY - St Lawrence
 TOWN - Louisville
 SWIS - 405289

2 0 1 3 T E N T A T I V E A S S E S S M E N T R O L L
 T A X A B L E SECTION OF THE ROLL - 1

PAGE 280
 VALUATION DATE-JUL 01, 2012
 TAXABLE STATUS DATE-MAR 01, 2013

TAX MAP NUMBER SEQUENCE
 UNIFORM PERCENT OF VALUE IS 097.00
 UNIFORM PERCENT OF VALUE IS 097.00

TAX MAP PARCEL NUMBER	PROPERTY LOCATION & CLASS	ASSESSMENT	EXEMPTION CODE-----	COUNTY-----	TOWN-----	SCHOOL
CURRENT OWNERS NAME	SCHOOL DISTRICT	LAND	TAX DESCRIPTION	TAXABLE VALUE		
CURRENT OWNERS ADDRESS	PARCEL SIZE/GRID COORD	TOTAL	SPECIAL DISTRICTS	ACCOUNT NO.		
***** 9.064-1-15.11 *****						
	181 Sh 37B					1- 18- 8 &
9.064-1-15.11	421 Restaurant - WTRFNT		COUNTY TAXABLE VALUE	175,000		
Cecot Family Limited Partnrship	Massena 1 405801	32,400	TOWN TAXABLE VALUE	175,000		
181 State Highway 37B	ACRES 7.40	175,000	SCHOOL TAXABLE VALUE	175,000		
Massena, NY 13662	EAST-0347823 NRTH-1796704		FD022 Louisville Fire Prot	175,000 TO M		
	DEED BOOK 1112 PG-124		WD026 E Louisville Water	.00 UN		
	FULL MARKET VALUE	180,412				
***** 9.064-1-15.21 *****						
	12 Allen Dr					
9.064-1-15.21	210 1 Family Res		Vet - Comb 41131	0	19,000	19,000 0
Gibson Barbara A	Massena 1 405801	11,900	Enhanced S 41834	0	0	0 60,140
12 Allen Dr	FRNT 170.00 DPTH 160.00	120,100	COUNTY TAXABLE VALUE	101,100		
Massena, NY 13662	EAST-0347414 NRTH-1797410		TOWN TAXABLE VALUE	101,100		
	DEED BOOK 2006 PG-970		SCHOOL TAXABLE VALUE	59,960		
	FULL MARKET VALUE	123,814	FD022 Louisville Fire Prot	120,100 TO M		
			WD026 E Louisville Water	.00 UN		
***** 9.064-1-16 *****						
	8 Riverview Dr					1-36-8.4
9.064-1-16	210 1 Family Res		Basic Star 41854	0	0	0 28,500
Henry Christopher J	Massena 1 405801	12,900	COUNTY TAXABLE VALUE	95,200		
Henry Paula M	FRNT 177.00 DPTH 200.00	95,200	TOWN TAXABLE VALUE	95,200		
8 Riverview Dr	EAST-0347846 NRTH-1797100		SCHOOL TAXABLE VALUE	66,700		
Massena, NY 13662-3138	DEED BOOK 2009 PG-12550		FD022 Louisville Fire Prot	95,200 TO M		
	FULL MARKET VALUE	98,144	WD026 E Louisville Water	.00 UN		
***** 9.064-1-17 *****						
	Riverview Dr					1- 36- 8.6
9.064-1-17	311 Res vac land		COUNTY TAXABLE VALUE	6,500		
Henry Christopher J	Massena 1 405801	6,500	TOWN TAXABLE VALUE	6,500		
Henry Paula M	FRNT 150.00 DPTH 200.00	6,500	SCHOOL TAXABLE VALUE	6,500		
8 Riverview Dr	EAST-0347943 NRTH-1796949		FD022 Louisville Fire Prot	6,500 TO M		
Massena, NY 13662-3138	DEED BOOK 2009 PG-12550		WD026 E Louisville Water	.00 UN		
	FULL MARKET VALUE	6,701				
***** 9.064-1-18 *****						
	25 Johnson Dr					
9.064-1-18	210 1 Family Res		Enhanced S 41834	0	0	0 60,140
St Thomas Ronald L	Massena 1 405801	20,000	COUNTY TAXABLE VALUE	107,100		
St Thomas Linda L	FRNT 150.00 DPTH 178.00	107,100	TOWN TAXABLE VALUE	107,100		
25 Johnson Dr	EAST-0347126 NRTH-1797200		SCHOOL TAXABLE VALUE	46,960		
Massena, NY 13662	DEED BOOK 2003 PG-10736		FD022 Louisville Fire Prot	107,100 TO M		
	FULL MARKET VALUE	110,412	WD026 E Louisville Water	.00 UN		

STATE OF NEW YORK
 COUNTY - St Lawrence
 TOWN - Louisville
 SWIS - 405289

2 0 1 3 T E N T A T I V E A S S E S S M E N T R O L L
 T A X A B L E SECTION OF THE ROLL - 1

PAGE 281
 VALUATION DATE-JUL 01, 2012
 TAXABLE STATUS DATE-MAR 01, 2013

TAX MAP NUMBER SEQUENCE
 UNIFORM PERCENT OF VALUE IS 097.00
 UNIFORM PERCENT OF VALUE IS 097.00

TAX MAP PARCEL NUMBER	PROPERTY LOCATION & CLASS	ASSESSMENT	EXEMPTION CODE-----	COUNTY-----	TOWN-----	SCHOOL
CURRENT OWNERS NAME	SCHOOL DISTRICT	LAND	TAX DESCRIPTION	TAXABLE VALUE		
CURRENT OWNERS ADDRESS	PARCEL SIZE/GRID COORD	TOTAL	SPECIAL DISTRICTS	ACCOUNT NO.		
***** 9.064-1-19 *****						
29 Johnson Dr						
9.064-1-19	210 1 Family Res		Basic Star 41854	0	0	0 28,500
Vierno Michael J	Massena 1 405801	21,000	COUNTY TAXABLE VALUE		163,300	
Vierno Mary H	FRNT 140.00 DPTH 167.00	163,300	TOWN TAXABLE VALUE		163,300	
29 Johnson Dr	EAST-0346933 NRTH-1797152		SCHOOL TAXABLE VALUE		134,800	
Massena, NY 13662	DEED BOOK 2004 PG-13440		FD022 Louisville Fire Prot		163,300 TO M	
	FULL MARKET VALUE	168,351	WD026 E Louisville Water		.00 UN	
***** 9.064-1-20 *****						
	SH 37B					1- 55- 1 &
9.064-1-20	312 Vac w/imprv - WTRFNT		COUNTY TAXABLE VALUE		20,800	
McGregor Gary J	Massena 1 405801	17,600	TOWN TAXABLE VALUE		20,800	
McGregor Susan M	FRNT 355.00 DPTH 255.00	20,800	SCHOOL TAXABLE VALUE		20,800	
1000 County Route 36	EAST-0347061 NRTH-1797038		FD022 Louisville Fire Prot		20,800 TO M	
Norfolk, NY 13667	DEED BOOK 2005 PG-21675		WD026 E Louisville Water		.00 UN	
	FULL MARKET VALUE	21,443				
***** 9.064-1-21.1 *****						
	SH 37B					
9.064-1-21.1	311 Res vac land - WTRFNT		COUNTY TAXABLE VALUE		3,200	
McGregor Gary J	Massena 1 405801	3,200	TOWN TAXABLE VALUE		3,200	
McGregor Susan M	FRNT 219.00 DPTH	3,200	SCHOOL TAXABLE VALUE		3,200	
1000 County Route 36	ACRES 3.90		FD022 Louisville Fire Prot		3,200 TO M	
Norfolk, NY 13667	EAST-0347560 NRTH-1796622		WD026 E Louisville Water		.00 UN	
	DEED BOOK 2005 PG-21676					
	FULL MARKET VALUE	3,299				
***** 9.064-1-22 *****						
	161 Sh 37B					1- 42- 9
9.064-1-22	210 1 Family Res		COUNTY TAXABLE VALUE		63,900	
LaFrance Norman	Massena 1 405801	9,300	TOWN TAXABLE VALUE		63,900	
LaFrance Betty	FRNT 83.00 DPTH 264.00	63,900	SCHOOL TAXABLE VALUE		63,900	
445 Leslie Rd Apt 54	EAST-0346923 NRTH-1796832		FD022 Louisville Fire Prot		63,900 TO M	
Massena, NY 13662-4206	DEED BOOK 966 PG-794		WD026 E Louisville Water		.00 UN	
	FULL MARKET VALUE	65,876				
***** 9.064-1-23 *****						
	14 Riverview Dr					1- 36- 8.5
9.064-1-23	210 1 Family Res - WTRFNT		Basic Star 41854	0	0	0 28,500
Hazel Scott J	Massena 1 405801	29,500	COUNTY TAXABLE VALUE		121,500	
14 Riverview Dr	ACRES 1.31	121,500	TOWN TAXABLE VALUE		121,500	
Massena, NY 13662	EAST-0348057 NRTH-1796695		SCHOOL TAXABLE VALUE		93,000	
	DEED BOOK 984 PG-00985		FD022 Louisville Fire Prot		121,500 TO M	
	FULL MARKET VALUE	125,258	WD026 E Louisville Water		.00 UN	

STATE OF NEW YORK
COUNTY - St Lawrence
TOWN - Louisville
SWIS - 405289

2 0 1 3 T E N T A T I V E A S S E S S M E N T R O L L
T A X A B L E SECTION OF THE ROLL - 1

PAGE 282
VALUATION DATE-JUL 01, 2012
TAXABLE STATUS DATE-MAR 01, 2013

TAX MAP NUMBER SEQUENCE
UNIFORM PERCENT OF VALUE IS 097.00
UNIFORM PERCENT OF VALUE IS 097.00

TAX MAP PARCEL NUMBER	PROPERTY LOCATION & CLASS	ASSESSMENT	EXEMPTION CODE	COUNTY	TOWN	SCHOOL
CURRENT OWNERS NAME	SCHOOL DISTRICT	LAND	TAX DESCRIPTION	TAXABLE VALUE		
CURRENT OWNERS ADDRESS	PARCEL SIZE/GRID COORD	TOTAL	SPECIAL DISTRICTS			ACCOUNT NO.
***** 9.064-1-24 *****						
	16 Riverview Dr					1- 36- 8.3
9.064-1-24	210 1 Family Res - WTRFNT		Basic Star 41854	0	0	28,500
Fay Edward	Massena 1 405801	31,200	COUNTY TAXABLE VALUE		158,300	
Fay Pat	ACRES 1.16	158,300	TOWN TAXABLE VALUE		158,300	
16 Riverview Dr	EAST-0348187 NRTH-1796760		SCHOOL TAXABLE VALUE		129,800	
Massena, NY 13662	DEED BOOK 1032 PG-40		FD022 Louisville Fire Prot		158,300 TO M	
	FULL MARKET VALUE	163,196	WD026 E Louisville Water		.00 UN	
***** 9.064-1-25 *****						
	18 Riverview Dr					1- 36- 8.2
9.064-1-25	210 1 Family Res - WTRFNT		Basic Star 41854	0	0	28,500
Cromie Patrick R	Massena 1 405801	29,300	COUNTY TAXABLE VALUE		186,500	
Cromie Cynthia M	FRNT 151.00 DPTH 345.00	186,500	TOWN TAXABLE VALUE		186,500	
PO Box 5216	EAST-0348284 NRTH-1796862		SCHOOL TAXABLE VALUE		158,000	
Massena, NY 13662-5216	DEED BOOK 2001 PG-7422		FD022 Louisville Fire Prot		186,500 TO M	
	FULL MARKET VALUE	192,268	WD026 E Louisville Water		.00 UN	
***** 9.064-1-26 *****						
	32 Riverview Dr					1-36-8.8
9.064-1-26	210 1 Family Res - WTRFNT		Basic Star 41854	0	0	28,500
Hazel Richard W	Massena 1 405801	33,500	COUNTY TAXABLE VALUE		159,700	
Hazel Sherry L	FRNT 197.00 DPTH 330.00	159,700	TOWN TAXABLE VALUE		159,700	
32 Riverview Dr	EAST-0348425 NRTH-1796994		SCHOOL TAXABLE VALUE		131,200	
Massena, NY 13662	DEED BOOK 2007 PG-8372		FD022 Louisville Fire Prot		159,700 TO M	
	FULL MARKET VALUE	164,639	WD026 E Louisville Water		.00 UN	
***** 9.064-1-27 *****						
	Riverview Dr					1-36-8.8
9.064-1-27	311 Res vac land		COUNTY TAXABLE VALUE		10,400	
McGraw Michael J	Massena 1 405801	10,400	TOWN TAXABLE VALUE		10,400	
McGraw Ronda S	FRNT 150.00 DPTH 200.00	10,400	SCHOOL TAXABLE VALUE		10,400	
1 Riverview Dr	ACRES 0.65		FD022 Louisville Fire Prot		10,400 TO M	
Massena, NY 13662	EAST-0348116 NRTH-1797095		WD026 E Louisville Water		.00 UN	
	DEED BOOK 2007 PG-12165					
	FULL MARKET VALUE	10,722				
***** 9.064-1-28 *****						
	1 Riverview Dr					1- 36- 8.7
9.064-1-28	210 1 Family Res		Basic Star 41854	0	0	28,500
McGraw Michael J	Massena 1 405801	13,000	COUNTY TAXABLE VALUE		87,900	
McGraw Rhonda S	FRNT 200.00 DPTH 177.00	87,900	TOWN TAXABLE VALUE		87,900	
1 Riverview Dr	BANK8888173		SCHOOL TAXABLE VALUE		59,400	
Massena, NY 13662	EAST-0348041 NRTH-1797224		FD022 Louisville Fire Prot		87,900 TO M	
	DEED BOOK 1081 PG-476		WD026 E Louisville Water		.00 UN	
	FULL MARKET VALUE	90,619				

STATE OF NEW YORK
COUNTY - St Lawrence
TOWN - Louisville
SWIS - 405289

2 0 1 3 T E N T A T I V E A S S E S S M E N T R O L L
T A X A B L E SECTION OF THE ROLL - 1

PAGE 283
VALUATION DATE-JUL 01, 2012
TAXABLE STATUS DATE-MAR 01, 2013

TAX MAP NUMBER SEQUENCE
UNIFORM PERCENT OF VALUE IS 097.00
UNIFORM PERCENT OF VALUE IS 097.00

TAX MAP PARCEL NUMBER	PROPERTY LOCATION & CLASS	ASSESSMENT	EXEMPTION CODE	COUNTY	TOWN	SCHOOL
CURRENT OWNERS NAME	SCHOOL DISTRICT	LAND	TAX DESCRIPTION	TAXABLE VALUE		
CURRENT OWNERS ADDRESS	PARCEL SIZE/GRID COORD	TOTAL	SPECIAL DISTRICTS			ACCOUNT NO.
***** 9.064-2-1 *****						
	213 Sh 37B					1- 41- 9
9.064-2-1	210 1 Family Res		Vet - Wart 41121	0	9,630	9,630 0
Kinney Calvin F (LU)	Massena 1 405801	23,600	Enhanced S 41834	0	0	0 60,140
Kinney E Geraldin (LU)	FRNT 210.00 DPTH	64,200	COUNTY TAXABLE VALUE		54,570	
213 State Highway 37B	ACRES 1.88		TOWN TAXABLE VALUE		54,570	
Massena, NY 13662-3136	EAST-0348073 NRTH-1797635		SCHOOL TAXABLE VALUE		4,060	
	DEED BOOK 2010 PG-18830		FD022 Louisville Fire Prot		64,200	TO M
	FULL MARKET VALUE	66,186	WD026 E Louisville Water		.00	UN
***** 9.064-2-2 *****						
	215 Sh 37B					1- 31- 8
9.064-2-2	210 1 Family Res		Vet Pro Ra 41111	0	26,607	26,607 0
Gagne Rita P	Massena 1 405801	10,500	Aged - All 41800	0	8,797	8,797 22,100
215 State Highway 37B	FRNT 100.00 DPTH 318.00	44,200	Enhanced S 41834	0	0	0 22,100
Massena, NY 13662	EAST-0348203 NRTH-1797705		COUNTY TAXABLE VALUE		8,796	
	DEED BOOK 817 PG-424		TOWN TAXABLE VALUE		8,796	
	FULL MARKET VALUE	45,567	SCHOOL TAXABLE VALUE		0	
			FD022 Louisville Fire Prot		44,200	TO M
			WD026 E Louisville Water		.00	UN
***** 9.064-2-3 *****						
	221 Sh 37B					1- 69- 7
9.064-2-3	210 1 Family Res		Basic Star 41854	0	0	0 28,500
Spinner Thomas	Massena 1 405801	17,400	COUNTY TAXABLE VALUE		55,100	
PO Box 763	FRNT 80.00 DPTH	55,100	TOWN TAXABLE VALUE		55,100	
Massena, NY 13662	ACRES 1.30		SCHOOL TAXABLE VALUE		26,600	
	EAST-0348252 NRTH-1797814		FD022 Louisville Fire Prot		55,100	TO M
	DEED BOOK 2002 PG-2412		WD026 E Louisville Water		.00	UN
	FULL MARKET VALUE	56,804				
***** 9.064-2-4 *****						
	Sh 37B					1- 25- 7
9.064-2-4	311 Res vac land		COUNTY TAXABLE VALUE		2,500	
Spinner Thomas J	Massena 1 405801	2,500	TOWN TAXABLE VALUE		2,500	
PO Box 763	FRNT 80.00 DPTH 163.00	2,500	SCHOOL TAXABLE VALUE		2,500	
Massena, NY 13662	EAST-0348403 NRTH-1797727		FD022 Louisville Fire Prot		2,500	TO M
	DEED BOOK 2005 PG-7322		WD026 E Louisville Water		.00	UN
	FULL MARKET VALUE	2,577				
***** 9.064-2-5 *****						
	227A SH 37B					1- 61-15
9.064-2-5	210 1 Family Res		COUNTY TAXABLE VALUE		63,200	
Spinner Thomas J	Massena 1 405801	8,400	TOWN TAXABLE VALUE		63,200	
PO Box 763	FRNT 80.00 DPTH 163.00	63,200	SCHOOL TAXABLE VALUE		63,200	
Massena, NY 13662	EAST-0348457 NRTH-1797770		FD022 Louisville Fire Prot		63,200	TO M
	DEED BOOK 2002 PG-5114		WD026 E Louisville Water		.00	UN
	FULL MARKET VALUE	65,155				

STATE OF NEW YORK
 COUNTY - St Lawrence
 TOWN - Louisville
 SWIS - 405289

2 0 1 3 T E N T A T I V E A S S E S S M E N T R O L L
 T A X A B L E S E C T I O N O F T H E R O L L - 1
 M A P S E C T I O N - 009
 S U B - S E C T I O N - 064
 U N I F O R M P E R C E N T O F V A L U E I S 097.00

PAGE 284
 VALUATION DATE-JUL 01, 2012
 TAXABLE STATUS DATE-MAR 01, 2013
 RPS150/V04/L015
 CURRENT DATE 4/22/2013

*** S P E C I A L D I S T R I C T S U M M A R Y ***

CODE	DISTRICT NAME	TOTAL PARCELS	EXTENSION TYPE	EXTENSION VALUE	AD VALOREM VALUE	EXEMPT AMOUNT	TAXABLE VALUE
FD022	Louisville Fir	30	TOTAL M		2335,600		2335,600
WD026	E Louisville W	30	UNITS				

*** S C H O O L D I S T R I C T S U M M A R Y ***

CODE	DISTRICT NAME	TOTAL PARCELS	ASSESSED LAND	ASSESSED TOTAL	EXEMPT AMOUNT	TOTAL TAXABLE	STAR AMOUNT	STAR TAXABLE
405801	Massena 1	30	440,200	2335,600	22,100	2313,500	601,520	1711,980
	S U B - T O T A L	30	440,200	2335,600	22,100	2313,500	601,520	1711,980
	T O T A L	30	440,200	2335,600	22,100	2313,500	601,520	1711,980

*** S Y S T E M C O D E S S U M M A R Y ***

NO SYSTEM EXEMPTIONS AT THIS LEVEL

*** E X E M P T I O N S U M M A R Y ***

CODE	DESCRIPTION	TOTAL PARCELS	COUNTY	TOWN	SCHOOL
41111	Vet Pro Ra	1	26,607	26,607	
41121	Vet - Wart	1	9,630	9,630	
41131	Vet - Comb	1	19,000	19,000	
41161	CW_15_VET/	1	11,400	11,400	
41800	Aged - All	1	8,797	8,797	22,100
41834	Enhanced S	4			202,520
41854	Basic Star	14			399,000
	T O T A L	23	75,434	75,434	623,620

STATE OF NEW YORK
COUNTY - St Lawrence
TOWN - Louisville
SWIS - 405289

2 0 1 3 T E N T A T I V E A S S E S S M E N T R O L L
T A X A B L E SECTION OF THE ROLL - 1
M A P S E C T I O N - 009
S U B - S E C T I O N - 064
UNIFORM PERCENT OF VALUE IS 097.00

PAGE 285
VALUATION DATE-JUL 01, 2012
TAXABLE STATUS DATE-MAR 01, 2013
RPS150/V04/L015
CURRENT DATE 4/22/2013

*** G R A N D T O T A L S ***

ROLL SEC	DESCRIPTION	TOTAL PARCELS	ASSESSED LAND	ASSESSED TOTAL	TAXABLE COUNTY	TAXABLE TOWN	TAXABLE SCHOOL	STAR TAXABLE
1	TAXABLE	30	440,200	2335,600	2260,166	2260,166	2313,500	1711,980

STATE OF NEW YORK
COUNTY - St Lawrence
TOWN - Louisville
SWIS - 405289

2 0 1 3 T E N T A T I V E A S S E S S M E N T R O L L
T A X A B L E SECTION OF THE ROLL - 1

PAGE 286
VALUATION DATE-JUL 01, 2012
TAXABLE STATUS DATE-MAR 01, 2013

TAX MAP NUMBER SEQUENCE
UNIFORM PERCENT OF VALUE IS 097.00
UNIFORM PERCENT OF VALUE IS 097.00

TAX MAP PARCEL NUMBER	PROPERTY LOCATION & CLASS	ASSESSMENT	EXEMPTION CODE	COUNTY	TOWN	SCHOOL
CURRENT OWNERS NAME	SCHOOL DISTRICT	LAND	TAX DESCRIPTION	TAXABLE VALUE		
CURRENT OWNERS ADDRESS	PARCEL SIZE/GRID COORD	TOTAL	SPECIAL DISTRICTS			ACCOUNT NO.
***** 9.065-2-1 *****						
	210 Andrews St					1- 19- 3
9.065-2-1	210 1 Family Res		Vet - Comb 41131	0	15,000	15,000 0
Gardner William R	Massena 1 405801	10,200	Vet - Disa 41141	0	3,000	3,000 0
210 Andrews St	FRNT 105.00 DPTH 178.00	60,000	Basic Star 41854	0	0	0 28,500
Massena, NY 13662-3400	BANK8888830		COUNTY TAXABLE VALUE		42,000	
	EAST-0350758 NRTH-1796138		TOWN TAXABLE VALUE		42,000	
	DEED BOOK 2012 PG-15652		SCHOOL TAXABLE VALUE		31,500	
	FULL MARKET VALUE	61,856	FD022 Louisville Fire Prot		60,000	TO M
			WD026 E Louisville Water		.00	UN
***** 9.065-2-2 *****						
	208 Andrews St					1- 8- 1
9.065-2-2	210 1 Family Res		Aged - All 41800	0	29,450	29,450 29,450
Badger Marilyn (LU)	Massena 1 405801	11,000	Enhanced S 41834	0	0	0 29,450
% Robert M Badger	FRNT 105.00 DPTH 417.00	58,900	COUNTY TAXABLE VALUE		29,450	
34 Country Club Dr	EAST-0350807 NRTH-1796262		TOWN TAXABLE VALUE		29,450	
Neptune, NJ 07753-3009	DEED BOOK 2010 PG-14232		SCHOOL TAXABLE VALUE		0	
	FULL MARKET VALUE	60,722	FD022 Louisville Fire Prot		58,900	TO M
			WD026 E Louisville Water		.00	UN
***** 9.065-3-1 *****						
	220 Andrews St					1- 54-14
9.065-3-1	210 1 Family Res		Basic Star 41854	0	0	0 28,500
Hudon Denis J	Massena 1 405801	11,000	COUNTY TAXABLE VALUE		70,100	
Hudon Barbara J	FRNT 114.00 DPTH 208.00	70,100	TOWN TAXABLE VALUE		70,100	
220 Andrews St	EAST-0350509 NRTH-1796014		SCHOOL TAXABLE VALUE		41,600	
Massena, NY 13662	DEED BOOK 998 PG-440		FD022 Louisville Fire Prot		70,100	TO M
	FULL MARKET VALUE	72,268	WD026 E Louisville Water		.00	UN
***** 9.065-3-2 *****						
	216 Andrews St					1- 48- 2
9.065-3-2	210 1 Family Res		Vet - Wart 41121	0	11,400	11,400 0
Simpson Chad L	Massena 1 405801	10,600	Vet - Disa 41141	0	7,950	7,950 0
216 Andrews St	FRNT 114.00 DPTH 178.00	79,500	Basic Star 41854	0	0	0 28,500
Massena, NY 13662-3400	BANK8888830		COUNTY TAXABLE VALUE		60,150	
	EAST-0350606 NRTH-1796051		TOWN TAXABLE VALUE		60,150	
	DEED BOOK 2009 PG-16363		SCHOOL TAXABLE VALUE		51,000	
	FULL MARKET VALUE	81,959	FD022 Louisville Fire Prot		79,500	TO M
			WD026 E Louisville Water		.00	UN
***** 9.065-3-3 *****						
	222,224 Andrews St					1- 28-12
9.065-3-3	270 Mfg housing		COUNTY TAXABLE VALUE		57,600	
Danko Development Corp	Massena 1 405801	11,800	TOWN TAXABLE VALUE		57,600	
PO Box 239	FRNT 150.00 DPTH 180.00	57,600	SCHOOL TAXABLE VALUE		57,600	
Massena, NY 13662	EAST-0350390 NRTH-1795943		FD022 Louisville Fire Prot		57,600	TO M
	DEED BOOK 1004 PG-884		WD026 E Louisville Water		.00	UN
	FULL MARKET VALUE	59,381				

STATE OF NEW YORK
 COUNTY - St Lawrence
 TOWN - Louisville
 SWIS - 405289

2 0 1 3 T E N T A T I V E A S S E S S M E N T R O L L
 T A X A B L E SECTION OF THE ROLL - 1

PAGE 287
 VALUATION DATE-JUL 01, 2012
 TAXABLE STATUS DATE-MAR 01, 2013

TAX MAP NUMBER SEQUENCE
 UNIFORM PERCENT OF VALUE IS 097.00
 UNIFORM PERCENT OF VALUE IS 097.00

TAX MAP PARCEL NUMBER	PROPERTY LOCATION & CLASS	ASSESSMENT	EXEMPTION CODE-----	COUNTY-----	TOWN-----	SCHOOL
CURRENT OWNERS NAME	SCHOOL DISTRICT	LAND	TAX DESCRIPTION	TAXABLE VALUE		
CURRENT OWNERS ADDRESS	PARCEL SIZE/GRID COORD	TOTAL	SPECIAL DISTRICTS			ACCOUNT NO.
***** 9.065-3-4 *****						
	228 Andrews St					1- 41- 3
9.065-3-4	210 1 Family Res		Enhanced S 41834	0	0	60,140
Paquin Norma W	Massena 1 405801	7,500	COUNTY TAXABLE VALUE		78,900	
Paquin Daniel J	FRNT 76.00 DPTH 190.00	78,900	TOWN TAXABLE VALUE		78,900	
228 Andrews St	EAST-0350276 NRTH-1795911		SCHOOL TAXABLE VALUE		18,760	
Massena, NY 13662	DEED BOOK 1104 PG-236		FD022 Louisville Fire Prot		78,900 TO M	
	FULL MARKET VALUE	81,340	WD026 E Louisville Water		.00 UN	
***** 9.065-3-5 *****						
	230 Andrews St					1- 53- 5
9.065-3-5	210 1 Family Res		Basic Star 41854	0	0	28,500
Herne Charles	Massena 1 405801	18,500	COUNTY TAXABLE VALUE		100,900	
Herne Jamie L	SP82000	100,900	TOWN TAXABLE VALUE		100,900	
230 Andrews St	ACRES 1.63 BANK8888869		SCHOOL TAXABLE VALUE		72,400	
Massena, NY 13662-3400	EAST-0350119 NRTH-1795905		FD022 Louisville Fire Prot		100,900 TO M	
	DEED BOOK 2011 PG-9313		WD026 E Louisville Water		.00 UN	
	FULL MARKET VALUE	104,021				
***** 9.065-4-1.1 *****						
	38 Riverview Dr					1- 36- 8.11
9.065-4-1.1	210 1 Family Res - WTRFNT		Vet Pro Ra 41111	0	16,175	0
Hazel Gordon J Sr (LU)	Massena 1 405801	33,800	Enhanced S 41834	0	0	60,140
Hazel Marion P (LU)	FRNT 204.00 DPTH 306.00	97,200	COUNTY TAXABLE VALUE		81,025	
38 Riverview Dr	EAST-0348591 NRTH-1797113		TOWN TAXABLE VALUE		81,025	
Massena, NY 13662	DEED BOOK 2007 PG-5023		SCHOOL TAXABLE VALUE		37,060	
	FULL MARKET VALUE	100,206	FD022 Louisville Fire Prot		97,200 TO M	
			WD026 E Louisville Water		.00 UN	
***** 9.065-4-1.2 *****						
	Riverview Dr					
9.065-4-1.2	311 Res vac land - WTRFNT		COUNTY TAXABLE VALUE		12,400	
Hazel Gordon J Sr	Massena 1 405801	12,400	TOWN TAXABLE VALUE		12,400	
Hazel Marion P	FRNT 388.00 DPTH	12,400	SCHOOL TAXABLE VALUE		12,400	
38 Riverview Dr	ACRES 6.50		FD022 Louisville Fire Prot		12,400 TO M	
Massena, NY 13662	EAST-0348583 NRTH-1797464		WD026 E Louisville Water		.00 UN	
	DEED BOOK 2007 PG-5541					
	FULL MARKET VALUE	12,784				
***** 9.065-4-9 *****						
	234 Sh 37B					1- 46- 7
9.065-4-9	311 Res vac land - WTRFNT		COUNTY TAXABLE VALUE		18,900	
Elizabeth Alida Elliott Trust	Massena 1 405801	18,900	TOWN TAXABLE VALUE		18,900	
251 Bloor St	ACRES 3.30	18,900	SCHOOL TAXABLE VALUE		18,900	
Conneaut, OH 44030-2016	EAST-0348912 NRTH-1797305		FD022 Louisville Fire Prot		18,900 TO M	
	DEED BOOK 2009 PG-11062		WD026 E Louisville Water		.00 UN	
	FULL MARKET VALUE	19,485				

STATE OF NEW YORK
COUNTY - St Lawrence
TOWN - Louisville
SWIS - 405289

2 0 1 3 T E N T A T I V E A S S E S S M E N T R O L L
T A X A B L E SECTION OF THE ROLL - 1

PAGE 288
VALUATION DATE-JUL 01, 2012
TAXABLE STATUS DATE-MAR 01, 2013

TAX MAP NUMBER SEQUENCE
UNIFORM PERCENT OF VALUE IS 097.00
UNIFORM PERCENT OF VALUE IS 097.00

TAX MAP PARCEL NUMBER	PROPERTY LOCATION & CLASS	ASSESSMENT	EXEMPTION CODE-----	COUNTY-----	TOWN-----	SCHOOL
CURRENT OWNERS NAME	SCHOOL DISTRICT	LAND	TAX DESCRIPTION	TAXABLE VALUE		
CURRENT OWNERS ADDRESS	PARCEL SIZE/GRID COORD	TOTAL	SPECIAL DISTRICTS			ACCOUNT NO.
***** 9.065-4-10.1 *****						
	236 Sh 37B					1- 14-15
9.065-4-10.1	210 1 Family Res		Basic Star 41854	0	0	28,500
Hollister Amy J	Massena 1 405801	11,900	COUNTY TAXABLE VALUE		109,000	
Ashley Michael B	FRNT 125.00 DPTH 375.00	109,000	TOWN TAXABLE VALUE		109,000	
236 State Highway 37B	BANK8888150		SCHOOL TAXABLE VALUE		80,500	
Massena, NY 13662	EAST-0348961 NRTH-1797722		FD022 Louisville Fire Prot		109,000 TO M	
	DEED BOOK 2006 PG-6664		WD026 E Louisville Water		.00 UN	
	FULL MARKET VALUE	112,371				
***** 9.065-4-11.2 *****						
	252B Sh 37B					
9.065-4-11.2	210 1 Family Res - WTRFNT		Basic Star 41854	0	0	28,500
Sienkiewicz Fred A	Massena 1 405801	28,900	COUNTY TAXABLE VALUE		128,800	
Sienkiewicz Debbie M	FRNT 250.00 DPTH 350.00	128,800	TOWN TAXABLE VALUE		128,800	
252B State Highway 37B	BANK8888150		SCHOOL TAXABLE VALUE		100,300	
Massena, NY 13662	EAST-0349805 NRTH-1797711		FD022 Louisville Fire Prot		128,800 TO M	
	DEED BOOK 1040 PG-00111		WD026 E Louisville Water		.00 UN	
	FULL MARKET VALUE	132,784				
***** 9.065-4-11.13 *****						
	250 Sh 37B					
9.065-4-11.13	210 1 Family Res - WTRFNT		Vet - Comb 41131	0	19,000	19,000 0
Flynn Christopher D	Massena 1 405801	20,000	Basic Star 41854	0	0	28,500
Flynn Laura R	ACRES 2.00	221,100	COUNTY TAXABLE VALUE		202,100	
250 State Highway 37B	EAST-0349210 NRTH-1797446		TOWN TAXABLE VALUE		202,100	
Massena, NY 13662	DEED BOOK 2003 PG-5141		SCHOOL TAXABLE VALUE		192,600	
	FULL MARKET VALUE	227,938	FD022 Louisville Fire Prot		221,100 TO M	
			WD026 E Louisville Water		.00 UN	
***** 9.065-4-12.1 *****						
	252 Sh 37B					1-37-3.2
9.065-4-12.1	210 1 Family Res - WTRFNT		Basic Star 41854	0	0	28,500
LaPierre Barry	Massena 1 405801	29,200	COUNTY TAXABLE VALUE		114,800	
LaPierre Rosemary	ACRES 3.00	114,800	TOWN TAXABLE VALUE		114,800	
252A State Highway 37B	EAST-0349497 NRTH-1797554		SCHOOL TAXABLE VALUE		86,300	
Massena, NY 13662	DEED BOOK 1091 PG-274		FD022 Louisville Fire Prot		114,800 TO M	
	FULL MARKET VALUE	118,351	WD026 E Louisville Water		.00 UN	
***** 9.065-4-14.1 *****						
	252A SH 37B					
9.065-4-14.1	311 Res vac land		COUNTY TAXABLE VALUE		5,000	
LaPierre Barry	Massena 1 405801	5,000	TOWN TAXABLE VALUE		5,000	
LaPierre RoseMary	FRNT 274.00 DPTH 375.00	5,000	SCHOOL TAXABLE VALUE		5,000	
252A State Highway 37B	ACRES 3.30		FD022 Louisville Fire Prot		5,000 TO M	
Massena, NY 13662	EAST-0349061 NRTH-1797825		WD026 E Louisville Water		.00 UN	
	DEED BOOK 2003 PG-16226					
	FULL MARKET VALUE	5,155				

STATE OF NEW YORK
 COUNTY - St Lawrence
 TOWN - Louisville
 SWIS - 405289

2 0 1 3 T E N T A T I V E A S S E S S M E N T R O L L
 T A X A B L E S E C T I O N O F T H E R O L L - 1
 M A P S E C T I O N - 009
 S U B - S E C T I O N - 065
 U N I F O R M P E R C E N T O F V A L U E I S 097.00

PAGE 289
 VALUATION DATE-JUL 01, 2012
 TAXABLE STATUS DATE-MAR 01, 2013
 RPS150/V04/L015
 CURRENT DATE 4/22/2013

*** S P E C I A L D I S T R I C T S U M M A R Y ***

CODE	DISTRICT NAME	TOTAL PARCELS	EXTENSION TYPE	EXTENSION VALUE	AD VALOREM VALUE	EXEMPT AMOUNT	TAXABLE VALUE
FD022	Louisville Fir	15	TOTAL M		1213,100		1213,100
WD026	E Louisville W	15	UNITS				

*** S C H O O L D I S T R I C T S U M M A R Y ***

CODE	DISTRICT NAME	TOTAL PARCELS	ASSESSED LAND	ASSESSED TOTAL	EXEMPT AMOUNT	TOTAL TAXABLE	STAR AMOUNT	STAR TAXABLE
405801	Massena 1	15	240,700	1213,100	29,450	1183,650	377,730	805,920
	S U B - T O T A L	15	240,700	1213,100	29,450	1183,650	377,730	805,920
	T O T A L	15	240,700	1213,100	29,450	1183,650	377,730	805,920

*** S Y S T E M C O D E S S U M M A R Y ***

NO SYSTEM EXEMPTIONS AT THIS LEVEL

*** E X E M P T I O N S U M M A R Y ***

CODE	DESCRIPTION	TOTAL PARCELS	COUNTY	TOWN	SCHOOL
41111	Vet Pro Ra	1	16,175	16,175	
41121	Vet - Wart	1	11,400	11,400	
41131	Vet - Comb	2	34,000	34,000	
41141	Vet - Disa	2	10,950	10,950	
41800	Aged - All	1	29,450	29,450	29,450
41834	Enhanced S	3			149,730
41854	Basic Star	8			228,000
	T O T A L	18	101,975	101,975	407,180

STATE OF NEW YORK
COUNTY - St Lawrence
TOWN - Louisville
SWIS - 405289

2 0 1 3 T E N T A T I V E A S S E S S M E N T R O L L
T A X A B L E SECTION OF THE ROLL - 1
M A P S E C T I O N - 009
S U B - S E C T I O N - 065
UNIFORM PERCENT OF VALUE IS 097.00

PAGE 290
VALUATION DATE-JUL 01, 2012
TAXABLE STATUS DATE-MAR 01, 2013
RPS150/V04/L015
CURRENT DATE 4/22/2013

*** G R A N D T O T A L S ***

ROLL SEC	DESCRIPTION	TOTAL PARCELS	ASSESSED LAND	ASSESSED TOTAL	TAXABLE COUNTY	TAXABLE TOWN	TAXABLE SCHOOL	STAR TAXABLE
1	TAXABLE	15	240,700	1213,100	1111,125	1111,125	1183,650	805,920

STATE OF NEW YORK
 COUNTY - St Lawrence
 TOWN - Louisville
 SWIS - 405289

2 0 1 3 T E N T A T I V E A S S E S S M E N T R O L L
 T A X A B L E SECTION OF THE ROLL - 1

PAGE 291
 VALUATION DATE-JUL 01, 2012
 TAXABLE STATUS DATE-MAR 01, 2013

TAX MAP NUMBER SEQUENCE
 UNIFORM PERCENT OF VALUE IS 097.00
 UNIFORM PERCENT OF VALUE IS 097.00

TAX MAP PARCEL NUMBER	PROPERTY LOCATION & CLASS	ASSESSMENT	EXEMPTION CODE-----	COUNTY-----	TOWN-----	SCHOOL
CURRENT OWNERS NAME	SCHOOL DISTRICT	LAND	TAX DESCRIPTION	TAXABLE VALUE		
CURRENT OWNERS ADDRESS	PARCEL SIZE/GRID COORD	TOTAL	SPECIAL DISTRICTS	ACCOUNT NO.		
***** 9.073-2-4 *****						
234 Andrews St					1-	64- 3
9.073-2-4	210 1 Family Res		COUNTY TAXABLE VALUE	63,600		
Masuk Wayne B	Massena 1 405801	5,800	TOWN TAXABLE VALUE	63,600		
2081 State Route 95	Sp27500	63,600	SCHOOL TAXABLE VALUE	63,600		
Bombay, NY 12914-2215	FRNT 50.00 DPTH 165.00		FD022 Louisville Fire Prot	63,600	TO M	
	EAST-0350103 NRTH-1795781		WD026 E Louisville Water	.00	UN	
	DEED BOOK 2012 PG-8896					
	FULL MARKET VALUE	65,567				
***** 9.073-2-5 *****						
236 Andrews St					1-	19-10
9.073-2-5	210 1 Family Res		Basic Star 41854 0	0	0	28,500
Munson Betty M	Massena 1 405801	5,700	COUNTY TAXABLE VALUE	37,100		
Munson Irene I	FRNT 50.00 DPTH 165.00	37,100	TOWN TAXABLE VALUE	37,100		
236 Andrews St	EAST-0350065 NRTH-1795738		SCHOOL TAXABLE VALUE	8,600		
Massena, NY 13662	DEED BOOK 1059 PG-1		FD022 Louisville Fire Prot	37,100	TO M	
	FULL MARKET VALUE	38,247	WD026 E Louisville Water	.00	UN	
***** 9.073-2-6 *****						
238 Andrews St					1-	70- 8
9.073-2-6	210 1 Family Res		Basic Star 41854 0	0	0	28,500
Saber Carla	Massena 1 405801	8,500	COUNTY TAXABLE VALUE	63,600		
238 Andrews St	SP51000	63,600	TOWN TAXABLE VALUE	63,600		
Massena, NY 13662	FRNT 75.00 DPTH 209.00		SCHOOL TAXABLE VALUE	35,100		
	BANK8888869		FD022 Louisville Fire Prot	63,600	TO M	
	EAST-0350022 NRTH-1795700		WD026 E Louisville Water	.00	UN	
	DEED BOOK 2002 PG-12419					
	FULL MARKET VALUE	65,567				
***** 9.073-2-7 *****						
240 Andrews St					1-	67-14
9.073-2-7	210 1 Family Res		COUNTY TAXABLE VALUE	55,700		
Schmenkel Frieda	Massena 1 405801	6,800	TOWN TAXABLE VALUE	55,700		
206 Beaver Pt	FRNT 62.00 DPTH 165.00	55,700	SCHOOL TAXABLE VALUE	55,700		
Massena, NY 13662	BANK8888830		FD022 Louisville Fire Prot	55,700	TO M	
	EAST-0349973 NRTH-1795651		WD026 E Louisville Water	.00	UN	
	DEED BOOK 1028 PG-472					
	FULL MARKET VALUE	57,423				
***** 9.073-2-9.1 *****						
244 Andrews St					1-	81-14
9.073-2-9.1	210 1 Family Res		Vet Pro Ra 41111 0	47,218	47,218	0
Wyman Calvin	Massena 1 405801	10,500	Enhanced S 41834 0	0	0	60,140
244 Andrews St	FRNT 124.00 DPTH 170.00	68,500	COUNTY TAXABLE VALUE	21,282		
Massena, NY 13662	EAST-0349897 NRTH-1795589		TOWN TAXABLE VALUE	21,282		
	DEED BOOK 529 PG-545		SCHOOL TAXABLE VALUE	8,360		
	FULL MARKET VALUE	70,619	FD022 Louisville Fire Prot	68,500	TO M	
			WD026 E Louisville Water	.00	UN	

STATE OF NEW YORK
COUNTY - St Lawrence
TOWN - Louisville
SWIS - 405289

2 0 1 3 T E N T A T I V E A S S E S S M E N T R O L L
T A X A B L E SECTION OF THE ROLL - 1

PAGE 292
VALUATION DATE-JUL 01, 2012
TAXABLE STATUS DATE-MAR 01, 2013

TAX MAP NUMBER SEQUENCE
UNIFORM PERCENT OF VALUE IS 097.00
UNIFORM PERCENT OF VALUE IS 097.00

TAX MAP PARCEL NUMBER	PROPERTY LOCATION & CLASS	ASSESSMENT	EXEMPTION CODE	COUNTY	TOWN	SCHOOL
CURRENT OWNERS NAME	SCHOOL DISTRICT	LAND	TAX DESCRIPTION	TAXABLE VALUE		
CURRENT OWNERS ADDRESS	PARCEL SIZE/GRID COORD	TOTAL	SPECIAL DISTRICTS			ACCOUNT NO.
***** 9.073-2-10.1 *****						
248	Andrews St					1- 30- 8.1
9.073-2-10.1	210 1 Family Res		COUNTY TAXABLE VALUE	66,500		
Coupal Investors LLC	Massena 1 405801	9,300	TOWN TAXABLE VALUE	66,500		
13 Wellington Dr	FRNT 93.00 DPTH 176.00	66,500	SCHOOL TAXABLE VALUE	66,500		
Massena, NY 13662	EAST-0349746 NRTH-1795441		FD022 Louisville Fire Prot	66,500 TO M		
	DEED BOOK 2007 PG-621		WD026 E Louisville Water	.00 UN		
	FULL MARKET VALUE	68,557				
***** 9.073-2-11 *****						
250	Andrews St					1- 78-12
9.073-2-11	210 1 Family Res		Basic Star 41854 0	0	0	28,500
Lauber Rebecca Lynn	Massena 1 405801	9,200	COUNTY TAXABLE VALUE	58,100		
250 Andrews St	SP56000	58,100	TOWN TAXABLE VALUE	58,100		
Massena, NY 13662	FRNT 93.00 DPTH 165.00		SCHOOL TAXABLE VALUE	29,600		
	BANK8888869		FD022 Louisville Fire Prot	58,100 TO M		
	EAST-0349681 NRTH-1795387		WD026 E Louisville Water	.00 UN		
	DEED BOOK 2002 PG-14881					
	FULL MARKET VALUE	59,897				
***** 9.073-2-12 *****						
252	Andrews St					1- 38- 4
9.073-2-12	210 1 Family Res		Basic Star 41854 0	0	0	28,500
Robinson Steven S	Massena 1 405801	9,200	COUNTY TAXABLE VALUE	65,500		
Robinson Joann	FRNT 93.00 DPTH 165.00	65,500	TOWN TAXABLE VALUE	65,500		
252 Andrews St	EAST-0349627 NRTH-1795327		SCHOOL TAXABLE VALUE	37,000		
Massena, NY 13662	DEED BOOK 982 PG-1042		FD022 Louisville Fire Prot	65,500 TO M		
	FULL MARKET VALUE	67,526	WD026 E Louisville Water	.00 UN		
***** 9.073-2-13 *****						
254	Andrews St					1- 35- 9
9.073-2-13	210 1 Family Res		Basic Star 41854 0	0	0	28,500
Delosh Tracie E	Massena 1 405801	6,800	COUNTY TAXABLE VALUE	74,200		
PO Box 285	FRNT 62.00 DPTH 165.00	74,200	TOWN TAXABLE VALUE	74,200		
Massena, NY 13662	EAST-0349562 NRTH-1795268		SCHOOL TAXABLE VALUE	45,700		
	DEED BOOK 2003 PG-2407		FD022 Louisville Fire Prot	74,200 TO M		
	FULL MARKET VALUE	76,495	WD026 E Louisville Water	.00 UN		
***** 9.073-2-14 *****						
256	Andrews St					1- 36-11
9.073-2-14	210 1 Family Res		COUNTY TAXABLE VALUE	42,000		
Woods Nicole M	Massena 1 405801	7,400	TOWN TAXABLE VALUE	42,000		
O'Such Martin J Sr	FRNT 68.00 DPTH 165.00	42,000	SCHOOL TAXABLE VALUE	42,000		
256 Andrews St	EAST-0349502 NRTH-1795224		FD022 Louisville Fire Prot	42,000 TO M		
Massena, NY 13662	DEED BOOK 2008 PG-16662		WD026 E Louisville Water	.00 UN		
	FULL MARKET VALUE	43,299				

STATE OF NEW YORK
COUNTY - St Lawrence
TOWN - Louisville
SWIS - 405289

2 0 1 3 T E N T A T I V E A S S E S S M E N T R O L L
T A X A B L E SECTION OF THE ROLL - 1

PAGE 293
VALUATION DATE-JUL 01, 2012
TAXABLE STATUS DATE-MAR 01, 2013

TAX MAP NUMBER SEQUENCE
UNIFORM PERCENT OF VALUE IS 097.00
UNIFORM PERCENT OF VALUE IS 097.00

TAX MAP PARCEL NUMBER	PROPERTY LOCATION & CLASS	ASSESSMENT	EXEMPTION CODE-----	COUNTY-----	TOWN-----	SCHOOL
CURRENT OWNERS NAME	SCHOOL DISTRICT	LAND	TAX DESCRIPTION	TAXABLE VALUE		
CURRENT OWNERS ADDRESS	PARCEL SIZE/GRID COORD	TOTAL	SPECIAL DISTRICTS			ACCOUNT NO.
***** 9.073-2-15 *****						
	258 Andrews St					1- 20- 3
9.073-2-15	210 1 Family Res		Vet - Comb 41131	0	16,425	16,425 0
Cameron Gordon	Massena 1 405801	7,400	Basic Star 41854	0	0	0 28,500
258 Andrews St	FRNT 68.00 DPTH 165.00	65,700	COUNTY TAXABLE VALUE		49,275	
Massena, NY 13662	EAST-0349464 NRTH-1795176		TOWN TAXABLE VALUE		49,275	
	DEED BOOK 2003 PG-18180		SCHOOL TAXABLE VALUE		37,200	
	FULL MARKET VALUE	67,732	FD022 Louisville Fire Prot		65,700 TO M	
			WD026 E Louisville Water		.00 UN	
***** 9.073-2-16 *****						
	260 Andrews St					1- 60-14
9.073-2-16	210 1 Family Res		Enhanced S 41834	0	0	0 58,200
Seguin Louis	Massena 1 405801	7,400	COUNTY TAXABLE VALUE		58,200	
Seguin Eleanor	FRNT 73.00 DPTH 165.00	58,200	TOWN TAXABLE VALUE		58,200	
260 Andrews St	EAST-0349410 NRTH-1795132		SCHOOL TAXABLE VALUE		0	
Massena, NY 13662	DEED BOOK 980 PG-32		FD022 Louisville Fire Prot		58,200 TO M	
	FULL MARKET VALUE	60,000	WD026 E Louisville Water		.00 UN	
***** 9.073-2-17 *****						
	264 Andrews St					1- 69- 2
9.073-2-17	210 1 Family Res		Basic Star 41854	0	0	0 28,500
Wilkins George J	Massena 1 405801	12,700	COUNTY TAXABLE VALUE		61,300	
Wilkins Margaret	FRNT 169.00 DPTH 165.00	61,300	TOWN TAXABLE VALUE		61,300	
264 Andrews St	EAST-0349329 NRTH-1795051		SCHOOL TAXABLE VALUE		32,800	
Massena, NY 13662	DEED BOOK 1105 PG-1059		FD022 Louisville Fire Prot		61,300 TO M	
	FULL MARKET VALUE	63,196	WD026 E Louisville Water		.00 UN	
***** 9.073-3-1 *****						
	268 Andrews St					1- 73-10
9.073-3-1	210 1 Family Res		Enhanced S 41834	0	0	0 49,400
Trimm Betty	Massena 1 405801	7,600	COUNTY TAXABLE VALUE		49,400	
268 Andrews St	FRNT 70.00 DPTH 165.00	49,400	TOWN TAXABLE VALUE		49,400	
Massena, NY 13662	EAST-0349177 NRTH-1794916		SCHOOL TAXABLE VALUE		0	
	DEED BOOK 593 PG-102		FD022 Louisville Fire Prot		49,400 TO M	
	FULL MARKET VALUE	50,928	WD026 E Louisville Water		.00 UN	
***** 9.073-3-2 *****						
	270 Andrews St					1- 61- 3
9.073-3-2	210 1 Family Res		Basic Star 41854	0	0	0 28,500
Decilles David P	Massena 1 405801	8,700	COUNTY TAXABLE VALUE		39,500	
PO Box 735	FRNT 85.00 DPTH 165.00	39,500	TOWN TAXABLE VALUE		39,500	
Hogansburg, NY 13655	BANK8888870		SCHOOL TAXABLE VALUE		11,000	
	EAST-0349123 NRTH-1794873		FD022 Louisville Fire Prot		39,500 TO M	
	DEED BOOK 1116 PG-966		WD026 E Louisville Water		.00 UN	
	FULL MARKET VALUE	40,722				

STATE OF NEW YORK
 COUNTY - St Lawrence
 TOWN - Louisville
 SWIS - 405289

2 0 1 3 T E N T A T I V E A S S E S S M E N T R O L L
 T A X A B L E SECTION OF THE ROLL - 1

PAGE 294
 VALUATION DATE-JUL 01, 2012
 TAXABLE STATUS DATE-MAR 01, 2013

TAX MAP NUMBER SEQUENCE
 UNIFORM PERCENT OF VALUE IS 097.00
 UNIFORM PERCENT OF VALUE IS 097.00

TAX MAP PARCEL NUMBER	PROPERTY LOCATION & CLASS	ASSESSMENT	EXEMPTION CODE-----	COUNTY-----	TOWN-----	SCHOOL
CURRENT OWNERS NAME	SCHOOL DISTRICT	LAND	TAX DESCRIPTION	TAXABLE VALUE		
CURRENT OWNERS ADDRESS	PARCEL SIZE/GRID COORD	TOTAL	SPECIAL DISTRICTS			ACCOUNT NO.
***** 9.073-3-3 *****						
	272 Andrews St					1- 84- 5
9.073-3-3	210 1 Family Res		Vet - Comb 41131	0	11,950	11,950 0
Hollinger Gilbert	Massena 1 405801	6,600	Basic Star 41854	0	0	0 28,500
Hollinger Cindy	FRNT 60.00 DPTH 165.00	47,800	COUNTY TAXABLE VALUE		35,850	
272 Andrews St	BANK8888830		TOWN TAXABLE VALUE		35,850	
Massena, NY 13662	EAST-0349069 NRTH-1794819		SCHOOL TAXABLE VALUE		19,300	
	DEED BOOK 1028 PG-17		FD022 Louisville Fire Prot		47,800	TO M
	FULL MARKET VALUE	49,278	WD026 E Louisville Water		.00	UN
***** 9.073-3-4 *****						
	274 Andrews St					1- 84-15
9.073-3-4	210 1 Family Res		Basic Star 41854	0	0	0 28,500
Laba Mark R	Massena 1 405801	7,200	COUNTY TAXABLE VALUE		36,000	
Laba Tammy S	FRNT 69.00 DPTH 165.00	36,000	TOWN TAXABLE VALUE		36,000	
274 Andrews St	EAST-0349020 NRTH-1794770		SCHOOL TAXABLE VALUE		7,500	
Massena, NY 13662	DEED BOOK 2006 PG-2245		FD022 Louisville Fire Prot		36,000	TO M
	FULL MARKET VALUE	37,113	WD026 E Louisville Water		.00	UN
***** 9.073-3-5 *****						
	276 Andrews St					1- 75-13
9.073-3-5	210 1 Family Res		Basic Star 41854	0	0	0 28,500
Demo Richard C Jr	Massena 1 405801	8,200	COUNTY TAXABLE VALUE		72,600	
Demo Lori	FRNT 75.00 DPTH 165.00	72,600	TOWN TAXABLE VALUE		72,600	
276 Andrews St	BANK8888111		SCHOOL TAXABLE VALUE		44,100	
Massena, NY 13662	EAST-0348972 NRTH-1794727		FD022 Louisville Fire Prot		72,600	TO M
	DEED BOOK 2006 PG-21255		WD026 E Louisville Water		.00	UN
	FULL MARKET VALUE	74,845				
***** 9.073-3-6 *****						
	278 Andrews St					1- 27- 3
9.073-3-6	210 1 Family Res		Basic Star 41854	0	0	0 28,500
White Kevin	Massena 1 405801	8,200	COUNTY TAXABLE VALUE		36,000	
278 Andrews St	FRNT 75.00 DPTH 180.00	36,000	TOWN TAXABLE VALUE		36,000	
Massena, NY 13662-3401	BANK8888150		SCHOOL TAXABLE VALUE		7,500	
	EAST-0348907 NRTH-1794673		FD022 Louisville Fire Prot		36,000	TO M
	DEED BOOK 2011 PG-18960		WD026 E Louisville Water		.00	UN
	FULL MARKET VALUE	37,113				

STATE OF NEW YORK
 COUNTY - St Lawrence
 TOWN - Louisville
 SWIS - 405289

2 0 1 3 T E N T A T I V E A S S E S S M E N T R O L L
 T A X A B L E S E C T I O N O F T H E R O L L - 1
 M A P S E C T I O N - 009
 S U B - S E C T I O N - 073
 U N I F O R M P E R C E N T O F V A L U E I S 097.00

PAGE 295
 VALUATION DATE-JUL 01, 2012
 TAXABLE STATUS DATE-MAR 01, 2013
 RPS150/V04/L015
 CURRENT DATE 4/22/2013

*** S P E C I A L D I S T R I C T S U M M A R Y ***

CODE	DISTRICT NAME	TOTAL PARCELS	EXTENSION TYPE	EXTENSION VALUE	AD VALOREM VALUE	EXEMPT AMOUNT	TAXABLE VALUE
FD022	Louisville Fir	19	TOTAL M		1061,300		1061,300
WD026	E Louisville W	19	UNITS				

*** S C H O O L D I S T R I C T S U M M A R Y ***

CODE	DISTRICT NAME	TOTAL PARCELS	ASSESSED LAND	ASSESSED TOTAL	EXEMPT AMOUNT	TOTAL TAXABLE	STAR AMOUNT	STAR TAXABLE
405801	Massena 1	19	153,200	1061,300		1061,300	509,740	551,560
	S U B - T O T A L	19	153,200	1061,300		1061,300	509,740	551,560
	T O T A L	19	153,200	1061,300		1061,300	509,740	551,560

*** S Y S T E M C O D E S S U M M A R Y ***

NO SYSTEM EXEMPTIONS AT THIS LEVEL

*** E X E M P T I O N S U M M A R Y ***

CODE	DESCRIPTION	TOTAL PARCELS	COUNTY	TOWN	SCHOOL
41111	Vet Pro Ra	1	47,218	47,218	
41131	Vet - Comb	2	28,375	28,375	
41834	Enhanced S	3			167,740
41854	Basic Star	12			342,000
	T O T A L	18	75,593	75,593	509,740

STATE OF NEW YORK
COUNTY - St Lawrence
TOWN - Louisville
SWIS - 405289

2 0 1 3 T E N T A T I V E A S S E S S M E N T R O L L
T A X A B L E SECTION OF THE ROLL - 1
M A P S E C T I O N - 009
S U B - S E C T I O N - 073
UNIFORM PERCENT OF VALUE IS 097.00

PAGE 296
VALUATION DATE-JUL 01, 2012
TAXABLE STATUS DATE-MAR 01, 2013
RPS150/V04/L015
CURRENT DATE 4/22/2013

*** G R A N D T O T A L S ***

ROLL SEC	DESCRIPTION	TOTAL PARCELS	ASSESSED LAND	ASSESSED TOTAL	TAXABLE COUNTY	TAXABLE TOWN	TAXABLE SCHOOL	STAR TAXABLE
1	TAXABLE	19	153,200	1061,300	985,707	985,707	1061,300	551,560

STATE OF NEW YORK
 COUNTY - St Lawrence
 TOWN - Louisville
 SWIS - 405289

2 0 1 3 T E N T A T I V E A S S E S S M E N T R O L L
 T A X A B L E SECTION OF THE ROLL - 1

PAGE 297
 VALUATION DATE-JUL 01, 2012
 TAXABLE STATUS DATE-MAR 01, 2013

TAX MAP NUMBER SEQUENCE
 UNIFORM PERCENT OF VALUE IS 097.00
 UNIFORM PERCENT OF VALUE IS 097.00

TAX MAP PARCEL NUMBER	PROPERTY LOCATION & CLASS	ASSESSMENT	EXEMPTION CODE-----	COUNTY-----	TOWN-----	SCHOOL
CURRENT OWNERS NAME	SCHOOL DISTRICT	LAND	TAX DESCRIPTION	TAXABLE VALUE		
CURRENT OWNERS ADDRESS	PARCEL SIZE/GRID COORD	TOTAL	SPECIAL DISTRICTS	ACCOUNT NO.		

14.002-1-1.1	13445, 13453 Sh 37 240 Rural res		Enhanced S 41834	0	0	0 60,140
Ayotte Marilyn M	Madrid-Waddingt 405601	23,900	COUNTY TAXABLE VALUE		85,400	
PO Box 28	ACRES 35.80	85,400	TOWN TAXABLE VALUE		85,400	
Chase Mills, NY 13621	EAST-0301483 NRTH-1785892		SCHOOL TAXABLE VALUE		25,260	
	DEED BOOK 2002 PG-9303		FD022 Louisville Fire Prot		85,400 TO M	
	FULL MARKET VALUE	88,041				

14.002-1-1.2	13445 Sh 37 450 Retail srvce		Business I 47610	0	45,540	45,540 45,540
Prentice Shaun L	Madrid-Waddingt 405601	18,800	COUNTY TAXABLE VALUE		74,460	
Prentice Susan B	FRNT 249.00 DPTH 381.00	120,000	TOWN TAXABLE VALUE		74,460	
142 McGinnis Rd	EAST-0301744 NRTH-1785584		SCHOOL TAXABLE VALUE		74,460	
Waddington, NY 13694	DEED BOOK 2008 PG-13706		FD022 Louisville Fire Prot		120,000 TO M	
	FULL MARKET VALUE	123,711				

14.002-1-1.3	Sh 37 311 Res vac land		COUNTY TAXABLE VALUE		3,900	
Prentice Shaun L	Madrid-Waddingt 405601	3,900	TOWN TAXABLE VALUE		3,900	
Prentice Susan B	FRNT 329.00 DPTH 606.00	3,900	SCHOOL TAXABLE VALUE		3,900	
142 McGinnis Rd	EAST-0302281 NRTH-1785713		FD022 Louisville Fire Prot		3,900 TO M	
Waddington, NY 13694	DEED BOOK 2008 PG-13706					
	FULL MARKET VALUE	4,021				

14.002-1-3	13581, 13585 Sh 37 210 1 Family Res		COUNTY TAXABLE VALUE		65,600	1- 16- 6
Bylow Ty B	Madrid-Waddingt 405601	19,700	TOWN TAXABLE VALUE		65,600	
13581 State Highway 37	ACRES 12.00	65,600	SCHOOL TAXABLE VALUE		65,600	
Massena, NY 13662-3162	EAST-0305207 NRTH-1786411		FD022 Louisville Fire Prot		65,600 TO M	
	DEED BOOK 2010 PG-15421					
	FULL MARKET VALUE	67,629				

14.002-1-4.2	Sh 37 311 Res vac land		COUNTY TAXABLE VALUE		18,000	
LaDuke Gary	Massena 1 405801	18,000	TOWN TAXABLE VALUE		18,000	
LaDuke Dureen	FRNT 700.00 DPTH	18,000	SCHOOL TAXABLE VALUE		18,000	
13764 State Highway 37	ACRES 71.00		FD022 Louisville Fire Prot		18,000 TO M	
Massena, NY 13662	EAST-0306918 NRTH-1784811					
	DEED BOOK 1998 PG-9127					
	FULL MARKET VALUE	18,557				

14.002-1-4.11	Sh 37 322 Rural vac>10		COUNTY TAXABLE VALUE		16,000	1- 73- 7
Tredo Robert	Massena 1 405801	16,000	TOWN TAXABLE VALUE		16,000	
Tredo Roger	FRNT 570.00 DPTH	16,000	SCHOOL TAXABLE VALUE		16,000	
14632 State Highway 37	ACRES 57.00		FD022 Louisville Fire Prot		16,000 TO M	
Massena, NY 13662	EAST-0305662 NRTH-1787341					
	DEED BOOK 2001 PG-19502					
	FULL MARKET VALUE	16,495				

STATE OF NEW YORK
 COUNTY - St Lawrence
 TOWN - Louisville
 SWIS - 405289

2 0 1 3 T E N T A T I V E A S S E S S M E N T R O L L
 T A X A B L E SECTION OF THE ROLL - 1

PAGE 298
 VALUATION DATE-JUL 01, 2012
 TAXABLE STATUS DATE-MAR 01, 2013

TAX MAP NUMBER SEQUENCE
 UNIFORM PERCENT OF VALUE IS 097.00
 UNIFORM PERCENT OF VALUE IS 097.00

TAX MAP PARCEL NUMBER	PROPERTY LOCATION & CLASS	ASSESSMENT	EXEMPTION CODE-----	COUNTY-----	TOWN-----	SCHOOL
CURRENT OWNERS NAME	SCHOOL DISTRICT	LAND	TAX DESCRIPTION	TAXABLE VALUE		
CURRENT OWNERS ADDRESS	PARCEL SIZE/GRID COORD	TOTAL	SPECIAL DISTRICTS			ACCOUNT NO.

14.002-1-4.12	13623 Sh 37 240 Rural res		COUNTY TAXABLE VALUE	26,000		
Revier Barney A	Massena 1 405801	13,800	TOWN TAXABLE VALUE	26,000		
Revier Diane L	ACRES 7.10	26,000	SCHOOL TAXABLE VALUE	26,000		
6 Warren Ave	EAST-0306017 NRTH-1786487		FD022 Louisville Fire Prot	26,000 TO M		
Massena, NY 13662	DEED BOOK 1999 PG-12428					
	FULL MARKET VALUE	26,804				

14.002-1-5.2	Sh 37 311 Res vac land		COUNTY TAXABLE VALUE	2,800		1- 14- 7.2
Flynn Wanda B	Massena 1 405801	2,800	TOWN TAXABLE VALUE	2,800		
LaDuke Dureen B	FRNT 150.00 DPTH 200.00	2,800	SCHOOL TAXABLE VALUE	2,800		
13772 State Highway 37	EAST-0310165 NRTH-1786670		FD022 Louisville Fire Prot	2,800 TO M		
Massena, NY 13662	DEED BOOK 2006 PG-19436					
	FULL MARKET VALUE	2,887				

14.002-1-5.3	Off Sh 37 322 Rural vac>10		COUNTY TAXABLE VALUE	19,500		1-14-7.11
Sullivan Michael & Etal	Massena 1 405801	19,500	TOWN TAXABLE VALUE	19,500		
564 County Route 40	ACRES 149.70	19,500	SCHOOL TAXABLE VALUE	19,500		
Massena, NY 13662	EAST-0310793 NRTH-1784357		FD022 Louisville Fire Prot	19,500 TO M		
	DEED BOOK 1049 PG-397					
	FULL MARKET VALUE	20,103				

14.002-1-5.4	Off Sh 37 322 Rural vac>10		COUNTY TAXABLE VALUE	5,000		1-14-7.11
Sullivan Michael A & Etal	Massena 1 405801	5,000	TOWN TAXABLE VALUE	5,000		
564 County Route 40	ACRES 20.00	5,000	SCHOOL TAXABLE VALUE	5,000		
Massena, NY 13662	EAST-0309299 NRTH-1784097		FD022 Louisville Fire Prot	5,000 TO M		
	DEED BOOK 1080 PG-869					
	FULL MARKET VALUE	5,155				

14.002-1-6	13785 Sh 37 270 Mfg housing		Basic Star 41854 0	0	0	1- 63- 9 28,500
McDonald Michael L	Massena 1 405801	12,600	COUNTY TAXABLE VALUE	68,700		
Yaddow Diana	FRNT 165.00 DPTH	68,700	TOWN TAXABLE VALUE	68,700		
13785 State Highway 37	ACRES 1.00		SCHOOL TAXABLE VALUE	40,200		
Massena, NY 13662	EAST-0310252 NRTH-1787016		FD022 Louisville Fire Prot	68,700 TO M		
	DEED BOOK 2002 PG-606					
	FULL MARKET VALUE	70,825				

14.002-1-7	13793 Sh 37 210 1 Family Res		COUNTY TAXABLE VALUE	37,200		1- 63- 8
Seaway Timber Harvesting Inc	Massena 1 405801	16,100	TOWN TAXABLE VALUE	37,200		
15121 State Highway 37	ACRES 6.10	37,200	SCHOOL TAXABLE VALUE	37,200		
Massena, NY 13662-3143	EAST-0310295 NRTH-1787384		FD022 Louisville Fire Prot	37,200 TO M		
	DEED BOOK 2012 PG-16984					
	FULL MARKET VALUE	38,351				

STATE OF NEW YORK
 COUNTY - St Lawrence
 TOWN - Louisville
 SWIS - 405289

2 0 1 3 T E N T A T I V E A S S E S S M E N T R O L L
 T A X A B L E SECTION OF THE ROLL - 1

PAGE 299
 VALUATION DATE-JUL 01, 2012
 TAXABLE STATUS DATE-MAR 01, 2013

TAX MAP NUMBER SEQUENCE
 UNIFORM PERCENT OF VALUE IS 097.00
 UNIFORM PERCENT OF VALUE IS 097.00

TAX MAP PARCEL NUMBER	PROPERTY LOCATION & CLASS	ASSESSMENT	EXEMPTION CODE-----	COUNTY-----	TOWN-----	SCHOOL
CURRENT OWNERS NAME	SCHOOL DISTRICT	LAND	TAX DESCRIPTION	TAXABLE VALUE		ACCOUNT NO.
CURRENT OWNERS ADDRESS	PARCEL SIZE/GRID COORD	TOTAL	SPECIAL DISTRICTS			

14.002-1-8.21	13775 Sh 37 210 1 Family Res		Basic Star 41854	0	0	0 28,500
LaShomb Scott	Massena 1 405801	14,900	COUNTY TAXABLE VALUE		101,200	
13775 State Highway 37	Also see 2004-1180	101,200	TOWN TAXABLE VALUE		101,200	
Massena, NY 13662	FRNT 445.00 DPTH		SCHOOL TAXABLE VALUE		72,700	
	ACRES 2.40		FD022 Louisville Fire Prot		101,200 TO M	
	EAST-0309949 NRTH-1786908					
	DEED BOOK 2004 PG-1180					
	FULL MARKET VALUE	104,330				

14.002-1-8.111	Sh 37 105 Vac farmland		COUNTY TAXABLE VALUE		23,300	1- 10- 5.1
Beattie John R	Massena 1 405801	23,300	TOWN TAXABLE VALUE		23,300	
13904 State Highway 37	ACRES 73.30	23,300	SCHOOL TAXABLE VALUE		23,300	
Massena, NY 13662	EAST-0308823 NRTH-1787232		FD022 Louisville Fire Prot		23,300 TO M	
	DEED BOOK 1999 PG-25010					
	FULL MARKET VALUE	24,021				

14.002-1-8.112	Sh 37 105 Vac farmland		COUNTY TAXABLE VALUE		11,900	
Curran Lee Richard	Massena 1 405801	11,900	TOWN TAXABLE VALUE		11,900	
6159 County Route 14	ACRES 169.00	11,900	SCHOOL TAXABLE VALUE		11,900	
Chase Mills, NY 13621	EAST-0309624 NRTH-1788746		FD022 Louisville Fire Prot		11,900 TO M	
	DEED BOOK 1098 PG-349					
	FULL MARKET VALUE	12,268				

14.002-1-10.1	Sh 37 322 Rural vac>10		COUNTY TAXABLE VALUE		20,300	1- 14-12
Flynn Wanda J	Massena 1 405801	20,300	TOWN TAXABLE VALUE		20,300	
13772 State Highway 37	ACRES 71.90	20,300	SCHOOL TAXABLE VALUE		20,300	
Massena, NY 13662	EAST-0306788 NRTH-1787665		FD022 Louisville Fire Prot		20,300 TO M	
	DEED BOOK 2005 PG-3861					
	FULL MARKET VALUE	20,928				

14.002-1-10.2	13695 SH 37 210 1 Family Res		Basic Star 41854	0	0	0 28,500
Manor Jerome L	Massena 1 405801	14,800	COUNTY TAXABLE VALUE		178,800	
Manor Sally A	FRNT 325.00 DPTH 520.00	178,800	TOWN TAXABLE VALUE		178,800	
13695 State Highway 37	ACRES 2.20		SCHOOL TAXABLE VALUE		150,300	
Massena, NY 13662	EAST-0308025 NRTH-1786747		FD022 Louisville Fire Prot		178,800 TO M	
	DEED BOOK 2006 PG-18051					
	FULL MARKET VALUE	184,330				

STATE OF NEW YORK
 COUNTY - St Lawrence
 TOWN - Louisville
 SWIS - 405289

2 0 1 3 T E N T A T I V E A S S E S S M E N T R O L L
 T A X A B L E SECTION OF THE ROLL - 1

PAGE 300
 VALUATION DATE-JUL 01, 2012
 TAXABLE STATUS DATE-MAR 01, 2013

TAX MAP NUMBER SEQUENCE
 UNIFORM PERCENT OF VALUE IS 097.00
 UNIFORM PERCENT OF VALUE IS 097.00

TAX MAP PARCEL NUMBER	PROPERTY LOCATION & CLASS	ASSESSMENT	EXEMPTION CODE-----	COUNTY-----	TOWN-----	SCHOOL
CURRENT OWNERS NAME	SCHOOL DISTRICT	LAND	TAX DESCRIPTION	TAXABLE VALUE		
CURRENT OWNERS ADDRESS	PARCEL SIZE/GRID COORD	TOTAL	SPECIAL DISTRICTS			ACCOUNT NO.

14.002-1-11	13772 Sh 37 210 1 Family Res		Basic Star 41854	0	0	0 28,500
Flynn Wanda B	Massena 1 405801	9,000	COUNTY TAXABLE VALUE		65,300	
LaDuke Dureen B	FRNT 100.00 DPTH 187.00	65,300	TOWN TAXABLE VALUE		65,300	
13772 State Highway 37	EAST-0309941 NRTH-1786625		SCHOOL TAXABLE VALUE		36,800	
Massena, NY 13662	DEED BOOK 2006 PG-19435		FD022 Louisville Fire Prot		65,300 TO M	
	FULL MARKET VALUE	67,320				

14.002-1-12	Sh 37 311 Res vac land		COUNTY TAXABLE VALUE	1,900		1- 82- 6
Flynn Wanda B	Massena 1 405801	1,900	TOWN TAXABLE VALUE	1,900		
LaDuke Dureen B	FRNT 80.00 DPTH 187.00	1,900	SCHOOL TAXABLE VALUE	1,900		
13772 State Highway 37	EAST-0310041 NRTH-1786646		FD022 Louisville Fire Prot		1,900 TO M	
Massena, NY 13662	DEED BOOK 2006 PG-19435					
	FULL MARKET VALUE	1,959				

14.002-1-13	13764 Sh 37 210 1 Family Res		Vet - Comb 41131	0	17,125	17,125 0
LaDuke Gary L	Massena 1 405801	11,400	Basic Star 41854	0	0	0 28,500
LaDuke Dureen M	FRNT 175.00 DPTH 187.00	68,500	COUNTY TAXABLE VALUE		51,375	
13764 State Highway 37	EAST-0309727 NRTH-1786563		TOWN TAXABLE VALUE		51,375	
Massena, NY 13662	DEED BOOK 1999 PG-24743		SCHOOL TAXABLE VALUE		40,000	
	FULL MARKET VALUE	70,619	FD022 Louisville Fire Prot		68,500 TO M	

14.002-1-14.11	13756 & 13752 Sh 37 210 1 Family Res		COUNTY TAXABLE VALUE	50,000		1- 14- 8
Flynn Corey A	Massena 1 405801	12,800	TOWN TAXABLE VALUE	50,000		
Flynn Kari A	FRNT 249.00 DPTH 173.00	50,000	SCHOOL TAXABLE VALUE	50,000		
5 Cottage St	EAST-0309548 NRTH-1786525		FD022 Louisville Fire Prot		50,000 TO M	
Potsdam, NY 13676-1706	DEED BOOK 2006 PG-12255					
	FULL MARKET VALUE	51,546				

14.002-1-17	Sh 37 322 Rural vac>10		COUNTY TAXABLE VALUE	18,000		1- 14-10
LaDuke Dureen Marie	Massena 1 405801	18,000	TOWN TAXABLE VALUE	18,000		
13764 State Highway 37	ACRES 71.30	18,000	SCHOOL TAXABLE VALUE	18,000		
Massena, NY 13662	EAST-0309689 NRTH-1785741		FD022 Louisville Fire Prot		18,000 TO M	
	DEED BOOK 1086 PG-919					
	FULL MARKET VALUE	18,557				

14.002-1-18	Sh 37 322 Rural vac>10		COUNTY TAXABLE VALUE	21,000		1- 14-11
LaDuke Dureen Marie	Massena 1 405801	21,000	TOWN TAXABLE VALUE	21,000		
13764 State Highway 37	ACRES 86.30	21,000	SCHOOL TAXABLE VALUE	21,000		
Massena, NY 13662	EAST-0308000 NRTH-1785546		FD022 Louisville Fire Prot		21,000 TO M	
	DEED BOOK 1086 PG-925					
	FULL MARKET VALUE	21,649				

STATE OF NEW YORK
 COUNTY - St Lawrence
 TOWN - Louisville
 SWIS - 405289

2 0 1 3 T E N T A T I V E A S S E S S M E N T R O L L
 T A X A B L E SECTION OF THE ROLL - 1

PAGE 301
 VALUATION DATE-JUL 01, 2012
 TAXABLE STATUS DATE-MAR 01, 2013

TAX MAP NUMBER SEQUENCE
 UNIFORM PERCENT OF VALUE IS 097.00
 UNIFORM PERCENT OF VALUE IS 097.00

TAX MAP PARCEL NUMBER	PROPERTY LOCATION & CLASS	ASSESSMENT	EXEMPTION CODE-----	COUNTY-----	TOWN-----	SCHOOL
CURRENT OWNERS NAME	SCHOOL DISTRICT	LAND	TAX DESCRIPTION	TAXABLE VALUE		
CURRENT OWNERS ADDRESS	PARCEL SIZE/GRID COORD	TOTAL	SPECIAL DISTRICTS	ACCOUNT NO.		

14.002-1-19	13566 Sh 37 322 Rural vac>10		COUNTY TAXABLE VALUE	14.002-1-19	1-32-13	17,700
Seaway Timber Harvesting Inc	Madrid-Waddingt 405601	17,700	TOWN TAXABLE VALUE			17,700
15121 State Highway 37	FRNT 2170.00 DPTH	17,700	SCHOOL TAXABLE VALUE			17,700
Massena, NY 13662	ACRES 79.00		FD022 Louisville Fire Prot			17,700 TO M
	EAST-0305012 NRTH-1785373					
	DEED BOOK 1042 PG-695					
	FULL MARKET VALUE	18,247				

14.002-1-21	13506 Sh 37 210 1 Family Res		Basic Star 41854	14.002-1-21	1-16-10	0
Cameron Mary E	Madrid-Waddingt 405601	13,900	COUNTY TAXABLE VALUE		0	28,500
13506 State Highway 37 Apt A	FRNT 275.00 DPTH	31,700	TOWN TAXABLE VALUE			31,700
Massena, NY 13662-4134	ACRES 1.60		SCHOOL TAXABLE VALUE			3,200
	EAST-0303367 NRTH-1785416		FD022 Louisville Fire Prot			31,700 TO M
	DEED BOOK 1058 PG-1028					
	FULL MARKET VALUE	32,680				

14.002-1-22	13472 Sh 37 322 Rural vac>10		COUNTY TAXABLE VALUE	14.002-1-22	1-77-11	57,900
Curran Logging Inc	Madrid-Waddingt 405601	57,900	TOWN TAXABLE VALUE			57,900
15121 State Highway 37	ACRES 258.00	57,900	SCHOOL TAXABLE VALUE			57,900
Massena, NY 13662	EAST-0302522 NRTH-1784335		FD022 Louisville Fire Prot			57,900 TO M
	DEED BOOK 1021 PG-747					
	FULL MARKET VALUE	59,691				

14.002-1-23	13440 Sh 37 210 1 Family Res		Vet - Wart 41121	14.002-1-23	1-51-2	11,400
Timmons John G	Madrid-Waddingt 405601	11,400	Basic Star 41854		0	28,500
Timmons Tina	FRNT 200.00 DPTH 162.00	92,000	COUNTY TAXABLE VALUE			80,600
13440 State Highway 37	EAST-0301721 NRTH-1785070		TOWN TAXABLE VALUE			80,600
Massena, NY 13662	DEED BOOK 1048 PG-351		SCHOOL TAXABLE VALUE			63,500
	FULL MARKET VALUE	94,845	FD022 Louisville Fire Prot			92,000 TO M

14.002-1-24	Off Sh 37 314 Rural vac<10		COUNTY TAXABLE VALUE	14.002-1-24		3,000
Brannen Walter Sr	Massena 1 405801	3,000	TOWN TAXABLE VALUE			3,000
Attn: Dureen LaDuke	ACRES 12.00	3,000	SCHOOL TAXABLE VALUE			3,000
13764 State Highway 37	EAST-0308347 NRTH-1784378		FD022 Louisville Fire Prot			3,000 TO M
Massena, NY 13662	DEED BOOK 863 PG-1002					
	FULL MARKET VALUE	3,093				

STATE OF NEW YORK
 COUNTY - St Lawrence
 TOWN - Louisville
 SWIS - 405289

2 0 1 3 T E N T A T I V E A S S E S S M E N T R O L L
 T A X A B L E SECTION OF THE ROLL - 1

PAGE 302
 VALUATION DATE-JUL 01, 2012
 TAXABLE STATUS DATE-MAR 01, 2013

TAX MAP NUMBER SEQUENCE
 UNIFORM PERCENT OF VALUE IS 097.00
 UNIFORM PERCENT OF VALUE IS 097.00

TAX MAP PARCEL NUMBER	PROPERTY LOCATION & CLASS	ASSESSMENT	EXEMPTION CODE-----	COUNTY-----	TOWN-----	SCHOOL
CURRENT OWNERS NAME	SCHOOL DISTRICT	LAND	TAX DESCRIPTION	TAXABLE VALUE		
CURRENT OWNERS ADDRESS	PARCEL SIZE/GRID COORD	TOTAL	SPECIAL DISTRICTS	ACCOUNT NO.		
***** 14.002-1-25 *****						
14.002-1-25	1384 Sh 37					
Pratt Darin D	210 1 Family Res		Basic Star 41854	0	0	0 28,500
Pratt Mona L	Massena 1 405801	10,300	COUNTY TAXABLE VALUE		69,000	
13684 State Highway 37	FRNT 190.00 DPTH 132.00	69,000	TOWN TAXABLE VALUE		69,000	
Massena, NY 13662	BANK8888869		SCHOOL TAXABLE VALUE		40,500	
	EAST-0307762 NRTH-1786411		FD022 Louisville Fire Prot		69,000 TO M	
	DEED BOOK 2004 PG-15273					
	FULL MARKET VALUE	71,134				
***** 14.002-1-26.11 *****						
14.002-1-26.11	13824 Sh 37					1- 14- 7.11
Brannen Sheila (LU)	210 1 Family Res		Aged - All 41800	0	19,800	19,800
13824 State Highway 37	Massena 1 405801	14,800	Enhanced S 41834	0	0	0 19,800
Massena, NY 13662	FRNT 322.00 DPTH 270.00	39,600	COUNTY TAXABLE VALUE		19,800	
	EAST-0311305 NRTH-1787039		TOWN TAXABLE VALUE		19,800	
	DEED BOOK 2003 PG-377		SCHOOL TAXABLE VALUE		0	
	FULL MARKET VALUE	40,825	FD022 Louisville Fire Prot		39,600 TO M	
***** 14.002-1-27.1 *****						
14.002-1-27.1	13786 Sh 37					
Richards Andy L	210 1 Family Res		Basic Star 41854	0	0	0 28,500
Richards Abigail G	Massena 1 405801	16,400	COUNTY TAXABLE VALUE		108,000	
13786 State Highway 37	FRNT 316.00 DPTH 280.00	108,000	TOWN TAXABLE VALUE		108,000	
Massena, NY 13662-3166	BANK8888173		SCHOOL TAXABLE VALUE		79,500	
	EAST-0310382 NRTH-1786692		FD022 Louisville Fire Prot		108,000 TO M	
	DEED BOOK 2009 PG-16204					
	FULL MARKET VALUE	111,340				
***** 14.002-1-28 *****						
14.002-1-28	13842 Sh 37					
Caldwell Denise (LC)	270 Mfg housing		COUNTY TAXABLE VALUE		35,600	
173 Chase Mills Rd	Massena 1 405801	13,900	TOWN TAXABLE VALUE		35,600	
Chase Mills, NY 13621-3117	FRNT 209.00 DPTH 339.00	35,600	SCHOOL TAXABLE VALUE		35,600	
	EAST-0311832 NRTH-1787103		FD022 Louisville Fire Prot		35,600 TO M	
	DEED BOOK 2006 PG-22177					
	FULL MARKET VALUE	36,701				
***** 14.002-1-29 *****						
14.002-1-29	13830 Sh 37					
Killoran Ralph G	314 Rural vac<10		COUNTY TAXABLE VALUE		2,500	
Killoran Marietta E	Massena 1 405801	2,500	TOWN TAXABLE VALUE		2,500	
1526 Pine Ridge Dr E	FRNT 150.00 DPTH	2,500	SCHOOL TAXABLE VALUE		2,500	
Hephzibah, GA 30815	ACRES 1.20		FD022 Louisville Fire Prot		2,500 TO M	
	EAST-0311638 NRTH-1787060					
	DEED BOOK 2002 PG-2758					
	FULL MARKET VALUE	2,577				

STATE OF NEW YORK
 COUNTY - St Lawrence
 TOWN - Louisville
 SWIS - 405289

2 0 1 3 T E N T A T I V E A S S E S S M E N T R O L L
 T A X A B L E SECTION OF THE ROLL - 1

PAGE 303
 VALUATION DATE-JUL 01, 2012
 TAXABLE STATUS DATE-MAR 01, 2013

TAX MAP NUMBER SEQUENCE
 UNIFORM PERCENT OF VALUE IS 097.00
 UNIFORM PERCENT OF VALUE IS 097.00

TAX MAP PARCEL NUMBER	PROPERTY LOCATION & CLASS	ASSESSMENT	EXEMPTION CODE-----	COUNTY-----	TOWN-----	SCHOOL
CURRENT OWNERS NAME	SCHOOL DISTRICT	LAND	TAX DESCRIPTION	TAXABLE VALUE		
CURRENT OWNERS ADDRESS	PARCEL SIZE/GRID COORD	TOTAL	SPECIAL DISTRICTS	ACCOUNT NO.		
***** 14.002-1-30 *****						
	Off SH 37					
14.002-1-30	314 Rural vac<10		COUNTY TAXABLE VALUE			2,900
Debien Gerald J	Massena 1 405801	2,900	TOWN TAXABLE VALUE			2,900
Debien Leo R Jr	FRNT 100.00 DPTH 1500.00	2,900	SCHOOL TAXABLE VALUE			2,900
50 Westwood Dr	ACRES 3.40		FD022 Louisville Fire Prot			2,900 TO M
Massena, NY 13662-1616	EAST-0311558 NRTH-1784662					
	DEED BOOK 2009 PG-17395					
	FULL MARKET VALUE	2,990				
***** 14.002-1-31.1 *****						
	Off Sh 37					
14.002-1-31.1	322 Rural vac>10		COUNTY TAXABLE VALUE			11,600
Brannen William M Jr	Massena 1 405801	11,600	TOWN TAXABLE VALUE			11,600
Brannen Kim	ACRES 26.50	11,600	SCHOOL TAXABLE VALUE			11,600
54 Orchard Rd	EAST-0311936 NRTH-1784830		FD022 Louisville Fire Prot			11,600 TO M
Massena, NY 13662	DEED BOOK 1998 PG-13575					
	FULL MARKET VALUE	11,959				
***** 14.002-1-31.2 *****						
	Off SH 37					
14.002-1-31.2	312 Vac w/imprv		COUNTY TAXABLE VALUE			14,900
Brannen Patrick	Massena 1 405801	11,200	TOWN TAXABLE VALUE			14,900
13824 State Highway 37	FRNT 753.00 DPTH	14,900	SCHOOL TAXABLE VALUE			14,900
Massena, NY 13662-3167	ACRES 24.90		FD022 Louisville Fire Prot			14,900 TO M
	EAST-0311880 NRTH-1786453					
	DEED BOOK 2011 PG-4751					
	FULL MARKET VALUE	15,361				
***** 14.002-1-31.3 *****						
	SH 37					
14.002-1-31.3	105 Vac farmland		COUNTY TAXABLE VALUE			20,200
Fobare Lake Farms LLC	Massena 1 405801	20,200	TOWN TAXABLE VALUE			20,200
358 Coles Creek Rd	FRNT 736.00 DPTH	20,200	SCHOOL TAXABLE VALUE			20,200
Waddington, NY 13694-3114	ACRES 57.60		FD022 Louisville Fire Prot			20,200 TO M
	EAST-0311073 NRTH-1786138					
	DEED BOOK 2012 PG-1377					
	FULL MARKET VALUE	20,825				

STATE OF NEW YORK
 COUNTY - St Lawrence
 TOWN - Louisville
 SWIS - 405289

2 0 1 3 T E N T A T I V E A S S E S S M E N T R O L L
 T A X A B L E SECTION OF THE ROLL - 1
 M A P S E C T I O N - 014
 S U B - S E C T I O N - 002
 UNIFORM PERCENT OF VALUE IS 097.00

PAGE 304
 VALUATION DATE-JUL 01, 2012
 TAXABLE STATUS DATE-MAR 01, 2013
 RPS150/V04/L015
 CURRENT DATE 4/22/2013

*** S P E C I A L D I S T R I C T S U M M A R Y ***

CODE	DISTRICT NAME	TOTAL PARCELS	EXTENSION TYPE	EXTENSION VALUE	AD VALOREM VALUE	EXEMPT AMOUNT	TAXABLE VALUE
FD022	Louisville Fir	37	TOTAL M		1534,900		1534,900

*** S C H O O L D I S T R I C T S U M M A R Y ***

CODE	DISTRICT NAME	TOTAL PARCELS	ASSESSED LAND	ASSESSED TOTAL	EXEMPT AMOUNT	TOTAL TAXABLE	STAR AMOUNT	STAR TAXABLE
405601	Madrid-Waddington	8	167,200	474,200	45,540	428,660	117,140	311,520
405801	Massena 1	29	369,900	1060,700	19,800	1040,900	219,300	821,600
	S U B - T O T A L	37	537,100	1534,900	65,340	1469,560	336,440	1133,120
	T O T A L	37	537,100	1534,900	65,340	1469,560	336,440	1133,120

*** S Y S T E M C O D E S S U M M A R Y ***

NO SYSTEM EXEMPTIONS AT THIS LEVEL

*** E X E M P T I O N S U M M A R Y ***

CODE	DESCRIPTION	TOTAL PARCELS	COUNTY	TOWN	SCHOOL
41121	Vet - Wart	1	11,400	11,400	
41131	Vet - Comb	1	17,125	17,125	
41800	Aged - All	1	19,800	19,800	19,800
41834	Enhanced S	2			79,940
41854	Basic Star	9			256,500
47610	Business I	1	45,540	45,540	45,540
	T O T A L	15	93,865	93,865	401,780

STATE OF NEW YORK
COUNTY - St Lawrence
TOWN - Louisville
SWIS - 405289

2 0 1 3 T E N T A T I V E A S S E S S M E N T R O L L
T A X A B L E SECTION OF THE ROLL - 1
M A P S E C T I O N - 014
S U B - S E C T I O N - 002
UNIFORM PERCENT OF VALUE IS 097.00

PAGE 305
VALUATION DATE-JUL 01, 2012
TAXABLE STATUS DATE-MAR 01, 2013
RPS150/V04/L015
CURRENT DATE 4/22/2013

*** G R A N D T O T A L S ***

ROLL SEC	DESCRIPTION	TOTAL PARCELS	ASSESSED LAND	ASSESSED TOTAL	TAXABLE COUNTY	TAXABLE TOWN	TAXABLE SCHOOL	STAR TAXABLE
1	TAXABLE	37	537,100	1534,900	1441,035	1441,035	1469,560	1133,120

STATE OF NEW YORK
 COUNTY - St Lawrence
 TOWN - Louisville
 SWIS - 405289

2 0 1 3 T E N T A T I V E A S S E S S M E N T R O L L
 T A X A B L E SECTION OF THE ROLL - 1

PAGE 306
 VALUATION DATE-JUL 01, 2012
 TAXABLE STATUS DATE-MAR 01, 2013

TAX MAP NUMBER SEQUENCE
 UNIFORM PERCENT OF VALUE IS 097.00
 UNIFORM PERCENT OF VALUE IS 097.00

TAX MAP PARCEL NUMBER	PROPERTY LOCATION & CLASS	ASSESSMENT	EXEMPTION CODE	COUNTY	TOWN	SCHOOL
CURRENT OWNERS NAME	SCHOOL DISTRICT	LAND	TAX DESCRIPTION	TAXABLE VALUE		
CURRENT OWNERS ADDRESS	PARCEL SIZE/GRID COORD	TOTAL	SPECIAL DISTRICTS			ACCOUNT NO.

14.004-1-5	Pettis Rd			14.004-1-5		1- 42-14
JMT Properties Assoc. LLC	322 Rural vac>10		COUNTY TAXABLE VALUE	8,400		
1909 State Highway 420	Madrid-Waddingt 405601	8,400	TOWN TAXABLE VALUE	8,400		
Massena, NY 13662-3344	ACRES 45.60	8,400	SCHOOL TAXABLE VALUE	8,400		
	EAST-0310035 NRTH-1778908		FD022 Louisville Fire Prot	8,400 TO M		
	DEED BOOK 2010 PG-5401					
	FULL MARKET VALUE	8,660				

14.004-1-6	Off Pettis Rd			14.004-1-6		1- 80- 8.2
Fobare Mary	105 Vac farmland		COUNTY TAXABLE VALUE	2,500		
358 Coles Creek Rd	Madrid-Waddingt 405601	2,500	TOWN TAXABLE VALUE	2,500		
Waddington, NY 13694	ACRES 27.10	2,500	SCHOOL TAXABLE VALUE	2,500		
	EAST-0307221 NRTH-1779903		FD022 Louisville Fire Prot	2,500 TO M		
	DEED BOOK 2000 PG-25286					
	FULL MARKET VALUE	2,577				

14.004-1-7	Pettis Rd			14.004-1-7		1- 39- 1
Hurlbut David S	322 Rural vac>10		COUNTY TAXABLE VALUE	16,900		
Hurlbut Joanne	Madrid-Waddingt 405601	16,900	TOWN TAXABLE VALUE	16,900		
936 County Route 36	ACRES 67.40	16,900	SCHOOL TAXABLE VALUE	16,900		
Chase Mills, NY 13621	EAST-0309061 NRTH-1777114		FD022 Louisville Fire Prot	16,900 TO M		
	DEED BOOK 997 PG-744					
	FULL MARKET VALUE	17,423				

14.004-1-8	Pettis Rd			14.004-1-8		1- 29-11
Fobare Mary	910 Priv forest		COUNTY TAXABLE VALUE	63,200		
358 Coles Creek Rd	Madrid-Waddingt 405601	63,200	TOWN TAXABLE VALUE	63,200		
Waddington, NY 13694	ACRES 243.30	63,200	SCHOOL TAXABLE VALUE	63,200		
	EAST-0308043 NRTH-1779060		FD022 Louisville Fire Prot	63,200 TO M		
	DEED BOOK 905 PG-505					
	FULL MARKET VALUE	65,155				

14.004-1-10	Off Pettis Rd			14.004-1-10		1- 29-13
Fobare Mary	322 Rural vac>10		COUNTY TAXABLE VALUE	127,600		
358 Coles Creek Rd	Madrid-Waddingt 405601	127,600	TOWN TAXABLE VALUE	127,600		
Waddington, NY 13694	ACRES 619.40	127,600	SCHOOL TAXABLE VALUE	127,600		
	EAST-0307307 NRTH-1783687		AG002 Ag Dist #2	.00 MT		
	DEED BOOK 905 PG-505		FD022 Louisville Fire Prot	127,600 TO M		
	FULL MARKET VALUE	131,546				

14.004-1-12	Cr 14			14.004-1-12		
Chase Stewart	321 Abandoned ag - WTRFNT		COUNTY TAXABLE VALUE	16,200		
PO Box 67	Madrid-Waddingt 405601	16,200	TOWN TAXABLE VALUE	16,200		
Chase Mills, NY 13621	Certification # 40-61	16,200	SCHOOL TAXABLE VALUE	16,200		
	480A Eligible Acres-		AG002 Ag Dist #2	.00 MT		
	ACRES 49.50		FD022 Louisville Fire Prot	16,200 TO M		
	EAST-0310856 NRTH-1776499					
	DEED BOOK 2002 PG-263					
	FULL MARKET VALUE	16,701				

MAY BE SUBJECT TO PAYMENT
 UNDER RPTL480A UNTIL 2020

STATE OF NEW YORK
 COUNTY - St Lawrence
 TOWN - Louisville
 SWIS - 405289

2 0 1 3 T E N T A T I V E A S S E S S M E N T R O L L
 T A X A B L E SECTION OF THE ROLL - 1

PAGE 307
 VALUATION DATE-JUL 01, 2012
 TAXABLE STATUS DATE-MAR 01, 2013

TAX MAP NUMBER SEQUENCE
 UNIFORM PERCENT OF VALUE IS 097.00
 UNIFORM PERCENT OF VALUE IS 097.00

TAX MAP PARCEL NUMBER	PROPERTY LOCATION & CLASS	ASSESSMENT	EXEMPTION CODE-----	COUNTY-----	TOWN-----	SCHOOL
CURRENT OWNERS NAME	SCHOOL DISTRICT	LAND	TAX DESCRIPTION	TAXABLE VALUE		
CURRENT OWNERS ADDRESS	PARCEL SIZE/GRID COORD	TOTAL	SPECIAL DISTRICTS	ACCOUNT NO.		
***** 14.004-2-1 *****						
14.004-2-1	358 Coles Creek Rd					1- 29-10
Fobare Mary S	112 Dairy farm - WTRFNT		Basic Star 41854	0	0	28,500
358 Coles Creek Rd	Madrid-Waddingt 405601	44,300	Silo 42100	0	14,000	14,000
Waddington, NY 13694	ACRES 115.30	174,600	COUNTY TAXABLE VALUE		160,600	
	EAST-0300660 NRTH-1777049		TOWN TAXABLE VALUE		160,600	
	DEED BOOK 905 PG-505		SCHOOL TAXABLE VALUE		132,100	
	FULL MARKET VALUE	180,000	AG002 Ag Dist #2		.00 MT	
			FD022 Louisville Fire Prot		160,600 TO M	
			14,000 EX			
***** 14.004-3-1 *****						
14.004-3-1	Off Cr 14					
Debien Leo R Jr	322 Rural vac>10		COUNTY TAXABLE VALUE		3,500	
Debien Gerald J	Madrid-Waddingt 405601	3,500	TOWN TAXABLE VALUE		3,500	
564 County Route 40	ACRES 14.10	3,500	SCHOOL TAXABLE VALUE		3,500	
Massena, NY 13662	EAST-0309841 NRTH-1783081		FD022 Louisville Fire Prot		3,500 TO M	
	DEED BOOK 1115 PG-328					
	FULL MARKET VALUE	3,608				

STATE OF NEW YORK
 COUNTY - St Lawrence
 TOWN - Louisville
 SWIS - 405289

2 0 1 3 T E N T A T I V E A S S E S S M E N T R O L L
 T A X A B L E S E C T I O N O F T H E R O L L - 1
 M A P S E C T I O N - 014
 S U B - S E C T I O N - 004
 U N I F O R M P E R C E N T O F V A L U E I S 097.00

PAGE 308
 VALUATION DATE-JUL 01, 2012
 TAXABLE STATUS DATE-MAR 01, 2013
 RPS150/V04/L015
 CURRENT DATE 4/22/2013

*** S P E C I A L D I S T R I C T S U M M A R Y ***

CODE	DISTRICT NAME	TOTAL PARCELS	EXTENSION TYPE	EXTENSION VALUE	AD VALOREM VALUE	EXEMPT AMOUNT	TAXABLE VALUE
AG002	Ag Dist #2		3 MOVTAX				
FD022	Louisville Fir		8 TOTAL M		412,900	14,000	398,900

*** S C H O O L D I S T R I C T S U M M A R Y ***

CODE	DISTRICT NAME	TOTAL PARCELS	ASSESSED LAND	ASSESSED TOTAL	EXEMPT AMOUNT	TOTAL TAXABLE	STAR AMOUNT	STAR TAXABLE
405601	Madrid-Waddington	8	282,600	412,900	14,000	398,900	28,500	370,400
	S U B - T O T A L	8	282,600	412,900	14,000	398,900	28,500	370,400
	T O T A L	8	282,600	412,900	14,000	398,900	28,500	370,400

*** S Y S T E M C O D E S S U M M A R Y ***

NO SYSTEM EXEMPTIONS AT THIS LEVEL

*** E X E M P T I O N S U M M A R Y ***

CODE	DESCRIPTION	TOTAL PARCELS	COUNTY	TOWN	SCHOOL
41854	Basic Star	1			28,500
42100	Silo	1	14,000	14,000	14,000
	T O T A L	2	14,000	14,000	42,500

STATE OF NEW YORK
COUNTY - St Lawrence
TOWN - Louisville
SWIS - 405289

2 0 1 3 T E N T A T I V E A S S E S S M E N T R O L L
T A X A B L E SECTION OF THE ROLL - 1
M A P S E C T I O N - 014
S U B - S E C T I O N - 004
UNIFORM PERCENT OF VALUE IS 097.00

PAGE 309
VALUATION DATE-JUL 01, 2012
TAXABLE STATUS DATE-MAR 01, 2013
RPS150/V04/L015
CURRENT DATE 4/22/2013

*** G R A N D T O T A L S ***

ROLL SEC	DESCRIPTION	TOTAL PARCELS	ASSESSED LAND	ASSESSED TOTAL	TAXABLE COUNTY	TAXABLE TOWN	TAXABLE SCHOOL	STAR TAXABLE
1	TAXABLE	8	282,600	412,900	398,900	398,900	398,900	370,400

STATE OF NEW YORK
 COUNTY - St Lawrence
 TOWN - Louisville
 SWIS - 405289

2 0 1 3 T E N T A T I V E A S S E S S M E N T R O L L
 T A X A B L E SECTION OF THE ROLL - 1

PAGE 310
 VALUATION DATE-JUL 01, 2012
 TAXABLE STATUS DATE-MAR 01, 2013

TAX MAP NUMBER SEQUENCE
 UNIFORM PERCENT OF VALUE IS 097.00
 UNIFORM PERCENT OF VALUE IS 097.00

TAX MAP PARCEL NUMBER	PROPERTY LOCATION & CLASS	ASSESSMENT	EXEMPTION CODE-----	COUNTY-----	TOWN-----	SCHOOL
CURRENT OWNERS NAME	SCHOOL DISTRICT	LAND	TAX DESCRIPTION	TAXABLE VALUE		
CURRENT OWNERS ADDRESS	PARCEL SIZE/GRID COORD	TOTAL	SPECIAL DISTRICTS	ACCOUNT NO.		

15.001-1-1	13917 Sh 37 210 1 Family Res		COUNTY TAXABLE VALUE	15.001-1-1	*****	1- 79- 6
O'Brien Kelly	Massena 1 405801	7,700	TOWN TAXABLE VALUE			
1712 Wilmington Island Rd	FRNT 75.00 DPTH 200.00	14,700	SCHOOL TAXABLE VALUE			
Savannah, GA 31410-3502	EAST-0313448 NRTH-1787938		AG002 Ag Dist #2			.00 MT
	DEED BOOK 1117 PG-153		FD022 Louisville Fire Prot			14,700 TO M
	FULL MARKET VALUE	15,155				

15.001-1-2.1	13921 Sh 37 210 1 Family Res		COUNTY TAXABLE VALUE	15.001-1-2.1	*****	1- 42- 2
Seguin Rick	Massena 1 405801	13,100	TOWN TAXABLE VALUE			
1378 State Highway 11C	FRNT 300.00 DPTH 150.00	26,200	SCHOOL TAXABLE VALUE			
Brasher Falls, NY 13613-3119	EAST-0313629 NRTH-1787983		AG002 Ag Dist #2			.00 MT
	DEED BOOK 2010 PG-16838		FD022 Louisville Fire Prot			26,200 TO M
	FULL MARKET VALUE	27,010				

15.001-1-3	Sh 37 312 Vac w/imprv		COUNTY TAXABLE VALUE	15.001-1-3	*****	1- 83- 8.2
Berg Dora	Massena 1 405801	12,300	TOWN TAXABLE VALUE			
Attn: Marnie Berg	FRNT 199.00 DPTH 206.00	12,300	SCHOOL TAXABLE VALUE			
9736 Log Cabin Trl	EAST-0313834 NRTH-1788073		AG002 Ag Dist #2			.00 MT
White Lake, MI 48386	DEED BOOK 944 PG-84		FD022 Louisville Fire Prot			12,300 TO M
	FULL MARKET VALUE	12,680				

15.001-1-4	13945 Sh 37 314 Rural vac<10		COUNTY TAXABLE VALUE	15.001-1-4	*****	1- 24- 4
Marlow Leonard L (LU)	Massena 1 405801	1,600	TOWN TAXABLE VALUE			
Marlow Sandra N (LU)	FRNT 115.00 DPTH 81.00	1,600	SCHOOL TAXABLE VALUE			
1148 Yockey Rd	EAST-0314039 NRTH-1788070		AG002 Ag Dist #2			.00 MT
Mitchell, IN 47446	DEED BOOK 2008 PG-18921		FD022 Louisville Fire Prot			1,600 TO M
	FULL MARKET VALUE	1,649				

15.001-1-5.11	13965, 13967 Sh 37 210 1 Family Res		Vet - Comb 41131	0	19,000	19,000 0
Brewer Norma Patricia (LU)	Massena 1 405801	15,600	Aged - Cou 41802	0	31,360	0 0
13965 State Highway 37	ACRES 4.60 BANK8888173	97,400	Aged - Tow 41803	0	0	39,200 0
Massena, NY 13662	EAST-0314531 NRTH-1788329		Enhanced S 41834	0	0	0 60,140
	DEED BOOK 1104 PG-911		COUNTY TAXABLE VALUE		47,040	
	FULL MARKET VALUE	100,412	TOWN TAXABLE VALUE		39,200	
			SCHOOL TAXABLE VALUE		37,260	
			AG002 Ag Dist #2		.00 MT	
			FD022 Louisville Fire Prot		97,400	TO M

STATE OF NEW YORK
 COUNTY - St Lawrence
 TOWN - Louisville
 SWIS - 405289

2 0 1 3 T E N T A T I V E A S S E S S M E N T R O L L
 T A X A B L E SECTION OF THE ROLL - 1

PAGE 311
 VALUATION DATE-JUL 01, 2012
 TAXABLE STATUS DATE-MAR 01, 2013

TAX MAP NUMBER SEQUENCE
 UNIFORM PERCENT OF VALUE IS 097.00
 UNIFORM PERCENT OF VALUE IS 097.00

TAX MAP PARCEL NUMBER	PROPERTY LOCATION & CLASS	ASSESSMENT	EXEMPTION CODE-----	COUNTY-----	TOWN-----	SCHOOL
CURRENT OWNERS NAME	SCHOOL DISTRICT	LAND	TAX DESCRIPTION	TAXABLE VALUE		
CURRENT OWNERS ADDRESS	PARCEL SIZE/GRID COORD	TOTAL	SPECIAL DISTRICTS			ACCOUNT NO.

15.001-1-5.12	Sh 37			15.001-1-5.12		*****
LaForce Anne M	322 Rural vac>10		COUNTY TAXABLE VALUE	16,500		
6859 Canary Meadow Dr	Massena 1 405801	16,500	TOWN TAXABLE VALUE	16,500		
Converse, TX 78109	ACRES 59.60	16,500	SCHOOL TAXABLE VALUE	16,500		
	EAST-0313512 NRTH-1788855		AG002 Ag Dist #2	.00 MT		
	DEED BOOK 1998 PG-10100		FD022 Louisville Fire Prot	16,500 TO M		
	FULL MARKET VALUE	17,010				

15.001-1-7.1	13991 Sh 37			15.001-1-7.1		*****
Villnave Derek	210 1 Family Res		Basic Star 41854	0	0	1- 67- 4
13991 State Highway 37	Massena 1 405801	13,500	COUNTY TAXABLE VALUE	110,000	0	28,500
Massena, NY 13662	FRNT 280.00 DPTH 210.00	110,000	TOWN TAXABLE VALUE	110,000		
	EAST-0315150 NRTH-1788443		SCHOOL TAXABLE VALUE	81,500		
	DEED BOOK 2008 PG-16671		AG002 Ag Dist #2	.00 MT		
	FULL MARKET VALUE	113,402	FD022 Louisville Fire Prot	110,000 TO M		

15.001-1-8.1	Taylor Rd			15.001-1-8.1		*****
Deshaies Debralee	105 Vac farmland		COUNTY TAXABLE VALUE	32,200		1- 67- 5.1
Zysik David A	Massena 1 405801	32,200	TOWN TAXABLE VALUE	32,200		
13964 State Highway 37	ACRES 131.80	32,200	SCHOOL TAXABLE VALUE	32,200		
Massena, NY 13662	EAST-0314739 NRTH-1789568		AG002 Ag Dist #2	.00 MT		
	DEED BOOK 1017 PG-275		FD022 Louisville Fire Prot	32,200 TO M		
	FULL MARKET VALUE	33,196				

15.001-1-9	14007 Sh 37			15.001-1-9		*****
Houle William	210 1 Family Res		Basic Star 41854	0	0	1- 67- 6
Houle Ruth Ann	Massena 1 405801	11,300	COUNTY TAXABLE VALUE	38,700	0	28,500
14007 State Highway 37	FRNT 183.00 DPTH 220.00	38,700	TOWN TAXABLE VALUE	38,700		
Massena, NY 13662	EAST-0315735 NRTH-1788638		SCHOOL TAXABLE VALUE	10,200		
	DEED BOOK 995 PG-17		AG002 Ag Dist #2	.00 MT		
	FULL MARKET VALUE	39,897	FD022 Louisville Fire Prot	38,700 TO M		

15.001-1-10.1	63 Taylor Rd			15.001-1-10.1		*****
Perretta Kevin F	210 1 Family Res		Basic Star 41854	0	0	1- 66-11. 2
Perretta Kerry A	Massena 1 405801	12,200	COUNTY TAXABLE VALUE	162,500	0	28,500
63 Taylor Rd	FRNT 200.00 DPTH 200.00	162,500	TOWN TAXABLE VALUE	162,500		
Massena, NY 13662	BANK8888111		SCHOOL TAXABLE VALUE	134,000		
	EAST-0315735 NRTH-1790108		AG002 Ag Dist #2	.00 MT		
	DEED BOOK 2005 PG-15249		FD022 Louisville Fire Prot	162,500 TO M		
	FULL MARKET VALUE	167,526				

STATE OF NEW YORK
 COUNTY - St Lawrence
 TOWN - Louisville
 SWIS - 405289

2 0 1 3 T E N T A T I V E A S S E S S M E N T R O L L
 T A X A B L E SECTION OF THE ROLL - 1

PAGE 312
 VALUATION DATE-JUL 01, 2012
 TAXABLE STATUS DATE-MAR 01, 2013

TAX MAP NUMBER SEQUENCE
 UNIFORM PERCENT OF VALUE IS 097.00
 UNIFORM PERCENT OF VALUE IS 097.00

TAX MAP PARCEL NUMBER	PROPERTY LOCATION & CLASS	ASSESSMENT	EXEMPTION CODE	COUNTY	TOWN	SCHOOL
CURRENT OWNERS NAME	SCHOOL DISTRICT	LAND	TAX DESCRIPTION	TAXABLE VALUE		
CURRENT OWNERS ADDRESS	PARCEL SIZE/GRID COORD	TOTAL	SPECIAL DISTRICTS			ACCOUNT NO.

15.001-1-11.11	Taylor Rd 322 Rural vac>10		COUNTY TAXABLE VALUE	26,100		1- 66-11.1
Curran Development Corp	Massena 1 405801	26,100	TOWN TAXABLE VALUE	26,100		
15121 State Highway 37	ACRES 83.80	26,100	SCHOOL TAXABLE VALUE	26,100		
Massena, NY 13662	EAST-0315713 NRTH-1790562		AG002 Ag Dist #2	.00 MT		
	DEED BOOK 2005 PG-21057		FD022 Louisville Fire Prot	26,100 TO M		
	FULL MARKET VALUE	26,907				

15.001-1-12	Sh 37 322 Rural vac>10		COUNTY TAXABLE VALUE	7,100		1- 66-15
Fobare Lake Farms, LLC	Massena 1 405801	7,100	TOWN TAXABLE VALUE	7,100		
358 Coles Creek Rd	ACRES 16.80	7,100	SCHOOL TAXABLE VALUE	7,100		
Waddington, NY 13694-3114	EAST-0316601 NRTH-1789178		AG002 Ag Dist #2	.00 MT		
	DEED BOOK 2012 PG-15535		FD022 Louisville Fire Prot	7,100 TO M		
	FULL MARKET VALUE	7,320				

15.001-1-13	14075 Sh 37 270 Mfg housing		Basic Star 41854	0		1- 78- 7
LaPage Flurence (Estate)	Massena 1 405801	13,900	COUNTY TAXABLE VALUE	36,100	0	28,500
Attn: Nancy Clary	FRNT 190.00 DPTH 370.00	36,100	TOWN TAXABLE VALUE	36,100		
512 Blanchard Hill Rd	EAST-0317186 NRTH-1789135		SCHOOL TAXABLE VALUE	7,600		
Russell, NY 13684	DEED BOOK 1027 PG-455		AG002 Ag Dist #2	.00 MT		
	FULL MARKET VALUE	37,216	FD022 Louisville Fire Prot	36,100 TO M		

15.001-1-14.1	51 Wilson Hill Rd 120 Field crops		COUNTY TAXABLE VALUE	16,900		1- 13- 6
Medve Richard	Massena 1 405801	16,900	TOWN TAXABLE VALUE	16,900		
43 Sycamore St	ACRES 48.20	16,900	SCHOOL TAXABLE VALUE	16,900		
Massena, NY 13662	EAST-0317424 NRTH-1789784		AG002 Ag Dist #2	.00 MT		
	DEED BOOK 2009 PG-4761		FD022 Louisville Fire Prot	16,900 TO M		
	FULL MARKET VALUE	17,423	WD032 E Lsvle WD #3	.00 MT		

15.001-1-14.2	14120 SH 37 112 Dairy farm		Silo 42100	0	10,000	10,000 10,000
LaBarge Eleanor	Massena 1 405801	34,900	COUNTY TAXABLE VALUE	93,400		
755 County Route 39	ACRES 78.50	103,400	TOWN TAXABLE VALUE	93,400		
Massena, NY 13662	EAST-0318636 NRTH-1788205		SCHOOL TAXABLE VALUE	93,400		
	DEED BOOK 2006 PG-19456		AG002 Ag Dist #2	.00 MT		
	FULL MARKET VALUE	106,598	FD022 Louisville Fire Prot	93,400 TO M		
			10,000 EX			
			WD032 E Lsvle WD #3	.00 MT		

STATE OF NEW YORK
 COUNTY - St Lawrence
 TOWN - Louisville
 SWIS - 405289

2 0 1 3 T E N T A T I V E A S S E S S M E N T R O L L
 T A X A B L E SECTION OF THE ROLL - 1

PAGE 313
 VALUATION DATE-JUL 01, 2012
 TAXABLE STATUS DATE-MAR 01, 2013

TAX MAP NUMBER SEQUENCE
 UNIFORM PERCENT OF VALUE IS 097.00
 UNIFORM PERCENT OF VALUE IS 097.00

TAX MAP PARCEL NUMBER	PROPERTY LOCATION & CLASS	ASSESSMENT	EXEMPTION CODE-----	COUNTY-----	TOWN-----	SCHOOL
CURRENT OWNERS NAME	SCHOOL DISTRICT	LAND	TAX DESCRIPTION	TAXABLE VALUE		
CURRENT OWNERS ADDRESS	PARCEL SIZE/GRID COORD	TOTAL	SPECIAL DISTRICTS			ACCOUNT NO.
***** 15.001-1-15 *****						
14126	Sh 37					1- 40-14
15.001-1-15	210 1 Family Res		Basic Star 41854	0	0	22,500
McDermott Danny H	Massena 1 405801	9,400	COUNTY TAXABLE VALUE		22,500	
14126 State Highway 37	FRNT 99.00 DPTH 231.00	22,500	TOWN TAXABLE VALUE		22,500	
Massena, NY 13662-3170	EAST-0318658 NRTH-1789157		SCHOOL TAXABLE VALUE		0	
	DEED BOOK 2009 PG-16398		FD022 Louisville Fire Prot		22,500 TO M	
	FULL MARKET VALUE	23,196	WD032 E Lsvle WD #3		.00 MT	
***** 15.001-1-16 *****						
14144	Sh 37					1- 73- 2
15.001-1-16	210 1 Family Res		COUNTY TAXABLE VALUE		60,900	
Thompson Linda	Massena 1 405801	15,000	TOWN TAXABLE VALUE		60,900	
Attn: D J Realty	ACRES 2.90	60,900	SCHOOL TAXABLE VALUE		60,900	
PO Box 163	EAST-0319069 NRTH-1789070		FD022 Louisville Fire Prot		60,900 TO M	
Massena, NY 13662	DEED BOOK 989 PG-544		WD032 E Lsvle WD #3		.00 MT	
	FULL MARKET VALUE	62,784				
***** 15.001-1-17.23 *****						
993	CR 39					
15.001-1-17.23	210 1 Family Res		Basic Star 41854	0	0	28,500
St Thomas Andrew	Massena 1 405801	14,500	COUNTY TAXABLE VALUE		73,600	
993 County Route 39	FRNT 355.00 DPTH 1124.00	73,600	TOWN TAXABLE VALUE		73,600	
Chase Mills, NY 13621	ACRES 8.30		SCHOOL TAXABLE VALUE		45,100	
	EAST-0319737 NRTH-1788477		FD022 Louisville Fire Prot		73,600 TO M	
	DEED BOOK 2003 PG-15592		WD032 E Lsvle WD #3		.00 MT	
	FULL MARKET VALUE	75,876				
***** 15.001-1-17.24 *****						
14130	Sh 37					
15.001-1-17.24	312 Vac w/imprv		COUNTY TAXABLE VALUE		20,500	
VanWinkle Daniel W	Massena 1 405801	4,300	TOWN TAXABLE VALUE		20,500	
VanWinkle Hidy G	FRNT 283.00 DPTH 702.00	20,500	SCHOOL TAXABLE VALUE		20,500	
45 Grove St	ACRES 3.60		FD022 Louisville Fire Prot		20,500 TO M	
Massena, NY 13662	EAST-0318882 NRTH-1789038		WD032 E Lsvle WD #3		.00 MT	
	DEED BOOK 2003 PG-16261					
	FULL MARKET VALUE	21,134				
***** 15.001-1-18.111 *****						
	Cr 39					1- 73- 1
15.001-1-18.111	910 Priv forest - WTRFNT		COUNTY TAXABLE VALUE		13,500	
Hurlbut Steven	Massena 1 405801	13,500	TOWN TAXABLE VALUE		13,500	
35 Sharon Dr	FRNT 60.00 DPTH	13,500	SCHOOL TAXABLE VALUE		13,500	
Rochester, NY 14626	ACRES 54.10		AG002 Ag Dist #2		.00 MT	
	EAST-0319139 NRTH-1786299		FD022 Louisville Fire Prot		13,500 TO M	
	DEED BOOK 2006 PG-11982		WD032 E Lsvle WD #3		.00 MT	
	FULL MARKET VALUE	13,918				

STATE OF NEW YORK
 COUNTY - St Lawrence
 TOWN - Louisville
 SWIS - 405289

2 0 1 3 T E N T A T I V E A S S E S S M E N T R O L L
 T A X A B L E SECTION OF THE ROLL - 1

PAGE 314
 VALUATION DATE-JUL 01, 2012
 TAXABLE STATUS DATE-MAR 01, 2013

TAX MAP NUMBER SEQUENCE
 UNIFORM PERCENT OF VALUE IS 097.00
 UNIFORM PERCENT OF VALUE IS 097.00

TAX MAP PARCEL NUMBER	PROPERTY LOCATION & CLASS	ASSESSMENT	EXEMPTION CODE-----	COUNTY-----	TOWN-----	SCHOOL
CURRENT OWNERS NAME	SCHOOL DISTRICT	LAND	TAX DESCRIPTION	TAXABLE VALUE		
CURRENT OWNERS ADDRESS	PARCEL SIZE/GRID COORD	TOTAL	SPECIAL DISTRICTS			ACCOUNT NO.

15.001-1-18.112	CR 39 910 Priv forest - WTRFNT		COUNTY TAXABLE VALUE	48,800		
Aldous Todd	Massena 1 405801	48,800	TOWN TAXABLE VALUE	48,800		
6340 Fox Glen Dr Apt 65	ACRES 69.80	48,800	SCHOOL TAXABLE VALUE	48,800		
Saginaw, MI 48638-7325	EAST-0320626 NRTH-1786700		AG002 Ag Dist #2	.00 MT		
	DEED BOOK 2006 PG-11750		FD022 Louisville Fire Prot	48,800 TO M		
	FULL MARKET VALUE	50,309	WD032 E Lsvle WD #3	.00 MT		

	14032 Sh 37					
15.001-1-19	210 1 Family Res		Vet - Wart 41121	0	5,820	5,820 0
Irwin Randall R	Massena 1 405801	9,200	Enhanced S 41834	0	0	0 38,800
Irwin Margaret A	FRNT 175.00 DPTH 110.00	38,800	COUNTY TAXABLE VALUE	32,980		
14032 State Highway 37	EAST-0316406 NRTH-1788551		TOWN TAXABLE VALUE	32,980		
Massena, NY 13662	DEED BOOK 918 PG-403		SCHOOL TAXABLE VALUE	0		
	FULL MARKET VALUE	40,000	AG002 Ag Dist #2	.00 MT		
			FD022 Louisville Fire Prot	38,800 TO M		

	14004 Sh 37					
15.001-1-20	240 Rural res - WTRFNT		Basic Star 41854	0	0	0 28,500
Zobel Harry T	Massena 1 405801	35,300	COUNTY TAXABLE VALUE	53,700		
Zobel Glenda J	ACRES 89.50	53,700	TOWN TAXABLE VALUE	53,700		
14004 State Highway 37	EAST-0316861 NRTH-1786908		SCHOOL TAXABLE VALUE	25,200		
Massena, NY 13662	DEED BOOK 872 PG-878		AG002 Ag Dist #2	.00 MT		
	FULL MARKET VALUE	55,361	FD022 Louisville Fire Prot	53,700 TO M		

	Sh 37					
15.001-1-21	314 Rural vac<10		COUNTY TAXABLE VALUE	3,100		
Zobel Harry T	Massena 1 405801	3,100	TOWN TAXABLE VALUE	3,100		
Zobel Glenda J	FRNT 200.00 DPTH 200.00	3,100	SCHOOL TAXABLE VALUE	3,100		
14004 State Highway 37	EAST-0315821 NRTH-1788357		AG002 Ag Dist #2	.00 MT		
Massena, NY 13662	DEED BOOK 872 PG-878		FD022 Louisville Fire Prot	3,100 TO M		
	FULL MARKET VALUE	3,196				

	1 Taylor Rd					
15.001-1-22	210 1 Family Res		Basic Star 41854	0	0	0 28,500
Afriat Chad	Massena 1 405801	12,600	COUNTY TAXABLE VALUE	65,000		
1 Taylor Rd	FRNT 150.00 DPTH 210.00	65,000	TOWN TAXABLE VALUE	65,000		
Massena, NY 13662-3158	EAST-0315497 NRTH-1788595		SCHOOL TAXABLE VALUE	36,500		
	DEED BOOK 2013 PG-3493		AG002 Ag Dist #2	.00 MT		
PRIOR OWNER ON 3/01/2013	FULL MARKET VALUE	67,010	FD022 Louisville Fire Prot	65,000 TO M		
Afriat Chad						

STATE OF NEW YORK
 COUNTY - St Lawrence
 TOWN - Louisville
 SWIS - 405289

2 0 1 3 T E N T A T I V E A S S E S S M E N T R O L L
 T A X A B L E SECTION OF THE ROLL - 1

PAGE 315
 VALUATION DATE-JUL 01, 2012
 TAXABLE STATUS DATE-MAR 01, 2013

TAX MAP NUMBER SEQUENCE
 UNIFORM PERCENT OF VALUE IS 097.00
 UNIFORM PERCENT OF VALUE IS 097.00

TAX MAP PARCEL NUMBER	PROPERTY LOCATION & CLASS	ASSESSMENT	EXEMPTION CODE-----	COUNTY-----	TOWN-----	SCHOOL
CURRENT OWNERS NAME	SCHOOL DISTRICT	LAND	TAX DESCRIPTION	TAXABLE VALUE		
CURRENT OWNERS ADDRESS	PARCEL SIZE/GRID COORD	TOTAL	SPECIAL DISTRICTS	ACCOUNT NO.		

15.001-1-23	Sh 37			15.001-1-23	1- 82-12	
Zobel Harry T	314 Rural vac<10		COUNTY TAXABLE VALUE	2,700		
Zobel Glenda J	Massena 1 405801	2,700	TOWN TAXABLE VALUE	2,700		
14004 State Highway 37	FRNT 175.00 DPTH 150.00	2,700	SCHOOL TAXABLE VALUE	2,700		
Massena, NY 13662	EAST-0315497 NRTH-1788292		AG002 Ag Dist #2	.00 MT		
	DEED BOOK 872 PG-878		FD022 Louisville Fire Prot	2,700 TO M		
	FULL MARKET VALUE	2,784				

15.001-1-24.1	13964 Sh 37			15.001-1-24.1	1- 79- 4	
Zysik David	117 Horse farm - WTRFNT		Ag Buildin 41700	0	65,000	65,000 65,000
Zysik Debralee	Massena 1 405801	37,700	COUNTY TAXABLE VALUE	327,200		
13964 State Highway 37	ACRES 70.30	392,200	TOWN TAXABLE VALUE	327,200		
Massena, NY 13662	EAST-0315172 NRTH-1787189		SCHOOL TAXABLE VALUE	327,200		
	DEED BOOK 1024 PG-818		AG002 Ag Dist #2	.00 MT		
	FULL MARKET VALUE	404,330	FD022 Louisville Fire Prot	392,200 TO M		

15.001-1-24.2	13994 Sh 37			15.001-1-24.2		
Whalen Jean	210 1 Family Res		Vet - Comb 41131	0	9,875	9,875 0
13994 State Highway 37	Massena 1 405801	12,500	Aged - Cou 41802	0	13,331	0 0
Massena, NY 13662	FRNT 209.00 DPTH 209.00	39,500	Aged - Tow 41803	0	0	14,813 0
	EAST-0315345 NRTH-1788205		Enhanced S 41834	0	0	0 39,500
	DEED BOOK 1024 PG-00631		COUNTY TAXABLE VALUE	16,294		
	FULL MARKET VALUE	40,722	TOWN TAXABLE VALUE	14,812		
			SCHOOL TAXABLE VALUE	0		
			AG002 Ag Dist #2	.00 MT		
			FD022 Louisville Fire Prot	39,500 TO M		

15.001-1-25.1	13904 Sh 37			15.001-1-25.1	1- 10- 7	
Beattie John R	112 Dairy farm - WTRFNT		Basic Star 41854	0	0	0 28,500
13904 State Highway 37	Massena 1 405801	40,700	Silo 42100	0	20,000	20,000 20,000
Massena, NY 13662	ACRES 129.10	108,300	COUNTY TAXABLE VALUE	88,300		
	EAST-0310685 NRTH-1787578		TOWN TAXABLE VALUE	88,300		
	DEED BOOK 1999 PG-25010		SCHOOL TAXABLE VALUE	59,800		
	FULL MARKET VALUE	111,649	AG002 Ag Dist #2	.00 MT		
			FD022 Louisville Fire Prot	88,300 TO M		
			20,000 EX			

15.001-1-26.1	Off Cr 36			15.001-1-26.1	1- 72-15	
Hurlbut Ronald	322 Rural vac>10 - WTRFNT		COUNTY TAXABLE VALUE	7,200		
Hurlbut Linda S	Massena 1 405801	7,200	TOWN TAXABLE VALUE	7,200		
120 Lincoln Dr	ACRES 64.00	7,200	SCHOOL TAXABLE VALUE	7,200		
Massena, NY 13662	EAST-0318983 NRTH-1784184		AG002 Ag Dist #2	.00 MT		
	DEED BOOK 1072 PG-968		FD022 Louisville Fire Prot	7,200 TO M		
	FULL MARKET VALUE	7,423				

STATE OF NEW YORK
 COUNTY - St Lawrence
 TOWN - Louisville
 SWIS - 405289

2 0 1 3 T E N T A T I V E A S S E S S M E N T R O L L
 T A X A B L E SECTION OF THE ROLL - 1

PAGE 316
 VALUATION DATE-JUL 01, 2012
 TAXABLE STATUS DATE-MAR 01, 2013

TAX MAP NUMBER SEQUENCE
 UNIFORM PERCENT OF VALUE IS 097.00
 UNIFORM PERCENT OF VALUE IS 097.00

TAX MAP PARCEL NUMBER	PROPERTY LOCATION & CLASS	ASSESSMENT	EXEMPTION CODE-----	COUNTY-----	TOWN-----	SCHOOL
CURRENT OWNERS NAME	SCHOOL DISTRICT	LAND	TAX DESCRIPTION	TAXABLE VALUE		
CURRENT OWNERS ADDRESS	PARCEL SIZE/GRID COORD	TOTAL	SPECIAL DISTRICTS	ACCOUNT NO.		
***** 15.001-1-26.2 *****						
	Off Lincoln Dr					
15.001-1-26.2	314 Rural vac<10 - WTRFNT		COUNTY TAXABLE VALUE	10,000		
Rickard Robert J	Massena 1 405801	10,000	TOWN TAXABLE VALUE	10,000		
605 County Route 42	FRNT 150.00 DPTH 202.00	10,000	SCHOOL TAXABLE VALUE	10,000		
Massena, NY 13662	EAST-0319004 NRTH-1784854		AG002 Ag Dist #2	.00 MT		
	DEED BOOK 1094 PG-646		FD022 Louisville Fire Prot	10,000 TO M		
	FULL MARKET VALUE	10,309				
***** 15.001-1-28 *****						
	Cr 14				1- 79-10	
15.001-1-28	322 Rural vac>10		COUNTY TAXABLE VALUE	8,600		
Zysik David	Madrid-Waddingt 405601	8,600	TOWN TAXABLE VALUE	8,600		
Zysik Deshaies Debralee	ACRES 24.40	8,600	SCHOOL TAXABLE VALUE	8,600		
13964 State Highway 37	EAST-0313353 NRTH-1785741		FD022 Louisville Fire Prot	8,600 TO M		
Massena, NY 13662	DEED BOOK 1024 PG-818					
	FULL MARKET VALUE	8,866				
***** 15.001-1-29 *****						
	Off Cr 36				1- 79- 5	
15.001-1-29	105 Vac farmland - WTRFNT		COUNTY TAXABLE VALUE	3,800		
Zysik David	Massena 1 405801	3,800	TOWN TAXABLE VALUE	3,800		
Deshaies Debralee	ACRES 28.40	3,800	SCHOOL TAXABLE VALUE	3,800		
13964 State Highway 37	EAST-0315713 NRTH-1785503		AG002 Ag Dist #2	.00 MT		
Massena, NY 13662	DEED BOOK 1024 PG-818		FD022 Louisville Fire Prot	3,800 TO M		
	FULL MARKET VALUE	3,918				
***** 15.001-1-30 *****						
	6036 Cr 14				1- 71- 8	
15.001-1-30	210 1 Family Res - WTRFNT		Vet Pro Ra 41111	0	12,432	12,432 0
Sullivan Michael A	Madrid-Waddingt 405601	9,600	Basic Star 41854	0	0	0 28,500
6036 County Route 14	ACRES 4.70	51,800	COUNTY TAXABLE VALUE	39,368		
Chase Mills, NY 13621-3103	EAST-0314696 NRTH-1784227		TOWN TAXABLE VALUE	39,368		
	DEED BOOK 2013 PG-2539		SCHOOL TAXABLE VALUE	23,300		
PRIOR OWNER ON 3/01/2013	FULL MARKET VALUE	53,402	AG002 Ag Dist #2	.00 MT		
Sullivan Michael A			FD022 Louisville Fire Prot	51,800 TO M		
***** 15.001-1-34 *****						
	Cr 14				1- 10-11	
15.001-1-34	322 Rural vac>10		COUNTY TAXABLE VALUE	14,000		
Debien Gerald J	Madrid-Waddingt 405601	14,000	TOWN TAXABLE VALUE	14,000		
Debien Leo R	ACRES 34.00	14,000	SCHOOL TAXABLE VALUE	14,000		
50 Westwood Dr	EAST-0313483 NRTH-1784551		FD022 Louisville Fire Prot	14,000 TO M		
Massena, NY 13662	DEED BOOK 1116 PG-1037					
	FULL MARKET VALUE	14,433				
***** 15.001-1-35 *****						
	Cr 14				1-14-7.12	
15.001-1-35	311 Res vac land		COUNTY TAXABLE VALUE	8,700		
Curran Lee R	Massena 1 405801	8,700	TOWN TAXABLE VALUE	8,700		
6159 County Route 14	ACRES 5.00	8,700	SCHOOL TAXABLE VALUE	8,700		
Chase Mills, NY 13621	EAST-0312725 NRTH-1787081		FD022 Louisville Fire Prot	8,700 TO M		
	DEED BOOK 995 PG-00541					
	FULL MARKET VALUE	8,969				

STATE OF NEW YORK
 COUNTY - St Lawrence
 TOWN - Louisville
 SWIS - 405289

2 0 1 3 T E N T A T I V E A S S E S S M E N T R O L L
 T A X A B L E SECTION OF THE ROLL - 1

PAGE 317
 VALUATION DATE-JUL 01, 2012
 TAXABLE STATUS DATE-MAR 01, 2013

TAX MAP NUMBER SEQUENCE
 UNIFORM PERCENT OF VALUE IS 097.00
 UNIFORM PERCENT OF VALUE IS 097.00

TAX MAP PARCEL NUMBER	PROPERTY LOCATION & CLASS	ASSESSMENT	EXEMPTION CODE-----	COUNTY-----	TOWN-----	SCHOOL
CURRENT OWNERS NAME	SCHOOL DISTRICT	LAND	TAX DESCRIPTION	TAXABLE VALUE		
CURRENT OWNERS ADDRESS	PARCEL SIZE/GRID COORD	TOTAL	SPECIAL DISTRICTS			ACCOUNT NO.
***** 15.001-1-36.1 *****						
15.001-1-36.1	Cr 14					
Curran Lee R	311 Res vac land		COUNTY TAXABLE VALUE	5,300		
6159 County Route 14	Massena 1 405801	5,300	TOWN TAXABLE VALUE	5,300		
Chase Mills, NY 13621	FRNT 400.00 DPTH	5,300	SCHOOL TAXABLE VALUE	5,300		
	ACRES 1.80		FD022 Louisville Fire Prot	5,300 TO M		
	EAST-0313158 NRTH-1786627					
	DEED BOOK 1038 PG-00607					
	FULL MARKET VALUE	5,464				
***** 15.001-1-36.2 *****						
15.001-1-36.2	6159 Cr 14					
Curran Lee R	240 Rural res		Basic Star 41854	0	0	28,500
6159 County Route 14	Massena 1 405801	20,000	COUNTY TAXABLE VALUE	148,700		
Chase Mills, NY 13621	ACRES 18.60	148,700	TOWN TAXABLE VALUE	148,700		
	EAST-0312660 NRTH-1786670		SCHOOL TAXABLE VALUE	120,200		
	DEED BOOK 999 PG-00503		FD022 Louisville Fire Prot	148,700 TO M		
	FULL MARKET VALUE	153,299				
***** 15.001-1-39 *****						
15.001-1-39	6020 Cr 14					1- 6- 1
Russell Joan	260 Seasonal res - WTRFNT		COUNTY TAXABLE VALUE	20,000		
22 Slash Cir	Madrid-Waddingt 405601	7,900	TOWN TAXABLE VALUE	20,000		
Linden, NC 28356-8727	FRNT 75.00 DPTH 468.00	20,000	SCHOOL TAXABLE VALUE	20,000		
	EAST-0314761 NRTH-1783989		FD022 Louisville Fire Prot	20,000 TO M		
	DEED BOOK 2006 PG-6886					
	FULL MARKET VALUE	20,619				
***** 15.001-1-41 *****						
15.001-1-41	901 Cr 39					1- 29- 7
Aldous Todd	210 1 Family Res		Basic Star 41854	0	0	28,500
6340 Fox Glen Dr Apt 65	Massena 1 405801	10,500	COUNTY TAXABLE VALUE	72,800		
Saginaw, MI 48638-7325	FRNT 160.00 DPTH 160.00	72,800	TOWN TAXABLE VALUE	72,800		
	EAST-0321387 NRTH-1787062		SCHOOL TAXABLE VALUE	44,300		
	DEED BOOK 2001 PG-19091		AG002 Ag Dist #2	.00 MT		
	FULL MARKET VALUE	75,052	FD022 Louisville Fire Prot	72,800 TO M		
			WD032 E Lsvle WD #3	.00 MT		
***** 15.001-1-42 *****						
15.001-1-42	905 Cr 39					
Durant Dion M	210 1 Family Res		Basic Star 41854	0	0	28,500
Durant Melinda	Massena 1 405801	11,600	COUNTY TAXABLE VALUE	100,200		
905 County Route 39	FRNT 151.00 DPTH 329.00	100,200	TOWN TAXABLE VALUE	100,200		
Chase Mills, NY 13621	EAST-0321156 NRTH-1787182		SCHOOL TAXABLE VALUE	71,700		
	DEED BOOK 1998 PG-8682		AG002 Ag Dist #2	.00 MT		
	FULL MARKET VALUE	103,299	FD022 Louisville Fire Prot	100,200 TO M		
			WD032 E Lsvle WD #3	.00 MT		

STATE OF NEW YORK
 COUNTY - St Lawrence
 TOWN - Louisville
 SWIS - 405289

2 0 1 3 T E N T A T I V E A S S E S S M E N T R O L L
 T A X A B L E SECTION OF THE ROLL - 1

PAGE 318
 VALUATION DATE-JUL 01, 2012
 TAXABLE STATUS DATE-MAR 01, 2013

TAX MAP NUMBER SEQUENCE
 UNIFORM PERCENT OF VALUE IS 097.00
 UNIFORM PERCENT OF VALUE IS 097.00

TAX MAP PARCEL NUMBER	PROPERTY LOCATION & CLASS	ASSESSMENT	EXEMPTION CODE-----	COUNTY-----	TOWN-----	SCHOOL
CURRENT OWNERS NAME	SCHOOL DISTRICT	LAND	TAX DESCRIPTION	TAXABLE VALUE		
CURRENT OWNERS ADDRESS	PARCEL SIZE/GRID COORD	TOTAL	SPECIAL DISTRICTS			ACCOUNT NO.
***** 15.001-1-43 *****						
	999 Cr 39					
15.001-1-43	210 1 Family Res		Basic Star 41854	0	0	28,500
Kaye Erica	Massena 1 405801	16,000	COUNTY TAXABLE VALUE		153,500	
Kaye Michael	FRNT 360.00 DPTH 1111.00	153,500	TOWN TAXABLE VALUE		153,500	
999 County Route 39	ACRES 7.10		SCHOOL TAXABLE VALUE		125,000	
Chase Mills, NY 13621-3144	EAST-0319638 NRTH-1788891		FD022 Louisville Fire Prot		153,500 TO M	
	DEED BOOK 2010 PG-1226		WD032 E Lsvle WD #3		.00 MT	
	FULL MARKET VALUE	158,247				
***** 15.001-1-44 *****						
	Off SH 37					
15.001-1-44	314 Rural vac<10		COUNTY TAXABLE VALUE		3,300	
Brannen William M Jr	Madrid-Waddingt 405601	3,300	TOWN TAXABLE VALUE		3,300	
Brannen Kimberly L	FRNT 126.00 DPTH 375.00	3,300	SCHOOL TAXABLE VALUE		3,300	
54 Orchard Rd	ACRES 1.20		FD022 Louisville Fire Prot		3,300 TO M	
Massena, NY 13662-1141	EAST-0312556 NRTH-1784545					
	DEED BOOK 2009 PG-17394					
	FULL MARKET VALUE	3,402				
***** 15.001-2-2.1 *****						
	14129 Sh 37					1- 66-13.1
15.001-2-2.1	210 1 Family Res		Basic Star 41854	0	0	28,500
Robinson Lila	Massena 1 405801	14,900	COUNTY TAXABLE VALUE		56,900	
Robinson Sandra Sharon A	FRNT 280.00 DPTH	56,900	TOWN TAXABLE VALUE		56,900	
14129 State Highway 37	ACRES 2.30		SCHOOL TAXABLE VALUE		28,400	
Massena, NY 13662	EAST-0318550 NRTH-1789503		FD022 Louisville Fire Prot		56,900 TO M	
	FULL MARKET VALUE	58,660	WD032 E Lsvle WD #3		.00 MT	
***** 15.001-2-3 *****						
	14145 Sh 37					1- 66-12
15.001-2-3	312 Vac w/imprv		Basic Star 41854	0	0	28,500
St Thomas Noah	Massena 1 405801	20,900	COUNTY TAXABLE VALUE		90,500	
14374 State Highway 37	ACRES 7.90 BANK8888111	90,500	TOWN TAXABLE VALUE		90,500	
Massena, NY 13662-3154	EAST-0318918 NRTH-1789762		SCHOOL TAXABLE VALUE		62,000	
	DEED BOOK 2010 PG-4271		FD022 Louisville Fire Prot		90,500 TO M	
	FULL MARKET VALUE	93,299	WD032 E Lsvle WD #3		.00 MT	
***** 15.001-2-4 *****						
	14165 Sh 37					1- 66-10
15.001-2-4	210 1 Family Res		Basic Star 41854	0	0	28,500
Neail Gregory	Massena 1 405801	11,100	COUNTY TAXABLE VALUE		64,700	
PO Box 5262	FRNT 145.00 DPTH 204.00	64,700	TOWN TAXABLE VALUE		64,700	
Massena, NY 13662	EAST-0319437 NRTH-1789719		SCHOOL TAXABLE VALUE		36,200	
	DEED BOOK 1088 PG-431		FD022 Louisville Fire Prot		64,700 TO M	
	FULL MARKET VALUE	66,701	WD032 E Lsvle WD #3		.00 MT	

STATE OF NEW YORK
 COUNTY - St Lawrence
 TOWN - Louisville
 SWIS - 405289

2 0 1 3 T E N T A T I V E A S S E S S M E N T R O L L
 T A X A B L E SECTION OF THE ROLL - 1

PAGE 319
 VALUATION DATE-JUL 01, 2012
 TAXABLE STATUS DATE-MAR 01, 2013

TAX MAP NUMBER SEQUENCE
 UNIFORM PERCENT OF VALUE IS 097.00
 UNIFORM PERCENT OF VALUE IS 097.00

TAX MAP PARCEL NUMBER	PROPERTY LOCATION & CLASS	ASSESSMENT	EXEMPTION CODE-----	COUNTY-----	TOWN-----	SCHOOL
CURRENT OWNERS NAME	SCHOOL DISTRICT	LAND	TAX DESCRIPTION	TAXABLE VALUE		
CURRENT OWNERS ADDRESS	PARCEL SIZE/GRID COORD	TOTAL	SPECIAL DISTRICTS	ACCOUNT NO.		

15.001-2-5	14169, 14173 Sh 37			15.001-2-5	*****	*****
Compo Donald J	486 Mini-mart		COUNTY TAXABLE VALUE	94,500		1- 75- 8
14169 State Highway 37	Massena 1 405801	16,800	TOWN TAXABLE VALUE	94,500		
Massena, NY 13662	FRNT 198.00 DPTH 220.00	94,500	SCHOOL TAXABLE VALUE	94,500		
	EAST-0319608 NRTH-1789779		FD022 Louisville Fire Prot	94,500	TO M	
	DEED BOOK 980 PG-596		WD032 E Lsvle WD #3	.00	MT	
	FULL MARKET VALUE	97,423				

15.001-2-6	14177 Sh 37			15.001-2-6	*****	*****
Kinney Lindon O	210 1 Family Res		COUNTY TAXABLE VALUE	20,900		1- 61-10
Kinney Nancy L	Massena 1 405801	9,400	TOWN TAXABLE VALUE	20,900		
6008 County Route 14	FRNT 100.00 DPTH 250.00	20,900	SCHOOL TAXABLE VALUE	20,900		
Chase Mills, NY 13621	EAST-0319739 NRTH-1789825		FD022 Louisville Fire Prot	20,900	TO M	
	DEED BOOK 1999 PG-13892		WD032 E Lsvle WD #3	.00	MT	
	FULL MARKET VALUE	21,546				

15.001-2-7	14181 Sh 37			15.001-2-7	*****	*****
Braddock David B	210 1 Family Res		Basic Star 41854	0		1- 46-15
14181 State Highway 37	Massena 1 405801	8,700	COUNTY TAXABLE VALUE	12,000		0 12,000
Massena, NY 13662-3156	FRNT 90.00 DPTH 220.00	12,000	TOWN TAXABLE VALUE	12,000		
	EAST-0319855 NRTH-1789856		SCHOOL TAXABLE VALUE	0		
	DEED BOOK 2009 PG-19900		FD022 Louisville Fire Prot	12,000	TO M	
	FULL MARKET VALUE	12,371	WD032 E Lsvle WD #3	.00	MT	

15.001-2-8	Sh 37			15.001-2-8	*****	*****
St Thomas Noah	314 Rural vac<10		COUNTY TAXABLE VALUE	2,000		1- 67- 1
14374 State Highway 37	Massena 1 405801	2,000	TOWN TAXABLE VALUE	2,000		
Massena, NY 13662-3154	FRNT 83.00 DPTH 219.00	2,000	SCHOOL TAXABLE VALUE	2,000		
	BANK8888111		FD022 Louisville Fire Prot	2,000	TO M	
	EAST-0319948 NRTH-1789879		WD032 E Lsvle WD #3	.00	MT	
	DEED BOOK 2010 PG-4271					
	FULL MARKET VALUE	2,062				

15.001-2-9	14191 Sh 37			15.001-2-9	*****	*****
Cyrus Raymond Jr (Estate C	210 1 Family Res		Basic Star 41854	0		1- 10- 9
14191 State Highway 37	Massena 1 405801	10,900	COUNTY TAXABLE VALUE	35,000		0 28,500
Massena, NY 13662	FRNT 134.00 DPTH 237.00	35,000	TOWN TAXABLE VALUE	35,000		
	EAST-0320056 NRTH-1789902		SCHOOL TAXABLE VALUE	6,500		
	DEED BOOK 2003 PG-3987		FD022 Louisville Fire Prot	35,000	TO M	
	FULL MARKET VALUE	36,082	WD032 E Lsvle WD #3	.00	MT	

STATE OF NEW YORK
 COUNTY - St Lawrence
 TOWN - Louisville
 SWIS - 405289

2 0 1 3 T E N T A T I V E A S S E S S M E N T R O L L
 T A X A B L E SECTION OF THE ROLL - 1

PAGE 320
 VALUATION DATE-JUL 01, 2012
 TAXABLE STATUS DATE-MAR 01, 2013

TAX MAP NUMBER SEQUENCE
 UNIFORM PERCENT OF VALUE IS 097.00
 UNIFORM PERCENT OF VALUE IS 097.00

TAX MAP PARCEL NUMBER	PROPERTY LOCATION & CLASS	ASSESSMENT	EXEMPTION CODE-----	COUNTY-----	TOWN-----	SCHOOL
CURRENT OWNERS NAME	SCHOOL DISTRICT	LAND	TAX DESCRIPTION	TAXABLE VALUE		
CURRENT OWNERS ADDRESS	PARCEL SIZE/GRID COORD	TOTAL	SPECIAL DISTRICTS	ACCOUNT NO.		

15.001-2-10	14193 Sh 37			15.001-2-10	*****	
Bolster William F	210 1 Family Res		COUNTY TAXABLE VALUE		1- 75- 2	
Bolster Ellen P	Massena 1 405801	8,800	TOWN TAXABLE VALUE			
57 Brighton St	FRNT 90.00 DPTH 220.00	48,000	SCHOOL TAXABLE VALUE			
Massena, NY 13662	EAST-0320156 NRTH-1789941		FD022 Louisville Fire Prot	48,000	TO M	
	DEED BOOK 1074 PG-838		WD032 E Lsvle WD #3	.00	MT	
	FULL MARKET VALUE	49,485				

15.001-2-11	14195 Sh 37			15.001-2-11	*****	
LaRock Paul	210 1 Family Res		COUNTY TAXABLE VALUE		1- 67- 7	
145 County Route 36	Massena 1 405801	9,900	TOWN TAXABLE VALUE			
Chase Mills, NY 13621	FRNT 110.00 DPTH 220.00	37,900	SCHOOL TAXABLE VALUE			
	EAST-0320249 NRTH-1789956		FD022 Louisville Fire Prot	37,900	TO M	
	DEED BOOK 2006 PG-11100		WD032 E Lsvle WD #3	.00	MT	
	FULL MARKET VALUE	39,072				

15.001-2-12	Off Sh 37			15.001-2-12	*****	
St Thomas Noah	322 Rural vac>10		COUNTY TAXABLE VALUE		1- 67- 2	
14374 State Highway 37	Massena 1 405801	3,600	TOWN TAXABLE VALUE			
Massena, NY 13662-3154	ACRES 14.50 BANK8888111	3,600	SCHOOL TAXABLE VALUE			
	EAST-0319562 NRTH-1790164		FD022 Louisville Fire Prot	3,600	TO M	
	DEED BOOK 2010 PG-4271		WD032 E Lsvle WD #3	.00	MT	
	FULL MARKET VALUE	3,711				

15.001-2-13	14255 Sh 37			15.001-2-13	*****	
Dufresne Thomas	210 1 Family Res		Vet - Wart 41121	0	10,200	10,200 0
14255 State Highway 37	Massena 1 405801	13,100	Enhanced S 41834	0	0	0 60,140
Massena, NY 13662	FRNT 300.00 DPTH 150.00	68,000	COUNTY TAXABLE VALUE		57,800	
	EAST-0321740 NRTH-1790373		TOWN TAXABLE VALUE		57,800	
	DEED BOOK 2008 PG-15611		SCHOOL TAXABLE VALUE		7,860	
	FULL MARKET VALUE	70,103	FD022 Louisville Fire Prot		68,000	TO M
			WD032 E Lsvle WD #3		.00	MT

15.001-2-14	14261 Sh 37			15.001-2-14	*****	
Rupert Dean	425 Bar		COUNTY TAXABLE VALUE		1- 75- 5	
Rupert Laurene	Massena 1 405801	15,300	TOWN TAXABLE VALUE			
PO Box 91	FRNT 160.00 DPTH 200.00	62,300	SCHOOL TAXABLE VALUE			
Chase Mills, NY 13621	EAST-0321948 NRTH-1790450		FD022 Louisville Fire Prot	62,300	TO M	
	DEED BOOK 949 PG-338		WD032 E Lsvle WD #3	.00	MT	
	FULL MARKET VALUE	64,227				

STATE OF NEW YORK
 COUNTY - St Lawrence
 TOWN - Louisville
 SWIS - 405289

2 0 1 3 T E N T A T I V E A S S E S S M E N T R O L L
 T A X A B L E SECTION OF THE ROLL - 1

PAGE 321
 VALUATION DATE-JUL 01, 2012
 TAXABLE STATUS DATE-MAR 01, 2013

TAX MAP NUMBER SEQUENCE
 UNIFORM PERCENT OF VALUE IS 097.00
 UNIFORM PERCENT OF VALUE IS 097.00

TAX MAP PARCEL NUMBER	PROPERTY LOCATION & CLASS	ASSESSMENT	EXEMPTION CODE-----	COUNTY-----	TOWN-----	SCHOOL
CURRENT OWNERS NAME	SCHOOL DISTRICT	LAND	TAX DESCRIPTION	TAXABLE VALUE		
CURRENT OWNERS ADDRESS	PARCEL SIZE/GRID COORD	TOTAL	SPECIAL DISTRICTS			ACCOUNT NO.

15.001-2-15	14271 Sh 37 210 1 Family Res		Basic Star 41854	0	0	1- 23- 4 & 28,500
Martin Kathy	Massena 1 405801	14,100	COUNTY TAXABLE VALUE		61,100	
14271 State Highway 37	FRNT 298.00 DPTH	61,100	TOWN TAXABLE VALUE		61,100	
Massena, NY 13662	ACRES 1.70		SCHOOL TAXABLE VALUE		32,600	
	EAST-0322172 NRTH-1790558		FD022 Louisville Fire Prot		61,100 TO M	
	DEED BOOK 2008 PG-18529		WD032 E Lsvle WD #3		.00 MT	
	FULL MARKET VALUE	62,990				

15.001-2-17	Sh 37 312 Vac w/imprv		COUNTY TAXABLE VALUE		6,000	1- 28- 4
Millar Ralph J (LU)	Massena 1 405801	5,600	TOWN TAXABLE VALUE		6,000	
14301 State Highway 37	ACRES 11.80	6,000	SCHOOL TAXABLE VALUE		6,000	
Massena, NY 13662	EAST-0322064 NRTH-1790797		FD022 Louisville Fire Prot		6,000 TO M	
	DEED BOOK 2008 PG-19560		WD032 E Lsvle WD #3		.00 MT	
	FULL MARKET VALUE	6,186				

15.001-2-18	14301 Sh 37 210 1 Family Res		Basic Star 41854	0	0	1- 51- 9 28,500
Millar Christopher C	Massena 1 405801	15,800	COUNTY TAXABLE VALUE		100,600	
Millar Gregg M	FRNT 349.00 DPTH	100,600	TOWN TAXABLE VALUE		100,600	
PO Box 2484	ACRES 5.30		SCHOOL TAXABLE VALUE		72,100	
Nevada City, CA 95959-2484	EAST-0322381 NRTH-1791098		FD022 Louisville Fire Prot		100,600 TO M	
	DEED BOOK 2008 PG-19560					
	FULL MARKET VALUE	103,711				

15.001-2-19.1	Sh 131 322 Rural vac>10		COUNTY TAXABLE VALUE		19,800	1- 65- 7
Ober Shirley (LU)	Massena 1 405801	19,800	TOWN TAXABLE VALUE		19,800	
% Alan Shanks	ACRES 17.00	19,800	SCHOOL TAXABLE VALUE		19,800	
84 Archer Rd	EAST-0322852 NRTH-1791376		FD022 Louisville Fire Prot		19,800 TO M	
Rochester, NY 14624	DEED BOOK 2007 PG-1750					
	FULL MARKET VALUE	20,412				

15.001-2-20	14321 Sh 37 210 1 Family Res		Vet - Wart 41121	0	11,400	1- 65- 6 0
Benham Keith A	Massena 1 405801	15,500	Vet - Disa 41141	0	23,800	23,800 0
Benham Michelle J	FRNT 709.00 DPTH	119,000	Basic Star 41854	0	0	0 28,500
14321 State Highway 37	ACRES 4.30 BANK8888830		COUNTY TAXABLE VALUE		83,800	
Massena, NY 13662	EAST-0323208 NRTH-1790836		TOWN TAXABLE VALUE		83,800	
	DEED BOOK 2007 PG-22134		SCHOOL TAXABLE VALUE		90,500	
	FULL MARKET VALUE	122,680	FD022 Louisville Fire Prot		119,000 TO M	
			WD032 E Lsvle WD #3		.00 MT	

STATE OF NEW YORK
COUNTY - St Lawrence
TOWN - Louisville
SWIS - 405289

2 0 1 3 T E N T A T I V E A S S E S S M E N T R O L L
T A X A B L E SECTION OF THE ROLL - 1

PAGE 322
VALUATION DATE-JUL 01, 2012
TAXABLE STATUS DATE-MAR 01, 2013

TAX MAP NUMBER SEQUENCE
UNIFORM PERCENT OF VALUE IS 097.00
UNIFORM PERCENT OF VALUE IS 097.00

TAX MAP PARCEL NUMBER	PROPERTY LOCATION & CLASS	ASSESSMENT	EXEMPTION CODE	COUNTY	TOWN	SCHOOL
CURRENT OWNERS NAME	SCHOOL DISTRICT	LAND	TAX DESCRIPTION	TAXABLE VALUE		
CURRENT OWNERS ADDRESS	PARCEL SIZE/GRID COORD	TOTAL	SPECIAL DISTRICTS			ACCOUNT NO.
***** 15.001-2-21 *****						
	952 Cr 39					1- 66- 2
15.001-2-21	113 Cattle farm		CW_15_VET/ 41161	0	11,400	11,400 0
Rupert Dean F	Massena 1 405801	42,500	Basic Star 41854	0	0	0 28,500
Rupert Laurene F	ACRES 142.00	153,400	Silo 42100	0	13,000	13,000 13,000
PO Box 91	EAST-0321794 NRTH-1788923		COUNTY TAXABLE VALUE		129,000	
Chase Mills, NY 13621-0091	DEED BOOK 2009 PG-19002		TOWN TAXABLE VALUE		129,000	
	FULL MARKET VALUE	158,144	SCHOOL TAXABLE VALUE		111,900	
			FD022 Louisville Fire Prot		140,400	TO M
			13,000 EX			
			WD032 E Lsvle WD #3		.00	MT
***** 15.001-2-22 *****						
	14192 Sh 37					8- 89- 4
15.001-2-22	612 School		COUNTY TAXABLE VALUE		65,000	
Louisville Landing LLC	Massena 1 405801	34,600	TOWN TAXABLE VALUE		65,000	
PO Box 566	ACRES 22.30	65,000	SCHOOL TAXABLE VALUE		65,000	
Massena, NY 13662-0566	EAST-0320519 NRTH-1789424		FD022 Louisville Fire Prot		65,000	TO M
	DEED BOOK 2011 PG-1271		WD032 E Lsvle WD #3		.00	MT
	FULL MARKET VALUE	67,010				
***** 15.001-2-24.1 *****						
	49 Willard Rd					
15.001-2-24.1	210 1 Family Res		Vet - Comb 41131	0	19,000	19,000 0
Tatro John G	Massena 1 405801	33,800	Vet - Disa 41141	0	33,250	33,250 0
Tatro Candace A	FRNT 407.00 DPTH	133,000	Basic Star 41854	0	0	0 28,500
49 Willard Rd	ACRES 84.90 BANK8888830		COUNTY TAXABLE VALUE		80,750	
Massena, NY 13662	EAST-0323205 NRTH-1787535		TOWN TAXABLE VALUE		80,750	
	DEED BOOK 2003 PG-10656		SCHOOL TAXABLE VALUE		104,500	
	FULL MARKET VALUE	137,113	AG002 Ag Dist #2		.00	MT
			FD022 Louisville Fire Prot		133,000	TO M
			WD032 E Lsvle WD #3		.00	MT
***** 15.001-2-25 *****						
	SH 37					
15.001-2-25	322 Rural vac>10		COUNTY TAXABLE VALUE		15,400	
LaBarge Eleanor	Massena 1 405801	15,400	TOWN TAXABLE VALUE		15,400	
755 County Route 39	FRNT 845.00 DPTH	15,400	SCHOOL TAXABLE VALUE		15,400	
Massena, NY 13662	ACRES 54.10		AG002 Ag Dist #2		.00	MT
	EAST-0324054 NRTH-1791514		FD022 Louisville Fire Prot		15,400	TO M
	DEED BOOK 2005 PG-19811		WD032 E Lsvle WD #3		.00	MT
	FULL MARKET VALUE	15,876				
***** 15.001-2-26 *****						
	906 Cr 39					1- 10- 8
15.001-2-26	210 1 Family Res		COUNTY TAXABLE VALUE		6,500	
Aldous Todd	Massena 1 405801	6,000	TOWN TAXABLE VALUE		6,500	
6340 Fox Glen Dr Apt 65	FRNT 151.00 DPTH 293.00	6,500	SCHOOL TAXABLE VALUE		6,500	
Saginaw, MI 48638-7325	EAST-0321495 NRTH-1787360		AG002 Ag Dist #2		.00	MT
	DEED BOOK 2006 PG-11949		FD022 Louisville Fire Prot		6,500	TO M
	FULL MARKET VALUE	6,701	WD032 E Lsvle WD #3		.00	MT

STATE OF NEW YORK
 COUNTY - St Lawrence
 TOWN - Louisville
 SWIS - 405289

2 0 1 3 T E N T A T I V E A S S E S S M E N T R O L L
 T A X A B L E SECTION OF THE ROLL - 1
 M A P S E C T I O N - 015
 S U B - S E C T I O N - 001
 U N I F O R M P E R C E N T O F V A L U E I S 0 9 7 . 0 0

PAGE 323
 VALUATION DATE-JUL 01, 2012
 TAXABLE STATUS DATE-MAR 01, 2013
 RPS150/V04/L015
 CURRENT DATE 4/22/2013

*** S P E C I A L D I S T R I C T S U M M A R Y ***

CODE	DISTRICT NAME	TOTAL PARCELS	EXTENSION TYPE	EXTENSION VALUE	AD VALOREM VALUE	EXEMPT AMOUNT	TAXABLE VALUE
AG002	Ag Dist #2	34	MOVTAX				
FD022	Louisville Fir	66	TOTAL M		3528,800	43,000	3485,800
WD032	E Lsvle WD #3	32	MOVTAX				

*** S C H O O L D I S T R I C T S U M M A R Y ***

CODE	DISTRICT NAME	TOTAL PARCELS	ASSESSED LAND	ASSESSED TOTAL	EXEMPT AMOUNT	TOTAL TAXABLE	STAR AMOUNT	STAR TAXABLE
405601	Madrid-Waddington	5	43,400	97,700		97,700	28,500	69,200
405801	Massena 1	61	935,800	3431,100	108,000	3323,100	831,580	2491,520
	S U B - T O T A L	66	979,200	3528,800	108,000	3420,800	860,080	2560,720
	T O T A L	66	979,200	3528,800	108,000	3420,800	860,080	2560,720

*** S Y S T E M C O D E S S U M M A R Y ***

NO SYSTEM EXEMPTIONS AT THIS LEVEL

*** E X E M P T I O N S U M M A R Y ***

CODE	DESCRIPTION	TOTAL PARCELS	COUNTY	TOWN	SCHOOL
41111	Vet Pro Ra	1	12,432	12,432	
41121	Vet - Wart	3	27,420	27,420	
41131	Vet - Comb	3	47,875	47,875	
41141	Vet - Disa	2	57,050	57,050	
41161	CW_15_VET/	1	11,400	11,400	
41700	Ag Buildin	1	65,000	65,000	65,000
41802	Aged - Cou	2	44,691		
41803	Aged - Tow	2		54,013	
41834	Enhanced S	4			198,580
41854	Basic Star	24			661,500
42100	Silo	3	43,000	43,000	43,000

STATE OF NEW YORK
 COUNTY - St Lawrence
 TOWN - Louisville
 SWIS - 405289

2 0 1 3 T E N T A T I V E A S S E S S M E N T R O L L
 T A X A B L E S E C T I O N O F T H E R O L L - 1
 M A P S E C T I O N - 015
 S U B - S E C T I O N - 001
 U N I F O R M P E R C E N T O F V A L U E I S 097.00

PAGE 324
 VALUATION DATE-JUL 01, 2012
 TAXABLE STATUS DATE-MAR 01, 2013
 RPS150/V04/L015
 CURRENT DATE 4/22/2013

*** E X E M P T I O N S U M M A R Y ***

CODE	DESCRIPTION	TOTAL PARCELS	COUNTY	TOWN	SCHOOL
	T O T A L	46	308,868	318,190	968,080

*** G R A N D T O T A L S ***

ROLL SEC	DESCRIPTION	TOTAL PARCELS	ASSESSED LAND	ASSESSED TOTAL	TAXABLE COUNTY	TAXABLE TOWN	TAXABLE SCHOOL	STAR TAXABLE
1	TAXABLE	66	979,200	3528,800	3219,932	3210,610	3420,800	2560,720

STATE OF NEW YORK
 COUNTY - St Lawrence
 TOWN - Louisville
 SWIS - 405289

2 0 1 3 T E N T A T I V E A S S E S S M E N T R O L L
 T A X A B L E SECTION OF THE ROLL - 1

PAGE 325
 VALUATION DATE-JUL 01, 2012
 TAXABLE STATUS DATE-MAR 01, 2013

TAX MAP NUMBER SEQUENCE
 UNIFORM PERCENT OF VALUE IS 097.00
 UNIFORM PERCENT OF VALUE IS 097.00

TAX MAP PARCEL NUMBER	PROPERTY LOCATION & CLASS	ASSESSMENT	EXEMPTION CODE-----	COUNTY-----	TOWN-----	SCHOOL
CURRENT OWNERS NAME	SCHOOL DISTRICT	LAND	TAX DESCRIPTION	TAXABLE VALUE		
CURRENT OWNERS ADDRESS	PARCEL SIZE/GRID COORD	TOTAL	SPECIAL DISTRICTS			ACCOUNT NO.
***** 15.002-1-1.1 *****						
15.002-1-1.1	Sh 37					1- 13- 5
LaBarge Eleanor	120 Field crops		COUNTY TAXABLE VALUE	25,000		
Boyce Richard E	Massena 1 405801	25,000	TOWN TAXABLE VALUE	25,000		
755 County Route 39	FRNT 2200.00 DPTH	25,000	SCHOOL TAXABLE VALUE	25,000		
Massena, NY 13662-3460	ACRES 140.80		AG002 Ag Dist #2	.00 MT		
	EAST-0324574 NRTH-1789222		FD022 Louisville Fire Prot	25,000 TO M		
	DEED BOOK 2008 PG-14974		WD032 E Lsvle WD #3	.00 MT		
	FULL MARKET VALUE	25,773				
***** 15.002-1-2 *****						
15.002-1-2	14379 Sh 37					1- 67-13
Crinklaw Bruce	270 Mfg housing		Basic Star 41854 0	0	0	25,200
14379 State Highway 37	Massena 1 405801	12,600	COUNTY TAXABLE VALUE	25,200		
Massena, NY 13662	FRNT 412.00 DPTH 175.00	25,200	TOWN TAXABLE VALUE	25,200		
	EAST-0324639 NRTH-1791189		SCHOOL TAXABLE VALUE	0		
	DEED BOOK 2007 PG-3460		FD022 Louisville Fire Prot	25,200 TO M		
	FULL MARKET VALUE	25,979	WD032 E Lsvle WD #3	.00 MT		
***** 15.002-1-3 *****						
15.002-1-3	14383 Sh 37					1- 32- 2
Cook Brent W	210 1 Family Res		Basic Star 41854 0	0	0	28,500
14383 State Highway 37	Massena 1 405801	8,900	COUNTY TAXABLE VALUE	56,300		
Massena, NY 13662	FRNT 100.00 DPTH 173.00	56,300	TOWN TAXABLE VALUE	56,300		
	EAST-0324803 NRTH-1791259		SCHOOL TAXABLE VALUE	27,800		
	DEED BOOK 2006 PG-10915		FD022 Louisville Fire Prot	56,300 TO M		
	FULL MARKET VALUE	58,041	WD032 E Lsvle WD #3	.00 MT		
***** 15.002-1-4 *****						
15.002-1-4	14387 Sh 37					1- 50- 6
Wood Harlen J Jr.	210 1 Family Res		Enhanced S 41834 0	0	0	60,140
Wood Janet M	Massena 1 405801	10,300	COUNTY TAXABLE VALUE	63,000		
14387 State Highway 37	FRNT 150.00 DPTH 160.00	63,000	TOWN TAXABLE VALUE	63,000		
Massena, NY 13662	EAST-0324938 NRTH-1791304		SCHOOL TAXABLE VALUE	2,860		
	DEED BOOK 790 PG-479		FD022 Louisville Fire Prot	63,000 TO M		
	FULL MARKET VALUE	64,948	WD032 E Lsvle WD #3	.00 MT		
***** 15.002-1-5 *****						
15.002-1-5	14393 Sh 37					1- 21- 1
Crinklaw James J	210 1 Family Res		Enhanced S 41834 0	0	0	58,200
Crinklaw Janine	Massena 1 405801	10,100	COUNTY TAXABLE VALUE	58,200		
14393 State Highway 37	FRNT 150.00 DPTH 150.00	58,200	TOWN TAXABLE VALUE	58,200		
Massena, NY 13662	EAST-0325118 NRTH-1791343		SCHOOL TAXABLE VALUE	0		
	DEED BOOK 859 PG-430		FD022 Louisville Fire Prot	58,200 TO M		
	FULL MARKET VALUE	60,000	WD032 E Lsvle WD #3	.00 MT		

STATE OF NEW YORK
COUNTY - St Lawrence
TOWN - Louisville
SWIS - 405289

2 0 1 3 T E N T A T I V E A S S E S S M E N T R O L L
T A X A B L E SECTION OF THE ROLL - 1

PAGE 326
VALUATION DATE-JUL 01, 2012
TAXABLE STATUS DATE-MAR 01, 2013

TAX MAP NUMBER SEQUENCE
UNIFORM PERCENT OF VALUE IS 097.00
UNIFORM PERCENT OF VALUE IS 097.00

TAX MAP PARCEL NUMBER	PROPERTY LOCATION & CLASS	ASSESSMENT	EXEMPTION CODE	COUNTY	TOWN	SCHOOL
CURRENT OWNERS NAME	SCHOOL DISTRICT	LAND	TAX DESCRIPTION	TAXABLE VALUE		
CURRENT OWNERS ADDRESS	PARCEL SIZE/GRID COORD	TOTAL	SPECIAL DISTRICTS			ACCOUNT NO.
***** 15.002-1-6 *****						
14401 Sh 37						1- 13-15
15.002-1-6	210 1 Family Res		Vet - Comb 41131	0	17,675	17,675 0
McCormack Donna M	Massena 1 405801	11,100	CW_15_VET/ 41161	0	10,605	10,605 0
McCormack Thomas J III	FRNT 200.00 DPTH	70,700	Basic Star 41854	0	0	28,500
14401 State Highway 37	ACRES 1.00		COUNTY TAXABLE VALUE		42,420	
Massena, NY 13662-3153	EAST-0325306 NRTH-1791407		TOWN TAXABLE VALUE		42,420	
	DEED BOOK 2012 PG-13048		SCHOOL TAXABLE VALUE		42,200	
	FULL MARKET VALUE	72,887	FD022 Louisville Fire Prot		70,700	TO M
			WD032 E Lsvle WD #3		.00	MT
***** 15.002-1-7.1 *****						
15.002-1-7.1	Sh 37					1- 21- 2
Crinklaw James J	322 Rural vac>10		COUNTY TAXABLE VALUE		6,600	
Crinklaw Janine	Massena 1 405801	6,600	TOWN TAXABLE VALUE		6,600	
14393 State Highway 37	ACRES 15.10	6,600	SCHOOL TAXABLE VALUE		6,600	
Massena, NY 13662	EAST-0325828 NRTH-1791663		FD022 Louisville Fire Prot		6,600	TO M
	DEED BOOK 864 PG-483		WD032 E Lsvle WD #3		.00	MT
	FULL MARKET VALUE	6,804				
***** 15.002-1-8 *****						
14467 Sh 37						1- 47-10
15.002-1-8	210 1 Family Res		COUNTY TAXABLE VALUE		41,600	
Cameron Scarlett	Massena 1 405801	10,100	TOWN TAXABLE VALUE		41,600	
14467 State Highway 37	FRNT 150.00 DPTH 150.00	41,600	SCHOOL TAXABLE VALUE		41,600	
Massena, NY 13662	EAST-0326804 NRTH-1791838		FD022 Louisville Fire Prot		41,600	TO M
	DEED BOOK 2008 PG-18314		WD032 E Lsvle WD #3		.00	MT
	FULL MARKET VALUE	42,887				
***** 15.002-1-9.1 *****						
14490 Sh 37						
15.002-1-9.1	210 1 Family Res		COUNTY TAXABLE VALUE		72,800	
Massena Savings & Loan	Massena 1 405801	15,500	TOWN TAXABLE VALUE		72,800	
255 Main St	ACRES 4.20	72,800	SCHOOL TAXABLE VALUE		72,800	
Massena, NY 13662-1904	EAST-0327365 NRTH-1791629		FD022 Louisville Fire Prot		72,800	TO M
	DEED BOOK 2013 PG-1592		WD032 E Lsvle WD #3		.00	MT
PRIOR OWNER ON 3/01/2013	FULL MARKET VALUE	75,052				
Massena Savings & Loan						
***** 15.002-1-9.2 *****						
355 Willard Rd						1- 41- 6
15.002-1-9.2	210 1 Family Res		Basic Star 41854	0	0	28,500
Brainard Scott	Massena 1 405801	11,100	COUNTY TAXABLE VALUE		62,400	
Brainard Jacqueline	FRNT 150.00 DPTH 200.00	62,400	TOWN TAXABLE VALUE		62,400	
355 Willard Rd	BANK88888830		SCHOOL TAXABLE VALUE		33,900	
Massena, NY 13662	EAST-0327647 NRTH-1791651		FD022 Louisville Fire Prot		62,400	TO M
	DEED BOOK 1057 PG-421		WD032 E Lsvle WD #3		.00	MT
	FULL MARKET VALUE	64,330				

STATE OF NEW YORK
 COUNTY - St Lawrence
 TOWN - Louisville
 SWIS - 405289

2 0 1 3 T E N T A T I V E A S S E S S M E N T R O L L
 T A X A B L E SECTION OF THE ROLL - 1

PAGE 327
 VALUATION DATE-JUL 01, 2012
 TAXABLE STATUS DATE-MAR 01, 2013

TAX MAP NUMBER SEQUENCE
 UNIFORM PERCENT OF VALUE IS 097.00
 UNIFORM PERCENT OF VALUE IS 097.00

TAX MAP PARCEL NUMBER	PROPERTY LOCATION & CLASS	ASSESSMENT	EXEMPTION CODE-----	COUNTY-----	TOWN-----	SCHOOL
CURRENT OWNERS NAME	SCHOOL DISTRICT	LAND	TAX DESCRIPTION	TAXABLE VALUE		
CURRENT OWNERS ADDRESS	PARCEL SIZE/GRID COORD	TOTAL	SPECIAL DISTRICTS			ACCOUNT NO.

15.002-1-10	14464 Sh 37 210 1 Family Res		Basic Star 41854	0	0	1- 41- 5
Brainard Duane G	Massena 1 405801	25,300	COUNTY TAXABLE VALUE		101,000	28,500
14464 State Highway 37	ACRES 32.50	101,000	TOWN TAXABLE VALUE		101,000	
Massena, NY 13662-3153	EAST-0326284 NRTH-1791211		SCHOOL TAXABLE VALUE		72,500	
	DEED BOOK 2004 PG-15389		FD022 Louisville Fire Prot		101,000 TO M	
	FULL MARKET VALUE	104,124	WD032 E Lsvle WD #3		.00 MT	

15.002-1-11	14402 Sh 37 210 1 Family Res		COUNTY TAXABLE VALUE		39,400	1- 59- 5
LaShomb Tammy G	Massena 1 405801	8,400	TOWN TAXABLE VALUE		39,400	
75 Root Rd	FRNT 100.00 DPTH 115.00	39,400	SCHOOL TAXABLE VALUE		39,400	
Potsdam, NY 13676	EAST-0325334 NRTH-1791175		FD022 Louisville Fire Prot		39,400 TO M	
	DEED BOOK 1081 PG-723		WD032 E Lsvle WD #3		.00 MT	
	FULL MARKET VALUE	40,619				

15.002-1-12	14398 Sh 37 210 1 Family Res		Basic Star 41854	0	0	1- 56-13
Layo Lloyd J Jr	Massena 1 405801	8,800	COUNTY TAXABLE VALUE		64,100	28,500
14398 State Highway 37	FRNT 90.00 DPTH 257.00	64,100	TOWN TAXABLE VALUE		64,100	
Massena, NY 13662-3154	EAST-0325271 NRTH-1791115		SCHOOL TAXABLE VALUE		35,600	
	DEED BOOK 2009 PG-20631		FD022 Louisville Fire Prot		64,100 TO M	
	FULL MARKET VALUE	66,082	WD032 E Lsvle WD #3		.00 MT	

15.002-1-13.1	14396 Sh 37 210 1 Family Res		Basic Star 41854	0	0	1- 45- 6
Ellsworth Deric P	Massena 1 405801	8,400	COUNTY TAXABLE VALUE		65,800	28,500
Ellsworth Amy L	FRNT 73.00 DPTH 192.00	65,800	TOWN TAXABLE VALUE		65,800	
14396 State Highway 37	EAST-0325193 NRTH-1791098		SCHOOL TAXABLE VALUE		37,300	
Massena, NY 13662	DEED BOOK 2008 PG-5500		FD022 Louisville Fire Prot		65,800 TO M	
	FULL MARKET VALUE	67,835	WD032 E Lsvle WD #3		.00 MT	

15.002-1-14	14392 Sh 37 210 1 Family Res		COUNTY TAXABLE VALUE		23,200	1- 9- 8
Ward Tod D	Massena 1 405801	6,200	TOWN TAXABLE VALUE		23,200	
3 Tamarack St	FRNT 73.00 DPTH 120.00	23,200	SCHOOL TAXABLE VALUE		23,200	
Massena, NY 13662	EAST-0325101 NRTH-1791112		FD022 Louisville Fire Prot		23,200 TO M	
	DEED BOOK 2003 PG-19076		WD032 E Lsvle WD #3		.00 MT	
	FULL MARKET VALUE	23,918				

STATE OF NEW YORK
 COUNTY - St Lawrence
 TOWN - Louisville
 SWIS - 405289

2 0 1 3 T E N T A T I V E A S S E S S M E N T R O L L
 T A X A B L E SECTION OF THE ROLL - 1

PAGE 328
 VALUATION DATE-JUL 01, 2012
 TAXABLE STATUS DATE-MAR 01, 2013

TAX MAP NUMBER SEQUENCE
 UNIFORM PERCENT OF VALUE IS 097.00
 UNIFORM PERCENT OF VALUE IS 097.00

TAX MAP PARCEL NUMBER	PROPERTY LOCATION & CLASS	ASSESSMENT	EXEMPTION CODE-----	COUNTY-----	TOWN-----	SCHOOL
CURRENT OWNERS NAME	SCHOOL DISTRICT	LAND	TAX DESCRIPTION	TAXABLE VALUE		
CURRENT OWNERS ADDRESS	PARCEL SIZE/GRID COORD	TOTAL	SPECIAL DISTRICTS			ACCOUNT NO.

15.002-1-15	14384 Sh 37			15.002-1-15		*****
Ursillo Anthony E Jr	210 1 Family Res		Basic Star 41854	0	0	1- 54- 6
Ursillo Clare P	Massena 1 405801	8,400	COUNTY TAXABLE VALUE		62,000	28,500
14384 State Highway 37	FRNT 175.00 DPTH 150.00	62,000	TOWN TAXABLE VALUE		62,000	
Massena, NY 13662-3154	EAST-0324952 NRTH-1791049		SCHOOL TAXABLE VALUE		33,500	
	DEED BOOK 2012 PG-1341		FD022 Louisville Fire Prot		62,000 TO M	
	FULL MARKET VALUE	63,918	WD032 E Lsvle WD #3		.00 MT	

15.002-1-16	14380 Sh 37			15.002-1-16		*****
Fetterly Jason P	210 1 Family Res		COUNTY TAXABLE VALUE		55,100	1- 6-12
21 Jenner Rd	Massena 1 405801	10,200	TOWN TAXABLE VALUE		55,100	
Lisbon, NY 13658-3212	FRNT 152.00 DPTH 150.00	55,100	SCHOOL TAXABLE VALUE		55,100	
	EAST-0324803 NRTH-1791016		FD022 Louisville Fire Prot		55,100 TO M	
	DEED BOOK 2012 PG-8507		WD032 E Lsvle WD #3		.00 MT	
	FULL MARKET VALUE	56,804				

15.002-1-17	14374 Sh 37			15.002-1-17		*****
St. Thomas Michael	210 1 Family Res		Basic Star 41854	0	0	1- 68- 4
14374 State Highway 37	Massena 1 405801	11,100	COUNTY TAXABLE VALUE		63,900	28,500
Massena, NY 13662	FRNT 175.00 DPTH 170.00	63,900	TOWN TAXABLE VALUE		63,900	
	EAST-0324678 NRTH-1790978		SCHOOL TAXABLE VALUE		35,400	
	DEED BOOK 2005 PG-5657		FD022 Louisville Fire Prot		63,900 TO M	
	FULL MARKET VALUE	65,876	WD032 E Lsvle WD #3		.00 MT	

15.002-1-18	217 Willard Rd			15.002-1-18		*****
LaVenture Julie	210 1 Family Res		Basic Star 41854	0	0	1- 6-11.53
Podgurski Theresa R	Massena 1 405801	14,800	COUNTY TAXABLE VALUE		132,500	28,500
217 Willard Rd	ACRES 2.20	132,500	TOWN TAXABLE VALUE		132,500	
Massena, NY 13662	EAST-0326696 NRTH-1789460		SCHOOL TAXABLE VALUE		104,000	
	DEED BOOK 2004 PG-23261		FD022 Louisville Fire Prot		132,500 TO M	
	FULL MARKET VALUE	136,598	WD032 E Lsvle WD #3		.00 MT	

15.002-1-19	223 Willard Rd			15.002-1-19		*****
Desgagne Joy P (LU)	210 1 Family Res		Vet - Wart 41121	0	5,955	1- 23-12
223 Willard Rd	Massena 1 405801	11,100	Enhanced S 41834	0	0	39,700
Massena, NY 13662	FRNT 150.00 DPTH 200.00	39,700	COUNTY TAXABLE VALUE		33,745	
	EAST-0326934 NRTH-1789568		TOWN TAXABLE VALUE		33,745	
	DEED BOOK 1999 PG-23660		SCHOOL TAXABLE VALUE		0	
	FULL MARKET VALUE	40,928	FD022 Louisville Fire Prot		39,700 TO M	
			WD032 E Lsvle WD #3		.00 MT	

STATE OF NEW YORK
COUNTY - St Lawrence
TOWN - Louisville
SWIS - 405289

2 0 1 3 T E N T A T I V E A S S E S S M E N T R O L L
T A X A B L E SECTION OF THE ROLL - 1

PAGE 329
VALUATION DATE-JUL 01, 2012
TAXABLE STATUS DATE-MAR 01, 2013

TAX MAP NUMBER SEQUENCE
UNIFORM PERCENT OF VALUE IS 097.00
UNIFORM PERCENT OF VALUE IS 097.00

TAX MAP PARCEL NUMBER	PROPERTY LOCATION & CLASS	ASSESSMENT	EXEMPTION CODE	COUNTY	TOWN	SCHOOL
CURRENT OWNERS NAME	SCHOOL DISTRICT	LAND	TAX DESCRIPTION	TAXABLE VALUE		
CURRENT OWNERS ADDRESS	PARCEL SIZE/GRID COORD	TOTAL	SPECIAL DISTRICTS	ACCOUNT NO.		

15.002-1-20.1	229 Willard Rd			15.002-1-20.1	1-	6-11.6
Tyo Kevin	210 1 Family Res		Basic Star 41854	0	0	28,500
Tyo Terri A	Massena 1 405801	10,000	COUNTY TAXABLE VALUE	67,400		
229 Willard Rd	FRNT 150.00 DPTH 400.00	67,400	TOWN TAXABLE VALUE	67,400		
Massena, NY 13662-3476	EAST-0326977 NRTH-1789762		SCHOOL TAXABLE VALUE	38,900		
	DEED BOOK 2012 PG-14896		FD022 Louisville Fire Prot	67,400 TO M		
	FULL MARKET VALUE	69,485	WD032 E Lsvle WD #3	.00 MT		

15.002-1-22.412	331 Willard Rd			15.002-1-22.412		
Kenney James J & Carrie D	116 Other stock		Basic Star 41854	0	0	28,500
Dufrane Daryl & Linda	Massena 1 405801	20,300	COUNTY TAXABLE VALUE	144,000		
331 Willard Rd	FRNT 786.00 DPTH	144,000	TOWN TAXABLE VALUE	144,000		
Massena, NY 13662-3479	ACRES 15.00		SCHOOL TAXABLE VALUE	115,500		
	EAST-0327727 NRTH-1790810		FD022 Louisville Fire Prot	144,000 TO M		
	DEED BOOK 2010 PG-31		WD032 E Lsvle WD #3	.00 MT		
	FULL MARKET VALUE	148,454				

15.002-1-23.1	Willard Rd			15.002-1-23.1	1-	81-13.2
Miller Sheri	312 Vac w/imprv		COUNTY TAXABLE VALUE	4,600		
340 County Route 36	Massena 1 405801	2,100	TOWN TAXABLE VALUE	4,600		
Chase Mills, NY 13621	FRNT 100.00 DPTH 150.00	4,600	SCHOOL TAXABLE VALUE	4,600		
	EAST-0328332 NRTH-1790514		FD022 Louisville Fire Prot	4,600 TO M		
	DEED BOOK 2007 PG-13381		WD032 E Lsvle WD #3	.00 MT		
	FULL MARKET VALUE	4,742				

15.002-1-24	295 Willard Rd			15.002-1-24	1-	81-13.1
Hotte John P	210 1 Family Res		Basic Star 41854	0	0	28,500
295 Willard Rd	Massena 1 405801	9,300	COUNTY TAXABLE VALUE	72,600		
Massena, NY 13662	FRNT 120.00 DPTH 150.00	72,600	TOWN TAXABLE VALUE	72,600		
	BANK8888830		SCHOOL TAXABLE VALUE	44,100		
	EAST-0328453 NRTH-1790569		FD022 Louisville Fire Prot	72,600 TO M		
	DEED BOOK 2012 PG-20438		WD032 E Lsvle WD #3	.00 MT		
	FULL MARKET VALUE	74,845				

15.002-1-25.1	307 Willard Rd			15.002-1-25.1	1-	6-10
Alexander John LU)	210 1 Family Res		Vet - Comb 41131	0	12,750	12,750
307 Willard Rd	Massena 1 405801	9,200	Vet - Disa 41141	0	17,850	17,850
Massena, NY 13662	FRNT 97.00 DPTH 250.00	51,000	Basic Star 41854	0	0	28,500
	EAST-0328401 NRTH-1790679		COUNTY TAXABLE VALUE	20,400		
	DEED BOOK 2007 PG-6022		TOWN TAXABLE VALUE	20,400		
	FULL MARKET VALUE	52,577	SCHOOL TAXABLE VALUE	22,500		
			FD022 Louisville Fire Prot	51,000 TO M		
			WD032 E Lsvle WD #3	.00 MT		

STATE OF NEW YORK
 COUNTY - St Lawrence
 TOWN - Louisville
 SWIS - 405289

2 0 1 3 T E N T A T I V E A S S E S S M E N T R O L L
 T A X A B L E SECTION OF THE ROLL - 1

PAGE 330
 VALUATION DATE-JUL 01, 2012
 TAXABLE STATUS DATE-MAR 01, 2013

TAX MAP NUMBER SEQUENCE
 UNIFORM PERCENT OF VALUE IS 097.00
 UNIFORM PERCENT OF VALUE IS 097.00

TAX MAP PARCEL NUMBER	PROPERTY LOCATION & CLASS	ASSESSMENT	EXEMPTION CODE-----	COUNTY-----	TOWN-----	SCHOOL
CURRENT OWNERS NAME	SCHOOL DISTRICT	LAND	TAX DESCRIPTION	TAXABLE VALUE		
CURRENT OWNERS ADDRESS	PARCEL SIZE/GRID COORD	TOTAL	SPECIAL DISTRICTS	ACCOUNT NO.		

15.002-1-26.1	347 Willard Rd 210 1 Family Res		RPTL466_f 41690	0	2,850	2,850
Durant Mary A	Massena 1 405801	9,800	Enhanced S 41834	0	0	0
347 Willard Rd	FRNT 300.00 DPTH 475.00	55,800	COUNTY TAXABLE VALUE		52,950	52,950
Massena, NY 13662	EAST-0327680 NRTH-1791390		TOWN TAXABLE VALUE		52,950	52,950
	DEED BOOK 866 PG-317		SCHOOL TAXABLE VALUE		0	0
	FULL MARKET VALUE	57,526	FD022 Louisville Fire Prot		55,800 TO M	55,800 TO M
			WD032 E Lsvle WD #3		.00 MT	.00 MT

15.002-1-27	14512 Sh 37 240 Rural res		COUNTY TAXABLE VALUE		40,100	40,100
Wilson Derek (LC)	Massena 1 405801	19,700	TOWN TAXABLE VALUE		40,100	40,100
Wilson Brenda (LC)	ACRES 17.60	40,100	SCHOOL TAXABLE VALUE		40,100	40,100
14512 State Highway 37	EAST-0328377 NRTH-1791705		FD022 Louisville Fire Prot		40,100 TO M	40,100 TO M
Massena, NY 13662-2025	DEED BOOK 2009 PG-3904		WD032 E Lsvle WD #3		.00 MT	.00 MT
	FULL MARKET VALUE	41,340				

15.002-1-28	348 Willard Rd 210 1 Family Res		Basic Star 41854	0	0	0
LaBarge Samuel A	Massena 1 405801	7,000	COUNTY TAXABLE VALUE		57,400	57,400
LaBarge Janet L	FRNT 75.00 DPTH 150.00	57,400	TOWN TAXABLE VALUE		57,400	57,400
348 Willard Rd	EAST-0327946 NRTH-1791574		SCHOOL TAXABLE VALUE		28,900	28,900
Massena, NY 13662	DEED BOOK 1082 PG-403		FD022 Louisville Fire Prot		57,400 TO M	57,400 TO M
	FULL MARKET VALUE	59,175	WD032 E Lsvle WD #3		.00 MT	.00 MT

15.002-1-29	14500 Sh 37 411 Apartment		COUNTY TAXABLE VALUE		134,500	134,500
Wiley Gregory L	Massena 1 405801	17,100	TOWN TAXABLE VALUE		134,500	134,500
192 County Route 43	FRNT 210.00 DPTH 240.00	134,500	SCHOOL TAXABLE VALUE		134,500	134,500
Massena, NY 13662-3101	EAST-0327795 NRTH-1791859		FD022 Louisville Fire Prot		134,500 TO M	134,500 TO M
	DEED BOOK 2012 PG-20783		WD032 E Lsvle WD #3		.00 MT	.00 MT
	FULL MARKET VALUE	138,660				

15.002-1-30	Sh 37 312 Vac w/imprv		COUNTY TAXABLE VALUE		4,700	4,700
Wilson Derek (LC)	Massena 1 405801	1,700	TOWN TAXABLE VALUE		4,700	4,700
Wilson Brenda (LC)	FRNT 100.00 DPTH 100.00	4,700	SCHOOL TAXABLE VALUE		4,700	4,700
14512 State Highway 37	EAST-0327927 NRTH-1791960		FD022 Louisville Fire Prot		4,700 TO M	4,700 TO M
Massena, NY 13662-2025	DEED BOOK 2009 PG-3904		WD032 E Lsvle WD #3		.00 MT	.00 MT
	FULL MARKET VALUE	4,845				

STATE OF NEW YORK
 COUNTY - St Lawrence
 TOWN - Louisville
 SWIS - 405289

2 0 1 3 T E N T A T I V E A S S E S S M E N T R O L L
 T A X A B L E SECTION OF THE ROLL - 1

PAGE 331
 VALUATION DATE-JUL 01, 2012
 TAXABLE STATUS DATE-MAR 01, 2013

TAX MAP NUMBER SEQUENCE
 UNIFORM PERCENT OF VALUE IS 097.00
 UNIFORM PERCENT OF VALUE IS 097.00

TAX MAP PARCEL NUMBER	PROPERTY LOCATION & CLASS	ASSESSMENT	EXEMPTION CODE-----	COUNTY-----	TOWN-----	SCHOOL
CURRENT OWNERS NAME	SCHOOL DISTRICT	LAND	TAX DESCRIPTION	TAXABLE VALUE		
CURRENT OWNERS ADDRESS	PARCEL SIZE/GRID COORD	TOTAL	SPECIAL DISTRICTS			ACCOUNT NO.

15.002-1-31.2	268 Willard Rd 210 1 Family Res		Basic Star 41854	0	0	0 28,500
Dagrossa Michael T	Massena 1 405801	15,700	COUNTY TAXABLE VALUE		93,000	
Dagrossa Samantha L	ACRES 5.00 BANK8888209	93,000	TOWN TAXABLE VALUE		93,000	
268 Willard Rd	EAST-0328095 NRTH-1789760		SCHOOL TAXABLE VALUE		64,500	
Massena, NY 13662-3476	DEED BOOK 2012 PG-19361		FD022 Louisville Fire Prot		93,000 TO M	
	FULL MARKET VALUE	95,876	WD032 E Lsvle WD #3		.00 MT	

15.002-1-31.11	260 Willard Rd 110 Livestock - WTRFNT		Basic Star 41854	0	0	1- 10- 4.2 28,500
Cecot Daniel J	Massena 1 405801	115,200	COUNTY TAXABLE VALUE		220,700	
Cecot Christine L	FRNT 775.00 DPTH	220,700	TOWN TAXABLE VALUE		220,700	
260 Willard Rd	ACRES 106.10		SCHOOL TAXABLE VALUE		192,200	
Massena, NY 13662	EAST-0327737 NRTH-1789560		FD022 Louisville Fire Prot		220,700 TO M	
	DEED BOOK 1099 PG-810		WD032 E Lsvle WD #3		.00 MT	
	FULL MARKET VALUE	227,526				

15.002-1-32	306 Willard Rd 270 Mfg housing - WTRFNT		Enhanced S 41834	0	0	1- 10- 4.1 60,140
Beattie Lawrence	Massena 1 405801	39,400	COUNTY TAXABLE VALUE		89,400	
Beattie Anita	ACRES 77.10	89,400	TOWN TAXABLE VALUE		89,400	
PO Box 451	EAST-0330234 NRTH-1790340		SCHOOL TAXABLE VALUE		29,260	
Norfolk, NY 13667	DEED BOOK 965 PG-738		FD022 Louisville Fire Prot		89,400 TO M	
	FULL MARKET VALUE	92,165	WD032 E Lsvle WD #3		.00 MT	

15.002-1-33.1	302 Willard Rd 210 1 Family Res - WTRFNT		Basic Star 41854	0	0	1- 44- 7 28,500
Carney Paul P	Massena 1 405801	30,700	COUNTY TAXABLE VALUE		95,700	
Carney Karen E	ACRES 31.30	95,700	TOWN TAXABLE VALUE		95,700	
302 Willard Rd	EAST-0328951 NRTH-1789862		SCHOOL TAXABLE VALUE		67,200	
Massena, NY 13662	DEED BOOK 1050 PG-1042		FD022 Louisville Fire Prot		95,700 TO M	
	FULL MARKET VALUE	98,660	WD032 E Lsvle WD #3		.00 MT	

15.002-1-34	Willard Rd 312 Vac w/imprv		COUNTY TAXABLE VALUE		1,600	1- 29- 5
Carney Paul	Massena 1 405801	1,500	TOWN TAXABLE VALUE		1,600	
Carney Karen	FRNT 75.00 DPTH 125.00	1,600	SCHOOL TAXABLE VALUE		1,600	
302 Willard Rd	EAST-0328635 NRTH-1790462		FD022 Louisville Fire Prot		1,600 TO M	
Massena, NY 13662-3479	DEED BOOK 2010 PG-13933		WD032 E Lsvle WD #3		.00 MT	
	FULL MARKET VALUE	1,649				

STATE OF NEW YORK
 COUNTY - St Lawrence
 TOWN - Louisville
 SWIS - 405289

2 0 1 3 T E N T A T I V E A S S E S S M E N T R O L L
 T A X A B L E SECTION OF THE ROLL - 1

PAGE 332
 VALUATION DATE-JUL 01, 2012
 TAXABLE STATUS DATE-MAR 01, 2013

TAX MAP NUMBER SEQUENCE
 UNIFORM PERCENT OF VALUE IS 097.00
 UNIFORM PERCENT OF VALUE IS 097.00

TAX MAP PARCEL NUMBER	PROPERTY LOCATION & CLASS	ASSESSMENT	EXEMPTION CODE-----	COUNTY-----	TOWN-----	SCHOOL
CURRENT OWNERS NAME	SCHOOL DISTRICT	LAND	TAX DESCRIPTION	TAXABLE VALUE		
CURRENT OWNERS ADDRESS	PARCEL SIZE/GRID COORD	TOTAL	SPECIAL DISTRICTS			ACCOUNT NO.
***** 15.002-1-35 *****						
298 Willard Rd						1- 29- 4
15.002-1-35	311 Res vac land		COUNTY TAXABLE VALUE	7,000		
Fleming Gordon	Massena 1 405801	7,000	TOWN TAXABLE VALUE	7,000		
298 Willard Rd	FRNT 75.00 DPTH 125.00	7,000	SCHOOL TAXABLE VALUE	7,000		
Massena, NY 13662	EAST-0328533 NRTH-1790411		FD022 Louisville Fire Prot	7,000 TO M		
	DEED BOOK 1081 PG-326		WD032 E Lsvle WD #3	.00 MT		
	FULL MARKET VALUE	7,216				
***** 15.002-1-36.1 *****						
292 Willard Rd						1- 61- 2
15.002-1-36.1	210 1 Family Res		Enhanced S 41834 0	0	0	59,400
Robertson Lyle L (LU)	Massena 1 405801	12,500	COUNTY TAXABLE VALUE	59,400		
Robertson Dixie M (LU)	FRNT 150.00 DPTH 275.00	59,400	TOWN TAXABLE VALUE	59,400		
292 Willard Rd	EAST-0328492 NRTH-1790279		SCHOOL TAXABLE VALUE	0		
Massena, NY 13662	DEED BOOK 2008 PG-1525		FD022 Louisville Fire Prot	59,400 TO M		
	FULL MARKET VALUE	61,237	WD032 E Lsvle WD #3	.00 MT		
***** 15.002-1-37.1 *****						
288 Willard Rd						1- 72- 8
15.002-1-37.1	210 1 Family Res		Vet Pro Ra 41111 0	35,706	35,706	0
Taylor Wilma	Massena 1 405801	12,600	Enhanced S 41834 0	0	0	60,140
288 Willard Rd	FRNT 150.00 DPTH 275.00	67,600	COUNTY TAXABLE VALUE	31,894		
Massena, NY 13662	EAST-0328380 NRTH-1790198		TOWN TAXABLE VALUE	31,894		
	DEED BOOK 1060 PG-1094		SCHOOL TAXABLE VALUE	7,460		
	FULL MARKET VALUE	69,691	FD022 Louisville Fire Prot	67,600 TO M		
			WD032 E Lsvle WD #3	.00 MT		
***** 15.002-1-38 *****						
282 Willard Rd						1- 20- 4
15.002-1-38	210 1 Family Res		Basic Star 41854 0	0	0	23,100
Boots Jennifer	Massena 1 405801	7,000	COUNTY TAXABLE VALUE	23,100		
282 Willard Rd	FRNT 75.00 DPTH 125.00	23,100	TOWN TAXABLE VALUE	23,100		
Massena, NY 13662	EAST-0328248 NRTH-1790208		SCHOOL TAXABLE VALUE	0		
	DEED BOOK 2004 PG-21568		FD022 Louisville Fire Prot	23,100 TO M		
	FULL MARKET VALUE	23,814	WD032 E Lsvle WD #3	.00 MT		
***** 15.002-1-39 *****						
Willard Rd						1- 57- 5
15.002-1-39	314 Rural vac<10		COUNTY TAXABLE VALUE	3,500		
Carney Tom	Massena 1 405801	3,500	TOWN TAXABLE VALUE	3,500		
Carney Sue	FRNT 150.00 DPTH 260.00	3,500	SCHOOL TAXABLE VALUE	3,500		
640 Waterman Rd	EAST-0328177 NRTH-1790096		FD022 Louisville Fire Prot	3,500 TO M		
Johnson, VT 05656	DEED BOOK 2004 PG-21165		WD032 E Lsvle WD #3	.00 MT		
	FULL MARKET VALUE	3,608				

STATE OF NEW YORK
COUNTY - St Lawrence
TOWN - Louisville
SWIS - 405289

2 0 1 3 T E N T A T I V E A S S E S S M E N T R O L L
T A X A B L E SECTION OF THE ROLL - 1

PAGE 333
VALUATION DATE-JUL 01, 2012
TAXABLE STATUS DATE-MAR 01, 2013

TAX MAP NUMBER SEQUENCE
UNIFORM PERCENT OF VALUE IS 097.00
UNIFORM PERCENT OF VALUE IS 097.00

TAX MAP PARCEL NUMBER	PROPERTY LOCATION & CLASS	ASSESSMENT	EXEMPTION CODE	COUNTY	TOWN	SCHOOL
CURRENT OWNERS NAME	SCHOOL DISTRICT	LAND	TAX DESCRIPTION			
CURRENT OWNERS ADDRESS	PARCEL SIZE/GRID COORD	TOTAL	SPECIAL DISTRICTS			ACCOUNT NO.
***** 15.002-1-40 *****						
	Off Willard Rd					1- 20- 5
15.002-1-40	314 Rural vac<10		COUNTY TAXABLE VALUE	2,400		
Roberts William E	Massena 1 405801	2,400	TOWN TAXABLE VALUE	2,400		
14761 State Highway 37	FRNT 75.00 DPTH 150.00	2,400	SCHOOL TAXABLE VALUE	2,400		
Massena, NY 13662	EAST-0328309 NRTH-1790086		FD022 Louisville Fire Prot	2,400	TO M	
	DEED BOOK 2004 PG-21204		WD032 E Lsvle WD #3	.00	MT	
	FULL MARKET VALUE	2,474				
***** 15.002-1-42.2 *****						
	182 Willard Rd					
15.002-1-42.2	210 1 Family Res - WTRFNT		Basic Star 41854	0	0	28,500
Jarrett Michael	Massena 1 405801	24,600	COUNTY TAXABLE VALUE	108,900		
Jarrett Kathryn	ACRES 8.70 BANK8888173	108,900	TOWN TAXABLE VALUE	108,900		
182 Willard Rd	EAST-0326631 NRTH-1788054		SCHOOL TAXABLE VALUE	80,400		
Massena, NY 13662	DEED BOOK 1049 PG-776		AG002 Ag Dist #2	.00	MT	
	FULL MARKET VALUE	112,268	FD022 Louisville Fire Prot	108,900	TO M	
			WD032 E Lsvle WD #3	.00	MT	
***** 15.002-1-42.3 *****						
	172 Willard Rd					
15.002-1-42.3	210 1 Family Res - WTRFNT		CW_15_VET/ 41161	0	11,400	0
MacDonald Todd K	Massena 1 405801	24,300	Basic Star 41854	0	0	28,500
MacDonald Gayle M	FRNT 201.00 DPTH	112,000	COUNTY TAXABLE VALUE	100,600		
172 Willard Rd	ACRES 7.70		TOWN TAXABLE VALUE	100,600		
Massena, NY 13662	EAST-0326479 NRTH-1787946		SCHOOL TAXABLE VALUE	83,500		
	DEED BOOK 1998 PG-4385		AG002 Ag Dist #2	.00	MT	
	FULL MARKET VALUE	115,464	FD022 Louisville Fire Prot	112,000	TO M	
			WD032 E Lsvle WD #3	.00	MT	
***** 15.002-1-42.11 *****						
	230 Willard Rd					1- 76- 5. 2
15.002-1-42.11	210 1 Family Res - WTRFNT		COUNTY TAXABLE VALUE	309,100		
Crandall Ralph J	Massena 1 405801	73,300	TOWN TAXABLE VALUE	309,100		
Crandall Linda M	FRNT 967.00 DPTH	309,100	SCHOOL TAXABLE VALUE	309,100		
225 Stow Rd	ACRES 67.50		AG002 Ag Dist #2	.00	MT	
Harvard, MA 01451	EAST-0327444 NRTH-1788223		FD022 Louisville Fire Prot	309,100	TO M	
	DEED BOOK 2006 PG-21939		WD032 E Lsvle WD #3	.00	MT	
	FULL MARKET VALUE	318,660				
***** 15.002-1-42.13 *****						
	162 Willard Rd					
15.002-1-42.13	210 1 Family Res - WTRFNT		Vet - Comb 41131	0	19,000	0
MacDonald Mona J	Massena 1 405801	24,000	Enhanced S 41834	0	0	60,140
162 Willard Rd	FRNT 200.00 DPTH	101,800	COUNTY TAXABLE VALUE	82,800		
Massena, NY 13662	ACRES 7.20		TOWN TAXABLE VALUE	82,800		
	EAST-0326282 NRTH-1787903		SCHOOL TAXABLE VALUE	41,660		
	DEED BOOK 1999 PG-3401		AG002 Ag Dist #2	.00	MT	
	FULL MARKET VALUE	104,948	FD022 Louisville Fire Prot	101,800	TO M	
			WD032 E Lsvle WD #3	.00	MT	

STATE OF NEW YORK
COUNTY - St Lawrence
TOWN - Louisville
SWIS - 405289

2 0 1 3 T E N T A T I V E A S S E S S M E N T R O L L
T A X A B L E SECTION OF THE ROLL - 1

PAGE 334
VALUATION DATE-JUL 01, 2012
TAXABLE STATUS DATE-MAR 01, 2013

TAX MAP NUMBER SEQUENCE
UNIFORM PERCENT OF VALUE IS 097.00
UNIFORM PERCENT OF VALUE IS 097.00

TAX MAP PARCEL NUMBER	PROPERTY LOCATION & CLASS	ASSESSMENT	EXEMPTION CODE-----	COUNTY-----	TOWN-----	SCHOOL
CURRENT OWNERS NAME	SCHOOL DISTRICT	LAND	TAX DESCRIPTION			TAXABLE VALUE
CURRENT OWNERS ADDRESS	PARCEL SIZE/GRID COORD	TOTAL	SPECIAL DISTRICTS			ACCOUNT NO.
***** 15.002-1-42.14 *****						
	Willard Rd					
15.002-1-42.14	311 Res vac land		COUNTY TAXABLE VALUE			1,000
Vice Buffie Jo	Massena 1 405801	1,000	TOWN TAXABLE VALUE			1,000
Bentley Deborah	FRNT 5.00 DPTH 1560.00	1,000	SCHOOL TAXABLE VALUE			1,000
3213 Haskell Ln	ACRES 0.16		AG002 Ag Dist #2			.00 MT
Antioch, TN 37013-3972	EAST-0326393 NRTH-1787544		FD022 Louisville Fire Prot			1,000 TO M
	DEED BOOK 1999 PG-22762		WD032 E Lsvle WD #3			.00 MT
	FULL MARKET VALUE	1,031				
***** 15.002-1-42.121 *****						
	188 Willard Rd					
15.002-1-42.121	210 1 Family Res - WTRFNT		COUNTY TAXABLE VALUE			165,000
Villaruz Alexander S	Massena 1 405801	24,100	TOWN TAXABLE VALUE			165,000
8615 NW 83rd St	FRNT 50.00 DPTH	165,000	SCHOOL TAXABLE VALUE			165,000
Tamarac, FL 33321	ACRES 8.10 BANK8888830		AG002 Ag Dist #2			.00 MT
	EAST-0326855 NRTH-1788096		FD022 Louisville Fire Prot			165,000 TO M
	DEED BOOK 2003 PG-11488		WD032 E Lsvle WD #3			.00 MT
	FULL MARKET VALUE	170,103				
***** 15.002-1-42.122 *****						
	Willard Rd					
15.002-1-42.122	311 Res vac land		COUNTY TAXABLE VALUE			6,100
Amo Sheila A	Massena 1 405801	6,100	TOWN TAXABLE VALUE			6,100
4719 Oak Way	FRNT 150.00 DPTH 561.00	6,100	SCHOOL TAXABLE VALUE			6,100
Roscoe, IL 61073	ACRES 2.00		AG002 Ag Dist #2			.00 MT
	EAST-0326434 NRTH-1788658		FD022 Louisville Fire Prot			6,100 TO M
	DEED BOOK 2002 PG-12920		WD032 E Lsvle WD #3			.00 MT
	FULL MARKET VALUE	6,289				
***** 15.002-1-43.12 *****						
	152 Willard Rd					
15.002-1-43.12	210 1 Family Res - WTRFNT		Basic Star 41854	0	0	0 28,500
Thompson Shawn	Massena 1 405801	23,900	COUNTY TAXABLE VALUE			157,000
Thompson Brandy	FRNT 209.00 DPTH	157,000	TOWN TAXABLE VALUE			157,000
152 Willard Rd	ACRES 6.60		SCHOOL TAXABLE VALUE			128,500
Massena, NY 13662	EAST-0326097 NRTH-1787791		AG002 Ag Dist #2			.00 MT
	DEED BOOK 2007 PG-1413		FD022 Louisville Fire Prot			157,000 TO M
	FULL MARKET VALUE	161,856	WD032 E Lsvle WD #3			.00 MT
***** 15.002-1-43.112 *****						
	130 Willard Rd					
15.002-1-43.112	210 1 Family Res - WTRFNT		RPTL466_f 41690	0	2,850	2,850 2,850
Vice Jeffrey S	Massena 1 405801	23,200	Basic Star 41854	0	0	0 28,500
Vice Kimberly H	ACRES 4.40 BANK8888830	126,900	COUNTY TAXABLE VALUE			124,050
130 Willard Rd	EAST-0325545 NRTH-1787590		TOWN TAXABLE VALUE			124,050
Massena, NY 13662	DEED BOOK 2002 PG-1755		SCHOOL TAXABLE VALUE			95,550
	FULL MARKET VALUE	130,825	AG002 Ag Dist #2			.00 MT
			FD022 Louisville Fire Prot			126,900 TO M
			WD032 E Lsvle WD #3			.00 MT

STATE OF NEW YORK
COUNTY - St Lawrence
TOWN - Louisville
SWIS - 405289

2 0 1 3 T E N T A T I V E A S S E S S M E N T R O L L
T A X A B L E SECTION OF THE ROLL - 1

PAGE 335
VALUATION DATE-JUL 01, 2012
TAXABLE STATUS DATE-MAR 01, 2013

TAX MAP NUMBER SEQUENCE
UNIFORM PERCENT OF VALUE IS 097.00
UNIFORM PERCENT OF VALUE IS 097.00

TAX MAP PARCEL NUMBER	PROPERTY LOCATION & CLASS	ASSESSMENT	EXEMPTION CODE	COUNTY	TOWN	SCHOOL
CURRENT OWNERS NAME	SCHOOL DISTRICT	LAND	TAX DESCRIPTION			
CURRENT OWNERS ADDRESS	PARCEL SIZE/GRID COORD	TOTAL	SPECIAL DISTRICTS			ACCOUNT NO.

15.002-1-43.211	181 Willard Rd 210 1 Family Res		Basic Star 41854	0	0	0 28,500
Pitts Daniel	Massena 1 405801	21,300	COUNTY TAXABLE VALUE			96,500
Pitts Lillian	FRNT 650.00 DPTH	96,500	TOWN TAXABLE VALUE			96,500
181 Willard Rd	ACRES 37.10		SCHOOL TAXABLE VALUE			68,000
Massena, NY 13662	EAST-0325678 NRTH-1789978		AG002 Ag Dist #2			.00 MT
	DEED BOOK 968 PG-1097		FD022 Louisville Fire Prot			96,500 TO M
	FULL MARKET VALUE	99,485	WD032 E Lsvle WD #3			.00 MT

15.002-1-43.212	Off SH 37 323 Vacant rural		COUNTY TAXABLE VALUE			500
Pitts Daniel	Massena 1 405801	500	TOWN TAXABLE VALUE			500
Ward Rachel	ACRES 0.04	500	SCHOOL TAXABLE VALUE			500
181 Willard Rd	EAST-0325115 NRTH-1791048		AG002 Ag Dist #2			.00 MT
Massena, NY 13662	DEED BOOK 2003 PG-23126		FD022 Louisville Fire Prot			500 TO M
	FULL MARKET VALUE	515	WD032 E Lsvle WD #3			.00 MT

15.002-1-44	Willard Rd 312 Vac w/imprv		COUNTY TAXABLE VALUE			6,100
Miller Sheri	Massena 1 405801	3,100	TOWN TAXABLE VALUE			6,100
340 County Route 36	FRNT 203.00 DPTH 130.00	6,100	SCHOOL TAXABLE VALUE			6,100
Chase Mills, NY 13621	EAST-0328205 NRTH-1790410		FD022 Louisville Fire Prot			6,100 TO M
	DEED BOOK 2007 PG-13381		WD032 E Lsvle WD #3			.00 MT
	FULL MARKET VALUE	6,289				

15.002-1-45	14552 Sh 37 240 Rural res - WTRFNT		COUNTY TAXABLE VALUE			89,400
Curran Patrick J	Massena 1 405801	37,700	TOWN TAXABLE VALUE			89,400
15121 State Highway 37	FRNT 40.00 DPTH	89,400	SCHOOL TAXABLE VALUE			89,400
Massena, NY 13662	ACRES 100.70		FD022 Louisville Fire Prot			89,400 TO M
	EAST-0330723 NRTH-1791600		WD032 E Lsvle WD #3			.00 MT
	DEED BOOK 1047 PG-180					
	FULL MARKET VALUE	92,165				

15.002-1-46	Off Sh 37 314 Rural vac<10		COUNTY TAXABLE VALUE			2,700
Curran Timothy & Pauline	Massena 1 405801	2,700	TOWN TAXABLE VALUE			2,700
Curran Patrick	FRNT 163.00 DPTH 160.00	2,700	SCHOOL TAXABLE VALUE			2,700
15121 State Highway 37	EAST-0329294 NRTH-1791903		FD022 Louisville Fire Prot			2,700 TO M
Massena, NY 13662	DEED BOOK 1046 PG-00363		WD032 E Lsvle WD #3			.00 MT
	FULL MARKET VALUE	2,784				

STATE OF NEW YORK
 COUNTY - St Lawrence
 TOWN - Louisville
 SWIS - 405289

2 0 1 3 T E N T A T I V E A S S E S S M E N T R O L L
 T A X A B L E SECTION OF THE ROLL - 1

PAGE 336
 VALUATION DATE-JUL 01, 2012
 TAXABLE STATUS DATE-MAR 01, 2013

TAX MAP NUMBER SEQUENCE
 UNIFORM PERCENT OF VALUE IS 097.00
 UNIFORM PERCENT OF VALUE IS 097.00

TAX MAP PARCEL NUMBER	PROPERTY LOCATION & CLASS	ASSESSMENT	EXEMPTION CODE-----	COUNTY-----	TOWN-----	SCHOOL
CURRENT OWNERS NAME	SCHOOL DISTRICT	LAND	TAX DESCRIPTION	TAXABLE VALUE		
CURRENT OWNERS ADDRESS	PARCEL SIZE/GRID COORD	TOTAL	SPECIAL DISTRICTS			ACCOUNT NO.

15.002-1-47.11	141 Willard Rd			15.002-1-47.11		*****
Vice Sharon R	312 Vac w/imprv		COUNTY TAXABLE VALUE	12,300		1- 76- 5. 1
141 Willard Rd	Massena 1 405801	4,500	TOWN TAXABLE VALUE	12,300		
Massena, NY 13662	ACRES 4.10	12,300	SCHOOL TAXABLE VALUE	12,300		
	EAST-0325072 NRTH-1787946		AG002 Ag Dist #2	.00 MT		
	DEED BOOK 2009 PG-4970		FD022 Louisville Fire Prot	12,300 TO M		
	FULL MARKET VALUE	12,680	WD032 E Lsvle WD #3	.00 MT		

15.002-1-47.12	148 Willard Rd			15.002-1-47.12		*****
Haley Daniel N	210 1 Family Res - WTRFNT		Basic Star 41854	0	0	28,500
Haley Laurie B	Massena 1 405801	15,500	COUNTY TAXABLE VALUE	145,000		
148 Willard Rd	FRNT 157.00 DPTH	145,000	TOWN TAXABLE VALUE	145,000		
Massena, NY 13662-3475	ACRES 4.50		SCHOOL TAXABLE VALUE	116,500		
	EAST-0325927 NRTH-1787717		FD022 Louisville Fire Prot	145,000 TO M		
	DEED BOOK 2009 PG-12203		WD032 E Lsvle WD #3	.00 MT		
	FULL MARKET VALUE	149,485				

15.002-1-47.13	142 Willard Rd			15.002-1-47.13		*****
Buffham Jeremy J	210 1 Family Res - WTRFNT		Basic Star 41854	0	0	28,500
Buffham Nicole L	Massena 1 405801	20,400	COUNTY TAXABLE VALUE	75,000		
142 Willard Rd	FRNT 288.00 DPTH 1182.00	75,000	TOWN TAXABLE VALUE	75,000		
Massena, NY 13662-3475	ACRES 7.70 BANK8888869		SCHOOL TAXABLE VALUE	46,500		
	EAST-0325794 NRTH-1787612		FD022 Louisville Fire Prot	75,000 TO M		
	DEED BOOK 2009 PG-17466		WD032 E Lsvle WD #3	.00 MT		
	FULL MARKET VALUE	77,320				

15.002-1-48	Willard Rd			15.002-1-48		*****
Krajc Peter	311 Res vac land - WTRFNT		COUNTY TAXABLE VALUE	17,500		
2217 N Halifax Ave	Massena 1 405801	17,500	TOWN TAXABLE VALUE	17,500		
Daytona Beach, FL 32118-3349	FRNT 210.00 DPTH 800.00	17,500	SCHOOL TAXABLE VALUE	17,500		
	ACRES 3.70		FD022 Louisville Fire Prot	17,500 TO M		
	EAST-0325383 NRTH-1787448		WD032 E Lsvle WD #3	.00 MT		
	DEED BOOK 2009 PG-8942					
	FULL MARKET VALUE	18,041				

15.002-2-3	Wallace Rd			15.002-2-3		*****
Beaulieu Dale	322 Rural vac>10		COUNTY TAXABLE VALUE	29,000		1- 10-10
Beaulieu Patricia	Massena 1 405801	29,000	TOWN TAXABLE VALUE	29,000		
1150 County Route 36	ACRES 118.10	29,000	SCHOOL TAXABLE VALUE	29,000		
Norfolk, NY 13667	EAST-0335270 NRTH-1787730		AG002 Ag Dist #2	.00 MT		
	DEED BOOK 868 PG-109		FD022 Louisville Fire Prot	29,000 TO M		
	FULL MARKET VALUE	29,897	WD032 E Lsvle WD #3	.00 MT		

STATE OF NEW YORK
 COUNTY - St Lawrence
 TOWN - Louisville
 SWIS - 405289

2 0 1 3 T E N T A T I V E A S S E S S M E N T R O L L
 T A X A B L E SECTION OF THE ROLL - 1

PAGE 337
 VALUATION DATE-JUL 01, 2012
 TAXABLE STATUS DATE-MAR 01, 2013

TAX MAP NUMBER SEQUENCE
 UNIFORM PERCENT OF VALUE IS 097.00
 UNIFORM PERCENT OF VALUE IS 097.00

TAX MAP PARCEL NUMBER	PROPERTY LOCATION & CLASS	ASSESSMENT	EXEMPTION CODE-----	COUNTY-----	TOWN-----	SCHOOL
CURRENT OWNERS NAME	SCHOOL DISTRICT	LAND	TAX DESCRIPTION	TAXABLE VALUE		ACCOUNT NO.
CURRENT OWNERS ADDRESS	PARCEL SIZE/GRID COORD	TOTAL	SPECIAL DISTRICTS			

15.002-2-4.1	131 Wallace Rd			15.002-2-4.1	*****	*****
Doussa Una D	210 1 Family Res		Aged - All 41800	0	17,200	17,200
131 Wallace Rd	Massena 1 405801	15,300	Enhanced S 41834	0	0	0
Norfolk, NY 13667	FRNT 400.00 DPTH 400.00	34,400	COUNTY TAXABLE VALUE		17,200	17,200
	EAST-0335031 NRTH-1785892		TOWN TAXABLE VALUE		17,200	
	DEED BOOK 902 PG-916		SCHOOL TAXABLE VALUE		0	
	FULL MARKET VALUE	35,464	AG002 Ag Dist #2		.00 MT	
			FD022 Louisville Fire Prot		34,400 TO M	
			WD032 E Lsvle WD #3		.00 MT	

15.002-2-4.2	Wallace Rd			15.002-2-4.2	*****	*****
Meehan Daniel	322 Rural vac>10 - WTRFNT		COUNTY TAXABLE VALUE		23,400	1-22-5.1
Meehan Sherry	Massena 1 405801	23,400	TOWN TAXABLE VALUE		23,400	
Attn: Una Doussa	FRNT 410.00 DPTH	23,400	SCHOOL TAXABLE VALUE		23,400	
131 Wallace Rd	ACRES 91.90		AG002 Ag Dist #2		.00 MT	
Norfolk, NY 13667	EAST-0334100 NRTH-1786865		FD022 Louisville Fire Prot		23,400 TO M	
	DEED BOOK 1004 PG-195		WD032 E Lsvle WD #3		.00 MT	
	FULL MARKET VALUE	24,124				

15.002-2-6	43 Wallace Rd			15.002-2-6	*****	*****
Friess Joseph	240 Rural res		Enhanced S 41834	0	0	1-79-14
Friess Betty R	Massena 1 405801	28,700	COUNTY TAXABLE VALUE		78,200	60,140
43 Wallace Rd	FRNT 1400.00 DPTH	78,200	TOWN TAXABLE VALUE		78,200	
Norfolk, NY 13667	ACRES 58.40		SCHOOL TAXABLE VALUE		18,060	
	EAST-0333559 NRTH-1785957		AG002 Ag Dist #2		.00 MT	
	DEED BOOK 960 PG-00337		FD022 Louisville Fire Prot		78,200 TO M	
	FULL MARKET VALUE	80,619	WD032 E Lsvle WD #3		.00 MT	

15.002-2-9.1	39 Wallace Rd			15.002-2-9.1	*****	*****
Siddon Jerry E	240 Rural res		Basic Star 41854	0	0	1-10-15
Siddon Barbara J	Massena 1 405801	17,200	COUNTY TAXABLE VALUE		91,300	28,500
39 Wallace Rd	ACRES 9.70	91,300	TOWN TAXABLE VALUE		91,300	
Norfolk, NY 13667	EAST-0333160 NRTH-1784985		SCHOOL TAXABLE VALUE		62,800	
	DEED BOOK 979 PG-927		AG002 Ag Dist #2		.00 MT	
	FULL MARKET VALUE	94,124	FD022 Louisville Fire Prot		91,300 TO M	
			WD032 E Lsvle WD #3		.00 MT	

15.002-2-9.2	Off Wallace Rd			15.002-2-9.2	*****	*****
Harvey Robert	311 Res vac land - WTRFNT		COUNTY TAXABLE VALUE		20,000	
Harvey Donna	Massena 1 405801	20,000	TOWN TAXABLE VALUE		20,000	
364 Tiernan Ridge Rd	ACRES 68.80	20,000	SCHOOL TAXABLE VALUE		20,000	
Chase Mills, NY 13621	EAST-0332303 NRTH-1787189		AG002 Ag Dist #2		.00 MT	
	DEED BOOK 2001 PG-21784		FD022 Louisville Fire Prot		20,000 TO M	
	FULL MARKET VALUE	20,619	WD032 E Lsvle WD #3		.00 MT	

STATE OF NEW YORK
 COUNTY - St Lawrence
 TOWN - Louisville
 SWIS - 405289

2 0 1 3 T E N T A T I V E A S S E S S M E N T R O L L
 T A X A B L E SECTION OF THE ROLL - 1

PAGE 338
 VALUATION DATE-JUL 01, 2012
 TAXABLE STATUS DATE-MAR 01, 2013

TAX MAP NUMBER SEQUENCE
 UNIFORM PERCENT OF VALUE IS 097.00
 UNIFORM PERCENT OF VALUE IS 097.00

TAX MAP PARCEL NUMBER	PROPERTY LOCATION & CLASS	ASSESSMENT	EXEMPTION CODE-----	COUNTY-----	TOWN-----	SCHOOL
CURRENT OWNERS NAME	SCHOOL DISTRICT	LAND	TAX DESCRIPTION	TAXABLE VALUE		
CURRENT OWNERS ADDRESS	PARCEL SIZE/GRID COORD	TOTAL	SPECIAL DISTRICTS	ACCOUNT NO.		
***** 15.002-2-10 *****						
	31 Wallace Rd				1- 39- 5	
15.002-2-10	210 1 Family Res		Basic Star 41854	0	0	0 28,500
Montondo Tyler S	Massena 1 405801	15,000	COUNTY TAXABLE VALUE		61,200	
31 Wallace Rd	ACRES 2.60 BANK8888869	61,200	TOWN TAXABLE VALUE		61,200	
Norfolk, NY 13667	EAST-0332931 NRTH-1784768		SCHOOL TAXABLE VALUE		32,700	
	DEED BOOK 2008 PG-14124		AG002 Ag Dist #2		.00 MT	
	FULL MARKET VALUE	63,093	FD022 Louisville Fire Prot		61,200 TO M	
			WD032 E Lsvle WD #3		.00 MT	
***** 15.002-2-11 *****						
	1453 Cr 36				1- 40- 7	
15.002-2-11	210 1 Family Res		COUNTY TAXABLE VALUE		50,600	
Fregoe Patrick H	Massena 1 405801	32,100	TOWN TAXABLE VALUE		50,600	
1613 County Route 36	ACRES 73.90	50,600	SCHOOL TAXABLE VALUE		50,600	
Norfolk, NY 13667	EAST-0335183 NRTH-1784551		AG002 Ag Dist #2		.00 MT	
	DEED BOOK 975 PG-140		FD022 Louisville Fire Prot		50,600 TO M	
	FULL MARKET VALUE	52,165	WD032 E Lsvle WD #3		.00 MT	
***** 15.002-2-14 *****						
	Wallace Rd				1- 30- 6	
15.002-2-14	314 Rural vac<10		COUNTY TAXABLE VALUE		1,800	
Fregoe Patrick H	Massena 1 405801	1,800	TOWN TAXABLE VALUE		1,800	
Fregoe Arlene C	ACRES 5.20	1,800	SCHOOL TAXABLE VALUE		1,800	
1613 County Route 36	EAST-0333537 NRTH-1783989		AG002 Ag Dist #2		.00 MT	
Norfolk, NY 13667	DEED BOOK 1042 PG-00986		FD022 Louisville Fire Prot		1,800 TO M	
	FULL MARKET VALUE	1,856	WD032 E Lsvle WD #3		.00 MT	
***** 15.002-2-15.1 *****						
	1347 Cr 36				1- 35-10	
15.002-2-15.1	312 Vac w/imprv		COUNTY TAXABLE VALUE		64,600	
Harvey Robert J	Massena 1 405801	47,900	TOWN TAXABLE VALUE		64,600	
364 Tiernan Ridge Rd	FRNT 600.00 DPTH	64,600	SCHOOL TAXABLE VALUE		64,600	
Chase Mills, NY 13621	ACRES 136.20		AG002 Ag Dist #2		.00 MT	
	EAST-0331719 NRTH-1785373		FD022 Louisville Fire Prot		64,600 TO M	
	DEED BOOK 1081 PG-809		WD032 E Lsvle WD #3		.00 MT	
	FULL MARKET VALUE	66,598				
***** 15.002-2-16 *****						
	Cr 36				1- 40- 8	
15.002-2-16	322 Rural vac>10		COUNTY TAXABLE VALUE		12,700	
Harvey Robert John	Massena 1 405801	12,700	TOWN TAXABLE VALUE		12,700	
364 Tiernan Ridge Rd	ACRES 41.40	12,700	SCHOOL TAXABLE VALUE		12,700	
Chase Mills, NY 13621	EAST-0330766 NRTH-1784660		AG002 Ag Dist #2		.00 MT	
	DEED BOOK 1029 PG-840		FD022 Louisville Fire Prot		12,700 TO M	
	FULL MARKET VALUE	13,093	WD032 E Lsvle WD #3		.00 MT	

STATE OF NEW YORK
 COUNTY - St Lawrence
 TOWN - Louisville
 SWIS - 405289

2 0 1 3 T E N T A T I V E A S S E S S M E N T R O L L
 T A X A B L E SECTION OF THE ROLL - 1

PAGE 339
 VALUATION DATE-JUL 01, 2012
 TAXABLE STATUS DATE-MAR 01, 2013

TAX MAP NUMBER SEQUENCE
 UNIFORM PERCENT OF VALUE IS 097.00
 UNIFORM PERCENT OF VALUE IS 097.00

TAX MAP PARCEL NUMBER	PROPERTY LOCATION & CLASS	ASSESSMENT	EXEMPTION CODE-----	COUNTY-----	TOWN-----	SCHOOL
CURRENT OWNERS NAME	SCHOOL DISTRICT	LAND	TAX DESCRIPTION	TAXABLE VALUE		
CURRENT OWNERS ADDRESS	PARCEL SIZE/GRID COORD	TOTAL	SPECIAL DISTRICTS			ACCOUNT NO.
***** 15.002-2-17 *****						
1247 Cr 36						1- 80-12
15.002-2-17	240 Rural res		Enhanced S 41834	0	0	0 55,300
Wilson Allan G	Massena 1 405801	26,300	COUNTY TAXABLE VALUE		55,300	
Wilson Melinda	ACRES 47.10	55,300	TOWN TAXABLE VALUE		55,300	
1247 County Route 36	EAST-0330290 NRTH-1784292		SCHOOL TAXABLE VALUE		0	
Norfolk, NY 13667	DEED BOOK 769 PG-595		AG002 Ag Dist #2		.00 MT	
	FULL MARKET VALUE	57,010	FD022 Louisville Fire Prot		55,300 TO M	
			WD032 E Lsvle WD #3		.00 MT	
***** 15.002-2-18 *****						
132 Wallace Rd						1- 63-14.2
15.002-2-18	270 Mfg housing		Basic Star 41854	0	0	0 28,500
Vallance Donald	Massena 1 405801	12,600	COUNTY TAXABLE VALUE		51,800	
PO Box 38	FRNT 150.00 DPTH 300.00	51,800	TOWN TAXABLE VALUE		51,800	
Chase Mills, NY 13621-0038	EAST-0335443 NRTH-1785719		SCHOOL TAXABLE VALUE		23,300	
	DEED BOOK 1073 PG-746		AG002 Ag Dist #2		.00 MT	
	FULL MARKET VALUE	53,402	FD022 Louisville Fire Prot		51,800 TO M	
			WD032 E Lsvle WD #3		.00 MT	
***** 15.002-2-19 *****						
Off Wallace Rd						
15.002-2-19	105 Vac farmland - WTRFNT		COUNTY TAXABLE VALUE		16,700	
Harvey Robert J	Massena 1 405801	16,700	TOWN TAXABLE VALUE		16,700	
364 Tiernan Ridge Rd	15000 L/C	16,700	SCHOOL TAXABLE VALUE		16,700	
Chase Mills, NY 13621	ACRES 60.20		AG002 Ag Dist #2		.00 MT	
	EAST-0334857 NRTH-1789971		FD022 Louisville Fire Prot		16,700 TO M	
	DEED BOOK 2002 PG-20383		WD032 E Lsvle WD #3		.00 MT	
	FULL MARKET VALUE	17,216				
***** 15.002-2-20 *****						
92 Patterson Rd						1- 34- 1.5
15.002-2-20	312 Vac w/imprv - WTRFNT		COUNTY TAXABLE VALUE		26,000	
Dowdle Patrick J	Massena 1 405801	20,000	TOWN TAXABLE VALUE		26,000	
Dowdle Carolyn A	FRNT 400.00 DPTH	26,000	SCHOOL TAXABLE VALUE		26,000	
489 State Highway 11C	ACRES 2.30 BANK8888830		FD022 Louisville Fire Prot		26,000 TO M	
Winthrop, NY 13697-3239	EAST-0336229 NRTH-1791129		WD032 E Lsvle WD #3		.00 MT	
	DEED BOOK 2011 PG-16012					
	FULL MARKET VALUE	26,804				
***** 15.002-2-21 *****						
183 Wallace Rd						
15.002-2-21	270 Mfg housing		Basic Star 41854	0	0	0 28,500
Joubert John & Etal	Massena 1 405801	11,300	COUNTY TAXABLE VALUE		61,300	
183 Wallace Rd	FRNT 150.00 DPTH 275.00	61,300	TOWN TAXABLE VALUE		61,300	
Norfolk, NY 13667	EAST-0336379 NRTH-1785978		SCHOOL TAXABLE VALUE		32,800	
	DEED BOOK 1105 PG-523		AG002 Ag Dist #2		.00 MT	
	FULL MARKET VALUE	63,196	FD022 Louisville Fire Prot		61,300 TO M	
			WD032 E Lsvle WD #3		.00 MT	

STATE OF NEW YORK
 COUNTY - St Lawrence
 TOWN - Louisville
 SWIS - 405289

2 0 1 3 T E N T A T I V E A S S E S S M E N T R O L L
 T A X A B L E SECTION OF THE ROLL - 1

PAGE 340
 VALUATION DATE-JUL 01, 2012
 TAXABLE STATUS DATE-MAR 01, 2013

TAX MAP NUMBER SEQUENCE
 UNIFORM PERCENT OF VALUE IS 097.00
 UNIFORM PERCENT OF VALUE IS 097.00

TAX MAP PARCEL NUMBER	PROPERTY LOCATION & CLASS	ASSESSMENT	EXEMPTION CODE-----	COUNTY-----	TOWN-----	SCHOOL
CURRENT OWNERS NAME	SCHOOL DISTRICT	LAND	TAX DESCRIPTION	TAXABLE VALUE		
CURRENT OWNERS ADDRESS	PARCEL SIZE/GRID COORD	TOTAL	SPECIAL DISTRICTS			ACCOUNT NO.
***** 15.002-2-22 *****						
15.002-2-22	182 Wallace Rd					
Monica Michelle L	270 Mfg housing		Basic Star 41854	0	0	26,700
PO Box 123	Massena 1 405801	10,600	COUNTY TAXABLE VALUE		26,700	
Saint Regis Falls, NY	FRNT 150.00 DPTH 170.00	26,700	TOWN TAXABLE VALUE		26,700	
12980-0123	EAST-0336103 NRTH-1785877		SCHOOL TAXABLE VALUE		0	
	DEED BOOK 2010 PG-475		AG002 Ag Dist #2		.00 MT	
	FULL MARKET VALUE	27,526	FD022 Louisville Fire Prot		26,700 TO M	
			WD032 E Lsvle WD #3		.00 MT	
***** 15.002-2-23 *****						
15.002-2-23	184 Wallace Rd					1- 63-14.15
Love William J	270 Mfg housing		Enhanced S 41834	0	0	28,400
184 Wallace Rd	Massena 1 405801	14,300	COUNTY TAXABLE VALUE		28,400	
Norfolk, NY 13667	ACRES 1.80	28,400	TOWN TAXABLE VALUE		28,400	
	EAST-0336076 NRTH-1785654		SCHOOL TAXABLE VALUE		0	
	DEED BOOK 951 PG-00791		AG002 Ag Dist #2		.00 MT	
	FULL MARKET VALUE	29,278	FD022 Louisville Fire Prot		28,400 TO M	
			WD032 E Lsvle WD #3		.00 MT	
***** 15.002-2-24.1 *****						
15.002-2-24.1	Wallace Rd					
Saumier Theresa E (LU)	311 Res vac land		COUNTY TAXABLE VALUE		3,900	
1491 County Route 36	Massena 1 405801	3,900	TOWN TAXABLE VALUE		3,900	
Norfolk, NY 13667	FRNT 600.00 DPTH	3,900	SCHOOL TAXABLE VALUE		3,900	
	ACRES 8.70		AG002 Ag Dist #2		.00 MT	
	EAST-0335757 NRTH-1785821		FD022 Louisville Fire Prot		3,900 TO M	
	DEED BOOK 2003 PG-606		WD032 E Lsvle WD #3		.00 MT	
	FULL MARKET VALUE	4,021				
***** 15.002-2-24.2 *****						
15.002-2-24.2	Wallace Rd					
Saumier Lucien W	314 Rural vac<10		COUNTY TAXABLE VALUE		3,700	
Saumier Rita J	Massena 1 405801	3,700	TOWN TAXABLE VALUE		3,700	
1481 County Route 36	FRNT 80.00 DPTH	3,700	SCHOOL TAXABLE VALUE		3,700	
Norfolk, NY 13667-3273	ACRES 8.20		AG002 Ag Dist #2		.00 MT	
	EAST-0336033 NRTH-1785152		FD022 Louisville Fire Prot		3,700 TO M	
	DEED BOOK 2013 PG-2703		WD032 E Lsvle WD #3		.00 MT	
	FULL MARKET VALUE	3,814				
PRIOR OWNER ON 3/01/2013						
Saumier Lucien W						
***** 15.002-2-25 *****						
15.002-2-25	196 Wallace Rd					1- 39-13
Fleury Edward F	270 Mfg housing		Basic Star 41854	0	0	28,500
196 Wallace Rd	Massena 1 405801	14,300	COUNTY TAXABLE VALUE		31,300	
Norfolk, NY 13667	ACRES 1.80	31,300	TOWN TAXABLE VALUE		31,300	
	EAST-0336292 NRTH-1785438		SCHOOL TAXABLE VALUE		2,800	
	DEED BOOK 1103 PG-808		AG002 Ag Dist #2		.00 MT	
	FULL MARKET VALUE	32,268	FD022 Louisville Fire Prot		31,300 TO M	
			WD032 E Lsvle WD #3		.00 MT	

STATE OF NEW YORK
 COUNTY - St Lawrence
 TOWN - Louisville
 SWIS - 405289

2 0 1 3 T E N T A T I V E A S S E S S M E N T R O L L
 T A X A B L E SECTION OF THE ROLL - 1

PAGE 341
 VALUATION DATE-JUL 01, 2012
 TAXABLE STATUS DATE-MAR 01, 2013

TAX MAP NUMBER SEQUENCE
 UNIFORM PERCENT OF VALUE IS 097.00
 UNIFORM PERCENT OF VALUE IS 097.00

TAX MAP PARCEL NUMBER	PROPERTY LOCATION & CLASS	ASSESSMENT	EXEMPTION CODE-----	COUNTY-----	TOWN-----	SCHOOL
CURRENT OWNERS NAME	SCHOOL DISTRICT	LAND	TAX DESCRIPTION	TAXABLE VALUE		
CURRENT OWNERS ADDRESS	PARCEL SIZE/GRID COORD	TOTAL	SPECIAL DISTRICTS			ACCOUNT NO.

15.002-2-26	204 Wallace Rd			15.002-2-26		*****
Bessy Sherry	270 Mfg housing		Basic Star 41854	0	0	1- 63-14.13
204 Wallace Rd	Massena 1 405801	15,200	COUNTY TAXABLE VALUE	48,600		28,500
Norfolk, NY 13667-3277	ACRES 3.50	48,600	TOWN TAXABLE VALUE	48,600		
	EAST-0336379 NRTH-1785157		SCHOOL TAXABLE VALUE	20,100		
	DEED BOOK 2010 PG-11411		AG002 Ag Dist #2	.00 MT		
	FULL MARKET VALUE	50,103	FD022 Louisville Fire Prot	48,600 TO M		
			WD032 E Lsvle WD #3	.00 MT		

15.002-2-28	Cr 36			15.002-2-28		*****
Fregoe Patrick H	322 Rural vac>10		COUNTY TAXABLE VALUE	15,500		
Fregoe Matthew D	Massena 1 405801	15,500	TOWN TAXABLE VALUE	15,500		
1613 County Route 36	FRNT 262.00 DPTH	15,500	SCHOOL TAXABLE VALUE	15,500		
Norfolk, NY 13617-3271	ACRES 13.80		AG002 Ag Dist #2	.00 MT		
	EAST-0332217 NRTH-1783903		FD022 Louisville Fire Prot	15,500 TO M		
	DEED BOOK 2009 PG-6805		WD032 E Lsvle WD #3	.00 MT		
	FULL MARKET VALUE	15,979				

15.002-2-29	Paterson Rd			15.002-2-29		*****
Dowdle Patrick J	322 Rural vac>10 - WTRFNT		COUNTY TAXABLE VALUE	16,200		
Dowdle Carolyn A	Massena 1 405801	16,200	TOWN TAXABLE VALUE	16,200		
489 State Highway 11C	FRNT 236.00 DPTH	16,200	SCHOOL TAXABLE VALUE	16,200		
Winthrop, NY 13697-3239	ACRES 11.40		FD022 Louisville Fire Prot	16,200 TO M		
	EAST-0336331 NRTH-1791491		WD032 E Lsvle WD #3	.00 MT		
	DEED BOOK 2011 PG-16012					
	FULL MARKET VALUE	16,701				

15.002-3-3.11	766 Cr 39			15.002-3-3.11		*****
Yadow Gary	240 Rural res - WTRFNT		Basic Star 41854	0	0	1- 81-15.1
766 County Route 39	Massena 1 405801	46,500	COUNTY TAXABLE VALUE	78,400		28,500
Massena, NY 13662-3460	ACRES 130.90	78,400	TOWN TAXABLE VALUE	78,400		
	EAST-0325455 NRTH-1785175		SCHOOL TAXABLE VALUE	49,900		
	DEED BOOK 2010 PG-8625		AG002 Ag Dist #2	.00 MT		
	FULL MARKET VALUE	80,825	FD022 Louisville Fire Prot	78,400 TO M		
			WD032 E Lsvle WD #3	.00 MT		

15.002-5-2.1	Patterson Rd			15.002-5-2.1		*****
Seaway Timber Harvesting Inc	322 Rural vac>10		COUNTY TAXABLE VALUE	7,500		
15121 State Highway 37	Massena 1 405801	7,500	TOWN TAXABLE VALUE	7,500		
Massena, NY 13662	FRNT 370.00 DPTH	7,500	SCHOOL TAXABLE VALUE	7,500		
	ACRES 17.10		FD022 Louisville Fire Prot	7,500 TO M		
	EAST-0335513 NRTH-1791310		WD032 E Lsvle WD #3	.00 MT		
	DEED BOOK 2002 PG-2080					
	FULL MARKET VALUE	7,732				

STATE OF NEW YORK
 COUNTY - St Lawrence
 TOWN - Louisville
 SWIS - 405289

2 0 1 3 T E N T A T I V E A S S E S S M E N T R O L L
 T A X A B L E SECTION OF THE ROLL - 1

PAGE 342
 VALUATION DATE-JUL 01, 2012
 TAXABLE STATUS DATE-MAR 01, 2013

TAX MAP NUMBER SEQUENCE
 UNIFORM PERCENT OF VALUE IS 097.00
 UNIFORM PERCENT OF VALUE IS 097.00

TAX MAP PARCEL NUMBER	PROPERTY LOCATION & CLASS	ASSESSMENT	EXEMPTION CODE-----	COUNTY-----	TOWN-----	SCHOOL
CURRENT OWNERS NAME	SCHOOL DISTRICT	LAND	TAX DESCRIPTION	TAXABLE VALUE		
CURRENT OWNERS ADDRESS	PARCEL SIZE/GRID COORD	TOTAL	SPECIAL DISTRICTS	ACCOUNT NO.		
***** 15.002-5-3 *****						
15.002-5-3	Patterson Rd			COUNTY	TAXABLE VALUE	4,500
Grant Carl R Jr	323 Vacant rural			TOWN	TAXABLE VALUE	4,500
80 Patterson Rd	Massena 1 405801	4,500		SCHOOL	TAXABLE VALUE	4,500
Massena, NY 13662	FRNT 100.00 DPTH	4,500		FD022 Louisville Fire Prot		4,500 TO M
	ACRES 8.60			WD032 E Lsvle WD #3		.00 MT
	EAST-0335609 NRTH-1791883					
	DEED BOOK 2001 PG-14055					
	FULL MARKET VALUE	4,639				
***** 15.002-6-1 *****						
15.002-6-1	Off Sh 37			COUNTY	TAXABLE VALUE	13,800
LaShomb William J	314 Rural vac<10 - WTRFNT			TOWN	TAXABLE VALUE	13,800
LaShomb Christina M	Massena 1 405801	13,800		SCHOOL	TAXABLE VALUE	13,800
111 Willard Rd	FRNT 310.00 DPTH	13,800		FD022 Louisville Fire Prot		13,800 TO M
Massena, NY 13662-3475	ACRES 4.90			WD032 E Lsvle WD #3		.00 MT
	EAST-0334366 NRTH-1790351					
	DEED BOOK 2011 PG-17169					
	FULL MARKET VALUE	14,227				

STATE OF NEW YORK
 COUNTY - St Lawrence
 TOWN - Louisville
 SWIS - 405289

2 0 1 3 T E N T A T I V E A S S E S S M E N T R O L L
 T A X A B L E SECTION OF THE ROLL - 1
 M A P S E C T I O N - 015
 S U B - S E C T I O N - 002
 UNIFORM PERCENT OF VALUE IS 097.00

PAGE 343
 VALUATION DATE-JUL 01, 2012
 TAXABLE STATUS DATE-MAR 01, 2013
 RPS150/V04/L015
 CURRENT DATE 4/22/2013

*** S P E C I A L D I S T R I C T S U M M A R Y ***

CODE	DISTRICT NAME	TOTAL PARCELS	EXTENSION TYPE	EXTENSION VALUE	AD VALOREM VALUE	EXEMPT AMOUNT	TAXABLE VALUE
AG002	Ag Dist #2	36	MOVTAX				
FD022	Louisville Fir	87	TOTAL M		4913,600		4913,600
WD032	E Lsvle WD #3	87	MOVTAX				

*** S C H O O L D I S T R I C T S U M M A R Y ***

CODE	DISTRICT NAME	TOTAL PARCELS	ASSESSED LAND	ASSESSED TOTAL	EXEMPT AMOUNT	TOTAL TAXABLE	STAR AMOUNT	STAR TAXABLE
405801	Massena 1	87	1431,400	4913,600	22,900	4890,700	1570,350	3320,350
	S U B - T O T A L	87	1431,400	4913,600	22,900	4890,700	1570,350	3320,350
	T O T A L	87	1431,400	4913,600	22,900	4890,700	1570,350	3320,350

*** S Y S T E M C O D E S S U M M A R Y ***

NO SYSTEM EXEMPTIONS AT THIS LEVEL

*** E X E M P T I O N S U M M A R Y ***

CODE	DESCRIPTION	TOTAL PARCELS	COUNTY	TOWN	SCHOOL
41111	Vet Pro Ra	1	35,706	35,706	
41121	Vet - Wart	1	5,955	5,955	
41131	Vet - Comb	3	49,425	49,425	
41141	Vet - Disa	1	17,850	17,850	
41161	CW_15_VET/	2	22,005	22,005	
41690	RPTL466_f	2	5,700	5,700	5,700
41800	Aged - All	1	17,200	17,200	17,200
41834	Enhanced S	12			611,850
41854	Basic Star	34			958,500
	T O T A L	57	153,841	153,841	1593,250

STATE OF NEW YORK
COUNTY - St Lawrence
TOWN - Louisville
SWIS - 405289

2 0 1 3 T E N T A T I V E A S S E S S M E N T R O L L
T A X A B L E SECTION OF THE ROLL - 1
M A P S E C T I O N - 015
S U B - S E C T I O N - 002
UNIFORM PERCENT OF VALUE IS 097.00

PAGE 344
VALUATION DATE-JUL 01, 2012
TAXABLE STATUS DATE-MAR 01, 2013
RPS150/V04/L015
CURRENT DATE 4/22/2013

*** G R A N D T O T A L S ***

ROLL SEC	DESCRIPTION	TOTAL PARCELS	ASSESSED LAND	ASSESSED TOTAL	TAXABLE COUNTY	TAXABLE TOWN	TAXABLE SCHOOL	STAR TAXABLE
1	TAXABLE	87	1431,400	4913,600	4759,759	4759,759	4890,700	3320,350

STATE OF NEW YORK
 COUNTY - St Lawrence
 TOWN - Louisville
 SWIS - 405289

2 0 1 3 T E N T A T I V E A S S E S S M E N T R O L L
 T A X A B L E SECTION OF THE ROLL - 1

PAGE 345
 VALUATION DATE-JUL 01, 2012
 TAXABLE STATUS DATE-MAR 01, 2013

TAX MAP NUMBER SEQUENCE
 UNIFORM PERCENT OF VALUE IS 097.00
 UNIFORM PERCENT OF VALUE IS 097.00

TAX MAP PARCEL NUMBER	PROPERTY LOCATION & CLASS	ASSESSMENT	EXEMPTION CODE-----	COUNTY-----	TOWN-----	SCHOOL
CURRENT OWNERS NAME	SCHOOL DISTRICT	LAND	TAX DESCRIPTION	TAXABLE VALUE		
CURRENT OWNERS ADDRESS	PARCEL SIZE/GRID COORD	TOTAL	SPECIAL DISTRICTS			ACCOUNT NO.

15.003-1-1	6027,6037 Cr 14			15.003-1-1		*****
Dow Jason M	240 Rural res		Basic Star 41854	0	0	1- 58- 8
Dow Jaylene	Madrid-Waddingt 405601	11,500	COUNTY TAXABLE VALUE	76,700		28,500
6027 County Route 14	ACRES 22.00 BANK8888830	76,700	TOWN TAXABLE VALUE	76,700		
Chase Mills, NY 13621-3140	EAST-0313981 NRTH-1783773		SCHOOL TAXABLE VALUE	48,200		
	DEED BOOK 2010 PG-2283		FD022 Louisville Fire Prot	76,700 TO M		
	FULL MARKET VALUE	79,072				

15.003-1-3	6014 Cr 14			15.003-1-3		*****
Tredo Linda Lea	210 1 Family Res - WTRFNT		Enhanced S 41834	0	0	1- 74- 1
6014 County Route 14	Madrid-Waddingt 405601	14,500	COUNTY TAXABLE VALUE	75,000		60,140
Chase Mills, NY 13621	ACRES 2.70	75,000	TOWN TAXABLE VALUE	75,000		
	EAST-0314717 NRTH-1783816		SCHOOL TAXABLE VALUE	14,860		
	DEED BOOK 1029 PG-564		FD022 Louisville Fire Prot	75,000 TO M		
	FULL MARKET VALUE	77,320				

15.003-1-4	6012 Cr 14			15.003-1-4		*****
Kinney Lindon O	210 1 Family Res - WTRFNT		COUNTY TAXABLE VALUE	34,200		1- 80- 7
Kinney Nancy L	Madrid-Waddingt 405601	8,300	TOWN TAXABLE VALUE	34,200		
6008 County Route 14	FRNT 75.00 DPTH 427.00	34,200	SCHOOL TAXABLE VALUE	34,200		
Chase Mills, NY 13621	EAST-0314728 NRTH-1783570		FD022 Louisville Fire Prot	34,200 TO M		
	DEED BOOK 2001 PG-19125					
	FULL MARKET VALUE	35,258				

15.003-1-5.1	6001, 6005 Cr 14			15.003-1-5.1		*****
Day Ryan K	210 1 Family Res		Basic Star 41854	0	0	1- 75-11
Braman Jessica L	Madrid-Waddingt 405601	13,900	COUNTY TAXABLE VALUE	52,000		28,500
6005 County Route 14	FRNT 225.00 DPTH 150.00	52,000	TOWN TAXABLE VALUE	52,000		
Chase Mills, NY 13621-3127	BANK8888209		SCHOOL TAXABLE VALUE	23,500		
	EAST-0314371 NRTH-1783371		FD022 Louisville Fire Prot	52,000 TO M		
	DEED BOOK 2012 PG-13621					
	FULL MARKET VALUE	53,608				

15.003-1-6.1	6000 Cr 14			15.003-1-6.1		*****
Romaniello Denise	210 1 Family Res - WTRFNT		Basic Star 41854	0	0	1- 72- 9
Romaniello Rose Marie	Madrid-Waddingt 405601	18,400	COUNTY TAXABLE VALUE	100,000		28,500
6000 County Route 14	FRNT 860.00 DPTH 450.00	100,000	TOWN TAXABLE VALUE	100,000		
Chase Mills, NY 13621	ACRES 8.00 BANK8888869		SCHOOL TAXABLE VALUE	71,500		
	EAST-0314661 NRTH-1783055		FD022 Louisville Fire Prot	100,000 TO M		
	DEED BOOK 2005 PG-13782					
	FULL MARKET VALUE	103,093				

STATE OF NEW YORK
 COUNTY - St Lawrence
 TOWN - Louisville
 SWIS - 405289

2 0 1 3 T E N T A T I V E A S S E S S M E N T R O L L
 T A X A B L E SECTION OF THE ROLL - 1

PAGE 346
 VALUATION DATE-JUL 01, 2012
 TAXABLE STATUS DATE-MAR 01, 2013

TAX MAP NUMBER SEQUENCE
 UNIFORM PERCENT OF VALUE IS 097.00
 UNIFORM PERCENT OF VALUE IS 097.00

TAX MAP PARCEL NUMBER	PROPERTY LOCATION & CLASS	ASSESSMENT	EXEMPTION CODE-----	COUNTY-----	TOWN-----	SCHOOL
CURRENT OWNERS NAME	SCHOOL DISTRICT	LAND	TAX DESCRIPTION	TAXABLE VALUE		
CURRENT OWNERS ADDRESS	PARCEL SIZE/GRID COORD	TOTAL	SPECIAL DISTRICTS	ACCOUNT NO.		
***** 15.003-1-8 *****						
6006 Cr 14	210 1 Family Res - WTRFNT		Vet - Comb 41131	0	7,750	1- 72- 3.1
15.003-1-8	Madrid-Waddingt 405601	9,200	Enhanced S 41834	0	0	31,000
Newvine Dean J	FRNT 85.00 DPTH 427.00	31,000	COUNTY TAXABLE VALUE		23,250	
6006 County Route 14	EAST-0314707 NRTH-1783432		TOWN TAXABLE VALUE		23,250	
Chase Mills, NY 13621	DEED BOOK 983 PG-377		SCHOOL TAXABLE VALUE		0	
	FULL MARKET VALUE	31,959	FD022 Louisville Fire Prot		31,000 TO M	
***** 15.003-1-9 *****						
5966 Cr 14	210 1 Family Res - WTRFNT		Basic Star 41854	0	0	1- 78- 9
15.003-1-9	Madrid-Waddingt 405601	10,500	COUNTY TAXABLE VALUE		82,500	28,500
Stevens Eric B	ACRES 1.10 BANK8888830	82,500	TOWN TAXABLE VALUE		82,500	
5966 County Route 14	EAST-0314742 NRTH-1782465		SCHOOL TAXABLE VALUE		54,000	
Chase Mills, NY 13621	DEED BOOK 2007 PG-14818		FD022 Louisville Fire Prot		82,500 TO M	
	FULL MARKET VALUE	85,052				
***** 15.003-1-10.1 *****						
5868 Cr 14	210 1 Family Res		COUNTY TAXABLE VALUE		65,100	1- 59- 11
15.003-1-10.1	Madrid-Waddingt 405601	9,400	TOWN TAXABLE VALUE		65,100	
Bishop Jeffrey	FRNT 303.00 DPTH	65,100	SCHOOL TAXABLE VALUE		65,100	
Tredo Vanessa	ACRES 3.20 BANK8888289		FD022 Louisville Fire Prot		65,100 TO M	
5868 County Route 14	EAST-0314717 NRTH-1779968					
Chase Mills, NY 13621-3102	DEED BOOK 2012 PG-20716					
	FULL MARKET VALUE	67,113				
***** 15.003-1-12 *****						
5784 Cr 14	210 1 Family Res		Enhanced S 41834	0	0	1- 72- 13
15.003-1-12	Madrid-Waddingt 405601	9,400	COUNTY TAXABLE VALUE		49,800	49,800
Thompson Alan	FRNT 810.00 DPTH	49,800	TOWN TAXABLE VALUE		49,800	
Thompson Linda	ACRES 3.80		SCHOOL TAXABLE VALUE		0	
5784 County Route 14	EAST-0314609 NRTH-1777741		FD022 Louisville Fire Prot		49,800 TO M	
Chase Mills, NY 13621	DEED BOOK 935 PG-787					
	FULL MARKET VALUE	51,340				
***** 15.003-1-13 *****						
5720 Cr 14	210 1 Family Res		Basic Star 41854	0	0	1- 59- 15
15.003-1-13	Madrid-Waddingt 405601	7,800	COUNTY TAXABLE VALUE		87,900	28,500
Geiser Joseph	ACRES 1.50	87,900	TOWN TAXABLE VALUE		87,900	
Geiser Cindy	EAST-0313526 NRTH-1776638		SCHOOL TAXABLE VALUE		59,400	
171 Dartmouth Dr	DEED BOOK 1077 PG-919		FD022 Louisville Fire Prot		87,900 TO M	
Canfield, OH 44406-1213	FULL MARKET VALUE	90,619				

STATE OF NEW YORK
 COUNTY - St Lawrence
 TOWN - Louisville
 SWIS - 405289

2 0 1 3 T E N T A T I V E A S S E S S M E N T R O L L
 T A X A B L E SECTION OF THE ROLL - 1

PAGE 347
 VALUATION DATE-JUL 01, 2012
 TAXABLE STATUS DATE-MAR 01, 2013

TAX MAP NUMBER SEQUENCE
 UNIFORM PERCENT OF VALUE IS 097.00
 UNIFORM PERCENT OF VALUE IS 097.00

TAX MAP PARCEL NUMBER	PROPERTY LOCATION & CLASS	ASSESSMENT	EXEMPTION CODE-----	COUNTY-----	TOWN-----	SCHOOL
CURRENT OWNERS NAME	SCHOOL DISTRICT	LAND	TAX DESCRIPTION	TAXABLE VALUE		
CURRENT OWNERS ADDRESS	PARCEL SIZE/GRID COORD	TOTAL	SPECIAL DISTRICTS			ACCOUNT NO.

15.003-1-15	5737 Cr 14			15.003-1-15		*****
Gagne Ernest	311 Res vac land		COUNTY TAXABLE VALUE	6,200		1- 31- 7
Gagne Angeline	Madrid-Waddingt 405601	6,200	TOWN TAXABLE VALUE	6,200		
Attn: Lee T Brailsford	FRNT 166.00 DPTH 170.00	6,200	SCHOOL TAXABLE VALUE	6,200		
5765 County Route 14	EAST-0313591 NRTH-1777027		FD022 Louisville Fire Prot	6,200 TO M		
Chase Mills, NY 13621	DEED BOOK 949 PG-355					
	FULL MARKET VALUE	6,392				

15.003-1-16.2	Off CR 36			15.003-1-16.2		*****
Thompson Phillip	322 Rural vac>10 - WTRFNT		COUNTY TAXABLE VALUE	16,500		
Thompson Fahima	Madrid-Waddingt 405601	16,500	TOWN TAXABLE VALUE	16,500		
295 Wilmouth Hill Rd	FRNT 1580.00 DPTH	16,500	SCHOOL TAXABLE VALUE	16,500		
Cuttingsville, VT 05738-9590	ACRES 11.00		AG002 Ag Dist #2	.00 MT		
	EAST-0315627 NRTH-1777762		FD022 Louisville Fire Prot	16,500 TO M		
	DEED BOOK 2009 PG-18711					
	FULL MARKET VALUE	17,010				

15.003-1-16.3	CR 14			15.003-1-16.3		*****
JMT Property Associates LLC	330 Vacant comm		COUNTY TAXABLE VALUE	150,000		
1909 State Highway 420	Madrid-Waddingt 405601	150,000	TOWN TAXABLE VALUE	150,000		
Massena, NY 13662-3344	FRNT 2725.00 DPTH	150,000	SCHOOL TAXABLE VALUE	150,000		
	ACRES 373.90		AG002 Ag Dist #2	.00 MT		
	EAST-0312617 NRTH-1779124		FD022 Louisville Fire Prot	150,000 TO M		
	DEED BOOK 2010 PG-1459					
	FULL MARKET VALUE	154,639				

15.003-1-16.12	CR 14			15.003-1-16.12		*****
Bishop Jeffrey	314 Rural vac<10		COUNTY TAXABLE VALUE	2,000		
Tredo Vanessa	Madrid-Waddingt 405601	2,000	TOWN TAXABLE VALUE	2,000		
5868 County Route 14	FRNT 200.00 DPTH 223.00	2,000	SCHOOL TAXABLE VALUE	2,000		
Chase Mills, NY 13621-3102	BANK8888289		AG002 Ag Dist #2	.00 MT		
	EAST-0314641 NRTH-1779799		FD022 Louisville Fire Prot	2,000 TO M		
	DEED BOOK 2012 PG-20716					
	FULL MARKET VALUE	2,062				

15.003-1-16.111	5765,5860 Cr 14			15.003-1-16.111		*****
Brailsford Lee	112 Dairy farm - WTRFNT		Basic Star 41854	0	0	1- 80- 8.1
5765 County Route 14	Madrid-Waddingt 405601	29,700	Silo 42100	0	55,000	28,500
Chase Mills, NY 13621	ACRES 65.10 BANK8888111	93,900	COUNTY TAXABLE VALUE	38,900	55,000	55,000
	EAST-0314228 NRTH-1776691		TOWN TAXABLE VALUE	38,900		
	DEED BOOK 1100 PG-994		SCHOOL TAXABLE VALUE	10,400		
	FULL MARKET VALUE	96,804	AG002 Ag Dist #2	.00 MT		
			FD022 Louisville Fire Prot	38,900 TO M		
			55,000 EX			

STATE OF NEW YORK
 COUNTY - St Lawrence
 TOWN - Louisville
 SWIS - 405289

2 0 1 3 T E N T A T I V E A S S E S S M E N T R O L L
 T A X A B L E SECTION OF THE ROLL - 1

PAGE 348
 VALUATION DATE-JUL 01, 2012
 TAXABLE STATUS DATE-MAR 01, 2013

TAX MAP NUMBER SEQUENCE
 UNIFORM PERCENT OF VALUE IS 097.00
 UNIFORM PERCENT OF VALUE IS 097.00

TAX MAP PARCEL NUMBER	PROPERTY LOCATION & CLASS	ASSESSMENT	EXEMPTION CODE-----	COUNTY-----	TOWN-----	SCHOOL
CURRENT OWNERS NAME	SCHOOL DISTRICT	LAND	TAX DESCRIPTION	TAXABLE VALUE		
CURRENT OWNERS ADDRESS	PARCEL SIZE/GRID COORD	TOTAL	SPECIAL DISTRICTS	ACCOUNT NO.		
***** 15.003-1-16.112 *****						
	Off CR 14					
15.003-1-16.112	314 Rural vac<10 - WTRFNT		COUNTY TAXABLE VALUE	8,000		
Thompson Alan W	Madrid-Waddingt 405601	8,000	TOWN TAXABLE VALUE	8,000		
Thompson Linda	FRNT 669.00 DPTH	8,000	SCHOOL TAXABLE VALUE	8,000		
5785 County Route 14	ACRES 4.10		AG002 Ag Dist #2	.00 MT		
Chase Mills, NY 13621-3102	EAST-0314739 NRTH-1777526		FD022 Louisville Fire Prot	8,000 TO M		
	DEED BOOK 2012 PG-6749					
	FULL MARKET VALUE	8,247				
***** 15.003-1-16.113 *****						
	CR 14					
15.003-1-16.113	322 Rural vac>10 - WTRFNT		COUNTY TAXABLE VALUE	11,300		
Brailsford Lee	Madrid-Waddingt 405601	11,300	TOWN TAXABLE VALUE	11,300		
5765 County Route 14	FRNT 1450.00 DPTH	11,300	SCHOOL TAXABLE VALUE	11,300		
Chase Mills, NY 13621	ACRES 27.40		AG002 Ag Dist #2	.00 MT		
	EAST-0315000 NRTH-1778718		FD022 Louisville Fire Prot	11,300 TO M		
	FULL MARKET VALUE	11,649				
***** 15.003-1-18.1 *****						
	5873 Cr 14					
15.003-1-18.1	210 1 Family Res		Basic Star 41854	0	1- 60- 1	28,500
Samuel James E II	Madrid-Waddingt 405601	20,100	COUNTY TAXABLE VALUE	170,000	0	
Samuel Kathleen A	FRNT 681.00 DPTH	170,000	TOWN TAXABLE VALUE	170,000		
5873 County Route 14	ACRES 39.40		SCHOOL TAXABLE VALUE	141,500		
Chase Mills, NY 13621	EAST-0313635 NRTH-1779968		AG002 Ag Dist #2	.00 MT		
	DEED BOOK 2008 PG-20499		FD022 Louisville Fire Prot	170,000 TO M		
	FULL MARKET VALUE	175,258				
***** 15.003-1-19 *****						
	5893 Cr 14					
15.003-1-19	210 1 Family Res		Basic Star 41854	0	1- 81- 9	28,500
Sullivan Michael A	Madrid-Waddingt 405601	13,300	COUNTY TAXABLE VALUE	50,000	0	
6036 County Route 14	ACRES 11.10	50,000	TOWN TAXABLE VALUE	50,000		
Chase Mills, NY 13621	EAST-0314111 NRTH-1780746		SCHOOL TAXABLE VALUE	21,500		
	DEED BOOK 2013 PG-2538		FD022 Louisville Fire Prot	50,000 TO M		
PRIOR OWNER ON 3/01/2013	FULL MARKET VALUE	51,546				
Richards Chris A (LC)						
***** 15.003-1-20.1 *****						
	5948 Cr 14					
15.003-1-20.1	270 Mfg housing		COUNTY TAXABLE VALUE	51,100	1- 71- 9	
Sullivan Family Irrevoc Trust	Madrid-Waddingt 405601	32,000	TOWN TAXABLE VALUE	51,100		
1304 Tropic Ter	ACRES 145.50	51,100	SCHOOL TAXABLE VALUE	51,100		
N Ft Myers, FL 33903-5269	EAST-0313656 NRTH-1782043		AG002 Ag Dist #2	.00 MT		
	DEED BOOK 2006 PG-23275		FD022 Louisville Fire Prot	51,100 TO M		
	FULL MARKET VALUE	52,680				

STATE OF NEW YORK
 COUNTY - St Lawrence
 TOWN - Louisville
 SWIS - 405289

2 0 1 3 T E N T A T I V E A S S E S S M E N T R O L L
 T A X A B L E SECTION OF THE ROLL - 1

PAGE 349
 VALUATION DATE-JUL 01, 2012
 TAXABLE STATUS DATE-MAR 01, 2013

TAX MAP NUMBER SEQUENCE
 UNIFORM PERCENT OF VALUE IS 097.00
 UNIFORM PERCENT OF VALUE IS 097.00

TAX MAP PARCEL NUMBER	PROPERTY LOCATION & CLASS	ASSESSMENT	EXEMPTION CODE-----	COUNTY-----	TOWN-----	SCHOOL
CURRENT OWNERS NAME	SCHOOL DISTRICT	LAND	TAX DESCRIPTION	TAXABLE VALUE		
CURRENT OWNERS ADDRESS	PARCEL SIZE/GRID COORD	TOTAL	SPECIAL DISTRICTS			ACCOUNT NO.

15.003-1-21	5997 Cr 14			15.003-1-21		*****
Vallance Arnold Jr	312 Vac w/imprv		COUNTY TAXABLE VALUE	5,500		1- 33-15
41 Prospect Ave	Madrid-Waddingt 405601	4,900	TOWN TAXABLE VALUE	5,500		
Massena, NY 13662	FRNT 132.00 DPTH 200.00	5,500	SCHOOL TAXABLE VALUE	5,500		
	EAST-0314298 NRTH-1783180		FD022 Louisville Fire Prot	5,500 TO M		
	DEED BOOK 966 PG-218					
	FULL MARKET VALUE	5,670				

15.003-1-24	6008 Cr 14			15.003-1-24		*****
Kinney Lindon	210 1 Family Res - WTRFNT		Enhanced S 41834 0	0	0	1- 41-10
Kinney Nancy	Madrid-Waddingt 405601	8,300	COUNTY TAXABLE VALUE	60,300		60,140
6008 County Route 14	FRNT 75.00 DPTH 394.00	60,300	TOWN TAXABLE VALUE	60,300		
Chase Mills, NY 13621	EAST-0314701 NRTH-1783513		SCHOOL TAXABLE VALUE	160		
	DEED BOOK 745 PG-72		FD022 Louisville Fire Prot	60,300 TO M		
	FULL MARKET VALUE	62,165				

15.003-1-27.1	6017 Cr 14			15.003-1-27.1		*****
Martin Grant R	210 1 Family Res		Vet - Comb 41131 0	12,550	12,550	1- 71- 4
Martin Joanne	Madrid-Waddingt 405601	8,900	Basic Star 41854 0	0	0	28,500
6017 County Route 14	FRNT 465.00 DPTH 150.00	50,200	COUNTY TAXABLE VALUE	37,650		
Chase Mills, NY 13621	EAST-0314379 NRTH-1783750		TOWN TAXABLE VALUE	37,650		
	DEED BOOK 1081 PG-874		SCHOOL TAXABLE VALUE	21,700		
	FULL MARKET VALUE	51,753	FD022 Louisville Fire Prot	50,200 TO M		

15.003-1-28.1	Off Cr 14			15.003-1-28.1		*****
Debien Gerald J	322 Rural vac>10		COUNTY TAXABLE VALUE	10,000		
Debien Leo R	Madrid-Waddingt 405601	10,000	TOWN TAXABLE VALUE	10,000		
50 Westwood Dr	ACRES 34.70	10,000	SCHOOL TAXABLE VALUE	10,000		
Massena, NY 13662	EAST-0312600 NRTH-1783762		FD022 Louisville Fire Prot	10,000 TO M		
	DEED BOOK 1116 PG-1041					
	FULL MARKET VALUE	10,309				

15.003-2-1.1	Off Cr 36			15.003-2-1.1		*****
Cameron Robert J	910 Priv forest - WTRFNT		COUNTY TAXABLE VALUE	11,000		1- 6- 8
Cameron Joanne H	Massena 1 405801	11,000	TOWN TAXABLE VALUE	11,000		
664 County Route 36	ACRES 66.30	11,000	SCHOOL TAXABLE VALUE	11,000		
Chase Mills, NY 13621	EAST-0316644 NRTH-1783362		AG002 Ag Dist #2	.00 MT		
	DEED BOOK 2000 PG-21633		FD022 Louisville Fire Prot	11,000 TO M		
	FULL MARKET VALUE	11,340				

15.003-2-3	Cr 36			15.003-2-3		*****
LaBarge Eleanor	105 Vac farmland		COUNTY TAXABLE VALUE	50,000		1- 13- 3
Boyce Richard E	Massena 1 405801	50,000	TOWN TAXABLE VALUE	50,000		
755 County Route 39	ACRES 215.00	50,000	SCHOOL TAXABLE VALUE	50,000		
Massena, NY 13662-3460	EAST-0318723 NRTH-1781654		AG002 Ag Dist #2	.00 MT		
	DEED BOOK 2008 PG-14974		FD022 Louisville Fire Prot	50,000 TO M		
	FULL MARKET VALUE	51,546				

STATE OF NEW YORK
COUNTY - St Lawrence
TOWN - Louisville
SWIS - 405289

2 0 1 3 T E N T A T I V E A S S E S S M E N T R O L L
T A X A B L E SECTION OF THE ROLL - 1

PAGE 350
VALUATION DATE-JUL 01, 2012
TAXABLE STATUS DATE-MAR 01, 2013

TAX MAP NUMBER SEQUENCE
UNIFORM PERCENT OF VALUE IS 097.00
UNIFORM PERCENT OF VALUE IS 097.00

TAX MAP PARCEL NUMBER	PROPERTY LOCATION & CLASS	ASSESSMENT	EXEMPTION CODE-----	COUNTY-----	TOWN-----	SCHOOL
CURRENT OWNERS NAME	SCHOOL DISTRICT	LAND	TAX DESCRIPTION	TAXABLE VALUE		
CURRENT OWNERS ADDRESS	PARCEL SIZE/GRID COORD	TOTAL	SPECIAL DISTRICTS			ACCOUNT NO.

15.003-2-4	Off Cr 36			15.003-2-4		*****
Pierre Alix	910 Priv forest - WTRFNT		COUNTY TAXABLE VALUE	27,500		1- 58- 1
Michael Marie M	Massena 1 405801	27,500	TOWN TAXABLE VALUE	27,500		
90 Aaron Dr	ACRES 52.30	27,500	SCHOOL TAXABLE VALUE	27,500		
East Meadow, NY 11554-1407	EAST-0316255 NRTH-1782843		AG002 Ag Dist #2	.00 MT		
	DEED BOOK 2007 PG-10669		FD022 Louisville Fire Prot	27,500 TO M		
	FULL MARKET VALUE	28,351				

15.003-2-5	Off Cr 36			15.003-2-5		*****
Vladimir Trakhter	910 Priv forest - WTRFNT		COUNTY TAXABLE VALUE	77,000		1- 57-15
3666 Shore Pkwy	Massena 1 405801	77,000	TOWN TAXABLE VALUE	77,000		
Brooklyn, NY 11235	ACRES 63.10	77,000	SCHOOL TAXABLE VALUE	77,000		
	EAST-0316081 NRTH-1781784		AG002 Ag Dist #2	.00 MT		
	DEED BOOK 2007 PG-19036		FD022 Louisville Fire Prot	77,000 TO M		
	FULL MARKET VALUE	79,381				

15.003-2-6	951 Cr 36			15.003-2-6		*****
Hinckley Norman B II	210 1 Family Res		Basic Star 41854 0	0		1- 38-13.1
951 County Route 36	Massena 1 405801	16,500	COUNTY TAXABLE VALUE	56,600		0 28,500
Chase Mills, NY 13621	ACRES 21.80	56,600	TOWN TAXABLE VALUE	56,600		
	EAST-0322057 NRTH-1782973		SCHOOL TAXABLE VALUE	28,100		
	DEED BOOK 2000 PG-12838		AG002 Ag Dist #2	.00 MT		
	FULL MARKET VALUE	58,351	FD022 Louisville Fire Prot	56,600 TO M		
			WD032 E Lsvle WD #3	.00 MT		

15.003-2-7	936 Cr 36			15.003-2-7		*****
Hurlbut David S	113 Cattle farm		Enhanced S 41834 0	0		1- 72-14
Hurlbut Joanne	Massena 1 405801	61,300	COUNTY TAXABLE VALUE	107,200		0 60,140
936 County Route 36	ACRES 204.70	107,200	TOWN TAXABLE VALUE	107,200		
Chase Mills, NY 13621	EAST-0322403 NRTH-1780011		SCHOOL TAXABLE VALUE	47,060		
	DEED BOOK 1072 PG-964		AG002 Ag Dist #2	.00 MT		
	FULL MARKET VALUE	110,515	FD022 Louisville Fire Prot	107,200 TO M		
			WD032 E Lsvle WD #3	.00 MT		

15.003-2-8.1	824 Cr 36			15.003-2-8.1		*****
LaBarge Eleanor	112 Dairy farm		COUNTY TAXABLE VALUE	99,500		1- 13- 4
Boyce Richard E	Massena 1 405801	61,600	TOWN TAXABLE VALUE	99,500		
755 County Route 39	FRNT 625.00 DPTH	99,500	SCHOOL TAXABLE VALUE	99,500		
Massena, NY 13662-3460	ACRES 48.20		AG002 Ag Dist #2	.00 MT		
	EAST-0320741 NRTH-1779236		FD022 Louisville Fire Prot	99,500 TO M		
	DEED BOOK 2008 PG-14974					
	FULL MARKET VALUE	102,577				

STATE OF NEW YORK
 COUNTY - St Lawrence
 TOWN - Louisville
 SWIS - 405289

2 0 1 3 T E N T A T I V E A S S E S S M E N T R O L L
 T A X A B L E SECTION OF THE ROLL - 1

PAGE 351
 VALUATION DATE-JUL 01, 2012
 TAXABLE STATUS DATE-MAR 01, 2013

TAX MAP NUMBER SEQUENCE
 UNIFORM PERCENT OF VALUE IS 097.00
 UNIFORM PERCENT OF VALUE IS 097.00

TAX MAP PARCEL NUMBER	PROPERTY LOCATION & CLASS	ASSESSMENT	EXEMPTION CODE	COUNTY	TOWN	SCHOOL
CURRENT OWNERS NAME	SCHOOL DISTRICT	LAND	TAX DESCRIPTION	TAXABLE VALUE		
CURRENT OWNERS ADDRESS	PARCEL SIZE/GRID COORD	TOTAL	SPECIAL DISTRICTS			ACCOUNT NO.
***** 15.003-2-9.1 *****						
15.003-2-9.1	Oliver Rd					1- 53-12
Kerr Douglas	105 Vac farmland		COUNTY TAXABLE VALUE	27,900		
1068 County Route 36	Massena 1 405801	27,900	TOWN TAXABLE VALUE	27,900		
Norfolk, NY 13667	ACRES 155.80	27,900	SCHOOL TAXABLE VALUE	27,900		
	EAST-0322490 NRTH-1776681		AG002 Ag Dist #2	.00 MT		
	DEED BOOK 2007 PG-16812		FD022 Louisville Fire Prot	27,900 TO M		
	FULL MARKET VALUE	28,763				
***** 15.003-2-11 *****						
15.003-2-11	800 Cr 36		Enhanced S 41834	0	0	1- 56-12
Cameron Richard J	240 Rural res	26,200	COUNTY TAXABLE VALUE	75,800	0	60,140
800 County Route 36	Massena 1 405801	75,800	TOWN TAXABLE VALUE	75,800		
Norfolk, NY 13667	ACRES 70.00		SCHOOL TAXABLE VALUE	15,660		
	EAST-0320000 NRTH-1778324		AG002 Ag Dist #2	.00 MT		
	DEED BOOK 1014 PG-198		FD022 Louisville Fire Prot	75,800 TO M		
	FULL MARKET VALUE	78,144				
***** 15.003-2-12.1 *****						
15.003-2-12.1	770 Cr 36		Vet - Disa 41141	0	20,550	1- 16-11
Lavoie Troy A	210 1 Family Res	15,700	CW_15_VET/ 41161	0	6,165	0
Lavoie Monika M	Massena 1 405801	41,100	Basic Star 41854	0	0	28,500
770 County Route 36	ACRES 19.30		COUNTY TAXABLE VALUE	14,385		
Norfolk, NY 13667	EAST-0319199 NRTH-1778260		TOWN TAXABLE VALUE	14,385		
	DEED BOOK 2009 PG-2321		SCHOOL TAXABLE VALUE	12,600		
	FULL MARKET VALUE	42,371	AG002 Ag Dist #2	.00 MT		
			FD022 Louisville Fire Prot	41,100 TO M		
***** 15.003-2-12.2 *****						
15.003-2-12.2	Off Cr 36					
Cameron Richard	314 Rural vac<10	500	COUNTY TAXABLE VALUE	500		
800 County Route 36	Massena 1 405801	500	TOWN TAXABLE VALUE	500		
Norfolk, NY 13667	ACRES 10.70		SCHOOL TAXABLE VALUE	500		
	EAST-0319935 NRTH-1777070		AG002 Ag Dist #2	.00 MT		
	DEED BOOK 1036 PG-00702		FD022 Louisville Fire Prot	500 TO M		
	FULL MARKET VALUE	515				
***** 15.003-2-13 *****						
15.003-2-13	740 Cr 36					1- 33-13
Alguire Timothy D	270 Mfg housing	4,900	COUNTY TAXABLE VALUE	31,100		
Leonard Primeau	Massena 1 405801	31,100	TOWN TAXABLE VALUE	31,100		
62 Cook St	FRNT 100.00 DPTH 200.00		SCHOOL TAXABLE VALUE	31,100		
Massena, NY 13662-2566	EAST-0318443 NRTH-1778471		AG002 Ag Dist #2	.00 MT		
	DEED BOOK 1050 PG-00964		FD022 Louisville Fire Prot	31,100 TO M		
	FULL MARKET VALUE	32,062				

STATE OF NEW YORK
 COUNTY - St Lawrence
 TOWN - Louisville
 SWIS - 405289

2 0 1 3 T E N T A T I V E A S S E S S M E N T R O L L
 T A X A B L E SECTION OF THE ROLL - 1

PAGE 352
 VALUATION DATE-JUL 01, 2012
 TAXABLE STATUS DATE-MAR 01, 2013

TAX MAP NUMBER SEQUENCE
 UNIFORM PERCENT OF VALUE IS 097.00
 UNIFORM PERCENT OF VALUE IS 097.00

TAX MAP PARCEL NUMBER	PROPERTY LOCATION & CLASS	ASSESSMENT	EXEMPTION CODE-----	COUNTY-----	TOWN-----	SCHOOL
CURRENT OWNERS NAME	SCHOOL DISTRICT	LAND	TAX DESCRIPTION	TAXABLE VALUE		
CURRENT OWNERS ADDRESS	PARCEL SIZE/GRID COORD	TOTAL	SPECIAL DISTRICTS			ACCOUNT NO.
***** 15.003-2-14 *****						
	732 Cr 36					1- 33-14
15.003-2-14	210 1 Family Res		Vet - Wart 41121	0	11,400	11,400 0
Boice Clifford L	Massena 1 405801	4,900	Basic Star 41854	0	0	0 28,500
Boice Diane M	FRNT 100.00 DPTH 200.00	78,300	COUNTY TAXABLE VALUE		66,900	
732 County Route 36	EAST-0318303 NRTH-1778346		TOWN TAXABLE VALUE		66,900	
Norfolk, NY 13667	DEED BOOK 2000 PG-9231		SCHOOL TAXABLE VALUE		49,800	
	FULL MARKET VALUE	80,722	AG002 Ag Dist #2		.00 MT	
			FD022 Louisville Fire Prot		78,300 TO M	
***** 15.003-2-15 *****						
	736 Cr 36					1- 33-12
15.003-2-15	210 1 Family Res		Basic Star 41854	0	0	0 28,500
Primeau Leonard G Jr (LC)	Massena 1 405801	4,900	COUNTY TAXABLE VALUE		48,000	
Primeau Kellie M (LC)	FRNT 100.00 DPTH 200.00	48,000	TOWN TAXABLE VALUE		48,000	
PO Box 33	EAST-0318378 NRTH-1778387		SCHOOL TAXABLE VALUE		19,500	
Chase Mills, NY 13621-0033	DEED BOOK 1086 PG-571		AG002 Ag Dist #2		.00 MT	
	FULL MARKET VALUE	49,485	FD022 Louisville Fire Prot		48,000 TO M	
***** 15.003-2-16.2 *****						
	CR 36					
15.003-2-16.2	120 Field crops		Ag Distric 41720	0	2,249	2,249 2,249
SRML, LLC	Massena 1 405801	11,500	COUNTY TAXABLE VALUE		9,251	
54 McKnight Rd	FRNT 402.00 DPTH	11,500	TOWN TAXABLE VALUE		9,251	
Chase Mills, NY 13621	ACRES 22.70		SCHOOL TAXABLE VALUE		9,251	
	EAST-0317632 NRTH-1779130		AG002 Ag Dist #2		.00 MT	
MAY BE SUBJECT TO PAYMENT	DEED BOOK 2005 PG-3687		FD022 Louisville Fire Prot		9,251 TO M	
UNDER AGDIST LAW TIL 2017	FULL MARKET VALUE	11,856	2,249 EX			
***** 15.003-2-16.11 *****						
	716 Cr 36					1- 53- 9. 1
15.003-2-16.11	240 Rural res		Basic Star 41854	0	0	0 28,500
Kirnie Elizabeth A	Massena 1 405801	71,100	COUNTY TAXABLE VALUE		163,000	
Kirnie William	ACRES 65.30	163,000	TOWN TAXABLE VALUE		163,000	
716 County Route 36	EAST-0318117 NRTH-1776573		SCHOOL TAXABLE VALUE		134,500	
Norfolk, NY 13667	DEED BOOK 2007 PG-13551		AG002 Ag Dist #2		.00 MT	
	FULL MARKET VALUE	168,041	FD022 Louisville Fire Prot		163,000 TO M	
***** 15.003-2-16.32 *****						
	745 Cr 36					
15.003-2-16.32	270 Mfg housing		Vet - Comb 41131	0	19,000	19,000 0
Murphy Leo M (LU)	Massena 1 405801	8,100	Vet - Disa 41141	0	4,525	4,525 0
Murphy Joyce M (LU)	FRNT 300.00 DPTH 300.00	90,500	Enhanced S 41834	0	0	0 60,140
745 County Route 36	EAST-0317669 NRTH-1779810		COUNTY TAXABLE VALUE		66,975	
Norfolk, NY 13667	DEED BOOK 2008 PG-13380		TOWN TAXABLE VALUE		66,975	
	FULL MARKET VALUE	93,299	SCHOOL TAXABLE VALUE		30,360	
			AG002 Ag Dist #2		.00 MT	
			FD022 Louisville Fire Prot		90,500 TO M	

STATE OF NEW YORK
 COUNTY - St Lawrence
 TOWN - Louisville
 SWIS - 405289

2 0 1 3 T E N T A T I V E A S S E S S M E N T R O L L
 T A X A B L E SECTION OF THE ROLL - 1

PAGE 353
 VALUATION DATE-JUL 01, 2012
 TAXABLE STATUS DATE-MAR 01, 2013

TAX MAP NUMBER SEQUENCE
 UNIFORM PERCENT OF VALUE IS 097.00
 UNIFORM PERCENT OF VALUE IS 097.00

TAX MAP PARCEL NUMBER	PROPERTY LOCATION & CLASS	ASSESSMENT	EXEMPTION CODE-----	COUNTY-----	TOWN-----	SCHOOL
CURRENT OWNERS NAME	SCHOOL DISTRICT	LAND	TAX DESCRIPTION	TAXABLE VALUE		
CURRENT OWNERS ADDRESS	PARCEL SIZE/GRID COORD	TOTAL	SPECIAL DISTRICTS			ACCOUNT NO.

15.003-2-16.31	745,747 Cr 36			15.003-2-16.31		*****
Murphy Thomas P	210 1 Family Res - WTRFNT		Basic Star 41854	0	0	28,500
747 County Route 36	Massena 1 405801	24,600	COUNTY TAXABLE VALUE		196,000	
Norfolk, NY 13667	FRNT 333.00 DPTH	196,000	TOWN TAXABLE VALUE		196,000	
	ACRES 45.70		SCHOOL TAXABLE VALUE		167,500	
	EAST-0317805 NRTH-1779860		AG002 Ag Dist #2		.00 MT	
	DEED BOOK 2008 PG-13381		FD022 Louisville Fire Prot		196,000 TO M	
	FULL MARKET VALUE	202,062				

15.003-2-17	669 Cr 36			15.003-2-17		*****
Macomber Anjulina	323 Vacant rural		COUNTY TAXABLE VALUE		2,300	1- 30- 4
229 Center St Apt 6	Massena 1 405801	2,300	TOWN TAXABLE VALUE		2,300	
Massena, NY 13662-1563	FRNT 132.00 DPTH 83.00	2,300	SCHOOL TAXABLE VALUE		2,300	
	EAST-0317040 NRTH-1777372		AG002 Ag Dist #2		.00 MT	
	DEED BOOK 2012 PG-8705		FD022 Louisville Fire Prot		2,300 TO M	
	FULL MARKET VALUE	2,371				

15.003-2-19.11	664 Cr 36			15.003-2-19.11		*****
Cameron Robert	210 1 Family Res		Basic Star 41854	0	0	1- 74-15
664 County Route 36	Massena 1 405801	10,800	COUNTY TAXABLE VALUE		120,200	28,500
Chase Mills, NY 13621-9404	FRNT 525.00 DPTH 250.00	120,200	TOWN TAXABLE VALUE		120,200	
	EAST-0317051 NRTH-1777088		SCHOOL TAXABLE VALUE		91,700	
	DEED BOOK 994 PG-872		AG002 Ag Dist #2		.00 MT	
	FULL MARKET VALUE	123,918	FD022 Louisville Fire Prot		120,200 TO M	

15.003-2-20	717 Cr 36			15.003-2-20		*****
McCormick Brian	210 1 Family Res		Enhanced S 41834	0	0	1- 77- 7
717 County Route 36	Massena 1 405801	6,600	COUNTY TAXABLE VALUE		16,600	16,600
Chase Mills, NY 13621	FRNT 200.00 DPTH 200.00	16,600	TOWN TAXABLE VALUE		16,600	
	EAST-0317819 NRTH-1778162		SCHOOL TAXABLE VALUE		0	
	DEED BOOK 2007 PG-3016		AG002 Ag Dist #2		.00 MT	
	FULL MARKET VALUE	17,113	FD022 Louisville Fire Prot		16,600 TO M	

15.003-2-21	648 Cr 36			15.003-2-21		*****
Pharoah William C	270 Mfg housing		Basic Star 41854	0	0	1- 82- 2
648 County Route 36	Massena 1 405801	4,800	COUNTY TAXABLE VALUE		15,600	15,600
Chase Mills, NY 13621	FRNT 100.00 DPTH 186.00	15,600	TOWN TAXABLE VALUE		15,600	
	EAST-0316758 NRTH-1776864		SCHOOL TAXABLE VALUE		0	
	DEED BOOK 1073 PG-723		AG002 Ag Dist #2		.00 MT	
	FULL MARKET VALUE	16,082	FD022 Louisville Fire Prot		15,600 TO M	

STATE OF NEW YORK
 COUNTY - St Lawrence
 TOWN - Louisville
 SWIS - 405289

2 0 1 3 T E N T A T I V E A S S E S S M E N T R O L L
 T A X A B L E SECTION OF THE ROLL - 1

PAGE 354
 VALUATION DATE-JUL 01, 2012
 TAXABLE STATUS DATE-MAR 01, 2013

TAX MAP NUMBER SEQUENCE
 UNIFORM PERCENT OF VALUE IS 097.00
 UNIFORM PERCENT OF VALUE IS 097.00

TAX MAP PARCEL NUMBER	PROPERTY LOCATION & CLASS	ASSESSMENT	EXEMPTION CODE-----	COUNTY-----	TOWN-----	SCHOOL
CURRENT OWNERS NAME	SCHOOL DISTRICT	LAND	TAX DESCRIPTION	TAXABLE VALUE		
CURRENT OWNERS ADDRESS	PARCEL SIZE/GRID COORD	TOTAL	SPECIAL DISTRICTS			ACCOUNT NO.
***** 15.003-2-22.1 *****						
	730 Cr 36					1- 65- 3
15.003-2-22.1	240 Rural res		Vet - Wart 41121	0	8,955	8,955 0
Scott Marjorie A (LU)	Massena 1 405801	21,900	RPTL466_f 41690	0	2,850	2,850 2,850
730 County Route 36	ACRES 112.80	59,700	Enhanced S 41834	0	0	0 56,850
Norfolk, NY 13667-3284	EAST-0318939 NRTH-1777330		COUNTY TAXABLE VALUE		47,895	
	DEED BOOK 2011 PG-13138		TOWN TAXABLE VALUE		47,895	
	FULL MARKET VALUE	61,546	SCHOOL TAXABLE VALUE		0	
			AG002 Ag Dist #2		.00 MT	
			FD022 Louisville Fire Prot		59,700 TO M	
***** 15.003-2-23.1 *****						
	687 Cr 36					1- 78- 1
15.003-2-23.1	112 Dairy farm - WTRFNT		Vet Pro Ra 41111	0	8,450	8,450 0
Wason James H	Massena 1 405801	31,900	Enhanced S 41834	0	0	0 60,140
687 County Route 36	FRNT 1700.00 DPTH	76,800	COUNTY TAXABLE VALUE		68,350	
Chase Mills, NY 13621	ACRES 88.30		TOWN TAXABLE VALUE		68,350	
	EAST-0316688 NRTH-1778368		SCHOOL TAXABLE VALUE		16,660	
	DEED BOOK 887 PG-5		AG002 Ag Dist #2		.00 MT	
	FULL MARKET VALUE	79,175	FD022 Louisville Fire Prot		76,800 TO M	
***** 15.003-2-23.2 *****						
	CR 36					
15.003-2-23.2	314 Rural vac<10		COUNTY TAXABLE VALUE		1,500	
Thompson Phillip	Massena 1 405801	1,500	TOWN TAXABLE VALUE		1,500	
Thompson Fahima	FRNT 50.00 DPTH 1072.00	1,500	SCHOOL TAXABLE VALUE		1,500	
295 Wilmouth Hill Rd	EAST-0316444 NRTH-1776795		AG002 Ag Dist #2		.00 MT	
Cuttingsville, VT 05738-9590	DEED BOOK 2009 PG-18719		FD022 Louisville Fire Prot		1,500 TO M	
	FULL MARKET VALUE	1,546				
***** 15.003-2-24 *****						
	741 Cr 36					1- 53- 9.2
15.003-2-24	270 Mfg housing		Vet - Comb 41131	0	7,000	7,000 0
Silver Joan E	Massena 1 405801	7,200	Enhanced S 41834	0	0	0 28,000
Silver Marvin	ACRES 1.20	28,000	COUNTY TAXABLE VALUE		21,000	
741 County Route 36	EAST-0318203 NRTH-1778584		TOWN TAXABLE VALUE		21,000	
Norfolk, NY 13667	DEED BOOK 1114 PG-1121		SCHOOL TAXABLE VALUE		0	
	FULL MARKET VALUE	28,866	AG002 Ag Dist #2		.00 MT	
			FD022 Louisville Fire Prot		28,000 TO M	
***** 15.003-2-27 *****						
	805 Cr 36					1- 13- 2
15.003-2-27	210 1 Family Res		Aged - All 41800	0	12,750	12,750 12,750
Richards Lloyd K	Massena 1 405801	4,500	Enhanced S 41834	0	0	0 12,750
805 County Route 36	SP25000	25,500	COUNTY TAXABLE VALUE		12,750	
Norfolk, NY 13667	FRNT 115.00 DPTH 134.00		TOWN TAXABLE VALUE		12,750	
	EAST-0319465 NRTH-1779711		SCHOOL TAXABLE VALUE		0	
	DEED BOOK 2002 PG-21161		AG002 Ag Dist #2		.00 MT	
	FULL MARKET VALUE	26,289	FD022 Louisville Fire Prot		25,500 TO M	

STATE OF NEW YORK
 COUNTY - St Lawrence
 TOWN - Louisville
 SWIS - 405289

2 0 1 3 T E N T A T I V E A S S E S S M E N T R O L L
 T A X A B L E SECTION OF THE ROLL - 1

PAGE 355
 VALUATION DATE-JUL 01, 2012
 TAXABLE STATUS DATE-MAR 01, 2013

TAX MAP NUMBER SEQUENCE
 UNIFORM PERCENT OF VALUE IS 097.00
 UNIFORM PERCENT OF VALUE IS 097.00

TAX MAP PARCEL NUMBER	PROPERTY LOCATION & CLASS	ASSESSMENT	EXEMPTION CODE	COUNTY	TOWN	SCHOOL
CURRENT OWNERS NAME	SCHOOL DISTRICT	LAND	TAX DESCRIPTION	TAXABLE VALUE		
CURRENT OWNERS ADDRESS	PARCEL SIZE/GRID COORD	TOTAL	SPECIAL DISTRICTS	ACCOUNT NO.		

15.003-2-29	Cr 36 322 Rural vac>10		COUNTY TAXABLE VALUE	5,900		1- 19-13.1
Compo Tammy Lynn	Massena 1 405801	5,900	TOWN TAXABLE VALUE	5,900		
995 County Route 36	ACRES 12.90	5,900	SCHOOL TAXABLE VALUE	5,900		
Chase Mills, NY 13621	EAST-0322512 NRTH-1783449		AG002 Ag Dist #2	.00	MT	
	DEED BOOK 1999 PG-25320		FD022 Louisville Fire Prot	5,900	TO M	
	FULL MARKET VALUE	6,082	WD032 E Lsvle WD #3	.00	MT	

15.003-2-30	995 Cr 36 210 1 Family Res		Basic Star 41854	0	0	1- 19-13.2
Compo Tammy	Massena 1 405801	20,000	COUNTY TAXABLE VALUE	82,000		28,500
995 County Route 36	ACRES 12.90	82,000	TOWN TAXABLE VALUE	82,000		
Chase Mills, NY 13621	EAST-0322837 NRTH-1783816		SCHOOL TAXABLE VALUE	53,500		
	DEED BOOK 946 PG-945		AG002 Ag Dist #2	.00	MT	
	FULL MARKET VALUE	84,536	FD022 Louisville Fire Prot	82,000	TO M	
			WD032 E Lsvle WD #3	.00	MT	

15.003-2-31.12	Cr 36 120 Field crops		Ag Distric 41720	0	15,333	15,333 15,333
SRML, LLC	Massena 1 405801	48,200	COUNTY TAXABLE VALUE	32,867		
54 McKnight Rd	ACRES 80.00	48,200	TOWN TAXABLE VALUE	32,867		
Chase Mills, NY 13621	EAST-0321526 NRTH-1783604		SCHOOL TAXABLE VALUE	32,867		
	DEED BOOK 2005 PG-3687		AG002 Ag Dist #2	.00	MT	
MAY BE SUBJECT TO PAYMENT	FULL MARKET VALUE	49,691	FD022 Louisville Fire Prot	32,867	TO M	
UNDER AGDIST LAW TIL 2017			15,333 EX			
			WD032 E Lsvle WD #3	.00	MT	

15.003-2-31.111	120 Lincoln Dr 210 1 Family Res - WTRFNT		Enhanced S 41834	0	0	1- 38-13.2
Hurlbut Ronald J	Massena 1 405801	35,700	COUNTY TAXABLE VALUE	144,000		60,140
Hurlbut Linda D	FRNT 1280.00 DPTH	144,000	TOWN TAXABLE VALUE	144,000		
120 Lincoln Dr	ACRES 92.60		SCHOOL TAXABLE VALUE	83,860		
Massena, NY 13662	EAST-0320646 NRTH-1782589		AG002 Ag Dist #2	.00	MT	
	DEED BOOK 2002 PG-4658		FD022 Louisville Fire Prot	144,000	TO M	
	FULL MARKET VALUE	148,454	WD032 E Lsvle WD #3	.00	MT	

15.003-2-31.112	921 CR 36 210 1 Family Res		Vet - Comb 41131	0	19,000	19,000 0
Hazelton Joseph A	Massena 1 405801	20,100	Basic Star 41854	0	0	28,500
921 County Route 36	FRNT 300.00 DPTH 175.00	78,500	COUNTY TAXABLE VALUE	59,500		
Chase Mills, NY 13621	BANK8888111		TOWN TAXABLE VALUE	59,500		
	EAST-0321641 NRTH-1781893		SCHOOL TAXABLE VALUE	50,000		
	DEED BOOK 2006 PG-22770		AG002 Ag Dist #2	.00	MT	
	FULL MARKET VALUE	80,928	FD022 Louisville Fire Prot	78,500	TO M	
			WD032 E Lsvle WD #3	.00	MT	

STATE OF NEW YORK
COUNTY - St Lawrence
TOWN - Louisville
SWIS - 405289

2 0 1 3 T E N T A T I V E A S S E S S M E N T R O L L
T A X A B L E SECTION OF THE ROLL - 1

PAGE 356
VALUATION DATE-JUL 01, 2012
TAXABLE STATUS DATE-MAR 01, 2013

TAX MAP NUMBER SEQUENCE
UNIFORM PERCENT OF VALUE IS 097.00
UNIFORM PERCENT OF VALUE IS 097.00

TAX MAP PARCEL NUMBER	PROPERTY LOCATION & CLASS	ASSESSMENT	EXEMPTION CODE-----	COUNTY-----	TOWN-----	SCHOOL
CURRENT OWNERS NAME	SCHOOL DISTRICT	LAND	TAX DESCRIPTION	TAXABLE VALUE		
CURRENT OWNERS ADDRESS	PARCEL SIZE/GRID COORD	TOTAL	SPECIAL DISTRICTS			ACCOUNT NO.
***** 15.003-2-32 *****						
992 Cr 36						
15.003-2-32	210 1 Family Res		Basic Star 41854	0	0	0 28,500
Cloutier Raymond J	Massena 1 405801	14,800	COUNTY TAXABLE VALUE		88,200	
Cloutier Wendy	FRNT 417.00 DPTH	88,200	TOWN TAXABLE VALUE		88,200	
992 County Route 36	ACRES 2.20		SCHOOL TAXABLE VALUE		59,700	
Chase Mills, NY 13621-3145	EAST-0322945 NRTH-1782778		FD022 Louisville Fire Prot		88,200 TO M	
	DEED BOOK 2012 PG-6327		WD032 E Lsvle WD #3		.00 MT	
	FULL MARKET VALUE	90,928				
***** 15.003-2-33 *****						
Off Cr 36						1- 9-15
15.003-2-33	322 Rural vac>10		COUNTY TAXABLE VALUE		6,800	
LaBarge Eleanor	Massena 1 405801	6,800	TOWN TAXABLE VALUE		6,800	
755 County Route 39	ACRES 27.00	6,800	SCHOOL TAXABLE VALUE		6,800	
Massena, NY 13662	EAST-0318355 NRTH-1783600		AG002 Ag Dist #2		.00 MT	
	DEED BOOK 2006 PG-19457		FD022 Louisville Fire Prot		6,800 TO M	
	FULL MARKET VALUE	7,010				
***** 15.003-2-34.1 *****						
1000 Cr 36						
15.003-2-34.1	210 1 Family Res		Basic Star 41854	0	0	0 28,500
McGregor Susan	Massena 1 405801	11,600	COUNTY TAXABLE VALUE		124,300	
McGregor Gary	FRNT 150.00 DPTH 350.00	124,300	TOWN TAXABLE VALUE		124,300	
1000 County Route 36	EAST-0323938 NRTH-1783680		SCHOOL TAXABLE VALUE		95,800	
Norfolk, NY 13667	DEED BOOK 1111 PG-1029		FD022 Louisville Fire Prot		124,300 TO M	
	FULL MARKET VALUE	128,144	WD032 E Lsvle WD #3		.00 MT	
***** 15.003-2-35 *****						
996 Cr 36						
15.003-2-35	270 Mfg housing		Basic Star 41854	0	0	0 28,500
O'Keefe Daniel Jr	Massena 1 405801	11,100	COUNTY TAXABLE VALUE		84,100	
O'Keefe Terri	FRNT 150.00 DPTH 200.00	84,100	TOWN TAXABLE VALUE		84,100	
996 County Route 36	EAST-0323707 NRTH-1783488		SCHOOL TAXABLE VALUE		55,600	
Chase Mills, NY 13621	DEED BOOK 2008 PG-19027		FD022 Louisville Fire Prot		84,100 TO M	
	FULL MARKET VALUE	86,701	WD032 E Lsvle WD #3		.00 MT	
***** 15.003-2-37.1 *****						
707 CR 36						1- 38-14
15.003-2-37.1	322 Rural vac>10		COUNTY TAXABLE VALUE		13,500	
Hurlbut Ronald J	Massena 1 405801	13,500	TOWN TAXABLE VALUE		13,500	
Hurlbut Linda D	ACRES 43.90	13,500	SCHOOL TAXABLE VALUE		13,500	
120 Lincoln Dr	EAST-0323282 NRTH-1782520		FD022 Louisville Fire Prot		13,500 TO M	
Massena, NY 13662	DEED BOOK 916 PG-691		WD032 E Lsvle WD #3		.00 MT	
	FULL MARKET VALUE	13,918				

STATE OF NEW YORK
 COUNTY - St Lawrence
 TOWN - Louisville
 SWIS - 405289

2 0 1 3 T E N T A T I V E A S S E S S M E N T R O L L
 T A X A B L E SECTION OF THE ROLL - 1

PAGE 357
 VALUATION DATE-JUL 01, 2012
 TAXABLE STATUS DATE-MAR 01, 2013

TAX MAP NUMBER SEQUENCE
 UNIFORM PERCENT OF VALUE IS 097.00
 UNIFORM PERCENT OF VALUE IS 097.00

TAX MAP PARCEL NUMBER	PROPERTY LOCATION & CLASS	ASSESSMENT	EXEMPTION CODE-----	COUNTY-----	TOWN-----	SCHOOL
CURRENT OWNERS NAME	SCHOOL DISTRICT	LAND	TAX DESCRIPTION	TAXABLE VALUE		
CURRENT OWNERS ADDRESS	PARCEL SIZE/GRID COORD	TOTAL	SPECIAL DISTRICTS			ACCOUNT NO.

15.003-2-37.2	994 CR 36 210 1 Family Res		Basic Star 41854	0	0	0 28,500
Tyo Terrance	Massena 1 405801	12,700	COUNTY TAXABLE VALUE		69,700	
Tyo Debra	FRNT 150.00 DPTH 350.00	69,700	TOWN TAXABLE VALUE		69,700	
994 County Route 36	EAST-0323659 NRTH-1783344		SCHOOL TAXABLE VALUE		41,200	
Chase Mills, NY 13621-3145	DEED BOOK 2010 PG-18806		FD022 Louisville Fire Prot		69,700 TO M	
	FULL MARKET VALUE	71,856	WD032 E Lsvle WD #3		.00 MT	

15.003-2-38	CR 36 311 Res vac land		COUNTY TAXABLE VALUE		7,000	
McGregor Gary	Massena 1 405801	7,000	TOWN TAXABLE VALUE		7,000	
McGregor Susan	FRNT 150.00 DPTH 350.00	7,000	SCHOOL TAXABLE VALUE		7,000	
1000 County Route 36	ACRES 1.20		FD022 Louisville Fire Prot		7,000 TO M	
Norfolk, NY 13667-3239	EAST-0323868 NRTH-1783554		WD032 E Lsvle WD #3		.00 MT	
	DEED BOOK 2009 PG-7006					
	FULL MARKET VALUE	7,216				

15.003-2-39	CR 36 314 Rural vac<10		COUNTY TAXABLE VALUE		10,000	
Hurlbut Ronald J	Massena 1 405801	10,000	TOWN TAXABLE VALUE		10,000	
Hurlbut Linda D	FRNT 310.00 DPTH 255.00	10,000	SCHOOL TAXABLE VALUE		10,000	
120 Lincoln Dr	EAST-0324115 NRTH-1783791		FD022 Louisville Fire Prot		10,000 TO M	
Massena, NY 13662	FULL MARKET VALUE	10,309	WD032 E Lsvle WD #3		.00 MT	

15.003-2-40	720 Cr 39 210 1 Family Res		Basic Star 41854	0	0	1- 63- 5 0 28,500
St Thomas David P	Massena 1 405801	10,400	COUNTY TAXABLE VALUE		64,800	
St Thomas Susan	FRNT 125.00 DPTH 200.00	64,800	TOWN TAXABLE VALUE		64,800	
720 County Route 39	EAST-0324443 NRTH-1783890		SCHOOL TAXABLE VALUE		36,300	
Massena, NY 13662	DEED BOOK 918 PG-989		FD022 Louisville Fire Prot		64,800 TO M	
	FULL MARKET VALUE	66,804	WD032 E Lsvle WD #3		.00 MT	

15.003-2-41	Oliver Rd 314 Rural vac<10		COUNTY TAXABLE VALUE		3,600	
Kerr Douglas	Massena 1 405801	3,600	TOWN TAXABLE VALUE		3,600	
1068 County Route 36	FRNT 280.00 DPTH 630.00	3,600	SCHOOL TAXABLE VALUE		3,600	
Norfolk, NY 13667	EAST-0324249 NRTH-1777676		FD022 Louisville Fire Prot		3,600 TO M	
	DEED BOOK 2007 PG-17140					
	FULL MARKET VALUE	3,711				

STATE OF NEW YORK
 COUNTY - St Lawrence
 TOWN - Louisville
 SWIS - 405289

2 0 1 3 T E N T A T I V E A S S E S S M E N T R O L L
 T A X A B L E SECTION OF THE ROLL - 1

PAGE 358
 VALUATION DATE-JUL 01, 2012
 TAXABLE STATUS DATE-MAR 01, 2013

TAX MAP NUMBER SEQUENCE
 UNIFORM PERCENT OF VALUE IS 097.00
 UNIFORM PERCENT OF VALUE IS 097.00

TAX MAP PARCEL NUMBER	PROPERTY LOCATION & CLASS	ASSESSMENT	EXEMPTION CODE-----	COUNTY-----	TOWN-----	SCHOOL
CURRENT OWNERS NAME	SCHOOL DISTRICT	LAND	TAX DESCRIPTION	TAXABLE VALUE		
CURRENT OWNERS ADDRESS	PARCEL SIZE/GRID COORD	TOTAL	SPECIAL DISTRICTS	ACCOUNT NO.		
***** 15.003-2-42 *****						
	167 Oliver Rd					
15.003-2-42	210 1 Family Res		Basic Star 41854	0	0	0 28,500
Tyo Timothy	Massena 1 405801	15,900	COUNTY TAXABLE VALUE		83,200	
167 Oliver Rd	FRNT 400.00 DPTH	83,200	TOWN TAXABLE VALUE		83,200	
Massena, NY 13662	ACRES 5.50		SCHOOL TAXABLE VALUE		54,700	
	EAST-0323984 NRTH-1777416		AG002 Ag Dist #2		.00 MT	
	DEED BOOK 1028 PG-00114		FD022 Louisville Fire Prot		83,200 TO M	
	FULL MARKET VALUE	85,773				
***** 15.003-2-44 *****						
	Off CR 36					
15.003-2-44	311 Res vac land		COUNTY TAXABLE VALUE		1,000	
O'Keefe Daniel	Massena 1 405801	1,000	TOWN TAXABLE VALUE		1,000	
O'Keefe Terri	FRNT 150.00 DPTH 150.00	1,000	SCHOOL TAXABLE VALUE		1,000	
996 County Route 36	EAST-0323831 NRTH-1783382		FD022 Louisville Fire Prot		1,000 TO M	
Chase Mills, NY 13621-3145	DEED BOOK 2011 PG-2073		WD032 E Lsvle WD #3		.00 MT	
	FULL MARKET VALUE	1,031				
***** 15.003-3-1 *****						
	613 Cr 36					1- 55- 9
15.003-3-1	210 1 Family Res		Enhanced S 41834	0	0	0 56,500
Paige William I	Massena 1 405801	7,400	COUNTY TAXABLE VALUE		56,500	
613 County Route 36	ACRES 1.30	56,500	TOWN TAXABLE VALUE		56,500	
Chase Mills, NY 13621	EAST-0316168 NRTH-1776184		SCHOOL TAXABLE VALUE		0	
	DEED BOOK 1001 PG-786		AG002 Ag Dist #2		.00 MT	
	FULL MARKET VALUE	58,247	FD022 Louisville Fire Prot		56,500 TO M	
***** 15.003-4-1 *****						
	Off Cr 36					1- 38-11
15.003-4-1	314 Rural vac<10 - WTRFNT		COUNTY TAXABLE VALUE		3,300	
Hurlbut Ray	Massena 1 405801	3,300	TOWN TAXABLE VALUE		3,300	
Hurlbut Eleanor	FRNT 150.00 DPTH 150.00	3,300	SCHOOL TAXABLE VALUE		3,300	
789 County Route 39	EAST-0315128 NRTH-1776943		AG002 Ag Dist #2		.00 MT	
Massena, NY 13662	DEED BOOK 709 PG-22		FD022 Louisville Fire Prot		3,300 TO M	
	FULL MARKET VALUE	3,402				
***** 15.003-5-1 *****						
	492 Nation Rd					1- 58-15
15.003-5-1	311 Res vac land		COUNTY TAXABLE VALUE		5,000	
Duncan Brenda A	Massena 1 405801	5,000	TOWN TAXABLE VALUE		5,000	
158 Waterbury Dr	FRNT 100.00 DPTH 200.00	5,000	SCHOOL TAXABLE VALUE		5,000	
Mooreville, NC 28117	EAST-0317021 NRTH-1776036		AG002 Ag Dist #2		.00 MT	
	DEED BOOK 2007 PG-21916		FD022 Louisville Fire Prot		5,000 TO M	
	FULL MARKET VALUE	5,155				

STATE OF NEW YORK
 COUNTY - St Lawrence
 TOWN - Louisville
 SWIS - 405289

2 0 1 3 T E N T A T I V E A S S E S S M E N T R O L L
 T A X A B L E S E C T I O N O F T H E R O L L - 1
 M A P S E C T I O N - 015
 S U B - S E C T I O N - 003
 U N I F O R M P E R C E N T O F V A L U E I S 097.00

PAGE 359
 VALUATION DATE-JUL 01, 2012
 TAXABLE STATUS DATE-MAR 01, 2013
 RPS150/V04/L015
 CURRENT DATE 4/22/2013

*** S P E C I A L D I S T R I C T S U M M A R Y ***

CODE	DISTRICT NAME	TOTAL PARCELS	EXTENSION TYPE	EXTENSION VALUE	AD VALOREM VALUE	EXEMPT AMOUNT	TAXABLE VALUE
AG002	Ag Dist #2	45	MOVTAX				
FD022	Louisville Fir	71	TOTAL M		3857,500	72,582	3784,918
WD032	E Lsvle WD #3	16	MOVTAX				

*** S C H O O L D I S T R I C T S U M M A R Y ***

CODE	DISTRICT NAME	TOTAL PARCELS	ASSESSED LAND	ASSESSED TOTAL	EXEMPT AMOUNT	TOTAL TAXABLE	STAR AMOUNT	STAR TAXABLE
405601	Madrid-Waddington	24	434,100	1339,200	55,000	1284,200	457,580	826,620
405801	Massena 1	47	860,700	2518,300	33,182	2485,118	914,500	1570,618
	S U B - T O T A L	71	1294,800	3857,500	88,182	3769,318	1372,080	2397,238
	T O T A L	71	1294,800	3857,500	88,182	3769,318	1372,080	2397,238

*** S Y S T E M C O D E S S U M M A R Y ***

NO SYSTEM EXEMPTIONS AT THIS LEVEL

*** E X E M P T I O N S U M M A R Y ***

CODE	DESCRIPTION	TOTAL PARCELS	COUNTY	TOWN	SCHOOL
41111	Vet Pro Ra	1	8,450	8,450	
41121	Vet - Wart	2	20,355	20,355	
41131	Vet - Comb	5	65,300	65,300	
41141	Vet - Disa	2	25,075	25,075	
41161	CW_15_VET/	1	6,165	6,165	
41690	RPTL466_f	1	2,850	2,850	2,850
41720	Ag Distric	2	17,582	17,582	17,582
41800	Aged - All	1	12,750	12,750	12,750
41834	Enhanced S	14			672,480
41854	Basic Star	25			699,600
42100	Silo	1	55,000	55,000	55,000

STATE OF NEW YORK
 COUNTY - St Lawrence
 TOWN - Louisville
 SWIS - 405289

2 0 1 3 T E N T A T I V E A S S E S S M E N T R O L L
 T A X A B L E SECTION OF THE ROLL - 1
 M A P S E C T I O N - 015
 S U B - S E C T I O N - 003
 UNIFORM PERCENT OF VALUE IS 097.00

PAGE 360
 VALUATION DATE-JUL 01, 2012
 TAXABLE STATUS DATE-MAR 01, 2013
 RPS150/V04/L015
 CURRENT DATE 4/22/2013

*** E X E M P T I O N S U M M A R Y ***

CODE	DESCRIPTION	TOTAL PARCELS	COUNTY	TOWN	SCHOOL
	T O T A L	55	213,527	213,527	1460,262

*** G R A N D T O T A L S ***

ROLL SEC	DESCRIPTION	TOTAL PARCELS	ASSESSED LAND	ASSESSED TOTAL	TAXABLE COUNTY	TAXABLE TOWN	TAXABLE SCHOOL	STAR TAXABLE
1	TAXABLE	71	1294,800	3857,500	3643,973	3643,973	3769,318	2397,238

STATE OF NEW YORK
 COUNTY - St Lawrence
 TOWN - Louisville
 SWIS - 405289

2 0 1 3 T E N T A T I V E A S S E S S M E N T R O L L
 T A X A B L E SECTION OF THE ROLL - 1

PAGE 361
 VALUATION DATE-JUL 01, 2012
 TAXABLE STATUS DATE-MAR 01, 2013

TAX MAP NUMBER SEQUENCE
 UNIFORM PERCENT OF VALUE IS 097.00
 UNIFORM PERCENT OF VALUE IS 097.00

TAX MAP PARCEL NUMBER	PROPERTY LOCATION & CLASS	ASSESSMENT	EXEMPTION CODE-----	COUNTY-----	TOWN-----	SCHOOL
CURRENT OWNERS NAME	SCHOOL DISTRICT	LAND	TAX DESCRIPTION	TAXABLE VALUE		
CURRENT OWNERS ADDRESS	PARCEL SIZE/GRID COORD	TOTAL	SPECIAL DISTRICTS	ACCOUNT NO.		

15.004-1-4	644 Cr 39 210 1 Family Res		Enhanced S 41834	0	0	0 58,300
Dorr Larry J	Massena 1 405801	18,700	COUNTY TAXABLE VALUE		58,300	
644 County Route 39	ACRES 8.80	58,300	TOWN TAXABLE VALUE		58,300	
Massena, NY 13662	EAST-0325916 NRTH-1782735		SCHOOL TAXABLE VALUE		0	
	DEED BOOK 891 PG-00557		FD022 Louisville Fire Prot		58,300 TO M	
	FULL MARKET VALUE	60,103	WD032 E Lsvle WD #3		.00 MT	

15.004-1-5	Cr 39 312 Vac w/imprv		COUNTY TAXABLE VALUE		80,500	1- 22- 6
Cook Brent	Massena 1 405801	21,000	TOWN TAXABLE VALUE		80,500	
14383 State Highway 37	ACRES 41.50	80,500	SCHOOL TAXABLE VALUE		80,500	
Massena, NY 13662-3154	EAST-0326522 NRTH-1782022		FD022 Louisville Fire Prot		80,500 TO M	
	DEED BOOK 2011 PG-12837		WD032 E Lsvle WD #3		.00 MT	
	FULL MARKET VALUE	82,990				

15.004-1-6	588 Cr 39 210 1 Family Res		COUNTY TAXABLE VALUE		29,400	1- 31-12
Kerr Douglas C	Massena 1 405801	9,200	TOWN TAXABLE VALUE		29,400	
1068 County Route 36	FRNT 100.00 DPTH 150.00	29,400	SCHOOL TAXABLE VALUE		29,400	
Norfolk, NY 13667	EAST-0326457 NRTH-1781243		FD022 Louisville Fire Prot		29,400 TO M	
	DEED BOOK 2007 PG-12161		WD032 E Lsvle WD #3		.00 MT	
	FULL MARKET VALUE	30,309				

15.004-1-7	1059 Cr 36 210 1 Family Res		COUNTY TAXABLE VALUE		19,600	1- 13-14
Kerr Douglas C	Massena 1 405801	13,900	TOWN TAXABLE VALUE		19,600	
1068 County Route 36	FRNT 275.00 DPTH 200.00	19,600	SCHOOL TAXABLE VALUE		19,600	
Norfolk, NY 13667	EAST-0326522 NRTH-1781157		FD022 Louisville Fire Prot		19,600 TO M	
	DEED BOOK 2007 PG-12162		WD032 E Lsvle WD #3		.00 MT	
	FULL MARKET VALUE	20,206				

15.004-1-8.1	1101 Cr 36 210 1 Family Res		Basic Star 41854	0	0	0 28,500
Neveau Darcy D	Massena 1 405801	15,400	COUNTY TAXABLE VALUE		68,100	
1101 County Route 36	FRNT 319.00 DPTH 357.00	68,100	TOWN TAXABLE VALUE		68,100	
Norfolk, NY 13667	EAST-0327497 NRTH-1781957		SCHOOL TAXABLE VALUE		39,600	
	DEED BOOK 2004 PG-7766		FD022 Louisville Fire Prot		68,100 TO M	
	FULL MARKET VALUE	70,206	WD032 E Lsvle WD #3		.00 MT	

STATE OF NEW YORK
 COUNTY - St Lawrence
 TOWN - Louisville
 SWIS - 405289

2 0 1 3 T E N T A T I V E A S S E S S M E N T R O L L
 T A X A B L E SECTION OF THE ROLL - 1

PAGE 362
 VALUATION DATE-JUL 01, 2012
 TAXABLE STATUS DATE-MAR 01, 2013

TAX MAP NUMBER SEQUENCE
 UNIFORM PERCENT OF VALUE IS 097.00
 UNIFORM PERCENT OF VALUE IS 097.00

TAX MAP PARCEL NUMBER	PROPERTY LOCATION & CLASS	ASSESSMENT	EXEMPTION CODE-----	COUNTY-----	TOWN-----	SCHOOL
CURRENT OWNERS NAME	SCHOOL DISTRICT	LAND	TAX DESCRIPTION	TAXABLE VALUE		
CURRENT OWNERS ADDRESS	PARCEL SIZE/GRID COORD	TOTAL	SPECIAL DISTRICTS			ACCOUNT NO.
***** 15.004-1-11.31 *****						
	1175 Cr 36					
15.004-1-11.31	210 1 Family Res		Basic Star 41854	0	0	28,500
Furnace Lyle N	Massena 1 405801	10,000	COUNTY TAXABLE VALUE		30,700	
1175 County Route 36	FRNT 150.00 DPTH 424.00	30,700	TOWN TAXABLE VALUE		30,700	
Norfolk, NY 13667	ACRES 1.90		SCHOOL TAXABLE VALUE		2,200	
	EAST-0328860 NRTH-1783040		AG002 Ag Dist #2		.00 MT	
	DEED BOOK 1998 PG-4221		FD022 Louisville Fire Prot		30,700 TO M	
	FULL MARKET VALUE	31,649	WD032 E Lsvle WD #3		.00 MT	
***** 15.004-1-11.32 *****						
	1173 County Route 36					
15.004-1-11.32	270 Mfg housing		COUNTY TAXABLE VALUE		108,700	
Furnace Jessika T	Massena 1 405801	15,000	TOWN TAXABLE VALUE		108,700	
1173 County Route 36	FRNT 362.00 DPTH 422.00	108,700	SCHOOL TAXABLE VALUE		108,700	
Norfolk, NY 13667-3280	EAST-0328655 NRTH-1782862		AG002 Ag Dist #2		.00 MT	
	DEED BOOK 2011 PG-6231		FD022 Louisville Fire Prot		108,700 TO M	
	FULL MARKET VALUE	112,062	WD032 E Lsvle WD #3		.00 MT	
***** 15.004-1-11.111 *****						
	1201 Cr 36					1- 31- 6
15.004-1-11.111	270 Mfg housing		Basic Star 41854	0	0	28,500
Terrance Dayna	Massena 1 405801	15,500	COUNTY TAXABLE VALUE		56,900	
Terrance Brittany	FRNT 350.00 DPTH 200.00	56,900	TOWN TAXABLE VALUE		56,900	
1201 County Route 36	EAST-0329594 NRTH-1783084		SCHOOL TAXABLE VALUE		28,400	
Norfolk, NY 13667	DEED BOOK 2004 PG-17580		AG002 Ag Dist #2		.00 MT	
	FULL MARKET VALUE	58,660	FD022 Louisville Fire Prot		56,900 TO M	
			WD032 E Lsvle WD #3		.00 MT	
***** 15.004-1-11.121 *****						
	1181 Cr 36					
15.004-1-11.121	105 Vac farmland - WTRFNT		COUNTY TAXABLE VALUE		100,000	
Fobare Joseph L & Mary S	Massena 1 405801	100,000	TOWN TAXABLE VALUE		100,000	
Fobare John C	FRNT 245.00 DPTH	100,000	SCHOOL TAXABLE VALUE		100,000	
358 Coles Creek Rd	ACRES 333.20		AG002 Ag Dist #2		.00 MT	
Waddington, NY 13694	EAST-0328688 NRTH-1784184		FD022 Louisville Fire Prot		100,000 TO M	
	DEED BOOK 2001 PG-3202		WD032 E Lsvle WD #3		.00 MT	
	FULL MARKET VALUE	103,093				
***** 15.004-1-11.122 *****						
	Off CR 36					
15.004-1-11.122	314 Rural vac<10		COUNTY TAXABLE VALUE		4,200	
Morrell James J	Massena 1 405801	4,200	TOWN TAXABLE VALUE		4,200	
Morrell Dori L	FRNT 310.00 DPTH 308.00	4,200	SCHOOL TAXABLE VALUE		4,200	
1215 County Route 36	EAST-0329843 NRTH-1783377		AG002 Ag Dist #2		.00 MT	
Norfolk, NY 13667-3279	DEED BOOK 2010 PG-4667		FD022 Louisville Fire Prot		4,200 TO M	
	FULL MARKET VALUE	4,330	WD032 E Lsvle WD #3		.00 MT	

STATE OF NEW YORK
 COUNTY - St Lawrence
 TOWN - Louisville
 SWIS - 405289

2 0 1 3 T E N T A T I V E A S S E S S M E N T R O L L
 T A X A B L E SECTION OF THE ROLL - 1

PAGE 363
 VALUATION DATE-JUL 01, 2012
 TAXABLE STATUS DATE-MAR 01, 2013

TAX MAP NUMBER SEQUENCE
 UNIFORM PERCENT OF VALUE IS 097.00
 UNIFORM PERCENT OF VALUE IS 097.00

TAX MAP PARCEL NUMBER	PROPERTY LOCATION & CLASS	ASSESSMENT	EXEMPTION CODE-----	COUNTY-----	TOWN-----	SCHOOL
CURRENT OWNERS NAME	SCHOOL DISTRICT	LAND	TAX DESCRIPTION	TAXABLE VALUE		
CURRENT OWNERS ADDRESS	PARCEL SIZE/GRID COORD	TOTAL	SPECIAL DISTRICTS			ACCOUNT NO.
***** 15.004-1-11.211 *****						
	1225 Cr 36					
15.004-1-11.211	210 1 Family Res		Vet - Comb 41131	0	19,000	19,000 0
Smutz William S	Massena 1 405801	14,000	Basic Star 41854	0	0	0 28,500
Smutz Lynn G	FRNT 218.00 DPTH 815.00	110,000	COUNTY TAXABLE VALUE		91,000	
1225 County Route 36	ACRES 3.60		TOWN TAXABLE VALUE		91,000	
Norfolk, NY 13667	EAST-0330106 NRTH-1783543		SCHOOL TAXABLE VALUE		81,500	
	DEED BOOK 1998 PG-4220		AG002 Ag Dist #2		.00 MT	
	FULL MARKET VALUE	113,402	FD022 Louisville Fire Prot		110,000 TO M	
			WD032 E Lsvle WD #3		.00 MT	
***** 15.004-1-11.212 *****						
	CR 36					
15.004-1-11.212	311 Res vac land		COUNTY TAXABLE VALUE		5,000	
Hoxie Jason J	Massena 1 405801	5,000	TOWN TAXABLE VALUE		5,000	
Hoxie Marci L	FRNT 125.00 DPTH 550.00	5,000	SCHOOL TAXABLE VALUE		5,000	
4 Hospital Dr	EAST-0330072 NRTH-1783368		AG002 Ag Dist #2		.00 MT	
Massena, NY 13662-1019	DEED BOOK 2013 PG-683		FD022 Louisville Fire Prot		5,000 TO M	
	FULL MARKET VALUE	5,155	WD032 E Lsvle WD #3		.00 MT	
***** 15.004-1-12 *****						
	1189 Cr 36					1- 31- 5
15.004-1-12	210 1 Family Res		Basic Star 41854	0	0	0 28,500
Furnace Stephen N	Massena 1 405801	11,100	COUNTY TAXABLE VALUE		52,600	
1189 County Route 36	FRNT 200.00 DPTH 164.00	52,600	TOWN TAXABLE VALUE		52,600	
Norfolk, NY 13667	EAST-0329337 NRTH-1782995		SCHOOL TAXABLE VALUE		24,100	
	DEED BOOK 2001 PG-1704		FD022 Louisville Fire Prot		52,600 TO M	
	FULL MARKET VALUE	54,227	WD032 E Lsvle WD #3		.00 MT	
***** 15.004-1-13 *****						
	1235 Cr 36					1- 80-15
15.004-1-13	210 1 Family Res		Vet - Comb 41131	0	13,100	13,100 0
Wilson Justine (LU)	Massena 1 405801	9,300	Enhanced S 41834	0	0	0 52,400
1235 County Route 36	FRNT 100.00 DPTH 208.00	52,400	COUNTY TAXABLE VALUE		39,300	
Norfolk, NY 13667	EAST-0330463 NRTH-1783211		TOWN TAXABLE VALUE		39,300	
	DEED BOOK 2005 PG-19857		SCHOOL TAXABLE VALUE		0	
	FULL MARKET VALUE	54,021	FD022 Louisville Fire Prot		52,400 TO M	
			WD032 E Lsvle WD #3		.00 MT	
***** 15.004-1-14 *****						
	1237 Cr 36					1- 68-12
15.004-1-14	210 1 Family Res		Enhanced S 41834	0	0	0 56,100
Smith Howard C (LU)	Massena 1 405801	9,200	COUNTY TAXABLE VALUE		56,100	
Smith Jane (LU)	FRNT 100.00 DPTH 200.00	56,100	TOWN TAXABLE VALUE		56,100	
1237 County Route 36	EAST-0330593 NRTH-1783232		SCHOOL TAXABLE VALUE		0	
Norfolk, NY 13667	DEED BOOK 2001 PG-18077		AG002 Ag Dist #2		.00 MT	
	FULL MARKET VALUE	57,835	FD022 Louisville Fire Prot		56,100 TO M	
			WD032 E Lsvle WD #3		.00 MT	

STATE OF NEW YORK
 COUNTY - St Lawrence
 TOWN - Louisville
 SWIS - 405289

2 0 1 3 T E N T A T I V E A S S E S S M E N T R O L L
 T A X A B L E SECTION OF THE ROLL - 1

PAGE 364
 VALUATION DATE-JUL 01, 2012
 TAXABLE STATUS DATE-MAR 01, 2013

TAX MAP NUMBER SEQUENCE
 UNIFORM PERCENT OF VALUE IS 097.00
 UNIFORM PERCENT OF VALUE IS 097.00

TAX MAP PARCEL NUMBER	PROPERTY LOCATION & CLASS	ASSESSMENT	EXEMPTION CODE-----	COUNTY-----	TOWN-----	SCHOOL
CURRENT OWNERS NAME	SCHOOL DISTRICT	LAND	TAX DESCRIPTION	TAXABLE VALUE		
CURRENT OWNERS ADDRESS	PARCEL SIZE/GRID COORD	TOTAL	SPECIAL DISTRICTS			ACCOUNT NO.
***** 15.004-1-15 *****						
15.004-1-15	1243 Cr 36					1- 84- 4
Smutz Nathan W	210 1 Family Res		Basic Star 41854	0	0	28,500
Smutz Christina M	Massena 1 405801	9,200	COUNTY TAXABLE VALUE		75,000	
1243 County Route 36	FRNT 100.00 DPTH 200.00	75,000	TOWN TAXABLE VALUE		75,000	
Norfolk, NY 13667	EAST-0330701 NRTH-1783254		SCHOOL TAXABLE VALUE		46,500	
	DEED BOOK 2003 PG-10975		AG002 Ag Dist #2		.00 MT	
	FULL MARKET VALUE	77,320	FD022 Louisville Fire Prot		75,000 TO M	
			WD032 E Lsvle WD #3		.00 MT	
***** 15.004-1-18 *****						
15.004-1-18	1073 Cr 36					1- 13-13
Pulley Carol	270 Mfg housing		Basic Star 41854	0	0	28,500
1073 County Route 36	Massena 1 405801	12,500	COUNTY TAXABLE VALUE		91,400	
Norfolk, NY 13667	FRNT 150.00 DPTH 250.00	91,400	TOWN TAXABLE VALUE		91,400	
	EAST-0326847 NRTH-1781438		SCHOOL TAXABLE VALUE		62,900	
	DEED BOOK 2006 PG-10944		FD022 Louisville Fire Prot		91,400 TO M	
	FULL MARKET VALUE	94,227	WD032 E Lsvle WD #3		.00 MT	
***** 15.004-1-19 *****						
15.004-1-19	1128 Cr 36					1- 17- 8
Martin Donna M	270 Mfg housing		Basic Star 41854	0	0	28,500
1128 County Route 36	Massena 1 405801	9,400	COUNTY TAXABLE VALUE		38,200	
Norfolk, NY 13667	FRNT 75.00 DPTH 330.00	38,200	TOWN TAXABLE VALUE		38,200	
	BANK8888869		SCHOOL TAXABLE VALUE		9,700	
	EAST-0328198 NRTH-1781988		FD022 Louisville Fire Prot		38,200 TO M	
	DEED BOOK 1102 PG-1032		WD032 E Lsvle WD #3		.00 MT	
	FULL MARKET VALUE	39,381				
***** 15.004-1-20 *****						
15.004-1-20	1132 Cr 36					1- 54-10
Martin Donna M	311 Res vac land		COUNTY TAXABLE VALUE		3,600	
1128 County Route 36	Massena 1 405801	3,500	TOWN TAXABLE VALUE		3,600	
Norfolk, NY 13667-3280	FRNT 123.00 DPTH 330.00	3,600	SCHOOL TAXABLE VALUE		3,600	
	EAST-0328279 NRTH-1782042		FD022 Louisville Fire Prot		3,600 TO M	
	DEED BOOK 2010 PG-17186		WD032 E Lsvle WD #3		.00 MT	
	FULL MARKET VALUE	3,711				
***** 15.004-1-21.1 *****						
15.004-1-21.1	1150 Cr 36					1- 10-14
Beaulieu Dale	240 Rural res		Basic Star 41854	0	0	28,500
Beaulieu Patricia	Massena 1 405801	23,900	COUNTY TAXABLE VALUE		89,500	
1150 County Route 36	ACRES 69.00	89,500	TOWN TAXABLE VALUE		89,500	
Norfolk, NY 13667	EAST-0328926 NRTH-1781308		SCHOOL TAXABLE VALUE		61,000	
	DEED BOOK 878 PG-291		FD022 Louisville Fire Prot		89,500 TO M	
	FULL MARKET VALUE	92,268	WD032 E Lsvle WD #3		.00 MT	

STATE OF NEW YORK
 COUNTY - St Lawrence
 TOWN - Louisville
 SWIS - 405289

2 0 1 3 T E N T A T I V E A S S E S S M E N T R O L L
 T A X A B L E SECTION OF THE ROLL - 1

PAGE 365
 VALUATION DATE-JUL 01, 2012
 TAXABLE STATUS DATE-MAR 01, 2013

TAX MAP NUMBER SEQUENCE
 UNIFORM PERCENT OF VALUE IS 097.00
 UNIFORM PERCENT OF VALUE IS 097.00

TAX MAP PARCEL NUMBER	PROPERTY LOCATION & CLASS	ASSESSMENT	EXEMPTION CODE-----	COUNTY-----	TOWN-----	SCHOOL
CURRENT OWNERS NAME	SCHOOL DISTRICT	LAND	TAX DESCRIPTION	TAXABLE VALUE		
CURRENT OWNERS ADDRESS	PARCEL SIZE/GRID COORD	TOTAL	SPECIAL DISTRICTS	ACCOUNT NO.		
***** 15.004-1-21.2 *****						
	Off CR 36					
15.004-1-21.2	322 Rural vac>10		COUNTY TAXABLE VALUE	21,000		
Seaway Timber Harvesting Inc	Massena 1 405801	21,000	TOWN TAXABLE VALUE	21,000		
15121 State Highway 37	FRNT 807.00 DPTH	21,000	SCHOOL TAXABLE VALUE	21,000		
Massena, NY 13662	ACRES 42.50		FD022 Louisville Fire Prot	21,000	TO M	
	EAST-0330593 NRTH-1777676					
	DEED BOOK 2008 PG-5439					
	FULL MARKET VALUE	21,649				
***** 15.004-1-22.1 *****						
	1184 Cr 36					1- 64- 4.1
15.004-1-22.1	240 Rural res		COUNTY TAXABLE VALUE	86,800		
Sauve John L	Massena 1 405801	65,800	TOWN TAXABLE VALUE	86,800		
Sauve Alberta	ACRES 245.00	86,800	SCHOOL TAXABLE VALUE	86,800		
136 Lakeview Rd	EAST-0331026 NRTH-1780854		FD022 Louisville Fire Prot	86,800	TO M	
Oswego, NY 13126	DEED BOOK 1017 PG-916		WD032 E Lsvle WD #3	.00	MT	
	FULL MARKET VALUE	89,485				
***** 15.004-1-22.22 *****						
	1119 Cr 36					
15.004-1-22.22	270 Mfg housing		Basic Star 41854 0	0	0	28,500
Smith Cathy	Massena 1 405801	12,300	COUNTY TAXABLE VALUE	69,700		
1119 County Route 36	FRNT 200.00 DPTH 218.00	69,700	TOWN TAXABLE VALUE	69,700		
Norfolk, NY 13667	EAST-0327973 NRTH-1782216		SCHOOL TAXABLE VALUE	41,200		
	DEED BOOK 1077 PG-821		FD022 Louisville Fire Prot	69,700	TO M	
	FULL MARKET VALUE	71,856	WD032 E Lsvle WD #3	.00	MT	
***** 15.004-1-22.23 *****						
	1105 Cr 36					
15.004-1-22.23	270 Mfg housing		COUNTY TAXABLE VALUE	24,100		
Doman George M	Massena 1 405801	12,400	TOWN TAXABLE VALUE	24,100		
1105 County Route 36	FRNT 185.00 DPTH 350.00	24,100	SCHOOL TAXABLE VALUE	24,100		
Norfolk, NY 13667-3280	EAST-0327692 NRTH-1782087		FD022 Louisville Fire Prot	24,100	TO M	
	DEED BOOK 2010 PG-2476		WD032 E Lsvle WD #3	.00	MT	
	FULL MARKET VALUE	24,845				
***** 15.004-1-22.211 *****						
	1151 Cr 36					
15.004-1-22.211	322 Rural vac>10		COUNTY TAXABLE VALUE	10,000		
Hotte John P	Massena 1 405801	10,000	TOWN TAXABLE VALUE	10,000		
1510 County Route 36	ACRES 47.80	10,000	SCHOOL TAXABLE VALUE	10,000		
Norfolk, NY 13667-3272	EAST-0327562 NRTH-1782887		FD022 Louisville Fire Prot	10,000	TO M	
	DEED BOOK 2008 PG-674		WD032 E Lsvle WD #3	.00	MT	
	FULL MARKET VALUE	10,309				

STATE OF NEW YORK
 COUNTY - St Lawrence
 TOWN - Louisville
 SWIS - 405289

2 0 1 3 T E N T A T I V E A S S E S S M E N T R O L L
 T A X A B L E SECTION OF THE ROLL - 1

PAGE 366
 VALUATION DATE-JUL 01, 2012
 TAXABLE STATUS DATE-MAR 01, 2013

TAX MAP NUMBER SEQUENCE
 UNIFORM PERCENT OF VALUE IS 097.00
 UNIFORM PERCENT OF VALUE IS 097.00

TAX MAP PARCEL NUMBER	PROPERTY LOCATION & CLASS	ASSESSMENT	EXEMPTION CODE-----	COUNTY-----	TOWN-----	SCHOOL
CURRENT OWNERS NAME	SCHOOL DISTRICT	LAND	TAX DESCRIPTION	TAXABLE VALUE		
CURRENT OWNERS ADDRESS	PARCEL SIZE/GRID COORD	TOTAL	SPECIAL DISTRICTS			ACCOUNT NO.

15.004-1-23	1198 Cr 36 270 Mfg housing		COUNTY TAXABLE VALUE	19,000		1- 70-10
Wood Leon A	Massena 1 405801	10,500	TOWN TAXABLE VALUE	19,000		
Darren Caldwell	FRNT 120.00 DPTH 294.00	19,000	SCHOOL TAXABLE VALUE	19,000		
1198 County Route 36	EAST-0329575 NRTH-1782800		FD022 Louisville Fire Prot	19,000 TO M		
Norfolk, NY 13667	DEED BOOK 2008 PG-4733		WD032 E Lsvle WD #3	.00 MT		
	FULL MARKET VALUE	19,588				

15.004-1-24.1	1224 Cr 36 210 1 Family Res		Basic Star 41854 0	0	0	1- 7-10 28,500
LaShomb Jeffery P	Massena 1 405801	11,100	COUNTY TAXABLE VALUE	62,300		
1224 County Route 36	FRNT 165.00 DPTH 175.00	62,300	TOWN TAXABLE VALUE	62,300		
Norfolk, NY 13667	EAST-0330311 NRTH-1782930		SCHOOL TAXABLE VALUE	33,800		
	DEED BOOK 2005 PG-4045		FD022 Louisville Fire Prot	62,300 TO M		
	FULL MARKET VALUE	64,227	WD032 E Lsvle WD #3	.00 MT		

15.004-1-25.2	1232 Cr 36 311 Res vac land		COUNTY TAXABLE VALUE	2,700		
Lashomb Jeffery P	Massena 1 405801	2,700	TOWN TAXABLE VALUE	2,700		
1224 County Route 36	150x180x150x175	2,700	SCHOOL TAXABLE VALUE	2,700		
Norfolk, NY 13667	FRNT 150.00 DPTH 177.00		FD022 Louisville Fire Prot	2,700 TO M		
	EAST-0330463 NRTH-1782992		WD032 E Lsvle WD #3	.00 MT		
	DEED BOOK 2005 PG-4044					
	FULL MARKET VALUE	2,784				

15.004-1-25.111	1276,1278 Cr 36 270 Mfg housing		Basic Star 41854 0	0	0	1- 71-14 28,500
Arno Albert P	Massena 1 405801	19,600	COUNTY TAXABLE VALUE	69,800		
1278 County Route 36	FRNT 720.00 DPTH	69,800	TOWN TAXABLE VALUE	69,800		
Norfolk, NY 13667	ACRES 37.70		SCHOOL TAXABLE VALUE	41,300		
	EAST-0331805 NRTH-1781978		AG002 Ag Dist #2	.00 MT		
	DEED BOOK 1116 PG-385		FD022 Louisville Fire Prot	69,800 TO M		
	FULL MARKET VALUE	71,959	WD032 E Lsvle WD #3	.00 MT		

15.004-1-25.112	Off Cr 36 323 Vacant rural		COUNTY TAXABLE VALUE	8,100		
Arno Albert P	Massena 1 405801	8,100	TOWN TAXABLE VALUE	8,100		
1278 County Route 36	ACRES 54.00	8,100	SCHOOL TAXABLE VALUE	8,100		
Norfolk, NY 13667	EAST-0332715 NRTH-1778995		FD022 Louisville Fire Prot	8,100 TO M		
	DEED BOOK 1116 PG-385					
	FULL MARKET VALUE	8,351				

STATE OF NEW YORK
 COUNTY - St Lawrence
 TOWN - Louisville
 SWIS - 405289

2 0 1 3 T E N T A T I V E A S S E S S M E N T R O L L
 T A X A B L E SECTION OF THE ROLL - 1

PAGE 367
 VALUATION DATE-JUL 01, 2012
 TAXABLE STATUS DATE-MAR 01, 2013

TAX MAP NUMBER SEQUENCE
 UNIFORM PERCENT OF VALUE IS 097.00
 UNIFORM PERCENT OF VALUE IS 097.00

TAX MAP PARCEL NUMBER	PROPERTY LOCATION & CLASS	ASSESSMENT	EXEMPTION CODE-----	COUNTY-----	TOWN-----	SCHOOL
CURRENT OWNERS NAME	SCHOOL DISTRICT	LAND	TAX DESCRIPTION	TAXABLE VALUE		
CURRENT OWNERS ADDRESS	PARCEL SIZE/GRID COORD	TOTAL	SPECIAL DISTRICTS			ACCOUNT NO.
***** 15.004-1-25.121 *****						
15.004-1-25.121	1222 Cr 36					
Arno Kendrick J	270 Mfg housing		Basic Star 41854	0	0	28,500
1222 County Route 36	Massena 1 405801	15,100	COUNTY TAXABLE VALUE		33,100	
Norfolk, NY 13667	FRNT 395.00 DPTH	33,100	TOWN TAXABLE VALUE		33,100	
	ACRES 3.20		SCHOOL TAXABLE VALUE		4,600	
	EAST-0330073 NRTH-1782800		FD022 Louisville Fire Prot		33,100 TO M	
	DEED BOOK 2002 PG-11309		WD032 E Lsvle WD #3		.00 MT	
	FULL MARKET VALUE	34,124				
***** 15.004-1-25.122 *****						
15.004-1-25.122	1236 Cr 36					
Smith Roseann (LU)	270 Mfg housing		Enhanced S 41834	0	0	31,400
1236 County Route 36	Massena 1 405801	15,100	COUNTY TAXABLE VALUE		31,400	
Norfolk, NY 13667	FRNT 267.00 DPTH 518.00	31,400	TOWN TAXABLE VALUE		31,400	
	ACRES 3.00		SCHOOL TAXABLE VALUE		0	
	EAST-0330788 NRTH-1782822		FD022 Louisville Fire Prot		31,400 TO M	
	DEED BOOK 2005 PG-22282		WD032 E Lsvle WD #3		.00 MT	
	FULL MARKET VALUE	32,371				
***** 15.004-1-26.1 *****						
15.004-1-26.1	1366 Cr 36					1- 27-13
McCracken Scott W	210 1 Family Res		Basic Star 41854	0	0	28,500
1366 County Route 36	Massena 1 405801	15,000	COUNTY TAXABLE VALUE		60,400	
Norfolk, NY 13667	FRNT 173.00 DPTH	60,400	TOWN TAXABLE VALUE		60,400	
	ACRES 2.80		SCHOOL TAXABLE VALUE		31,900	
	EAST-0333797 NRTH-1783362		AG002 Ag Dist #2		.00 MT	
	DEED BOOK 2002 PG-10412		FD022 Louisville Fire Prot		60,400 TO M	
	FULL MARKET VALUE	62,268	WD032 E Lsvle WD #3		.00 MT	
***** 15.004-1-26.2 *****						
15.004-1-26.2	Cr 36					
Fregoe Patrick H	105 Vac farmland		COUNTY TAXABLE VALUE		27,500	
Fregoe Arlene C	Massena 1 405801	27,500	TOWN TAXABLE VALUE		27,500	
1613 County Route 36	ACRES 129.40	27,500	SCHOOL TAXABLE VALUE		27,500	
Norfolk, NY 13667	EAST-0333083 NRTH-1782303		AG002 Ag Dist #2		.00 MT	
	DEED BOOK 1028 PG-951		FD022 Louisville Fire Prot		27,500 TO M	
	FULL MARKET VALUE	28,351	WD032 E Lsvle WD #3		.00 MT	
***** 15.004-1-27 *****						
15.004-1-27	1313 Cr 36					1- 35-11
Kormanyos David M	210 1 Family Res		Basic Star 41854	0	0	28,500
Kormanyos Kristen M	Massena 1 405801	8,800	COUNTY TAXABLE VALUE		56,300	
1313 County Route 36	FRNT 99.00 DPTH 175.00	56,300	TOWN TAXABLE VALUE		56,300	
Norfolk, NY 13667	BANK88888869		SCHOOL TAXABLE VALUE		27,800	
	EAST-0332477 NRTH-1783578		AG002 Ag Dist #2		.00 MT	
	DEED BOOK 2008 PG-15337		FD022 Louisville Fire Prot		56,300 TO M	
	FULL MARKET VALUE	58,041	WD032 E Lsvle WD #3		.00 MT	

STATE OF NEW YORK
 COUNTY - St Lawrence
 TOWN - Louisville
 SWIS - 405289

2 0 1 3 T E N T A T I V E A S S E S S M E N T R O L L
 T A X A B L E SECTION OF THE ROLL - 1

PAGE 368
 VALUATION DATE-JUL 01, 2012
 TAXABLE STATUS DATE-MAR 01, 2013

TAX MAP NUMBER SEQUENCE
 UNIFORM PERCENT OF VALUE IS 097.00
 UNIFORM PERCENT OF VALUE IS 097.00

TAX MAP PARCEL NUMBER	PROPERTY LOCATION & CLASS	ASSESSMENT	EXEMPTION CODE-----	COUNTY-----	TOWN-----	SCHOOL
CURRENT OWNERS NAME	SCHOOL DISTRICT	LAND	TAX DESCRIPTION	TAXABLE VALUE		
CURRENT OWNERS ADDRESS	PARCEL SIZE/GRID COORD	TOTAL	SPECIAL DISTRICTS			ACCOUNT NO.

15.004-1-28	1323 Cr 36 210 1 Family Res		Basic Star 41854	0	0	1- 35-12 28,500
Cecot Krista L	Massena 1 405801	12,900	COUNTY TAXABLE VALUE		86,200	
1323 County Route 36	ACRES 1.10 BANK8888173	86,200	TOWN TAXABLE VALUE		86,200	
Norfolk, NY 13667-3278	EAST-0332628 NRTH-1783643		SCHOOL TAXABLE VALUE		57,700	
	DEED BOOK 2010 PG-5253		AG002 Ag Dist #2		.00 MT	
	FULL MARKET VALUE	88,866	FD022 Louisville Fire Prot		86,200 TO M	
			WD032 E Lsvle WD #3		.00 MT	

15.004-1-29	1329 Cr 36 210 1 Family Res		Basic Star 41854	0	0	1- 35- 4 28,500
Kitts Grace M	Massena 1 405801	14,800	COUNTY TAXABLE VALUE		46,900	
Pietras John & Jeffrey	ACRES 2.00	46,900	TOWN TAXABLE VALUE		46,900	
1329 County Route 36	EAST-0332823 NRTH-1783687		SCHOOL TAXABLE VALUE		18,400	
Norfolk, NY 13667	DEED BOOK 1116 PG-665		AG002 Ag Dist #2		.00 MT	
	FULL MARKET VALUE	48,351	FD022 Louisville Fire Prot		46,900 TO M	
			WD032 E Lsvle WD #3		.00 MT	

15.004-1-30	Cr 36 314 Rural vac<10		COUNTY TAXABLE VALUE		2,100	1- 29-15
Hays Michelle L	Massena 1 405801	2,100	TOWN TAXABLE VALUE		2,100	
Hays Forrest M	FRNT 100.00 DPTH 200.00	2,100	SCHOOL TAXABLE VALUE		2,100	
1346 County Route 36	EAST-0333169 NRTH-1783492		AG002 Ag Dist #2		.00 MT	
Norfolk, NY 13667	DEED BOOK 2000 PG-18924		FD022 Louisville Fire Prot		2,100 TO M	
	FULL MARKET VALUE	2,165	WD032 E Lsvle WD #3		.00 MT	

15.004-1-31	1346 Cr 36 210 1 Family Res		Basic Star 41854	0	0	1- 30- 1 28,500
Hays Michelle L	Massena 1 405801	12,600	COUNTY TAXABLE VALUE		54,100	
Hays Forrest M	FRNT 185.00 DPTH 300.00	54,100	TOWN TAXABLE VALUE		54,100	
1346 County Route 36	EAST-0333312 NRTH-1783459		SCHOOL TAXABLE VALUE		25,600	
Norfolk, NY 13667	DEED BOOK 2000 PG-18924		AG002 Ag Dist #2		.00 MT	
	FULL MARKET VALUE	55,773	FD022 Louisville Fire Prot		54,100 TO M	
			WD032 E Lsvle WD #3		.00 MT	

15.004-1-39.1	Cr 39 105 Vac farmland		COUNTY TAXABLE VALUE		6,100	1- 66- 1
Rupert Dean F	Massena 1 405801	6,100	TOWN TAXABLE VALUE		6,100	
Rupert Laurene F	ACRES 41.80	6,100	SCHOOL TAXABLE VALUE		6,100	
PO Box 91	EAST-0326843 NRTH-1778604		AG002 Ag Dist #2		.00 MT	
Chase Mills, NY 13621-0091	DEED BOOK 2009 PG-19002		FD022 Louisville Fire Prot		6,100 TO M	
	FULL MARKET VALUE	6,289				

STATE OF NEW YORK
 COUNTY - St Lawrence
 TOWN - Louisville
 SWIS - 405289

2 0 1 3 T E N T A T I V E A S S E S S M E N T R O L L
 T A X A B L E SECTION OF THE ROLL - 1

PAGE 369
 VALUATION DATE-JUL 01, 2012
 TAXABLE STATUS DATE-MAR 01, 2013

TAX MAP NUMBER SEQUENCE
 UNIFORM PERCENT OF VALUE IS 097.00
 UNIFORM PERCENT OF VALUE IS 097.00

TAX MAP PARCEL NUMBER	PROPERTY LOCATION & CLASS	ASSESSMENT	EXEMPTION CODE-----	COUNTY-----	TOWN-----	SCHOOL
CURRENT OWNERS NAME	SCHOOL DISTRICT	LAND	TAX DESCRIPTION	TAXABLE VALUE		
CURRENT OWNERS ADDRESS	PARCEL SIZE/GRID COORD	TOTAL	SPECIAL DISTRICTS			ACCOUNT NO.

15.004-1-39.2	Off Oliver Rd			15.004-1-39.2		*****
Kerr Scott A	105 Vac farmland		COUNTY TAXABLE VALUE	20,000		
Kerr Marlene	Massena 1 405801	20,000	TOWN TAXABLE VALUE	20,000		
99 Oliver Rd	FRNT 750.00 DPTH	20,000	SCHOOL TAXABLE VALUE	20,000		
Massena, NY 13662	ACRES 56.00		AG002 Ag Dist #2	.00 MT		
	EAST-0325275 NRTH-1777634		FD022 Louisville Fire Prot	20,000 TO M		
	DEED BOOK 1999 PG-8672					
	FULL MARKET VALUE	20,619				

15.004-1-40	Cr 39			15.004-1-40		*****
Wilson Lloyd C	910 Priv forest		COUNTY TAXABLE VALUE	15,800		1- 66- 3. 1
Herring-Wilson Carol	Massena 1 405801	15,800	TOWN TAXABLE VALUE	15,800		
PO Box 407	FRNT 2178.00 DPTH	15,800	SCHOOL TAXABLE VALUE	15,800		
Glen Mills, PA 19342-0407	ACRES 64.60		FD022 Louisville Fire Prot	15,800 TO M		
	EAST-0328908 NRTH-1778429					
	DEED BOOK 2000 PG-6283					
	FULL MARKET VALUE	16,289				

15.004-1-45	492 Cr 39			15.004-1-45		*****
Lemay Karen A	240 Rural res		Basic Star 41854 0	0		1-66-3.2
492 County Route 39	Massena 1 405801	19,500	COUNTY TAXABLE VALUE	86,800		28,500
Massena, NY 13662	FRNT 1000.00 DPTH	86,800	TOWN TAXABLE VALUE	86,800		
	ACRES 26.90		SCHOOL TAXABLE VALUE	58,300		
	EAST-0328042 NRTH-1779436		FD022 Louisville Fire Prot	86,800 TO M		
	DEED BOOK 1116 PG-115					
	FULL MARKET VALUE	89,485				

15.004-1-48	585 Cr 39			15.004-1-48		*****
LaBarge Eleanor	240 Rural res		COUNTY TAXABLE VALUE	52,700		1- 13-11
755 County Route 39	Massena 1 405801	36,300	TOWN TAXABLE VALUE	52,700		
Massena, NY 13662	ACRES 84.50	52,700	SCHOOL TAXABLE VALUE	52,700		
	EAST-0325267 NRTH-1780292		AG002 Ag Dist #2	.00 MT		
	DEED BOOK 2008 PG-14974		FD022 Louisville Fire Prot	52,700 TO M		
	FULL MARKET VALUE	54,330	WD032 E Lsvle WD #3	.00 MT		

15.004-1-49	609 Cr 39			15.004-1-49		*****
Putnam George	210 1 Family Res		Vet - Wart 41121 0	6,405	6,405	0
Putnam Marguerite	Massena 1 405801	9,400	Enhanced S 41834 0	0	0	42,700
609 County Route 39	FRNT 100.00 DPTH 225.00	42,700	COUNTY TAXABLE VALUE	36,295		
Massena, NY 13662	EAST-0326022 NRTH-1781418		TOWN TAXABLE VALUE	36,295		
	DEED BOOK 899 PG-99		SCHOOL TAXABLE VALUE	0		
	FULL MARKET VALUE	44,021	FD022 Louisville Fire Prot	42,700 TO M		
			WD032 E Lsvle WD #3	.00 MT		

STATE OF NEW YORK
 COUNTY - St Lawrence
 TOWN - Louisville
 SWIS - 405289

2 0 1 3 T E N T A T I V E A S S E S S M E N T R O L L
 T A X A B L E SECTION OF THE ROLL - 1

PAGE 370
 VALUATION DATE-JUL 01, 2012
 TAXABLE STATUS DATE-MAR 01, 2013

TAX MAP NUMBER SEQUENCE
 UNIFORM PERCENT OF VALUE IS 097.00
 UNIFORM PERCENT OF VALUE IS 097.00

TAX MAP PARCEL NUMBER	PROPERTY LOCATION & CLASS	ASSESSMENT	EXEMPTION CODE-----	COUNTY-----	TOWN-----	SCHOOL
CURRENT OWNERS NAME	SCHOOL DISTRICT	LAND	TAX DESCRIPTION	TAXABLE VALUE		
CURRENT OWNERS ADDRESS	PARCEL SIZE/GRID COORD	TOTAL	SPECIAL DISTRICTS			ACCOUNT NO.
***** 15.004-1-50 *****						
	611 Cr 39					1- 15- 7
15.004-1-50	210 1 Family Res		Basic Star 41854	0	0	28,500
Beattie Kevin A	Massena 1 405801	14,100	COUNTY TAXABLE VALUE		86,900	
Beattie Paula	ACRES 1.70	86,900	TOWN TAXABLE VALUE		86,900	
611 County Route 39	EAST-0325808 NRTH-1781330		SCHOOL TAXABLE VALUE		58,400	
Massena, NY 13662	DEED BOOK 1066 PG-189		FD022 Louisville Fire Prot		86,900 TO M	
	FULL MARKET VALUE	89,588	WD032 E Lsvle WD #3		.00 MT	
***** 15.004-1-51.2 *****						
	637 Cr 39					
15.004-1-51.2	270 Mfg housing		Vet - Comb 41131	0	6,200	6,200 0
Fisher Doris	Massena 1 405801	12,500	Enhanced S 41834	0	0	24,800
637 County Route 39	FRNT 200.00 DPTH 218.00	24,800	COUNTY TAXABLE VALUE		18,600	
Massena, NY 13662	EAST-0325505 NRTH-1782065		TOWN TAXABLE VALUE		18,600	
	DEED BOOK 1042 PG-00215		SCHOOL TAXABLE VALUE		0	
	FULL MARKET VALUE	25,567	AG002 Ag Dist #2		.00 MT	
			FD022 Louisville Fire Prot		24,800 TO M	
			WD032 E Lsvle WD #3		.00 MT	
***** 15.004-1-51.12 *****						
	CR 39					
15.004-1-51.12	120 Field crops		Ag Distric 41720	0	5,661	5,661 5,661
SRML, LLC	Massena 1 405801	30,000	COUNTY TAXABLE VALUE		24,339	
54 McKnight Rd	ACRES 49.70	30,000	TOWN TAXABLE VALUE		24,339	
Chase Mills, NY 13621	EAST-0324552 NRTH-1781135		SCHOOL TAXABLE VALUE		24,339	
	DEED BOOK 2005 PG-3687		AG002 Ag Dist #2		.00 MT	
MAY BE SUBJECT TO PAYMENT	FULL MARKET VALUE	30,928	FD022 Louisville Fire Prot		24,339 TO M	
UNDER AGDIST LAW TIL 2017			5,661 EX			
			WD032 E Lsvle WD #3		.00 MT	
***** 15.004-1-51.111 *****						
	629 Cr 39					1- 76- 6
15.004-1-51.111	210 1 Family Res		Basic Star 41854	0	0	28,500
Lett Tamara	Massena 1 405801	15,000	COUNTY TAXABLE VALUE		49,200	
629 County Route 39	FRNT 313.00 DPTH 221.00	49,200	TOWN TAXABLE VALUE		49,200	
Norfolk, NY 13667-3282	EAST-0325684 NRTH-1781891		SCHOOL TAXABLE VALUE		20,700	
	DEED BOOK 2011 PG-3408		AG002 Ag Dist #2		.00 MT	
	FULL MARKET VALUE	50,722	FD022 Louisville Fire Prot		49,200 TO M	
			WD032 E Lsvle WD #3		.00 MT	
***** 15.004-1-51.112 *****						
	CR 39					
15.004-1-51.112	120 Field crops		Ag Distric 41720	0	0	0 0
SRML, LLC	Massena 1 405801	5,000	COUNTY TAXABLE VALUE		5,000	
54 McKnight Rd	FRNT 220.00 DPTH 224.00	5,000	TOWN TAXABLE VALUE		5,000	
Chase Mills, NY 13621-3164	ACRES 1.10		SCHOOL TAXABLE VALUE		5,000	
	EAST-0325846 NRTH-1781684		AG002 Ag Dist #2		.00 MT	
MAY BE SUBJECT TO PAYMENT	DEED BOOK 2010 PG-10234		FD022 Louisville Fire Prot		5,000 TO M	
UNDER AGDIST LAW TIL 2017	FULL MARKET VALUE	5,155	WD032 E Lsvle WD #3		.00 MT	

STATE OF NEW YORK
 COUNTY - St Lawrence
 TOWN - Louisville
 SWIS - 405289

2 0 1 3 T E N T A T I V E A S S E S S M E N T R O L L
 T A X A B L E SECTION OF THE ROLL - 1

PAGE 371
 VALUATION DATE-JUL 01, 2012
 TAXABLE STATUS DATE-MAR 01, 2013

TAX MAP NUMBER SEQUENCE
 UNIFORM PERCENT OF VALUE IS 097.00
 UNIFORM PERCENT OF VALUE IS 097.00

TAX MAP PARCEL NUMBER	PROPERTY LOCATION & CLASS	ASSESSMENT	EXEMPTION CODE-----	COUNTY-----	TOWN-----	SCHOOL
CURRENT OWNERS NAME	SCHOOL DISTRICT	LAND	TAX DESCRIPTION	TAXABLE VALUE		
CURRENT OWNERS ADDRESS	PARCEL SIZE/GRID COORD	TOTAL	SPECIAL DISTRICTS			ACCOUNT NO.

15.004-1-52	Cr 39 910 Priv forest		COUNTY TAXABLE VALUE	9,000		1- 72- 6
Kerr Leonard	Massena 1 405801	9,000	TOWN TAXABLE VALUE	9,000		
Kerr Marie	ACRES 99.50	9,000	SCHOOL TAXABLE VALUE	9,000		
541 County Route 39	EAST-0326501 NRTH-1777135		AG002 Ag Dist #2	.00 MT		
Massena, NY 13662	DEED BOOK 987 PG-203		FD022 Louisville Fire Prot	9,000 TO M		
	FULL MARKET VALUE	9,278				

15.004-1-53	Cr 39 322 Rural vac>10		COUNTY TAXABLE VALUE	7,000		1- 22-12
Curran Logging Inc	Massena 1 405801	7,000	TOWN TAXABLE VALUE	7,000		
15121 State Highway 37	ACRES 58.00	7,000	SCHOOL TAXABLE VALUE	7,000		
Massena, NY 13662	EAST-0329900 NRTH-1776876		FD022 Louisville Fire Prot	7,000 TO M		
	DEED BOOK 1018 PG-360					
	FULL MARKET VALUE	7,216				

15.004-1-54	Off Cr 36 322 Rural vac>10		COUNTY TAXABLE VALUE	8,000		1- 40- 9
Arno Albert P	Massena 1 405801	8,000	TOWN TAXABLE VALUE	8,000		
1278 County Route 36	ACRES 60.00	8,000	SCHOOL TAXABLE VALUE	8,000		
Norfolk, NY 13667	EAST-0333451 NRTH-1779665		FD022 Louisville Fire Prot	8,000 TO M		
	DEED BOOK 1116 PG-382					
	FULL MARKET VALUE	8,247				

15.004-1-56	700 Cr 39 270 Mfg housing		Basic Star 41854	0	0	1- 81-15. 2 25,400
Yaddow Larry	Massena 1 405801	11,100	COUNTY TAXABLE VALUE	25,400		
Yaddow Nancy	FRNT 150.00 DPTH 200.00	25,400	TOWN TAXABLE VALUE	25,400		
700 County Route 39	EAST-0324747 NRTH-1783514		SCHOOL TAXABLE VALUE	0		
Massena, NY 13662	DEED BOOK 929 PG-1101		FD022 Louisville Fire Prot	25,400 TO M		
	FULL MARKET VALUE	26,186	WD032 E Lsvle WD #3	.00 MT		

15.004-1-60.2	Cr 39 120 Field crops		Ag Land Co 41730	0	4,333	4,333 4,333
SRML, LLC	Massena 1 405801	36,700	COUNTY TAXABLE VALUE	32,367		
54 McKnight Rd	FRNT 1043.00 DPTH	36,700	TOWN TAXABLE VALUE	32,367		
Chase Mills, NY 13621	ACRES 60.40		SCHOOL TAXABLE VALUE	32,367		
	EAST-0324737 NRTH-1782142		AG002 Ag Dist #2	.00 MT		
MAY BE SUBJECT TO PAYMENT	DEED BOOK 2005 PG-3687		FD022 Louisville Fire Prot	36,700 TO M		
UNDER AGDIST LAW TIL 2020	FULL MARKET VALUE	37,835	WD032 E Lsvle WD #3	.00 MT		

STATE OF NEW YORK
 COUNTY - St Lawrence
 TOWN - Louisville
 SWIS - 405289

2 0 1 3 T E N T A T I V E A S S E S S M E N T R O L L
 T A X A B L E SECTION OF THE ROLL - 1

PAGE 372
 VALUATION DATE-JUL 01, 2012
 TAXABLE STATUS DATE-MAR 01, 2013

TAX MAP NUMBER SEQUENCE
 UNIFORM PERCENT OF VALUE IS 097.00
 UNIFORM PERCENT OF VALUE IS 097.00

TAX MAP PARCEL NUMBER	PROPERTY LOCATION & CLASS	ASSESSMENT	EXEMPTION CODE-----	COUNTY-----	TOWN-----	SCHOOL
CURRENT OWNERS NAME	SCHOOL DISTRICT	LAND	TAX DESCRIPTION	TAXABLE VALUE		
CURRENT OWNERS ADDRESS	PARCEL SIZE/GRID COORD	TOTAL	SPECIAL DISTRICTS	ACCOUNT NO.		
***** 15.004-1-60.121 *****						
	707 CR 39					
15.004-1-60.121	110 Livestock		RPTL466_f 41690	0	2,850	2,850
Abrantes Shawn M	Massena 1 405801	29,200	Basic Star 41854	0	0	28,500
707 County Route 39	ACRES 93.80	143,000	Silo 42100	0	10,900	10,900
Massena, NY 13662	EAST-0325929 NRTH-1783675		COUNTY TAXABLE VALUE		129,250	
	DEED BOOK 2008 PG-13925		TOWN TAXABLE VALUE		129,250	
	FULL MARKET VALUE	147,423	SCHOOL TAXABLE VALUE		100,750	
			FD022 Louisville Fire Prot		132,100	TO M
			10,900 EX			
			WD032 E Lsvle WD #3		.00	MT
***** 15.004-1-61 *****						
	645 Cr 39					
15.004-1-61	270 Mfg housing		Basic Star 41854	0	0	28,500
Fenlong Vern G	Massena 1 405801	12,000	COUNTY TAXABLE VALUE		69,400	
Fenlong Lois M	FRNT 198.00 DPTH 194.00	69,400	TOWN TAXABLE VALUE		69,400	
645 County Route 39	EAST-0325389 NRTH-1782297		SCHOOL TAXABLE VALUE		40,900	
Massena, NY 13662	DEED BOOK 2001 PG-8600		FD022 Louisville Fire Prot		69,400	TO M
	FULL MARKET VALUE	71,546	WD032 E Lsvle WD #3		.00	MT
***** 15.004-1-62 *****						
	718 CR 39					
15.004-1-62	210 1 Family Res		Enhanced S 41834	0	0	56,600
St Thomas Marie (LU)	Massena 1 405801	10,800	COUNTY TAXABLE VALUE		56,600	
718 County Route 39	FRNT 150.00 DPTH 180.00	56,600	TOWN TAXABLE VALUE		56,600	
Massena, NY 13662	EAST-0324532 NRTH-1783793		SCHOOL TAXABLE VALUE		0	
	DEED BOOK 2003 PG-1964		FD022 Louisville Fire Prot		56,600	TO M
	FULL MARKET VALUE	58,351	WD032 E Lsvle WD #3		.00	MT
***** 15.004-1-64 *****						
	1215 CR 36					
15.004-1-64	210 1 Family Res		Basic Star 41854	0	0	28,500
Morrell James J	Massena 1 405801	14,000	COUNTY TAXABLE VALUE		154,900	
Morrell Dori L	FRNT 204.00 DPTH 301.00	154,900	TOWN TAXABLE VALUE		154,900	
1215 County Route 36	EAST-0329962 NRTH-1783145		SCHOOL TAXABLE VALUE		126,400	
Norfolk, NY 13667-3279	DEED BOOK 2010 PG-4667		AG002 Ag Dist #2		.00	MT
	FULL MARKET VALUE	159,691	FD022 Louisville Fire Prot		154,900	TO M
			WD032 E Lsvle WD #3		.00	MT
***** 15.004-1-65 *****						
	CR 39					
15.004-1-65	314 Rural vac<10		COUNTY TAXABLE VALUE		3,400	
Yaddow Larry	Massena 1 405801	3,400	TOWN TAXABLE VALUE		3,400	
Yaddow Nancy	FRNT 200.00 DPTH 200.00	3,400	SCHOOL TAXABLE VALUE		3,400	
700 County Route 39	EAST-0324648 NRTH-1783658		AG002 Ag Dist #2		.00	MT
Massena, NY 13662-3460	DEED BOOK 2010 PG-8624		FD022 Louisville Fire Prot		3,400	TO M
	FULL MARKET VALUE	3,505	WD032 E Lsvle WD #3		.00	MT

STATE OF NEW YORK
 COUNTY - St Lawrence
 TOWN - Louisville
 SWIS - 405289

2 0 1 3 T E N T A T I V E A S S E S S M E N T R O L L
 T A X A B L E SECTION OF THE ROLL - 1

PAGE 373
 VALUATION DATE-JUL 01, 2012
 TAXABLE STATUS DATE-MAR 01, 2013

TAX MAP NUMBER SEQUENCE
 UNIFORM PERCENT OF VALUE IS 097.00
 UNIFORM PERCENT OF VALUE IS 097.00

TAX MAP PARCEL NUMBER	PROPERTY LOCATION & CLASS	ASSESSMENT	EXEMPTION CODE-----	COUNTY-----	TOWN-----	SCHOOL
CURRENT OWNERS NAME	SCHOOL DISTRICT	LAND	TAX DESCRIPTION	TAXABLE VALUE		
CURRENT OWNERS ADDRESS	PARCEL SIZE/GRID COORD	TOTAL	SPECIAL DISTRICTS			ACCOUNT NO.

15.004-2-1	1406 Cr 36			15.004-2-1		*****
Nandal Marion	210 1 Family Res		Enhanced S 41834	0	0	1- 53-13
% Darrell Nandal	Massena 1 405801	12,500	COUNTY TAXABLE VALUE		51,200	
5003 Woodside Rd	FRNT 225.00 DPTH 195.00	51,200	TOWN TAXABLE VALUE		51,200	
Fayetteville, NY 13066	EAST-0334810 NRTH-1783764		SCHOOL TAXABLE VALUE		0	
	DEED BOOK 888 PG-574		AG002 Ag Dist #2		.00 MT	
	FULL MARKET VALUE	52,784	FD022 Louisville Fire Prot		51,200 TO M	
			WD032 E Lsvle WD #3		.00 MT	

15.004-2-2.2	1410 Cr 36			15.004-2-2.2		*****
Martin Terry A	270 Mfg housing		Basic Star 41854	0	0	28,500
1410 County Route 36	Massena 1 405801	12,200	COUNTY TAXABLE VALUE		47,800	
Norfolk, NY 13667	FRNT 200.00 DPTH 200.00	47,800	TOWN TAXABLE VALUE		47,800	
	EAST-0335003 NRTH-1783772		SCHOOL TAXABLE VALUE		19,300	
	DEED BOOK 1057 PG-894		AG002 Ag Dist #2		.00 MT	
	FULL MARKET VALUE	49,278	FD022 Louisville Fire Prot		47,800 TO M	
			WD032 E Lsvle WD #3		.00 MT	

15.004-2-2.11	1428 Cr 36			15.004-2-2.11		*****
Martin Richard	240 Rural res		Vet - Comb 41131	0	19,000	19,000 0
Martin Sally	Massena 1 405801	60,800	Enhanced S 41834	0	0	60,140
1428 County Route 36	ACRES 257.30	102,500	COUNTY TAXABLE VALUE		83,500	
Norfolk, NY 13667	EAST-0336263 NRTH-1782458		TOWN TAXABLE VALUE		83,500	
	DEED BOOK 801 PG-374		SCHOOL TAXABLE VALUE		42,360	
	FULL MARKET VALUE	105,670	AG002 Ag Dist #2		.00 MT	
			FD022 Louisville Fire Prot		102,500 TO M	
			WD032 E Lsvle WD #3		.00 MT	

15.004-2-3	1432 Cr 36			15.004-2-3		*****
Fregoe Patrick	270 Mfg housing		COUNTY TAXABLE VALUE		25,000	1- 52- 8
Fregoe Arlene	Massena 1 405801	8,700	TOWN TAXABLE VALUE		25,000	
1613 County Route 36	FRNT 100.00 DPTH 165.00	25,000	SCHOOL TAXABLE VALUE		25,000	
Norfolk, NY 13667	EAST-0335504 NRTH-1783909		AG002 Ag Dist #2		.00 MT	
	DEED BOOK 2004 PG-3784		FD022 Louisville Fire Prot		25,000 TO M	
	FULL MARKET VALUE	25,773	WD032 E Lsvle WD #3		.00 MT	

15.004-2-4	1393 Cr 36			15.004-2-4		*****
Fregoe Patrick H	240 Rural res		COUNTY TAXABLE VALUE		58,200	1- 47-14
1613 County Route 36	Massena 1 405801	25,000	TOWN TAXABLE VALUE		58,200	
Norfolk, NY 13667	ACRES 39.40	58,200	SCHOOL TAXABLE VALUE		58,200	
	EAST-0334014 NRTH-1784227		AG002 Ag Dist #2		.00 MT	
	DEED BOOK 2008 PG-6757		FD022 Louisville Fire Prot		58,200 TO M	
	FULL MARKET VALUE	60,000	WD032 E Lsvle WD #3		.00 MT	

STATE OF NEW YORK
 COUNTY - St Lawrence
 TOWN - Louisville
 SWIS - 405289

2 0 1 3 T E N T A T I V E A S S E S S M E N T R O L L
 T A X A B L E SECTION OF THE ROLL - 1

PAGE 374
 VALUATION DATE-JUL 01, 2012
 TAXABLE STATUS DATE-MAR 01, 2013

TAX MAP NUMBER SEQUENCE
 UNIFORM PERCENT OF VALUE IS 097.00
 UNIFORM PERCENT OF VALUE IS 097.00

TAX MAP PARCEL NUMBER	PROPERTY LOCATION & CLASS	ASSESSMENT	EXEMPTION CODE-----	COUNTY-----	TOWN-----	SCHOOL
CURRENT OWNERS NAME	SCHOOL DISTRICT	LAND	TAX DESCRIPTION	TAXABLE VALUE		
CURRENT OWNERS ADDRESS	PARCEL SIZE/GRID COORD	TOTAL	SPECIAL DISTRICTS			ACCOUNT NO.
***** 15.004-3-1.2 *****						
	1078 Cr 36					
15.004-3-1.2	270 Mfg housing		COUNTY TAXABLE VALUE	14,800		
Kerr Douglas C	Massena 1 405801	4,500	TOWN TAXABLE VALUE	14,800		
McAllister-Kerr Maureen	FRNT 570.00 DPTH	14,800	SCHOOL TAXABLE VALUE	14,800		
1068 County Route 36	ACRES 8.60		AG002 Ag Dist #2	.00 MT		
Norfolk, NY 13667	EAST-0327453 NRTH-1781308		FD022 Louisville Fire Prot	14,800 TO M		
	DEED BOOK 2007 PG-12166		WD032 E Lsvle WD #3	.00 MT		
	FULL MARKET VALUE	15,258				
***** 15.004-3-1.11 *****						
	525,541 Cr 39					
15.004-3-1.11	240 Rural res		Enhanced S 41834	0		1- 41- 4.1
Kerr Leonard	Massena 1 405801	33,200	COUNTY TAXABLE VALUE	87,700	0	60,140
Kerr Marie	ACRES 155.80	87,700	TOWN TAXABLE VALUE	87,700		
541 County Route 39	EAST-0326510 NRTH-1778965		SCHOOL TAXABLE VALUE	27,560		
Massena, NY 13662	DEED BOOK 688 PG-00196		AG002 Ag Dist #2	.00 MT		
	FULL MARKET VALUE	90,412	FD022 Louisville Fire Prot	87,700 TO M		
***** 15.004-3-1.12 *****						
	52 Oliver Rd					
15.004-3-1.12	210 1 Family Res		Basic Star 41854	0		28,500
Kerr Joshua	Massena 1 405801	13,300	COUNTY TAXABLE VALUE	76,700		
52 Oliver Rd	FRNT 250.00 DPTH 200.00	76,700	TOWN TAXABLE VALUE	76,700		
Massena, NY 13662	EAST-0326039 NRTH-1779430		SCHOOL TAXABLE VALUE	48,200		
	DEED BOOK 2006 PG-17958		AG002 Ag Dist #2	.00 MT		
	FULL MARKET VALUE	79,072	FD022 Louisville Fire Prot	76,700 TO M		
***** 15.004-3-1.13 *****						
	63 Oliver Rd					
15.004-3-1.13	210 1 Family Res		Basic Star 41854	0		28,500
Kerr Christopher A	Massena 1 405801	15,500	COUNTY TAXABLE VALUE	117,500		
Kerr Beverly A	FRNT 500.00 DPTH 347.00	117,500	TOWN TAXABLE VALUE	117,500		
516 County Route 39	ACRES 4.20		SCHOOL TAXABLE VALUE	89,000		
Massena, NY 13662	EAST-0326015 NRTH-1778945		AG002 Ag Dist #2	.00 MT		
	DEED BOOK 2006 PG-17959		FD022 Louisville Fire Prot	117,500 TO M		
	FULL MARKET VALUE	121,134				
***** 15.004-3-2 *****						
	99 Oliver Rd					
15.004-3-2	210 1 Family Res		Basic Star 41854	0		28,500
Kerr Scott	Massena 1 405801	19,800	COUNTY TAXABLE VALUE	96,000		
Kerr Marlene	FRNT 400.00 DPTH 337.00	96,000	TOWN TAXABLE VALUE	96,000		
99 Oliver Rd	EAST-0325050 NRTH-1778368		SCHOOL TAXABLE VALUE	67,500		
Massena, NY 13662	DEED BOOK 1052 PG-350		AG002 Ag Dist #2	.00 MT		
	FULL MARKET VALUE	98,969	FD022 Louisville Fire Prot	96,000 TO M		

STATE OF NEW YORK
 COUNTY - St Lawrence
 TOWN - Louisville
 SWIS - 405289

2 0 1 3 T E N T A T I V E A S S E S S M E N T R O L L
 T A X A B L E SECTION OF THE ROLL - 1

PAGE 375
 VALUATION DATE-JUL 01, 2012
 TAXABLE STATUS DATE-MAR 01, 2013

TAX MAP NUMBER SEQUENCE
 UNIFORM PERCENT OF VALUE IS 097.00
 UNIFORM PERCENT OF VALUE IS 097.00

TAX MAP PARCEL NUMBER	PROPERTY LOCATION & CLASS	ASSESSMENT	EXEMPTION CODE-----	COUNTY-----	TOWN-----	SCHOOL
CURRENT OWNERS NAME	SCHOOL DISTRICT	LAND	TAX DESCRIPTION	TAXABLE VALUE		
CURRENT OWNERS ADDRESS	PARCEL SIZE/GRID COORD	TOTAL	SPECIAL DISTRICTS	ACCOUNT NO.		
***** 15.004-3-3 *****						
	552 Cr 39					
15.004-3-3	210 1 Family Res		Vet - Comb 41131	0	18,575	18,575 0
Kerr Michael W	Massena 1 405801	15,100	Basic Star 41854	0	0	0 28,500
Mallette Beverly	FRNT 375.00 DPTH 375.00	74,300	COUNTY TAXABLE VALUE		55,725	
552 County Route 39	EAST-0327107 NRTH-1780551		TOWN TAXABLE VALUE		55,725	
Massena, NY 13662-3465	DEED BOOK 2011 PG-13748		SCHOOL TAXABLE VALUE		45,800	
	FULL MARKET VALUE	76,598	FD022 Louisville Fire Prot		74,300	TO M
***** 15.004-3-4 *****						
	Cr 39					1- 42-15
15.004-3-4	311 Res vac land		COUNTY TAXABLE VALUE		3,000	
Kerr Douglas	Massena 1 405801	3,000	TOWN TAXABLE VALUE		3,000	
1068 County Route 36	ACRES 3.80	3,000	SCHOOL TAXABLE VALUE		3,000	
Norfolk, NY 13667	EAST-0326804 NRTH-1780897		FD022 Louisville Fire Prot		3,000	TO M
	DEED BOOK 2007 PG-17141		WD032 E Lsvle WD #3		.00	MT
	FULL MARKET VALUE	3,093				
***** 15.004-3-5 *****						
	1068 Cr 36					1-41-4.2
15.004-3-5	210 1 Family Res		Basic Star 41854	0	0	0 28,500
Kerr Douglas	Massena 1 405801	14,800	COUNTY TAXABLE VALUE		58,700	
1068 County Route 36	ACRES 2.10 BANK8888830	58,700	TOWN TAXABLE VALUE		58,700	
Norfolk, NY 13667	EAST-0327042 NRTH-1781178		SCHOOL TAXABLE VALUE		30,200	
	DEED BOOK 942 PG-684		FD022 Louisville Fire Prot		58,700	TO M
	FULL MARKET VALUE	60,515	WD032 E Lsvle WD #3		.00	MT
***** 15.004-3-6 *****						
	1122 Cr 36					1-41-4.3
15.004-3-6	270 Mfg housing		Basic Star 41854	0	0	0 28,500
MacDonald Mandy L	Massena 1 405801	14,900	COUNTY TAXABLE VALUE		35,000	
1122 County Route 36	ACRES 2.40 BANK8888869	35,000	TOWN TAXABLE VALUE		35,000	
Norfolk, NY 13667-3227	EAST-0328038 NRTH-1781849		SCHOOL TAXABLE VALUE		6,500	
	DEED BOOK 2010 PG-1955		FD022 Louisville Fire Prot		35,000	TO M
	FULL MARKET VALUE	36,082	WD032 E Lsvle WD #3		.00	MT
***** 15.004-3-7 *****						
	516 Cr 39					1-7-11
15.004-3-7	210 1 Family Res		COUNTY TAXABLE VALUE		105,100	
Kerr Christopher A	Massena 1 405801	10,300	TOWN TAXABLE VALUE		105,100	
Kerr Beverly A	FRNT 110.00 DPTH 472.00	105,100	SCHOOL TAXABLE VALUE		105,100	
516 County Route 39	BANK8888150		FD022 Louisville Fire Prot		105,100	TO M
Massena, NY 13662	EAST-0327464 NRTH-1779779					
	DEED BOOK 2006 PG-17957					
	FULL MARKET VALUE	108,351				

STATE OF NEW YORK
 COUNTY - St Lawrence
 TOWN - Louisville
 SWIS - 405289

2 0 1 3 T E N T A T I V E A S S E S S M E N T R O L L
 T A X A B L E SECTION OF THE ROLL - 1

PAGE 376
 VALUATION DATE-JUL 01, 2012
 TAXABLE STATUS DATE-MAR 01, 2013

TAX MAP NUMBER SEQUENCE
 UNIFORM PERCENT OF VALUE IS 097.00
 UNIFORM PERCENT OF VALUE IS 097.00

TAX MAP PARCEL NUMBER	PROPERTY LOCATION & CLASS	ASSESSMENT	EXEMPTION CODE-----	COUNTY-----	TOWN-----	SCHOOL
CURRENT OWNERS NAME	SCHOOL DISTRICT	LAND	TAX DESCRIPTION	TAXABLE VALUE		
CURRENT OWNERS ADDRESS	PARCEL SIZE/GRID COORD	TOTAL	SPECIAL DISTRICTS	ACCOUNT NO.		
***** 15.004-3-8 *****						
	529 Cr 39					
15.004-3-8	270 Mfg housing		RPTL466_f 41690	0	2,850	2,850 2,850
Ladison Bruce	Massena 1 405801	11,700	Basic Star 41854	0	0	0 28,500
Ladison Mary Ellen	FRNT 175.00 DPTH 200.00	35,500	COUNTY TAXABLE VALUE		32,650	
529 County Route 39	EAST-0327042 NRTH-1779816		TOWN TAXABLE VALUE		32,650	
Massena, NY 13662	DEED BOOK 1029 PG-188		SCHOOL TAXABLE VALUE		4,150	
	FULL MARKET VALUE	36,598	FD022 Louisville Fire Prot		35,500	TO M
***** 15.004-3-9 *****						
	1112 Cr 36					
15.004-3-9	210 1 Family Res		Basic Star 41854	0	0	0 28,500
Hollander Timothy L	Massena 1 405801	14,800	COUNTY TAXABLE VALUE		44,000	
Hollander Laurie	ACRES 2.10	44,000	TOWN TAXABLE VALUE		44,000	
1112 County Route 36	EAST-0327757 NRTH-1781676		SCHOOL TAXABLE VALUE		15,500	
Norfolk, NY 13667	DEED BOOK 1054 PG-365		AG002 Ag Dist #2		.00	MT
	FULL MARKET VALUE	45,361	FD022 Louisville Fire Prot		44,000	TO M
			WD032 E Lsvle WD #3		.00	MT

STATE OF NEW YORK
 COUNTY - St Lawrence
 TOWN - Louisville
 SWIS - 405289

2 0 1 3 T E N T A T I V E A S S E S S M E N T R O L L
 T A X A B L E S E C T I O N O F T H E R O L L - 1
 M A P S E C T I O N - 015
 S U B - S E C T I O N - 004
 U N I F O R M P E R C E N T O F V A L U E I S 097.00

PAGE 377
 VALUATION DATE-JUL 01, 2012
 TAXABLE STATUS DATE-MAR 01, 2013
 RPS150/V04/L015
 CURRENT DATE 4/22/2013

*** S P E C I A L D I S T R I C T S U M M A R Y ***

CODE	DISTRICT NAME	TOTAL PARCELS	EXTENSION TYPE	EXTENSION VALUE	AD VALOREM VALUE	EXEMPT AMOUNT	TAXABLE VALUE
AG002	Ag Dist #2	39	MOVTAX				
FD022	Louisville Fir	77	TOTAL M		3868,100	16,561	3851,539
WD032	E Lsvle WD #3	61	MOVTAX				

*** S C H O O L D I S T R I C T S U M M A R Y ***

CODE	DISTRICT NAME	TOTAL PARCELS	ASSESSED LAND	ASSESSED TOTAL	EXEMPT AMOUNT	TOTAL TAXABLE	STAR AMOUNT	STAR TAXABLE
405801	Massena 1	77	1242,400	3868,100	26,594	3841,506	1459,680	2381,826
	S U B - T O T A L	77	1242,400	3868,100	26,594	3841,506	1459,680	2381,826
	T O T A L	77	1242,400	3868,100	26,594	3841,506	1459,680	2381,826

*** S Y S T E M C O D E S S U M M A R Y ***

NO SYSTEM EXEMPTIONS AT THIS LEVEL

*** E X E M P T I O N S U M M A R Y ***

CODE	DESCRIPTION	TOTAL PARCELS	COUNTY	TOWN	SCHOOL
41121	Vet - Wart	1	6,405	6,405	
41131	Vet - Comb	5	75,875	75,875	
41690	RPTL466_f	2	5,700	5,700	5,700
41720	Ag Distric	2	5,661	5,661	5,661
41730	Ag Land Co	1	4,333	4,333	4,333
41834	Enhanced S	10			493,780
41854	Basic Star	34			965,900
42100	Silo	1	10,900	10,900	10,900
	T O T A L	56	108,874	108,874	1486,274

STATE OF NEW YORK
COUNTY - St Lawrence
TOWN - Louisville
SWIS - 405289

2 0 1 3 T E N T A T I V E A S S E S S M E N T R O L L
T A X A B L E SECTION OF THE ROLL - 1
M A P S E C T I O N - 015
S U B - S E C T I O N - 004
UNIFORM PERCENT OF VALUE IS 097.00

PAGE 378
VALUATION DATE-JUL 01, 2012
TAXABLE STATUS DATE-MAR 01, 2013
RPS150/V04/L015
CURRENT DATE 4/22/2013

*** G R A N D T O T A L S ***

ROLL SEC	DESCRIPTION	TOTAL PARCELS	ASSESSED LAND	ASSESSED TOTAL	TAXABLE COUNTY	TAXABLE TOWN	TAXABLE SCHOOL	STAR TAXABLE
1	TAXABLE	77	1242,400	3868,100	3759,226	3759,226	3841,506	2381,826

STATE OF NEW YORK
 COUNTY - St Lawrence
 TOWN - Louisville
 SWIS - 405289

2 0 1 3 T E N T A T I V E A S S E S S M E N T R O L L
 T A X A B L E SECTION OF THE ROLL - 1

PAGE 379
 VALUATION DATE-JUL 01, 2012
 TAXABLE STATUS DATE-MAR 01, 2013

TAX MAP NUMBER SEQUENCE
 UNIFORM PERCENT OF VALUE IS 097.00
 UNIFORM PERCENT OF VALUE IS 097.00

TAX MAP PARCEL NUMBER	PROPERTY LOCATION & CLASS	ASSESSMENT	EXEMPTION CODE-----	COUNTY-----	TOWN-----	SCHOOL
CURRENT OWNERS NAME	SCHOOL DISTRICT	LAND	TAX DESCRIPTION	TAXABLE VALUE		
CURRENT OWNERS ADDRESS	PARCEL SIZE/GRID COORD	TOTAL	SPECIAL DISTRICTS			ACCOUNT NO.
***** 15.040-2-1 *****						
	896 Cr 39					1- 17- 5
15.040-2-1	210 1 Family Res		Basic Star 41854	0	0	28,500
Layo Marianne	Massena 1 405801	8,300	COUNTY TAXABLE VALUE		29,000	
896 County Route 39	FRNT 85.00 DPTH 200.00	29,000	TOWN TAXABLE VALUE		29,000	
Chase Mills, NY 13621-3104	EAST-0321614 NRTH-1787138		SCHOOL TAXABLE VALUE		500	
	DEED BOOK 2010 PG-961		AG002 Ag Dist #2		.00 MT	
	FULL MARKET VALUE	29,897	FD022 Louisville Fire Prot		29,000 TO M	
			WD032 E Lsvle WD #3		.00 MT	
***** 15.040-2-2 *****						
	892 Cr 39					1- 83- 7
15.040-2-2	210 1 Family Res		COUNTY TAXABLE VALUE		37,900	
Thomas Timothy	Massena 1 405801	9,300	TOWN TAXABLE VALUE		37,900	
101 E Sioux Rd Unit 1648	FRNT 99.00 DPTH 220.00	37,900	SCHOOL TAXABLE VALUE		37,900	
Pharr, TX 78577-1750	EAST-0321674 NRTH-1787095		AG002 Ag Dist #2		.00 MT	
	DEED BOOK 2003 PG-11409		FD022 Louisville Fire Prot		37,900 TO M	
	FULL MARKET VALUE	39,072	WD032 E Lsvle WD #3		.00 MT	
***** 15.040-2-3.1 *****						
	888 Cr 39					1- 45- 1.1
15.040-2-3.1	210 1 Family Res		Basic Star 41854	0	0	28,500
Delisle Timothy	Massena 1 405801	9,200	COUNTY TAXABLE VALUE		45,700	
Delisle Tina	FRNT 105.00 DPTH 182.00	45,700	TOWN TAXABLE VALUE		45,700	
888 County Route 39	EAST-0321739 NRTH-1787003		SCHOOL TAXABLE VALUE		17,200	
Chase Mills, NY 13621	DEED BOOK 984 PG-185		AG002 Ag Dist #2		.00 MT	
	FULL MARKET VALUE	47,113	FD022 Louisville Fire Prot		45,700 TO M	
			WD032 E Lsvle WD #3		.00 MT	
***** 15.040-2-5.1 *****						
	858 Cr 39					1- 85- 1
15.040-2-5.1	210 1 Family Res		Vet - Wart 41121	0	7,365	0
Jungklaus John	Massena 1 405801	10,100	Basic Star 41854	0	0	28,500
Jungklaus Cynthia	FRNT 248.00 DPTH 105.00	49,100	COUNTY TAXABLE VALUE		41,735	
858 County Route 39	BANK8888173		TOWN TAXABLE VALUE		41,735	
Chase Mills, NY 13621	EAST-0322323 NRTH-1786408		SCHOOL TAXABLE VALUE		20,600	
	DEED BOOK 1078 PG-1020		AG002 Ag Dist #2		.00 MT	
	FULL MARKET VALUE	50,619	FD022 Louisville Fire Prot		49,100 TO M	
			WD032 E Lsvle WD #3		.00 MT	
***** 15.040-2-6.1 *****						
	861 Cr 39					1- 64- 7
15.040-2-6.1	210 1 Family Res		Basic Star 41854	0	0	28,500
Stone Michele	Massena 1 405801	9,800	COUNTY TAXABLE VALUE		59,000	
861 County Route 39	FRNT 175.00 DPTH 125.00	59,000	TOWN TAXABLE VALUE		59,000	
Chase Mills, NY 13621	EAST-0322154 NRTH-1786374		SCHOOL TAXABLE VALUE		30,500	
	DEED BOOK 1117 PG-247		AG002 Ag Dist #2		.00 MT	
	FULL MARKET VALUE	60,825	FD022 Louisville Fire Prot		59,000 TO M	
			WD032 E Lsvle WD #3		.00 MT	

STATE OF NEW YORK
 COUNTY - St Lawrence
 TOWN - Louisville
 SWIS - 405289

2 0 1 3 T E N T A T I V E A S S E S S M E N T R O L L
 T A X A B L E SECTION OF THE ROLL - 1

PAGE 380
 VALUATION DATE-JUL 01, 2012
 TAXABLE STATUS DATE-MAR 01, 2013

TAX MAP NUMBER SEQUENCE
 UNIFORM PERCENT OF VALUE IS 097.00
 UNIFORM PERCENT OF VALUE IS 097.00

TAX MAP PARCEL NUMBER	PROPERTY LOCATION & CLASS	ASSESSMENT	EXEMPTION CODE-----	COUNTY-----	TOWN-----	SCHOOL
CURRENT OWNERS NAME	SCHOOL DISTRICT	LAND	TAX DESCRIPTION	TAXABLE VALUE		
CURRENT OWNERS ADDRESS	PARCEL SIZE/GRID COORD	TOTAL	SPECIAL DISTRICTS			ACCOUNT NO.

15.040-2-11	887 Cr 39			15.040-2-11		*****
Regan Vincent W	210 1 Family Res		COUNTY TAXABLE VALUE	33,700		1- 78- 4
Regan Claire S	Massena 1 405801	8,200	TOWN TAXABLE VALUE	33,700		
208 River Dr	FRNT 100.00 DPTH 140.00	33,700	SCHOOL TAXABLE VALUE	33,700		
Massena, NY 13662-4106	EAST-0321609 NRTH-1786857		AG002 Ag Dist #2	.00 MT		
	DEED BOOK 2000 PG-4635		FD022 Louisville Fire Prot	33,700 TO M		
	FULL MARKET VALUE	34,742	WD032 E Lsvle WD #3	.00 MT		

15.040-2-12	891 Cr 39			15.040-2-12		*****
Wood Harlen J Jr	210 1 Family Res		COUNTY TAXABLE VALUE	68,000		1- 8-15
14387 State Highway 37	Massena 1 405801	7,500	TOWN TAXABLE VALUE	68,000		
Massena, NY 13662-3154	FRNT 86.00 DPTH 140.00	68,000	SCHOOL TAXABLE VALUE	68,000		
	EAST-0321544 NRTH-1786916		AG002 Ag Dist #2	.00 MT		
	DEED BOOK 2011 PG-16532		FD022 Louisville Fire Prot	68,000 TO M		
	FULL MARKET VALUE	70,103	WD032 E Lsvle WD #3	.00 MT		

15.040-2-13	895 Cr 39			15.040-2-13		*****
Weaver Robert W	210 1 Family Res		Enhanced S 41834 0	0		1- 78- 8
Weaver Mildred D	Massena 1 405801	6,900	COUNTY TAXABLE VALUE	52,700		0 52,700
895 County Route 39	FRNT 75.00 DPTH 140.00	52,700	TOWN TAXABLE VALUE	52,700		
Chase Mills, NY 13621	EAST-0321484 NRTH-1786965		SCHOOL TAXABLE VALUE	0		
	DEED BOOK 986 PG-387		AG002 Ag Dist #2	.00 MT		
	FULL MARKET VALUE	54,330	FD022 Louisville Fire Prot	52,700 TO M		
			WD032 E Lsvle WD #3	.00 MT		

15.040-2-15.1	Cr 39			15.040-2-15.1		*****
Stone Michele	311 Res vac land - WTRFNT		COUNTY TAXABLE VALUE	7,500		
861 County Route 39	Massena 1 405801	7,500	TOWN TAXABLE VALUE	7,500		
Chase Mills, NY 13621-3141	FRNT 130.00 DPTH 221.00	7,500	SCHOOL TAXABLE VALUE	7,500		
	ACRES 2.20		AG002 Ag Dist #2	.00 MT		
	EAST-0322102 NRTH-1786187		FD022 Louisville Fire Prot	7,500 TO M		
	DEED BOOK 2009 PG-18362		WD032 E Lsvle WD #3	.00 MT		
	FULL MARKET VALUE	7,732				

15.040-2-16.1	Cr 39			15.040-2-16.1		*****
Aldous Todd	311 Res vac land - WTRFNT		COUNTY TAXABLE VALUE	3,200		
6340 Fox Glen Dr Apt 65	Massena 1 405801	3,200	TOWN TAXABLE VALUE	3,200		
Saginaw, MI 48638-7325	FRNT 127.00 DPTH 230.00	3,200	SCHOOL TAXABLE VALUE	3,200		
	EAST-0322319 NRTH-1786130		AG002 Ag Dist #2	.00 MT		
	DEED BOOK 2006 PG-11750		FD022 Louisville Fire Prot	3,200 TO M		
	FULL MARKET VALUE	3,299	WD032 E Lsvle WD #3	.00 MT		

STATE OF NEW YORK
 COUNTY - St Lawrence
 TOWN - Louisville
 SWIS - 405289

2 0 1 3 T E N T A T I V E A S S E S S M E N T R O L L
 T A X A B L E SECTION OF THE ROLL - 1

PAGE 381
 VALUATION DATE-JUL 01, 2012
 TAXABLE STATUS DATE-MAR 01, 2013

TAX MAP NUMBER SEQUENCE
 UNIFORM PERCENT OF VALUE IS 097.00
 UNIFORM PERCENT OF VALUE IS 097.00

TAX MAP PARCEL NUMBER	PROPERTY LOCATION & CLASS	ASSESSMENT	EXEMPTION CODE-----	COUNTY-----	TOWN-----	SCHOOL
CURRENT OWNERS NAME	SCHOOL DISTRICT	LAND	TAX DESCRIPTION	TAXABLE VALUE		
CURRENT OWNERS ADDRESS	PARCEL SIZE/GRID COORD	TOTAL	SPECIAL DISTRICTS			ACCOUNT NO.
***** 15.040-2-16.3 *****						
15.040-2-16.3	CR 39 300 Vacant Land		COUNTY TAXABLE VALUE	10,000		
Sweet Alan E	Massena 1 405801	10,000	TOWN TAXABLE VALUE	10,000		
3 North St	FRNT 148.00 DPTH 100.00	10,000	SCHOOL TAXABLE VALUE	10,000		
Madrid, NY 13660-3100	ACRES 1.10		AG002 Ag Dist #2	.00 MT		
	EAST-0322565 NRTH-1786167		FD022 Louisville Fire Prot	10,000 TO M		
	DEED BOOK 2013 PG-3054		WD032 E Lsvle WD #3	.00 MT		
	FULL MARKET VALUE	10,309				
***** 15.040-2-17 *****						
15.040-2-17	Willard Rd 314 Rural vac<10		COUNTY TAXABLE VALUE	1,000		
LaBarge Eleanor	Massena 1 405801	1,000	TOWN TAXABLE VALUE	1,000		
Boyce Richard E	CR 39 abandoned rd	1,000	SCHOOL TAXABLE VALUE	1,000		
755 County Route 39	FRNT 32.00 DPTH 216.00		AG002 Ag Dist #2	.00 MT		
Massena, NY 13662-3460	EAST-0322648 NRTH-1786233		FD022 Louisville Fire Prot	1,000 TO M		
	DEED BOOK 2013 PG-3053		WD032 E Lsvle WD #3	.00 MT		
PRIOR OWNER ON 3/01/2013	FULL MARKET VALUE	1,031				
LaBarge Eleanor						
***** 15.040-2-18 *****						
15.040-2-18	CR 39 314 Rural vac<10		COUNTY TAXABLE VALUE	1,000		
Sweet Alan E	Massena 1 405801	1,000	TOWN TAXABLE VALUE	1,000		
3 North St	FRNT 36.00 DPTH 216.00	1,000	SCHOOL TAXABLE VALUE	1,000		
Madrid, NY 13660-3100	EAST-0322713 NRTH-1786198		AG002 Ag Dist #2	.00 MT		
	DEED BOOK 2013 PG-3054		FD022 Louisville Fire Prot	1,000 TO M		
	FULL MARKET VALUE	1,031	WD032 E Lsvle WD #3	.00 MT		
***** 15.040-3-1.1 *****						
15.040-3-1.1	5 Willard Rd 270 Mfg housing		Basic Star 41854	0	0	1- 70-11 28,500
Raspitha Paul	Massena 1 405801	10,300	COUNTY TAXABLE VALUE	45,100		
Raspitha Donna	FRNT 188.00 DPTH 245.00	45,100	TOWN TAXABLE VALUE	45,100		
5 Willard Rd	EAST-0322567 NRTH-1786446		SCHOOL TAXABLE VALUE	16,600		
Massena, NY 13662	DEED BOOK 1074 PG-1107		AG002 Ag Dist #2	.00 MT		
	FULL MARKET VALUE	46,495	FD022 Louisville Fire Prot	45,100 TO M		
			WD032 E Lsvle WD #3	.00 MT		
***** 15.040-3-2 *****						
15.040-3-2	7 Willard Rd 210 1 Family Res		Vet - Comb 41131	0	10,600	10,600 0
Boice Timothy C	Massena 1 405801	8,700	Vet - Disa 41141	0	6,360	6,360 0
Boice Odena A	FRNT 89.00 DPTH 224.00	42,400	Basic Star 41854	0	0	0 28,500
7 Willard Rd	BANK8888209		COUNTY TAXABLE VALUE	25,440		
Massena, NY 13662-3469	EAST-0322681 NRTH-1786468		TOWN TAXABLE VALUE	25,440		
	DEED BOOK 2010 PG-15		SCHOOL TAXABLE VALUE	13,900		
	FULL MARKET VALUE	43,711	AG002 Ag Dist #2	.00 MT		
			FD022 Louisville Fire Prot	42,400 TO M		
			WD032 E Lsvle WD #3	.00 MT		

STATE OF NEW YORK
 COUNTY - St Lawrence
 TOWN - Louisville
 SWIS - 405289

2 0 1 3 T E N T A T I V E A S S E S S M E N T R O L L
 T A X A B L E SECTION OF THE ROLL - 1

PAGE 382
 VALUATION DATE-JUL 01, 2012
 TAXABLE STATUS DATE-MAR 01, 2013

TAX MAP NUMBER SEQUENCE
 UNIFORM PERCENT OF VALUE IS 097.00
 UNIFORM PERCENT OF VALUE IS 097.00

TAX MAP PARCEL NUMBER	PROPERTY LOCATION & CLASS	ASSESSMENT	EXEMPTION CODE-----	COUNTY-----	TOWN-----	SCHOOL
CURRENT OWNERS NAME	SCHOOL DISTRICT	LAND	TAX DESCRIPTION	TAXABLE VALUE		
CURRENT OWNERS ADDRESS	PARCEL SIZE/GRID COORD	TOTAL	SPECIAL DISTRICTS	ACCOUNT NO.		

15.040-3-3	9 Willard Rd 210 1 Family Res		Basic Star 41854	0	0	0 28,500
Taylor Dustin B	Massena 1 405801	8,700	COUNTY TAXABLE VALUE		42,500	
9 Willard Rd	FRNT 89.00 DPTH 219.00	42,500	TOWN TAXABLE VALUE		42,500	
Massena, NY 13662	BANK8888173		SCHOOL TAXABLE VALUE		14,000	
	EAST-0322756 NRTH-1786473		AG002 Ag Dist #2		.00 MT	
	DEED BOOK 2003 PG-12370		FD022 Louisville Fire Prot		42,500 TO M	
	FULL MARKET VALUE	43,814	WD032 E Lsvle WD #3		.00 MT	

15.040-3-4	13 Willard Rd 210 1 Family Res		Basic Star 41854	0	0	0 28,500
Moulton David H	Massena 1 405801	8,700	COUNTY TAXABLE VALUE		48,400	
Moulton Lori	FRNT 89.00 DPTH 219.00	48,400	TOWN TAXABLE VALUE		48,400	
13 Willard Rd	BANK8888150		SCHOOL TAXABLE VALUE		19,900	
Massena, NY 13662	EAST-0322843 NRTH-1786473		AG002 Ag Dist #2		.00 MT	
	DEED BOOK 1075 PG-732		FD022 Louisville Fire Prot		48,400 TO M	
	FULL MARKET VALUE	49,897	WD032 E Lsvle WD #3		.00 MT	

15.040-3-8	Willard Rd 314 Rural vac<10		COUNTY TAXABLE VALUE		10,000	1- 26- 7
Premo Joshua J	Massena 1 405801	10,000	TOWN TAXABLE VALUE		10,000	
Premo Harold F Jr	FRNT 114.00 DPTH	10,000	SCHOOL TAXABLE VALUE		10,000	
158 Pleasant View Dr	ACRES 1.80		AG002 Ag Dist #2		.00 MT	
Mitchell, IN 47446	EAST-0323796 NRTH-1786187		FD022 Louisville Fire Prot		10,000 TO M	
	DEED BOOK 2003 PG-5107		WD032 E Lsvle WD #3		.00 MT	
	FULL MARKET VALUE	10,309				

15.040-3-9	Willard Rd 314 Rural vac<10		COUNTY TAXABLE VALUE		10,000	1- 26- 1
Medve Richard	Massena 1 405801	10,000	TOWN TAXABLE VALUE		10,000	
43 Sycamore St	FRNT 114.00 DPTH	10,000	SCHOOL TAXABLE VALUE		10,000	
Massena, NY 13662	ACRES 2.10		AG002 Ag Dist #2		.00 MT	
	EAST-0323904 NRTH-1786219		FD022 Louisville Fire Prot		10,000 TO M	
	DEED BOOK 2006 PG-19625		WD032 E Lsvle WD #3		.00 MT	
	FULL MARKET VALUE	10,309				

15.040-3-10	Willard Rd 314 Rural vac<10		COUNTY TAXABLE VALUE		10,300	1- 17- 4
Premo Brenda J	Massena 1 405801	10,300	TOWN TAXABLE VALUE		10,300	
158 Pleasant View Dr	FRNT 114.00 DPTH	10,300	SCHOOL TAXABLE VALUE		10,300	
Mitchell, IN 47446-1250	ACRES 1.50		AG002 Ag Dist #2		.00 MT	
	EAST-0323682 NRTH-1786132		FD022 Louisville Fire Prot		10,300 TO M	
	DEED BOOK 2000 PG-18935		WD032 E Lsvle WD #3		.00 MT	
	FULL MARKET VALUE	10,619				

STATE OF NEW YORK
 COUNTY - St Lawrence
 TOWN - Louisville
 SWIS - 405289

2 0 1 3 T E N T A T I V E A S S E S S M E N T R O L L
 T A X A B L E SECTION OF THE ROLL - 1

PAGE 383
 VALUATION DATE-JUL 01, 2012
 TAXABLE STATUS DATE-MAR 01, 2013

TAX MAP NUMBER SEQUENCE
 UNIFORM PERCENT OF VALUE IS 097.00
 UNIFORM PERCENT OF VALUE IS 097.00

TAX MAP PARCEL NUMBER	PROPERTY LOCATION & CLASS	ASSESSMENT	EXEMPTION CODE-----	COUNTY-----	TOWN-----	SCHOOL
CURRENT OWNERS NAME	SCHOOL DISTRICT	LAND	TAX DESCRIPTION	TAXABLE VALUE		
CURRENT OWNERS ADDRESS	PARCEL SIZE/GRID COORD	TOTAL	SPECIAL DISTRICTS			ACCOUNT NO.
***** 15.040-3-11 *****						
	38 Willard Rd					1- 26- 5
15.040-3-11	210 1 Family Res - WTRFNT		Vet - Comb 41131	0	12,250	12,250 0
Doud Lorraine (LU)	Massena 1 405801	22,600	Enhanced S 41834	0	0	0 49,000
38 Willard Rd	FRNT 223.00 DPTH	49,000	COUNTY TAXABLE VALUE		36,750	
Massena, NY 13662	ACRES 2.50		TOWN TAXABLE VALUE		36,750	
	EAST-0323466 NRTH-1786208		SCHOOL TAXABLE VALUE		0	
	DEED BOOK 1999 PG-22488		AG002 Ag Dist #2		.00 MT	
	FULL MARKET VALUE	50,515	FD022 Louisville Fire Prot		49,000 TO M	
			WD032 E Lsvle WD #3		.00 MT	
***** 15.040-3-12 *****						
	30 Willard Rd					8- 89- 9
15.040-3-12	210 1 Family Res		Basic Star 41854	0	0	0 28,500
Pike Lorraine T	Massena 1 405801	9,200	COUNTY TAXABLE VALUE		48,200	
30 Willard Rd	FRNT 58.00 DPTH 190.00	48,200	TOWN TAXABLE VALUE		48,200	
Massena, NY 13662-3469	EAST-0323282 NRTH-1786333		SCHOOL TAXABLE VALUE		19,700	
	DEED BOOK 2012 PG-17634		AG002 Ag Dist #2		.00 MT	
	FULL MARKET VALUE	49,691	FD022 Louisville Fire Prot		48,200 TO M	
			WD032 E Lsvle WD #3		.00 MT	
***** 15.040-3-13 *****						
	24 Willard Rd					1- 46- 2
15.040-3-13	210 1 Family Res - WTRFNT		COUNTY TAXABLE VALUE		239,000	
Massena Savings & Loan	Massena 1 405801	14,900	TOWN TAXABLE VALUE		239,000	
255 Main St	FRNT 142.00 DPTH 220.00	239,000	SCHOOL TAXABLE VALUE		239,000	
Massena, NY 13662-1904	EAST-0323164 NRTH-1786254		AG002 Ag Dist #2		.00 MT	
	DEED BOOK 2013 PG-236		FD022 Louisville Fire Prot		239,000 TO M	
PRIOR OWNER ON 3/01/2013	FULL MARKET VALUE	246,392	WD032 E Lsvle WD #3		.00 MT	
Massena Savings & Loan						
***** 15.040-3-14 *****						
	14 Willard Rd					1- 10- 2
15.040-3-14	311 Res vac land - WTRFNT		COUNTY TAXABLE VALUE		3,700	
Massena Savings & Loan	Massena 1 405801	3,700	TOWN TAXABLE VALUE		3,700	
255 Main St	See Agreement 2002/9270	3,700	SCHOOL TAXABLE VALUE		3,700	
Massena, NY 13662-1904	FRNT 373.00 DPTH 190.00		AG002 Ag Dist #2		.00 MT	
	EAST-0322859 NRTH-1786262		FD022 Louisville Fire Prot		3,700 TO M	
PRIOR OWNER ON 3/01/2013	DEED BOOK 2013 PG-236		WD032 E Lsvle WD #3		.00 MT	
Massena Savings & Loan	FULL MARKET VALUE	3,814				
***** 15.040-3-15 *****						
	2 Willard Rd					1- 75-14
15.040-3-15	314 Rural vac<10 - WTRFNT		COUNTY TAXABLE VALUE		1,000	
Sweet Alan E	Massena 1 405801	1,000	TOWN TAXABLE VALUE		1,000	
3 North St	See Agreement 2002/9270	1,000	SCHOOL TAXABLE VALUE		1,000	
Madrid, NY 13660-3100	FRNT 97.00 DPTH 85.00		AG002 Ag Dist #2		.00 MT	
	EAST-0322781 NRTH-1786207		FD022 Louisville Fire Prot		1,000 TO M	
	DEED BOOK 1104 PG-1080		WD032 E Lsvle WD #3		.00 MT	
	FULL MARKET VALUE	1,031				

STATE OF NEW YORK
 COUNTY - St Lawrence
 TOWN - Louisville
 SWIS - 405289

2 0 1 3 T E N T A T I V E A S S E S S M E N T R O L L
 T A X A B L E SECTION OF THE ROLL - 1

PAGE 384
 VALUATION DATE-JUL 01, 2012
 TAXABLE STATUS DATE-MAR 01, 2013

TAX MAP NUMBER SEQUENCE
 UNIFORM PERCENT OF VALUE IS 097.00
 UNIFORM PERCENT OF VALUE IS 097.00

TAX MAP PARCEL NUMBER	PROPERTY LOCATION & CLASS	ASSESSMENT	EXEMPTION CODE-----	COUNTY-----	TOWN-----	SCHOOL
CURRENT OWNERS NAME	SCHOOL DISTRICT	LAND	TAX DESCRIPTION	TAXABLE VALUE		
CURRENT OWNERS ADDRESS	PARCEL SIZE/GRID COORD	TOTAL	SPECIAL DISTRICTS			ACCOUNT NO.
***** 15.040-3-16 *****						
	Willard Rd					1- 10- 1
15.040-3-16	311 Res vac land		COUNTY TAXABLE VALUE	1,000		
LaBarge Eleanor	Massena 1 405801	1,000	TOWN TAXABLE VALUE	1,000		
Boyce Richard E	See Agreement 2002/9270	1,000	SCHOOL TAXABLE VALUE	1,000		
755 County Route 39	FRNT 180.00 DPTH 85.00		AG002 Ag Dist #2	.00 MT		
Massena, NY 13662-3460	EAST-0322654 NRTH-1786278		FD022 Louisville Fire Prot	1,000 TO M		
	DEED BOOK 2008 PG-14974		WD032 E Lsvle WD #3	.00 MT		
	FULL MARKET VALUE	1,031				
***** 15.040-4-1 *****						
	63 Willard Rd					1- 75- 9
15.040-4-1	210 1 Family Res		COUNTY TAXABLE VALUE	46,400		
Hall Suzanne R	Massena 1 405801	13,100	TOWN TAXABLE VALUE	46,400		
Neves Denise R	FRNT 198.00 DPTH	46,400	SCHOOL TAXABLE VALUE	46,400		
63 Willard Rd	ACRES 1.20		AG002 Ag Dist #2	.00 MT		
Massena, NY 13662-3469	EAST-0324019 NRTH-1786797		FD022 Louisville Fire Prot	46,400 TO M		
	DEED BOOK 2009 PG-18614		WD032 E Lsvle WD #3	.00 MT		
	FULL MARKET VALUE	47,835				
***** 15.040-4-2 *****						
	69 Willard Rd					1- 57- 6
15.040-4-2	210 1 Family Res		Enhanced S 41834	0	0	55,700
Planty Pamela	Massena 1 405801	9,400	COUNTY TAXABLE VALUE	55,700		
69 Willard Rd	FRNT 100.00 DPTH 230.00	55,700	TOWN TAXABLE VALUE	55,700		
Massena, NY 13662	EAST-0324143 NRTH-1786814		SCHOOL TAXABLE VALUE	0		
	DEED BOOK 760 PG-412		AG002 Ag Dist #2	.00 MT		
	FULL MARKET VALUE	57,423	FD022 Louisville Fire Prot	55,700 TO M		
			WD032 E Lsvle WD #3	.00 MT		
***** 15.040-4-3 *****						
	73 Willard Rd					1- 18- 5
15.040-4-3	210 1 Family Res		Basic Star 41854	0	0	28,500
Wilson Amy L	Massena 1 405801	8,900	COUNTY TAXABLE VALUE	44,400		
73 Willard Rd	FRNT 130.00 DPTH 220.00	44,400	TOWN TAXABLE VALUE	44,400		
Massena, NY 13662	BANK8888869		SCHOOL TAXABLE VALUE	15,900		
	EAST-0324230 NRTH-1786868		AG002 Ag Dist #2	.00 MT		
	DEED BOOK 2008 PG-6269		FD022 Louisville Fire Prot	44,400 TO M		
	FULL MARKET VALUE	45,773	WD032 E Lsvle WD #3	.00 MT		
***** 15.040-4-4 *****						
	83 Willard Rd					1- 46- 8
15.040-4-4	210 1 Family Res		Enhanced S 41834	0	0	60,140
Thompson Rose Marie	Massena 1 405801	7,800	COUNTY TAXABLE VALUE	61,600		
83 Willard Rd	FRNT 100.00 DPTH 130.00	61,600	TOWN TAXABLE VALUE	61,600		
Massena, NY 13662	EAST-0324403 NRTH-1787019		SCHOOL TAXABLE VALUE	1,460		
	DEED BOOK 1043 PG-62		AG002 Ag Dist #2	.00 MT		
	FULL MARKET VALUE	63,505	FD022 Louisville Fire Prot	61,600 TO M		
			WD032 E Lsvle WD #3	.00 MT		

STATE OF NEW YORK
 COUNTY - St Lawrence
 TOWN - Louisville
 SWIS - 405289

2 0 1 3 T E N T A T I V E A S S E S S M E N T R O L L
 T A X A B L E SECTION OF THE ROLL - 1

PAGE 385
 VALUATION DATE-JUL 01, 2012
 TAXABLE STATUS DATE-MAR 01, 2013

TAX MAP NUMBER SEQUENCE
 UNIFORM PERCENT OF VALUE IS 097.00
 UNIFORM PERCENT OF VALUE IS 097.00

TAX MAP PARCEL NUMBER	PROPERTY LOCATION & CLASS	ASSESSMENT	EXEMPTION CODE-----	COUNTY-----	TOWN-----	SCHOOL
CURRENT OWNERS NAME	SCHOOL DISTRICT	LAND	TAX DESCRIPTION	TAXABLE VALUE		
CURRENT OWNERS ADDRESS	PARCEL SIZE/GRID COORD	TOTAL	SPECIAL DISTRICTS			ACCOUNT NO.
***** 15.040-4-5 *****						
15.040-4-5	74 Willard Rd					
Brailsford Natalie	210 1 Family Res		Basic Star 41854	0	0	28,500
74 Willard Rd	Massena 1 405801	10,900	COUNTY TAXABLE VALUE		69,900	
Massena, NY 13662-3478	179x155x175x156	69,900	TOWN TAXABLE VALUE		69,900	
	FRNT 179.00 DPTH 158.00		SCHOOL TAXABLE VALUE		41,400	
	BANK8888830		AG002 Ag Dist #2		.00 MT	
	EAST-0324355 NRTH-1786727		FD022 Louisville Fire Prot		69,900 TO M	
	DEED BOOK 2011 PG-9446		WD032 E Lsvle WD #3		.00 MT	
	FULL MARKET VALUE	72,062				
***** 15.040-4-6 *****						
15.040-4-6	2 Shallow River Ln					1- 12- 5
Perkins Nicholas E	270 Mfg housing		Basic Star 41854	0	0	28,500
2 Shallow River Ln	Massena 1 405801	8,500	COUNTY TAXABLE VALUE		73,500	
Massena, NY 13662	FRNT 83.00 DPTH 248.00	73,500	TOWN TAXABLE VALUE		73,500	
	BANK8888869		SCHOOL TAXABLE VALUE		45,000	
	EAST-0324219 NRTH-1786603		AG002 Ag Dist #2		.00 MT	
	DEED BOOK 2000 PG-23180		FD022 Louisville Fire Prot		73,500 TO M	
	FULL MARKET VALUE	75,773	WD032 E Lsvle WD #3		.00 MT	
***** 15.040-4-7 *****						
15.040-4-7	64 Willard Rd					1- 12- 6
Perkins Brenda	270 Mfg housing		Basic Star 41854	0	0	28,500
64 Willard Rd	Massena 1 405801	8,900	COUNTY TAXABLE VALUE		29,000	
Massena, NY 13662	FRNT 91.00 DPTH 255.00	29,000	TOWN TAXABLE VALUE		29,000	
	EAST-0324143 NRTH-1786527		SCHOOL TAXABLE VALUE		500	
	DEED BOOK 2007 PG-7170		AG002 Ag Dist #2		.00 MT	
	FULL MARKET VALUE	29,897	FD022 Louisville Fire Prot		29,000 TO M	
			WD032 E Lsvle WD #3		.00 MT	
***** 15.040-4-8 *****						
15.040-4-8	60 Willard Rd					1- 12- 4
Perry Mark S	210 1 Family Res		Basic Star 41854	0	0	28,500
Trimm Amy Jo	Massena 1 405801	12,100	COUNTY TAXABLE VALUE		66,000	
60 Willard Rd	FRNT 184.00 DPTH 250.00	66,000	TOWN TAXABLE VALUE		66,000	
Massena, NY 13662	EAST-0324046 NRTH-1786505		SCHOOL TAXABLE VALUE		37,500	
	DEED BOOK 1109 PG-713		AG002 Ag Dist #2		.00 MT	
	FULL MARKET VALUE	68,041	FD022 Louisville Fire Prot		66,000 TO M	
			WD032 E Lsvle WD #3		.00 MT	
***** 15.040-4-10 *****						
15.040-4-10	24 Shallow River Ln					
Tyo Gerald	210 1 Family Res		Vet - Wart 41121	0	8,685	8,685 0
Tyo Kathleen	Massena 1 405801	9,300	RPTL466_f 41690	0	2,850	2,850 2,850
24 Shallow River Ln	FRNT 118.00 DPTH 153.00	57,900	Enhanced S 41834	0	0	0 55,050
Massena, NY 13662	EAST-0324333 NRTH-1786441		COUNTY TAXABLE VALUE		46,365	
	DEED BOOK 1058 PG-457		TOWN TAXABLE VALUE		46,365	
	FULL MARKET VALUE	59,691	SCHOOL TAXABLE VALUE		0	
			AG002 Ag Dist #2		.00 MT	
			FD022 Louisville Fire Prot		57,900 TO M	
			WD032 E Lsvle WD #3		.00 MT	

STATE OF NEW YORK
COUNTY - St Lawrence
TOWN - Louisville
SWIS - 405289

2 0 1 3 T E N T A T I V E A S S E S S M E N T R O L L
T A X A B L E SECTION OF THE ROLL - 1

PAGE 386
VALUATION DATE-JUL 01, 2012
TAXABLE STATUS DATE-MAR 01, 2013

TAX MAP NUMBER SEQUENCE
UNIFORM PERCENT OF VALUE IS 097.00
UNIFORM PERCENT OF VALUE IS 097.00

TAX MAP PARCEL NUMBER	PROPERTY LOCATION & CLASS	ASSESSMENT	EXEMPTION CODE-----	COUNTY-----	TOWN-----	SCHOOL
CURRENT OWNERS NAME	SCHOOL DISTRICT	LAND	TAX DESCRIPTION	TAXABLE VALUE		
CURRENT OWNERS ADDRESS	PARCEL SIZE/GRID COORD	TOTAL	SPECIAL DISTRICTS			ACCOUNT NO.
***** 15.040-4-11 *****						
29 Shallow River Ln						
15.040-4-11	210 1 Family Res - WTRFNT		Enhanced S 41834	0	0	0 60,140
Breen Terry	Massena 1 405801	19,500	COUNTY TAXABLE VALUE		81,800	
Breen Yvette A	ACRES 1.20	81,800	TOWN TAXABLE VALUE		81,800	
29 Shallow River Ln	EAST-0324398 NRTH-1786132		SCHOOL TAXABLE VALUE		21,660	
Massena, NY 13662	DEED BOOK 1103 PG-852		AG002 Ag Dist #2		.00 MT	
	FULL MARKET VALUE	84,330	FD022 Louisville Fire Prot		81,800 TO M	
			WD032 E Lsvle WD #3		.00 MT	
***** 15.040-4-12.1 *****						
35 Shallow River Ln						
15.040-4-12.1	210 1 Family Res - WTRFNT		Vet - Wart 41121	0	11,400	11,400 0
Moore Roscoe A III	Massena 1 405801	20,300	Vet - Disa 41141	0	6,260	6,260 0
Moore Cathrine M	FRNT 136.00 DPTH	125,200	Basic Star 41854	0	0	0 28,500
35 Shallow River Ln	ACRES 1.80		COUNTY TAXABLE VALUE		107,540	
Massena, NY 13662-3471	EAST-0324219 NRTH-1786170		TOWN TAXABLE VALUE		107,540	
	DEED BOOK 1103 PG-108		SCHOOL TAXABLE VALUE		96,700	
	FULL MARKET VALUE	129,072	AG002 Ag Dist #2		.00 MT	
			FD022 Louisville Fire Prot		125,200 TO M	
			WD032 E Lsvle WD #3		.00 MT	
***** 15.040-4-13 *****						
45 Shallow River Ln						
15.040-4-13	210 1 Family Res - WTRFNT		Basic Star 41854	0	0	0 28,500
Covais Anthony M	Massena 1 405801	19,200	COUNTY TAXABLE VALUE		111,300	
Covais Barbara A	ACRES 1.70	111,300	TOWN TAXABLE VALUE		111,300	
45 Shallow River Ln	EAST-0324089 NRTH-1786057		SCHOOL TAXABLE VALUE		82,800	
Massena, NY 13662-3471	DEED BOOK 2010 PG-16718		AG002 Ag Dist #2		.00 MT	
	FULL MARKET VALUE	114,742	FD022 Louisville Fire Prot		111,300 TO M	
			WD032 E Lsvle WD #3		.00 MT	

STATE OF NEW YORK
 COUNTY - St Lawrence
 TOWN - Louisville
 SWIS - 405289

2 0 1 3 T E N T A T I V E A S S E S S M E N T R O L L
 T A X A B L E S E C T I O N O F T H E R O L L - 1
 M A P S E C T I O N - 015
 S U B - S E C T I O N - 040
 U N I F O R M P E R C E N T O F V A L U E I S 097.00

PAGE 387
 VALUATION DATE-JUL 01, 2012
 TAXABLE STATUS DATE-MAR 01, 2013
 RPS150/V04/L015
 CURRENT DATE 4/22/2013

*** S P E C I A L D I S T R I C T S U M M A R Y ***

CODE	DISTRICT NAME	TOTAL PARCELS	EXTENSION TYPE	EXTENSION VALUE	AD VALOREM VALUE	EXEMPT AMOUNT	TAXABLE VALUE
AG002	Ag Dist #2	38	MOVTAX				
FD022	Louisville Fir	38	TOTAL M		1771,100		1771,100
WD032	E Lsvle WD #3	38	MOVTAX				

*** S C H O O L D I S T R I C T S U M M A R Y ***

CODE	DISTRICT NAME	TOTAL PARCELS	ASSESSED LAND	ASSESSED TOTAL	EXEMPT AMOUNT	TOTAL TAXABLE	STAR AMOUNT	STAR TAXABLE
405801	Massena 1	38	359,000	1771,100	2,850	1768,250	788,730	979,520
	S U B - T O T A L	38	359,000	1771,100	2,850	1768,250	788,730	979,520
	T O T A L	38	359,000	1771,100	2,850	1768,250	788,730	979,520

*** S Y S T E M C O D E S S U M M A R Y ***

NO SYSTEM EXEMPTIONS AT THIS LEVEL

*** E X E M P T I O N S U M M A R Y ***

CODE	DESCRIPTION	TOTAL PARCELS	COUNTY	TOWN	SCHOOL
41121	Vet - Wart	3	27,450	27,450	
41131	Vet - Comb	2	22,850	22,850	
41141	Vet - Disa	2	12,620	12,620	
41690	RPTL466_f	1	2,850	2,850	2,850
41834	Enhanced S	6			332,730
41854	Basic Star	16			456,000
	T O T A L	30	65,770	65,770	791,580

STATE OF NEW YORK
COUNTY - St Lawrence
TOWN - Louisville
SWIS - 405289

2 0 1 3 T E N T A T I V E A S S E S S M E N T R O L L
T A X A B L E SECTION OF THE ROLL - 1
M A P S E C T I O N - 015
S U B - S E C T I O N - 040
UNIFORM PERCENT OF VALUE IS 097.00

PAGE 388
VALUATION DATE-JUL 01, 2012
TAXABLE STATUS DATE-MAR 01, 2013
RPS150/V04/L015
CURRENT DATE 4/22/2013

*** G R A N D T O T A L S ***

ROLL SEC	DESCRIPTION	TOTAL PARCELS	ASSESSED LAND	ASSESSED TOTAL	TAXABLE COUNTY	TAXABLE TOWN	TAXABLE SCHOOL	STAR TAXABLE
1	TAXABLE	38	359,000	1771,100	1705,330	1705,330	1768,250	979,520

STATE OF NEW YORK
 COUNTY - St Lawrence
 TOWN - Louisville
 SWIS - 405289

2 0 1 3 T E N T A T I V E A S S E S S M E N T R O L L
 T A X A B L E SECTION OF THE ROLL - 1

PAGE 389
 VALUATION DATE-JUL 01, 2012
 TAXABLE STATUS DATE-MAR 01, 2013

TAX MAP NUMBER SEQUENCE
 UNIFORM PERCENT OF VALUE IS 097.00
 UNIFORM PERCENT OF VALUE IS 097.00

TAX MAP PARCEL NUMBER	PROPERTY LOCATION & CLASS	ASSESSMENT	EXEMPTION CODE-----	COUNTY-----	TOWN-----	SCHOOL
CURRENT OWNERS NAME	SCHOOL DISTRICT	LAND	TAX DESCRIPTION	TAXABLE VALUE		
CURRENT OWNERS ADDRESS	PARCEL SIZE/GRID COORD	TOTAL	SPECIAL DISTRICTS			ACCOUNT NO.
***** 15.041-1-2 *****						
15.041-1-2	87 Willard Rd		Basic Star 41854	0	0	1- 76- 2
Stearns Thomas W	270 Mfg housing					28,500
Stearns Amy B	Massena 1 405801	9,700	COUNTY TAXABLE VALUE		53,900	
87 Willard Rd	FRNT 150.00 DPTH 135.00	53,900	TOWN TAXABLE VALUE		53,900	
Massena, NY 13662	EAST-0324485 NRTH-1787134		SCHOOL TAXABLE VALUE		25,400	
	DEED BOOK 1999 PG-1101		AG002 Ag Dist #2		.00 MT	
	FULL MARKET VALUE	55,567	FD022 Louisville Fire Prot		53,900 TO M	
			WD032 E Lsvle WD #3		.00 MT	
***** 15.041-1-3 *****						
15.041-1-3	Willard Rd					1- 27-12
Murray Anthony	311 Res vac land		COUNTY TAXABLE VALUE		2,500	
Murray Nona	Massena 1 405801	2,500	TOWN TAXABLE VALUE		2,500	
92 State Highway 37B Apt 2	FRNT 150.00 DPTH 150.00	2,500	SCHOOL TAXABLE VALUE		2,500	
Massena, NY 13662-4140	EAST-0324569 NRTH-1787231		AG002 Ag Dist #2		.00 MT	
	DEED BOOK 2005 PG-17064		FD022 Louisville Fire Prot		2,500 TO M	
	FULL MARKET VALUE	2,577	WD032 E Lsvle WD #3		.00 MT	
***** 15.041-1-4 *****						
15.041-1-4	103 Willard Rd		Basic Star 41854	0	0	1- 27-11
Francis William L	210 1 Family Res					28,500
Francis Ronda L	Massena 1 405801	10,500	COUNTY TAXABLE VALUE		60,100	
103 Willard Rd	FRNT 158.00 DPTH 160.00	60,100	TOWN TAXABLE VALUE		60,100	
Massena, NY 13662	EAST-0324723 NRTH-1787403		SCHOOL TAXABLE VALUE		31,600	
	DEED BOOK 1032 PG-424		AG002 Ag Dist #2		.00 MT	
	FULL MARKET VALUE	61,959	FD022 Louisville Fire Prot		60,100 TO M	
			WD032 E Lsvle WD #3		.00 MT	
***** 15.041-1-5 *****						
15.041-1-5	107 Willard Rd		Vet - Comb 41131	0	16,050	1-18-2
Cassort David A	210 1 Family Res		RPTL466_f 41690	0	2,850	0
Cassort Mary C	Massena 1 405801	7,500	Enhanced S 41834	0	0	2,850
107 Willard Rd	FRNT 75.00 DPTH 180.00	64,200	COUNTY TAXABLE VALUE		45,300	60,140
Massena, NY 13662	BANK8888209		TOWN TAXABLE VALUE		45,300	
	EAST-0324788 NRTH-1787495		SCHOOL TAXABLE VALUE		1,210	
	DEED BOOK 964 PG-110		AG002 Ag Dist #2		.00 MT	
	FULL MARKET VALUE	66,186	FD022 Louisville Fire Prot		64,200 TO M	
			WD032 E Lsvle WD #3		.00 MT	
***** 15.041-1-6.1 *****						
15.041-1-6.1	111 Willard Rd		Basic Star 41854	0	0	1- 64- 5
LaShomb William J	210 1 Family Res					28,500
LaShomb Christina	Massena 1 405801	10,300	COUNTY TAXABLE VALUE		73,100	
111 Willard Rd	FRNT 75.00 DPTH 160.00	73,100	TOWN TAXABLE VALUE		73,100	
Massena, NY 13662	ACRES 4.20		SCHOOL TAXABLE VALUE		44,600	
	EAST-0324752 NRTH-1787759		AG002 Ag Dist #2		.00 MT	
	DEED BOOK 1071 PG-1007		FD022 Louisville Fire Prot		73,100 TO M	
	FULL MARKET VALUE	75,361	WD032 E Lsvle WD #3		.00 MT	

STATE OF NEW YORK
COUNTY - St Lawrence
TOWN - Louisville
SWIS - 405289

2 0 1 3 T E N T A T I V E A S S E S S M E N T R O L L
T A X A B L E SECTION OF THE ROLL - 1

PAGE 390
VALUATION DATE-JUL 01, 2012
TAXABLE STATUS DATE-MAR 01, 2013

TAX MAP NUMBER SEQUENCE
UNIFORM PERCENT OF VALUE IS 097.00
UNIFORM PERCENT OF VALUE IS 097.00

TAX MAP PARCEL NUMBER	PROPERTY LOCATION & CLASS	ASSESSMENT	EXEMPTION CODE	COUNTY	TOWN	SCHOOL
CURRENT OWNERS NAME	SCHOOL DISTRICT	LAND	TAX DESCRIPTION	TAXABLE VALUE		
CURRENT OWNERS ADDRESS	PARCEL SIZE/GRID COORD	TOTAL	SPECIAL DISTRICTS			ACCOUNT NO.
***** 15.041-1-7 *****						
15.041-1-7	113 Willard Rd					1- 80- 5
Vice Ricky W	210 1 Family Res		Basic Star 41854	0	0	28,500
Vice Nora B	Massena 1 405801	8,000	COUNTY TAXABLE VALUE		56,800	
113 Willard Rd	FRNT 90.00 DPTH 160.00	56,800	TOWN TAXABLE VALUE		56,800	
Massena, NY 13662	EAST-0324901 NRTH-1787641		SCHOOL TAXABLE VALUE		28,300	
	DEED BOOK 1032 PG-28		AG002 Ag Dist #2		.00 MT	
	FULL MARKET VALUE	58,557	FD022 Louisville Fire Prot		56,800 TO M	
			WD032 E Lsvle WD #3		.00 MT	
***** 15.041-1-8 *****						
15.041-1-8	115 Willard Rd					1- 84-14
Pellegrino Kyle D	210 1 Family Res		Basic Star 41854	0	0	28,500
115 Willard Rd	Massena 1 405801	11,600	COUNTY TAXABLE VALUE		40,200	
Massena, NY 13662	FRNT 210.00 DPTH 160.00	40,200	TOWN TAXABLE VALUE		40,200	
	EAST-0324977 NRTH-1787738		SCHOOL TAXABLE VALUE		11,700	
	DEED BOOK 2002 PG-19982		AG002 Ag Dist #2		.00 MT	
	FULL MARKET VALUE	41,443	FD022 Louisville Fire Prot		40,200 TO M	
			WD032 E Lsvle WD #3		.00 MT	
***** 15.041-1-9 *****						
15.041-1-9	114 Willard Rd					1- 35- 1
Hammill Margaret L (LU)	210 1 Family Res		Vet Pro Ra 41111	0	6,740	0
114 Willard Rd	Massena 1 405801	11,900	Enhanced S 41834	0	0	60,140
Massena, NY 13662	FRNT 240.00 DPTH 151.00	67,400	COUNTY TAXABLE VALUE		60,660	
	EAST-0325085 NRTH-1787565		TOWN TAXABLE VALUE		60,660	
	DEED BOOK 2003 PG-16177		SCHOOL TAXABLE VALUE		7,260	
	FULL MARKET VALUE	69,485	AG002 Ag Dist #2		.00 MT	
			FD022 Louisville Fire Prot		67,400 TO M	
			WD032 E Lsvle WD #3		.00 MT	
***** 15.041-1-10 *****						
15.041-1-10	112 Willard Rd					1- 31- 9
Hartson Ted M	210 1 Family Res		Basic Star 41854	0	0	28,500
Hartson Cathlene A	Massena 1 405801	7,900	COUNTY TAXABLE VALUE		65,500	
112 Willard Rd	FRNT 75.00 DPTH 229.00	65,500	TOWN TAXABLE VALUE		65,500	
Massena, NY 13662	EAST-0325010 NRTH-1787451		SCHOOL TAXABLE VALUE		37,000	
	DEED BOOK 1007 PG-795		AG002 Ag Dist #2		.00 MT	
	FULL MARKET VALUE	67,526	FD022 Louisville Fire Prot		65,500 TO M	
			WD032 E Lsvle WD #3		.00 MT	
***** 15.041-1-11 *****						
15.041-1-11	108 Willard Rd					1- 80-11
St Thomas Abbey J	210 1 Family Res		Basic Star 41854	0	0	28,500
108 Willard Rd	Massena 1 405801	7,900	COUNTY TAXABLE VALUE		35,900	
Massena, NY 13662	FRNT 75.00 DPTH 235.00	35,900	TOWN TAXABLE VALUE		35,900	
	BANK8888830		SCHOOL TAXABLE VALUE		7,400	
	EAST-0324982 NRTH-1787376		AG002 Ag Dist #2		.00 MT	
	DEED BOOK 2012 PG-10316		FD022 Louisville Fire Prot		35,900 TO M	
	FULL MARKET VALUE	37,010	WD032 E Lsvle WD #3		.00 MT	

STATE OF NEW YORK
 COUNTY - St Lawrence
 TOWN - Louisville
 SWIS - 405289

2 0 1 3 T E N T A T I V E A S S E S S M E N T R O L L
 T A X A B L E SECTION OF THE ROLL - 1

PAGE 391
 VALUATION DATE-JUL 01, 2012
 TAXABLE STATUS DATE-MAR 01, 2013

TAX MAP NUMBER SEQUENCE
 UNIFORM PERCENT OF VALUE IS 097.00
 UNIFORM PERCENT OF VALUE IS 097.00

TAX MAP PARCEL NUMBER	PROPERTY LOCATION & CLASS	ASSESSMENT	EXEMPTION CODE-----	COUNTY-----	TOWN-----	SCHOOL
CURRENT OWNERS NAME	SCHOOL DISTRICT	LAND	TAX DESCRIPTION	TAXABLE VALUE		
CURRENT OWNERS ADDRESS	PARCEL SIZE/GRID COORD	TOTAL	SPECIAL DISTRICTS			ACCOUNT NO.
***** 15.041-1-12 *****						
	106 Willard Rd					1-47-11
15.041-1-12	210 1 Family Res		Enhanced S 41834	0	0	0 53,900
Casey Ronald	Massena 1 405801	6,500	COUNTY TAXABLE VALUE		53,900	
Casey Elizabeth	FRNT 75.00 DPTH 130.00	53,900	TOWN TAXABLE VALUE		53,900	
106 Willard Rd	EAST-0324901 NRTH-1787338		SCHOOL TAXABLE VALUE		0	
Massena, NY 13662	DEED BOOK 924 PG-1048		AG002 Ag Dist #2		.00 MT	
	FULL MARKET VALUE	55,567	FD022 Louisville Fire Prot		53,900 TO M	
			WD032 E Lsvle WD #3		.00 MT	
***** 15.041-1-13 *****						
	102 Willard Rd					1- 74-13
15.041-1-13	210 1 Family Res		RPTL466_f 41690	0	2,850	2,850 2,850
Tyo Kathryn (LU)	Massena 1 405801	6,500	Enhanced S 41834	0	0	0 46,350
102 Willard Rd	FRNT 75.00 DPTH 135.00	49,200	COUNTY TAXABLE VALUE		46,350	
Massena, NY 13662	EAST-0324853 NRTH-1787278		TOWN TAXABLE VALUE		46,350	
	DEED BOOK 2002 PG-20613		SCHOOL TAXABLE VALUE		0	
	FULL MARKET VALUE	50,722	AG002 Ag Dist #2		.00 MT	
			FD022 Louisville Fire Prot		49,200 TO M	
			WD032 E Lsvle WD #3		.00 MT	
***** 15.041-1-14 *****						
	14 Tyo Rd					1- 61- 1
15.041-1-14	210 1 Family Res		Enhanced S 41834	0	0	0 51,000
Blair Kenneth N	Massena 1 405801	9,900	COUNTY TAXABLE VALUE		51,000	
Blair Rebecca A	FRNT 108.00 DPTH 275.00	51,000	TOWN TAXABLE VALUE		51,000	
14 Tyo Rd	EAST-0324804 NRTH-1787116		SCHOOL TAXABLE VALUE		0	
Massena, NY 13662	DEED BOOK 1058 PG-575		AG002 Ag Dist #2		.00 MT	
	FULL MARKET VALUE	52,577	FD022 Louisville Fire Prot		51,000 TO M	
			WD032 E Lsvle WD #3		.00 MT	
***** 15.041-1-15 *****						
	17 Tyo Rd					1- 75- 6
15.041-1-15	270 Mfg housing - WTRFNT		Basic Star 41854	0	0	0 26,300
Donnelly Travis	Massena 1 405801	12,700	COUNTY TAXABLE VALUE		26,300	
17 Tyo Rd	FRNT 225.00 DPTH	26,300	TOWN TAXABLE VALUE		26,300	
Massena, NY 13662-3473	ACRES 1.30		SCHOOL TAXABLE VALUE		0	
	EAST-0325047 NRTH-1786868		AG002 Ag Dist #2		.00 MT	
	DEED BOOK 2012 PG-16317		FD022 Louisville Fire Prot		26,300 TO M	
	FULL MARKET VALUE	27,113	WD032 E Lsvle WD #3		.00 MT	
***** 15.041-1-16 *****						
	21 Tyo Rd					1- 25-12
15.041-1-16	210 1 Family Res - WTRFNT		Enhanced S 41834	0	0	0 58,800
Donnelly Dennis	Massena 1 405801	13,500	COUNTY TAXABLE VALUE		58,800	
Donnelly Diana	FRNT 164.00 DPTH 303.00	58,800	TOWN TAXABLE VALUE		58,800	
21 Tyo Rd	EAST-0324945 NRTH-1786700		SCHOOL TAXABLE VALUE		0	
Massena, NY 13662	DEED BOOK 867 PG-301		AG002 Ag Dist #2		.00 MT	
	FULL MARKET VALUE	60,619	FD022 Louisville Fire Prot		58,800 TO M	
			WD032 E Lsvle WD #3		.00 MT	

STATE OF NEW YORK
 COUNTY - St Lawrence
 TOWN - Louisville
 SWIS - 405289

2 0 1 3 T E N T A T I V E A S S E S S M E N T R O L L
 T A X A B L E SECTION OF THE ROLL - 1

PAGE 392
 VALUATION DATE-JUL 01, 2012
 TAXABLE STATUS DATE-MAR 01, 2013

TAX MAP NUMBER SEQUENCE
 UNIFORM PERCENT OF VALUE IS 097.00
 UNIFORM PERCENT OF VALUE IS 097.00

TAX MAP PARCEL NUMBER	PROPERTY LOCATION & CLASS	ASSESSMENT	EXEMPTION CODE-----	COUNTY-----	TOWN-----	SCHOOL
CURRENT OWNERS NAME	SCHOOL DISTRICT	LAND	TAX DESCRIPTION	TAXABLE VALUE		
CURRENT OWNERS ADDRESS	PARCEL SIZE/GRID COORD	TOTAL	SPECIAL DISTRICTS			ACCOUNT NO.
***** 15.041-1-17 *****						
88 Willard Rd	210 1 Family Res		Vet Pro Ra 41111	0	50,224	1- 40- 1
15.041-1-17	Massena 1 405801	10,800	Enhanced S 41834	0	0	0
Jarrett Jack E (LU)	FRNT 222.00 DPTH 130.00	68,800	COUNTY TAXABLE VALUE		18,576	60,140
88 Willard Rd	EAST-0324631 NRTH-1787024		TOWN TAXABLE VALUE		18,576	
Massena, NY 13662	DEED BOOK 2005 PG-11454		SCHOOL TAXABLE VALUE		8,660	
	FULL MARKET VALUE	70,928	AG002 Ag Dist #2		.00 MT	
			FD022 Louisville Fire Prot		68,800 TO M	
			WD032 E Lsvle WD #3		.00 MT	
***** 15.041-1-18 *****						
84 Willard Rd	210 1 Family Res		Basic Star 41854	0	0	1- 14- 3
15.041-1-18	Massena 1 405801	7,600	COUNTY TAXABLE VALUE		52,000	28,500
Legault Michael J	FRNT 75.00 DPTH	52,000	TOWN TAXABLE VALUE		52,000	
Legault Tracie A	ACRES 0.51 BANK8888111		SCHOOL TAXABLE VALUE		23,500	
84 Willard Rd	EAST-0324582 NRTH-1786878		AG002 Ag Dist #2		.00 MT	
Massena, NY 13662	DEED BOOK 2004 PG-11650		FD022 Louisville Fire Prot		52,000 TO M	
	FULL MARKET VALUE	53,608	WD032 E Lsvle WD #3		.00 MT	
***** 15.041-1-19.1 *****						
80 Willard Rd	210 1 Family Res		Basic Star 41854	0	0	1- 78- 5
15.041-1-19.1	Massena 1 405801	9,700	COUNTY TAXABLE VALUE		41,600	28,500
Beshaw Roy A	FRNT 132.00 DPTH 157.00	41,600	TOWN TAXABLE VALUE		41,600	
Beshaw Bethanne M	BANK8888830		SCHOOL TAXABLE VALUE		13,100	
80 Willard Rd	EAST-0324490 NRTH-1786830		AG002 Ag Dist #2		.00 MT	
Massena, NY 13662	DEED BOOK 1089 PG-911		FD022 Louisville Fire Prot		41,600 TO M	
	FULL MARKET VALUE	42,887	WD032 E Lsvle WD #3		.00 MT	
***** 15.041-1-21 *****						
18 Shallow River Ln	210 1 Family Res		Enhanced S 41834	0	0	0 60,140
15.041-1-21	Massena 1 405801	14,100	COUNTY TAXABLE VALUE		108,200	
Dewey Walter F	ACRES 1.70	108,200	TOWN TAXABLE VALUE		108,200	
Dewey Marlene A	EAST-0324528 NRTH-1786635		SCHOOL TAXABLE VALUE		48,060	
18 Shallow River Ln	DEED BOOK 1101 PG-1092		AG002 Ag Dist #2		.00 MT	
Massena, NY 13662	FULL MARKET VALUE	111,546	FD022 Louisville Fire Prot		108,200 TO M	
			WD032 E Lsvle WD #3		.00 MT	
***** 15.041-1-23 *****						
Tyo Rd	311 Res vac land		COUNTY TAXABLE VALUE		2,800	
15.041-1-23	Massena 1 405801	2,800	TOWN TAXABLE VALUE		2,800	
Jarrett Jack E (LU)	FRNT 233.00 DPTH 131.11	2,800	SCHOOL TAXABLE VALUE		2,800	
88 Willard Rd	EAST-0324734 NRTH-1786928		AG002 Ag Dist #2		.00 MT	
Massena, NY 13662	DEED BOOK 2005 PG-11454		FD022 Louisville Fire Prot		2,800 TO M	
	FULL MARKET VALUE	2,887	WD032 E Lsvle WD #3		.00 MT	

STATE OF NEW YORK
 COUNTY - St Lawrence
 TOWN - Louisville
 SWIS - 405289

2 0 1 3 T E N T A T I V E A S S E S S M E N T R O L L
 T A X A B L E SECTION OF THE ROLL - 1

PAGE 393
 VALUATION DATE-JUL 01, 2012
 TAXABLE STATUS DATE-MAR 01, 2013

TAX MAP NUMBER SEQUENCE
 UNIFORM PERCENT OF VALUE IS 097.00
 UNIFORM PERCENT OF VALUE IS 097.00

TAX MAP PARCEL NUMBER	PROPERTY LOCATION & CLASS	ASSESSMENT	EXEMPTION CODE-----	COUNTY-----	TOWN-----	SCHOOL
CURRENT OWNERS NAME	SCHOOL DISTRICT	LAND	TAX DESCRIPTION	TAXABLE VALUE		
CURRENT OWNERS ADDRESS	PARCEL SIZE/GRID COORD	TOTAL	SPECIAL DISTRICTS			ACCOUNT NO.
***** 15.041-1-24.1 *****						
	11 Tyo Rd					
15.041-1-24.1	210 1 Family Res		Basic Star 41854	0	0	28,500
Stearns Clark	Massena 1 405801	23,100	COUNTY TAXABLE VALUE		95,600	
Stearns Suzanne	ACRES 4.00	95,600	TOWN TAXABLE VALUE		95,600	
11 Tyo Rd	EAST-0325205 NRTH-1787194		SCHOOL TAXABLE VALUE		67,100	
Massena, NY 13662	DEED BOOK 2001 PG-7503		AG002 Ag Dist #2		.00 MT	
	FULL MARKET VALUE	98,557	FD022 Louisville Fire Prot		95,600 TO M	
			WD032 E Lsvle WD #3		.00 MT	
***** 15.041-1-24.2 *****						
	Off Willard Rd					
15.041-1-24.2	314 Rural vac<10		COUNTY TAXABLE VALUE		1,000	
Casey Ronald D	Massena 1 405801	1,000	TOWN TAXABLE VALUE		1,000	
Casey Elizabeth	FRNT 75.00 DPTH 68.00	1,000	SCHOOL TAXABLE VALUE		1,000	
106 Willard Rd	EAST-0324990 NRTH-1787271		AG002 Ag Dist #2		.00 MT	
Massena, NY 13662-3475	DEED BOOK 2012 PG-1239		FD022 Louisville Fire Prot		1,000 TO M	
	FULL MARKET VALUE	1,031	WD032 E Lsvle WD #3		.00 MT	
***** 15.041-3-21 *****						
	15 Shallow River Ln					1- 75- 7. 2
15.041-3-21	210 1 Family Res - WTRFNT		Basic Star 41854	0	0	28,500
Halladay Richard S	Massena 1 405801	23,500	COUNTY TAXABLE VALUE		112,400	
Halladay Christen R	FRNT 175.00 DPTH	112,400	TOWN TAXABLE VALUE		112,400	
15 Shallow River Ln	ACRES 1.90 BANK8888830		SCHOOL TAXABLE VALUE		83,900	
Massena, NY 13662	EAST-0324804 NRTH-1786554		AG002 Ag Dist #2		.00 MT	
	DEED BOOK 1110 PG-978		FD022 Louisville Fire Prot		112,400 TO M	
	FULL MARKET VALUE	115,876	WD032 E Lsvle WD #3		.00 MT	
***** 15.041-3-22 *****						
	21 Shallow River Ln					1-75-7.113
15.041-3-22	210 1 Family Res - WTRFNT		RPTL466_f 41690	0	2,850	2,850
Tyo Paul J (LU)	Massena 1 405801	20,200	Enhanced S 41834	0	0	46,750
Tyo Elizabeth F (LU)	FRNT 150.00 DPTH	49,600	COUNTY TAXABLE VALUE		46,750	
21 Shallow River Ln	ACRES 1.36		TOWN TAXABLE VALUE		46,750	
Massena, NY 13662-3471	EAST-0324658 NRTH-1786370		SCHOOL TAXABLE VALUE		0	
	DEED BOOK 2009 PG-15535		AG002 Ag Dist #2		.00 MT	
	FULL MARKET VALUE	51,134	FD022 Louisville Fire Prot		49,600 TO M	
			WD032 E Lsvle WD #3		.00 MT	
***** 15.041-3-23 *****						
	25 Shallow River Ln					1- 75- 7.12
15.041-3-23	210 1 Family Res - WTRFNT		RPTL466_f 41690	0	2,850	2,850
Whalen Peter C (LU)	Massena 1 405801	22,000	Basic Star 41854	0	0	28,500
Whalen Jean A (LU)	FRNT 150.00 DPTH	82,800	COUNTY TAXABLE VALUE		79,950	
25 Shallow River Ln	ACRES 1.34		TOWN TAXABLE VALUE		79,950	
Massena, NY 13662-3471	EAST-0324512 NRTH-1786241		SCHOOL TAXABLE VALUE		51,450	
	DEED BOOK 2010 PG-3523		AG002 Ag Dist #2		.00 MT	
	FULL MARKET VALUE	85,361	FD022 Louisville Fire Prot		82,800 TO M	
			WD032 E Lsvle WD #3		.00 MT	

STATE OF NEW YORK
 COUNTY - St Lawrence
 TOWN - Louisville
 SWIS - 405289

2 0 1 3 T E N T A T I V E A S S E S S M E N T R O L L
 T A X A B L E SECTION OF THE ROLL - 1
 M A P S E C T I O N - 015
 S U B - S E C T I O N - 041
 U N I F O R M P E R C E N T O F V A L U E I S 097.00

PAGE 394
 VALUATION DATE-JUL 01, 2012
 TAXABLE STATUS DATE-MAR 01, 2013
 RPS150/V04/L015
 CURRENT DATE 4/22/2013

*** S P E C I A L D I S T R I C T S U M M A R Y ***

CODE	DISTRICT NAME	TOTAL PARCELS	EXTENSION TYPE	EXTENSION VALUE	AD VALOREM VALUE	EXEMPT AMOUNT	TAXABLE VALUE
AG002	Ag Dist #2	25	MOVTAX				
FD022	Louisville Fir	25	TOTAL M		1373,600		1373,600
WD032	E Lsvle WD #3	25	MOVTAX				

*** S C H O O L D I S T R I C T S U M M A R Y ***

CODE	DISTRICT NAME	TOTAL PARCELS	ASSESSED LAND	ASSESSED TOTAL	EXEMPT AMOUNT	TOTAL TAXABLE	STAR AMOUNT	STAR TAXABLE
405801	Massena 1	25	271,700	1373,600	11,400	1362,200	865,660	496,540
	S U B - T O T A L	25	271,700	1373,600	11,400	1362,200	865,660	496,540
	T O T A L	25	271,700	1373,600	11,400	1362,200	865,660	496,540

*** S Y S T E M C O D E S S U M M A R Y ***

NO SYSTEM EXEMPTIONS AT THIS LEVEL

*** E X E M P T I O N S U M M A R Y ***

CODE	DESCRIPTION	TOTAL PARCELS	COUNTY	TOWN	SCHOOL
41111	Vet Pro Ra	2	56,964	56,964	
41131	Vet - Comb	1	16,050	16,050	
41690	RPTL466_f	4	11,400	11,400	11,400
41834	Enhanced S	9			497,360
41854	Basic Star	13			368,300
	T O T A L	29	84,414	84,414	877,060

STATE OF NEW YORK
COUNTY - St Lawrence
TOWN - Louisville
SWIS - 405289

2 0 1 3 T E N T A T I V E A S S E S S M E N T R O L L
T A X A B L E SECTION OF THE ROLL - 1
M A P S E C T I O N - 015
S U B - S E C T I O N - 041
UNIFORM PERCENT OF VALUE IS 097.00

PAGE 395
VALUATION DATE-JUL 01, 2012
TAXABLE STATUS DATE-MAR 01, 2013
RPS150/V04/L015
CURRENT DATE 4/22/2013

*** G R A N D T O T A L S ***

ROLL SEC	DESCRIPTION	TOTAL PARCELS	ASSESSED LAND	ASSESSED TOTAL	TAXABLE COUNTY	TAXABLE TOWN	TAXABLE SCHOOL	STAR TAXABLE
1	TAXABLE	25	271,700	1373,600	1289,186	1289,186	1362,200	496,540

STATE OF NEW YORK
 COUNTY - St Lawrence
 TOWN - Louisville
 SWIS - 405289

2 0 1 3 T E N T A T I V E A S S E S S M E N T R O L L
 T A X A B L E SECTION OF THE ROLL - 1

PAGE 396
 VALUATION DATE-JUL 01, 2012
 TAXABLE STATUS DATE-MAR 01, 2013

TAX MAP NUMBER SEQUENCE
 UNIFORM PERCENT OF VALUE IS 097.00
 UNIFORM PERCENT OF VALUE IS 097.00

TAX MAP PARCEL NUMBER	PROPERTY LOCATION & CLASS	ASSESSMENT	EXEMPTION CODE-----	COUNTY-----	TOWN-----	SCHOOL
CURRENT OWNERS NAME	SCHOOL DISTRICT	LAND	TAX DESCRIPTION	TAXABLE VALUE		
CURRENT OWNERS ADDRESS	PARCEL SIZE/GRID COORD	TOTAL	SPECIAL DISTRICTS	ACCOUNT NO.		
***** 15.048-1-1 *****						
15.048-1-1	36 Lincoln Dr					1- 84- 8
Shirley William P	210 1 Family Res - WTRFNT		COUNTY TAXABLE VALUE	28,000		
Shirley Patti L	Massena 1 405801	15,500	TOWN TAXABLE VALUE	28,000		
50 Lincoln Dr	ACRES 4.30	28,000	SCHOOL TAXABLE VALUE	28,000		
Massena, NY 13662	EAST-0322015 NRTH-1785587		FD022 Louisville Fire Prot	28,000	TO M	
	DEED BOOK 2005 PG-13304		WD032 E Lsvle WD #3	.00	MT	
	FULL MARKET VALUE	28,866				
***** 15.048-1-2.1 *****						
15.048-1-2.1	22 Lincoln Dr					1- 66- 9
Shirley Paul	210 1 Family Res		Vet - Wart 41121	0	11,400	11,400 0
Shirley Patricia	Massena 1 405801	7,600	Aged - Cou 41802	0	23,765	0 0
22 Lincoln Dr	FRNT 70.00 DPTH 340.00	79,300	Aged - Tow 41803	0	0	33,950 0
Massena, NY 13662	BANK8888830		Enhanced S 41834	0	0	0 60,140
	EAST-0322340 NRTH-1785619		COUNTY TAXABLE VALUE	44,135		
	DEED BOOK 812 PG-406		TOWN TAXABLE VALUE	33,950		
	FULL MARKET VALUE	81,753	SCHOOL TAXABLE VALUE	19,160		
			FD022 Louisville Fire Prot	79,300	TO M	
			WD032 E Lsvle WD #3	.00	MT	
***** 15.048-1-2.2 *****						
15.048-1-2.2	30 Lincoln Dr					
Shirley Patti L	312 Vac w/imprv - WTRFNT		COUNTY TAXABLE VALUE	12,600		
50 Lincoln Dr	Massena 1 405801	12,600	TOWN TAXABLE VALUE	12,600		
Massena, NY 13662-3464	FRNT 105.00 DPTH	12,600	SCHOOL TAXABLE VALUE	12,600		
	ACRES 1.00		FD022 Louisville Fire Prot	12,600	TO M	
	EAST-0322258 NRTH-1785607					
	DEED BOOK 2010 PG-1471					
	FULL MARKET VALUE	12,990				
***** 15.048-1-3.1 *****						
15.048-1-3.1	20 Lincoln Dr					1- 66- 8
Shirley Robert P	210 1 Family Res - WTRFNT		Basic Star 41854	0	0	0 28,500
Shirley Michelle J	Massena 1 405801	13,500	COUNTY TAXABLE VALUE	87,000		
20 Lincoln Dr	FRNT 240.00 DPTH	87,000	TOWN TAXABLE VALUE	87,000		
Massena, NY 13662	ACRES 1.40		SCHOOL TAXABLE VALUE	58,500		
	EAST-0322470 NRTH-1785624		FD022 Louisville Fire Prot	87,000	TO M	
	DEED BOOK 1048 PG-795		WD032 E Lsvle WD #3	.00	MT	
	FULL MARKET VALUE	89,691				
***** 15.048-1-3.2 *****						
15.048-1-3.2	23 Lincoln Dr					
Vancor Leonard	210 1 Family Res		Enhanced S 41834	0	0	0 60,140
Vancor Susan M	Massena 1 405801	13,900	COUNTY TAXABLE VALUE	77,400		
23 Lincoln Dr	FRNT 440.00 DPTH	77,400	TOWN TAXABLE VALUE	77,400		
Massena, NY 13662	ACRES 1.60 BANK8888830		SCHOOL TAXABLE VALUE	17,260		
	EAST-0322589 NRTH-1785262		FD022 Louisville Fire Prot	77,400	TO M	
	DEED BOOK 2005 PG-10234		WD032 E Lsvle WD #3	.00	MT	
	FULL MARKET VALUE	79,794				

STATE OF NEW YORK
 COUNTY - St Lawrence
 TOWN - Louisville
 SWIS - 405289

2 0 1 3 T E N T A T I V E A S S E S S M E N T R O L L
 T A X A B L E SECTION OF THE ROLL - 1

PAGE 397
 VALUATION DATE-JUL 01, 2012
 TAXABLE STATUS DATE-MAR 01, 2013

TAX MAP NUMBER SEQUENCE
 UNIFORM PERCENT OF VALUE IS 097.00
 UNIFORM PERCENT OF VALUE IS 097.00

TAX MAP PARCEL NUMBER	PROPERTY LOCATION & CLASS	ASSESSMENT	EXEMPTION CODE-----	COUNTY-----	TOWN-----	SCHOOL
CURRENT OWNERS NAME	SCHOOL DISTRICT	LAND	TAX DESCRIPTION	TAXABLE VALUE		
CURRENT OWNERS ADDRESS	PARCEL SIZE/GRID COORD	TOTAL	SPECIAL DISTRICTS	ACCOUNT NO.		

15.048-1-5.2	12 Lincoln Dr 312 Vac w/imprv		COUNTY TAXABLE VALUE	15.048-1-5.2	*****	8-88-12.2
Lamica Charles	Massena 1 405801	5,000	TOWN TAXABLE VALUE			
9 Lincoln Dr	FRNT 210.00 DPTH 35.00	32,200	SCHOOL TAXABLE VALUE			
Massena, NY 13662	EAST-0322735 NRTH-1785376		FD022 Louisville Fire Prot			32,200 TO M
	DEED BOOK 2001 PG-17845		WD032 E Lsvle WD #3			.00 MT
	FULL MARKET VALUE	33,196				

15.048-1-6	6 Lincoln Dr 210 1 Family Res		Basic Star 41854 0	15.048-1-6	*****	1- 54-15
Neves Rene	Massena 1 405801	14,100	COUNTY TAXABLE VALUE			0 28,500
Neves Denise	FRNT 105.00 DPTH	71,900	TOWN TAXABLE VALUE			
6 Lincoln Dr	ACRES 1.70		SCHOOL TAXABLE VALUE			
Massena, NY 13662	EAST-0322800 NRTH-1785522		FD022 Louisville Fire Prot			71,900 TO M
	DEED BOOK 1019 PG-36		WD032 E Lsvle WD #3			.00 MT
	FULL MARKET VALUE	74,124				

15.048-1-7	Cr 39 322 Rural vac>10		COUNTY TAXABLE VALUE	15.048-1-7	*****	1- 10- 3
Beattie Mary (Estate)	Massena 1 405801	700	TOWN TAXABLE VALUE			
13904 State Highway 37	FRNT 65.00 DPTH 30.00	700	SCHOOL TAXABLE VALUE			
Massena, NY 13662	EAST-0322908 NRTH-1785570		FD022 Louisville Fire Prot			700 TO M
	FULL MARKET VALUE	722	WD032 E Lsvle WD #3			.00 MT

15.048-1-8	813 Cr 39 210 1 Family Res		COUNTY TAXABLE VALUE	15.048-1-8	*****	1- 40- 3
Baxter Larry	Massena 1 405801	3,900	TOWN TAXABLE VALUE			
Baxter Patsy	76x30x35x35x40x75	43,600	SCHOOL TAXABLE VALUE			
165 Fayette Rd	FRNT 76.00 DPTH 45.00		FD022 Louisville Fire Prot			43,600 TO M
Massena, NY 13662-3341	EAST-0322859 NRTH-1785624		WD032 E Lsvle WD #3			.00 MT
	DEED BOOK 1046 PG-840					
	FULL MARKET VALUE	44,948				

15.048-1-10.1	815 Cr 39 311 Res vac land - WTRFNT		COUNTY TAXABLE VALUE	15.048-1-10.1	*****	1- 84-11
Smith-Simmons Ella K	Massena 1 405801	15,700	TOWN TAXABLE VALUE			
106 Willard Rd	Split 5/2009	15,700	SCHOOL TAXABLE VALUE			
Massena, NY 13662-3475	FRNT 280.00 DPTH 242.00		FD022 Louisville Fire Prot			15,700 TO M
	EAST-0322729 NRTH-1785684		WD032 E Lsvle WD #3			.00 MT
	DEED BOOK 1017 PG-1054					
	FULL MARKET VALUE	16,186				

STATE OF NEW YORK
 COUNTY - St Lawrence
 TOWN - Louisville
 SWIS - 405289

2 0 1 3 T E N T A T I V E A S S E S S M E N T R O L L
 T A X A B L E SECTION OF THE ROLL - 1

PAGE 398
 VALUATION DATE-JUL 01, 2012
 TAXABLE STATUS DATE-MAR 01, 2013

TAX MAP NUMBER SEQUENCE
 UNIFORM PERCENT OF VALUE IS 097.00
 UNIFORM PERCENT OF VALUE IS 097.00

TAX MAP PARCEL NUMBER	PROPERTY LOCATION & CLASS	ASSESSMENT	EXEMPTION CODE-----	COUNTY-----	TOWN-----	SCHOOL
CURRENT OWNERS NAME	SCHOOL DISTRICT	LAND	TAX DESCRIPTION	TAXABLE VALUE		
CURRENT OWNERS ADDRESS	PARCEL SIZE/GRID COORD	TOTAL	SPECIAL DISTRICTS	ACCOUNT NO.		

15.048-1-14.1	306 Water St 210 1 Family Res - WTRFNT		Basic Star 41854	0	0	0 28,500
Smith Kendra A	Massena 1 405801	21,400	COUNTY TAXABLE VALUE		42,600	
306 Water St	ACRES 1.20 BANK8888830	42,600	TOWN TAXABLE VALUE		42,600	
Massena, NY 13662	EAST-0323016 NRTH-1785889		SCHOOL TAXABLE VALUE		14,100	
	DEED BOOK 2003 PG-13504		FD022 Louisville Fire Prot		42,600 TO M	
	FULL MARKET VALUE	43,918	WD032 E Lsvle WD #3		.00 MT	

15.048-1-15.1	Off Cr 39 311 Res vac land - WTRFNT		COUNTY TAXABLE VALUE		9,800	1- 82- 9.1
Smith Kendra A	Massena 1 405801	9,800	TOWN TAXABLE VALUE		9,800	
306 Water St	ACRES 2.00	9,800	SCHOOL TAXABLE VALUE		9,800	
Massena, NY 13662	EAST-0323390 NRTH-1785707		FD022 Louisville Fire Prot		9,800 TO M	
	DEED BOOK 2000 PG-1078		WD032 E Lsvle WD #3		.00 MT	
	FULL MARKET VALUE	10,103				

15.048-1-15.2	308 Water St 270 Mfg housing - WTRFNT		Basic Star 41854	0	0	0 28,500
Belile Warren J Jr	Massena 1 405801	20,300	COUNTY TAXABLE VALUE		80,500	
308 Water St	ACRES 1.00	80,500	TOWN TAXABLE VALUE		80,500	
Massena, NY 13662	EAST-0323244 NRTH-1785900		SCHOOL TAXABLE VALUE		52,000	
	DEED BOOK 2006 PG-15475		FD022 Louisville Fire Prot		80,500 TO M	
	FULL MARKET VALUE	82,990	WD032 E Lsvle WD #3		.00 MT	

15.048-1-16	808 Cr 39 210 1 Family Res		COUNTY TAXABLE VALUE		32,100	1- 68-10
Smith Cathy L	Massena 1 405801	9,700	TOWN TAXABLE VALUE		32,100	
268 County Route 43	181x115x106x65x66x86x24x	32,100	SCHOOL TAXABLE VALUE		32,100	
Massena, NY 13662	50		FD022 Louisville Fire Prot		32,100 TO M	
	FRNT 181.00 DPTH 140.00		WD032 E Lsvle WD #3		.00 MT	
	EAST-0323005 NRTH-1785641					
	DEED BOOK 2002 PG-18998					
	FULL MARKET VALUE	33,093				

15.048-1-17	802 Cr 39 210 1 Family Res		Basic Star 41854	0	0	0 28,500
Belile Warren J Sr	Massena 1 405801	7,600	COUNTY TAXABLE VALUE		54,500	
802 County Route 39	85x50x24x86x58x150x200	54,500	TOWN TAXABLE VALUE		54,500	
Massena, NY 13662	FRNT 85.00 DPTH 200.00		SCHOOL TAXABLE VALUE		26,000	
	EAST-0323119 NRTH-1785560		FD022 Louisville Fire Prot		54,500 TO M	
	DEED BOOK 2003 PG-7070		WD032 E Lsvle WD #3		.00 MT	
	FULL MARKET VALUE	56,186				

STATE OF NEW YORK
 COUNTY - St Lawrence
 TOWN - Louisville
 SWIS - 405289

2 0 1 3 T E N T A T I V E A S S E S S M E N T R O L L
 T A X A B L E SECTION OF THE ROLL - 1

PAGE 399
 VALUATION DATE-JUL 01, 2012
 TAXABLE STATUS DATE-MAR 01, 2013

TAX MAP NUMBER SEQUENCE
 UNIFORM PERCENT OF VALUE IS 097.00
 UNIFORM PERCENT OF VALUE IS 097.00

TAX MAP PARCEL NUMBER	PROPERTY LOCATION & CLASS	ASSESSMENT	EXEMPTION CODE-----	COUNTY-----	TOWN-----	SCHOOL
CURRENT OWNERS NAME	SCHOOL DISTRICT	LAND	TAX DESCRIPTION	TAXABLE VALUE		
CURRENT OWNERS ADDRESS	PARCEL SIZE/GRID COORD	TOTAL	SPECIAL DISTRICTS			ACCOUNT NO.

15.048-1-18	800 Cr 39 210 1 Family Res		COUNTY TAXABLE VALUE	24,300		1- 78-10
Shirley Robert	Massena 1 405801	8,200	TOWN TAXABLE VALUE	24,300		
Shirley Michelle	FRNT 85.00 DPTH 200.00	24,300	SCHOOL TAXABLE VALUE	24,300		
20 Lincoln Dr	EAST-0323168 NRTH-1785473		FD022 Louisville Fire Prot	24,300 TO M		
Massena, NY 13662-3464	DEED BOOK 2010 PG-14217		WD032 E Lsvle WD #3	.00 MT		
	FULL MARKET VALUE	25,052				

15.048-1-19	796,798 Cr 39 210 1 Family Res - WTRFNT		Basic Star 41854	0	0	1- 66- 7
Shirley Thomas E	Massena 1 405801	13,700	COUNTY TAXABLE VALUE	45,600	0	28,500
796 County Route 39	FRNT 217.00 DPTH	45,600	TOWN TAXABLE VALUE	45,600		
Massena, NY 13662	ACRES 1.80		SCHOOL TAXABLE VALUE	17,100		
	EAST-0323443 NRTH-1785470		FD022 Louisville Fire Prot	45,600 TO M		
	DEED BOOK 1999 PG-17590		WD032 E Lsvle WD #3	.00 MT		
	FULL MARKET VALUE	47,010				

15.048-1-20	Cr 39 314 Rural vac<10 - WTRFNT		COUNTY TAXABLE VALUE	3,400		1- 77- 4
Trudell Clayton L (LU)	Massena 1 405801	3,400	TOWN TAXABLE VALUE	3,400		
Trudell Gayle M (LU)	FRNT 344.00 DPTH	3,400	SCHOOL TAXABLE VALUE	3,400		
17 Randall Rd	ACRES 5.10		FD022 Louisville Fire Prot	3,400 TO M		
Lisbon, NY 13658	EAST-0323622 NRTH-1785292		WD032 E Lsvle WD #3	.00 MT		
	DEED BOOK 2006 PG-1643					
	FULL MARKET VALUE	3,505				

15.048-1-22	789 Cr 39 210 1 Family Res		Enhanced S 41834	0	0	1- 38-10
Hurlbut Ray	Massena 1 405801	10,900	COUNTY TAXABLE VALUE	89,200	0	60,140
Hurlbut Eleanor	FRNT 132.00 DPTH 310.00	89,200	TOWN TAXABLE VALUE	89,200		
789 County Route 39	EAST-0323168 NRTH-1785078		SCHOOL TAXABLE VALUE	29,060		
Massena, NY 13662	DEED BOOK 874 PG-887		FD022 Louisville Fire Prot	89,200 TO M		
	FULL MARKET VALUE	91,959	WD032 E Lsvle WD #3	.00 MT		

15.048-1-23	16 Lincoln Dr Ext		COUNTY TAXABLE VALUE	22,300		1- 38-12
Smith Paul J	270 Mfg housing		TOWN TAXABLE VALUE	22,300		
Smith Tracie	Massena 1 405801	9,400	SCHOOL TAXABLE VALUE	22,300		
5157 N Pinon Dr	SP12000	22,300	FD022 Louisville Fire Prot	22,300 TO M		
Prescott Valley, AZ 86314-4337	FRNT 122.00 DPTH 150.00		WD032 E Lsvle WD #3	.00 MT		
	EAST-0322930 NRTH-1784905					
	DEED BOOK 2004 PG-13436					
	FULL MARKET VALUE	22,990				

STATE OF NEW YORK
 COUNTY - St Lawrence
 TOWN - Louisville
 SWIS - 405289

2 0 1 3 T E N T A T I V E A S S E S S M E N T R O L L
 T A X A B L E SECTION OF THE ROLL - 1

PAGE 400
 VALUATION DATE-JUL 01, 2012
 TAXABLE STATUS DATE-MAR 01, 2013

TAX MAP NUMBER SEQUENCE
 UNIFORM PERCENT OF VALUE IS 097.00
 UNIFORM PERCENT OF VALUE IS 097.00

TAX MAP PARCEL NUMBER	PROPERTY LOCATION & CLASS	ASSESSMENT	EXEMPTION CODE-----	COUNTY-----	TOWN-----	SCHOOL
CURRENT OWNERS NAME	SCHOOL DISTRICT	LAND	TAX DESCRIPTION	TAXABLE VALUE		
CURRENT OWNERS ADDRESS	PARCEL SIZE/GRID COORD	TOTAL	SPECIAL DISTRICTS			ACCOUNT NO.

15.048-1-24	11 Lincoln Dr Ext 311 Res vac land		COUNTY TAXABLE VALUE	7,600		1- 25-11
Hurlbut Ray K	Massena 1 405801	7,600	TOWN TAXABLE VALUE	7,600		
Hurlbut Eleanor J	FRNT 132.00 DPTH 93.00	7,600	SCHOOL TAXABLE VALUE	7,600		
789 County Route 39	EAST-0323000 NRTH-1785073		FD022 Louisville Fire Prot	7,600 TO M		
Massena, NY 13662	DEED BOOK 994 PG-704		WD032 E Lsvle WD #3	.00 MT		
	FULL MARKET VALUE	7,835				

15.048-1-25	795 Cr 39 230 3 Family Res		COUNTY TAXABLE VALUE	77,600		1- 38- 9
Hurlbut Ray K	Massena 1 405801	10,400	TOWN TAXABLE VALUE	77,600		
Hurlbut Eleanor	FRNT 125.00 DPTH 200.00	77,600	SCHOOL TAXABLE VALUE	77,600		
789 County Route 39	EAST-0323114 NRTH-1785187		FD022 Louisville Fire Prot	77,600 TO M		
Massena, NY 13662	DEED BOOK 944 PG-632		WD032 E Lsvle WD #3	.00 MT		
	FULL MARKET VALUE	80,000				

15.048-1-26	797 Cr 39 210 1 Family Res		COUNTY TAXABLE VALUE	54,100		1- 68- 2
Hurlbut Ray K	Massena 1 405801	8,600	TOWN TAXABLE VALUE	54,100		
Hurlbut Eleanor	FRNT 99.00 DPTH 165.00	54,100	SCHOOL TAXABLE VALUE	54,100		
789 County Route 39	EAST-0323065 NRTH-1785300		FD022 Louisville Fire Prot	54,100 TO M		
Massena, NY 13662	DEED BOOK 1049 PG-774		WD032 E Lsvle WD #3	.00 MT		
	FULL MARKET VALUE	55,773				

15.048-1-27	5 Lincoln Dr 210 1 Family Res		COUNTY TAXABLE VALUE	64,700		1- 6- 9
Bolt Christopher	Massena 1 405801	7,500	TOWN TAXABLE VALUE	64,700		
175 Circle Dr	FRNT 80.00 DPTH 165.00	64,700	SCHOOL TAXABLE VALUE	64,700		
Fort Myers, FL 33905-2647	EAST-0323016 NRTH-1785376		FD022 Louisville Fire Prot	64,700 TO M		
	DEED BOOK 1049 PG-774		WD032 E Lsvle WD #3	.00 MT		
	FULL MARKET VALUE	66,701				

15.048-1-28	7 Lincoln Dr 331 Com vac w/im		COUNTY TAXABLE VALUE	57,200		1- 88-11
Hurlbut Michael R	Massena 1 405801	5,500	TOWN TAXABLE VALUE	57,200		
Hurlbut Julie A	FRNT 82.00 DPTH 107.00	57,200	SCHOOL TAXABLE VALUE	57,200		
86 Cougar Pt	EAST-0322962 NRTH-1785224		FD022 Louisville Fire Prot	57,200 TO M		
Massena, NY 13662-3176	DEED BOOK 2001 PG-17170		WD032 E Lsvle WD #3	.00 MT		
	FULL MARKET VALUE	58,969				

15.048-1-29	9 Lincoln Dr 210 1 Family Res		Basic Star 41854 0	0	0	1- 69- 6 28,500
Lamica Charles E	Massena 1 405801	7,900	COUNTY TAXABLE VALUE	34,800		
9 Lincoln Dr	FRNT 76.00 DPTH 132.00	34,800	TOWN TAXABLE VALUE	34,800		
Massena, NY 13662	BANK8888830		SCHOOL TAXABLE VALUE	6,300		
	EAST-0322881 NRTH-1785219		FD022 Louisville Fire Prot	34,800 TO M		
	DEED BOOK 1060 PG-735		WD032 E Lsvle WD #3	.00 MT		
	FULL MARKET VALUE	35,876				

STATE OF NEW YORK
 COUNTY - St Lawrence
 TOWN - Louisville
 SWIS - 405289

2 0 1 3 T E N T A T I V E A S S E S S M E N T R O L L
 T A X A B L E SECTION OF THE ROLL - 1

PAGE 401
 VALUATION DATE-JUL 01, 2012
 TAXABLE STATUS DATE-MAR 01, 2013

TAX MAP NUMBER SEQUENCE
 UNIFORM PERCENT OF VALUE IS 097.00
 UNIFORM PERCENT OF VALUE IS 097.00

TAX MAP PARCEL NUMBER	PROPERTY LOCATION & CLASS	ASSESSMENT	EXEMPTION CODE-----	COUNTY-----	TOWN-----	SCHOOL
CURRENT OWNERS NAME	SCHOOL DISTRICT	LAND	TAX DESCRIPTION	TAXABLE VALUE		
CURRENT OWNERS ADDRESS	PARCEL SIZE/GRID COORD	TOTAL	SPECIAL DISTRICTS	ACCOUNT NO.		

15.048-1-30.2	48,50 Lincoln Dr 210 1 Family Res		Basic Star 41854	0	0	0 28,500
Shirley William P	Massena 1 405801	15,700	COUNTY TAXABLE VALUE		116,800	
Shirley Patti L	ACRES 5.00 BANK8888273	116,800	TOWN TAXABLE VALUE		116,800	
50 Lincoln Dr	EAST-0321999 NRTH-1785165		SCHOOL TAXABLE VALUE		88,300	
Massena, NY 13662	DEED BOOK 1100 PG-718		FD022 Louisville Fire Prot		116,800 TO M	
	FULL MARKET VALUE	120,412	WD032 E Lsvle WD #3		.00 MT	

15.048-1-30.11	Lincoln Dr 314 Rural vac<10		COUNTY TAXABLE VALUE		2,800	1- 42- 4.1
Shirley William	Massena 1 405801	2,800	TOWN TAXABLE VALUE		2,800	
Shirley Patti	FRNT 350.00 DPTH	2,800	SCHOOL TAXABLE VALUE		2,800	
50 Lincoln Dr	ACRES 3.20		FD022 Louisville Fire Prot		2,800 TO M	
Massena, NY 13662	EAST-0322351 NRTH-1785176		WD032 E Lsvle WD #3		.00 MT	
	DEED BOOK 1101 PG-12		FULL MARKET VALUE		2,887	

15.048-1-32	Lincoln Dr Ext 314 Rural vac<10		COUNTY TAXABLE VALUE		3,300	
LeFeve Daniel J & Etal	Massena 1 405801	3,300	TOWN TAXABLE VALUE		3,300	
736 County Route 39	FRNT 300.00 DPTH 150.00	3,300	SCHOOL TAXABLE VALUE		3,300	
Massena, NY 13662	EAST-0322794 NRTH-1785089		FD022 Louisville Fire Prot		3,300 TO M	
	DEED BOOK 1088 PG-46		WD032 E Lsvle WD #3		.00 MT	
	FULL MARKET VALUE	3,402	*****			

15.048-1-33.1	Off Lincoln Dr Ext 314 Rural vac<10		COUNTY TAXABLE VALUE		3,700	1- 19-13.3
Compo Tammy	Massena 1 405801	3,700	TOWN TAXABLE VALUE		3,700	
995 County Route 36	ACRES 5.90	3,700	SCHOOL TAXABLE VALUE		3,700	
Chase Mills, NY 13621	EAST-0322789 NRTH-1784803		FD022 Louisville Fire Prot		3,700 TO M	
	DEED BOOK 2001 PG-15932		WD032 E Lsvle WD #3		.00 MT	
	FULL MARKET VALUE	3,814	*****			

15.048-1-33.2	Off Cr 39 323 Vacant rural		COUNTY TAXABLE VALUE		3,300	
Hurlbut Ray	Massena 1 405801	3,300	TOWN TAXABLE VALUE		3,300	
Hurlbut Eleanor	FRNT 220.00 DPTH 470.00	3,300	SCHOOL TAXABLE VALUE		3,300	
789 County Route 39	EAST-0323199 NRTH-1784895		FD022 Louisville Fire Prot		3,300 TO M	
Massena, NY 13662	DEED BOOK 1999 PG-25322		WD032 E Lsvle WD #3		.00 MT	
	FULL MARKET VALUE	3,402	*****			

STATE OF NEW YORK
 COUNTY - St Lawrence
 TOWN - Louisville
 SWIS - 405289

2 0 1 3 T E N T A T I V E A S S E S S M E N T R O L L
 T A X A B L E SECTION OF THE ROLL - 1

PAGE 402
 VALUATION DATE-JUL 01, 2012
 TAXABLE STATUS DATE-MAR 01, 2013

TAX MAP NUMBER SEQUENCE
 UNIFORM PERCENT OF VALUE IS 097.00
 UNIFORM PERCENT OF VALUE IS 097.00

TAX MAP PARCEL NUMBER	PROPERTY LOCATION & CLASS	ASSESSMENT	EXEMPTION CODE-----	COUNTY-----	TOWN-----	SCHOOL
CURRENT OWNERS NAME	SCHOOL DISTRICT	LAND	TAX DESCRIPTION	TAXABLE VALUE		
CURRENT OWNERS ADDRESS	PARCEL SIZE/GRID COORD	TOTAL	SPECIAL DISTRICTS			ACCOUNT NO.
***** 15.048-1-36 *****						
	Off Cr 39					
15.048-1-36	314 Rural vac<10 - WTRFNT		COUNTY TAXABLE VALUE	2,000		
Smith-Simmons Ella K	Massena 1 405801	2,000	TOWN TAXABLE VALUE	2,000		
106 Willard Rd	FRNT 86.00 DPTH 236.00	2,000	SCHOOL TAXABLE VALUE	2,000		
Massena, NY 13662-3475	EAST-0322594 NRTH-1785754		FD022 Louisville Fire Prot	2,000 TO M		
	DEED BOOK 1044 PG-00164		WD032 E Lsvle WD #3	.00 MT		
	FULL MARKET VALUE	2,062				
***** 15.048-2-1 *****						
	772 Cr 39					
15.048-2-1	210 1 Family Res		Enhanced S 41834	0		1- 38- 8
Gleason Robert	Massena 1 405801	11,000	COUNTY TAXABLE VALUE	54,200	0	54,200
772 County Route 39	FRNT 183.00 DPTH 168.00	54,200	TOWN TAXABLE VALUE	54,200		
Massena, NY 13662	EAST-0323602 NRTH-1784922		SCHOOL TAXABLE VALUE	0		
	DEED BOOK 1070 PG-982		FD022 Louisville Fire Prot	54,200 TO M		
	FULL MARKET VALUE	55,876	WD032 E Lsvle WD #3	.00 MT		
***** 15.048-2-2 *****						
	758 Cr 39					
15.048-2-2	210 1 Family Res		Vet - Wart 41121	0	8,790	1- 6- 5
Aldous Karen Ann (LU)	Massena 1 405801	10,500	Basic Star 41854	0	0	0
Aldous Ronald (LU)	FRNT 124.00 DPTH 263.00	58,600	COUNTY TAXABLE VALUE	49,810		28,500
758 County Route 39	EAST-0323888 NRTH-1784662		TOWN TAXABLE VALUE	49,810		
Massena, NY 13662	DEED BOOK 2007 PG-11420		SCHOOL TAXABLE VALUE	30,100		
	FULL MARKET VALUE	60,412	FD022 Louisville Fire Prot	58,600 TO M		
			WD032 E Lsvle WD #3	.00 MT		
***** 15.048-2-3 *****						
	754 Cr 39					
15.048-2-3	210 1 Family Res		Vet - Wart 41121	0	9,105	1- 19-12
Compo Donald	Massena 1 405801	8,300	RPTL466_f 41690	0	2,850	2,850
754 County Route 39	FRNT 82.00 DPTH 264.00	60,700	Enhanced S 41834	0	0	0
Massena, NY 13662	EAST-0323920 NRTH-1784570		COUNTY TAXABLE VALUE	48,745		57,850
	DEED BOOK 699 PG-283		TOWN TAXABLE VALUE	48,745		
	FULL MARKET VALUE	62,577	SCHOOL TAXABLE VALUE	0		
			FD022 Louisville Fire Prot	60,700 TO M		
			WD032 E Lsvle WD #3	.00 MT		
***** 15.048-2-4 *****						
	752 Cr 39					
15.048-2-4	210 1 Family Res		RPTL466_f 41690	0	2,850	1- 6- 6
Molnar Steven	Massena 1 405801	8,300	Basic Star 41854	0	0	28,500
Molnar Deborah	FRNT 82.00 DPTH 264.00	66,100	COUNTY TAXABLE VALUE	63,250		
752 County Route 39	ACRES 0.50		TOWN TAXABLE VALUE	63,250		
Massena, NY 13662	EAST-0323980 NRTH-1784511		SCHOOL TAXABLE VALUE	34,750		
	DEED BOOK 1096 PG-942		FD022 Louisville Fire Prot	66,100 TO M		
	FULL MARKET VALUE	68,144	WD032 E Lsvle WD #3	.00 MT		

STATE OF NEW YORK
 COUNTY - St Lawrence
 TOWN - Louisville
 SWIS - 405289

2 0 1 3 T E N T A T I V E A S S E S S M E N T R O L L
 T A X A B L E SECTION OF THE ROLL - 1

PAGE 403
 VALUATION DATE-JUL 01, 2012
 TAXABLE STATUS DATE-MAR 01, 2013

TAX MAP NUMBER SEQUENCE
 UNIFORM PERCENT OF VALUE IS 097.00
 UNIFORM PERCENT OF VALUE IS 097.00

TAX MAP PARCEL NUMBER	PROPERTY LOCATION & CLASS	ASSESSMENT	EXEMPTION CODE-----	COUNTY-----	TOWN-----	SCHOOL
CURRENT OWNERS NAME	SCHOOL DISTRICT	LAND	TAX DESCRIPTION	TAXABLE VALUE		
CURRENT OWNERS ADDRESS	PARCEL SIZE/GRID COORD	TOTAL	SPECIAL DISTRICTS			ACCOUNT NO.

15.048-2-5	750 Cr 39 210 1 Family Res		Enhanced S 41834	0	0	0 34,400
Bush Warner K	Massena 1 405801	11,700	COUNTY TAXABLE VALUE		34,400	
Bush Emelda M	FRNT 165.00 DPTH 235.00	34,400	TOWN TAXABLE VALUE		34,400	
750 County Route 39	EAST-0324061 NRTH-1784408		SCHOOL TAXABLE VALUE		0	
Massena, NY 13662	DEED BOOK 888 PG-298		FD022 Louisville Fire Prot		34,400 TO M	
	FULL MARKET VALUE	35,464	WD032 E Lsvle WD #3		.00 MT	

15.048-2-7	739 Cr 39 210 1 Family Res		COUNTY TAXABLE VALUE		22,700	1- 22-15
Martell Catherine	Massena 1 405801	8,300	TOWN TAXABLE VALUE		22,700	
PO Box 8021	FRNT 82.00 DPTH 264.00	22,700	SCHOOL TAXABLE VALUE		22,700	
Massena, NY 13662	EAST-0323931 NRTH-1784138		FD022 Louisville Fire Prot		22,700 TO M	
	DEED BOOK 2007 PG-16756		WD032 E Lsvle WD #3		.00 MT	
	FULL MARKET VALUE	23,402				

15.048-2-8	745 Cr 39 210 1 Family Res		COUNTY TAXABLE VALUE		50,000	1- 73- 5
Rush Allen F Jr	Massena 1 405801	8,400	TOWN TAXABLE VALUE		50,000	
Rush Brenda Deshane	FRNT 83.00 DPTH 263.00	50,000	SCHOOL TAXABLE VALUE		50,000	
68 State Highway 37C	EAST-0323888 NRTH-1784203		FD022 Louisville Fire Prot		50,000 TO M	
Massena, NY 13662-3242	DEED BOOK 1115 PG-49		WD032 E Lsvle WD #3		.00 MT	
	FULL MARKET VALUE	51,546				

15.048-2-9	749 Cr 39 210 1 Family Res		Vet - Wart 41121	0	8,085	1- 45- 9
LeFeve Donna (LU)	Massena 1 405801	10,600	Enhanced S 41834	0	0	0 53,900
Attn: Daniel & Cheryl LeFeve	FRNT 125.00 DPTH 263.00	53,900	COUNTY TAXABLE VALUE		45,815	
749 County Route 39	EAST-0323812 NRTH-1784289		TOWN TAXABLE VALUE		45,815	
Massena, NY 13662	DEED BOOK 1042 PG-703		SCHOOL TAXABLE VALUE		0	
	FULL MARKET VALUE	55,567	FD022 Louisville Fire Prot		53,900 TO M	
			WD032 E Lsvle WD #3		.00 MT	

15.048-2-10	755 Cr 39 210 1 Family Res		Basic Star 41854	0	0	0 28,500
LaBarge Eugene E	Massena 1 405801	10,600	COUNTY TAXABLE VALUE		62,700	
LaBarge Eleanor J	FRNT 125.00 DPTH 263.00	62,700	TOWN TAXABLE VALUE		62,700	
755 County Route 39	EAST-0323736 NRTH-1784381		SCHOOL TAXABLE VALUE		34,200	
Massena, NY 13662	DEED BOOK 988 PG-588		FD022 Louisville Fire Prot		62,700 TO M	
	FULL MARKET VALUE	64,639	WD032 E Lsvle WD #3		.00 MT	

STATE OF NEW YORK
 COUNTY - St Lawrence
 TOWN - Louisville
 SWIS - 405289

2 0 1 3 T E N T A T I V E A S S E S S M E N T R O L L
 T A X A B L E SECTION OF THE ROLL - 1

PAGE 404
 VALUATION DATE-JUL 01, 2012
 TAXABLE STATUS DATE-MAR 01, 2013

TAX MAP NUMBER SEQUENCE
 UNIFORM PERCENT OF VALUE IS 097.00
 UNIFORM PERCENT OF VALUE IS 097.00

TAX MAP PARCEL NUMBER	PROPERTY LOCATION & CLASS	ASSESSMENT	EXEMPTION CODE-----	COUNTY-----	TOWN-----	SCHOOL
CURRENT OWNERS NAME	SCHOOL DISTRICT	LAND	TAX DESCRIPTION	TAXABLE VALUE		
CURRENT OWNERS ADDRESS	PARCEL SIZE/GRID COORD	TOTAL	SPECIAL DISTRICTS			ACCOUNT NO.

15.048-2-11	Cr 39			15.048-2-11		*****
LeFeve Daniel J & Etal	314 Rural vac<10		COUNTY TAXABLE VALUE	2,400		1- 45-11
736 County Route 39	Massena 1 405801	2,400	TOWN TAXABLE VALUE	2,400		
Massena, NY 13662	FRNT 235.00 DPTH	2,400	SCHOOL TAXABLE VALUE	2,400		
	ACRES 1.90		FD022 Louisville Fire Prot	2,400 TO M		
	EAST-0323595 NRTH-1784581		WD032 E Lsvle WD #3	.00 MT		
	DEED BOOK 1088 PG-46					
	FULL MARKET VALUE	2,474				

15.048-2-13	771 Cr 39			15.048-2-13		*****
Seamans Charles E	210 1 Family Res		COUNTY TAXABLE VALUE	47,100		1- 61- 5
8040 Huckleberry St Apt 3	Massena 1 405801	11,700	TOWN TAXABLE VALUE	47,100		
Anchorage, AK 99502-4371	FRNT 165.00 DPTH 234.00	47,100	SCHOOL TAXABLE VALUE	47,100		
	EAST-0323395 NRTH-1784797		FD022 Louisville Fire Prot	47,100 TO M		
	DEED BOOK 1998 PG-11484		WD032 E Lsvle WD #3	.00 MT		
	FULL MARKET VALUE	48,557				

15.048-2-15	740 Cr 39			15.048-2-15		*****
Premo Thomas E	210 1 Family Res		Basic Star 41854 0	0	0	1-11-5.1
Premo Dayna	Massena 1 405801	9,500	COUNTY TAXABLE VALUE	35,000		28,500
740 County Route 39	FRNT 112.00 DPTH 231.00	35,000	TOWN TAXABLE VALUE	35,000		
Massena, NY 13662	EAST-0324150 NRTH-1784306		SCHOOL TAXABLE VALUE	6,500		
	DEED BOOK 2008 PG-12964		FD022 Louisville Fire Prot	35,000 TO M		
	FULL MARKET VALUE	36,082	WD032 E Lsvle WD #3	.00 MT		

15.048-2-16	736 Cr 39			15.048-2-16		*****
LeFeve Daniel	210 1 Family Res		Basic Star 41854 0	0	0	1-11-5.2
LeFeve Cheryl	Massena 1 405801	14,500	COUNTY TAXABLE VALUE	60,600		28,500
736 County Route 39	FRNT 280.00 DPTH 264.00	60,600	TOWN TAXABLE VALUE	60,600		
Massena, NY 13662	EAST-0324270 NRTH-1784191		SCHOOL TAXABLE VALUE	32,100		
	DEED BOOK 949 PG-346		FD022 Louisville Fire Prot	60,600 TO M		
	FULL MARKET VALUE	62,474	WD032 E Lsvle WD #3	.00 MT		

15.048-2-17	Cr 39			15.048-2-17		*****
Molnar Stephen P	311 Res vac land		COUNTY TAXABLE VALUE	1,800		
752 County Route 39	Massena 1 405801	1,800	TOWN TAXABLE VALUE	1,800		
Massena, NY 13662	FRNT 75.00 DPTH 230.00	1,800	SCHOOL TAXABLE VALUE	1,800		
	EAST-0324348 NRTH-1784066		FD022 Louisville Fire Prot	1,800 TO M		
	DEED BOOK 731 PG-249		WD032 E Lsvle WD #3	.00 MT		
	FULL MARKET VALUE	1,856				

STATE OF NEW YORK
 COUNTY - St Lawrence
 TOWN - Louisville
 SWIS - 405289

2 0 1 3 T E N T A T I V E A S S E S S M E N T R O L L
 T A X A B L E SECTION OF THE ROLL - 1

PAGE 405
 VALUATION DATE-JUL 01, 2012
 TAXABLE STATUS DATE-MAR 01, 2013

TAX MAP NUMBER SEQUENCE
 UNIFORM PERCENT OF VALUE IS 097.00
 UNIFORM PERCENT OF VALUE IS 097.00

TAX MAP PARCEL NUMBER	PROPERTY LOCATION & CLASS	ASSESSMENT	EXEMPTION CODE-----	COUNTY-----	TOWN-----	SCHOOL
CURRENT OWNERS NAME	SCHOOL DISTRICT	LAND	TAX DESCRIPTION	TAXABLE VALUE		
CURRENT OWNERS ADDRESS	PARCEL SIZE/GRID COORD	TOTAL	SPECIAL DISTRICTS	ACCOUNT NO.		

15.048-2-18	726 Cr 39			15.048-2-18	*****	
Molnar Steven Paul	210 1 Family Res		COUNTY TAXABLE VALUE		1- 52-	4.1
752 County Route 39	Massena 1 405801	8,300	TOWN TAXABLE VALUE			
Massena, NY 13662	FRNT 100.00 DPTH 150.00	51,900	SCHOOL TAXABLE VALUE			
	EAST-0324357 NRTH-1783968		FD022 Louisville Fire Prot	51,900	TO M	
	DEED BOOK 1022 PG-639		WD032 E Lsvle WD #3	.00	MT	
	FULL MARKET VALUE	53,505				

15.048-3-1.1	52 Lincoln Dr			15.048-3-1.1	*****	
Laramy Michael R	210 1 Family Res		Basic Star 41854	0	0	0 28,500
Laramy Michele L	Massena 1 405801	13,300	COUNTY TAXABLE VALUE	117,500		
52 Lincoln Dr	FRNT 250.00 DPTH 200.00	117,500	TOWN TAXABLE VALUE	117,500		
Massena, NY 13662	BANK8888150		SCHOOL TAXABLE VALUE	89,000		
	EAST-0321625 NRTH-1785181		AG002 Ag Dist #2	.00	MT	
	DEED BOOK 1089 PG-980		FD022 Louisville Fire Prot	117,500	TO M	
	FULL MARKET VALUE	121,134	WD032 E Lsvle WD #3	.00	MT	

STATE OF NEW YORK
 COUNTY - St Lawrence
 TOWN - Louisville
 SWIS - 405289

2 0 1 3 T E N T A T I V E A S S E S S M E N T R O L L
 T A X A B L E SECTION OF THE ROLL - 1
 M A P S E C T I O N - 015
 S U B - S E C T I O N - 048
 U N I F O R M P E R C E N T O F V A L U E I S 097.00

PAGE 406
 VALUATION DATE-JUL 01, 2012
 TAXABLE STATUS DATE-MAR 01, 2013
 RPS150/V04/L015
 CURRENT DATE 4/22/2013

*** S P E C I A L D I S T R I C T S U M M A R Y ***

CODE	DISTRICT NAME	TOTAL PARCELS	EXTENSION TYPE	EXTENSION VALUE	AD VALOREM VALUE	EXEMPT AMOUNT	TAXABLE VALUE
AG002	Ag Dist #2	1	MOVTAX				
FD022	Louisville Fir	48	TOTAL M		2060,200		2060,200
WD032	E Lsvle WD #3	47	MOVTAX				

*** S C H O O L D I S T R I C T S U M M A R Y ***

CODE	DISTRICT NAME	TOTAL PARCELS	ASSESSED LAND	ASSESSED TOTAL	EXEMPT AMOUNT	TOTAL TAXABLE	STAR AMOUNT	STAR TAXABLE
405801	Massena 1	48	444,400	2060,200	5,700	2054,500	779,770	1274,730
	S U B - T O T A L	48	444,400	2060,200	5,700	2054,500	779,770	1274,730
	T O T A L	48	444,400	2060,200	5,700	2054,500	779,770	1274,730

*** S Y S T E M C O D E S S U M M A R Y ***

NO SYSTEM EXEMPTIONS AT THIS LEVEL

*** E X E M P T I O N S U M M A R Y ***

CODE	DESCRIPTION	TOTAL PARCELS	COUNTY	TOWN	SCHOOL
41121	Vet - Wart	4	37,380	37,380	
41690	RPTL466_f	2	5,700	5,700	5,700
41802	Aged - Cou	1	23,765		
41803	Aged - Tow	1		33,950	
41834	Enhanced S	7			380,770
41854	Basic Star	14			399,000
	T O T A L	29	66,845	77,030	785,470

STATE OF NEW YORK
COUNTY - St Lawrence
TOWN - Louisville
SWIS - 405289

2 0 1 3 T E N T A T I V E A S S E S S M E N T R O L L
T A X A B L E SECTION OF THE ROLL - 1
M A P S E C T I O N - 015
S U B - S E C T I O N - 048
UNIFORM PERCENT OF VALUE IS 097.00

PAGE 407
VALUATION DATE-JUL 01, 2012
TAXABLE STATUS DATE-MAR 01, 2013
RPS150/V04/L015
CURRENT DATE 4/22/2013

*** G R A N D T O T A L S ***

ROLL SEC	DESCRIPTION	TOTAL PARCELS	ASSESSED LAND	ASSESSED TOTAL	TAXABLE COUNTY	TAXABLE TOWN	TAXABLE SCHOOL	STAR TAXABLE
1	TAXABLE	48	444,400	2060,200	1993,355	1983,170	2054,500	1274,730

STATE OF NEW YORK
 COUNTY - St Lawrence
 TOWN - Louisville
 SWIS - 405289

2 0 1 3 T E N T A T I V E A S S E S S M E N T R O L L
 T A X A B L E SECTION OF THE ROLL - 1

PAGE 408
 VALUATION DATE-JUL 01, 2012
 TAXABLE STATUS DATE-MAR 01, 2013

TAX MAP NUMBER SEQUENCE
 UNIFORM PERCENT OF VALUE IS 097.00
 UNIFORM PERCENT OF VALUE IS 097.00

TAX MAP PARCEL NUMBER	PROPERTY LOCATION & CLASS	ASSESSMENT	EXEMPTION CODE	COUNTY	TOWN	SCHOOL
CURRENT OWNERS NAME	SCHOOL DISTRICT	LAND	TAX DESCRIPTION	TAXABLE VALUE		
CURRENT OWNERS ADDRESS	PARCEL SIZE/GRID COORD	TOTAL	SPECIAL DISTRICTS			ACCOUNT NO.

16.001-1-1	155 Patterson Rd 557 Outdr sport - WTRFNT	27,900	COUNTY TAXABLE VALUE	101,000		1- 61- 8
Massena Rod & Gun Club Inc.	Massena 1 405801	101,000	TOWN TAXABLE VALUE	101,000		
Attn: John Hurd	ACRES 108.90		SCHOOL TAXABLE VALUE	101,000		
PO Box 353	EAST-0336336 NRTH-1792487		FD022 Louisville Fire Prot	101,000 TO M		
Massena, NY 13662	DEED BOOK 504 PG-142		WD032 E Lsvle WD #3	.00 MT		
	FULL MARKET VALUE	104,124				

16.001-1-2	Off Patterson Rd 322 Rural vac>10 - WTRFNT	20,200	COUNTY TAXABLE VALUE	20,200		1- 50- 5
Massena Rod & Gun Club Inc	Massena 1 405801	20,200	TOWN TAXABLE VALUE	20,200		
Attn: John Hurd	ACRES 42.90		SCHOOL TAXABLE VALUE	20,200		
PO Box 353	EAST-0339951 NRTH-1791492		AG002 Ag Dist #2	.00 MT		
Massena, NY 13662	DEED BOOK 2002 PG-18496		FD022 Louisville Fire Prot	20,200 TO M		
	FULL MARKET VALUE	20,825	WD032 E Lsvle WD #3	.00 MT		

16.001-1-3.2	124 Patterson Rd 210 1 Family Res - WTRFNT	23,000	Basic Star 41854	0	0	28,500
Dishaw Larry J	Massena 1 405801	133,100	COUNTY TAXABLE VALUE	133,100		
Dishaw Cindy	FRNT 333.00 DPTH		TOWN TAXABLE VALUE	133,100		
124 Patterson Rd	ACRES 3.70		SCHOOL TAXABLE VALUE	104,600		
Massena, NY 13662	EAST-0336851 NRTH-1791508		FD022 Louisville Fire Prot	133,100 TO M		
	DEED BOOK 1089 PG-420		WD032 E Lsvle WD #3	.00 MT		
	FULL MARKET VALUE	137,216				

16.001-1-3.11	Patterson Rd 323 Vacant rural - WTRFNT	5,300	COUNTY TAXABLE VALUE	5,300		
Seaway Timber Harvesting Inc	Massena 1 405801	5,300	TOWN TAXABLE VALUE	5,300		
15121 State Highway 37	FRNT 221.00 DPTH		SCHOOL TAXABLE VALUE	5,300		
Massena, NY 13662	ACRES 6.50		FD022 Louisville Fire Prot	5,300 TO M		
	EAST-0336670 NRTH-1791551		WD032 E Lsvle WD #3	.00 MT		
	DEED BOOK 2002 PG-2080					
	FULL MARKET VALUE	5,464				

16.001-2-1.21	9923, 9925 Sh 56 270 Mfg housing - WTRFNT	57,600	Ag Distric 41720	0	0	1- 70- 1
Squires David E	Massena 1 405801	111,000	COUNTY TAXABLE VALUE	111,000		0
41 Churchill Ave	FRNT 1940.00 DPTH		TOWN TAXABLE VALUE	111,000		
Massena, NY 13662	ACRES 167.80		SCHOOL TAXABLE VALUE	111,000		
	EAST-0343655 NRTH-1789007		AG002 Ag Dist #2	.00 MT		
MAY BE SUBJECT TO PAYMENT	DEED BOOK 2004 PG-6500		FD022 Louisville Fire Prot	111,000 TO M		
UNDER AGDIST LAW TIL 2017	FULL MARKET VALUE	114,433	WD028 Water District #2	.00 FE		

STATE OF NEW YORK
 COUNTY - St Lawrence
 TOWN - Louisville
 SWIS - 405289

2 0 1 3 T E N T A T I V E A S S E S S M E N T R O L L
 T A X A B L E SECTION OF THE ROLL - 1

PAGE 409
 VALUATION DATE-JUL 01, 2012
 TAXABLE STATUS DATE-MAR 01, 2013

TAX MAP NUMBER SEQUENCE
 UNIFORM PERCENT OF VALUE IS 097.00
 UNIFORM PERCENT OF VALUE IS 097.00

TAX MAP PARCEL NUMBER	PROPERTY LOCATION & CLASS	ASSESSMENT	EXEMPTION CODE-----	COUNTY-----	TOWN-----	SCHOOL
CURRENT OWNERS NAME	SCHOOL DISTRICT	LAND	TAX DESCRIPTION	TAXABLE VALUE		
CURRENT OWNERS ADDRESS	PARCEL SIZE/GRID COORD	TOTAL	SPECIAL DISTRICTS			ACCOUNT NO.

16.001-2-2	Forest Rd 311 Res vac land		COUNTY TAXABLE VALUE	1,000		1- 51- 7
Curran Patrick J	Massena 1 405801	1,000	TOWN TAXABLE VALUE	1,000		
15121 State Highway 37	FRNT 200.00 DPTH 150.00	1,000	SCHOOL TAXABLE VALUE	1,000		
Massena, NY 13662	EAST-0342788 NRTH-1788465		AG002 Ag Dist #2	.00 MT		
	DEED BOOK 2000 PG-2419		FD022 Louisville Fire Prot	1,000 TO M		
	FULL MARKET VALUE	1,031	WD028 Water District #2	.00 FE		

16.001-2-3	Forest Rd 311 Res vac land		COUNTY TAXABLE VALUE	2,800		1- 47- 7
Luther-Kasemeier Nancy	Massena 1 405801	2,800	TOWN TAXABLE VALUE	2,800		
3048 N 70Th Ave	FRNT 200.00 DPTH 150.00	2,800	SCHOOL TAXABLE VALUE	2,800		
Phoenix, AZ 85033	EAST-0342918 NRTH-1788314		AG002 Ag Dist #2	.00 MT		
	DEED BOOK 735 PG-275		FD022 Louisville Fire Prot	2,800 TO M		
	FULL MARKET VALUE	2,887	WD028 Water District #2	.00 FE		

16.001-2-4	38 Forest Rd 210 1 Family Res		Basic Star 41854	0		1- 16-14
Severence Robert D	Massena 1 405801	8,400	COUNTY TAXABLE VALUE	57,900	0	28,500
Severence Janie B	FRNT 100.00 DPTH 150.00	57,900	TOWN TAXABLE VALUE	57,900		
38 Forest Rd	BANK8888150		SCHOOL TAXABLE VALUE	29,400		
Massena, NY 13662	EAST-0343630 NRTH-1787316		AG002 Ag Dist #2	.00 MT		
	DEED BOOK 2008 PG-1844		FD022 Louisville Fire Prot	57,900 TO M		
	FULL MARKET VALUE	59,691	WD028 Water District #2	.00 FE		

16.001-2-5	34 Forest Rd 210 1 Family Res		COUNTY TAXABLE VALUE	40,900		1- 16- 2
Brais Ruby E	Massena 1 405801	8,400	TOWN TAXABLE VALUE	40,900		
PO Box 5291	FRNT 100.00 DPTH 150.00	40,900	SCHOOL TAXABLE VALUE	40,900		
Massena, NY 13662	EAST-0343682 NRTH-1787232		AG002 Ag Dist #2	.00 MT		
	DEED BOOK 1083 PG-607		FD022 Louisville Fire Prot	40,900 TO M		
	FULL MARKET VALUE	42,165	WD028 Water District #2	.00 FE		

16.001-2-6.1	30 Forest Rd 210 1 Family Res		CW_15_VET/ 41161	0	7,935	1- 57- 9
Ploof Loren R	Massena 1 405801	9,900	Enhanced S 41834	0	0	0 52,900
30 Forest Rd	FRNT 300.00 DPTH 150.00	52,900	COUNTY TAXABLE VALUE	44,965		
Massena, NY 13662	EAST-0343774 NRTH-1787098		TOWN TAXABLE VALUE	44,965		
	DEED BOOK 2002 PG-15804		SCHOOL TAXABLE VALUE	0		
	FULL MARKET VALUE	54,536	AG002 Ag Dist #2	.00 MT		
			FD022 Louisville Fire Prot	52,900 TO M		
			WD028 Water District #2	.00 FE		

STATE OF NEW YORK
 COUNTY - St Lawrence
 TOWN - Louisville
 SWIS - 405289

2 0 1 3 T E N T A T I V E A S S E S S M E N T R O L L
 T A X A B L E SECTION OF THE ROLL - 1

PAGE 410
 VALUATION DATE-JUL 01, 2012
 TAXABLE STATUS DATE-MAR 01, 2013

TAX MAP NUMBER SEQUENCE
 UNIFORM PERCENT OF VALUE IS 097.00
 UNIFORM PERCENT OF VALUE IS 097.00

TAX MAP PARCEL NUMBER	PROPERTY LOCATION & CLASS	ASSESSMENT	EXEMPTION CODE	COUNTY	TOWN	SCHOOL
CURRENT OWNERS NAME	SCHOOL DISTRICT	LAND	TAX DESCRIPTION	TAXABLE VALUE		
CURRENT OWNERS ADDRESS	PARCEL SIZE/GRID COORD	TOTAL	SPECIAL DISTRICTS			ACCOUNT NO.
***** 16.001-2-9 *****						
10041 Sh 56	210 1 Family Res		Basic Star 41854	0	0	1- 57- 8
16.001-2-9	Massena 1 405801	10,200	COUNTY TAXABLE VALUE		65,800	28,500
Baxter Kimberly S	FRNT 136.00 DPTH 170.00	65,800	TOWN TAXABLE VALUE		65,800	
PO Box 563	BANK8888111		SCHOOL TAXABLE VALUE		37,300	
Massena, NY 13662	EAST-0346138 NRTH-1790453		AG002 Ag Dist #2		.00 MT	
	DEED BOOK 1108 PG-29		FD022 Louisville Fire Prot		65,800 TO M	
	FULL MARKET VALUE	67,835	WD028 Water District #2		.00 FE	
***** 16.001-2-10 *****						
10067 Sh 56	415 Motel		COUNTY TAXABLE VALUE		138,500	1- 20-11
16.001-2-10	Massena 1 405801	15,600	TOWN TAXABLE VALUE		138,500	
Heraram Corp	Bob's Motel	138,500	SCHOOL TAXABLE VALUE		138,500	
228 Trippany Rd	FRNT 250.00 DPTH		AG002 Ag Dist #2		.00 MT	
Massena, NY 13662	ACRES 1.50		FD022 Louisville Fire Prot		138,500 TO M	
	EAST-0346442 NRTH-1791058		WD028 Water District #2		.00 FE	
	DEED BOOK 2006 PG-9545					
	FULL MARKET VALUE	142,784				
***** 16.001-2-12.1 *****						
10083A,B,C Sh 56	230 3 Family Res		Basic Star 41854	0	0	1- 46- 9
16.001-2-12.1	Massena 1 405801	15,100	COUNTY TAXABLE VALUE		107,400	28,500
Ashlaw David E	FRNT 328.00 DPTH 240.00	107,400	TOWN TAXABLE VALUE		107,400	
Ashlaw Wanda	ACRES 1.70		SCHOOL TAXABLE VALUE		78,900	
10083 State Highway 56 Apt A	EAST-0346627 NRTH-1791345		AG002 Ag Dist #2		.00 MT	
Massena, NY 13662-4402	DEED BOOK 1029 PG-408		FD022 Louisville Fire Prot		107,400 TO M	
	FULL MARKET VALUE	110,722	WD028 Water District #2		.00 FE	
***** 16.001-2-13 *****						
10093 Sh 56	210 1 Family Res		COUNTY TAXABLE VALUE		76,500	1- 37-12
16.001-2-13	Massena 1 405801	9,200	TOWN TAXABLE VALUE		76,500	
Williams David M	FRNT 99.00 DPTH 197.00	76,500	SCHOOL TAXABLE VALUE		76,500	
Williams Tara P	BANK8888150		AG002 Ag Dist #2		.00 MT	
10093 State Highway 56	EAST-0346717 NRTH-1791502		FD022 Louisville Fire Prot		76,500 TO M	
Massena, NY 13662	DEED BOOK 2008 PG-10666		WD028 Water District #2		.00 FE	
	FULL MARKET VALUE	78,866				
***** 16.001-2-14 *****						
10095 Sh 56	210 1 Family Res		Basic Star 41854	0	0	1- 37-13
16.001-2-14	Massena 1 405801	9,000	COUNTY TAXABLE VALUE		67,400	28,500
Stevenson Wanda L	FRNT 100.00 DPTH 191.00	67,400	TOWN TAXABLE VALUE		67,400	
10095 State Highway 56	EAST-0346790 NRTH-1791586		SCHOOL TAXABLE VALUE		38,900	
Massena, NY 13662	DEED BOOK 2008 PG-13915		AG002 Ag Dist #2		.00 MT	
	FULL MARKET VALUE	69,485	FD022 Louisville Fire Prot		67,400 TO M	
			WD028 Water District #2		.00 FE	

STATE OF NEW YORK
 COUNTY - St Lawrence
 TOWN - Louisville
 SWIS - 405289

2 0 1 3 T E N T A T I V E A S S E S S M E N T R O L L
 T A X A B L E SECTION OF THE ROLL - 1
 TAX MAP NUMBER SEQUENCE
 UNIFORM PERCENT OF VALUE IS 097.00
 UNIFORM PERCENT OF VALUE IS 097.00

PAGE 411
 VALUATION DATE-JUL 01, 2012
 TAXABLE STATUS DATE-MAR 01, 2013

TAX MAP PARCEL NUMBER	PROPERTY LOCATION & CLASS	ASSESSMENT	EXEMPTION CODE	COUNTY	TOWN	SCHOOL
CURRENT OWNERS NAME	SCHOOL DISTRICT	LAND	TAX DESCRIPTION	TAXABLE VALUE		
CURRENT OWNERS ADDRESS	PARCEL SIZE/GRID COORD	TOTAL	SPECIAL DISTRICTS			ACCOUNT NO.

16.001-2-15.1	Sh 56 120 Field crops		COUNTY TAXABLE VALUE	22,000		1- 13- 8
Boyce Pauline	Massena 1 405801	22,000	TOWN TAXABLE VALUE	22,000		
17 Baldwin St	ACRES 62.80	22,000	SCHOOL TAXABLE VALUE	22,000		
Massena, NY 13662	EAST-0347464 NRTH-1789914		AG002 Ag Dist #2	.00 MT		
	DEED BOOK 876 PG-594		FD022 Louisville Fire Prot	22,000 TO M		
	FULL MARKET VALUE	22,680	WD028 Water District #2	.00 FE		

16.001-2-15.2	SH 56 120 Field crops - WTRFNT		COUNTY TAXABLE VALUE	3,400		
Boyce James P	Massena 1 405801	3,400	TOWN TAXABLE VALUE	3,400		
124 River Dr	FRNT 100.00 DPTH	3,400	SCHOOL TAXABLE VALUE	3,400		
Massena, NY 13662	ACRES 5.10		AG002 Ag Dist #2	.00 MT		
	EAST-0345672 NRTH-1791270		FD022 Louisville Fire Prot	3,400 TO M		
	DEED BOOK 2005 PG-6058		WD028 Water District #2	.00 FE		
	FULL MARKET VALUE	3,505				

16.001-2-15.3	SH 56 322 Rural vac>10 - WTRFNT		COUNTY TAXABLE VALUE	17,600		
Boyce John R	Massena 1 405801	17,600	TOWN TAXABLE VALUE	17,600		
120 River Dr	ACRES 64.40	17,600	SCHOOL TAXABLE VALUE	17,600		
Massena, NY 13662	EAST-0346035 NRTH-1791838		AG002 Ag Dist #2	.00 MT		
	DEED BOOK 2005 PG-7381		FD022 Louisville Fire Prot	17,600 TO M		
	FULL MARKET VALUE	18,144	WD028 Water District #2	.00 FE		

16.001-2-16	10042 Sh 56 210 1 Family Res		Basic Star 41854	0	0	1- 40-12 28,500
Farrakhan Jacqueline	Massena 1 405801	13,100	COUNTY TAXABLE VALUE	99,800		
PO Box 62	SP96300	99,800	TOWN TAXABLE VALUE	99,800		
Bombay, NY 12914-0062	ACRES 1.20		SCHOOL TAXABLE VALUE	71,300		
	EAST-0346360 NRTH-1790303		AG002 Ag Dist #2	.00 MT		
	DEED BOOK 2008 PG-4993		FD022 Louisville Fire Prot	99,800 TO M		
	FULL MARKET VALUE	102,887	WD028 Water District #2	.00 FE		

16.001-2-17.1	10036, 10050 Sh 56 270 Mfg housing		Silo 42100	0	9,200	1- 57- 7 9,200
Ploof Loren	Massena 1 405801	20,900	COUNTY TAXABLE VALUE	76,200		
30 Forest Rd	FRNT 400.00 DPTH	85,400	TOWN TAXABLE VALUE	76,200		
Massena, NY 13662	ACRES 53.70		SCHOOL TAXABLE VALUE	76,200		
	EAST-0346793 NRTH-1789460		AG002 Ag Dist #2	.00 MT		
	DEED BOOK 2002 PG-15805		FD022 Louisville Fire Prot	76,200 TO M		
	FULL MARKET VALUE	88,041	9,200 EX			
			WD028 Water District #2	.00 FE		

STATE OF NEW YORK
 COUNTY - St Lawrence
 TOWN - Louisville
 SWIS - 405289

2 0 1 3 T E N T A T I V E A S S E S S M E N T R O L L
 T A X A B L E SECTION OF THE ROLL - 1

PAGE 412
 VALUATION DATE-JUL 01, 2012
 TAXABLE STATUS DATE-MAR 01, 2013

TAX MAP NUMBER SEQUENCE
 UNIFORM PERCENT OF VALUE IS 097.00
 UNIFORM PERCENT OF VALUE IS 097.00

TAX MAP PARCEL NUMBER	PROPERTY LOCATION & CLASS	ASSESSMENT	EXEMPTION CODE-----	COUNTY-----	TOWN-----	SCHOOL
CURRENT OWNERS NAME	SCHOOL DISTRICT	LAND	TAX DESCRIPTION	TAXABLE VALUE		
CURRENT OWNERS ADDRESS	PARCEL SIZE/GRID COORD	TOTAL	SPECIAL DISTRICTS			ACCOUNT NO.

16.001-2-17.2	10035 SH 56			16.001-2-17.2		*****
Perez Wilfredo	472 Kennel / vet - WTRFNT		Business I 47610	0	185,985	185,985 185,985
Java's Veterinary Clinic	Massena 1 405801	36,700	COUNTY TAXABLE VALUE		299,015	
10035 State Highway 56	FRNT 400.00 DPTH	485,000	TOWN TAXABLE VALUE		299,015	
Massena, NY 13662	ACRES 23.30		SCHOOL TAXABLE VALUE		299,015	
	EAST-0345472 NRTH-1791103		AG002 Ag Dist #2		.00 MT	
	DEED BOOK 2005 PG-15126		FD022 Louisville Fire Prot		485,000 TO M	
	FULL MARKET VALUE	500,000	WD028 Water District #2		.00 FE	

16.001-2-18	9900,9904 Sh 56			16.001-2-18		*****
Curran John J	240 Rural res		Enhanced S 41834	0	0	1- 22- 2
Curran Ilene	Massena 1 405801	80,000	COUNTY TAXABLE VALUE		102,400	0 60,140
9904 State Highway 56	FRNT 3775.00 DPTH	102,400	TOWN TAXABLE VALUE		102,400	
Massena, NY 13662	ACRES 308.80		SCHOOL TAXABLE VALUE		42,260	
	EAST-0345949 NRTH-1786778		AG002 Ag Dist #2		.00 MT	
	DEED BOOK 827 PG-176		FD022 Louisville Fire Prot		102,400 TO M	
	FULL MARKET VALUE	105,567				

16.001-2-20	9856,9860 9866,9868 Sh 56			16.001-2-20		*****
Decelles Norman	210 1 Family Res		Basic Star 41854	0	0	1- 28-11
Reynolds Gisele	Massena 1 405801	15,900	COUNTY TAXABLE VALUE		72,800	0 28,500
163 Trippany Rd	ACRES 5.60	72,800	TOWN TAXABLE VALUE		72,800	
Massena, NY 13662	EAST-0344341 NRTH-1786247		SCHOOL TAXABLE VALUE		44,300	
	DEED BOOK 1101 PG-518		AG002 Ag Dist #2		.00 MT	
	FULL MARKET VALUE	75,052	FD022 Louisville Fire Prot		72,800 TO M	
			WD028 Water District #2		.00 FE	

16.001-2-21.1	9846 Sh 56			16.001-2-21.1		*****
Yelle Sylvain	210 1 Family Res		Basic Star 41854	0	0	1- 44- 6
9846 State Highway 56	Massena 1 405801	17,300	COUNTY TAXABLE VALUE		42,600	0 28,500
Massena, NY 13662	FRNT 700.00 DPTH	42,600	TOWN TAXABLE VALUE		42,600	
	ACRES 10.10		SCHOOL TAXABLE VALUE		14,100	
	EAST-0344174 NRTH-1785738		AG002 Ag Dist #2		.00 MT	
	DEED BOOK 1066 PG-17		FD022 Louisville Fire Prot		42,600 TO M	
	FULL MARKET VALUE	43,918	WD028 Water District #2		.00 FE	

16.001-2-50	35 Hill St			16.001-2-50		*****
Neault Sharon Ann	330 Vacant comm		COUNTY TAXABLE VALUE		17,300	1- 15- 9
Brouse Howard Benson	Massena 1 405801	17,300	TOWN TAXABLE VALUE		17,300	
228 Upper Ridge Rd	ACRES 3.80	17,300	SCHOOL TAXABLE VALUE		17,300	
Brasher Falls, NY 13613-3278	EAST-0342308 NRTH-1785103		AG002 Ag Dist #2		.00 MT	
	DEED BOOK 1999 PG-10923		FD022 Louisville Fire Prot		17,300 TO M	
	FULL MARKET VALUE	17,835	WD028 Water District #2		.00 FE	

STATE OF NEW YORK
 COUNTY - St Lawrence
 TOWN - Louisville
 SWIS - 405289

2 0 1 3 T E N T A T I V E A S S E S S M E N T R O L L
 T A X A B L E SECTION OF THE ROLL - 1

PAGE 413
 VALUATION DATE-JUL 01, 2012
 TAXABLE STATUS DATE-MAR 01, 2013

TAX MAP NUMBER SEQUENCE
 UNIFORM PERCENT OF VALUE IS 097.00
 UNIFORM PERCENT OF VALUE IS 097.00

TAX MAP PARCEL NUMBER	PROPERTY LOCATION & CLASS	ASSESSMENT	EXEMPTION CODE-----	COUNTY-----	TOWN-----	SCHOOL
CURRENT OWNERS NAME	SCHOOL DISTRICT	LAND	TAX DESCRIPTION	TAXABLE VALUE		
CURRENT OWNERS ADDRESS	PARCEL SIZE/GRID COORD	TOTAL	SPECIAL DISTRICTS			ACCOUNT NO.

16.001-2-51	Forest Rd 322 Rural vac>10 - WTRFNT		COUNTY TAXABLE VALUE	44,400		1- 30-10
Fregoe Patrick H	Massena 1 405801	44,400	TOWN TAXABLE VALUE	44,400		
1613 County Route 36	ACRES 318.10	44,400	SCHOOL TAXABLE VALUE	44,400		
Norfolk, NY 13667	EAST-0342251 NRTH-1787013		AG002 Ag Dist #2	.00 MT		
	DEED BOOK 1056 PG-555		FD022 Louisville Fire Prot	44,400 TO M		
	FULL MARKET VALUE	45,773	WD028 Water District #2	.00 FE		

16.001-2-56	9851 SH 56 Lots 13-56		Enhanced S 41834	0	0	1- 32- 4
C & J Enterprises LLC	416 Mfg hsing pk	41,900	Basic Star 41854	0	0	73,700
PO Box 400	Massena 1 405801	217,800	COUNTY TAXABLE VALUE	217,800	0	101,600
Latham, NY 12110	ACRES 9.20		TOWN TAXABLE VALUE	217,800		
	EAST-0343515 NRTH-1786146		SCHOOL TAXABLE VALUE	42,500		
	DEED BOOK 2001 PG-671		AG002 Ag Dist #2	.00 MT		
	FULL MARKET VALUE	224,536	FD022 Louisville Fire Prot	217,800 TO M		
			WD028 Water District #2	.00 FE		

16.001-2-57.1	9851 Sh 56 Lots 105-117		Enhanced S 41834	0	0	1- 22- 8
C & J Enterprises LLC	416 Mfg hsing pk	72,000	Basic Star 41854	0	0	37,400
PO Box 400	Massena 1 405801	302,900	COUNTY TAXABLE VALUE	302,900	0	56,900
Latham, NY 12110	ACRES 4.10		TOWN TAXABLE VALUE	302,900		
	EAST-0343903 NRTH-1786416		SCHOOL TAXABLE VALUE	208,600		
	DEED BOOK 2001 PG-671		AG002 Ag Dist #2	.00 MT		
	FULL MARKET VALUE	312,268	FD022 Louisville Fire Prot	302,900 TO M		
			WD028 Water District #2	.00 FE		

16.001-2-59	25 Forest Rd		Basic Star 41854	0	0	28,500
Fregoe Andrew S	210 1 Family Res	11,100	COUNTY TAXABLE VALUE	109,800		
25 Forest Rd	Massena 1 405801	109,800	TOWN TAXABLE VALUE	109,800		
Massena, NY 13662	FRNT 200.00 DPTH 150.00		SCHOOL TAXABLE VALUE	81,300		
	EAST-0343633 NRTH-1786929		AG002 Ag Dist #2	.00 MT		
	DEED BOOK 2002 PG-11357		FD022 Louisville Fire Prot	109,800 TO M		
	FULL MARKET VALUE	113,196	WD028 Water District #2	.00 FE		

16.001-2-60	Off Cr 40		COUNTY TAXABLE VALUE	1,100		
Tanksi John	311 Res vac land	1,100	TOWN TAXABLE VALUE	1,100		
Tanksi Elizabeth	Massena 1 405801	1,100	SCHOOL TAXABLE VALUE	1,100		
317 County Route 40	ACRES 14.20		FD022 Louisville Fire Prot	1,100 TO M		
Massena, NY 13662	EAST-0346906 NRTH-1784505		WD028 Water District #2	.00 FE		
	DEED BOOK 1010 PG-1083		WD032 E Lsvle WD #3	.00 MT		
	FULL MARKET VALUE	1,134				

STATE OF NEW YORK
 COUNTY - St Lawrence
 TOWN - Louisville
 SWIS - 405289

2 0 1 3 T E N T A T I V E A S S E S S M E N T R O L L
 T A X A B L E SECTION OF THE ROLL - 1

PAGE 414
 VALUATION DATE-JUL 01, 2012
 TAXABLE STATUS DATE-MAR 01, 2013

TAX MAP NUMBER SEQUENCE
 UNIFORM PERCENT OF VALUE IS 097.00
 UNIFORM PERCENT OF VALUE IS 097.00

TAX MAP PARCEL NUMBER	PROPERTY LOCATION & CLASS	ASSESSMENT	EXEMPTION CODE-----	COUNTY-----	TOWN-----	SCHOOL
CURRENT OWNERS NAME	SCHOOL DISTRICT	LAND	TAX DESCRIPTION	TAXABLE VALUE		
CURRENT OWNERS ADDRESS	PARCEL SIZE/GRID COORD	TOTAL	SPECIAL DISTRICTS			ACCOUNT NO.

	Off Cr 40			16.001-2-62.1		*****
16.001-2-62.1	311 Res vac land		COUNTY TAXABLE VALUE	600		
Bombard Sheldon (LU)	Massena 1 405801	600	TOWN TAXABLE VALUE	600		
Sleister Connie (LU)	ACRES 4.60	600	SCHOOL TAXABLE VALUE	600		
275 County Route 40	EAST-0346318 NRTH-1784090		FD022 Louisville Fire Prot	600 TO M		
Massena, NY 13662	DEED BOOK 2005 PG-5950		WD028 Water District #2	.00 FE		
	FULL MARKET VALUE	619	WD032 E Lsvle WD #3	.00 MT		

	Off Cr 40			16.001-2-62.2		*****
16.001-2-62.2	311 Res vac land		COUNTY TAXABLE VALUE	400		
Lebire Steve D	Massena 1 405801	400	TOWN TAXABLE VALUE	400		
Lebire Carolyn	ACRES 3.00	400	SCHOOL TAXABLE VALUE	400		
285 County Route 40	EAST-0346510 NRTH-1784220		FD022 Louisville Fire Prot	400 TO M		
Massena, NY 13662	DEED BOOK 1080 PG-570		WD028 Water District #2	.00 FE		
	FULL MARKET VALUE	412	WD032 E Lsvle WD #3	.00 MT		

	Off Forest Rd			16.001-2-65		*****
16.001-2-65	314 Rural vac<10		COUNTY TAXABLE VALUE	500		
Curran Pauline	Massena 1 405801	500	TOWN TAXABLE VALUE	500		
1 Green Dr	FRNT 50.00 DPTH 700.00	500	SCHOOL TAXABLE VALUE	500		
Massena, NY 13662	EAST-0343299 NRTH-1787594		AG002 Ag Dist #2	.00 MT		
	FULL MARKET VALUE	515	FD022 Louisville Fire Prot	500 TO M		
			WD028 Water District #2	.00 FE		

	10114 Sh 56			16.001-2-68		*****
16.001-2-68	240 Rural res		Basic Star 41854 0	0	1- 58-12.2	28,500
Campbell Colin Thomas	Massena 1 405801	34,200	COUNTY TAXABLE VALUE	59,700		
Campbell Mary Ann	FRNT 66.00 DPTH	59,700	TOWN TAXABLE VALUE	59,700		
PO Box 5134	ACRES 37.50		SCHOOL TAXABLE VALUE	31,200		
Massena, NY 13662	EAST-0348241 NRTH-1790986		AG002 Ag Dist #2	.00 MT		
	DEED BOOK 899 PG-253		FD022 Louisville Fire Prot	59,700 TO M		
	FULL MARKET VALUE	61,546	WD026 E Louisville Water	.00 UN		

	Off Cr 40			16.001-2-69		*****
16.001-2-69	314 Rural vac<10		COUNTY TAXABLE VALUE	16,500	1- 53- 1.11	
Morris Gertrude (Estate)	Massena 1 405801	16,500	TOWN TAXABLE VALUE	16,500		
% Robert K. Morris	ACRES 44.50	16,500	SCHOOL TAXABLE VALUE	16,500		
521 County Route 40	EAST-0347832 NRTH-1785751		FD022 Louisville Fire Prot	16,500 TO M		
Massena, NY 13662	DEED BOOK 2006 PG-16080		WD032 E Lsvle WD #3	.00 MT		
	FULL MARKET VALUE	17,010				

STATE OF NEW YORK
 COUNTY - St Lawrence
 TOWN - Louisville
 SWIS - 405289

2 0 1 3 T E N T A T I V E A S S E S S M E N T R O L L
 T A X A B L E SECTION OF THE ROLL - 1

PAGE 415
 VALUATION DATE-JUL 01, 2012
 TAXABLE STATUS DATE-MAR 01, 2013

TAX MAP NUMBER SEQUENCE
 UNIFORM PERCENT OF VALUE IS 097.00
 UNIFORM PERCENT OF VALUE IS 097.00

TAX MAP PARCEL NUMBER	PROPERTY LOCATION & CLASS	ASSESSMENT	EXEMPTION CODE-----	COUNTY-----	TOWN-----	SCHOOL
CURRENT OWNERS NAME	SCHOOL DISTRICT	LAND	TAX DESCRIPTION	TAXABLE VALUE		
CURRENT OWNERS ADDRESS	PARCEL SIZE/GRID COORD	TOTAL	SPECIAL DISTRICTS			ACCOUNT NO.
***** 16.001-2-70 *****						
16.001-2-70	Meadow St 322 Rural vac>10		COUNTY TAXABLE VALUE	7,100		
Fregoe Patrick H	Massena 1 405801	7,100	TOWN TAXABLE VALUE	7,100		
1613 County Route 36	ACRES 46.00	7,100	SCHOOL TAXABLE VALUE	7,100		
Norfolk, NY 13667	EAST-0344628 NRTH-1783427		AG002 Ag Dist #2	.00 MT		
	DEED BOOK 1056 PG-555		FD022 Louisville Fire Prot	7,100 TO M		
	FULL MARKET VALUE	7,320	LT019 Louisville Light 2	7,100 TO M		
			WD028 Water District #2	.00 FE		
***** 16.001-3-3.1 *****						
16.001-3-3.1	1661A, 1661b Cr 36	60 PCT OF VALUE USED FOR EXEMPTION PURPOSES			1- 58-11	
LaPlante Guy	113 Cattle farm		Vet - Wart 41121	0	11,400	0
LaPlante Kathleen	Massena 1 405801	30,700	Basic Star 41854	0	0	28,500
1661 County Route 36	ACRES 59.10	165,000	COUNTY TAXABLE VALUE	153,600		
Norfolk, NY 13667	EAST-0340946 NRTH-1784964		TOWN TAXABLE VALUE	153,600		
	DEED BOOK 925 PG-425		SCHOOL TAXABLE VALUE	136,500		
	FULL MARKET VALUE	170,103	AG002 Ag Dist #2	.00 MT		
			FD022 Louisville Fire Prot	165,000 TO M		
			WD032 E Lsvle WD #3	.00 MT		
***** 16.001-3-3.2 *****						
16.001-3-3.2	Off Cr 36					
Fregoe Patrick H	105 Vac farmland		COUNTY TAXABLE VALUE	38,700		
1613 County Route 36	Massena 1 405801	38,700	TOWN TAXABLE VALUE	38,700		
Norfolk, NY 13667	ACRES 119.30	38,700	SCHOOL TAXABLE VALUE	38,700		
	EAST-0339868 NRTH-1787301		AG002 Ag Dist #2	.00 MT		
	DEED BOOK 1998 PG-7122		FD022 Louisville Fire Prot	38,700 TO M		
	FULL MARKET VALUE	39,897	WD032 E Lsvle WD #3	.00 MT		
***** 16.001-3-3.31 *****						
16.001-3-3.31	Off Wallace Rd					
Harvey Robert J	910 Priv forest - WTRFNT		COUNTY TAXABLE VALUE	4,800		
354 Tiernan Ridge Rd	Massena 1 405801	4,800	TOWN TAXABLE VALUE	4,800		
Chase Mills, NY 13621	3500 L/C	4,800	SCHOOL TAXABLE VALUE	4,800		
	ACRES 19.30		AG002 Ag Dist #2	.00 MT		
	EAST-0338545 NRTH-1790080		FD022 Louisville Fire Prot	4,800 TO M		
	DEED BOOK 2002 PG-20384		WD032 E Lsvle WD #3	.00 MT		
	FULL MARKET VALUE	4,948				
***** 16.001-3-3.32 *****						
16.001-3-3.32	Off Wallace Rd					
Harvey Robert J	910 Priv forest		COUNTY TAXABLE VALUE	17,500		
364 Tiernan Ridge Rd	Massena 1 405801	17,500	TOWN TAXABLE VALUE	17,500		
Chase Mills, NY 13621	ACRES 147.20	17,500	SCHOOL TAXABLE VALUE	17,500		
	EAST-0338251 NRTH-1788484		AG002 Ag Dist #2	.00 MT		
	DEED BOOK 2000 PG-6758		FD022 Louisville Fire Prot	17,500 TO M		
	FULL MARKET VALUE	18,041	WD032 E Lsvle WD #3	.00 MT		

STATE OF NEW YORK
 COUNTY - St Lawrence
 TOWN - Louisville
 SWIS - 405289

2 0 1 3 T E N T A T I V E A S S E S S M E N T R O L L
 T A X A B L E SECTION OF THE ROLL - 1

PAGE 416
 VALUATION DATE-JUL 01, 2012
 TAXABLE STATUS DATE-MAR 01, 2013

TAX MAP NUMBER SEQUENCE
 UNIFORM PERCENT OF VALUE IS 097.00
 UNIFORM PERCENT OF VALUE IS 097.00

TAX MAP PARCEL NUMBER	PROPERTY LOCATION & CLASS	ASSESSMENT	EXEMPTION CODE	COUNTY	TOWN	SCHOOL
CURRENT OWNERS NAME	SCHOOL DISTRICT	LAND	TAX DESCRIPTION	TAXABLE VALUE		
CURRENT OWNERS ADDRESS	PARCEL SIZE/GRID COORD	TOTAL	SPECIAL DISTRICTS			ACCOUNT NO.
***** 16.001-3-4 *****						
16.001-3-4	1607,1613 Cr 36					1- 30-11
Fregoe Patrick H	112 Dairy farm		Ag Buildin 41700	0	60,000	60,000
1613 County Route 36	Massena 1 405801	35,200	Basic Star 41854	0	0	0
Norfolk, NY 13667	ACRES 97.50	336,700	Silo 42100	0	42,400	42,400
	EAST-0339367 NRTH-1785611		COUNTY TAXABLE VALUE		234,300	
	DEED BOOK 1056 PG-555		TOWN TAXABLE VALUE		234,300	
MAY BE SUBJECT TO PAYMENT	FULL MARKET VALUE	347,113	SCHOOL TAXABLE VALUE		205,800	
UNDER RPTL483 UNTIL 2021			AG002 Ag Dist #2		.00 MT	
			FD022 Louisville Fire Prot		294,300	TO M
			42,400 EX			
			WD032 E Lsvle WD #3		.00 MT	
***** 16.001-3-5 *****						
16.001-3-5	1597 Cr 36					1- 6-14
Lamay Stanley J	270 Mfg housing		COUNTY TAXABLE VALUE		33,000	
1597 County Route 36	Massena 1 405801	11,100	TOWN TAXABLE VALUE		33,000	
Norfolk, NY 13667-3272	Sp12000	33,000	SCHOOL TAXABLE VALUE		33,000	
	FRNT 151.00 DPTH 202.00		AG002 Ag Dist #2		.00 MT	
PRIOR OWNER ON 3/01/2013	EAST-0339475 NRTH-1784465		FD022 Louisville Fire Prot		33,000	TO M
Lamay Stanley J	DEED BOOK 2013 PG-2440		WD032 E Lsvle WD #3		.00 MT	
	FULL MARKET VALUE	34,021				
***** 16.001-3-6 *****						
16.001-3-6	1596 Cr 36					1- 8- 5
Perkins Lynda A	210 1 Family Res		Basic Star 41854	0	0	0
1596 County Route 36	Massena 1 405801	7,900	COUNTY TAXABLE VALUE		46,000	
Norfolk, NY 13667-3272	FRNT 75.00 DPTH 248.00	46,000	TOWN TAXABLE VALUE		46,000	
	EAST-0339675 NRTH-1784249		SCHOOL TAXABLE VALUE		17,500	
	DEED BOOK 2012 PG-15446		AG002 Ag Dist #2		.00 MT	
	FULL MARKET VALUE	47,423	FD022 Louisville Fire Prot		46,000	TO M
			WD032 E Lsvle WD #3		.00 MT	
***** 16.001-3-7.1 *****						
16.001-3-7.1	1594 Cr 36					1- 8- 6
Harvey Timothy	210 1 Family Res		Basic Star 41854	0	0	0
1594 County Route 36	Massena 1 405801	7,500	COUNTY TAXABLE VALUE		67,800	
Norfolk, NY 13667	FRNT 75.00 DPTH 200.00	67,800	TOWN TAXABLE VALUE		67,800	
	EAST-0339561 NRTH-1784252		SCHOOL TAXABLE VALUE		39,300	
	DEED BOOK 2003 PG-12298		AG002 Ag Dist #2		.00 MT	
	FULL MARKET VALUE	69,897	FD022 Louisville Fire Prot		67,800	TO M
			WD032 E Lsvle WD #3		.00 MT	
***** 16.001-3-8 *****						
16.001-3-8	Cr 36					1- 47-15
Mackey Mary F	322 Rural vac>10		COUNTY TAXABLE VALUE		9,600	
1588 County Route 36	Massena 1 405801	9,600	TOWN TAXABLE VALUE		9,600	
Norfolk, NY 13667	ACRES 35.70	9,600	SCHOOL TAXABLE VALUE		9,600	
	EAST-0337873 NRTH-1785524		AG002 Ag Dist #2		.00 MT	
	DEED BOOK 2001 PG-3285		FD022 Louisville Fire Prot		9,600	TO M
	FULL MARKET VALUE	9,897	WD032 E Lsvle WD #3		.00 MT	

STATE OF NEW YORK
 COUNTY - St Lawrence
 TOWN - Louisville
 SWIS - 405289

2 0 1 3 T E N T A T I V E A S S E S S M E N T R O L L
 T A X A B L E SECTION OF THE ROLL - 1

PAGE 417
 VALUATION DATE-JUL 01, 2012
 TAXABLE STATUS DATE-MAR 01, 2013

TAX MAP NUMBER SEQUENCE
 UNIFORM PERCENT OF VALUE IS 097.00
 UNIFORM PERCENT OF VALUE IS 097.00

TAX MAP PARCEL NUMBER	PROPERTY LOCATION & CLASS	ASSESSMENT	EXEMPTION CODE-----	COUNTY-----	TOWN-----	SCHOOL
CURRENT OWNERS NAME	SCHOOL DISTRICT	LAND	TAX DESCRIPTION	TAXABLE VALUE		
CURRENT OWNERS ADDRESS	PARCEL SIZE/GRID COORD	TOTAL	SPECIAL DISTRICTS			ACCOUNT NO.

16.001-3-10	1569,1571 Cr 36			16.001-3-10		*****
White Lynn D	210 1 Family Res		Vet Pro Ra 41111	0	47,854	1- 79-15
White Connie	Massena 1 405801	19,300	Basic Star 41854	0	0	0
1569 County Route 36	FRNT 200.00 DPTH 460.00	117,300	COUNTY TAXABLE VALUE		69,446	28,500
Norfolk, NY 13667	ACRES 2.10		TOWN TAXABLE VALUE		69,446	
	EAST-0338934 NRTH-1784616		SCHOOL TAXABLE VALUE		88,800	
	DEED BOOK 889 PG-558		AG002 Ag Dist #2		.00 MT	
	FULL MARKET VALUE	120,928	FD022 Louisville Fire Prot		117,300 TO M	
			WD032 E Lsvle WD #3		.00 MT	

16.001-3-11	Cr 36			16.001-3-11		*****
White Lynn D	311 Res vac land		COUNTY TAXABLE VALUE		2,500	1- 80- 1
White Connie	Massena 1 405801	2,500	TOWN TAXABLE VALUE		2,500	
1569 County Route 36	FRNT 178.00 DPTH 470.00	2,500	SCHOOL TAXABLE VALUE		2,500	
Norfolk, NY 13667	ACRES 1.90		AG002 Ag Dist #2		.00 MT	
	EAST-0338761 NRTH-1784660		FD022 Louisville Fire Prot		2,500 TO M	
	DEED BOOK 924 PG-642		WD032 E Lsvle WD #3		.00 MT	
	FULL MARKET VALUE	2,577				

16.001-3-12	1560 Cr 36			16.001-3-12		*****
Harvey Robert J	210 1 Family Res		COUNTY TAXABLE VALUE		52,900	1- 55-13
364 Tiernan Ridge Rd	Massena 1 405801	12,100	TOWN TAXABLE VALUE		52,900	
Chase Mills, NY 13621	FRNT 190.00 DPTH 205.00	52,900	SCHOOL TAXABLE VALUE		52,900	
	EAST-0338696 NRTH-1784292		FD022 Louisville Fire Prot		52,900 TO M	
	DEED BOOK 1048 PG-347		WD032 E Lsvle WD #3		.00 MT	
	FULL MARKET VALUE	54,536				

16.001-3-13	1559 Cr 36			16.001-3-13		*****
Love Leanore A	210 1 Family Res		Aged - Cou 41802	0	14,700	1- 47- 5
1559 County Route 36	Massena 1 405801	13,500	Aged - Tow 41803	0	0	0
Norfolk, NY 13667	FRNT 122.00 DPTH 470.00	42,000	Enhanced S 41834	0	0	42,000
	EAST-0338609 NRTH-1784681		COUNTY TAXABLE VALUE		27,300	
	DEED BOOK 881 PG-232		TOWN TAXABLE VALUE		21,000	
	FULL MARKET VALUE	43,299	SCHOOL TAXABLE VALUE		0	
			AG002 Ag Dist #2		.00 MT	
			FD022 Louisville Fire Prot		42,000 TO M	
			WD032 E Lsvle WD #3		.00 MT	

16.001-3-14.11	1535 Cr 36			16.001-3-14.11		*****
Ware Gerald B II	322 Rural vac>10		COUNTY TAXABLE VALUE		6,500	1- 7- 5.1
1537 County Route 36	Massena 1 405801	6,500	TOWN TAXABLE VALUE		6,500	
Norfolk, NY 13667-3272	FRNT 678.00 DPTH	6,500	SCHOOL TAXABLE VALUE		6,500	
	ACRES 16.10		AG002 Ag Dist #2		.00 MT	
	EAST-0338037 NRTH-1784966		FD022 Louisville Fire Prot		6,500 TO M	
	DEED BOOK 2011 PG-18315		WD032 E Lsvle WD #3		.00 MT	
	FULL MARKET VALUE	6,701				

STATE OF NEW YORK
 COUNTY - St Lawrence
 TOWN - Louisville
 SWIS - 405289

2 0 1 3 T E N T A T I V E A S S E S S M E N T R O L L
 T A X A B L E SECTION OF THE ROLL - 1

PAGE 418
 VALUATION DATE-JUL 01, 2012
 TAXABLE STATUS DATE-MAR 01, 2013

TAX MAP NUMBER SEQUENCE
 UNIFORM PERCENT OF VALUE IS 097.00
 UNIFORM PERCENT OF VALUE IS 097.00

TAX MAP PARCEL NUMBER	PROPERTY LOCATION & CLASS	ASSESSMENT	EXEMPTION CODE-----	COUNTY-----	TOWN-----	SCHOOL
CURRENT OWNERS NAME	SCHOOL DISTRICT	LAND	TAX DESCRIPTION	TAXABLE VALUE		
CURRENT OWNERS ADDRESS	PARCEL SIZE/GRID COORD	TOTAL	SPECIAL DISTRICTS			ACCOUNT NO.

16.001-3-14.21	1537 Cr 36 270 Mfg housing		Basic Star 41854	0	0	1- 7- 5.2 28,500
Ware Gerald B II	Massena 1 405801	11,200	COUNTY TAXABLE VALUE		34,900	
1537 County Route 36	FRNT 161.00 DPTH 198.00	34,900	TOWN TAXABLE VALUE		34,900	
Norfolk, NY 13667-3272	EAST-0338086 NRTH-1784574		SCHOOL TAXABLE VALUE		6,400	
	DEED BOOK 2011 PG-18315		AG002 Ag Dist #2		.00 MT	
	FULL MARKET VALUE	35,979	FD022 Louisville Fire Prot		34,900 TO M	
			WD032 E Lsvle WD #3		.00 MT	

16.001-3-16	1515 Cr 36 210 1 Family Res		COUNTY TAXABLE VALUE		18,200	1- 63- 6
Cummings Stephen F	Massena 1 405801	12,200	TOWN TAXABLE VALUE		18,200	
16 Arena Dr Apt 12	FRNT 200.00 DPTH 180.00	18,200	SCHOOL TAXABLE VALUE		18,200	
Chase Mills, NY 13621	EAST-0337551 NRTH-1784492		AG002 Ag Dist #2		.00 MT	
	DEED BOOK 2001 PG-16182		FD022 Louisville Fire Prot		18,200 TO M	
	FULL MARKET VALUE	18,763	WD032 E Lsvle WD #3		.00 MT	

16.001-3-18	1509 Cr 36 210 1 Family Res		Basic Star 41854	0	0	1- 23- 9 28,500
Huto Alfred L	Massena 1 405801	9,000	COUNTY TAXABLE VALUE		46,600	
1509 County Route 36	FRNT 100.00 DPTH 189.00	46,600	TOWN TAXABLE VALUE		46,600	
Norfolk, NY 13667	EAST-0337382 NRTH-1784452		SCHOOL TAXABLE VALUE		18,100	
	DEED BOOK 2003 PG-15373		AG002 Ag Dist #2		.00 MT	
	FULL MARKET VALUE	48,041	FD022 Louisville Fire Prot		46,600 TO M	
			WD032 E Lsvle WD #3		.00 MT	

16.001-3-19.1	225 Wallace Rd 270 Mfg housing		Basic Star 41854	0	0	1- 41- 1 28,500
Gladding Benny G	Massena 1 405801	8,400	COUNTY TAXABLE VALUE		87,000	
Gladding Penny A	FRNT 125.00 DPTH 150.00	87,000	TOWN TAXABLE VALUE		87,000	
225 Wallace Rd	EAST-0336877 NRTH-1785114		SCHOOL TAXABLE VALUE		58,500	
Norfolk, NY 13667-3277	DEED BOOK 1066 PG-185		AG002 Ag Dist #2		.00 MT	
	FULL MARKET VALUE	89,691	FD022 Louisville Fire Prot		87,000 TO M	
			WD032 E Lsvle WD #3		.00 MT	

16.001-3-20.1	201 Wallace Rd 210 1 Family Res		Basic Star 41854	0	0	1- 47- 2 28,500
Love Paul W	Massena 1 405801	18,500	COUNTY TAXABLE VALUE		34,600	
201 Wallace Rd	FRNT 250.00 DPTH 1200.00	34,600	TOWN TAXABLE VALUE		34,600	
Norfolk, NY 13667	ACRES 8.00		SCHOOL TAXABLE VALUE		6,100	
	EAST-0337192 NRTH-1785869		AG002 Ag Dist #2		.00 MT	
	DEED BOOK 2001 PG-1739		FD022 Louisville Fire Prot		34,600 TO M	
	FULL MARKET VALUE	35,670	WD032 E Lsvle WD #3		.00 MT	

STATE OF NEW YORK
 COUNTY - St Lawrence
 TOWN - Louisville
 SWIS - 405289

2 0 1 3 T E N T A T I V E A S S E S S M E N T R O L L
 T A X A B L E SECTION OF THE ROLL - 1

PAGE 419
 VALUATION DATE-JUL 01, 2012
 TAXABLE STATUS DATE-MAR 01, 2013

TAX MAP NUMBER SEQUENCE
 UNIFORM PERCENT OF VALUE IS 097.00
 UNIFORM PERCENT OF VALUE IS 097.00

TAX MAP PARCEL NUMBER	PROPERTY LOCATION & CLASS	ASSESSMENT	EXEMPTION CODE-----	COUNTY-----	TOWN-----	SCHOOL
CURRENT OWNERS NAME	SCHOOL DISTRICT	LAND	TAX DESCRIPTION	TAXABLE VALUE		
CURRENT OWNERS ADDRESS	PARCEL SIZE/GRID COORD	TOTAL	SPECIAL DISTRICTS	ACCOUNT NO.		

16.001-3-20.2	205 Wallace Rd 311 Res vac land		COUNTY TAXABLE VALUE	16.001-3-20.2		*****
Love Wendy	Massena 1 405801	15,100	TOWN TAXABLE VALUE			
Paul Love	FRNT 150.00 DPTH 600.00	15,100	SCHOOL TAXABLE VALUE			
201 Wallace Rd	ACRES 3.00		FD022 Louisville Fire Prot		15,100 TO M	
Norfolk, NY 13667	EAST-0336859 NRTH-1785657		WD032 E Lsvle WD #3		.00 MT	
	DEED BOOK 2001 PG-19347					
	FULL MARKET VALUE	15,567				

16.001-3-22.2	1516 Cr 36 311 Res vac land		COUNTY TAXABLE VALUE	16.001-3-22.2		*****
Dunkelberg Linda E	Massena 1 405801	2,900	TOWN TAXABLE VALUE		1- 3- 7.2	
Mayer Frederick John	FRNT 150.00 DPTH 245.00	2,900	SCHOOL TAXABLE VALUE			
Attn: John Mayer	EAST-0337830 NRTH-1784205		FD022 Louisville Fire Prot		2,900 TO M	
1165 Whaley Rd	DEED BOOK 1050 PG-721		WD032 E Lsvle WD #3		.00 MT	
New Carlisle, OH 45344	FULL MARKET VALUE	2,990				

16.001-3-22.3	Cr 36 312 Vac w/imprv		COUNTY TAXABLE VALUE	16.001-3-22.3		*****
Dunkelberg Linda E	Massena 1 405801	12,700	TOWN TAXABLE VALUE			
Mayer Frederick John	FRNT 200.00 DPTH 340.00	24,500	SCHOOL TAXABLE VALUE			
Attn: John Mayer	EAST-0337678 NRTH-1784184		FD022 Louisville Fire Prot		24,500 TO M	
1165 Whaley Rd	DEED BOOK 1050 PG-00719		WD032 E Lsvle WD #3		.00 MT	
New Carlisle, OH 45344	FULL MARKET VALUE	25,258				

16.001-3-23	1510 Cr 36 210 1 Family Res		Basic Star 41854 0	16.001-3-23		*****
Burns (LC) Rodney A	Massena 1 405801	14,200	COUNTY TAXABLE VALUE		1- 50- 9	
Billings (LC) Christine M	FRNT 165.00 DPTH	53,900	TOWN TAXABLE VALUE		0 28,500	
1510 County Route 36	ACRES 1.70		SCHOOL TAXABLE VALUE			
Norfolk, NY 13667	EAST-0337526 NRTH-1784162		FD022 Louisville Fire Prot		53,900 TO M	
	DEED BOOK 1050 PG-723		WD032 E Lsvle WD #3		.00 MT	
	FULL MARKET VALUE	55,567				

16.001-3-24	Off Cr 36 314 Rural vac<10		COUNTY TAXABLE VALUE	16.001-3-24		*****
Harvey Robert	Massena 1 405801	2,000	TOWN TAXABLE VALUE			
Harvey Donna	ACRES 7.50	2,000	SCHOOL TAXABLE VALUE			
354 Tiernan Ridge Rd	EAST-0337981 NRTH-1789546		AG002 Ag Dist #2		.00 MT	
Chase Mills, NY 13621-3111	DEED BOOK 2001 PG-22365		FD022 Louisville Fire Prot		2,000 TO M	
	FULL MARKET VALUE	2,062	WD032 E Lsvle WD #3		.00 MT	

STATE OF NEW YORK
 COUNTY - St Lawrence
 TOWN - Louisville
 SWIS - 405289

2 0 1 3 T E N T A T I V E A S S E S S M E N T R O L L
 T A X A B L E SECTION OF THE ROLL - 1

PAGE 420
 VALUATION DATE-JUL 01, 2012
 TAXABLE STATUS DATE-MAR 01, 2013

TAX MAP NUMBER SEQUENCE
 UNIFORM PERCENT OF VALUE IS 097.00
 UNIFORM PERCENT OF VALUE IS 097.00

TAX MAP PARCEL NUMBER	PROPERTY LOCATION & CLASS	ASSESSMENT	EXEMPTION CODE-----	COUNTY-----	TOWN-----	SCHOOL
CURRENT OWNERS NAME	SCHOOL DISTRICT	LAND	TAX DESCRIPTION	TAXABLE VALUE		
CURRENT OWNERS ADDRESS	PARCEL SIZE/GRID COORD	TOTAL	SPECIAL DISTRICTS	ACCOUNT NO.		

16.001-3-25	Off Cr 36 322 Rural vac>10 - WTRFNT		COUNTY TAXABLE VALUE	16.001-3-25	*****	1- 30-12
Harvey Donna I	Massena 1 405801	6,900	TOWN TAXABLE VALUE			
Harvey Robert J	ACRES 27.40	6,900	SCHOOL TAXABLE VALUE			
354 Tiernan Ridge Rd	EAST-0337440 NRTH-1789503		AG002 Ag Dist #2			.00 MT
Chase Mills, NY 13621	DEED BOOK 2003 PG-22715		FD022 Louisville Fire Prot			6,900 TO M
	FULL MARKET VALUE	7,113	WD032 E Lsvle WD #3			.00 MT

16.001-3-26.21	215 Wallace Rd 270 Mfg housing		Basic Star 41854	16.001-3-26.21	*****	
Kirkey Renee	Massena 1 405801	15,500	COUNTY TAXABLE VALUE			0 28,500
Desgrosiellier Rosario Robert	ACRES 4.30 BANK8888830	77,000	TOWN TAXABLE VALUE			77,000
215 Wallace Rd	EAST-0336964 NRTH-1785416		SCHOOL TAXABLE VALUE			48,500
Norfolk, NY 13667	DEED BOOK 2005 PG-21161		AG002 Ag Dist #2			.00 MT
	FULL MARKET VALUE	79,381	FD022 Louisville Fire Prot			77,000 TO M
			WD032 E Lsvle WD #3			.00 MT

16.001-3-26.112	Off Wallace Rd 105 Vac farmland		COUNTY TAXABLE VALUE	16.001-3-26.112	*****	
Fregoe Patrick	Massena 1 405801	10,000	TOWN TAXABLE VALUE			10,000
1613 County Route 36	ACRES 64.20	10,000	SCHOOL TAXABLE VALUE			10,000
Norfolk, NY 13667	EAST-0338035 NRTH-1786833		AG002 Ag Dist #2			.00 MT
	DEED BOOK 2000 PG-6757		FD022 Louisville Fire Prot			10,000 TO M
	FULL MARKET VALUE	10,309	WD032 E Lsvle WD #3			.00 MT

16.001-3-27.1	1588 Cr 36 113 Cattle farm		Basic Star 41854	16.001-3-27.1	*****	1- 48- 1
Mackey Mary F	Massena 1 405801	22,600	COUNTY TAXABLE VALUE			0 28,500
1588 County Route 36	FRNT 770.00 DPTH	68,800	TOWN TAXABLE VALUE			68,800
Norfolk, NY 13667	ACRES 40.90		SCHOOL TAXABLE VALUE			40,300
	EAST-0339692 NRTH-1783578		AG002 Ag Dist #2			.00 MT
	DEED BOOK 2001 PG-3281		FD022 Louisville Fire Prot			68,800 TO M
	FULL MARKET VALUE	70,928	WD032 E Lsvle WD #3			.00 MT

16.001-3-28	181 Wallace Rd 105 Vac farmland		COUNTY TAXABLE VALUE	16.001-3-28	*****	1- 58- 11.1
LaPlante Guy A	Massena 1 405801	4,000	TOWN TAXABLE VALUE			4,000
LaPlante Kathleen	ACRES 20.90	4,000	SCHOOL TAXABLE VALUE			4,000
1661 County Route 36	EAST-0336597 NRTH-1786271		AG002 Ag Dist #2			.00 MT
Norfolk, NY 13667	DEED BOOK 1999 PG-19571		FD022 Louisville Fire Prot			4,000 TO M
	FULL MARKET VALUE	4,124	WD032 E Lsvle WD #3			.00 MT

STATE OF NEW YORK
COUNTY - St Lawrence
TOWN - Louisville
SWIS - 405289

2 0 1 3 T E N T A T I V E A S S E S S M E N T R O L L
T A X A B L E SECTION OF THE ROLL - 1

PAGE 421
VALUATION DATE-JUL 01, 2012
TAXABLE STATUS DATE-MAR 01, 2013

TAX MAP NUMBER SEQUENCE
UNIFORM PERCENT OF VALUE IS 097.00
UNIFORM PERCENT OF VALUE IS 097.00

TAX MAP PARCEL NUMBER	PROPERTY LOCATION & CLASS	ASSESSMENT	EXEMPTION CODE	COUNTY	TOWN	SCHOOL
CURRENT OWNERS NAME	SCHOOL DISTRICT	LAND	TAX DESCRIPTION	TAXABLE VALUE		
CURRENT OWNERS ADDRESS	PARCEL SIZE/GRID COORD	TOTAL	SPECIAL DISTRICTS			ACCOUNT NO.
***** 16.001-3-30 *****						
16.001-3-30	2,4,6 Harvey Ln/prvt					1- 33- 7.1
Harvey Robert J	280 Res Multiple		COUNTY TAXABLE VALUE	166,800		
364 Tiernan Ridge Rd	Massena 1 405801	46,200	TOWN TAXABLE VALUE	166,800		
Chase Mills, NY 13621	FRNT 700.00 DPTH	166,800	SCHOOL TAXABLE VALUE	166,800		
	ACRES 23.80		FD022 Louisville Fire Prot	166,800 TO M		
	EAST-0338306 NRTH-1784054		WD032 E Lsvle WD #3	.00 MT		
	DEED BOOK 1052 PG-01101					
	FULL MARKET VALUE	171,959				
***** 16.001-4-3.12 *****						
16.001-4-3.12	246 Wallace Rd					
Sherman Deborah S	210 1 Family Res		Basic Star 41854	0	0	28,500
246 Wallace Rd	Massena 1 405801	14,800	COUNTY TAXABLE VALUE	79,500		
Norfolk, NY 13667	ACRES 2.00	79,500	TOWN TAXABLE VALUE	79,500		
	EAST-0337050 NRTH-1784422		SCHOOL TAXABLE VALUE	51,000		
	DEED BOOK 1998 PG-8886		AG002 Ag Dist #2	.00 MT		
	FULL MARKET VALUE	81,959	FD022 Louisville Fire Prot	79,500 TO M		
			WD032 E Lsvle WD #3	.00 MT		
***** 16.001-4-4.1 *****						
16.001-4-4.1	218 Wallace Rd					1- 63-14.12
Young Michael J	210 1 Family Res		Basic Star 41854	0	0	28,500
Young Jane E	Massena 1 405801	15,000	COUNTY TAXABLE VALUE	83,100		
218 Wallace Rd	FRNT 200.00 DPTH	83,100	TOWN TAXABLE VALUE	83,100		
Norfolk, NY 13667	ACRES 2.80		SCHOOL TAXABLE VALUE	54,600		
	EAST-0336552 NRTH-1784919		AG002 Ag Dist #2	.00 MT		
	DEED BOOK 1034 PG-855		FD022 Louisville Fire Prot	83,100 TO M		
	FULL MARKET VALUE	85,670	WD032 E Lsvle WD #3	.00 MT		
***** 16.001-4-5 *****						
16.001-4-5	226 Wallace Rd					1- 47- 1
Brothers Rachel R	270 Mfg housing		Basic Star 41854	0	0	28,500
Love Scott	Massena 1 405801	14,400	COUNTY TAXABLE VALUE	50,800		
226 Wallace Rd	FRNT 200.00 DPTH 389.00	50,800	TOWN TAXABLE VALUE	50,800		
Norfolk, NY 13667	ACRES 1.80		SCHOOL TAXABLE VALUE	22,300		
	EAST-0336725 NRTH-1784789		AG002 Ag Dist #2	.00 MT		
	DEED BOOK 2000 PG-5579		FD022 Louisville Fire Prot	50,800 TO M		
	FULL MARKET VALUE	52,371	WD032 E Lsvle WD #3	.00 MT		
***** 16.001-4-6 *****						
16.001-4-6	232 Wallace Rd					1- 63-14. 3
Robinson Beverly M	210 1 Family Res		Basic Star 41854	0	0	28,500
232 Wallace Rd	Massena 1 405801	12,900	COUNTY TAXABLE VALUE	79,700		
Norfolk, NY 13667	FRNT 190.00 DPTH	79,700	TOWN TAXABLE VALUE	79,700		
	ACRES 1.10		SCHOOL TAXABLE VALUE	51,200		
	EAST-0336855 NRTH-1784660		AG002 Ag Dist #2	.00 MT		
	DEED BOOK 922 PG-299		FD022 Louisville Fire Prot	79,700 TO M		
	FULL MARKET VALUE	82,165	WD032 E Lsvle WD #3	.00 MT		

STATE OF NEW YORK
COUNTY - St Lawrence
TOWN - Louisville
SWIS - 405289

2 0 1 3 T E N T A T I V E A S S E S S M E N T R O L L
T A X A B L E SECTION OF THE ROLL - 1

PAGE 422
VALUATION DATE-JUL 01, 2012
TAXABLE STATUS DATE-MAR 01, 2013

TAX MAP NUMBER SEQUENCE
UNIFORM PERCENT OF VALUE IS 097.00
UNIFORM PERCENT OF VALUE IS 097.00

TAX MAP PARCEL NUMBER	PROPERTY LOCATION & CLASS	ASSESSMENT	EXEMPTION CODE-----	COUNTY-----	TOWN-----	SCHOOL
CURRENT OWNERS NAME	SCHOOL DISTRICT	LAND	TAX DESCRIPTION	TAXABLE VALUE		
CURRENT OWNERS ADDRESS	PARCEL SIZE/GRID COORD	TOTAL	SPECIAL DISTRICTS			ACCOUNT NO.

16.001-4-8	1504 Cr 36			16.001-4-8		*****
Perkins Michael N	270 Mfg housing		Basic Star 41854	0	0	1- 63-13.2
1504 County Route 36	Massena 1 405801	14,300	COUNTY TAXABLE VALUE	27,900		27,900
Norfolk, NY 13667	ACRES 1.80	27,900	TOWN TAXABLE VALUE	27,900		
	EAST-0337418 NRTH-1784097		SCHOOL TAXABLE VALUE	0		
	DEED BOOK 2004 PG-22549		FD022 Louisville Fire Prot	27,900 TO M		
	FULL MARKET VALUE	28,763	WD032 E Lsvle WD #3	.00 MT		

16.001-4-13	1481 Cr 36			16.001-4-13		*****
Saumier Lucien	210 1 Family Res		Basic Star 41854	0	0	28,500
Saumier Rita	Massena 1 405801	15,600	COUNTY TAXABLE VALUE	54,300		
1481 County Route 36	FRNT 303.00 DPTH	54,300	TOWN TAXABLE VALUE	54,300		
Norfolk, NY 13667	ACRES 4.70		SCHOOL TAXABLE VALUE	25,800		
	EAST-0336498 NRTH-1784497		AG002 Ag Dist #2	.00 MT		
	DEED BOOK 1115 PG-259		FD022 Louisville Fire Prot	54,300 TO M		
	FULL MARKET VALUE	55,979	WD032 E Lsvle WD #3	.00 MT		

16.001-4-14	1476 Cr 36			16.001-4-14		*****
Wells Gary R	210 1 Family Res		Enhanced S 41834	0	0	1- 63-14.14
1476 County Route 36	Massena 1 405801	15,000	COUNTY TAXABLE VALUE	78,100		60,140
Norfolk, NY 13667	ACRES 2.00	78,100	TOWN TAXABLE VALUE	78,100		
	EAST-0336617 NRTH-1783968		SCHOOL TAXABLE VALUE	17,960		
	DEED BOOK 1998 PG-2682		FD022 Louisville Fire Prot	78,100 TO M		
	FULL MARKET VALUE	80,515	WD032 E Lsvle WD #3	.00 MT		

16.001-6-1.111	Sh 56			16.001-6-1.111		*****
Smith Ryan	323 Vacant rural		COUNTY TAXABLE VALUE	1,000		1- 63- 3.11
15 Smith Rd	Massena 1 405801	1,000	TOWN TAXABLE VALUE	1,000		
Massena, NY 13662-3212	60' R.O.W	1,000	SCHOOL TAXABLE VALUE	1,000		
	FRNT 67.00 DPTH		AG002 Ag Dist #2	.00 MT		
	ACRES 1.20		FD022 Louisville Fire Prot	1,000 TO M		
	EAST-0345474 NRTH-1790274		WD028 Water District #2	.00 FE		
	DEED BOOK 2010 PG-3688					
	FULL MARKET VALUE	1,031				

16.001-6-1.112	Off Sh 56			16.001-6-1.112		*****
White Bonnie J	312 Vac w/imprv - WTRFNT		COUNTY TAXABLE VALUE	78,000		
2813 County Rd	Massena 1 405801	70,000	TOWN TAXABLE VALUE	78,000		
Montpelier, VT 05602-8631	ACRES 30.80	78,000	SCHOOL TAXABLE VALUE	78,000		
	EAST-0344996 NRTH-1790908		AG002 Ag Dist #2	.00 MT		
	DEED BOOK 2003 PG-22754		FD022 Louisville Fire Prot	78,000 TO M		
	FULL MARKET VALUE	80,412	WD028 Water District #2	.00 FE		

STATE OF NEW YORK
 COUNTY - St Lawrence
 TOWN - Louisville
 SWIS - 405289

2 0 1 3 T E N T A T I V E A S S E S S M E N T R O L L
 T A X A B L E SECTION OF THE ROLL - 1

PAGE 423
 VALUATION DATE-JUL 01, 2012
 TAXABLE STATUS DATE-MAR 01, 2013

TAX MAP NUMBER SEQUENCE
 UNIFORM PERCENT OF VALUE IS 097.00
 UNIFORM PERCENT OF VALUE IS 097.00

TAX MAP PARCEL NUMBER	PROPERTY LOCATION & CLASS	ASSESSMENT	EXEMPTION CODE-----	COUNTY-----	TOWN-----	SCHOOL
CURRENT OWNERS NAME	SCHOOL DISTRICT	LAND	TAX DESCRIPTION	TAXABLE VALUE		
CURRENT OWNERS ADDRESS	PARCEL SIZE/GRID COORD	TOTAL	SPECIAL DISTRICTS	ACCOUNT NO.		
***** 16.001-6-1.113 *****						
	Off Sh 56					
16.001-6-1.113	314 Rural vac<10 - WTRFNT		COUNTY TAXABLE VALUE	2,000		
Dishaw Thomas	Massena 1 405801	2,000	TOWN TAXABLE VALUE	2,000		
9987 State Highway 56	FRNT 350.00 DPTH	2,000	SCHOOL TAXABLE VALUE	2,000		
Massena, NY 13662	ACRES 4.10		AG002 Ag Dist #2	.00	MT	
	EAST-0343559 NRTH-1791145		FD022 Louisville Fire Prot	2,000	TO M	
	DEED BOOK 2004 PG-18200		WD028 Water District #2	.00	FE	
	FULL MARKET VALUE	2,062				
***** 16.001-6-1.131 *****						
	9963 Sh 56					
16.001-6-1.131	210 1 Family Res		Basic Star 41854	0		28,500
Perry John F	Massena 1 405801	15,700	COUNTY TAXABLE VALUE	118,600		
Perry Geraldine M	ACRES 4.80	118,600	TOWN TAXABLE VALUE	118,600		
9963 State Highway 56	EAST-0344888 NRTH-1788854		SCHOOL TAXABLE VALUE	90,100		
Massena, NY 13662	DEED BOOK 1069 PG-185		AG002 Ag Dist #2	.00	MT	
	FULL MARKET VALUE	122,268	FD022 Louisville Fire Prot	118,600	TO M	
			WD028 Water District #2	.00	FE	
***** 16.001-6-1.132 *****						
	Sh 56					
16.001-6-1.132	311 Res vac land		COUNTY TAXABLE VALUE	13,900		
Perry Sam Timothy	Massena 1 405801	13,900	TOWN TAXABLE VALUE	13,900		
7 Edgehill Ln	FRNT 268.00 DPTH 210.00	13,900	SCHOOL TAXABLE VALUE	13,900		
Bellingham, MA 02019	EAST-0345018 NRTH-1788616		AG002 Ag Dist #2	.00	MT	
	DEED BOOK 1099 PG-357		FD022 Louisville Fire Prot	13,900	TO M	
	FULL MARKET VALUE	14,330	WD028 Water District #2	.00	FE	
***** 16.001-6-2.2 *****						
	9999 Sh 56					
16.001-6-2.2	424 Night club		COUNTY TAXABLE VALUE	106,500		
Williams Charles R	Massena 1 405801	17,300	TOWN TAXABLE VALUE	106,500		
Williams Julie F	FRNT 290.00 DPTH	106,500	SCHOOL TAXABLE VALUE	106,500		
19 Morgan St	ACRES 2.80		AG002 Ag Dist #2	.00	MT	
Norwood, NY 13668	EAST-0345516 NRTH-1789568		FD022 Louisville Fire Prot	106,500	TO M	
	DEED BOOK 1113 PG-794		WD028 Water District #2	.00	FE	
	FULL MARKET VALUE	109,794				
***** 16.001-6-3 *****						
	10019 Sh 56					
16.001-6-3	210 1 Family Res		Basic Star 41854	0		28,500
Deshane Alex R	Massena 1 405801	13,300	COUNTY TAXABLE VALUE	64,700		
PO Box 11	FRNT 223.00 DPTH	64,700	TOWN TAXABLE VALUE	64,700		
Massena, NY 13662	ACRES 1.30		SCHOOL TAXABLE VALUE	36,200		
	EAST-0345841 NRTH-1790022		AG002 Ag Dist #2	.00	MT	
	DEED BOOK 1060 PG-1088		FD022 Louisville Fire Prot	64,700	TO M	
	FULL MARKET VALUE	66,701	WD028 Water District #2	.00	FE	

STATE OF NEW YORK
 COUNTY - St Lawrence
 TOWN - Louisville
 SWIS - 405289

2 0 1 3 T E N T A T I V E A S S E S S M E N T R O L L
 T A X A B L E SECTION OF THE ROLL - 1

PAGE 424
 VALUATION DATE-JUL 01, 2012
 TAXABLE STATUS DATE-MAR 01, 2013

TAX MAP NUMBER SEQUENCE
 UNIFORM PERCENT OF VALUE IS 097.00
 UNIFORM PERCENT OF VALUE IS 097.00

TAX MAP PARCEL NUMBER	PROPERTY LOCATION & CLASS	ASSESSMENT	EXEMPTION CODE-----	COUNTY-----	TOWN-----	SCHOOL
CURRENT OWNERS NAME	SCHOOL DISTRICT	LAND	TAX DESCRIPTION	TAXABLE VALUE		
CURRENT OWNERS ADDRESS	PARCEL SIZE/GRID COORD	TOTAL	SPECIAL DISTRICTS	ACCOUNT NO.		

16.001-6-5.1	Off Sh 56 314 Rural vac<10		COUNTY TAXABLE VALUE	2,600		1-63-3.5
Smith Ryan	Massena 1 405801	2,600	TOWN TAXABLE VALUE	2,600		
15 Smith Rd	ACRES 2.40	2,600	SCHOOL TAXABLE VALUE	2,600		
Massena, NY 13662-3212	EAST-0345364 NRTH-1790195		AG002 Ag Dist #2	.00	MT	
	DEED BOOK 2010 PG-3688		FD022 Louisville Fire Prot	2,600	TO M	
	FULL MARKET VALUE	2,680	WD028 Water District #2	.00	FE	

16.001-6-5.21	10015 Sh 56 210 1 Family Res		Basic Star 41854	0	0	28,500
Deruchia Robert J	Massena 1 405801	15,000	COUNTY TAXABLE VALUE	112,000		
Deruchia Donna M	FRNT 230.00 DPTH 380.00	112,000	TOWN TAXABLE VALUE	112,000		
10015 State Highway 56	ACRES 2.90 BANK8888830		SCHOOL TAXABLE VALUE	83,500		
Massena, NY 13662	EAST-0345624 NRTH-1789805		AG002 Ag Dist #2	.00	MT	
	DEED BOOK 2005 PG-13074		FD022 Louisville Fire Prot	112,000	TO M	
	FULL MARKET VALUE	115,464	WD028 Water District #2	.00	FE	

16.001-6-6.1	9987 Sh 56 557 Outdr sport - WTRFNT		Enhanced S 41834	0	0	60,140
Dishaw Thomas R	Massena 1 405801	44,300	COUNTY TAXABLE VALUE	137,400		
Dishaw Thomas G	75' River Front	137,400	TOWN TAXABLE VALUE	137,400		
9987 State Highway 56	FRNT 400.00 DPTH		SCHOOL TAXABLE VALUE	77,260		
Massena, NY 13662	ACRES 53.60		AG002 Ag Dist #2	.00	MT	
	EAST-0344477 NRTH-1790065		FD022 Louisville Fire Prot	137,400	TO M	
	DEED BOOK 1051 PG-1060		WD028 Water District #2	.00	FE	
	FULL MARKET VALUE	141,649				

STATE OF NEW YORK
 COUNTY - St Lawrence
 TOWN - Louisville
 SWIS - 405289

2 0 1 3 T E N T A T I V E A S S E S S M E N T R O L L
 T A X A B L E SECTION OF THE ROLL - 1
 M A P S E C T I O N - 016
 S U B - S E C T I O N - 001
 UNIFORM PERCENT OF VALUE IS 097.00

PAGE 425
 VALUATION DATE-JUL 01, 2012
 TAXABLE STATUS DATE-MAR 01, 2013
 RPS150/V04/L015
 CURRENT DATE 4/22/2013

*** S P E C I A L D I S T R I C T S U M M A R Y ***

CODE	DISTRICT NAME	TOTAL PARCELS	EXTENSION TYPE	EXTENSION VALUE	AD VALOREM VALUE	EXEMPT AMOUNT	TAXABLE VALUE
AG002	Ag Dist #2	68	MOVTAX				
FD022	Louisville Fir	83	TOTAL M		5374,400	51,600	5322,800
LT019	Louisville Lig	1	TOTAL M		7,100		7,100
WD026	E Louisville W	1	UNITS				
WD028	Water District	39	FEE				
WD032	E Lsvle WD #3	45	MOVTAX				

*** S C H O O L D I S T R I C T S U M M A R Y ***

CODE	DISTRICT NAME	TOTAL PARCELS	ASSESSED LAND	ASSESSED TOTAL	EXEMPT AMOUNT	TOTAL TAXABLE	STAR AMOUNT	STAR TAXABLE
405801	Massena 1	83	1423,000	5374,400	297,585	5076,815	1427,820	3648,995
	S U B - T O T A L	83	1423,000	5374,400	297,585	5076,815	1427,820	3648,995
	T O T A L	83	1423,000	5374,400	297,585	5076,815	1427,820	3648,995

*** S Y S T E M C O D E S S U M M A R Y ***

NO SYSTEM EXEMPTIONS AT THIS LEVEL

*** E X E M P T I O N S U M M A R Y ***

CODE	DESCRIPTION	TOTAL PARCELS	COUNTY	TOWN	SCHOOL
41111	Vet Pro Ra	1	47,854	47,854	
41121	Vet - Wart	1	11,400	11,400	
41161	CW_15_VET/	1	7,935	7,935	
41700	Ag Buildin	1	60,000	60,000	60,000
41720	Ag Distric	1			
41802	Aged - Cou	1	14,700		
41803	Aged - Tow	1		21,000	
41834	Enhanced S	7			386,420
41854	Basic Star	33			1041,400

STATE OF NEW YORK
 COUNTY - St Lawrence
 TOWN - Louisville
 SWIS - 405289

2 0 1 3 T E N T A T I V E A S S E S S M E N T R O L L
 T A X A B L E S E C T I O N O F T H E R O L L - 1
 M A P S E C T I O N - 016
 S U B - S E C T I O N - 001
 U N I F O R M P E R C E N T O F V A L U E I S 097.00

PAGE 426
 VALUATION DATE-JUL 01, 2012
 TAXABLE STATUS DATE-MAR 01, 2013
 RPS150/V04/L015
 CURRENT DATE 4/22/2013

*** E X E M P T I O N S U M M A R Y ***

CODE	DESCRIPTION	TOTAL PARCELS	COUNTY	TOWN	SCHOOL
42100	Silo	2	51,600	51,600	51,600
47610	Business I	1	185,985	185,985	185,985
	T O T A L	50	379,474	385,774	1725,405

*** G R A N D T O T A L S ***

ROLL SEC	DESCRIPTION	TOTAL PARCELS	ASSESSED LAND	ASSESSED TOTAL	TAXABLE COUNTY	TAXABLE TOWN	TAXABLE SCHOOL	STAR TAXABLE
1	TAXABLE	83	1423,000	5374,400	4994,926	4988,626	5076,815	3648,995

STATE OF NEW YORK
 COUNTY - St Lawrence
 TOWN - Louisville
 SWIS - 405289

2 0 1 3 T E N T A T I V E A S S E S S M E N T R O L L
 T A X A B L E SECTION OF THE ROLL - 1

PAGE 427
 VALUATION DATE-JUL 01, 2012
 TAXABLE STATUS DATE-MAR 01, 2013

TAX MAP NUMBER SEQUENCE
 UNIFORM PERCENT OF VALUE IS 097.00
 UNIFORM PERCENT OF VALUE IS 097.00

TAX MAP PARCEL NUMBER	PROPERTY LOCATION & CLASS	ASSESSMENT	EXEMPTION CODE-----	COUNTY-----	TOWN-----	SCHOOL
CURRENT OWNERS NAME	SCHOOL DISTRICT	LAND	TAX DESCRIPTION	TAXABLE VALUE		
CURRENT OWNERS ADDRESS	PARCEL SIZE/GRID COORD	TOTAL	SPECIAL DISTRICTS	ACCOUNT NO.		

16.002-1-23.2	Cr 40 314 Rural vac<10		COUNTY TAXABLE VALUE	8,500		1- 53- 2.3
Gametta Paul O	Massena 1 405801	8,500	TOWN TAXABLE VALUE	8,500		
Gametta Janet S	ACRES 1.38	8,500	SCHOOL TAXABLE VALUE	8,500		
1488 State Highway 420	EAST-0350826 NRTH-1787853		FD022 Louisville Fire Prot	8,500	TO M	
Norfolk, NY 13667	DEED BOOK 1082 PG-1018		WD032 E Lsvle WD #3	.00	MT	
	FULL MARKET VALUE	8,763	*****			

16.002-1-23.3	501 Cr 40 210 1 Family Res		Vet - Comb 41131	0	19,000	19,000 0
Root Jeffrey D	Massena 1 405801	17,100	Basic Star 41854	0	0	28,500
Root Anne C	FRNT 150.00 DPTH 300.00	112,400	COUNTY TAXABLE VALUE	93,400		
501 County Route 40	EAST-0350727 NRTH-1787721		TOWN TAXABLE VALUE	93,400		
Massena, NY 13662	DEED BOOK 1998 PG-1419		SCHOOL TAXABLE VALUE	83,900		
	FULL MARKET VALUE	115,876	FD022 Louisville Fire Prot	112,400	TO M	
			WD032 E Lsvle WD #3	.00	MT	

16.002-1-23.6	460 Cr 40 210 1 Family Res - WTRFNT		Enhanced S 41834	0	0	1- 53- 1.21
White Richard J	Massena 1 405801	26,600	COUNTY TAXABLE VALUE	107,400	0	60,140
White Louise L	ACRES 1.00	107,400	TOWN TAXABLE VALUE	107,400		
460 County Route 40	EAST-0350355 NRTH-1786661		SCHOOL TAXABLE VALUE	47,260		
Massena, NY 13662	DEED BOOK 2001 PG-18240		FD022 Louisville Fire Prot	107,400	TO M	
	FULL MARKET VALUE	110,722	WD032 E Lsvle WD #3	.00	MT	

16.002-1-23.41	481,484 Cr 40 210 1 Family Res - WTRFNT		Basic Star 41854	0	0	1-53-1.14
Carvill Robert G	Massena 1 405801	71,200	COUNTY TAXABLE VALUE	214,400	0	28,500
484 County Route 40	ACRES 55.50	214,400	TOWN TAXABLE VALUE	214,400		
Massena, NY 13662	EAST-0350837 NRTH-1787175		SCHOOL TAXABLE VALUE	185,900		
	DEED BOOK 1074 PG-910		FD022 Louisville Fire Prot	214,400	TO M	
	FULL MARKET VALUE	221,031	WD032 E Lsvle WD #3	.00	MT	

16.002-1-24	492 Cr 40 210 1 Family Res - WTRFNT		Basic Star 41854	0	0	1- 69-11
Zheng Jian Shan	Massena 1 405801	27,400	COUNTY TAXABLE VALUE	116,600	0	28,500
Li-Zheng Linda	ACRES 1.40	116,600	TOWN TAXABLE VALUE	116,600		
43 Main St	EAST-0350913 NRTH-1787404		SCHOOL TAXABLE VALUE	88,100		
Canton, NY 13616-1255	DEED BOOK 2000 PG-17755		FD022 Louisville Fire Prot	116,600	TO M	
	FULL MARKET VALUE	120,206	WD032 E Lsvle WD #3	.00	MT	

STATE OF NEW YORK
 COUNTY - St Lawrence
 TOWN - Louisville
 SWIS - 405289

2 0 1 3 T E N T A T I V E A S S E S S M E N T R O L L
 T A X A B L E SECTION OF THE ROLL - 1

PAGE 428
 VALUATION DATE-JUL 01, 2012
 TAXABLE STATUS DATE-MAR 01, 2013

TAX MAP NUMBER SEQUENCE
 UNIFORM PERCENT OF VALUE IS 097.00
 UNIFORM PERCENT OF VALUE IS 097.00

TAX MAP PARCEL NUMBER	PROPERTY LOCATION & CLASS	ASSESSMENT	EXEMPTION CODE-----	COUNTY-----	TOWN-----	SCHOOL
CURRENT OWNERS NAME	SCHOOL DISTRICT	LAND	TAX DESCRIPTION	TAXABLE VALUE		
CURRENT OWNERS ADDRESS	PARCEL SIZE/GRID COORD	TOTAL	SPECIAL DISTRICTS			ACCOUNT NO.
***** 16.002-1-25 *****						
480 Cr 40						1- 41-14.1
16.002-1-25	210 1 Family Res - WTRFNT		Vet - Wart 41121	0	11,400	11,400 0
Laba Robert P (LU)	Massena 1 405801	27,500	Enhanced S 41834	0	0	0 60,140
Laba Joyce S (LU)	ACRES 1.50	121,600	COUNTY TAXABLE VALUE		110,200	
480 County Route 40	EAST-0350717 NRTH-1786989		TOWN TAXABLE VALUE		110,200	
Massena, NY 13662	DEED BOOK 2010 PG-8586		SCHOOL TAXABLE VALUE		61,460	
	FULL MARKET VALUE	125,361	FD022 Louisville Fire Prot		121,600 TO M	
			WD032 E Lsvle WD #3		.00 MT	
***** 16.002-1-26 *****						
470 Cr 40						1- 41-14.2
16.002-1-26	210 1 Family Res - WTRFNT		Vet - Wart 41121	0	11,400	11,400 0
Laba Richard P	Massena 1 405801	30,300	Enhanced S 41834	0	0	0 60,140
Laba Sandra L	FRNT 200.00 DPTH 290.00	144,300	COUNTY TAXABLE VALUE		132,900	
470 County Route 40	EAST-0350574 NRTH-1786858		TOWN TAXABLE VALUE		132,900	
Massena, NY 13662	DEED BOOK 895 PG-514		SCHOOL TAXABLE VALUE		84,160	
	FULL MARKET VALUE	148,763	FD022 Louisville Fire Prot		144,300 TO M	
			WD032 E Lsvle WD #3		.00 MT	
***** 16.002-1-27 *****						
464 Cr 40						1- 53- 1.22
16.002-1-27	210 1 Family Res - WTRFNT		COUNTY TAXABLE VALUE		160,900	
Sandvoss Kirk F	Massena 1 405801	20,000	TOWN TAXABLE VALUE		160,900	
Sandvoss Stephanie J	100x230x100x270 Res .9R	160,900	SCHOOL TAXABLE VALUE		160,900	
464 County Route 40	FRNT 100.00 DPTH 250.00		FD022 Louisville Fire Prot		160,900 TO M	
Massena, NY 13662	EAST-0350454 NRTH-1786749		WD032 E Lsvle WD #3		.00 MT	
	DEED BOOK 2007 PG-7372					
	FULL MARKET VALUE	165,876				
***** 16.002-1-28 *****						
448 Cr 40						1- 24-12
16.002-1-28	210 1 Family Res - WTRFNT		COUNTY TAXABLE VALUE		150,000	
Badlam Patricia A	Massena 1 405801	24,100	TOWN TAXABLE VALUE		150,000	
692 County Route 40	FRNT 265.00 DPTH 112.00	150,000	SCHOOL TAXABLE VALUE		150,000	
Massena, NY 13662-3426	EAST-0350180 NRTH-1786487		FD022 Louisville Fire Prot		150,000 TO M	
	DEED BOOK 2011 PG-19360		WD032 E Lsvle WD #3		.00 MT	
	FULL MARKET VALUE	154,639				
***** 16.002-1-32 *****						
Cr 40						
16.002-1-32	314 Rural vac<10		COUNTY TAXABLE VALUE		1,000	
Nguyen Hiep	Massena 1 405801	1,000	TOWN TAXABLE VALUE		1,000	
Nguyen Anh Hoang	FRNT 150.00 DPTH 65.00	1,000	SCHOOL TAXABLE VALUE		1,000	
444 County Route 40	EAST-0350064 NRTH-1786352		FD022 Louisville Fire Prot		1,000 TO M	
Massena, NY 13662	DEED BOOK 2011 PG-3784		WD032 E Lsvle WD #3		.00 MT	
	FULL MARKET VALUE	1,031				

STATE OF NEW YORK
 COUNTY - St Lawrence
 TOWN - Louisville
 SWIS - 405289

2 0 1 3 T E N T A T I V E A S S E S S M E N T R O L L
 T A X A B L E SECTION OF THE ROLL - 1

PAGE 429
 VALUATION DATE-JUL 01, 2012
 TAXABLE STATUS DATE-MAR 01, 2013

TAX MAP NUMBER SEQUENCE
 UNIFORM PERCENT OF VALUE IS 097.00
 UNIFORM PERCENT OF VALUE IS 097.00

TAX MAP PARCEL NUMBER	PROPERTY LOCATION & CLASS	ASSESSMENT	EXEMPTION CODE-----	COUNTY-----	TOWN-----	SCHOOL
CURRENT OWNERS NAME	SCHOOL DISTRICT	LAND	TAX DESCRIPTION	TAXABLE VALUE		
CURRENT OWNERS ADDRESS	PARCEL SIZE/GRID COORD	TOTAL	SPECIAL DISTRICTS	ACCOUNT NO.		

16.002-1-33.62	555 Cr 40 210 1 Family Res		Basic Star 41854	0	0	0 28,500
Deleel William	Massena 1 405801	20,200	COUNTY TAXABLE VALUE			93,000
Deleel Joanne	FRNT 521.00 DPTH	93,000	TOWN TAXABLE VALUE			93,000
555 County Route 40	ACRES 6.72		SCHOOL TAXABLE VALUE			64,500
Massena, NY 13662	EAST-0351351 NRTH-1788923		FD022 Louisville Fire Prot			93,000 TO M
	DEED BOOK 1004 PG-815		WD032 E Lsvle WD #3			.00 MT
	FULL MARKET VALUE	95,876				

16.002-1-37	Off CR 40 322 Rural vac>10		COUNTY TAXABLE VALUE			14,500
Morris Gertrude (Estate)	Massena 1 405801	14,500	TOWN TAXABLE VALUE			14,500
% Robert Morris	ACRES 35.10	14,500	SCHOOL TAXABLE VALUE			14,500
521 County Route 40	EAST-0348873 NRTH-1789957		FD022 Louisville Fire Prot			14,500 TO M
Massena, NY 13662-3303	FULL MARKET VALUE	14,948	WD032 E Lsvle WD #3			.00 MT

16.002-1-39	Off Cr 40 314 Rural vac<10		COUNTY TAXABLE VALUE			15,100
Morris Gertrude (Estate)	Massena 1 405801	15,100	TOWN TAXABLE VALUE			15,100
% Robert K. Morris	ACRES 37.70	15,100	SCHOOL TAXABLE VALUE			15,100
521 County Route 40	EAST-0349765 NRTH-1790368		FD022 Louisville Fire Prot			15,100 TO M
Massena, NY 13662	DEED BOOK 877 PG-125		WD032 E Lsvle WD #3			.00 MT
	FULL MARKET VALUE	15,567				

16.002-1-41	8 Caravan Dr 210 1 Family Res		COUNTY TAXABLE VALUE			77,600
Foster William C	Massena 1 405801	16,600	TOWN TAXABLE VALUE			77,600
Foster Colleen	ACRES 13.10	77,600	SCHOOL TAXABLE VALUE			77,600
9 Caravan Dr	EAST-0351388 NRTH-1791492		FD022 Louisville Fire Prot			77,600 TO M
Massena, NY 13662	DEED BOOK 1084 PG-236		WD032 E Lsvle WD #3			.00 MT
	FULL MARKET VALUE	80,000				

16.002-1-43	Cr 40 322 Rural vac>10		COUNTY TAXABLE VALUE			22,000
Ashley Don P	Massena 1 405801	22,000	TOWN TAXABLE VALUE			22,000
Ashley Judith A	ACRES 70.00	22,000	SCHOOL TAXABLE VALUE			22,000
591 County Route 40	EAST-0350782 NRTH-1790735		FD022 Louisville Fire Prot			22,000 TO M
Massena, NY 13662	DEED BOOK 1061 PG-924		WD032 E Lsvle WD #3			.00 MT
	FULL MARKET VALUE	22,680				

STATE OF NEW YORK
 COUNTY - St Lawrence
 TOWN - Louisville
 SWIS - 405289

2 0 1 3 T E N T A T I V E A S S E S S M E N T R O L L
 T A X A B L E SECTION OF THE ROLL - 1

PAGE 430
 VALUATION DATE-JUL 01, 2012
 TAXABLE STATUS DATE-MAR 01, 2013

TAX MAP NUMBER SEQUENCE
 UNIFORM PERCENT OF VALUE IS 097.00
 UNIFORM PERCENT OF VALUE IS 097.00

TAX MAP PARCEL NUMBER	PROPERTY LOCATION & CLASS	ASSESSMENT	EXEMPTION CODE-----	COUNTY-----	TOWN-----	SCHOOL
CURRENT OWNERS NAME	SCHOOL DISTRICT	LAND	TAX DESCRIPTION	TAXABLE VALUE		
CURRENT OWNERS ADDRESS	PARCEL SIZE/GRID COORD	TOTAL	SPECIAL DISTRICTS			ACCOUNT NO.
***** 16.002-1-44 *****						
	521 Cr 40					1- 53- 3.11
16.002-1-44	240 Rural res - WTRFNT		Vet - Comb 41131	0	19,000	19,000 0
Morris Robert K	Massena 1 405801	54,400	Enhanced S 41834	0	0	0 60,140
Morris Dale A	ACRES 54.70	199,600	COUNTY TAXABLE VALUE		180,600	
521 County Route 40	EAST-0350655 NRTH-1788775		TOWN TAXABLE VALUE		180,600	
Massena, NY 13662	DEED BOOK 991 PG-848		SCHOOL TAXABLE VALUE		139,460	
	FULL MARKET VALUE	205,773	FD022 Louisville Fire Prot		199,600 TO M	
			WD032 E Lsvle WD #3		.00 MT	
***** 16.002-1-45 *****						
	CR 40					
16.002-1-45	311 Res vac land		COUNTY TAXABLE VALUE		10,800	
Rogers Patricia	Massena 1 405801	10,800	TOWN TAXABLE VALUE		10,800	
Clary Ricky	FRNT 217.00 DPTH 702.00	10,800	SCHOOL TAXABLE VALUE		10,800	
46 Windsor Rd	ACRES 3.40		FD022 Louisville Fire Prot		10,800 TO M	
Massena, NY 13662-1605	EAST-0351403 NRTH-1789290		WD032 E Lsvle WD #3		.00 MT	
	DEED BOOK 2012 PG-16741					
	FULL MARKET VALUE	11,134				
***** 16.002-1-46 *****						
	Off CR 40					
16.002-1-46	311 Res vac land		COUNTY TAXABLE VALUE		10,800	
Morris Robert	Massena 1 405801	10,800	TOWN TAXABLE VALUE		10,800	
Morris Dale Ann	FRNT 217.00 DPTH 540.00	10,800	SCHOOL TAXABLE VALUE		10,800	
521 County Route 40	ACRES 2.70		FD022 Louisville Fire Prot		10,800 TO M	
Massena, NY 13662	EAST-0351477 NRTH-1789462		WD032 E Lsvle WD #3		.00 MT	
	FULL MARKET VALUE	11,134				
***** 16.002-6-4.2 *****						
	Off Cr 40					
16.002-6-4.2	311 Res vac land		COUNTY TAXABLE VALUE		2,700	
Robert Steven C	Massena 1 405801	2,700	TOWN TAXABLE VALUE		2,700	
Robert Betty	ACRES 2.00	2,700	SCHOOL TAXABLE VALUE		2,700	
383 County Route 40	EAST-0348734 NRTH-1785574		FD022 Louisville Fire Prot		2,700 TO M	
Massena, NY 13662	DEED BOOK 1095 PG-943		WD032 E Lsvle WD #3		.00 MT	
	FULL MARKET VALUE	2,784				
***** 16.002-6-4.12 *****						
	433 Cr 40					
16.002-6-4.12	210 1 Family Res		Basic Star 41854	0	0	0 28,500
Richards Warren	Massena 1 405801	87,500	COUNTY TAXABLE VALUE		276,000	
Richards Linda	FRNT 862.00 DPTH	276,000	TOWN TAXABLE VALUE		276,000	
354 E Orvis St	ACRES 44.20		SCHOOL TAXABLE VALUE		247,500	
Massena, NY 13662	EAST-0349216 NRTH-1786890		FD022 Louisville Fire Prot		276,000 TO M	
	DEED BOOK 2006 PG-16080		WD032 E Lsvle WD #3		.00 MT	
	FULL MARKET VALUE	284,536				

STATE OF NEW YORK
 COUNTY - St Lawrence
 TOWN - Louisville
 SWIS - 405289

2 0 1 3 T E N T A T I V E A S S E S S M E N T R O L L
 T A X A B L E SECTION OF THE ROLL - 1

PAGE 431
 VALUATION DATE-JUL 01, 2012
 TAXABLE STATUS DATE-MAR 01, 2013

TAX MAP NUMBER SEQUENCE
 UNIFORM PERCENT OF VALUE IS 097.00
 UNIFORM PERCENT OF VALUE IS 097.00

TAX MAP PARCEL NUMBER	PROPERTY LOCATION & CLASS	ASSESSMENT	EXEMPTION CODE-----	COUNTY-----	TOWN-----	SCHOOL
CURRENT OWNERS NAME	SCHOOL DISTRICT	LAND	TAX DESCRIPTION	TAXABLE VALUE		
CURRENT OWNERS ADDRESS	PARCEL SIZE/GRID COORD	TOTAL	SPECIAL DISTRICTS			ACCOUNT NO.
***** 16.002-6-4.13 *****						
	475 CR 40					
16.002-6-4.13	322 Rural vac>10		COUNTY TAXABLE VALUE	36,900		
Laba Robert P (LU)	Massena 1 405801	36,900	TOWN TAXABLE VALUE	36,900		
Laba Joyce S (LU)	FRNT 416.00 DPTH	36,900	SCHOOL TAXABLE VALUE	36,900		
480 County Route 40	ACRES 53.50		FD022 Louisville Fire Prot	36,900 TO M		
Massena, NY 13662-3426	EAST-0348623 NRTH-1787649		WD032 E Lsvle WD #3	.00 MT		
	DEED BOOK 2010 PG-8585					
	FULL MARKET VALUE	38,041				
***** 16.002-6-5 *****						
	421 Cr 40					
16.002-6-5	210 1 Family Res		Basic Star 41854	0	0	28,500
Jolley Aaron M	Massena 1 405801	18,800	COUNTY TAXABLE VALUE	203,000		
Jolley Britt	ACRES 2.40	203,000	TOWN TAXABLE VALUE	203,000		
421 County Route 40	EAST-0349468 NRTH-1786184		SCHOOL TAXABLE VALUE	174,500		
Massena, NY 13662-3427	DEED BOOK 2003 PG-10972		FD022 Louisville Fire Prot	203,000 TO M		
	FULL MARKET VALUE	209,278	WD032 E Lsvle WD #3	.00 MT		
***** 16.002-6-6 *****						
	Cr 40					1-53-1.15
16.002-6-6	314 Rural vac<10		COUNTY TAXABLE VALUE	6,900		
Herman Revocable Trust Margare	Massena 1 405801	6,900	TOWN TAXABLE VALUE	6,900		
3800 N Lake Shore Dr	ACRES 6.70	6,900	SCHOOL TAXABLE VALUE	6,900		
Chicago, IL 60613-3301	EAST-0349166 NRTH-1785955		FD022 Louisville Fire Prot	6,900 TO M		
	DEED BOOK 2010 PG-12634		WD032 E Lsvle WD #3	.00 MT		
	FULL MARKET VALUE	7,113				

STATE OF NEW YORK
 COUNTY - St Lawrence
 TOWN - Louisville
 SWIS - 405289

2 0 1 3 T E N T A T I V E A S S E S S M E N T R O L L
 T A X A B L E S E C T I O N O F T H E R O L L - 1
 M A P S E C T I O N - 016
 S U B - S E C T I O N - 002
 U N I F O R M P E R C E N T O F V A L U E I S 097.00

PAGE 432
 VALUATION DATE-JUL 01, 2012
 TAXABLE STATUS DATE-MAR 01, 2013
 RPS150/V04/L015
 CURRENT DATE 4/22/2013

*** S P E C I A L D I S T R I C T S U M M A R Y ***

CODE	DISTRICT NAME	TOTAL PARCELS	EXTENSION TYPE	EXTENSION VALUE	AD VALOREM VALUE	EXEMPT AMOUNT	TAXABLE VALUE
FD022	Louisville Fir	23	TOTAL M		2106,000		2106,000
WD032	E Lsvle WD #3	23	MOVTAX				

*** S C H O O L D I S T R I C T S U M M A R Y ***

CODE	DISTRICT NAME	TOTAL PARCELS	ASSESSED LAND	ASSESSED TOTAL	EXEMPT AMOUNT	TOTAL TAXABLE	STAR AMOUNT	STAR TAXABLE
405801	Massena 1	23	570,900	2106,000		2106,000	411,560	1694,440
	S U B - T O T A L	23	570,900	2106,000		2106,000	411,560	1694,440
	T O T A L	23	570,900	2106,000		2106,000	411,560	1694,440

*** S Y S T E M C O D E S S U M M A R Y ***

NO SYSTEM EXEMPTIONS AT THIS LEVEL

*** E X E M P T I O N S U M M A R Y ***

CODE	DESCRIPTION	TOTAL PARCELS	COUNTY	TOWN	SCHOOL
41121	Vet - Wart	2	22,800	22,800	
41131	Vet - Comb	2	38,000	38,000	
41834	Enhanced S	4			240,560
41854	Basic Star	6			171,000
	T O T A L	14	60,800	60,800	411,560

STATE OF NEW YORK
COUNTY - St Lawrence
TOWN - Louisville
SWIS - 405289

2 0 1 3 T E N T A T I V E A S S E S S M E N T R O L L
T A X A B L E SECTION OF THE ROLL - 1
M A P S E C T I O N - 016
S U B - S E C T I O N - 002
UNIFORM PERCENT OF VALUE IS 097.00

PAGE 433
VALUATION DATE-JUL 01, 2012
TAXABLE STATUS DATE-MAR 01, 2013
RPS150/V04/L015
CURRENT DATE 4/22/2013

*** G R A N D T O T A L S ***

ROLL SEC	DESCRIPTION	TOTAL PARCELS	ASSESSED LAND	ASSESSED TOTAL	TAXABLE COUNTY	TAXABLE TOWN	TAXABLE SCHOOL	STAR TAXABLE
1	TAXABLE	23	570,900	2106,000	2045,200	2045,200	2106,000	1694,440

STATE OF NEW YORK
 COUNTY - St Lawrence
 TOWN - Louisville
 SWIS - 405289

2 0 1 3 T E N T A T I V E A S S E S S M E N T R O L L
 T A X A B L E SECTION OF THE ROLL - 1

PAGE 434
 VALUATION DATE-JUL 01, 2012
 TAXABLE STATUS DATE-MAR 01, 2013

TAX MAP NUMBER SEQUENCE
 UNIFORM PERCENT OF VALUE IS 097.00
 UNIFORM PERCENT OF VALUE IS 097.00

TAX MAP PARCEL NUMBER	PROPERTY LOCATION & CLASS	ASSESSMENT	EXEMPTION CODE-----	COUNTY-----	TOWN-----	SCHOOL
CURRENT OWNERS NAME	SCHOOL DISTRICT	LAND	TAX DESCRIPTION	TAXABLE VALUE		
CURRENT OWNERS ADDRESS	PARCEL SIZE/GRID COORD	TOTAL	SPECIAL DISTRICTS	ACCOUNT NO.		

16.003-1-2	Off Cr 36 322 Rural vac>10		COUNTY TAXABLE VALUE	16.003-1-2	*****	1- 63-13.1
Seaway Timber Harvesting Inc	Massena 1 405801	10,400	TOWN TAXABLE VALUE			
15121 State Highway 37	ACRES 108.00	10,400	SCHOOL TAXABLE VALUE			
Massena, NY 13662	EAST-0337548 NRTH-1780097		FD022 Louisville Fire Prot			10,400 TO M
	DEED BOOK 1057 PG-839					
	FULL MARKET VALUE	10,722				

16.003-1-3	Off Sh 56 322 Rural vac>10		COUNTY TAXABLE VALUE	16.003-1-3	*****	1- 9-13
Seaway Timber Harvesting Inc	Massena 1 405801	5,100	TOWN TAXABLE VALUE			
15121 State Highway 37	ACRES 41.20	5,100	SCHOOL TAXABLE VALUE			
Massena, NY 13662	EAST-0339302 NRTH-1779795		FD022 Louisville Fire Prot			5,100 TO M
	DEED BOOK 1054 PG-1133					
	FULL MARKET VALUE	5,258				

16.003-1-4	Off Sh 56 322 Rural vac>10		COUNTY TAXABLE VALUE	16.003-1-4	*****	1- 16-13
Seaway Timber Harvesting Inc	Massena 1 405801	6,200	TOWN TAXABLE VALUE			
15121 State Highway 37	ACRES 103.90	6,200	SCHOOL TAXABLE VALUE			
Massena, NY 13662	EAST-0339150 NRTH-1780897		FD022 Louisville Fire Prot			6,200 TO M
	DEED BOOK 1062 PG-77					
	FULL MARKET VALUE	6,392				

16.003-1-5	Off Sh 56 322 Rural vac>10		COUNTY TAXABLE VALUE	16.003-1-5	*****	1- 65- 9
Harvey Robert J	Massena 1 405801	14,300	TOWN TAXABLE VALUE			
364 Tiernan Ridge Rd	ACRES 75.40	14,300	SCHOOL TAXABLE VALUE			
Chase Mills, NY 13621	EAST-0339410 NRTH-1782281		FD022 Louisville Fire Prot			14,300 TO M
	DEED BOOK 1050 PG-270					
	FULL MARKET VALUE	14,742				

16.003-1-6	Sh 56 910 Priv forest		COUNTY TAXABLE VALUE	16.003-1-6	*****	1- 46-11
Lomvardos Alex	Massena 1 405801	12,400	TOWN TAXABLE VALUE			
Palaiologlou Street 34	FRNT 780.00 DPTH	12,400	SCHOOL TAXABLE VALUE			
Politia Athens, Greece	ACRES 49.70 BANK2222222		FD022 Louisville Fire Prot			12,400 TO M
145 63	EAST-0341770 NRTH-1781524		WD028 Water District #2			.00 FE
	DEED BOOK 1028 PG-783					
	FULL MARKET VALUE	12,784				

STATE OF NEW YORK
 COUNTY - St Lawrence
 TOWN - Louisville
 SWIS - 405289

2 0 1 3 T E N T A T I V E A S S E S S M E N T R O L L
 T A X A B L E SECTION OF THE ROLL - 1

PAGE 435
 VALUATION DATE-JUL 01, 2012
 TAXABLE STATUS DATE-MAR 01, 2013

TAX MAP NUMBER SEQUENCE
 UNIFORM PERCENT OF VALUE IS 097.00
 UNIFORM PERCENT OF VALUE IS 097.00

TAX MAP PARCEL NUMBER	PROPERTY LOCATION & CLASS	ASSESSMENT	EXEMPTION CODE-----	COUNTY-----	TOWN-----	SCHOOL
CURRENT OWNERS NAME	SCHOOL DISTRICT	LAND	TAX DESCRIPTION	TAXABLE VALUE		
CURRENT OWNERS ADDRESS	PARCEL SIZE/GRID COORD	TOTAL	SPECIAL DISTRICTS			ACCOUNT NO.

16.003-1-7	Sh 56			16.003-1-7		*****
Agen Robert W Jr	311 Res vac land		COUNTY TAXABLE VALUE	2,000		1- 23-11
Agen Elizabeth	Massena 1 405801	2,000	TOWN TAXABLE VALUE	2,000		
9646 State Highway 56	FRNT 95.00 DPTH 226.00	2,000	SCHOOL TAXABLE VALUE	2,000		
Massena, NY 13662	EAST-0342726 NRTH-1781354		FD022 Louisville Fire Prot	2,000 TO M		
	DEED BOOK 1053 PG-480		WD028 Water District #2	.00 FE		
	FULL MARKET VALUE	2,062				

16.003-1-8	9654 Sh 56			16.003-1-8		*****
Cooper Rickey	210 1 Family Res		Vet - Wart 41121	0	4,995	1- 52- 7
Cooper Barbara	Massena 1 405801	8,800	Basic Star 41854	0	0	28,500
9654 State Highway 56	FRNT 92.00 DPTH 210.00	33,300	COUNTY TAXABLE VALUE	28,305		
Massena, NY 13662	EAST-0342709 NRTH-1781452		TOWN TAXABLE VALUE	28,305		
	DEED BOOK 929 PG-909		SCHOOL TAXABLE VALUE	4,800		
	FULL MARKET VALUE	34,330	FD022 Louisville Fire Prot	33,300 TO M		
			WD028 Water District #2	.00 FE		

16.003-1-9	Off Sh 56			16.003-1-9		*****
Agen Robert	312 Vac w/imprv		COUNTY TAXABLE VALUE	8,100		1- 6- 4
Agen Elizabeth	Massena 1 405801	2,900	TOWN TAXABLE VALUE	8,100		
9646 State Highway 56	ACRES 3.40	8,100	SCHOOL TAXABLE VALUE	8,100		
Massena, NY 13662	EAST-0343168 NRTH-1781714		FD022 Louisville Fire Prot	8,100 TO M		
	DEED BOOK 889 PG-471		WD028 Water District #2	.00 FE		
	FULL MARKET VALUE	8,351				

16.003-1-10	9662 Sh 56			16.003-1-10		*****
Crowe Adelaide B (Estate)	415 Motel		COUNTY TAXABLE VALUE	131,400		1- 11-12
21 Surrey Ct	Massena 1 405801	29,800	TOWN TAXABLE VALUE	131,400		
Fishkill, NY 12524-3423	ACRES 5.70	131,400	SCHOOL TAXABLE VALUE	131,400		
	EAST-0342939 NRTH-1781845		FD022 Louisville Fire Prot	131,400 TO M		
	DEED BOOK 1998 PG-15342		WD028 Water District #2	.00 FE		
	FULL MARKET VALUE	135,464				

16.003-1-11.1	9676 Sh 56			16.003-1-11.1		*****
Dishaw Jeffrey K	455 Dealer-prod.		COUNTY TAXABLE VALUE	106,700		1- 81-12
588 S Main St	Massena 1 405801	27,600	TOWN TAXABLE VALUE	106,700		
Massena, NY 13662-2564	SP50000	106,700	SCHOOL TAXABLE VALUE	106,700		
	FRNT 341.00 DPTH 325.00		FD022 Louisville Fire Prot	106,700 TO M		
	ACRES 1.80		WD028 Water District #2	.00 FE		
	EAST-0342633 NRTH-1782086					
	DEED BOOK 2009 PG-5851					
	FULL MARKET VALUE	110,000				

STATE OF NEW YORK
COUNTY - St Lawrence
TOWN - Louisville
SWIS - 405289

2 0 1 3 T E N T A T I V E A S S E S S M E N T R O L L
T A X A B L E SECTION OF THE ROLL - 1

PAGE 436
VALUATION DATE-JUL 01, 2012
TAXABLE STATUS DATE-MAR 01, 2013

TAX MAP NUMBER SEQUENCE
UNIFORM PERCENT OF VALUE IS 097.00
UNIFORM PERCENT OF VALUE IS 097.00

TAX MAP PARCEL NUMBER	PROPERTY LOCATION & CLASS	ASSESSMENT	EXEMPTION CODE	COUNTY	TOWN	SCHOOL
CURRENT OWNERS NAME	SCHOOL DISTRICT	LAND	TAX DESCRIPTION	TAXABLE VALUE		
CURRENT OWNERS ADDRESS	PARCEL SIZE/GRID COORD	TOTAL	SPECIAL DISTRICTS			ACCOUNT NO.

16.003-1-11.2	Off Sh 56 314 Rural vac<10		COUNTY TAXABLE VALUE	13,000		
Caron Raymond G Jr	Massena 1 405801	13,000	TOWN TAXABLE VALUE	13,000		
Caron Dorene E	ACRES 3.40	13,000	SCHOOL TAXABLE VALUE	13,000		
24 Apple Ave	EAST-0342949 NRTH-1782225		FD022 Louisville Fire Prot	13,000 TO M		
Bradenton, FL 34207-4908	DEED BOOK 2003 PG-23142		WD028 Water District #2	.00 FE		
	FULL MARKET VALUE	13,402				

16.003-1-12	Sh 56 314 Rural vac<10		COUNTY TAXABLE VALUE	6,900		1- 69-15
Northrop Donald	Massena 1 405801	6,900	TOWN TAXABLE VALUE	6,900		
1729 County Route 36	ACRES 10.40	6,900	SCHOOL TAXABLE VALUE	6,900		
Norfolk, NY 13667	EAST-0342750 NRTH-1782597		FD022 Louisville Fire Prot	6,900 TO M		
	DEED BOOK 2001 PG-11000		WD028 Water District #2	.00 FE		
	FULL MARKET VALUE	7,113				

16.003-1-13.1	9740,9750 Sh 56 210 1 Family Res		Basic Star 41854	0		1- 43-12. 2
LaPlante Denes L	Massena 1 405801	14,200	COUNTY TAXABLE VALUE	103,500	0	28,500
9740 State Highway 56	ACRES 1.10	103,500	TOWN TAXABLE VALUE	103,500		
Massena, NY 13662	EAST-0342939 NRTH-1783600		SCHOOL TAXABLE VALUE	75,000		
	DEED BOOK 1113 PG-174		AG002 Ag Dist #2	.00 MT		
	FULL MARKET VALUE	106,701	FD022 Louisville Fire Prot	103,500 TO M		
			WD028 Water District #2	.00 FE		

16.003-1-14.1	9735 Sh 56 210 1 Family Res		Enhanced S 41834	0		1- 31- 4
Fregoe Kenneth H (LU)	Massena 1 405801	21,700	COUNTY TAXABLE VALUE	66,800	0	60,140
Fregoe Vivian A (LU)	FRNT 850.00 DPTH 143.00	66,800	TOWN TAXABLE VALUE	66,800		
9735 State Highway 56	ACRES 72.50		SCHOOL TAXABLE VALUE	6,660		
Massena, NY 13662-3416	EAST-0341541 NRTH-1782835		FD022 Louisville Fire Prot	66,800 TO M		
	DEED BOOK 2011 PG-19232		WD028 Water District #2	.00 FE		
	FULL MARKET VALUE	68,866				

16.003-1-15	9739 Sh 56 210 1 Family Res		Basic Star 41854	0		1- 30- 9
Fregoe Earl	Massena 1 405801	12,000	COUNTY TAXABLE VALUE	63,100	0	28,500
Fregoe Mary	FRNT 250.00 DPTH 143.00	63,100	TOWN TAXABLE VALUE	63,100		
9739 State Highway 56	EAST-0342679 NRTH-1783650		SCHOOL TAXABLE VALUE	34,600		
Massena, NY 13662	FULL MARKET VALUE	65,052	FD022 Louisville Fire Prot	63,100 TO M		
			WD028 Water District #2	.00 FE		

STATE OF NEW YORK
 COUNTY - St Lawrence
 TOWN - Louisville
 SWIS - 405289

2 0 1 3 T E N T A T I V E A S S E S S M E N T R O L L
 T A X A B L E SECTION OF THE ROLL - 1

PAGE 437
 VALUATION DATE-JUL 01, 2012
 TAXABLE STATUS DATE-MAR 01, 2013

TAX MAP NUMBER SEQUENCE
 UNIFORM PERCENT OF VALUE IS 097.00
 UNIFORM PERCENT OF VALUE IS 097.00

TAX MAP PARCEL NUMBER	PROPERTY LOCATION & CLASS	ASSESSMENT	EXEMPTION CODE-----	COUNTY-----	TOWN-----	SCHOOL
CURRENT OWNERS NAME	SCHOOL DISTRICT	LAND	TAX DESCRIPTION	TAXABLE VALUE		
CURRENT OWNERS ADDRESS	PARCEL SIZE/GRID COORD	TOTAL	SPECIAL DISTRICTS			ACCOUNT NO.
***** 16.003-1-16.121 *****						
16.003-1-16.121	9756 Sh 56 210 1 Family Res		Basic Star 41854	0	0	28,500
Peets Jean	Massena 1 405801	28,700	COUNTY TAXABLE VALUE		112,700	
Peets Stephen M	FRNT 667.00 DPTH	112,700	TOWN TAXABLE VALUE		112,700	
9756 State Highway 56	ACRES 55.40		SCHOOL TAXABLE VALUE		84,200	
Massena, NY 13662	EAST-0343573 NRTH-1783078		AG002 Ag Dist #2		.00 MT	
	DEED BOOK 1114 PG-356		FD022 Louisville Fire Prot		112,700 TO M	
	FULL MARKET VALUE	116,186	WD028 Water District #2		.00 FE	
***** 16.003-1-19 *****						
16.003-1-19	Off Cr 36 322 Rural vac>10		COUNTY TAXABLE VALUE		4,500	1- 6- 15
Seaway Timber Harvesting Inc	Massena 1 405801	4,500	TOWN TAXABLE VALUE		4,500	
15121 State Highway 37	FRNT 800.00 DPTH	4,500	SCHOOL TAXABLE VALUE		4,500	
Massena, NY 13662	ACRES 34.80		FD022 Louisville Fire Prot		4,500 TO M	
	EAST-0337613 NRTH-1778605					
	DEED BOOK 1054 PG-1133					
	FULL MARKET VALUE	4,639				
***** 16.003-1-24 *****						
16.003-1-24	1484,1487, 1491 Cr 36 240 Rural res		Vet Eligib 41101	0	5,000	5,000 0
Saumier Theresa E (LU)	Massena 1 405801	20,200	Aged - Cou 41802	0	53,460	0 0
1491 County Route 36	ACRES 50.40	123,800	Aged - Tow 41803	0	0	59,400 0
Norfolk, NY 13667	EAST-0337483 NRTH-1783341		Enhanced S 41834	0	0	0 60,140
	DEED BOOK 2003 PG-606		STARB MH 41864	0	0	0 27,600
	FULL MARKET VALUE	127,629	COUNTY TAXABLE VALUE		65,340	
			TOWN TAXABLE VALUE		59,400	
			SCHOOL TAXABLE VALUE		36,060	
			FD022 Louisville Fire Prot		123,800 TO M	
			WD032 E Lsvle WD #3		.00 MT	

STATE OF NEW YORK
 COUNTY - St Lawrence
 TOWN - Louisville
 SWIS - 405289

2 0 1 3 T E N T A T I V E A S S E S S M E N T R O L L
 T A X A B L E SECTION OF THE ROLL - 1
 M A P S E C T I O N - 016
 S U B - S E C T I O N - 003
 UNIFORM PERCENT OF VALUE IS 097.00

PAGE 438
 VALUATION DATE-JUL 01, 2012
 TAXABLE STATUS DATE-MAR 01, 2013
 RPS150/V04/L015
 CURRENT DATE 4/22/2013

*** S P E C I A L D I S T R I C T S U M M A R Y ***

CODE	DISTRICT NAME	TOTAL PARCELS	EXTENSION TYPE	EXTENSION VALUE	AD VALOREM VALUE	EXEMPT AMOUNT	TAXABLE VALUE
AG002	Ag Dist #2	2	MOVTAX				
FD022	Louisville Fir	18	TOTAL M		824,200		824,200
WD028	Water District	12	FEE				
WD032	E Lsvle WD #3	1	MOVTAX				

*** S C H O O L D I S T R I C T S U M M A R Y ***

CODE	DISTRICT NAME	TOTAL PARCELS	ASSESSED LAND	ASSESSED TOTAL	EXEMPT AMOUNT	TOTAL TAXABLE	STAR AMOUNT	STAR TAXABLE
405801	Massena 1	18	240,700	824,200		824,200	261,880	562,320
	S U B - T O T A L	18	240,700	824,200		824,200	261,880	562,320
	T O T A L	18	240,700	824,200		824,200	261,880	562,320

*** S Y S T E M C O D E S S U M M A R Y ***

NO SYSTEM EXEMPTIONS AT THIS LEVEL

*** E X E M P T I O N S U M M A R Y ***

CODE	DESCRIPTION	TOTAL PARCELS	COUNTY	TOWN	SCHOOL
41101	Vet Eligib	1	5,000	5,000	
41121	Vet - Wart	1	4,995	4,995	
41802	Aged - Cou	1	53,460		
41803	Aged - Tow	1		59,400	
41834	Enhanced S	2			120,280
41854	Basic Star	4			114,000
41864	STARB MH	1			27,600
	T O T A L	11	63,455	69,395	261,880

STATE OF NEW YORK
COUNTY - St Lawrence
TOWN - Louisville
SWIS - 405289

2 0 1 3 T E N T A T I V E A S S E S S M E N T R O L L
T A X A B L E SECTION OF THE ROLL - 1
M A P S E C T I O N - 016
S U B - S E C T I O N - 003
UNIFORM PERCENT OF VALUE IS 097.00

PAGE 439
VALUATION DATE-JUL 01, 2012
TAXABLE STATUS DATE-MAR 01, 2013
RPS150/V04/L015
CURRENT DATE 4/22/2013

*** G R A N D T O T A L S ***

ROLL SEC	DESCRIPTION	TOTAL PARCELS	ASSESSED LAND	ASSESSED TOTAL	TAXABLE COUNTY	TAXABLE TOWN	TAXABLE SCHOOL	STAR TAXABLE
1	TAXABLE	18	240,700	824,200	760,745	754,805	824,200	562,320

STATE OF NEW YORK
 COUNTY - St Lawrence
 TOWN - Louisville
 SWIS - 405289

2 0 1 3 T E N T A T I V E A S S E S S M E N T R O L L
 T A X A B L E SECTION OF THE ROLL - 1

PAGE 440
 VALUATION DATE-JUL 01, 2012
 TAXABLE STATUS DATE-MAR 01, 2013

TAX MAP NUMBER SEQUENCE
 UNIFORM PERCENT OF VALUE IS 097.00
 UNIFORM PERCENT OF VALUE IS 097.00

TAX MAP PARCEL NUMBER	PROPERTY LOCATION & CLASS	ASSESSMENT	EXEMPTION CODE-----	COUNTY-----	TOWN-----	SCHOOL
CURRENT OWNERS NAME	SCHOOL DISTRICT	LAND	TAX DESCRIPTION	TAXABLE VALUE		
CURRENT OWNERS ADDRESS	PARCEL SIZE/GRID COORD	TOTAL	SPECIAL DISTRICTS			ACCOUNT NO.
***** 16.026-1-1 *****						
16.026-1-1	30 Antoinette St 210 1 Family Res		Basic Star 41854	0	0	28,500
Aubertine Richard	Massena 1 405801	14,500	COUNTY TAXABLE VALUE		86,800	
30 Antoinette St	FRNT 110.00 DPTH 203.00	86,800	TOWN TAXABLE VALUE		86,800	
Massena, NY 13662	EAST-0351782 NRTH-1790624		SCHOOL TAXABLE VALUE		58,300	
	DEED BOOK 1037 PG-01042		FD022 Louisville Fire Prot		86,800 TO M	
	FULL MARKET VALUE	89,485	WD032 E Lsvle WD #3		.00 MT	
***** 16.026-1-2 *****						
16.026-1-2	Antoinette St 311 Res vac land		COUNTY TAXABLE VALUE		7,200	
Aubertine Richard L	Massena 1 405801	7,200	TOWN TAXABLE VALUE		7,200	
30 Antoinette St	FRNT 110.00 DPTH 195.00	7,200	SCHOOL TAXABLE VALUE		7,200	
Massena, NY 13662	EAST-0351885 NRTH-1790716		FD022 Louisville Fire Prot		7,200 TO M	
	DEED BOOK 1080 PG-579		WD032 E Lsvle WD #3		.00 MT	
	FULL MARKET VALUE	7,423				
***** 16.026-1-3 *****						
16.026-1-3	24 Antoinette St 270 Mfg housing		COUNTY TAXABLE VALUE		64,800	1-8-7.1
Dow Diana M	Massena 1 405801	14,500	TOWN TAXABLE VALUE		64,800	
Clark Lawrence E	FRNT 110.00 DPTH 195.00	64,800	SCHOOL TAXABLE VALUE		64,800	
63 State Highway 37B	BANK8888869		FD022 Louisville Fire Prot		64,800 TO M	
Massena, NY 13662-3142	EAST-0351950 NRTH-1790819		WD032 E Lsvle WD #3		.00 MT	
	DEED BOOK 2011 PG-15098					
	FULL MARKET VALUE	66,804				
***** 16.026-1-4 *****						
16.026-1-4	22 Antoinette St 270 Mfg housing		Enhanced S 41834	0	0	60,140
Taylor H. Ward	Massena 1 405801	14,500	COUNTY TAXABLE VALUE		88,600	
Taylor Ann	FRNT 110.00 DPTH 195.00	88,600	TOWN TAXABLE VALUE		88,600	
22 Antoinette St	EAST-0351982 NRTH-1790911		SCHOOL TAXABLE VALUE		28,460	
Massena, NY 13662	DEED BOOK 1112 PG-984		FD022 Louisville Fire Prot		88,600 TO M	
	FULL MARKET VALUE	91,340	WD032 E Lsvle WD #3		.00 MT	
***** 16.026-1-5 *****						
16.026-1-5	20 Antoinette St 270 Mfg housing		Basic Star 41854	0	0	28,500
Martin Kyle E	Massena 1 405801	14,500	COUNTY TAXABLE VALUE		60,800	
20 Antoinette St	FRNT 110.00 DPTH 195.00	60,800	TOWN TAXABLE VALUE		60,800	
Massena, NY 13662-3250	EAST-0352031 NRTH-1791014		SCHOOL TAXABLE VALUE		32,300	
	DEED BOOK 2011 PG-8217		FD022 Louisville Fire Prot		60,800 TO M	
	FULL MARKET VALUE	62,680	WD032 E Lsvle WD #3		.00 MT	

STATE OF NEW YORK
COUNTY - St Lawrence
TOWN - Louisville
SWIS - 405289

2 0 1 3 T E N T A T I V E A S S E S S M E N T R O L L
T A X A B L E SECTION OF THE ROLL - 1

PAGE 441
VALUATION DATE-JUL 01, 2012
TAXABLE STATUS DATE-MAR 01, 2013

TAX MAP NUMBER SEQUENCE
UNIFORM PERCENT OF VALUE IS 097.00
UNIFORM PERCENT OF VALUE IS 097.00

TAX MAP PARCEL NUMBER	PROPERTY LOCATION & CLASS	ASSESSMENT	EXEMPTION CODE	COUNTY	TOWN	SCHOOL
CURRENT OWNERS NAME	SCHOOL DISTRICT	LAND	TAX DESCRIPTION	TAXABLE VALUE		
CURRENT OWNERS ADDRESS	PARCEL SIZE/GRID COORD	TOTAL	SPECIAL DISTRICTS			ACCOUNT NO.
***** 16.026-1-6 *****						
16.026-1-6	18 Antoinette St 210 1 Family Res		Enhanced S 41834	0	0	0 60,140
Neverette Robert	Massena 1 405801	15,100	COUNTY TAXABLE VALUE		76,300	
Neverette Annette	FRNT 150.00 DPTH 150.00	76,300	TOWN TAXABLE VALUE		76,300	
18 Antoinette St	EAST-0352123 NRTH-1791116		SCHOOL TAXABLE VALUE		16,160	
Massena, NY 13662	DEED BOOK 1080 PG-55		FD022 Louisville Fire Prot		76,300 TO M	
	FULL MARKET VALUE	78,660	WD032 E Lsvle WD #3		.00 MT	
***** 16.026-1-7.1 *****						
16.026-1-7.1	10 Antoinette St 210 1 Family Res		Basic Star 41854	0	0	1- 8- 7.2 28,500
Prentice Ryan J	Massena 1 405801	15,000	COUNTY TAXABLE VALUE		104,400	
Prentice K Danielle	FRNT 223.00 DPTH 110.00	104,400	TOWN TAXABLE VALUE		104,400	
10 Antoinette St	EAST-0352199 NRTH-1791322		SCHOOL TAXABLE VALUE		75,900	
Massena, NY 13662	DEED BOOK 2008 PG-9372		FD022 Louisville Fire Prot		104,400 TO M	
	FULL MARKET VALUE	107,629	WD032 E Lsvle WD #3		.00 MT	
***** 16.026-1-8 *****						
16.026-1-8	15 Antoinette St 270 Mfg housing		Basic Star 41854	0	0	0 28,500
Price Richard	Massena 1 405801	18,100	COUNTY TAXABLE VALUE		98,800	
15 Antoinette St	FRNT 205.00 DPTH	98,800	TOWN TAXABLE VALUE		98,800	
Massena, NY 13662	ACRES 1.70		SCHOOL TAXABLE VALUE		70,300	
	EAST-0352345 NRTH-1790970		FD022 Louisville Fire Prot		98,800 TO M	
	DEED BOOK 1058 PG-1012		WD032 E Lsvle WD #3		.00 MT	
	FULL MARKET VALUE	101,856				
***** 16.026-1-9 *****						
16.026-1-9	635 Cr 40 270 Mfg housing		Basic Star 41854	0	0	1- 78-13 28,500
Sweeney Bernadette	Massena 1 405801	18,500	COUNTY TAXABLE VALUE		88,400	
LaShomb Maryjane	FRNT 341.00 DPTH	88,400	TOWN TAXABLE VALUE		88,400	
PO Box 105	ACRES 1.90		SCHOOL TAXABLE VALUE		59,900	
Massena, NY 13662	EAST-0352258 NRTH-1790727		FD022 Louisville Fire Prot		88,400 TO M	
	DEED BOOK 11062 PG-237		WD032 E Lsvle WD #3		.00 MT	
	FULL MARKET VALUE	91,134				
***** 16.026-1-10 *****						
16.026-1-10	Antoinette St 314 Rural vac<10		COUNTY TAXABLE VALUE		5,400	
Levy Elizabeth A	Massena 1 405801	5,400	TOWN TAXABLE VALUE		5,400	
19084 County Route 2, RR1	FRNT 210.00 DPTH	5,400	SCHOOL TAXABLE VALUE		5,400	
Cornwall, ON, Canada	ACRES 1.20 BANK1111111		FD022 Louisville Fire Prot		5,400 TO M	
	EAST-0352118 NRTH-1790511		WD032 E Lsvle WD #3		.00 MT	
	DEED BOOK 2011 PG-5250					
	FULL MARKET VALUE	5,567				

STATE OF NEW YORK
 COUNTY - St Lawrence
 TOWN - Louisville
 SWIS - 405289

2 0 1 3 T E N T A T I V E A S S E S S M E N T R O L L
 T A X A B L E SECTION OF THE ROLL - 1

PAGE 442
 VALUATION DATE-JUL 01, 2012
 TAXABLE STATUS DATE-MAR 01, 2013

TAX MAP NUMBER SEQUENCE
 UNIFORM PERCENT OF VALUE IS 097.00
 UNIFORM PERCENT OF VALUE IS 097.00

TAX MAP PARCEL NUMBER	PROPERTY LOCATION & CLASS	ASSESSMENT	EXEMPTION CODE-----	COUNTY-----	TOWN-----	SCHOOL
CURRENT OWNERS NAME	SCHOOL DISTRICT	LAND	TAX DESCRIPTION	TAXABLE VALUE		
CURRENT OWNERS ADDRESS	PARCEL SIZE/GRID COORD	TOTAL	SPECIAL DISTRICTS			ACCOUNT NO.

16.026-2-1	661 Cr 40 210 1 Family Res		Basic Star 41854	0	0	1- 8-12 28,500
George Christopher J	Massena 1 405801	14,700	COUNTY TAXABLE VALUE		121,100	
George Laura	FRNT 128.00 DPTH 164.00	121,100	TOWN TAXABLE VALUE		121,100	
661 County Route 40	EAST-0352589 NRTH-1791257		SCHOOL TAXABLE VALUE		92,600	
Massena, NY 13662	DEED BOOK 1113 PG-383		FD022 Louisville Fire Prot		121,100 TO M	
	FULL MARKET VALUE	124,845	WD032 E Lsvle WD #3		.00 MT	

16.026-2-2.1	665 Cr 40 484 1 use sm bld		COUNTY TAXABLE VALUE		121,100	1- 54-12
Page Jason T	Massena 1 405801	14,600	TOWN TAXABLE VALUE		121,100	
% Carol Page	FRNT 125.00 DPTH 173.00	121,100	SCHOOL TAXABLE VALUE		121,100	
587 County Route 42	EAST-0352639 NRTH-1791359		FD022 Louisville Fire Prot		121,100 TO M	
Massena, NY 13662-3216	DEED BOOK 2002 PG-4015		WD032 E Lsvle WD #3		.00 MT	
	FULL MARKET VALUE	124,845				

16.026-2-2.2	Antoinette St 311 Res vac land		COUNTY TAXABLE VALUE		5,600	
McDonald Peggy	Massena 1 405801	5,600	TOWN TAXABLE VALUE		5,600	
2 Barry St, Box 8	FRNT 72.00 DPTH 207.00	5,600	SCHOOL TAXABLE VALUE		5,600	
Long Sault, ON, Canada	BANK1111111		FD022 Louisville Fire Prot		5,600 TO M	
	K0C 1P0 EAST-0352534 NRTH-1791442		WD032 E Lsvle WD #3		.00 MT	
	DEED BOOK 2002 PG-19069					
	FULL MARKET VALUE	5,773				

16.026-2-3.11	669 Cr 40 210 1 Family Res		Basic Star 41854	0	0	1- 50-12 28,500
LaPradd Harold J Jr	Massena 1 405801	17,200	COUNTY TAXABLE VALUE		82,000	
LaPradd Nicole	FRNT 224.00 DPTH	82,000	TOWN TAXABLE VALUE		82,000	
669 County Route 40	ACRES 2.70		SCHOOL TAXABLE VALUE		53,500	
Massena, NY 13662	EAST-0352785 NRTH-1791620		FD022 Louisville Fire Prot		82,000 TO M	
	DEED BOOK 2007 PG-11637		WD032 E Lsvle WD #3		.00 MT	
	FULL MARKET VALUE	84,536				

16.026-2-4.1	Cr 40 311 Res vac land - WTRFRNT		COUNTY TAXABLE VALUE		3,400	1- 50-11
Badlam Francis J	Massena 1 405801	3,400	TOWN TAXABLE VALUE		3,400	
Badlam Patricia A	FRNT 560.00 DPTH 165.00	3,400	SCHOOL TAXABLE VALUE		3,400	
692 County Route 40	EAST-0353054 NRTH-1791451		FD022 Louisville Fire Prot		3,400 TO M	
Massena, NY 13662	DEED BOOK 1999 PG-11393		WD032 E Lsvle WD #3		.00 MT	
	FULL MARKET VALUE	3,505				

STATE OF NEW YORK
 COUNTY - St Lawrence
 TOWN - Louisville
 SWIS - 405289

2 0 1 3 T E N T A T I V E A S S E S S M E N T R O L L
 T A X A B L E SECTION OF THE ROLL - 1

PAGE 443
 VALUATION DATE-JUL 01, 2012
 TAXABLE STATUS DATE-MAR 01, 2013

TAX MAP NUMBER SEQUENCE
 UNIFORM PERCENT OF VALUE IS 097.00
 UNIFORM PERCENT OF VALUE IS 097.00

TAX MAP PARCEL NUMBER	PROPERTY LOCATION & CLASS	ASSESSMENT	EXEMPTION CODE-----	COUNTY-----	TOWN-----	SCHOOL
CURRENT OWNERS NAME	SCHOOL DISTRICT	LAND	TAX DESCRIPTION	TAXABLE VALUE		
CURRENT OWNERS ADDRESS	PARCEL SIZE/GRID COORD	TOTAL	SPECIAL DISTRICTS			ACCOUNT NO.
***** 16.026-2-5 *****						
	708 Cr 40					1- 20-10
16.026-2-5	210 1 Family Res		Enhanced S 41834	0	0	60,140
Cornell Wallace	Massena 1 405801	14,000	COUNTY TAXABLE VALUE		76,400	
Cornell Janice	FRNT 101.00 DPTH 222.00	76,400	TOWN TAXABLE VALUE		76,400	
708 County Route 40	EAST-0353693 NRTH-1791830		SCHOOL TAXABLE VALUE		16,260	
Massena, NY 13662	DEED BOOK 469 PG-391		FD022 Louisville Fire Prot		76,400 TO M	
	FULL MARKET VALUE	78,763	WD032 E Lsvle WD #3		.00 MT	
***** 16.026-2-6 *****						
	706 Cr 40					1- 20- 9
16.026-2-6	210 1 Family Res - WTRFNT		COUNTY TAXABLE VALUE		53,200	
Kenwall Realty Inc	Massena 1 405801	28,900	TOWN TAXABLE VALUE		53,200	
PO Box 639	FRNT 220.00 DPTH	53,200	SCHOOL TAXABLE VALUE		53,200	
Massena, NY 13662	ACRES 2.80		FD022 Louisville Fire Prot		53,200 TO M	
	EAST-0353671 NRTH-1791651		WD032 E Lsvle WD #3		.00 MT	
	DEED BOOK 947 PG-191					
	FULL MARKET VALUE	54,845				
***** 16.026-2-7 *****						
	698 Cr 40					1- 79-11
16.026-2-7	210 1 Family Res - WTRFNT		COUNTY TAXABLE VALUE		57,000	
Nova 1 Enterprises LLC	Massena 1 405801	32,300	TOWN TAXABLE VALUE		57,000	
692 County Route 40	FRNT 50.00 DPTH 500.00	57,000	SCHOOL TAXABLE VALUE		57,000	
Massena, NY 13662-4326	EAST-0353617 NRTH-1791500		FD022 Louisville Fire Prot		57,000 TO M	
	DEED BOOK 2010 PG-2478		WD032 E Lsvle WD #3		.00 MT	
	FULL MARKET VALUE	58,763				
***** 16.026-2-8 *****						
	692 Cr 40					1- 83-13
16.026-2-8	210 1 Family Res - WTRFNT		Basic Star 41854	0	0	28,500
Badlam Francis J	Massena 1 405801	26,300	COUNTY TAXABLE VALUE		92,400	
Badlam Patricia A	FRNT 198.00 DPTH	92,400	TOWN TAXABLE VALUE		92,400	
692 County Route 40	ACRES 0.98		SCHOOL TAXABLE VALUE		63,900	
Massena, NY 13662	EAST-0353406 NRTH-1791560		FD022 Louisville Fire Prot		92,400 TO M	
	DEED BOOK 981 PG-1091		WD032 E Lsvle WD #3		.00 MT	
	FULL MARKET VALUE	95,258				
***** 16.026-2-9 *****						
	660 Cr 40					1- 32-14
16.026-2-9	210 1 Family Res		Basic Star 41854	0	0	28,500
Bigelow Martin	Massena 1 405801	18,600	COUNTY TAXABLE VALUE		74,800	
660 County Route 40	FRNT 251.00 DPTH 160.00	74,800	TOWN TAXABLE VALUE		74,800	
Massena, NY 13662	EAST-0352713 NRTH-1791095		SCHOOL TAXABLE VALUE		46,300	
	DEED BOOK 1999 PG-11543		FD022 Louisville Fire Prot		74,800 TO M	
	FULL MARKET VALUE	77,113	WD032 E Lsvle WD #3		.00 MT	

STATE OF NEW YORK
 COUNTY - St Lawrence
 TOWN - Louisville
 SWIS - 405289

2 0 1 3 T E N T A T I V E A S S E S S M E N T R O L L
 T A X A B L E SECTION OF THE ROLL - 1

PAGE 444
 VALUATION DATE-JUL 01, 2012
 TAXABLE STATUS DATE-MAR 01, 2013

TAX MAP NUMBER SEQUENCE
 UNIFORM PERCENT OF VALUE IS 097.00
 UNIFORM PERCENT OF VALUE IS 097.00

TAX MAP PARCEL NUMBER	PROPERTY LOCATION & CLASS	ASSESSMENT	EXEMPTION CODE-----	COUNTY-----	TOWN-----	SCHOOL
CURRENT OWNERS NAME	SCHOOL DISTRICT	LAND	TAX DESCRIPTION	TAXABLE VALUE		
CURRENT OWNERS ADDRESS	PARCEL SIZE/GRID COORD	TOTAL	SPECIAL DISTRICTS			ACCOUNT NO.
***** 16.026-2-10 *****						
	Cr 40					
16.026-2-10	314 Rural vac<10 - WTRFNT		COUNTY TAXABLE VALUE	26,700		
Goodnow Robert A	Massena 1 405801	26,700	TOWN TAXABLE VALUE	26,700		
Goodnow Anita	FRNT 151.00 DPTH	26,700	SCHOOL TAXABLE VALUE	26,700		
2909 Yukon Dr	ACRES 1.40		FD022 Louisville Fire Prot	26,700 TO M		
Columbia, MO 65202	EAST-0352729 NRTH-1790819		WD032 E Lsvle WD #3	.00 MT		
	DEED BOOK 2004 PG-7826					
	FULL MARKET VALUE	27,526				
***** 16.026-2-11 *****						
	644 Cr 40					1- 63-15
16.026-2-11	411 Apartment - WTRFNT		COUNTY TAXABLE VALUE	74,800		
Sutter Joseph G	Massena 1 405801	15,900	TOWN TAXABLE VALUE	74,800		
Sutter Sally A	FRNT 155.00 DPTH 380.00	74,800	SCHOOL TAXABLE VALUE	74,800		
2 Fairlawn Ave	EAST-0352627 NRTH-1790673		FD022 Louisville Fire Prot	74,800 TO M		
Massena, NY 13662	DEED BOOK 1108 PG-531		WD032 E Lsvle WD #3	.00 MT		
	FULL MARKET VALUE	77,113				
***** 16.026-2-12.1 *****						
	636 Cr 40					1- 84-12
16.026-2-12.1	210 1 Family Res - WTRFNT		Basic Star 41854 0	0	0	28,500
Sheridan Richard Jr	Massena 1 405801	28,700	COUNTY TAXABLE VALUE	156,200		
Sheridan Candace J	FRNT 355.00 DPTH 324.00	156,200	TOWN TAXABLE VALUE	156,200		
636 County Route 40	ACRES 2.50		SCHOOL TAXABLE VALUE	127,700		
Massena, NY 13662	EAST-0352547 NRTH-1790499		FD022 Louisville Fire Prot	156,200 TO M		
	DEED BOOK 2004 PG-11785		WD032 E Lsvle WD #3	.00 MT		
	FULL MARKET VALUE	161,031				
***** 16.026-2-12.2 *****						
	626 Cr 40					1- 47- 6
16.026-2-12.2	210 1 Family Res - WTRFNT		Basic Star 41854 0	0	0	28,500
Lippassaar Arno	Massena 1 405801	24,500	COUNTY TAXABLE VALUE	102,900		
Lippassaar Victoria E	FRNT 137.00 DPTH 317.00	102,900	TOWN TAXABLE VALUE	102,900		
626 County Route 40	EAST-0352373 NRTH-1790352		SCHOOL TAXABLE VALUE	74,400		
Massena, NY 13662	DEED BOOK 1999 PG-18123		FD022 Louisville Fire Prot	102,900 TO M		
	FULL MARKET VALUE	106,082	WD032 E Lsvle WD #3	.00 MT		
***** 16.026-2-13 *****						
	622 Cr 40					1- 47- 6
16.026-2-13	210 1 Family Res - WTRFNT		Basic Star 41854 0	0	0	28,500
Gayeskie Andrew	Massena 1 405801	25,700	COUNTY TAXABLE VALUE	166,300		
622 County Route 40	FRNT 150.00 DPTH 252.00	166,300	TOWN TAXABLE VALUE	166,300		
Massena, NY 13662	EAST-0352378 NRTH-1790219		SCHOOL TAXABLE VALUE	137,800		
	DEED BOOK 2006 PG-1507		FD022 Louisville Fire Prot	166,300 TO M		
	FULL MARKET VALUE	171,443	WD032 E Lsvle WD #3	.00 MT		

STATE OF NEW YORK
 COUNTY - St Lawrence
 TOWN - Louisville
 SWIS - 405289

2 0 1 3 T E N T A T I V E A S S E S S M E N T R O L L
 T A X A B L E SECTION OF THE ROLL - 1

PAGE 445
 VALUATION DATE-JUL 01, 2012
 TAXABLE STATUS DATE-MAR 01, 2013

TAX MAP NUMBER SEQUENCE
 UNIFORM PERCENT OF VALUE IS 097.00
 UNIFORM PERCENT OF VALUE IS 097.00

TAX MAP PARCEL NUMBER	PROPERTY LOCATION & CLASS	ASSESSMENT	EXEMPTION CODE-----	COUNTY-----	TOWN-----	SCHOOL
CURRENT OWNERS NAME	SCHOOL DISTRICT	LAND	TAX DESCRIPTION	TAXABLE VALUE		
CURRENT OWNERS ADDRESS	PARCEL SIZE/GRID COORD	TOTAL	SPECIAL DISTRICTS	ACCOUNT NO.		
***** 16.026-2-14 *****						
	616 Cr 40			16.026-2-14		1- 73- 9
16.026-2-14	210 1 Family Res - WTRFNT		COUNTY TAXABLE VALUE	152,000		
White Jonathan	Massena 1 405801	27,200	TOWN TAXABLE VALUE	152,000		
616 County Route 40	FRNT 390.00 DPTH	152,000	SCHOOL TAXABLE VALUE	152,000		
Massena, NY 13662-4327	ACRES 1.30 BANK8888830		FD022 Louisville Fire Prot	152,000	TO M	
	EAST-0352237 NRTH-1790078		WD032 E Lsvle WD #3	.00	MT	
	DEED BOOK 2009 PG-18712					
	FULL MARKET VALUE	156,701				
***** 16.026-2-16 *****						
	Antoinette St			16.026-2-16		
16.026-2-16	311 Res vac land		COUNTY TAXABLE VALUE	7,200		
Echlin Gregory	Massena 1 405801	7,200	TOWN TAXABLE VALUE	7,200		
7 Attwood Cres	FRNT 239.00 DPTH 100.00	7,200	SCHOOL TAXABLE VALUE	7,200		
Ottawa, ON, Canada K2E 5B1	BANK1111111		FD022 Louisville Fire Prot	7,200	TO M	
	EAST-0352415 NRTH-1791257		WD032 E Lsvle WD #3	.00	MT	
	DEED BOOK 1060 PG-97					
	FULL MARKET VALUE	7,423				
***** 16.026-2-17 *****						
	Caravan Dr			16.026-2-17		
16.026-2-17	311 Res vac land		COUNTY TAXABLE VALUE	6,800		
St Amand Randall	Massena 1 405801	6,800	TOWN TAXABLE VALUE	6,800		
St Amand Patricia	FRNT 115.00 DPTH 150.00	6,800	SCHOOL TAXABLE VALUE	6,800		
39 Village Dr	EAST-0352524 NRTH-1791143		FD022 Louisville Fire Prot	6,800	TO M	
Milton, VT 05468	DEED BOOK 1062 PG-206		WD032 E Lsvle WD #3	.00	MT	
	FULL MARKET VALUE	7,010				
***** 16.026-2-18 *****						
	Cr 40			16.026-2-18		
16.026-2-18	314 Rural vac<10		COUNTY TAXABLE VALUE	6,300		
Levy Elizabeth A	Massena 1 405801	6,300	TOWN TAXABLE VALUE	6,300		
19084 County Route 2, RR1	FRNT 353.00 DPTH	6,300	SCHOOL TAXABLE VALUE	6,300		
Cornwall, ON, Canada	ACRES 4.00 BANK1111111		FD022 Louisville Fire Prot	6,300	TO M	
	EAST-0351950 NRTH-1790165		WD032 E Lsvle WD #3	.00	MT	
	DEED BOOK 2011 PG-5250					
	FULL MARKET VALUE	6,495				
***** 16.026-3-1 *****						
	10 Caravan Dr			16.026-3-1		
16.026-3-1	311 Res vac land		COUNTY TAXABLE VALUE	8,100		
Foster William C	Massena 1 405801	8,100	TOWN TAXABLE VALUE	8,100		
Foster Colleen	FRNT 145.00 DPTH 204.00	8,100	SCHOOL TAXABLE VALUE	8,100		
9 Caravan Dr	EAST-0351636 NRTH-1791278		FD022 Louisville Fire Prot	8,100	TO M	
Massena, NY 13662	DEED BOOK 1084 PG-236		WD032 E Lsvle WD #3	.00	MT	
	FULL MARKET VALUE	8,351				

STATE OF NEW YORK
COUNTY - St Lawrence
TOWN - Louisville
SWIS - 405289

2 0 1 3 T E N T A T I V E A S S E S S M E N T R O L L
T A X A B L E SECTION OF THE ROLL - 1

PAGE 446
VALUATION DATE-JUL 01, 2012
TAXABLE STATUS DATE-MAR 01, 2013

TAX MAP NUMBER SEQUENCE
UNIFORM PERCENT OF VALUE IS 097.00
UNIFORM PERCENT OF VALUE IS 097.00

TAX MAP PARCEL NUMBER	PROPERTY LOCATION & CLASS	ASSESSMENT	EXEMPTION CODE	COUNTY	TOWN	SCHOOL
CURRENT OWNERS NAME	SCHOOL DISTRICT	LAND	TAX DESCRIPTION	TAXABLE VALUE		
CURRENT OWNERS ADDRESS	PARCEL SIZE/GRID COORD	TOTAL	SPECIAL DISTRICTS	ACCOUNT NO.		
***** 16.026-3-2 *****						
9 Caravan Dr						
16.026-3-2	210 1 Family Res		Basic Star 41854	0	0	0 28,500
Foster William C	Massena 1 405801	16,300	COUNTY TAXABLE VALUE			89,100
Foster Colleen	FRNT 251.00 DPTH 150.00	89,100	TOWN TAXABLE VALUE			89,100
9 Caravan Dr	EAST-0351858 NRTH-1791257		SCHOOL TAXABLE VALUE			60,600
Massena, NY 13662	DEED BOOK 1084 PG-236		FD022 Louisville Fire Prot			89,100 TO M
	FULL MARKET VALUE	91,856	WD032 E Lsvle WD #3			.00 MT
***** 16.026-3-3 *****						
Caravan Dr						
16.026-3-3	312 Vac w/imprv		COUNTY TAXABLE VALUE			25,300
Foster William C	Massena 1 405801	8,200	TOWN TAXABLE VALUE			25,300
Foster Colleen	FRNT 150.00 DPTH 150.00	25,300	SCHOOL TAXABLE VALUE			25,300
9 Caravan Dr	EAST-0351977 NRTH-1791197		FD022 Louisville Fire Prot			25,300 TO M
Massena, NY 13662	DEED BOOK 1084 PG-236		WD032 E Lsvle WD #3			.00 MT
	FULL MARKET VALUE	26,082				
***** 16.026-3-4 *****						
Caravan Dr						
16.026-3-4	311 Res vac land		COUNTY TAXABLE VALUE			3,900
Foster William C	Massena 1 405801	3,900	TOWN TAXABLE VALUE			3,900
Foster Colleen	FRNT 92.00 DPTH 232.00	3,900	SCHOOL TAXABLE VALUE			3,900
9 Caravan Dr	EAST-0351853 NRTH-1791122		FD022 Louisville Fire Prot			3,900 TO M
Massena, NY 13662	DEED BOOK 1084 PG-236		WD032 E Lsvle WD #3			.00 MT
	FULL MARKET VALUE	4,021				
***** 16.026-3-5 *****						
Off Caravan Dr						
16.026-3-5	311 Res vac land		COUNTY TAXABLE VALUE			4,000
Foster William C	Massena 1 405801	4,000	TOWN TAXABLE VALUE			4,000
Foster Colleen	FRNT 99.00 DPTH 216.00	4,000	SCHOOL TAXABLE VALUE			4,000
9 Caravan Dr	EAST-0351798 NRTH-1791035		FD022 Louisville Fire Prot			4,000 TO M
Massena, NY 13662	DEED BOOK 1084 PG-236		WD032 E Lsvle WD #3			.00 MT
	FULL MARKET VALUE	4,124				
***** 16.026-3-6 *****						
Off Caravan Dr						
16.026-3-6	311 Res vac land		COUNTY TAXABLE VALUE			3,600
Foster William C	Massena 1 405801	3,600	TOWN TAXABLE VALUE			3,600
Foster Colleen	FRNT 82.00 DPTH 202.00	3,600	SCHOOL TAXABLE VALUE			3,600
9 Caravan Dr	EAST-0351777 NRTH-1790954		FD022 Louisville Fire Prot			3,600 TO M
Massena, NY 13662	DEED BOOK 1084 PG-236		WD032 E Lsvle WD #3			.00 MT
	FULL MARKET VALUE	3,711				
***** 16.026-3-7 *****						
Off Caravan Dr						
16.026-3-7	311 Res vac land		COUNTY TAXABLE VALUE			3,600
Foster William C	Massena 1 405801	3,600	TOWN TAXABLE VALUE			3,600
Foster Colleen	FRNT 84.00 DPTH 201.00	3,600	SCHOOL TAXABLE VALUE			3,600
9 Caravan Dr	EAST-0351712 NRTH-1790857		FD022 Louisville Fire Prot			3,600 TO M
Massena, NY 13662	DEED BOOK 1084 PG-236		WD032 E Lsvle WD #3			.00 MT
	FULL MARKET VALUE	3,711				

STATE OF NEW YORK
 COUNTY - St Lawrence
 TOWN - Louisville
 SWIS - 405289

2 0 1 3 T E N T A T I V E A S S E S S M E N T R O L L
 T A X A B L E SECTION OF THE ROLL - 1

PAGE 447
 VALUATION DATE-JUL 01, 2012
 TAXABLE STATUS DATE-MAR 01, 2013

TAX MAP NUMBER SEQUENCE
 UNIFORM PERCENT OF VALUE IS 097.00
 UNIFORM PERCENT OF VALUE IS 097.00

TAX MAP PARCEL NUMBER	PROPERTY LOCATION & CLASS	ASSESSMENT	EXEMPTION CODE-----	COUNTY-----	TOWN-----	SCHOOL
CURRENT OWNERS NAME	SCHOOL DISTRICT	LAND	TAX DESCRIPTION	TAXABLE VALUE		
CURRENT OWNERS ADDRESS	PARCEL SIZE/GRID COORD	TOTAL	SPECIAL DISTRICTS			ACCOUNT NO.
***** 16.026-3-8 *****						
	Off Caravan Dr					
16.026-3-8	311 Res vac land		COUNTY TAXABLE VALUE	3,600		
Foster William C	Massena 1 405801	3,600	TOWN TAXABLE VALUE	3,600		
Foster Colleen	FRNT 85.00 DPTH 190.00	3,600	SCHOOL TAXABLE VALUE	3,600		
9 Caravan Dr	EAST-0351647 NRTH-1790781		FD022 Louisville Fire Prot	3,600 TO M		
Massena, NY 13662	DEED BOOK 1084 PG-236		WD032 E Lsvle WD #3	.00 MT		
	FULL MARKET VALUE	3,711				
***** 16.026-4-1.1 *****						
	34 Antoinette St					
16.026-4-1.1	312 Vac w/imprv		Basic Star 41854	0	0	28,500
Rush Dale S	Massena 1 405801	17,000	COUNTY TAXABLE VALUE	105,000		
Rush Kathy R	FRNT 150.00 DPTH 272.00	105,000	TOWN TAXABLE VALUE	105,000		
34 Antoinette St	EAST-0351637 NRTH-1790354		SCHOOL TAXABLE VALUE	76,500		
Massena, NY 13662	DEED BOOK 2006 PG-17340		FD022 Louisville Fire Prot	105,000 TO M		
	FULL MARKET VALUE	108,247	WD032 E Lsvle WD #3	.00 MT		
***** 16.026-4-1.2 *****						
	32 Antoinette St					
16.026-4-1.2	270 Mfg housing		Basic Star 41854	0	0	28,500
Agans Timothy W	Massena 1 405801	17,000	COUNTY TAXABLE VALUE	83,000		
Peets Michelle R	FRNT 150.00 DPTH 263.00	83,000	TOWN TAXABLE VALUE	83,000		
32 Antoinette St	EAST-0351754 NRTH-1790459		SCHOOL TAXABLE VALUE	54,500		
Massena, NY 13662	DEED BOOK 2004 PG-7759		FD022 Louisville Fire Prot	83,000 TO M		
	FULL MARKET VALUE	85,567	WD032 E Lsvle WD #3	.00 MT		
***** 16.026-4-2 *****						
	36 Antoinette St					
16.026-4-2	210 1 Family Res		Basic Star 41854	0	0	28,500
Jessmer Elwood T	Massena 1 405801	17,000	COUNTY TAXABLE VALUE	83,400		
Jessmer Eleanor	FRNT 150.00 DPTH 272.00	83,400	TOWN TAXABLE VALUE	83,400		
36 Antoinette St	EAST-0351571 NRTH-1790230		SCHOOL TAXABLE VALUE	54,900		
Massena, NY 13662	DEED BOOK 1112 PG-935		FD022 Louisville Fire Prot	83,400 TO M		
	FULL MARKET VALUE	85,979	WD032 E Lsvle WD #3	.00 MT		

STATE OF NEW YORK
 COUNTY - St Lawrence
 TOWN - Louisville
 SWIS - 405289

2 0 1 3 T E N T A T I V E A S S E S S M E N T R O L L
 T A X A B L E S E C T I O N O F T H E R O L L - 1
 M A P S E C T I O N - 016
 S U B - S E C T I O N - 026
 U N I F O R M P E R C E N T O F V A L U E I S 097.00

PAGE 448
 VALUATION DATE-JUL 01, 2012
 TAXABLE STATUS DATE-MAR 01, 2013
 RPS150/V04/L015
 CURRENT DATE 4/22/2013

*** S P E C I A L D I S T R I C T S U M M A R Y ***

CODE	DISTRICT NAME	TOTAL PARCELS	EXTENSION TYPE	EXTENSION VALUE	AD VALOREM VALUE	EXEMPT AMOUNT	TAXABLE VALUE
FD022	Louisville Fir	40	TOTAL M		2480,300		2480,300
WD032	E Lsvle WD #3	40	MOVTAX				

*** S C H O O L D I S T R I C T S U M M A R Y ***

CODE	DISTRICT NAME	TOTAL PARCELS	ASSESSED LAND	ASSESSED TOTAL	EXEMPT AMOUNT	TOTAL TAXABLE	STAR AMOUNT	STAR TAXABLE
405801	Massena 1	40	584,200	2480,300		2480,300	636,420	1843,880
	S U B - T O T A L	40	584,200	2480,300		2480,300	636,420	1843,880
	T O T A L	40	584,200	2480,300		2480,300	636,420	1843,880

*** S Y S T E M C O D E S S U M M A R Y ***

NO SYSTEM EXEMPTIONS AT THIS LEVEL

*** E X E M P T I O N S U M M A R Y ***

CODE	DESCRIPTION	TOTAL PARCELS	COUNTY	TOWN	SCHOOL
41834	Enhanced S	3			180,420
41854	Basic Star	16			456,000
	T O T A L	19			636,420

STATE OF NEW YORK
COUNTY - St Lawrence
TOWN - Louisville
SWIS - 405289

2 0 1 3 T E N T A T I V E A S S E S S M E N T R O L L
T A X A B L E SECTION OF THE ROLL - 1
M A P S E C T I O N - 016
S U B - S E C T I O N - 026
UNIFORM PERCENT OF VALUE IS 097.00

PAGE 449
VALUATION DATE-JUL 01, 2012
TAXABLE STATUS DATE-MAR 01, 2013
RPS150/V04/L015
CURRENT DATE 4/22/2013

*** G R A N D T O T A L S ***

ROLL SEC	DESCRIPTION	TOTAL PARCELS	ASSESSED LAND	ASSESSED TOTAL	TAXABLE COUNTY	TAXABLE TOWN	TAXABLE SCHOOL	STAR TAXABLE
1	TAXABLE	40	584,200	2480,300	2480,300	2480,300	2480,300	1843,880

STATE OF NEW YORK
COUNTY - St Lawrence
TOWN - Louisville
SWIS - 405289

2 0 1 3 T E N T A T I V E A S S E S S M E N T R O L L
T A X A B L E SECTION OF THE ROLL - 1

PAGE 450
VALUATION DATE-JUL 01, 2012
TAXABLE STATUS DATE-MAR 01, 2013

TAX MAP NUMBER SEQUENCE
UNIFORM PERCENT OF VALUE IS 097.00
UNIFORM PERCENT OF VALUE IS 097.00

TAX MAP PARCEL NUMBER	PROPERTY LOCATION & CLASS	ASSESSMENT	EXEMPTION CODE-----	COUNTY-----	TOWN-----	SCHOOL
CURRENT OWNERS NAME	SCHOOL DISTRICT	LAND	TAX DESCRIPTION	TAXABLE VALUE		
CURRENT OWNERS ADDRESS	PARCEL SIZE/GRID COORD	TOTAL	SPECIAL DISTRICTS			ACCOUNT NO.
***** 16.034-2-1 *****						
	587 Cr 40					1- 53- 3.5
16.034-2-1	210 1 Family Res		Basic Star 41854	0	0	28,500
Jeffery Brian R	Massena 1 405801	17,200	COUNTY TAXABLE VALUE		138,400	
587 County Route 40	FRNT 143.00 DPTH	138,400	TOWN TAXABLE VALUE		138,400	
Massena, NY 13662	ACRES 1.30		SCHOOL TAXABLE VALUE		109,900	
	EAST-0351685 NRTH-1789592		FD022 Louisville Fire Prot		138,400 TO M	
	DEED BOOK 1066 PG-527		WD032 E Lsvle WD #3		.00 MT	
	FULL MARKET VALUE	142,680				
***** 16.034-2-2 *****						
	591 Cr 40					1- 53- 3.4
16.034-2-2	210 1 Family Res		Basic Star 41854	0	0	28,500
Ashley Don P	Massena 1 405801	16,800	COUNTY TAXABLE VALUE		117,400	
Ashley Judith A	FRNT 143.00 DPTH 290.00	117,400	TOWN TAXABLE VALUE		117,400	
591 County Route 40	EAST-0351788 NRTH-1789716		SCHOOL TAXABLE VALUE		88,900	
Massena, NY 13662	DEED BOOK 1054 PG-515		FD022 Louisville Fire Prot		117,400 TO M	
	FULL MARKET VALUE	121,031	WD032 E Lsvle WD #3		.00 MT	
***** 16.034-2-3 *****						
	597 Cr 40					1- 53- 1.12
16.034-2-3	210 1 Family Res		COUNTY TAXABLE VALUE		65,700	
Thomas Timothy	Massena 1 405801	15,600	TOWN TAXABLE VALUE		65,700	
101 E Sioux Rd Unit 1648	FRNT 300.00 DPTH 117.00	65,700	SCHOOL TAXABLE VALUE		65,700	
Pharr, TX 78577-1750	EAST-0351917 NRTH-1789857		FD022 Louisville Fire Prot		65,700 TO M	
	DEED BOOK 2003 PG-11409		WD032 E Lsvle WD #3		.00 MT	
	FULL MARKET VALUE	67,732				
***** 16.034-2-4 *****						
	594 Cr 40					1- 7-12
16.034-2-4	210 1 Family Res - WTRFNT		Enhanced S 41834	0	0	60,140
Prashaw Larry J	Massena 1 405801	27,600	COUNTY TAXABLE VALUE		71,900	
Prashaw Elizabeth	FRNT 226.00 DPTH	71,900	TOWN TAXABLE VALUE		71,900	
594 County Route 40	ACRES 1.50		SCHOOL TAXABLE VALUE		11,760	
Massena, NY 13662	EAST-0352102 NRTH-1789608		FD022 Louisville Fire Prot		71,900 TO M	
	DEED BOOK 1001 PG-262		WD032 E Lsvle WD #3		.00 MT	
	FULL MARKET VALUE	74,124				
***** 16.034-2-5 *****						
	588 Cr 40					1- 24- 9.2
16.034-2-5	210 1 Family Res - WTRFNT		Vet - Wart 41121	0	11,400	0
MacKinnon Greg A	Massena 1 405801	26,600	Basic Star 41854	0	0	28,500
MacKinnon Judy A	FRNT 150.00 DPTH	128,300	COUNTY TAXABLE VALUE		116,900	
588 County Route 40	ACRES 1.04		TOWN TAXABLE VALUE		116,900	
Massena, NY 13662	EAST-0352069 NRTH-1789430		SCHOOL TAXABLE VALUE		99,800	
	DEED BOOK 1104 PG-514		FD022 Louisville Fire Prot		128,300 TO M	
	FULL MARKET VALUE	132,268	WD032 E Lsvle WD #3		.00 MT	

STATE OF NEW YORK
 COUNTY - St Lawrence
 TOWN - Louisville
 SWIS - 405289

2 0 1 3 T E N T A T I V E A S S E S S M E N T R O L L
 T A X A B L E SECTION OF THE ROLL - 1

PAGE 451
 VALUATION DATE-JUL 01, 2012
 TAXABLE STATUS DATE-MAR 01, 2013

TAX MAP NUMBER SEQUENCE
 UNIFORM PERCENT OF VALUE IS 097.00
 UNIFORM PERCENT OF VALUE IS 097.00

TAX MAP PARCEL NUMBER	PROPERTY LOCATION & CLASS	ASSESSMENT	EXEMPTION CODE-----	COUNTY-----	TOWN-----	SCHOOL
CURRENT OWNERS NAME	SCHOOL DISTRICT	LAND	TAX DESCRIPTION	TAXABLE VALUE		
CURRENT OWNERS ADDRESS	PARCEL SIZE/GRID COORD	TOTAL	SPECIAL DISTRICTS	ACCOUNT NO.		

16.034-2-6	584 Cr 40 210 1 Family Res - WTRFNT Massena 1 405801	20,400	Basic Star 41854	0	0	1- 24- 9.1 28,500
Siddon Rebecca M	FRNT 100.00 DPTH 353.00	59,900	COUNTY TAXABLE VALUE		59,900	
584 County Route 40	BANK88888869		TOWN TAXABLE VALUE		59,900	
Massena, NY 13662	EAST-0352026 NRTH-1789332		SCHOOL TAXABLE VALUE		31,400	
	DEED BOOK 2007 PG-19694		FD022 Louisville Fire Prot		59,900 TO M	
	FULL MARKET VALUE	61,753	WD032 E Lsvle WD #3		.00 MT	

16.034-2-7	578 Cr 40 210 1 Family Res - WTRFNT Massena 1 405801	19,600	Enhanced S 41834	0	0	1- 64-13 60,140
Besio Elizabeth A	FRNT 100.00 DPTH 348.00	115,000	COUNTY TAXABLE VALUE		115,000	
578 County Route 40	EAST-0352010 NRTH-1789251		TOWN TAXABLE VALUE		115,000	
Massena, NY 13662	DEED BOOK 2004 PG-22360		SCHOOL TAXABLE VALUE		54,860	
	FULL MARKET VALUE	118,557	FD022 Louisville Fire Prot		115,000 TO M	
			WD032 E Lsvle WD #3		.00 MT	

16.034-2-8	576 Cr 40 210 1 Family Res - WTRFNT Massena 1 405801	20,400	Enhanced S 41834	0	0	1- 32-15 60,140
Gardiner Rosemary A	FRNT 100.00 DPTH 357.00	122,000	COUNTY TAXABLE VALUE		122,000	
576 County Route 40	EAST-0351972 NRTH-1789170		TOWN TAXABLE VALUE		122,000	
Massena, NY 13662	DEED BOOK 2003 PG-17954		SCHOOL TAXABLE VALUE		61,860	
	FULL MARKET VALUE	125,773	FD022 Louisville Fire Prot		122,000 TO M	
			WD032 E Lsvle WD #3		.00 MT	

16.034-2-9	572 Cr 40 210 1 Family Res - WTRFNT Massena 1 405801	20,600	Basic Star 41854	0	0	1- 61-12 28,500
Grenon Gerard A	FRNT 100.00 DPTH 382.00	91,200	COUNTY TAXABLE VALUE		91,200	
572 County Route 40	EAST-0351934 NRTH-1789073		TOWN TAXABLE VALUE		91,200	
Massena, NY 13662	DEED BOOK 2005 PG-19887		SCHOOL TAXABLE VALUE		62,700	
	FULL MARKET VALUE	94,021	FD022 Louisville Fire Prot		91,200 TO M	
			WD032 E Lsvle WD #3		.00 MT	

16.034-2-10	564 Cr 40 210 1 Family Res - WTRFNT Massena 1 405801	28,900	Basic Star 41854	0	0	1- 53- 3.3 28,500
Debien Leo R	FRNT 300.00 DPTH	126,000	COUNTY TAXABLE VALUE		126,000	
Debien Patricia L	ACRES 2.80		TOWN TAXABLE VALUE		126,000	
564 County Route 40	EAST-0351885 NRTH-1788884		SCHOOL TAXABLE VALUE		97,500	
Massena, NY 13662	DEED BOOK 1059 PG-856		FD022 Louisville Fire Prot		126,000 TO M	
	FULL MARKET VALUE	129,897	WD032 E Lsvle WD #3		.00 MT	

STATE OF NEW YORK
 COUNTY - St Lawrence
 TOWN - Louisville
 SWIS - 405289

2 0 1 3 T E N T A T I V E A S S E S S M E N T R O L L
 T A X A B L E SECTION OF THE ROLL - 1

PAGE 452
 VALUATION DATE-JUL 01, 2012
 TAXABLE STATUS DATE-MAR 01, 2013

TAX MAP NUMBER SEQUENCE
 UNIFORM PERCENT OF VALUE IS 097.00
 UNIFORM PERCENT OF VALUE IS 097.00

TAX MAP PARCEL NUMBER	PROPERTY LOCATION & CLASS	ASSESSMENT	EXEMPTION CODE-----	COUNTY-----	TOWN-----	SCHOOL
CURRENT OWNERS NAME	SCHOOL DISTRICT	LAND	TAX DESCRIPTION	TAXABLE VALUE		
CURRENT OWNERS ADDRESS	PARCEL SIZE/GRID COORD	TOTAL	SPECIAL DISTRICTS			ACCOUNT NO.
***** 16.034-2-11 *****						
	556 Cr 40					1- 53- 3.21
16.034-2-11	210 1 Family Res - WTRFNT		CW_15_VET/ 41161	0	11,400	11,400 0
Sienkiewicz Randy E	Massena 1 405801	27,400	Basic Star 41854	0	0	0 28,500
Siddon Rebecca M	FRNT 150.00 DPTH	124,400	COUNTY TAXABLE VALUE		113,000	
556 County Route 40	ACRES 1.40 BANK8888869		TOWN TAXABLE VALUE		113,000	
Massena, NY 13662-3303	EAST-0351820 NRTH-1788662		SCHOOL TAXABLE VALUE		95,900	
	DEED BOOK 2011 PG-19174		FD022 Louisville Fire Prot		124,400 TO M	
	FULL MARKET VALUE	128,247	WD032 E Lsvle WD #3		.00 MT	
***** 16.034-2-12 *****						
	Cr 40					
16.034-2-12	314 Rural vac<10 - WTRFNT		COUNTY TAXABLE VALUE		44,500	
Eldredge Robert	Massena 1 405801	44,500	TOWN TAXABLE VALUE		44,500	
Eldredge Bonny	FRNT 392.00 DPTH	44,500	SCHOOL TAXABLE VALUE		44,500	
2349 State Route 8	ACRES 3.70		FD022 Louisville Fire Prot		44,500 TO M	
Lake Pleasant, NY 12108-4410	EAST-0351690 NRTH-1788408		WD032 E Lsvle WD #3		.00 MT	
	DEED BOOK 2011 PG-14373					
	FULL MARKET VALUE	45,876				

STATE OF NEW YORK
 COUNTY - St Lawrence
 TOWN - Louisville
 SWIS - 405289

2 0 1 3 T E N T A T I V E A S S E S S M E N T R O L L
 T A X A B L E S E C T I O N O F T H E R O L L - 1
 M A P S E C T I O N - 016
 S U B - S E C T I O N - 034
 U N I F O R M P E R C E N T O F V A L U E I S 097.00

PAGE 453
 VALUATION DATE-JUL 01, 2012
 TAXABLE STATUS DATE-MAR 01, 2013
 RPS150/V04/L015
 CURRENT DATE 4/22/2013

*** S P E C I A L D I S T R I C T S U M M A R Y ***

CODE	DISTRICT NAME	TOTAL PARCELS	EXTENSION TYPE	EXTENSION VALUE	AD VALOREM VALUE	EXEMPT AMOUNT	TAXABLE VALUE
FD022	Louisville Fir	12	TOTAL M		1204,700		1204,700
WD032	E Lsvle WD #3	12	MOVTAX				

*** S C H O O L D I S T R I C T S U M M A R Y ***

CODE	DISTRICT NAME	TOTAL PARCELS	ASSESSED LAND	ASSESSED TOTAL	EXEMPT AMOUNT	TOTAL TAXABLE	STAR AMOUNT	STAR TAXABLE
405801	Massena 1	12	285,600	1204,700		1204,700	379,920	824,780
	S U B - T O T A L	12	285,600	1204,700		1204,700	379,920	824,780
	T O T A L	12	285,600	1204,700		1204,700	379,920	824,780

*** S Y S T E M C O D E S S U M M A R Y ***

NO SYSTEM EXEMPTIONS AT THIS LEVEL

*** E X E M P T I O N S U M M A R Y ***

CODE	DESCRIPTION	TOTAL PARCELS	COUNTY	TOWN	SCHOOL
41121	Vet - Wart	1	11,400	11,400	
41161	CW_15_VET/	1	11,400	11,400	
41834	Enhanced S	3			180,420
41854	Basic Star	7			199,500
	T O T A L	12	22,800	22,800	379,920

STATE OF NEW YORK
COUNTY - St Lawrence
TOWN - Louisville
SWIS - 405289

2 0 1 3 T E N T A T I V E A S S E S S M E N T R O L L
T A X A B L E SECTION OF THE ROLL - 1
M A P S E C T I O N - 016
S U B - S E C T I O N - 034
UNIFORM PERCENT OF VALUE IS 097.00

PAGE 454
VALUATION DATE-JUL 01, 2012
TAXABLE STATUS DATE-MAR 01, 2013
RPS150/V04/L015
CURRENT DATE 4/22/2013

*** G R A N D T O T A L S ***

ROLL SEC	DESCRIPTION	TOTAL PARCELS	ASSESSED LAND	ASSESSED TOTAL	TAXABLE COUNTY	TAXABLE TOWN	TAXABLE SCHOOL	STAR TAXABLE
1	TAXABLE	12	285,600	1204,700	1181,900	1181,900	1204,700	824,780

STATE OF NEW YORK
 COUNTY - St Lawrence
 TOWN - Louisville
 SWIS - 405289

2 0 1 3 T E N T A T I V E A S S E S S M E N T R O L L
 T A X A B L E SECTION OF THE ROLL - 1

PAGE 455
 VALUATION DATE-JUL 01, 2012
 TAXABLE STATUS DATE-MAR 01, 2013

TAX MAP NUMBER SEQUENCE
 UNIFORM PERCENT OF VALUE IS 097.00
 UNIFORM PERCENT OF VALUE IS 097.00

TAX MAP PARCEL NUMBER	PROPERTY LOCATION & CLASS	ASSESSMENT	EXEMPTION CODE-----	COUNTY-----	TOWN-----	SCHOOL
CURRENT OWNERS NAME	SCHOOL DISTRICT	LAND	TAX DESCRIPTION	TAXABLE VALUE		
CURRENT OWNERS ADDRESS	PARCEL SIZE/GRID COORD	TOTAL	SPECIAL DISTRICTS	ACCOUNT NO.		

16.047-1-1	Off Sh 56 314 Rural vac<10		COUNTY TAXABLE VALUE	16.047-1-1		
Fregoe Patrick H	Massena 1 405801	500	TOWN TAXABLE VALUE			
1613 County Route 36	FRNT 156.00 DPTH 128.00	500	SCHOOL TAXABLE VALUE			
Norfolk, NY 13667	EAST-0344023 NRTH-1785311		AG002 Ag Dist #2			.00 MT
	DEED BOOK 1056 PG-555		FD022 Louisville Fire Prot			500 TO M
	FULL MARKET VALUE	515	WD028 Water District #2			.00 FE

16.047-1-2	Woodland Dr 314 Rural vac<10		COUNTY TAXABLE VALUE	16.047-1-2		
Curran Pauline	Massena 1 405801	1,500	TOWN TAXABLE VALUE			
1 Green Dr	FRNT 60.00 DPTH 298.00	1,500	SCHOOL TAXABLE VALUE			
Massena, NY 13662	EAST-0343897 NRTH-1785156		FD022 Louisville Fire Prot			1,500 TO M
	FULL MARKET VALUE	1,546	WD028 Water District #2			.00 FE

16.047-1-3	17 Meadow St 210 1 Family Res		Basic Star 41854	16.047-1-3	1- 57-14	28,500
Warriner Karen L	Massena 1 405801	9,600	COUNTY TAXABLE VALUE			
17 Meadow St	ACRES 2.70	60,700	TOWN TAXABLE VALUE			
Massena, NY 13662	EAST-0344071 NRTH-1785027		SCHOOL TAXABLE VALUE			32,200
	DEED BOOK 2005 PG-1242		AG002 Ag Dist #2			.00 MT
	FULL MARKET VALUE	62,577	FD022 Louisville Fire Prot			60,700 TO M
			LT019 Louisville Light 2			60,700 TO M
			WD028 Water District #2			.00 FE

16.047-1-4	19 Meadow St 210 1 Family Res		COUNTY TAXABLE VALUE	16.047-1-4	1- 43-13	
Wright Gerald J	Massena 1 405801	7,000	TOWN TAXABLE VALUE			
Wright Edith T	FRNT 75.00 DPTH 150.00	29,700	SCHOOL TAXABLE VALUE			
9807 State Highway 56	EAST-0343827 NRTH-1784750		AG002 Ag Dist #2			.00 MT
Massena, NY 13662	DEED BOOK 1113 PG-1044		FD022 Louisville Fire Prot			29,700 TO M
	FULL MARKET VALUE	30,619	LT019 Louisville Light 2			29,700 TO M
			WD028 Water District #2			.00 FE

16.047-1-5	23 Meadow St 210 1 Family Res		Basic Star 41854	16.047-1-5	1- 63- 1	28,500
Stone Brenda	Massena 1 405801	10,100	COUNTY TAXABLE VALUE			
23 Meadow St	FRNT 150.00 DPTH 150.00	67,700	TOWN TAXABLE VALUE			
Massena, NY 13662-3429	BANK8888830		SCHOOL TAXABLE VALUE			39,200
	EAST-0343760 NRTH-1784632		AG002 Ag Dist #2			.00 MT
	DEED BOOK 2009 PG-16339		FD022 Louisville Fire Prot			67,700 TO M
	FULL MARKET VALUE	69,794	LT019 Louisville Light 2			67,700 TO M
			WD028 Water District #2			.00 FE

STATE OF NEW YORK
 COUNTY - St Lawrence
 TOWN - Louisville
 SWIS - 405289

2 0 1 3 T E N T A T I V E A S S E S S M E N T R O L L
 T A X A B L E SECTION OF THE ROLL - 1

PAGE 456
 VALUATION DATE-JUL 01, 2012
 TAXABLE STATUS DATE-MAR 01, 2013

TAX MAP NUMBER SEQUENCE
 UNIFORM PERCENT OF VALUE IS 097.00
 UNIFORM PERCENT OF VALUE IS 097.00

TAX MAP PARCEL NUMBER	PROPERTY LOCATION & CLASS	ASSESSMENT	EXEMPTION CODE-----	COUNTY-----	TOWN-----	SCHOOL
CURRENT OWNERS NAME	SCHOOL DISTRICT	LAND	TAX DESCRIPTION	TAXABLE VALUE		
CURRENT OWNERS ADDRESS	PARCEL SIZE/GRID COORD	TOTAL	SPECIAL DISTRICTS			ACCOUNT NO.

16.047-1-6	7 Country Dr 270 Mfg housing		Basic Star 41854	0	0	1- 70- 5
Pelletier Nicole L	Massena 1 405801	10,100	COUNTY TAXABLE VALUE	22,000	0	22,000
7 Country Dr	FRNT 150.00 DPTH 150.00	22,000	TOWN TAXABLE VALUE	22,000		
Massena, NY 13662	EAST-0343574 NRTH-1784707		SCHOOL TAXABLE VALUE	0		
	DEED BOOK 2006 PG-18939		AG002 Ag Dist #2	.00 MT		
	FULL MARKET VALUE	22,680	FD022 Louisville Fire Prot	22,000 TO M		
			LT019 Louisville Light 2	22,000 TO M		
			WD028 Water District #2	.00 FE		

16.047-1-7	22 Meadow St 270 Mfg housing		Aged - Cou 41802	0	7,480	1-67-10
Beaudoin Mary D	Massena 1 405801	7,000	Aged - Tow 41803	0	0	18,700
22 Meadow St	FRNT 75.00 DPTH 150.00	37,400	Enhanced S 41834	0	0	37,400
Massena, NY 13662	EAST-0343633 NRTH-1784834		COUNTY TAXABLE VALUE	29,920		
	DEED BOOK 1014 PG-152		TOWN TAXABLE VALUE	18,700		
	FULL MARKET VALUE	38,557	SCHOOL TAXABLE VALUE	0		
			AG002 Ag Dist #2	.00 MT		
			FD022 Louisville Fire Prot	37,400 TO M		
			LT019 Louisville Light 2	37,400 TO M		
			WD028 Water District #2	.00 FE		

16.047-1-8	18 Meadow St 210 1 Family Res		Basic Star 41854	0	0	1- 60- 9
Wilson Scott A	Massena 1 405801	10,600	COUNTY TAXABLE VALUE	210,600	0	28,500
Wilson Doreen L	ACRES 1.60	210,600	TOWN TAXABLE VALUE	210,600		
18 Meadow St	EAST-0343507 NRTH-1784944		SCHOOL TAXABLE VALUE	182,100		
Massena, NY 13662	DEED BOOK 1095 PG-383		AG002 Ag Dist #2	.00 MT		
	FULL MARKET VALUE	217,113	FD022 Louisville Fire Prot	210,600 TO M		
			LT019 Louisville Light 2	210,600 TO M		
			WD028 Water District #2	.00 FE		

16.047-1-9	108 Woodland Dr 210 1 Family Res		Enhanced S 41834	0	0	1- 22-11
Laba Frederick J	Massena 1 405801	7,000	COUNTY TAXABLE VALUE	44,600	0	44,600
Laba Susan	FRNT 75.00 DPTH 150.00	44,600	TOWN TAXABLE VALUE	44,600		
108 Woodland Dr	EAST-0343692 NRTH-1784985		SCHOOL TAXABLE VALUE	0		
Massena, NY 13662	DEED BOOK 1007 PG-00978		AG002 Ag Dist #2	.00 MT		
	FULL MARKET VALUE	45,979	FD022 Louisville Fire Prot	44,600 TO M		
			LT019 Louisville Light 2	44,600 TO M		
			WD028 Water District #2	.00 FE		

STATE OF NEW YORK
 COUNTY - St Lawrence
 TOWN - Louisville
 SWIS - 405289

2 0 1 3 T E N T A T I V E A S S E S S M E N T R O L L
 T A X A B L E SECTION OF THE ROLL - 1

PAGE 457
 VALUATION DATE-JUL 01, 2012
 TAXABLE STATUS DATE-MAR 01, 2013

TAX MAP NUMBER SEQUENCE
 UNIFORM PERCENT OF VALUE IS 097.00
 UNIFORM PERCENT OF VALUE IS 097.00

TAX MAP PARCEL NUMBER	PROPERTY LOCATION & CLASS	ASSESSMENT	EXEMPTION CODE-----	COUNTY-----	TOWN-----	SCHOOL
CURRENT OWNERS NAME	SCHOOL DISTRICT	LAND	TAX DESCRIPTION	TAXABLE VALUE		
CURRENT OWNERS ADDRESS	PARCEL SIZE/GRID COORD	TOTAL	SPECIAL DISTRICTS			ACCOUNT NO.

16.047-1-10	107 Woodland Dr		Basic Star 41854	0	0	1- 12-12
Foster Carol	270 Mfg housing					28,300
107 Woodland Dr	Massena 1 405801	7,000	COUNTY TAXABLE VALUE		28,300	
Massena, NY 13662	FRNT 150.00 DPTH 75.00	28,300	TOWN TAXABLE VALUE		28,300	
	EAST-0343743 NRTH-1785095		SCHOOL TAXABLE VALUE		0	
	DEED BOOK 941 PG-865		AG002 Ag Dist #2		.00 MT	
	FULL MARKET VALUE	29,175	FD022 Louisville Fire Prot		28,300 TO M	
			LT019 Louisville Light 2		28,300 TO M	
			WD028 Water District #2		.00 FE	

16.047-1-11	101 Woodland Dr		Basic Star 41854	0	0	1- 12-13
Chapman Philip J	210 1 Family Res					28,500
PO Box 27	Massena 1 405801	7,000	COUNTY TAXABLE VALUE		44,500	
Massena, NY 13662	FRNT 75.00 DPTH 150.00	44,500	TOWN TAXABLE VALUE		44,500	
	EAST-0343616 NRTH-1785153		SCHOOL TAXABLE VALUE		16,000	
	DEED BOOK 1058 PG-668		AG002 Ag Dist #2		.00 MT	
	FULL MARKET VALUE	45,876	FD022 Louisville Fire Prot		44,500 TO M	
			WD028 Water District #2		.00 FE	

16.047-1-12	9816 Sh 56					1- 34-12
Chapman Philip	311 Res vac land		COUNTY TAXABLE VALUE		11,000	
PO Box 27	Massena 1 405801	11,000	TOWN TAXABLE VALUE		11,000	
Massena, NY 13662	FRNT 223.00 DPTH 300.00	11,000	SCHOOL TAXABLE VALUE		11,000	
	EAST-0343726 NRTH-1785254		AG002 Ag Dist #2		.00 MT	
	DEED BOOK 2000 PG-11411		FD022 Louisville Fire Prot		11,000 TO M	
	FULL MARKET VALUE	11,340	WD028 Water District #2		.00 FE	

16.047-1-13	9820 Sh 56					1- 24- 5
LaFramboise Mark	312 Vac w/imprv		COUNTY TAXABLE VALUE		16,800	
LaFramboise Michael R	Massena 1 405801	2,600	TOWN TAXABLE VALUE		16,800	
1397 Rosemount Ave	FRNT 126.00 DPTH 300.00	16,800	SCHOOL TAXABLE VALUE		16,800	
Cornwall, ON, Canada	BANK11111111		AG002 Ag Dist #2		.00 MT	
	EAST-0343810 NRTH-1785414		FD022 Louisville Fire Prot		16,800 TO M	
	DEED BOOK 2011 PG-11453		WD028 Water District #2		.00 FE	
	FULL MARKET VALUE	17,320				

16.047-1-14	9827 Sh 56		Basic Star 41854	0	0	1- 27- 2
Gauthier Lori	210 1 Family Res					28,500
9827 State Highway 56	Massena 1 405801	9,300	COUNTY TAXABLE VALUE		30,000	
Massena, NY 13662-3412	FRNT 142.00 DPTH 103.00	30,000	TOWN TAXABLE VALUE		30,000	
	BANK8888830		SCHOOL TAXABLE VALUE		1,500	
	EAST-0343632 NRTH-1785600		AG002 Ag Dist #2		.00 MT	
	DEED BOOK 2010 PG-6020		FD022 Louisville Fire Prot		30,000 TO M	
	FULL MARKET VALUE	30,928	WD028 Water District #2		.00 FE	

STATE OF NEW YORK
 COUNTY - St Lawrence
 TOWN - Louisville
 SWIS - 405289

2 0 1 3 T E N T A T I V E A S S E S S M E N T R O L L
 T A X A B L E SECTION OF THE ROLL - 1

PAGE 458
 VALUATION DATE-JUL 01, 2012
 TAXABLE STATUS DATE-MAR 01, 2013

TAX MAP NUMBER SEQUENCE
 UNIFORM PERCENT OF VALUE IS 097.00
 UNIFORM PERCENT OF VALUE IS 097.00

TAX MAP PARCEL NUMBER	PROPERTY LOCATION & CLASS	ASSESSMENT	EXEMPTION CODE-----	COUNTY-----	TOWN-----	SCHOOL
CURRENT OWNERS NAME	SCHOOL DISTRICT	LAND	TAX DESCRIPTION	TAXABLE VALUE		
CURRENT OWNERS ADDRESS	PARCEL SIZE/GRID COORD	TOTAL	SPECIAL DISTRICTS			ACCOUNT NO.

16.047-1-15	9819 Sh 56			16.047-1-15		1- 22- 3
Curran Christine A	270 Mfg housing		COUNTY TAXABLE VALUE	19,500		
40 Nightengale Ave	Massena 1 405801	7,400	TOWN TAXABLE VALUE	19,500		
Massena, NY 13662	FRNT 100.00 DPTH 100.00	19,500	SCHOOL TAXABLE VALUE	19,500		
	EAST-0343572 NRTH-1785486		AG002 Ag Dist #2	.00 MT		
	DEED BOOK 2006 PG-20363		FD022 Louisville Fire Prot	19,500 TO M		
	FULL MARKET VALUE	20,103	WD028 Water District #2	.00 FE		

16.047-1-16	9815 Sh 56			16.047-1-16		1- 22- 4
Curran Vincent	210 1 Family Res		Vet - Wart 41121	0	8,400	8,400 0
Curran Nancy	Massena 1 405801	14,300	RPTL466_f 41690	0	2,850	2,850 2,850
9815 State Highway 56	FRNT 210.00 DPTH	56,000	Enhanced S 41834	0	0	0 53,150
Massena, NY 13662	ACRES 2.30		COUNTY TAXABLE VALUE	44,750		
	EAST-0343420 NRTH-1785486		TOWN TAXABLE VALUE	44,750		
	DEED BOOK 832 PG-460		SCHOOL TAXABLE VALUE	0		
	FULL MARKET VALUE	57,732	AG002 Ag Dist #2	.00 MT		
			FD022 Louisville Fire Prot	56,000 TO M		
			WD028 Water District #2	.00 FE		

16.047-1-17	9807 Sh 56			16.047-1-17		1- 81-10
Wright Gerald J	210 1 Family Res		Enhanced S 41834	0	0	0 60,140
Wright Edith	Massena 1 405801	11,200	COUNTY TAXABLE VALUE	65,500		
9807 State Highway 56	FRNT 174.00 DPTH 354.00	65,500	TOWN TAXABLE VALUE	65,500		
Massena, NY 13662	ACRES 1.70		SCHOOL TAXABLE VALUE	5,360		
	EAST-0343313 NRTH-1785250		AG002 Ag Dist #2	.00 MT		
	DEED BOOK 726 PG-423		FD022 Louisville Fire Prot	65,500 TO M		
	FULL MARKET VALUE	67,526	WD028 Water District #2	.00 FE		

16.047-2-1	30 Hill St			16.047-2-1		1- 31-14
A H Harris & Sons Inc	449 Other Storag		COUNTY TAXABLE VALUE	215,000		
433 S Main St Ste 202	Massena 1 405801	27,600	TOWN TAXABLE VALUE	215,000		
West Hartford, CT 06110	ACRES 1.80	215,000	SCHOOL TAXABLE VALUE	215,000		
	EAST-0342640 NRTH-1785373		AG002 Ag Dist #2	.00 MT		
	DEED BOOK 2000 PG-18264		FD022 Louisville Fire Prot	215,000 TO M		
	FULL MARKET VALUE	221,649	WD028 Water District #2	.00 FE		

16.047-2-2	Hill St			16.047-2-2		1- 15-11
Neault Sharon Ann	330 Vacant comm		COUNTY TAXABLE VALUE	9,600		
Brouse Howard Benson	Massena 1 405801	9,600	TOWN TAXABLE VALUE	9,600		
228 Upper Ridge Rd	FRNT 225.00 DPTH 150.00	9,600	SCHOOL TAXABLE VALUE	9,600		
Brasher Falls, NY 13613-3278	EAST-0342563 NRTH-1785086		AG002 Ag Dist #2	.00 MT		
	DEED BOOK 1999 PG-10923		FD022 Louisville Fire Prot	9,600 TO M		
	FULL MARKET VALUE	9,897	WD028 Water District #2	.00 FE		

STATE OF NEW YORK
 COUNTY - St Lawrence
 TOWN - Louisville
 SWIS - 405289

2 0 1 3 T E N T A T I V E A S S E S S M E N T R O L L
 T A X A B L E SECTION OF THE ROLL - 1

PAGE 459
 VALUATION DATE-JUL 01, 2012
 TAXABLE STATUS DATE-MAR 01, 2013

TAX MAP NUMBER SEQUENCE
 UNIFORM PERCENT OF VALUE IS 097.00
 UNIFORM PERCENT OF VALUE IS 097.00

TAX MAP PARCEL NUMBER	PROPERTY LOCATION & CLASS	ASSESSMENT	EXEMPTION CODE-----	COUNTY-----	TOWN-----	SCHOOL
CURRENT OWNERS NAME	SCHOOL DISTRICT	LAND	TAX DESCRIPTION	TAXABLE VALUE		
CURRENT OWNERS ADDRESS	PARCEL SIZE/GRID COORD	TOTAL	SPECIAL DISTRICTS			ACCOUNT NO.

16.047-2-3	27 Hill St			16.047-2-3		1- 15-10
Neault Sharon Ann	312 Vac w/imprv		COUNTY TAXABLE VALUE	9,800		
Brouse Howard Benson	Massena 1 405801	9,400	TOWN TAXABLE VALUE	9,800		
228 Upper Ridge Rd	FRNT 75.00 DPTH 150.00	9,800	SCHOOL TAXABLE VALUE	9,800		
Brasher Falls, NY 13613-3278	EAST-0342757 NRTH-1785019		AG002 Ag Dist #2	.00 MT		
	DEED BOOK 1999 PG-10923		FD022 Louisville Fire Prot	9,800 TO M		
	FULL MARKET VALUE	10,103	WD028 Water District #2	.00 FE		

16.047-2-4	9783 Sh 56			16.047-2-4		1- 54-11
JS Cinemas, Inc.	513 Drive-in		COUNTY TAXABLE VALUE	90,200		
PO Box 509	Massena 1 405801	30,800	TOWN TAXABLE VALUE	90,200		
Potsdam, NY 13676	Drive in theater	90,200	SCHOOL TAXABLE VALUE	90,200		
	FRNT 200.00 DPTH		AG002 Ag Dist #2	.00 MT		
	ACRES 9.30		FD022 Louisville Fire Prot	90,200 TO M		
	EAST-0342664 NRTH-1784657		WD028 Water District #2	.00 FE		
	DEED BOOK 2006 PG-11788					
	FULL MARKET VALUE	92,990				

16.047-2-5	9789 Sh 56			16.047-2-5		1- 56-10
Reynolds Lawrence	210 1 Family Res		RPTL466_f 41690	0	2,850	2,850 2,850
Reynolds Sharon	Massena 1 405801	9,500	Basic Star 41854	0	0	0 28,500
9789 State Highway 56	FRNT 100.00 DPTH 300.00	57,700	COUNTY TAXABLE VALUE	54,850		
Massena, NY 13662	EAST-0343094 NRTH-1784733		TOWN TAXABLE VALUE	54,850		
	DEED BOOK 977 PG-581		SCHOOL TAXABLE VALUE	26,350		
	FULL MARKET VALUE	59,485	AG002 Ag Dist #2	.00 MT		
			FD022 Louisville Fire Prot	57,700 TO M		
			WD028 Water District #2	.00 FE		

16.047-2-6	9775 Sh 56			16.047-2-6		1- 82-14
Northrop Donald P	411 Apartment		COUNTY TAXABLE VALUE	69,000		
1729 County Route 36	Massena 1 405801	14,700	TOWN TAXABLE VALUE	69,000		
Norfolk, NY 13667	FRNT 130.00 DPTH 256.00	69,000	SCHOOL TAXABLE VALUE	69,000		
	EAST-0342961 NRTH-1784417		AG002 Ag Dist #2	.00 MT		
	DEED BOOK 2005 PG-15529		FD022 Louisville Fire Prot	69,000 TO M		
	FULL MARKET VALUE	71,134	WD028 Water District #2	.00 FE		

16.047-2-7	1729 Cr 36,9771 Sh 56			16.047-2-7		1- 43- 5
Northrup Donald P	455 Dealer-prod.		COUNTY TAXABLE VALUE	149,200		
1729 County Route 36	Massena 1 405801	12,600	TOWN TAXABLE VALUE	149,200		
Norfolk, NY 13667	FRNT 99.00 DPTH 233.00	149,200	SCHOOL TAXABLE VALUE	149,200		
	EAST-0342934 NRTH-1784296		AG002 Ag Dist #2	.00 MT		
	DEED BOOK 1035 PG-233		FD022 Louisville Fire Prot	149,200 TO M		
	FULL MARKET VALUE	153,814	WD028 Water District #2	.00 FE		

STATE OF NEW YORK
 COUNTY - St Lawrence
 TOWN - Louisville
 SWIS - 405289

2 0 1 3 T E N T A T I V E A S S E S S M E N T R O L L
 T A X A B L E SECTION OF THE ROLL - 1

PAGE 460
 VALUATION DATE-JUL 01, 2012
 TAXABLE STATUS DATE-MAR 01, 2013

TAX MAP NUMBER SEQUENCE
 UNIFORM PERCENT OF VALUE IS 097.00
 UNIFORM PERCENT OF VALUE IS 097.00

TAX MAP PARCEL NUMBER	PROPERTY LOCATION & CLASS	ASSESSMENT	EXEMPTION CODE-----	COUNTY-----	TOWN-----	SCHOOL
CURRENT OWNERS NAME	SCHOOL DISTRICT	LAND	TAX DESCRIPTION	TAXABLE VALUE		
CURRENT OWNERS ADDRESS	PARCEL SIZE/GRID COORD	TOTAL	SPECIAL DISTRICTS			ACCOUNT NO.

16.047-2-8	9759 Sh 56 210 1 Family Res		COUNTY TAXABLE VALUE	50,500		1- 31- 1
Fregoe Earl	Massena 1 405801	12,900	TOWN TAXABLE VALUE	50,500		
Fregoe Mary J	FRNT 300.00 DPTH 182.00	50,500	SCHOOL TAXABLE VALUE	50,500		
9739 State Highway 56	EAST-0342883 NRTH-1784118		FD022 Louisville Fire Prot	50,500 TO M		
Massena, NY 13662	DEED BOOK 966 PG-915		WD028 Water District #2	.00 FE		
	FULL MARKET VALUE	52,062				

16.047-2-9	9760 Sh 56 210 1 Family Res		Vet - Wart 41121	0	10,530	10,530 0
Sweatland James W	Massena 1 405801	13,300	Basic Star 41854	0	0	0 28,500
Sweatland Natalie Ann	FRNT 152.00 DPTH	70,200	COUNTY TAXABLE VALUE	59,670		
9760 State Highway 56	ACRES 1.30		TOWN TAXABLE VALUE	59,670		
Massena, NY 13662	EAST-0343192 NRTH-1783945		SCHOOL TAXABLE VALUE	41,700		
	DEED BOOK 2002 PG-17430		AG002 Ag Dist #2	.00 MT		
	FULL MARKET VALUE	72,371	FD022 Louisville Fire Prot	70,200 TO M		
			WD028 Water District #2	.00 FE		

16.047-2-10	9772,9772B Sh 56 449 Other Storag		COUNTY TAXABLE VALUE	160,000		1- 68-14
H & W Company LLC	Massena 1 405801	18,100	TOWN TAXABLE VALUE	160,000		
7397 Taft Park Dr	FRNT 466.00 DPTH	160,000	SCHOOL TAXABLE VALUE	160,000		
East Syracuse, NY 13057-9639	ACRES 3.50		AG002 Ag Dist #2	.00 MT		
	EAST-0343348 NRTH-1784184		FD022 Louisville Fire Prot	160,000 TO M		
	DEED BOOK 2007 PG-19849		WD028 Water District #2	.00 FE		
	FULL MARKET VALUE	164,948				

16.047-2-11	9784 Sh 56 210 1 Family Res		Vet - Comb 41131	0	19,000	19,000 0
Phelix Arthur W	Massena 1 405801	12,600	Enhanced S 41834	0	0	0 60,140
9784 State Highway 56	FRNT 170.00 DPTH 350.00	93,600	COUNTY TAXABLE VALUE	74,600		
Massena, NY 13662	EAST-0343380 NRTH-1784455		TOWN TAXABLE VALUE	74,600		
	DEED BOOK 2002 PG-12793		SCHOOL TAXABLE VALUE	33,460		
	FULL MARKET VALUE	96,495	AG002 Ag Dist #2	.00 MT		
			FD022 Louisville Fire Prot	93,600 TO M		
			LT019 Louisville Light 2	93,600 TO M		
			WD028 Water District #2	.00 FE		

16.047-2-12	Country Dr 311 Res vac land		COUNTY TAXABLE VALUE	1,600		1- 76- 1
Gabri Violet H	Massena 1 405801	1,600	TOWN TAXABLE VALUE	1,600		
Mousseau Frances	FRNT 75.00 DPTH 150.00	1,600	SCHOOL TAXABLE VALUE	1,600		
254 E Hatfield St	EAST-0343364 NRTH-1784657		AG002 Ag Dist #2	.00 MT		
Massena, NY 13662	DEED BOOK 940 PG-1032		FD022 Louisville Fire Prot	1,600 TO M		
	FULL MARKET VALUE	1,649	LT019 Louisville Light 2	1,600 TO M		
			WD028 Water District #2	.00 FE		

STATE OF NEW YORK
 COUNTY - St Lawrence
 TOWN - Louisville
 SWIS - 405289

2 0 1 3 T E N T A T I V E A S S E S S M E N T R O L L
 T A X A B L E SECTION OF THE ROLL - 1

PAGE 461
 VALUATION DATE-JUL 01, 2012
 TAXABLE STATUS DATE-MAR 01, 2013

TAX MAP NUMBER SEQUENCE
 UNIFORM PERCENT OF VALUE IS 097.00
 UNIFORM PERCENT OF VALUE IS 097.00

TAX MAP PARCEL NUMBER	PROPERTY LOCATION & CLASS	ASSESSMENT	EXEMPTION CODE-----	COUNTY-----	TOWN-----	SCHOOL
CURRENT OWNERS NAME	SCHOOL DISTRICT	LAND	TAX DESCRIPTION	TAXABLE VALUE		
CURRENT OWNERS ADDRESS	PARCEL SIZE/GRID COORD	TOTAL	SPECIAL DISTRICTS			ACCOUNT NO.

16.047-2-13	8 Country Dr 270 Mfg housing		Basic Star 41854	0	0	1- 53- 6 20,000
Robillard Anne	Massena 1 405801	7,000	COUNTY TAXABLE VALUE		20,000	
PO Box 602	FRNT 75.00 DPTH 150.00	20,000	TOWN TAXABLE VALUE		20,000	
Massena, NY 13662	EAST-0343498 NRTH-1784590		SCHOOL TAXABLE VALUE		0	
	DEED BOOK 2005 PG-5043		AG002 Ag Dist #2		.00 MT	
	FULL MARKET VALUE	20,619	FD022 Louisville Fire Prot		20,000 TO M	
			LT019 Louisville Light 2		20,000 TO M	
			WD028 Water District #2		.00 FE	

16.047-2-14	31 Meadow St 270 Mfg housing		COUNTY TAXABLE VALUE		21,400	1-41-13
American Asphalt, Inc	Massena 1 405801	7,000	TOWN TAXABLE VALUE		21,400	
9297 State Highway 56	FRNT 75.00 DPTH 150.00	21,400	SCHOOL TAXABLE VALUE		21,400	
Massena, NY 13662-3437	EAST-0343701 NRTH-1784489		AG002 Ag Dist #2		.00 MT	
	DEED BOOK 2011 PG-4693		FD022 Louisville Fire Prot		21,400 TO M	
	FULL MARKET VALUE	22,062	LT019 Louisville Light 2		21,400 TO M	
			WD028 Water District #2		.00 FE	

16.047-2-15	35 Meadow St 210 1 Family Res		Basic Star 41854	0	0	1- 80-13 28,500
Wilson Harry Francis	Massena 1 405801	10,100	COUNTY TAXABLE VALUE		45,700	
Wilson Pauline	FRNT 150.00 DPTH 150.00	45,700	TOWN TAXABLE VALUE		45,700	
35 Meadow St	EAST-0343659 NRTH-1784388		SCHOOL TAXABLE VALUE		17,200	
Massena, NY 13662	DEED BOOK 1068 PG-1065		AG002 Ag Dist #2		.00 MT	
	FULL MARKET VALUE	47,113	FD022 Louisville Fire Prot		45,700 TO M	
			LT019 Louisville Light 2		45,700 TO M	
			WD028 Water District #2		.00 FE	

STATE OF NEW YORK
 COUNTY - St Lawrence
 TOWN - Louisville
 SWIS - 405289

2 0 1 3 T E N T A T I V E A S S E S S M E N T R O L L
 T A X A B L E S E C T I O N O F T H E R O L L - 1
 M A P S E C T I O N - 016
 S U B - S E C T I O N - 047
 U N I F O R M P E R C E N T O F V A L U E I S 097.00

PAGE 462
 VALUATION DATE-JUL 01, 2012
 TAXABLE STATUS DATE-MAR 01, 2013
 RPS150/V04/L015
 CURRENT DATE 4/22/2013

*** S P E C I A L D I S T R I C T S U M M A R Y ***

CODE	DISTRICT NAME	TOTAL PARCELS	EXTENSION TYPE	EXTENSION VALUE	AD VALOREM VALUE	EXEMPT AMOUNT	TAXABLE VALUE
AG002	Ag Dist #2	30	MOVTAX				
FD022	Louisville Fir	32	TOTAL M		1809,800		1809,800
LT019	Louisville Lig	13	TOTAL M		683,300		683,300
WD028	Water District	32	FEE				

*** S C H O O L D I S T R I C T S U M M A R Y ***

CODE	DISTRICT NAME	TOTAL PARCELS	ASSESSED LAND	ASSESSED TOTAL	EXEMPT AMOUNT	TOTAL TAXABLE	STAR AMOUNT	STAR TAXABLE
405801	Massena 1	32	330,000	1809,800	5,700	1804,100	553,730	1250,370
	S U B - T O T A L	32	330,000	1809,800	5,700	1804,100	553,730	1250,370
	T O T A L	32	330,000	1809,800	5,700	1804,100	553,730	1250,370

*** S Y S T E M C O D E S S U M M A R Y ***

NO SYSTEM EXEMPTIONS AT THIS LEVEL

*** E X E M P T I O N S U M M A R Y ***

CODE	DESCRIPTION	TOTAL PARCELS	COUNTY	TOWN	SCHOOL
41121	Vet - Wart	2	18,930	18,930	
41131	Vet - Comb	1	19,000	19,000	
41690	RPTL466_f	2	5,700	5,700	5,700
41802	Aged - Cou	1	7,480		
41803	Aged - Tow	1		18,700	
41834	Enhanced S	5			255,430
41854	Basic Star	11			298,300
	T O T A L	23	51,110	62,330	559,430

STATE OF NEW YORK
COUNTY - St Lawrence
TOWN - Louisville
SWIS - 405289

2 0 1 3 T E N T A T I V E A S S E S S M E N T R O L L
T A X A B L E SECTION OF THE ROLL - 1
M A P S E C T I O N - 016
S U B - S E C T I O N - 047
UNIFORM PERCENT OF VALUE IS 097.00

PAGE 463
VALUATION DATE-JUL 01, 2012
TAXABLE STATUS DATE-MAR 01, 2013
RPS150/V04/L015
CURRENT DATE 4/22/2013

*** G R A N D T O T A L S ***

ROLL SEC	DESCRIPTION	TOTAL PARCELS	ASSESSED LAND	ASSESSED TOTAL	TAXABLE COUNTY	TAXABLE TOWN	TAXABLE SCHOOL	STAR TAXABLE
1	TAXABLE	32	330,000	1809,800	1758,690	1747,470	1804,100	1250,370

STATE OF NEW YORK
 COUNTY - St Lawrence
 TOWN - Louisville
 SWIS - 405289

2 0 1 3 T E N T A T I V E A S S E S S M E N T R O L L
 T A X A B L E SECTION OF THE ROLL - 1

PAGE 464
 VALUATION DATE-JUL 01, 2012
 TAXABLE STATUS DATE-MAR 01, 2013

TAX MAP NUMBER SEQUENCE
 UNIFORM PERCENT OF VALUE IS 097.00
 UNIFORM PERCENT OF VALUE IS 097.00

TAX MAP PARCEL NUMBER	PROPERTY LOCATION & CLASS	ASSESSMENT	EXEMPTION CODE-----	COUNTY-----	TOWN-----	SCHOOL
CURRENT OWNERS NAME	SCHOOL DISTRICT	LAND	TAX DESCRIPTION	TAXABLE VALUE		
CURRENT OWNERS ADDRESS	PARCEL SIZE/GRID COORD	TOTAL	SPECIAL DISTRICTS			ACCOUNT NO.

22.002-2-1	168 Coles Creek Rd 240 Rural res		Basic Star 41854	0	0	1- 81-11
Wright Michael	Madrid-Waddingt 405601	21,500	COUNTY TAXABLE VALUE	40,600	0	28,500
PO Box 691	ACRES 46.60	40,600	TOWN TAXABLE VALUE	40,600		
Waddington, NY 13694	EAST-0304146 NRTH-1771773		SCHOOL TAXABLE VALUE	12,100		
	DEED BOOK 2004 PG-12555		FD022 Louisville Fire Prot	40,600 TO M		
	FULL MARKET VALUE	41,856				

22.002-2-2	120 Coles Creek Rd 210 1 Family Res		Basic Star 41854	0	0	1- 45-14
Wright Roy	Madrid-Waddingt 405601	9,100	COUNTY TAXABLE VALUE	73,400	0	28,500
Wright Margaret	FRNT 266.00 DPTH	73,400	TOWN TAXABLE VALUE	73,400		
120 Coles Creek Rd	ACRES 3.10		SCHOOL TAXABLE VALUE	44,900		
Waddington, NY 13694-3164	EAST-0304536 NRTH-1770562		FD022 Louisville Fire Prot	73,400 TO M		
	DEED BOOK 919 PG-831					
	FULL MARKET VALUE	75,670				

22.002-2-3	32 Coles Creek Rd 210 1 Family Res		Basic Star 41854	0	0	1- 43- 3
Wilson Floyd S	Madrid-Waddingt 405601	17,600	COUNTY TAXABLE VALUE	42,100	0	28,500
PO Box 70	ACRES 26.80	42,100	TOWN TAXABLE VALUE	42,100		
Chase Mills, NY 13621	EAST-0305250 NRTH-1769589		SCHOOL TAXABLE VALUE	13,600		
	DEED BOOK 2002 PG-13772		AG002 Ag Dist #2	.00 MT		
	FULL MARKET VALUE	43,402	FD022 Louisville Fire Prot	42,100 TO M		

22.002-2-17.11	5305 Cr 14 240 Rural res		Basic Star 41854	0	0	1- 62- 9
Runions Ernest	Madrid-Waddingt 405601	27,200	COUNTY TAXABLE VALUE	75,700	0	28,500
Runions Barbara	ACRES 74.70 BANK8888830	75,700	TOWN TAXABLE VALUE	75,700		
PO Box 20	EAST-0305813 NRTH-1770130		SCHOOL TAXABLE VALUE	47,200		
Chase Mills, NY 13621	DEED BOOK 881 PG-207		AG002 Ag Dist #2	.00 MT		
	FULL MARKET VALUE	78,041	FD022 Louisville Fire Prot	75,700 TO M		

22.002-2-19	5339 Cr 14 240 Rural res		Basic Star 41854	0	0	1- 48-13
Bender Ian D	Madrid-Waddingt 405601	15,800	COUNTY TAXABLE VALUE	54,900	0	28,500
Bender Melissa G	FRNT 110.00 DPTH	54,900	TOWN TAXABLE VALUE	54,900		
5339 County Route 14	ACRES 19.70		SCHOOL TAXABLE VALUE	26,400		
Chase Mills, NY 13621	EAST-0306095 NRTH-1770757		AG002 Ag Dist #2	.00 MT		
	DEED BOOK 2004 PG-938		FD022 Louisville Fire Prot	54,900 TO M		
	FULL MARKET VALUE	56,598				

STATE OF NEW YORK
 COUNTY - St Lawrence
 TOWN - Louisville
 SWIS - 405289

2 0 1 3 T E N T A T I V E A S S E S S M E N T R O L L
 T A X A B L E SECTION OF THE ROLL - 1

PAGE 465
 VALUATION DATE-JUL 01, 2012
 TAXABLE STATUS DATE-MAR 01, 2013

TAX MAP NUMBER SEQUENCE
 UNIFORM PERCENT OF VALUE IS 097.00
 UNIFORM PERCENT OF VALUE IS 097.00

TAX MAP PARCEL NUMBER	PROPERTY LOCATION & CLASS	ASSESSMENT	EXEMPTION CODE-----	COUNTY-----	TOWN-----	SCHOOL
CURRENT OWNERS NAME	SCHOOL DISTRICT	LAND	TAX DESCRIPTION	TAXABLE VALUE		
CURRENT OWNERS ADDRESS	PARCEL SIZE/GRID COORD	TOTAL	SPECIAL DISTRICTS			ACCOUNT NO.
***** 22.002-2-20.2 *****						
	5433 Cr 14					
22.002-2-20.2	270 Mfg housing		Vet - Comb 41131	0	7,525	7,525 0
Olmstead Danny	Madrid-Waddingt 405601	10,700	Basic Star 41854	0	0	0 28,500
Olmstead Patricia	FRNT 150.00 DPTH	30,100	COUNTY TAXABLE VALUE		22,575	
5433 County Route 14	ACRES 8.40		TOWN TAXABLE VALUE		22,575	
Chase Mills, NY 13621	EAST-0307697 NRTH-1772422		SCHOOL TAXABLE VALUE		1,600	
	DEED BOOK 1043 PG-00620		AG002 Ag Dist #2		.00 MT	
	FULL MARKET VALUE	31,031	FD022 Louisville Fire Prot		30,100 TO M	
***** 22.002-2-20.11 *****						
	5439 Cr 14					1- 55- 2
22.002-2-20.11	240 Rural res		Aged - Cou 41802	0	11,880	0 0
Olmstead Pearl (LU)	Madrid-Waddingt 405601	14,800	Aged - Tow 41803	0	0	19,800 0
Attn: Michael Olmstead	FRNT 230.00 DPTH	39,600	Enhanced S 41834	0	0	0 39,600
5439 County Route 14	ACRES 14.30		COUNTY TAXABLE VALUE		27,720	
Chase Mills, NY 13621	EAST-0307784 NRTH-1772638		TOWN TAXABLE VALUE		19,800	
	DEED BOOK 1044 PG-92		SCHOOL TAXABLE VALUE		0	
	FULL MARKET VALUE	40,825	AG002 Ag Dist #2		.00 MT	
			FD022 Louisville Fire Prot		39,600 TO M	
***** 22.002-2-20.12 *****						
	5449,5451 Cr 14					
22.002-2-20.12	210 1 Family Res		Basic Star 41854	0	0	0 28,500
Burleigh Patricia	Madrid-Waddingt 405601	14,700	COUNTY TAXABLE VALUE		97,800	
5449 County Route 14	FRNT 340.00 DPTH	97,800	TOWN TAXABLE VALUE		97,800	
Chase Mills, NY 13621-3101	ACRES 17.00		SCHOOL TAXABLE VALUE		69,300	
	EAST-0307935 NRTH-1772876		AG002 Ag Dist #2		.00 MT	
	DEED BOOK 2008 PG-7695		FD022 Louisville Fire Prot		97,800 TO M	
	FULL MARKET VALUE	100,825				
***** 22.002-2-21.2 *****						
	Cr 14					
22.002-2-21.2	314 Rural vac<10		COUNTY TAXABLE VALUE		3,700	
LaVine Ted W	Madrid-Waddingt 405601	3,700	TOWN TAXABLE VALUE		3,700	
LaVine Jennifer J	FRNT 187.00 DPTH	3,700	SCHOOL TAXABLE VALUE		3,700	
11 Hopson Rd	ACRES 6.80		FD022 Louisville Fire Prot		3,700 TO M	
Brasher Falls, NY 13613	EAST-0308801 NRTH-1772292					
	DEED BOOK 2006 PG-16550					
	FULL MARKET VALUE	3,814				
***** 22.002-2-21.11 *****						
	Cr 14					1- 44-14
22.002-2-21.11	322 Rural vac>10		COUNTY TAXABLE VALUE		12,000	
LaVine Theodore W	Madrid-Waddingt 405601	12,000	TOWN TAXABLE VALUE		12,000	
LaVine Ted W	FRNT 510.00 DPTH	12,000	SCHOOL TAXABLE VALUE		12,000	
5497 County Route 14	ACRES 90.40		AG002 Ag Dist #2		.00 MT	
Chase Mills, NY 13621	EAST-0308477 NRTH-1773632		FD022 Louisville Fire Prot		12,000 TO M	
	DEED BOOK 2002 PG-15845					
	FULL MARKET VALUE	12,371				

STATE OF NEW YORK
 COUNTY - St Lawrence
 TOWN - Louisville
 SWIS - 405289

2 0 1 3 T E N T A T I V E A S S E S S M E N T R O L L
 T A X A B L E SECTION OF THE ROLL - 1

PAGE 466
 VALUATION DATE-JUL 01, 2012
 TAXABLE STATUS DATE-MAR 01, 2013

TAX MAP NUMBER SEQUENCE
 UNIFORM PERCENT OF VALUE IS 097.00
 UNIFORM PERCENT OF VALUE IS 097.00

TAX MAP PARCEL NUMBER	PROPERTY LOCATION & CLASS	ASSESSMENT	EXEMPTION CODE-----	COUNTY-----	TOWN-----	SCHOOL
CURRENT OWNERS NAME	SCHOOL DISTRICT	LAND	TAX DESCRIPTION	TAXABLE VALUE		
CURRENT OWNERS ADDRESS	PARCEL SIZE/GRID COORD	TOTAL	SPECIAL DISTRICTS			ACCOUNT NO.

22.002-2-21.12	5537 Cr 14			22.002-2-21.12		*****
Bender Roseanne Lee	210 1 Family Res		Basic Star 41854	0	0	28,500
5537 County Route 14	Madrid-Waddingt 405601	9,100	COUNTY TAXABLE VALUE		62,200	
Chase Mills, NY 13621	FRNT 289.00 DPTH 825.00	62,200	TOWN TAXABLE VALUE		62,200	
	ACRES 6.80		SCHOOL TAXABLE VALUE		33,700	
	EAST-0309382 NRTH-1773305		AG002 Ag Dist #2		.00 MT	
	DEED BOOK 1999 PG-25556		FD022 Louisville Fire Prot		62,200 TO M	
	FULL MARKET VALUE	64,124				

22.002-2-22	5491 Cr 14			22.002-2-22		*****
Derouchie Gerry J	270 Mfg housing		COUNTY TAXABLE VALUE		55,500	1- 44-15. 2
Derouchie Lisa Jean	Madrid-Waddingt 405601	6,000	TOWN TAXABLE VALUE		55,500	
188 County Route 37	FRNT 150.00 DPTH 210.00	55,500	SCHOOL TAXABLE VALUE		55,500	
Massena, NY 13662	EAST-0309256 NRTH-1772508		FD022 Louisville Fire Prot		55,500 TO M	
	DEED BOOK 2008 PG-18945					
	FULL MARKET VALUE	57,216				

22.002-2-23	5497 Cr 14			22.002-2-23		*****
LaVine Theodore	210 1 Family Res		Enhanced S 41834	0	0	60,140
LaVine Bernice	Madrid-Waddingt 405601	6,600	COUNTY TAXABLE VALUE		64,200	
5497 County Route 14	FRNT 200.00 DPTH 210.00	64,200	TOWN TAXABLE VALUE		64,200	
Chase Mills, NY 13621	EAST-0309364 NRTH-1772660		SCHOOL TAXABLE VALUE		4,060	
	DEED BOOK 895 PG-32		FD022 Louisville Fire Prot		64,200 TO M	
	FULL MARKET VALUE	66,186				

22.002-2-24	5505 Cr 14			22.002-2-24		*****
Whalen Sarah E	210 1 Family Res		Basic Star 41854	0	0	28,500
74 Tiernan Rd	Madrid-Waddingt 405601	5,600	COUNTY TAXABLE VALUE		31,900	
Waddington, NY 13694	FRNT 125.00 DPTH 210.00	31,900	TOWN TAXABLE VALUE		31,900	
	BANK8888870		SCHOOL TAXABLE VALUE		3,400	
	EAST-0309451 NRTH-1772768		FD022 Louisville Fire Prot		31,900 TO M	
	DEED BOOK 1104 PG-557					
	FULL MARKET VALUE	32,887				

22.002-2-25	5513 Cr 14			22.002-2-25		*****
Williams George C (Estate)	210 1 Family Res		COUNTY TAXABLE VALUE		42,500	1- 63-12
Kevin Felt, Administrator	Madrid-Waddingt 405601	5,700	TOWN TAXABLE VALUE		42,500	
48 Court St	FRNT 199.00 DPTH 151.00	42,500	SCHOOL TAXABLE VALUE		42,500	
Canton, NY 13617	EAST-0309970 NRTH-1773416		FD022 Louisville Fire Prot		42,500 TO M	
	DEED BOOK 2013 PG-426					
	FULL MARKET VALUE	43,814				

STATE OF NEW YORK
 COUNTY - St Lawrence
 TOWN - Louisville
 SWIS - 405289

2 0 1 3 T E N T A T I V E A S S E S S M E N T R O L L
 T A X A B L E SECTION OF THE ROLL - 1

PAGE 467
 VALUATION DATE-JUL 01, 2012
 TAXABLE STATUS DATE-MAR 01, 2013

TAX MAP NUMBER SEQUENCE
 UNIFORM PERCENT OF VALUE IS 097.00
 UNIFORM PERCENT OF VALUE IS 097.00

TAX MAP PARCEL NUMBER	PROPERTY LOCATION & CLASS	ASSESSMENT	EXEMPTION CODE-----	COUNTY-----	TOWN-----	SCHOOL
CURRENT OWNERS NAME	SCHOOL DISTRICT	LAND	TAX DESCRIPTION	TAXABLE VALUE		
CURRENT OWNERS ADDRESS	PARCEL SIZE/GRID COORD	TOTAL	SPECIAL DISTRICTS			ACCOUNT NO.

22.002-2-26	5553 Cr 14			22.002-2-26		*****
Williams Estate Steven	240 Rural res		COUNTY TAXABLE VALUE	107,900		1- 83-10
PO Box 31	Madrid-Waddingt 405601	57,800	TOWN TAXABLE VALUE	107,900		
Chase Mills, NY 13621-0031	ACRES 200.10	107,900	SCHOOL TAXABLE VALUE	107,900		
	EAST-0309819 NRTH-1775232		AG002 Ag Dist #2	.00 MT		
	DEED BOOK 2008 PG-16837		FD022 Louisville Fire Prot	107,900 TO M		
	FULL MARKET VALUE	111,237				

22.002-2-29.3	5476 Cr 14			22.002-2-29.3		*****
Seguin Lloyd M	270 Mfg housing		STARB MH 41864 0	0	0	27,600
5472 County Route 14	Madrid-Waddingt 405601	6,100	COUNTY TAXABLE VALUE	59,500		
Chase Mills, NY 13621	FRNT 156.00 DPTH 213.00	59,500	TOWN TAXABLE VALUE	59,500		
	EAST-0309277 NRTH-1772089		SCHOOL TAXABLE VALUE	31,900		
	DEED BOOK 1066 PG-799		FD022 Louisville Fire Prot	59,500 TO M		
	FULL MARKET VALUE	61,340				

22.002-2-29.11	5494 Cr 14			22.002-2-29.11		*****
Seguin Lloyd	312 Vac w/imprv		COUNTY TAXABLE VALUE	43,000		1- 42- 8.1
Seguin Mary Ann	Madrid-Waddingt 405601	5,100	TOWN TAXABLE VALUE	43,000		
5472 County Route 14	Also see 2003/18234	43,000	SCHOOL TAXABLE VALUE	43,000		
Chase Mills, NY 13621	FRNT 120.00 DPTH 400.00		FD022 Louisville Fire Prot	43,000 TO M		
	EAST-0309466 NRTH-1772393					
	DEED BOOK 2003 PG-18234					
	FULL MARKET VALUE	44,330				

22.002-2-29.21	5496 Cr 14			22.002-2-29.21		*****
LaForce Joseph H Jr	210 1 Family Res		Basic Star 41854 0	0	0	28,500
5496 County Route 14	Madrid-Waddingt 405601	8,400	COUNTY TAXABLE VALUE	83,900		
Chase Mills, NY 13621	FRNT 280.00 DPTH 400.00	83,900	TOWN TAXABLE VALUE	83,900		
	BANK8888830		SCHOOL TAXABLE VALUE	55,400		
	EAST-0309636 NRTH-1772472		AG002 Ag Dist #2	.00 MT		
	DEED BOOK 2003 PG-13896		FD022 Louisville Fire Prot	83,900 TO M		
	FULL MARKET VALUE	86,495				

22.002-2-29.411	Cr 14			22.002-2-29.411		*****
LaForce Joseph H Jr	322 Rural vac>10		COUNTY TAXABLE VALUE	6,400		
5496 County Route 14	Madrid-Waddingt 405601	6,400	TOWN TAXABLE VALUE	6,400		
Chase Mills, NY 13621	FRNT 350.00 DPTH	6,400	SCHOOL TAXABLE VALUE	6,400		
	ACRES 40.30		AG002 Ag Dist #2	.00 MT		
	EAST-0310038 NRTH-1771888		FD022 Louisville Fire Prot	6,400 TO M		
	DEED BOOK 2003 PG-13897					
	FULL MARKET VALUE	6,598				

STATE OF NEW YORK
 COUNTY - St Lawrence
 TOWN - Louisville
 SWIS - 405289

2 0 1 3 T E N T A T I V E A S S E S S M E N T R O L L
 T A X A B L E SECTION OF THE ROLL - 1

PAGE 468
 VALUATION DATE-JUL 01, 2012
 TAXABLE STATUS DATE-MAR 01, 2013

TAX MAP NUMBER SEQUENCE
 UNIFORM PERCENT OF VALUE IS 097.00
 UNIFORM PERCENT OF VALUE IS 097.00

TAX MAP PARCEL NUMBER	PROPERTY LOCATION & CLASS	ASSESSMENT	EXEMPTION CODE-----	COUNTY-----	TOWN-----	SCHOOL
CURRENT OWNERS NAME	SCHOOL DISTRICT	LAND	TAX DESCRIPTION	TAXABLE VALUE		
CURRENT OWNERS ADDRESS	PARCEL SIZE/GRID COORD	TOTAL	SPECIAL DISTRICTS			ACCOUNT NO.

22.002-2-29.412	5540 Cr 14			22.002-2-29.412		*****
LaForce Mathew J	270 Mfg housing		Basic Star 41854	0	0	28,500
5540 County Route 14	Madrid-Waddingt 405601	6,700	COUNTY TAXABLE VALUE		41,400	
Chase Mills, NY 13621	FRNT 200.00 DPTH 200.00	41,400	TOWN TAXABLE VALUE		41,400	
	BANK8888111		SCHOOL TAXABLE VALUE		12,900	
	EAST-0309908 NRTH-1773026		AG002 Ag Dist #2		.00 MT	
	DEED BOOK 2006 PG-3993		FD022 Louisville Fire Prot		41,400 TO M	
	FULL MARKET VALUE	42,680				

22.002-2-30	5472 Cr 14			22.002-2-30		*****
Seguin Lloyd M	210 1 Family Res		Basic Star 41854	0	0	28,500
5472 County Route 14	Madrid-Waddingt 405601	4,300	COUNTY TAXABLE VALUE		60,200	
Chase Mills, NY 13621	FRNT 75.00 DPTH 225.00	60,200	TOWN TAXABLE VALUE		60,200	
	EAST-0309216 NRTH-1771986		SCHOOL TAXABLE VALUE		31,700	
	DEED BOOK 924 PG-518		FD022 Louisville Fire Prot		60,200 TO M	
	FULL MARKET VALUE	62,062				

22.002-2-31	5480 Cr 14			22.002-2-31		*****
Seguin Lloyd	270 Mfg housing		STARB MH 41864	0	0	27,600
Seguin Maryann	Madrid-Waddingt 405601	6,400	COUNTY TAXABLE VALUE		73,800	
5472 County Route 14	FRNT 182.00 DPTH 213.00	73,800	TOWN TAXABLE VALUE		73,800	
Chase Mills, NY 13621	EAST-0309380 NRTH-1772223		SCHOOL TAXABLE VALUE		46,200	
	DEED BOOK 1029 PG-01051		FD022 Louisville Fire Prot		73,800 TO M	
	FULL MARKET VALUE	76,082				

22.002-2-35.1	5379 Cr 14			22.002-2-35.1		*****
Orosz Martha E	240 Rural res		Vet - Comb 41131	0	19,000	19,000
5379 County Route 14	Madrid-Waddingt 405601	57,300	Enhanced S 41834	0	0	60,140
Chase Mills, NY 13621	ACRES 155.60	82,300	COUNTY TAXABLE VALUE		63,300	
	EAST-0306939 NRTH-1771622		TOWN TAXABLE VALUE		63,300	
	DEED BOOK 2000 PG-20334		SCHOOL TAXABLE VALUE		22,160	
	FULL MARKET VALUE	84,845	AG002 Ag Dist #2		.00 MT	
			FD022 Louisville Fire Prot		82,300 TO M	

22.002-2-35.2	5351 Cr 14			22.002-2-35.2		*****
Orosz Kip M	270 Mfg housing		COUNTY TAXABLE VALUE		56,900	
Orosz Lisa M	Madrid-Waddingt 405601	16,800	TOWN TAXABLE VALUE		56,900	
5351 County Route 14	Also See 2002/7570	56,900	SCHOOL TAXABLE VALUE		56,900	
Chase Mills, NY 13621	FRNT 315.00 DPTH		AG002 Ag Dist #2		.00 MT	
	ACRES 23.00		FD022 Louisville Fire Prot		56,900 TO M	
	EAST-0306348 NRTH-1770851					
	DEED BOOK 2000 PG-20335					
	FULL MARKET VALUE	58,660				

STATE OF NEW YORK
 COUNTY - St Lawrence
 TOWN - Louisville
 SWIS - 405289

2 0 1 3 T E N T A T I V E A S S E S S M E N T R O L L
 T A X A B L E SECTION OF THE ROLL - 1

PAGE 469
 VALUATION DATE-JUL 01, 2012
 TAXABLE STATUS DATE-MAR 01, 2013

TAX MAP NUMBER SEQUENCE
 UNIFORM PERCENT OF VALUE IS 097.00
 UNIFORM PERCENT OF VALUE IS 097.00

TAX MAP PARCEL NUMBER	PROPERTY LOCATION & CLASS	ASSESSMENT	EXEMPTION CODE-----	COUNTY-----	TOWN-----	SCHOOL
CURRENT OWNERS NAME	SCHOOL DISTRICT	LAND	TAX DESCRIPTION	TAXABLE VALUE		
CURRENT OWNERS ADDRESS	PARCEL SIZE/GRID COORD	TOTAL	SPECIAL DISTRICTS			ACCOUNT NO.

22.002-2-36	5344 Cr 14 210 1 Family Res - WTRFNT		Basic Star 41854	0	0	1- 85- 4
Lord David F	Madrid-Waddingt 405601	16,900	COUNTY TAXABLE VALUE		64,600	28,500
PO Box 62	FRNT 147.00 DPTH	64,600	TOWN TAXABLE VALUE		64,600	
Chase Mills, NY 13621	ACRES 4.20		SCHOOL TAXABLE VALUE		36,100	
	EAST-0307589 NRTH-1769049		AG002 Ag Dist #2		.00 MT	
	DEED BOOK 911 PG-292		FD022 Louisville Fire Prot		64,600 TO M	
	FULL MARKET VALUE	66,598				

22.002-2-37	5338 Cr 14 210 1 Family Res - WTRFNT		COUNTY TAXABLE VALUE		64,900	1- 62- 1
Kenny Stephen W	Madrid-Waddingt 405601	17,200	TOWN TAXABLE VALUE		64,900	
183 Sheldon Rd	FRNT 343.00 DPTH	64,900	SCHOOL TAXABLE VALUE		64,900	
Delanson, NY 12053-5814	ACRES 5.30		AG002 Ag Dist #2		.00 MT	
	EAST-0307389 NRTH-1768915		FD022 Louisville Fire Prot		64,900 TO M	
	DEED BOOK 2000 PG-16666					
	FULL MARKET VALUE	66,907				

22.002-2-38	5316 Cr 14 210 1 Family Res - WTRFNT		Enhanced S 41834	0	0	1- 46- 1
LePage Linda L	Madrid-Waddingt 405601	18,500	COUNTY TAXABLE VALUE		57,200	57,200
5316 County Route 14	ACRES 9.50	57,200	TOWN TAXABLE VALUE		57,200	
Chase Mills, NY 13621	EAST-0307122 NRTH-1768663		SCHOOL TAXABLE VALUE		0	
	DEED BOOK 822 PG-104		AG002 Ag Dist #2		.00 MT	
	FULL MARKET VALUE	58,969	FD022 Louisville Fire Prot		57,200 TO M	

22.002-2-39	5302 Cr 14 210 1 Family Res - WTRFNT		COUNTY TAXABLE VALUE		55,600	1- 53-10
Murphy Family Revocable Trust	Madrid-Waddingt 405601	16,900	TOWN TAXABLE VALUE		55,600	
4196 Lucan Rd	ACRES 4.30	55,600	SCHOOL TAXABLE VALUE		55,600	
Liverpool, NY 13090-1956	EAST-0306856 NRTH-1768376		FD022 Louisville Fire Prot		55,600 TO M	
	DEED BOOK 2012 PG-1400					
	FULL MARKET VALUE	57,320				

22.002-2-43	22.002-2-43 Coles Creek Rd		COUNTY TAXABLE VALUE		17,300	1- 29-12
Fobare Mary	105 Vac farmland		TOWN TAXABLE VALUE		17,300	
358 Coles Creek Rd	Madrid-Waddingt 405601	17,300	SCHOOL TAXABLE VALUE		17,300	
Waddington, NY 13694	FRNT 2750.00 DPTH	17,300	AG002 Ag Dist #2		.00 MT	
	ACRES 214.20		FD022 Louisville Fire Prot		17,300 TO M	
	EAST-0304449 NRTH-1773546					
	DEED BOOK 905 PG-505					
	FULL MARKET VALUE	17,835				

STATE OF NEW YORK
COUNTY - St Lawrence
TOWN - Louisville
SWIS - 405289

2 0 1 3 T E N T A T I V E A S S E S S M E N T R O L L
T A X A B L E SECTION OF THE ROLL - 1

PAGE 470
VALUATION DATE-JUL 01, 2012
TAXABLE STATUS DATE-MAR 01, 2013

TAX MAP NUMBER SEQUENCE
UNIFORM PERCENT OF VALUE IS 097.00
UNIFORM PERCENT OF VALUE IS 097.00

TAX MAP PARCEL NUMBER	PROPERTY LOCATION & CLASS	ASSESSMENT	EXEMPTION CODE	COUNTY	TOWN	SCHOOL
CURRENT OWNERS NAME	SCHOOL DISTRICT	LAND	TAX DESCRIPTION	TAXABLE VALUE		
CURRENT OWNERS ADDRESS	PARCEL SIZE/GRID COORD	TOTAL	SPECIAL DISTRICTS			ACCOUNT NO.
***** 22.002-2-46.11 *****						
5568 Cr 14						
22.002-2-46.11	240 Rural res - WTRFNT		Basic Star 41854	0	0	28,500
Chase Stewart	Madrid-Waddingt 405601	35,600	Forest 480 47460	0	15,960	15,960
PO Box 67	Certification # 40-61	112,400	COUNTY TAXABLE VALUE		96,440	
Chase Mills, NY 13621	480A Eligible Acres- 70Ac		TOWN TAXABLE VALUE		96,440	
	FRNT 2300.00 DPTH		SCHOOL TAXABLE VALUE		67,940	
MAY BE SUBJECT TO PAYMENT	ACRES 124.50		AG002 Ag Dist #2		.00 MT	
UNDER RPTL480A UNTIL 2022	EAST-0310666 NRTH-1773062		FD022 Louisville Fire Prot		112,400 TO M	
	DEED BOOK 2004 PG-9446					
	FULL MARKET VALUE	118,316				
***** 22.002-2-46.12 *****						
Cr 14						
22.002-2-46.12	322 Rural vac>10 - WTRFNT		Forest 480 47460	0	12,174	12,174
Chase Stewart	Madrid-Waddingt 405601	19,900	COUNTY TAXABLE VALUE		7,726	
PO Box 67	Certification # 40-61	19,900	TOWN TAXABLE VALUE		7,726	
Chase Mills, NY 13621	480A Eligible Acres-		SCHOOL TAXABLE VALUE		7,726	
	FRNT 1050.00 DPTH		AG002 Ag Dist #2		.00 MT	
MAY BE SUBJECT TO PAYMENT	ACRES 97.50		FD022 Louisville Fire Prot		19,900 TO M	
UNDER RPTL480A UNTIL 2022	EAST-0309204 NRTH-1771106					
	DEED BOOK 2004 PG-9447					
	FULL MARKET VALUE	20,515				
***** 22.002-2-46.13 *****						
Cr 14						
22.002-2-46.13	321 Abandoned ag - WTRFNT		Forest 480 47460	0	2,800	2,800
Chase Stewart	Madrid-Waddingt 405601	10,200	COUNTY TAXABLE VALUE		7,400	
PO Box 67	Certification # 40-61	10,200	TOWN TAXABLE VALUE		7,400	
Chase Mills, NY 13621	480A Eligible Acres		SCHOOL TAXABLE VALUE		7,400	
	FRNT 930.00 DPTH		AG002 Ag Dist #2		.00 MT	
MAY BE SUBJECT TO PAYMENT	ACRES 40.80		FD022 Louisville Fire Prot		10,200 TO M	
UNDER RPTL480A UNTIL 2022	EAST-0308619 NRTH-1770242					
	DEED BOOK 2004 PG-9448					
	FULL MARKET VALUE	10,515				
***** 22.002-3-1 *****						
177 Cr 36						1- 72- 7
22.002-3-1	210 1 Family Res		COUNTY TAXABLE VALUE		30,300	
Brothers Francis	Madrid-Waddingt 405601	6,800	TOWN TAXABLE VALUE		30,300	
454 County Route 44	FRNT 234.00 DPTH 200.00	30,300	SCHOOL TAXABLE VALUE		30,300	
Chase Mills, NY 13621	EAST-0309299 NRTH-1768314		FD022 Louisville Fire Prot		30,300 TO M	
	DEED BOOK 2006 PG-6832					
	FULL MARKET VALUE	31,237				
***** 22.002-3-2 *****						
496,500 Dishaw Rd						1- 11-10
22.002-3-2	270 Mfg housing		COUNTY TAXABLE VALUE		39,800	
Campbell Timothy C	Madrid-Waddingt 405601	9,200	TOWN TAXABLE VALUE		39,800	
Campbell Renee L	ACRES 2.70	39,800	SCHOOL TAXABLE VALUE		39,800	
57 Chase Mills Rd	EAST-0309797 NRTH-1768032		FD022 Louisville Fire Prot		39,800 TO M	
Chase Mills, NY 13621-3117	DEED BOOK 2006 PG-13181					
	FULL MARKET VALUE	41,031				

STATE OF NEW YORK
 COUNTY - St Lawrence
 TOWN - Louisville
 SWIS - 405289

2 0 1 3 T E N T A T I V E A S S E S S M E N T R O L L
 T A X A B L E SECTION OF THE ROLL - 1

PAGE 471
 VALUATION DATE-JUL 01, 2012
 TAXABLE STATUS DATE-MAR 01, 2013

TAX MAP NUMBER SEQUENCE
 UNIFORM PERCENT OF VALUE IS 097.00
 UNIFORM PERCENT OF VALUE IS 097.00

TAX MAP PARCEL NUMBER	PROPERTY LOCATION & CLASS	ASSESSMENT	EXEMPTION CODE-----	COUNTY-----	TOWN-----	SCHOOL
CURRENT OWNERS NAME	SCHOOL DISTRICT	LAND	TAX DESCRIPTION	TAXABLE VALUE		
CURRENT OWNERS ADDRESS	PARCEL SIZE/GRID COORD	TOTAL	SPECIAL DISTRICTS			ACCOUNT NO.

22.002-3-3.2	Cr 36			22.002-3-3.2		*****
Bradford Michael	312 Vac w/imprv - WTRFNT		COUNTY TAXABLE VALUE	15,800		1-9-10.2
140 County Route 46	Madrid-Waddingt 405601	7,700	TOWN TAXABLE VALUE	15,800		
Massena, NY 13662-4337	FRNT 200.00 DPTH 555.00	15,800	SCHOOL TAXABLE VALUE	15,800		
	EAST-0311681 NRTH-1769632		FD022 Louisville Fire Prot	15,800 TO M		
	DEED BOOK 2010 PG-14016					
	FULL MARKET VALUE	16,289				

22.002-3-3.3	273 Cr 36			22.002-3-3.3		*****
Bradford Michael	312 Vac w/imprv - WTRFNT		COUNTY TAXABLE VALUE	4,900		1-9-10.3
140 County Route 46	Madrid-Waddingt 405601	2,500	TOWN TAXABLE VALUE	4,900		
Massena, NY 13662-4337	FRNT 100.00 DPTH 610.00	4,900	SCHOOL TAXABLE VALUE	4,900		
	EAST-0311508 NRTH-1769589		FD022 Louisville Fire Prot	4,900 TO M		
	DEED BOOK 2010 PG-14016					
	FULL MARKET VALUE	5,052				

22.002-3-3.11	145 Cr 36			22.002-3-3.11		*****
LaRock Paul	210 1 Family Res - WTRFNT		Basic Star 41854	0		1- 9-10.1
145 County Route 36	Madrid-Waddingt 405601	21,800	COUNTY TAXABLE VALUE	100,000		0 28,500
Chase Mills, NY 13621	ACRES 47.80	100,000	TOWN TAXABLE VALUE	100,000		
	EAST-0310100 NRTH-1768897		SCHOOL TAXABLE VALUE	71,500		
	DEED BOOK 1102 PG-589		FD022 Louisville Fire Prot	100,000 TO M		
	FULL MARKET VALUE	103,093				

22.002-3-4	240 Cr 36			22.002-3-4		*****
Tassie Kenneth D	311 Res vac land		COUNTY TAXABLE VALUE	1,000		1- 72- 5
230 County Route 36	Madrid-Waddingt 405601	1,000	TOWN TAXABLE VALUE	1,000		
Chase Mills, NY 13621	FRNT 132.00 DPTH 198.00	1,000	SCHOOL TAXABLE VALUE	1,000		
	EAST-0310904 NRTH-1768730		FD022 Louisville Fire Prot	1,000 TO M		
	DEED BOOK 2006 PG-4153					
	FULL MARKET VALUE	1,031				

22.002-3-5.2	222 Cr 36			22.002-3-5.2		*****
Gonce Derek	270 Mfg housing		COUNTY TAXABLE VALUE	18,600		
311 Cogswell Ave #2	Madrid-Waddingt 405601	6,600	TOWN TAXABLE VALUE	18,600		
Solvay, NY 13209-2105	Land Contract On File	18,600	SCHOOL TAXABLE VALUE	18,600		
	FRNT 200.00 DPTH 200.00		FD022 Louisville Fire Prot	18,600 TO M		
	EAST-0310642 NRTH-1768573					
	DEED BOOK 2007 PG-3188					
	FULL MARKET VALUE	19,175				

22.002-3-5.11	185,194, 196,198 Cr 36			22.002-3-5.11		*****
Meredith Philip	312 Vac w/imprv		COUNTY TAXABLE VALUE	21,600		1- 34- 6
Attn: Susan Hurlbut	Madrid-Waddingt 405601	21,600	TOWN TAXABLE VALUE	21,600		
592 County Route 36	ACRES 46.70	21,600	SCHOOL TAXABLE VALUE	21,600		
Chase Mills, NY 13621	EAST-0311075 NRTH-1768249		FD022 Louisville Fire Prot	21,600 TO M		
	DEED BOOK 2002 PG-20388					
	FULL MARKET VALUE	22,268				

STATE OF NEW YORK
 COUNTY - St Lawrence
 TOWN - Louisville
 SWIS - 405289

2 0 1 3 T E N T A T I V E A S S E S S M E N T R O L L
 T A X A B L E SECTION OF THE ROLL - 1

PAGE 472
 VALUATION DATE-JUL 01, 2012
 TAXABLE STATUS DATE-MAR 01, 2013

TAX MAP NUMBER SEQUENCE
 UNIFORM PERCENT OF VALUE IS 097.00
 UNIFORM PERCENT OF VALUE IS 097.00

TAX MAP PARCEL NUMBER	PROPERTY LOCATION & CLASS	ASSESSMENT	EXEMPTION CODE-----	COUNTY-----	TOWN-----	SCHOOL
CURRENT OWNERS NAME	SCHOOL DISTRICT	LAND	TAX DESCRIPTION	TAXABLE VALUE		
CURRENT OWNERS ADDRESS	PARCEL SIZE/GRID COORD	TOTAL	SPECIAL DISTRICTS			ACCOUNT NO.

22.002-3-5.121	210 Cr 36					22.002-3-5.121 *****
Simpson Thomas Emerson	312 Vac w/imprv		COUNTY TAXABLE VALUE	12,800		
165 E Hatfield St	Madrid-Waddingt 405601	6,100	TOWN TAXABLE VALUE	12,800		
Massena, NY 13662-3260	FRNT 150.00 DPTH 200.00	12,800	SCHOOL TAXABLE VALUE	12,800		
	EAST-0310290 NRTH-1768417		FD022 Louisville Fire Prot	12,800 TO M		
	DEED BOOK 2012 PG-16005					
	FULL MARKET VALUE	13,196				

22.002-3-5.122	216 CR 36					22.002-3-5.122 *****
Lashomb Richard M	270 Mfg housing		Basic Star 41854	0	0	20,500
216 County Route 36	Madrid-Waddingt 405601	6,100	COUNTY TAXABLE VALUE	20,500		
Chase Mills, NY 13621-3108	FRNT 150.00 DPTH 200.00	20,500	TOWN TAXABLE VALUE	20,500		
	EAST-0310453 NRTH-1768510		SCHOOL TAXABLE VALUE	0		
	DEED BOOK 2005 PG-21389		FD022 Louisville Fire Prot	20,500 TO M		
	FULL MARKET VALUE	21,134				

22.002-3-6	230 Cr 36					22.002-3-6 *****
Tassie Kenneth D	270 Mfg housing		Basic Star 41854	0	0	1- 83- 3
Tassie Betty	Madrid-Waddingt 405601	6,700	COUNTY TAXABLE VALUE	42,400	0	28,500
230 County Route 36	FRNT 209.00 DPTH 209.00	42,400	TOWN TAXABLE VALUE	42,400		
Chase Mills, NY 13621	EAST-0310778 NRTH-1768633		SCHOOL TAXABLE VALUE	13,900		
	DEED BOOK 1998 PG-6773		FD022 Louisville Fire Prot	42,400 TO M		
	FULL MARKET VALUE	43,711				

22.002-3-7	301 Cr 36					22.002-3-7 *****
Mallette Mark A	210 1 Family Res - WTRFNT		Basic Star 41854	0	0	1- 6-16.2
Rodwell Candace	Massena 1 405801	16,900	COUNTY TAXABLE VALUE	60,700	0	28,500
301 County Route 36	FRNT 383.00 DPTH	60,700	TOWN TAXABLE VALUE	60,700		
Chase Mills, NY 13621	ACRES 4.20		SCHOOL TAXABLE VALUE	32,200		
	EAST-0312069 NRTH-1769766		FD022 Louisville Fire Prot	60,700 TO M		
	DEED BOOK 2007 PG-7383					
	FULL MARKET VALUE	62,577				

22.002-3-8	313 Cr 36					22.002-3-8 *****
Debien Richard	270 Mfg housing - WTRFNT		Enhanced S 41834	0	0	1- 6-16.1
313 County Route 36	Massena 1 405801	16,700	COUNTY TAXABLE VALUE	44,000	0	44,000
Chase Mills, NY 13621	FRNT 540.00 DPTH	44,000	TOWN TAXABLE VALUE	44,000		
	ACRES 3.60		SCHOOL TAXABLE VALUE	0		
	EAST-0312350 NRTH-1769941		FD022 Louisville Fire Prot	44,000 TO M		
	DEED BOOK 00963 PG-00926					
	FULL MARKET VALUE	45,361				

STATE OF NEW YORK
 COUNTY - St Lawrence
 TOWN - Louisville
 SWIS - 405289

2 0 1 3 T E N T A T I V E A S S E S S M E N T R O L L
 T A X A B L E SECTION OF THE ROLL - 1
 M A P S E C T I O N - 022
 S U B - S E C T I O N - 002
 UNIFORM PERCENT OF VALUE IS 097.00

PAGE 473
 VALUATION DATE-JUL 01, 2012
 TAXABLE STATUS DATE-MAR 01, 2013
 RPS150/V04/L015
 CURRENT DATE 4/22/2013

*** S P E C I A L D I S T R I C T S U M M A R Y ***

CODE	DISTRICT NAME	TOTAL PARCELS	EXTENSION TYPE	EXTENSION VALUE	AD VALOREM VALUE	EXEMPT AMOUNT	TAXABLE VALUE
AG002	Ag Dist #2	21	MOVTAX				
FD022	Louisville Fir	46	TOTAL M		2156,000		2156,000

*** S C H O O L D I S T R I C T S U M M A R Y ***

CODE	DISTRICT NAME	TOTAL PARCELS	ASSESSED LAND	ASSESSED TOTAL	EXEMPT AMOUNT	TOTAL TAXABLE	STAR AMOUNT	STAR TAXABLE
405601	Madrid-Waddington	44	604,000	2051,300	30,934	2020,366	748,780	1271,586
405801	Massena 1	2	33,600	104,700		104,700	72,500	32,200
	S U B - T O T A L	46	637,600	2156,000	30,934	2125,066	821,280	1303,786
	T O T A L	46	637,600	2156,000	30,934	2125,066	821,280	1303,786

*** S Y S T E M C O D E S S U M M A R Y ***

NO SYSTEM EXEMPTIONS AT THIS LEVEL

*** E X E M P T I O N S U M M A R Y ***

CODE	DESCRIPTION	TOTAL PARCELS	COUNTY	TOWN	SCHOOL
41131	Vet - Comb	2	26,525	26,525	
41802	Aged - Cou	1	11,880		
41803	Aged - Tow	1		19,800	
41834	Enhanced S	5			261,080
41854	Basic Star	18			505,000
41864	STARB MH	2			55,200
47460	Forest 480	3	30,934	30,934	30,934
	T O T A L	32	69,339	77,259	852,214

STATE OF NEW YORK
COUNTY - St Lawrence
TOWN - Louisville
SWIS - 405289

2 0 1 3 T E N T A T I V E A S S E S S M E N T R O L L
T A X A B L E SECTION OF THE ROLL - 1
M A P S E C T I O N - 022
S U B - S E C T I O N - 002
UNIFORM PERCENT OF VALUE IS 097.00

PAGE 474
VALUATION DATE-JUL 01, 2012
TAXABLE STATUS DATE-MAR 01, 2013
RPS150/V04/L015
CURRENT DATE 4/22/2013

*** G R A N D T O T A L S ***

ROLL SEC	DESCRIPTION	TOTAL PARCELS	ASSESSED LAND	ASSESSED TOTAL	TAXABLE COUNTY	TAXABLE TOWN	TAXABLE SCHOOL	STAR TAXABLE
1	TAXABLE	46	637,600	2156,000	2086,661	2078,741	2125,066	1303,786

STATE OF NEW YORK
 COUNTY - St Lawrence
 TOWN - Louisville
 SWIS - 405289

2 0 1 3 T E N T A T I V E A S S E S S M E N T R O L L
 T A X A B L E SECTION OF THE ROLL - 1

PAGE 475
 VALUATION DATE-JUL 01, 2012
 TAXABLE STATUS DATE-MAR 01, 2013

TAX MAP NUMBER SEQUENCE
 UNIFORM PERCENT OF VALUE IS 097.00
 UNIFORM PERCENT OF VALUE IS 097.00

TAX MAP PARCEL NUMBER	PROPERTY LOCATION & CLASS	ASSESSMENT	EXEMPTION CODE-----	COUNTY-----	TOWN-----	SCHOOL
CURRENT OWNERS NAME	SCHOOL DISTRICT	LAND	TAX DESCRIPTION	TAXABLE VALUE		ACCOUNT NO.
CURRENT OWNERS ADDRESS	PARCEL SIZE/GRID COORD	TOTAL	SPECIAL DISTRICTS			

22.004-3-3.11	58,64 Cr 36			22.004-3-3.11	*****	*****
McManaman Anthony	113 Cattle farm		Enhanced S 41834	0	0	0 60,140
McManaman Diana	Madrid-Waddingt 405601	58,500	COUNTY TAXABLE VALUE		126,900	
58 County Route 36	ACRES 200.30	126,900	TOWN TAXABLE VALUE		126,900	
Chase Mills, NY 13621	EAST-0310598 NRTH-1763016		SCHOOL TAXABLE VALUE		66,760	
	DEED BOOK 1030 PG-00688		AG002 Ag Dist #2		.00 MT	
	FULL MARKET VALUE	130,825	FD022 Louisville Fire Prot		126,900 TO M	

22.004-3-4.22	Dishaw Rd			22.004-3-4.22	*****	*****
Dodge George	312 Vac w/imprv		COUNTY TAXABLE VALUE		40,400	
Dodge Kathleen	Madrid-Waddingt 405601	17,400	TOWN TAXABLE VALUE		40,400	
2121 State Highway 310	FRNT 200.00 DPTH	40,400	SCHOOL TAXABLE VALUE		40,400	
Madrid, NY 13660	ACRES 107.70		AG002 Ag Dist #2		.00 MT	
	EAST-0309884 NRTH-1765676		FD022 Louisville Fire Prot		40,400 TO M	
	DEED BOOK 1026 PG-00535					
	FULL MARKET VALUE	41,649				

22.004-3-4.211	Cr 36			22.004-3-4.211	*****	*****
Fobare Mary	120 Field crops - WTRFNT		COUNTY TAXABLE VALUE		40,600	1 - 15-12.2
358 Coles Creek Rd	Madrid-Waddingt 405601	17,000	TOWN TAXABLE VALUE		40,600	
Waddington, NY 13694	ACRES 67.10	40,600	SCHOOL TAXABLE VALUE		40,600	
	EAST-0308173 NRTH-1766995		AG002 Ag Dist #2		.00 MT	
	DEED BOOK 2002 PG-13339		FD022 Louisville Fire Prot		40,600 TO M	
	FULL MARKET VALUE	41,856				

22.004-3-5	164 Cr 36			22.004-3-5	*****	*****
Hewitt Sherry	210 1 Family Res		Basic Star 41854	0	0	0 28,500
PO Box 4	Madrid-Waddingt 405601	21,000	COUNTY TAXABLE VALUE		51,500	
Chase Mills, NY 13621	ACRES 43.60	51,500	TOWN TAXABLE VALUE		51,500	
	EAST-0309711 NRTH-1767189		SCHOOL TAXABLE VALUE		23,000	
	DEED BOOK 2001 PG-9425		AG002 Ag Dist #2		.00 MT	
	FULL MARKET VALUE	53,093	FD022 Louisville Fire Prot		51,500 TO M	

22.004-3-8	412 Dishaw Rd			22.004-3-8	*****	*****
Hurlbut Matthew S	210 1 Family Res		Basic Star 41854	0	0	0 28,500
Hurlbut Bridget M	Madrid-Waddingt 405601	9,300	COUNTY TAXABLE VALUE		76,000	
412 Dishaw Rd	ACRES 2.70 BANK8888830	76,000	TOWN TAXABLE VALUE		76,000	
Chase Mills, NY 13621	EAST-0311366 NRTH-1766884		SCHOOL TAXABLE VALUE		47,500	
	DEED BOOK 2004 PG-2411		AG002 Ag Dist #2		.00 MT	
	FULL MARKET VALUE	78,351	FD022 Louisville Fire Prot		76,000 TO M	

STATE OF NEW YORK
 COUNTY - St Lawrence
 TOWN - Louisville
 SWIS - 405289

2 0 1 3 T E N T A T I V E A S S E S S M E N T R O L L
 T A X A B L E SECTION OF THE ROLL - 1

PAGE 476
 VALUATION DATE-JUL 01, 2012
 TAXABLE STATUS DATE-MAR 01, 2013

TAX MAP NUMBER SEQUENCE
 UNIFORM PERCENT OF VALUE IS 097.00
 UNIFORM PERCENT OF VALUE IS 097.00

TAX MAP PARCEL NUMBER	PROPERTY LOCATION & CLASS	ASSESSMENT	EXEMPTION CODE-----	COUNTY-----	TOWN-----	SCHOOL
CURRENT OWNERS NAME	SCHOOL DISTRICT	LAND	TAX DESCRIPTION	TAXABLE VALUE		
CURRENT OWNERS ADDRESS	PARCEL SIZE/GRID COORD	TOTAL	SPECIAL DISTRICTS	ACCOUNT NO.		

22.004-3-9	374 Dishaw Rd			22.004-3-9	*****	*****
Thrasher Terry	210 1 Family Res		COUNTY TAXABLE VALUE			1- 73- 4
Thrasher Louise	Madrid-Waddingt 405601	5,000	TOWN TAXABLE VALUE			
22 County Route 36	FRNT 100.00 DPTH 250.00	60,400	SCHOOL TAXABLE VALUE			
Chase Mills, NY 13621	EAST-0312227 NRTH-1766368		AG002 Ag Dist #2		.00 MT	
	DEED BOOK 2007 PG-14596		FD022 Louisville Fire Prot		60,400 TO M	
	FULL MARKET VALUE	62,268				

22.004-3-10	416 Dishaw Rd			22.004-3-10	*****	*****
LaPierre Robert G	312 Vac w/imprv		COUNTY TAXABLE VALUE			1- 9-11
LaPierre Paula	Madrid-Waddingt 405601	18,500	TOWN TAXABLE VALUE			
111 Rockledge Ln	FRNT 1850.00 DPTH	40,500	SCHOOL TAXABLE VALUE			
Saranac Lake, NY 12983	ACRES 114.40		AG002 Ag Dist #2		.00 MT	
	EAST-0311456 NRTH-1767359		FD022 Louisville Fire Prot		40,500 TO M	
	DEED BOOK 2001 PG-20641					
	FULL MARKET VALUE	41,753				

STATE OF NEW YORK
 COUNTY - St Lawrence
 TOWN - Louisville
 SWIS - 405289

2 0 1 3 T E N T A T I V E A S S E S S M E N T R O L L
 T A X A B L E S E C T I O N O F T H E R O L L - 1
 M A P S E C T I O N - 0 2 2
 S U B - S E C T I O N - 0 0 4
 U N I F O R M P E R C E N T O F V A L U E I S 0 9 7 . 0 0

PAGE 477
 VALUATION DATE-JUL 01, 2012
 TAXABLE STATUS DATE-MAR 01, 2013
 RPS150/V04/L015
 CURRENT DATE 4/22/2013

*** S P E C I A L D I S T R I C T S U M M A R Y ***

CODE	DISTRICT NAME	TOTAL PARCELS	EXTENSION TYPE	EXTENSION VALUE	AD VALOREM VALUE	EXEMPT AMOUNT	TAXABLE VALUE
AG002	Ag Dist #2		7 MOVTAX				
FD022	Louisville Fir		7 TOTAL M		436,300		436,300

*** S C H O O L D I S T R I C T S U M M A R Y ***

CODE	DISTRICT NAME	TOTAL PARCELS	ASSESSED LAND	ASSESSED TOTAL	EXEMPT AMOUNT	TOTAL TAXABLE	STAR AMOUNT	STAR TAXABLE
405601	Madrid-Waddington	7	146,700	436,300		436,300	117,140	319,160
	S U B - T O T A L	7	146,700	436,300		436,300	117,140	319,160
	T O T A L	7	146,700	436,300		436,300	117,140	319,160

*** S Y S T E M C O D E S S U M M A R Y ***

NO SYSTEM EXEMPTIONS AT THIS LEVEL

*** E X E M P T I O N S U M M A R Y ***

CODE	DESCRIPTION	TOTAL PARCELS	COUNTY	TOWN	SCHOOL
41834	Enhanced S	1			60,140
41854	Basic Star	2			57,000
	T O T A L	3			117,140

STATE OF NEW YORK
COUNTY - St Lawrence
TOWN - Louisville
SWIS - 405289

2 0 1 3 T E N T A T I V E A S S E S S M E N T R O L L
T A X A B L E SECTION OF THE ROLL - 1
M A P S E C T I O N - 022
S U B - S E C T I O N - 004
UNIFORM PERCENT OF VALUE IS 097.00

PAGE 478
VALUATION DATE-JUL 01, 2012
TAXABLE STATUS DATE-MAR 01, 2013
RPS150/V04/L015
CURRENT DATE 4/22/2013

*** G R A N D T O T A L S ***

ROLL SEC	DESCRIPTION	TOTAL PARCELS	ASSESSED LAND	ASSESSED TOTAL	TAXABLE COUNTY	TAXABLE TOWN	TAXABLE SCHOOL	STAR TAXABLE
1	TAXABLE	7	146,700	436,300	436,300	436,300	436,300	319,160

STATE OF NEW YORK
 COUNTY - St Lawrence
 TOWN - Louisville
 SWIS - 405289

2 0 1 3 T E N T A T I V E A S S E S S M E N T R O L L
 T A X A B L E SECTION OF THE ROLL - 1

PAGE 479
 VALUATION DATE-JUL 01, 2012
 TAXABLE STATUS DATE-MAR 01, 2013

TAX MAP NUMBER SEQUENCE
 UNIFORM PERCENT OF VALUE IS 097.00
 UNIFORM PERCENT OF VALUE IS 097.00

TAX MAP PARCEL NUMBER	PROPERTY LOCATION & CLASS	ASSESSMENT	EXEMPTION CODE-----	COUNTY-----	TOWN-----	SCHOOL
CURRENT OWNERS NAME	SCHOOL DISTRICT	LAND	TAX DESCRIPTION	TAXABLE VALUE		
CURRENT OWNERS ADDRESS	PARCEL SIZE/GRID COORD	TOTAL	SPECIAL DISTRICTS	ACCOUNT NO.		

22.050-2-1	34 Coles Creek Rd 270 Mfg housing		Basic Star 41854	0	0	1- 39- 9 28,500
White Scott A	Madrid-Waddingt 405601	7,000	COUNTY TAXABLE VALUE		53,400	
PO Box 17	FRNT 135.00 DPTH 360.00	53,400	TOWN TAXABLE VALUE		53,400	
Chase Mills, NY 13621	EAST-0305674 NRTH-1768816		SCHOOL TAXABLE VALUE		24,900	
	DEED BOOK 2001 PG-8737		FD022 Louisville Fire Prot		53,400 TO M	
	FULL MARKET VALUE	55,052	*****			

22.050-2-2	28 Coles Creek Rd 210 1 Family Res		Basic Star 41854	0	0	1- 39- 8 22,800
Wilson Sue A	Madrid-Waddingt 405601	5,500	COUNTY TAXABLE VALUE		22,800	
PO Box 46	FRNT 112.00 DPTH 370.00	22,800	TOWN TAXABLE VALUE		22,800	
Chase Mills, NY 13621	EAST-0305754 NRTH-1768699		SCHOOL TAXABLE VALUE		0	
	DEED BOOK 2002 PG-13773		FD022 Louisville Fire Prot		22,800 TO M	
	FULL MARKET VALUE	23,505	*****			

22.050-2-3	24 Coles Creek Rd 210 1 Family Res		COUNTY TAXABLE VALUE		51,200	1- 19- 5
Gale Derrick A	Madrid-Waddingt 405601	5,700	TOWN TAXABLE VALUE		51,200	
24 Coles Creek Rd	FRNT 112.00 DPTH 360.00	51,200	SCHOOL TAXABLE VALUE		51,200	
Waddington, NY 13694-3184	BANK8888869		FD022 Louisville Fire Prot		51,200 TO M	
	EAST-0305824 NRTH-1768593		*****			
	DEED BOOK 2011 PG-13997		*****			
	FULL MARKET VALUE	52,784	*****			

22.050-2-4	20 Coles Creek Rd 210 1 Family Res		COUNTY TAXABLE VALUE		41,000	1- 48-10
Tiernan Leona	Madrid-Waddingt 405601	5,100	TOWN TAXABLE VALUE		41,000	
175 Tiernan Rd	FRNT 131.00 DPTH 150.00	41,000	SCHOOL TAXABLE VALUE		41,000	
Waddington, NY 13694	EAST-0305816 NRTH-1768449		FD022 Louisville Fire Prot		41,000 TO M	
	DEED BOOK 1035 PG-325		*****			
	FULL MARKET VALUE	42,268	*****			

22.050-2-5	16 Coles Creek Rd 210 1 Family Res		Basic Star 41854	0	0	1- 43- 4 28,500
Klinkiewicz Valerie A	Madrid-Waddingt 405601	3,500	COUNTY TAXABLE VALUE		33,900	
16 Coles Creek Rd	FRNT 66.00 DPTH 160.00	33,900	TOWN TAXABLE VALUE		33,900	
Waddington, NY 13694	BANK8888830		SCHOOL TAXABLE VALUE		5,400	
	EAST-0305877 NRTH-1768367		FD022 Louisville Fire Prot		33,900 TO M	
	DEED BOOK 2003 PG-8801		*****			
	FULL MARKET VALUE	34,948	*****			

STATE OF NEW YORK
 COUNTY - St Lawrence
 TOWN - Louisville
 SWIS - 405289

2 0 1 3 T E N T A T I V E A S S E S S M E N T R O L L
 T A X A B L E SECTION OF THE ROLL - 1

PAGE 480
 VALUATION DATE-JUL 01, 2012
 TAXABLE STATUS DATE-MAR 01, 2013

TAX MAP NUMBER SEQUENCE
 UNIFORM PERCENT OF VALUE IS 097.00
 UNIFORM PERCENT OF VALUE IS 097.00

TAX MAP PARCEL NUMBER	PROPERTY LOCATION & CLASS	ASSESSMENT	EXEMPTION CODE-----	COUNTY-----	TOWN-----	SCHOOL
CURRENT OWNERS NAME	SCHOOL DISTRICT	LAND	TAX DESCRIPTION	TAXABLE VALUE		
CURRENT OWNERS ADDRESS	PARCEL SIZE/GRID COORD	TOTAL	SPECIAL DISTRICTS			ACCOUNT NO.

22.050-2-6	12 Coles Creek Rd			22.050-2-6	*****	*****
LaForce John	210 1 Family Res		Basic Star 41854	0	0	0 28,500
LaForce Katherine	Madrid-Waddingt 405601	4,600	COUNTY TAXABLE VALUE		49,200	
12 Coles Creek Rd	FRNT 99.00 DPTH 160.00	49,200	TOWN TAXABLE VALUE		49,200	
Waddington, NY 13694	EAST-0305910 NRTH-1768299		SCHOOL TAXABLE VALUE		20,700	
	FULL MARKET VALUE	50,722	FD022 Louisville Fire Prot		49,200 TO M	

22.050-2-7	8 Coles Creek Rd			22.050-2-7	*****	*****
Thompson Frances	210 1 Family Res		COUNTY TAXABLE VALUE		39,100	1- 16- 7
PO Box 32	Madrid-Waddingt 405601	7,600	TOWN TAXABLE VALUE		39,100	
Chase Mills, NY 13621	FRNT 113.00 DPTH	39,100	SCHOOL TAXABLE VALUE		39,100	
	ACRES 3.00		FD022 Louisville Fire Prot		39,100 TO M	
	EAST-0306051 NRTH-1768446					
	DEED BOOK 1999 PG-16507					
	FULL MARKET VALUE	40,309				

22.050-2-8	Coles Creek Rd			22.050-2-8	*****	*****
Brais Ruby	311 Res vac land		COUNTY TAXABLE VALUE		2,600	1- 84- 6
PO Box 5291	Madrid-Waddingt 405601	2,600	TOWN TAXABLE VALUE		2,600	
Massena, NY 13662-5291	FRNT 185.00 DPTH 80.00	2,600	SCHOOL TAXABLE VALUE		2,600	
	EAST-0305995 NRTH-1768073		FD022 Louisville Fire Prot		2,600 TO M	
	DEED BOOK 1069 PG-1					
	FULL MARKET VALUE	2,680				

22.050-2-9	5275 Cr 14			22.050-2-9	*****	*****
Roxax Enterprises, LLC	652 Govt bldgs		COUNTY TAXABLE VALUE		64,600	1- 78- 6
6075 E Molloy Rd	Madrid-Waddingt 405601	10,200	TOWN TAXABLE VALUE		64,600	
Syracuse, NY 13206-2135	FRNT 120.00 DPTH 100.00	64,600	SCHOOL TAXABLE VALUE		64,600	
	EAST-0306086 NRTH-1768108		FD022 Louisville Fire Prot		64,600 TO M	
	DEED BOOK 2012 PG-16386					
	FULL MARKET VALUE	66,598				

22.050-2-10	5279 Cr 14			22.050-2-10	*****	*****
Seguin Lloyd	220 2 Family Res		COUNTY TAXABLE VALUE		65,100	1- 45-15.2
5472 County Route 14	Madrid-Waddingt 405601	4,800	TOWN TAXABLE VALUE		65,100	
Chase Mills, NY 13621	FRNT 99.00 DPTH 179.00	65,100	SCHOOL TAXABLE VALUE		65,100	
	EAST-0306142 NRTH-1768199		FD022 Louisville Fire Prot		65,100 TO M	
	DEED BOOK 2002 PG-1203					
	FULL MARKET VALUE	67,113				

22.050-2-11	5283 Cr 14			22.050-2-11	*****	*****
Newcombe Michael	210 1 Family Res		Basic Star 41854	0	0	0 28,100
PO Box 92	Madrid-Waddingt 405601	6,800	COUNTY TAXABLE VALUE		28,100	
Chase Mills, NY 13621	ACRES 1.00	28,100	TOWN TAXABLE VALUE		28,100	
	EAST-0306221 NRTH-1768329		SCHOOL TAXABLE VALUE		0	
	DEED BOOK 964 PG-738		FD022 Louisville Fire Prot		28,100 TO M	
	FULL MARKET VALUE	28,969				

STATE OF NEW YORK
 COUNTY - St Lawrence
 TOWN - Louisville
 SWIS - 405289

2 0 1 3 T E N T A T I V E A S S E S S M E N T R O L L
 T A X A B L E SECTION OF THE ROLL - 1

PAGE 481
 VALUATION DATE-JUL 01, 2012
 TAXABLE STATUS DATE-MAR 01, 2013

TAX MAP NUMBER SEQUENCE
 UNIFORM PERCENT OF VALUE IS 097.00
 UNIFORM PERCENT OF VALUE IS 097.00

TAX MAP PARCEL NUMBER	PROPERTY LOCATION & CLASS	ASSESSMENT	EXEMPTION CODE-----	COUNTY-----	TOWN-----	SCHOOL
CURRENT OWNERS NAME	SCHOOL DISTRICT	LAND	TAX DESCRIPTION	TAXABLE VALUE		
CURRENT OWNERS ADDRESS	PARCEL SIZE/GRID COORD	TOTAL	SPECIAL DISTRICTS			ACCOUNT NO.

22.050-2-13	5280 Cr 14			22.050-2-13		*****
Tessier Philip R	210 1 Family Res - WTRFNT		Basic Star 41854	0	0	1- 48- 9
Tessier Donna M	Madrid-Waddingt 405601	7,600	COUNTY TAXABLE VALUE		40,300	28,500
PO Box 29	FRNT 134.00 DPTH	40,300	TOWN TAXABLE VALUE		40,300	
Chase Mills, NY 13621	ACRES 1.40		SCHOOL TAXABLE VALUE		11,800	
	EAST-0306448 NRTH-1768053		FD022 Louisville Fire Prot		40,300 TO M	
	DEED BOOK 1999 PG-21839					
	FULL MARKET VALUE	41,546				

22.050-2-14	5276 Cr 14			22.050-2-14		*****
Hadfield Joyce L	210 1 Family Res - WTRFNT		Enhanced S 41834	0	0	1- 46- 6
PO Box 76	Madrid-Waddingt 405601	4,700	COUNTY TAXABLE VALUE		28,600	28,600
Chase Mills, NY 13621	FRNT 67.00 DPTH 138.00	28,600	TOWN TAXABLE VALUE		28,600	
	EAST-0306273 NRTH-1768060		SCHOOL TAXABLE VALUE		0	
	DEED BOOK 1039 PG-491		FD022 Louisville Fire Prot		28,600 TO M	
	FULL MARKET VALUE	29,485				

22.050-2-15	5274 Cr 14			22.050-2-15		*****
Kerr William	210 1 Family Res		Enhanced S 41834	0	0	1- 25-10
Kerr Sandra	Madrid-Waddingt 405601	3,100	COUNTY TAXABLE VALUE		40,500	40,500
5274 County Route 14	FRNT 67.00 DPTH 137.00	40,500	TOWN TAXABLE VALUE		40,500	
Chase Mills, NY 13621	EAST-0306230 NRTH-1768034		SCHOOL TAXABLE VALUE		0	
	DEED BOOK 965 PG-881		FD022 Louisville Fire Prot		40,500 TO M	
	FULL MARKET VALUE	41,753				

STATE OF NEW YORK
 COUNTY - St Lawrence
 TOWN - Louisville
 SWIS - 405289

2 0 1 3 T E N T A T I V E A S S E S S M E N T R O L L
 T A X A B L E S E C T I O N O F T H E R O L L - 1
 M A P S E C T I O N - 0 2 2
 S U B - S E C T I O N - 0 5 0
 U N I F O R M P E R C E N T O F V A L U E I S 0 9 7 . 0 0

PAGE 482
 VALUATION DATE-JUL 01, 2012
 TAXABLE STATUS DATE-MAR 01, 2013
 RPS150/V04/L015
 CURRENT DATE 4/22/2013

*** S P E C I A L D I S T R I C T S U M M A R Y ***

CODE	DISTRICT NAME	TOTAL PARCELS	EXTENSION TYPE	EXTENSION VALUE	AD VALOREM VALUE	EXEMPT AMOUNT	TAXABLE VALUE
FD022	Louisville Fir	14	TOTAL M		560,400		560,400

*** S C H O O L D I S T R I C T S U M M A R Y ***

CODE	DISTRICT NAME	TOTAL PARCELS	ASSESSED LAND	ASSESSED TOTAL	EXEMPT AMOUNT	TOTAL TAXABLE	STAR AMOUNT	STAR TAXABLE
405601	Madrid-Waddington	14	78,800	560,400		560,400	234,000	326,400
	S U B - T O T A L	14	78,800	560,400		560,400	234,000	326,400
	T O T A L	14	78,800	560,400		560,400	234,000	326,400

*** S Y S T E M C O D E S S U M M A R Y ***

NO SYSTEM EXEMPTIONS AT THIS LEVEL

*** E X E M P T I O N S U M M A R Y ***

CODE	DESCRIPTION	TOTAL PARCELS	COUNTY	TOWN	SCHOOL
41834	Enhanced S	2			69,100
41854	Basic Star	6			164,900
	T O T A L	8			234,000

*** G R A N D T O T A L S ***

ROLL SEC	DESCRIPTION	TOTAL PARCELS	ASSESSED LAND	ASSESSED TOTAL	TAXABLE COUNTY	TAXABLE TOWN	TAXABLE SCHOOL	STAR TAXABLE
1	TAXABLE	14	78,800	560,400	560,400	560,400	560,400	326,400

STATE OF NEW YORK
 COUNTY - St Lawrence
 TOWN - Louisville
 SWIS - 405289

2 0 1 3 T E N T A T I V E A S S E S S M E N T R O L L
 T A X A B L E SECTION OF THE ROLL - 1

PAGE 483
 VALUATION DATE-JUL 01, 2012
 TAXABLE STATUS DATE-MAR 01, 2013

TAX MAP NUMBER SEQUENCE
 UNIFORM PERCENT OF VALUE IS 097.00
 UNIFORM PERCENT OF VALUE IS 097.00

TAX MAP PARCEL NUMBER	PROPERTY LOCATION & CLASS	ASSESSMENT	EXEMPTION CODE-----	COUNTY-----	TOWN-----	SCHOOL
CURRENT OWNERS NAME	SCHOOL DISTRICT	LAND	TAX DESCRIPTION	TAXABLE VALUE		
CURRENT OWNERS ADDRESS	PARCEL SIZE/GRID COORD	TOTAL	SPECIAL DISTRICTS			ACCOUNT NO.

22.051-1-6	5295 Cr 14 210 1 Family Res		Enhanced S 41834	0	0	0 29,900
Hawkins Wanda R	Madrid-Waddingt 405601	3,100	COUNTY TAXABLE VALUE		29,900	
PO Box 42	FRNT 100.00 DPTH 70.00	29,900	TOWN TAXABLE VALUE		29,900	
Chase Mills, NY 13621	EAST-0306445 NRTH-1768528		SCHOOL TAXABLE VALUE		0	
	DEED BOOK 1999 PG-23460		FD022 Louisville Fire Prot		29,900 TO M	
	FULL MARKET VALUE	30,825				

22.051-1-8	5292,5294 Cr 14 210 1 Family Res - WTRFNT		Basic Star 41854	0	0	0 28,500
Martin James T II	Madrid-Waddingt 405601	16,700	COUNTY TAXABLE VALUE		74,700	
PO Box 69	ACRES 2.50	74,700	TOWN TAXABLE VALUE		74,700	
Chase Mills, NY 13621	EAST-0306659 NRTH-1768165		SCHOOL TAXABLE VALUE		46,200	
	DEED BOOK 2007 PG-254		FD022 Louisville Fire Prot		74,700 TO M	
	FULL MARKET VALUE	77,010				

22.051-2-1	5317 Cr 14 270 Mfg housing		COUNTY TAXABLE VALUE		70,800	
Runions Chad E	Madrid-Waddingt 405601	8,400	TOWN TAXABLE VALUE		70,800	
PO Box 32	FRNT 127.00 DPTH 325.00	70,800	SCHOOL TAXABLE VALUE		70,800	
Chase Mills, NY 13621-0032	EAST-0306728 NRTH-1769089		FD022 Louisville Fire Prot		70,800 TO M	
	DEED BOOK 2000 PG-12993					
	FULL MARKET VALUE	72,990				

22.051-2-2	Cr 14 312 Vac w/imprv		COUNTY TAXABLE VALUE		20,800	
Runions Chad E	Madrid-Waddingt 405601	2,200	TOWN TAXABLE VALUE		20,800	
PO Box 32	FRNT 217.00 DPTH 327.00	20,800	SCHOOL TAXABLE VALUE		20,800	
Chase Mills, NY 13621-0032	ACRES 1.50		FD022 Louisville Fire Prot		20,800 TO M	
	EAST-0306793 NRTH-1769257					
	DEED BOOK 2004 PG-15210					
	FULL MARKET VALUE	21,443				

22.051-2-3	5337 Cr 14 270 Mfg housing		Enhanced S 41834	0	0	0 21,700
Castagnier Loretta	Madrid-Waddingt 405601	5,800	COUNTY TAXABLE VALUE		21,700	
PO Box 50	FRNT 143.00 DPTH 195.00	21,700	TOWN TAXABLE VALUE		21,700	
Chase Mills, NY 13621-0050	EAST-0306983 NRTH-1769351		SCHOOL TAXABLE VALUE		0	
	DEED BOOK 1069 PG-599		FD022 Louisville Fire Prot		21,700 TO M	
	FULL MARKET VALUE	22,371				

STATE OF NEW YORK
 COUNTY - St Lawrence
 TOWN - Louisville
 SWIS - 405289

2 0 1 3 T E N T A T I V E A S S E S S M E N T R O L L
 T A X A B L E S E C T I O N O F T H E R O L L - 1
 M A P S E C T I O N - 0 2 2
 S U B - S E C T I O N - 0 5 1
 U N I F O R M P E R C E N T O F V A L U E I S 0 9 7 . 0 0

PAGE 484
 VALUATION DATE-JUL 01, 2012
 TAXABLE STATUS DATE-MAR 01, 2013
 RPS150/V04/L015
 CURRENT DATE 4/22/2013

*** S P E C I A L D I S T R I C T S U M M A R Y ***

CODE	DISTRICT NAME	TOTAL PARCELS	EXTENSION TYPE	EXTENSION VALUE	AD VALOREM VALUE	EXEMPT AMOUNT	TAXABLE VALUE
FD022	Louisville Fir	5	TOTAL M		217,900		217,900

*** S C H O O L D I S T R I C T S U M M A R Y ***

CODE	DISTRICT NAME	TOTAL PARCELS	ASSESSED LAND	ASSESSED TOTAL	EXEMPT AMOUNT	TOTAL TAXABLE	STAR AMOUNT	STAR TAXABLE
405601	Madrid-Waddington	5	36,200	217,900		217,900	80,100	137,800
	S U B - T O T A L	5	36,200	217,900		217,900	80,100	137,800
	T O T A L	5	36,200	217,900		217,900	80,100	137,800

*** S Y S T E M C O D E S S U M M A R Y ***

NO SYSTEM EXEMPTIONS AT THIS LEVEL

*** E X E M P T I O N S U M M A R Y ***

CODE	DESCRIPTION	TOTAL PARCELS	COUNTY	TOWN	SCHOOL
41834	Enhanced S	2			51,600
41854	Basic Star	1			28,500
	T O T A L	3			80,100

*** G R A N D T O T A L S ***

ROLL SEC	DESCRIPTION	TOTAL PARCELS	ASSESSED LAND	ASSESSED TOTAL	TAXABLE COUNTY	TAXABLE TOWN	TAXABLE SCHOOL	STAR TAXABLE
1	TAXABLE	5	36,200	217,900	217,900	217,900	217,900	137,800

STATE OF NEW YORK
 COUNTY - St Lawrence
 TOWN - Louisville
 SWIS - 405289

2 0 1 3 T E N T A T I V E A S S E S S M E N T R O L L
 T A X A B L E SECTION OF THE ROLL - 1

PAGE 485
 VALUATION DATE-JUL 01, 2012
 TAXABLE STATUS DATE-MAR 01, 2013

TAX MAP NUMBER SEQUENCE
 UNIFORM PERCENT OF VALUE IS 097.00
 UNIFORM PERCENT OF VALUE IS 097.00

TAX MAP PARCEL NUMBER	PROPERTY LOCATION & CLASS	ASSESSMENT	EXEMPTION CODE-----	COUNTY-----	TOWN-----	SCHOOL
CURRENT OWNERS NAME	SCHOOL DISTRICT	LAND	TAX DESCRIPTION	TAXABLE VALUE		
CURRENT OWNERS ADDRESS	PARCEL SIZE/GRID COORD	TOTAL	SPECIAL DISTRICTS	ACCOUNT NO.		

22.058-2-1	5270 Cr 14			22.058-2-1	*****	*****
Martin Alan L	486 Mini-mart		COUNTY TAXABLE VALUE			1- 48-12
Edward Wilson	Madrid-Waddingt 405601	10,500	TOWN TAXABLE VALUE			
PO Box 65	FRNT 88.00 DPTH 156.00	68,300	SCHOOL TAXABLE VALUE			
Chase Mills, NY 13621	EAST-0306122 NRTH-1767949		FD022 Louisville Fire Prot	68,300	TO M	
	DEED BOOK 2007 PG-253					
	FULL MARKET VALUE	70,412				

22.058-2-2	5 Cr 36			22.058-2-2	*****	*****
Martin Alan L	210 1 Family Res		COUNTY TAXABLE VALUE			1- 48-14
Connie Martin	Madrid-Waddingt 405601	2,800	TOWN TAXABLE VALUE			
501 County Route 36	FRNT 50.00 DPTH 175.00	29,700	SCHOOL TAXABLE VALUE			
Chase Mills, NY 13621	EAST-0306176 NRTH-1767895		FD022 Louisville Fire Prot	29,700	TO M	
	DEED BOOK 2007 PG-252					
	FULL MARKET VALUE	30,619				

22.058-2-3	9 Cr 36			22.058-2-3	*****	*****
McCormick Valerie I	210 1 Family Res		Basic Star 41854	0	0	1- 73- 6
9 County Route 36	Madrid-Waddingt 405601	3,700	COUNTY TAXABLE VALUE		0	28,500
Chase Mills, NY 13621	See 2003-19802 for L/C	30,700	TOWN TAXABLE VALUE			
	FRNT 83.00 DPTH 100.00		SCHOOL TAXABLE VALUE			
	EAST-0306198 NRTH-1767814		FD022 Louisville Fire Prot	30,700	TO M	
	DEED BOOK 1100 PG-941					
	FULL MARKET VALUE	31,649				

22.058-2-4	11 Cr 36			22.058-2-4	*****	*****
Hawkins Kevin P	312 Vac w/imprv		COUNTY TAXABLE VALUE			
Hawkins Mary M	Madrid-Waddingt 405601	6,200	TOWN TAXABLE VALUE			
PO Box 106	ACRES 0.77	6,200	SCHOOL TAXABLE VALUE			
Chase Mills, NY 13621	EAST-0306332 NRTH-1767910		FD022 Louisville Fire Prot	6,200	TO M	
	DEED BOOK 2000 PG-17352					
	FULL MARKET VALUE	6,392				

22.058-2-5	Cr 36			22.058-2-5	*****	*****
Hawkins Kevin P	210 1 Family Res - WTRFNT		COUNTY TAXABLE VALUE			1- 15-13
Hawkins Mary M	Madrid-Waddingt 405601	16,400	TOWN TAXABLE VALUE			
PO Box 106	FRNT 186.00 DPTH	35,800	SCHOOL TAXABLE VALUE			
Chase Mills, NY 13621	ACRES 1.70		FD022 Louisville Fire Prot	35,800	TO M	
	EAST-0306409 NRTH-1767781					
	DEED BOOK 2000 PG-17353					
	FULL MARKET VALUE	36,907				

STATE OF NEW YORK
 COUNTY - St Lawrence
 TOWN - Louisville
 SWIS - 405289

2 0 1 3 T E N T A T I V E A S S E S S M E N T R O L L
 T A X A B L E SECTION OF THE ROLL - 1

PAGE 486
 VALUATION DATE-JUL 01, 2012
 TAXABLE STATUS DATE-MAR 01, 2013

TAX MAP NUMBER SEQUENCE
 UNIFORM PERCENT OF VALUE IS 097.00
 UNIFORM PERCENT OF VALUE IS 097.00

TAX MAP PARCEL NUMBER	PROPERTY LOCATION & CLASS	ASSESSMENT	EXEMPTION CODE-----	COUNTY-----	TOWN-----	SCHOOL
CURRENT OWNERS NAME	SCHOOL DISTRICT	LAND	TAX DESCRIPTION	TAXABLE VALUE		
CURRENT OWNERS ADDRESS	PARCEL SIZE/GRID COORD	TOTAL	SPECIAL DISTRICTS	ACCOUNT NO.		

22.058-2-6	21 Cr 36			22.058-2-6	*****	
Ibey Andrew C	210 1 Family Res		Basic Star 41854	0	0	1- 39- 7
Ibey Angela V	Madrid-Waddingt 405601	4,400	COUNTY TAXABLE VALUE	27,700	0	27,700
PO Box 9	FRNT 104.00 DPTH 132.00	27,700	TOWN TAXABLE VALUE	27,700		
Chase Mills, NY 13621	EAST-0306376 NRTH-1767554		SCHOOL TAXABLE VALUE	0		
	DEED BOOK 2006 PG-9543		FD022 Louisville Fire Prot	27,700	TO M	
	FULL MARKET VALUE	28,557				

STATE OF NEW YORK
 COUNTY - St Lawrence
 TOWN - Louisville
 SWIS - 405289

2 0 1 3 T E N T A T I V E A S S E S S M E N T R O L L
 T A X A B L E S E C T I O N O F T H E R O L L - 1
 M A P S E C T I O N - 0 2 2
 S U B - S E C T I O N - 0 5 8
 U N I F O R M P E R C E N T O F V A L U E I S 0 9 7 . 0 0

PAGE 487
 VALUATION DATE-JUL 01, 2012
 TAXABLE STATUS DATE-MAR 01, 2013
 RPS150/V04/L015
 CURRENT DATE 4/22/2013

*** S P E C I A L D I S T R I C T S U M M A R Y ***

CODE	DISTRICT NAME	TOTAL PARCELS	EXTENSION TYPE	EXTENSION VALUE	AD VALOREM VALUE	EXEMPT AMOUNT	TAXABLE VALUE
FD022	Louisville Fir	6	TOTAL M		198,400		198,400

*** S C H O O L D I S T R I C T S U M M A R Y ***

CODE	DISTRICT NAME	TOTAL PARCELS	ASSESSED LAND	ASSESSED TOTAL	EXEMPT AMOUNT	TOTAL TAXABLE	STAR AMOUNT	STAR TAXABLE
405601	Madrid-Waddington	6	44,000	198,400		198,400	56,200	142,200
	S U B - T O T A L	6	44,000	198,400		198,400	56,200	142,200
	T O T A L	6	44,000	198,400		198,400	56,200	142,200

*** S Y S T E M C O D E S S U M M A R Y ***

NO SYSTEM EXEMPTIONS AT THIS LEVEL

*** E X E M P T I O N S U M M A R Y ***

CODE	DESCRIPTION	TOTAL PARCELS	COUNTY	TOWN	SCHOOL
41854	Basic Star	2			56,200
	T O T A L	2			56,200

*** G R A N D T O T A L S ***

ROLL SEC	DESCRIPTION	TOTAL PARCELS	ASSESSED LAND	ASSESSED TOTAL	TAXABLE COUNTY	TAXABLE TOWN	TAXABLE SCHOOL	STAR TAXABLE
1	TAXABLE	6	44,000	198,400	198,400	198,400	198,400	142,200

STATE OF NEW YORK
 COUNTY - St Lawrence
 TOWN - Louisville
 SWIS - 405289

2 0 1 3 T E N T A T I V E A S S E S S M E N T R O L L
 T A X A B L E SECTION OF THE ROLL - 1

PAGE 488
 VALUATION DATE-JUL 01, 2012
 TAXABLE STATUS DATE-MAR 01, 2013

TAX MAP NUMBER SEQUENCE
 UNIFORM PERCENT OF VALUE IS 097.00
 UNIFORM PERCENT OF VALUE IS 097.00

TAX MAP PARCEL NUMBER	PROPERTY LOCATION & CLASS	ASSESSMENT	EXEMPTION CODE-----	COUNTY-----	TOWN-----	SCHOOL
CURRENT OWNERS NAME	SCHOOL DISTRICT	LAND	TAX DESCRIPTION	TAXABLE VALUE		
CURRENT OWNERS ADDRESS	PARCEL SIZE/GRID COORD	TOTAL	SPECIAL DISTRICTS			ACCOUNT NO.

22.059-2-6	25 Cr 36			22.059-2-6		*****
Alford Craig P	210 1 Family Res - WTRFNT		COUNTY TAXABLE VALUE	169,500		1- 53- 8
Alford Sandra R	Madrid-Waddingt 405601	40,000	TOWN TAXABLE VALUE	169,500		
PO Box 413	FRNT 170.00 DPTH	169,500	SCHOOL TAXABLE VALUE	169,500		
Norfolk, NY 13667	ACRES 1.00		FD022 Louisville Fire Prot	169,500 TO M		
	EAST-0306506 NRTH-1767489					
	DEED BOOK 2007 PG-15976					
	FULL MARKET VALUE	174,742				

22.059-2-8	69 Cr 36			22.059-2-8		*****
Aldridge Jeannie	210 1 Family Res - WTRFNT		COUNTY TAXABLE VALUE	15,600		1- 20- 1
Flook Agnes	Madrid-Waddingt 405601	5,700	TOWN TAXABLE VALUE	15,600		
PO Box 56	FRNT 128.00 DPTH 280.00	15,600	SCHOOL TAXABLE VALUE	15,600		
Chase Mills, NY 13621-0056	EAST-0306950 NRTH-1767143		FD022 Louisville Fire Prot	15,600 TO M		
	DEED BOOK 2009 PG-14744					
	FULL MARKET VALUE	16,082				

22.059-2-9	73 Cr 36			22.059-2-9		*****
Aldridge Robert A	210 1 Family Res - WTRFNT		Basic Star 41854 0	0	0	1- 77- 1
Aldridge Jeannie M	Madrid-Waddingt 405601	10,100	COUNTY TAXABLE VALUE	39,300		28,500
PO Box 56	FRNT 174.00 DPTH	39,300	TOWN TAXABLE VALUE	39,300		
Chase Mills, NY 13621	ACRES 1.40 BANK8888830		SCHOOL TAXABLE VALUE	10,800		
	EAST-0307129 NRTH-1767208		FD022 Louisville Fire Prot	39,300 TO M		
	DEED BOOK 999 PG-1081					
	FULL MARKET VALUE	40,515				

22.059-2-10.1	89 Cr 36			22.059-2-10.1		*****
Griffin Donald J	210 1 Family Res		Basic Star 41854 0	0	0	1- 15-12.11
89 County Route 36	Madrid-Waddingt 405601	9,100	COUNTY TAXABLE VALUE	65,900		28,500
Chase Mills, NY 13621	FRNT 290.00 DPTH	65,900	TOWN TAXABLE VALUE	65,900		
	ACRES 2.80		SCHOOL TAXABLE VALUE	37,400		
	EAST-0307286 NRTH-1767408		FD022 Louisville Fire Prot	65,900 TO M		
	DEED BOOK 1091 PG-567					
	FULL MARKET VALUE	67,938				

22.059-2-10.2	Off Cr 36			22.059-2-10.2		*****
Griffin Donald J	314 Rural vac<10 - WTRFNT		COUNTY TAXABLE VALUE	1,000		
89 County Route 36	Madrid-Waddingt 405601	1,000	TOWN TAXABLE VALUE	1,000		
Chase Mills, NY 13621	ACRES 1.00	1,000	SCHOOL TAXABLE VALUE	1,000		
	EAST-0307069 NRTH-1767614		FD022 Louisville Fire Prot	1,000 TO M		
	DEED BOOK 1091 PG-567					
	FULL MARKET VALUE	1,031				

STATE OF NEW YORK
 COUNTY - St Lawrence
 TOWN - Louisville
 SWIS - 405289

2 0 1 3 T E N T A T I V E A S S E S S M E N T R O L L
 T A X A B L E SECTION OF THE ROLL - 1

PAGE 489
 VALUATION DATE-JUL 01, 2012
 TAXABLE STATUS DATE-MAR 01, 2013

TAX MAP NUMBER SEQUENCE
 UNIFORM PERCENT OF VALUE IS 097.00
 UNIFORM PERCENT OF VALUE IS 097.00

TAX MAP PARCEL NUMBER	PROPERTY LOCATION & CLASS	ASSESSMENT	EXEMPTION CODE-----	COUNTY-----	TOWN-----	SCHOOL
CURRENT OWNERS NAME	SCHOOL DISTRICT	LAND	TAX DESCRIPTION	TAXABLE VALUE		
CURRENT OWNERS ADDRESS	PARCEL SIZE/GRID COORD	TOTAL	SPECIAL DISTRICTS	ACCOUNT NO.		
***** 22.059-2-12.1 *****						
22.059-2-12.1	67 Cr 36 270 Mfg housing - WTRFNT		Basic Star 41854	0	0	15,000
Willmart Ivan T	Madrid-Waddingt 405601	6,800	COUNTY TAXABLE VALUE		15,000	
PO Box 214	ACRES 1.00	15,000	TOWN TAXABLE VALUE		15,000	
Waddington, NY 13694-0214	EAST-0306896 NRTH-1767014		SCHOOL TAXABLE VALUE		0	
	DEED BOOK 2001 PG-7814		FD022 Louisville Fire Prot		15,000 TO M	
	FULL MARKET VALUE	15,464				
***** 22.059-2-15 *****						
22.059-2-15	88 Cr 36 210 1 Family Res		Basic Star 41854	0	0	28,500
Fassett Thomas R	Madrid-Waddingt 405601	8,900	COUNTY TAXABLE VALUE		63,500	
88 County Route 36	FRNT 278.00 DPTH 502.00	63,500	TOWN TAXABLE VALUE		63,500	
Chase Mills, NY 13621	BANK8888869		SCHOOL TAXABLE VALUE		35,000	
	EAST-0307495 NRTH-1767039		AG002 Ag Dist #2		.00 MT	
	DEED BOOK 2008 PG-9641		FD022 Louisville Fire Prot		63,500 TO M	
	FULL MARKET VALUE	65,464				

STATE OF NEW YORK
 COUNTY - St Lawrence
 TOWN - Louisville
 SWIS - 405289

2 0 1 3 T E N T A T I V E A S S E S S M E N T R O L L
 T A X A B L E S E C T I O N O F T H E R O L L - 1
 M A P S E C T I O N - 0 2 2
 S U B - S E C T I O N - 0 5 9
 U N I F O R M P E R C E N T O F V A L U E I S 0 9 7 . 0 0

PAGE 490
 VALUATION DATE-JUL 01, 2012
 TAXABLE STATUS DATE-MAR 01, 2013
 RPS150/V04/L015
 CURRENT DATE 4/22/2013

*** S P E C I A L D I S T R I C T S U M M A R Y ***

CODE	DISTRICT NAME	TOTAL PARCELS	EXTENSION TYPE	EXTENSION VALUE	AD VALOREM VALUE	EXEMPT AMOUNT	TAXABLE VALUE
AG002	Ag Dist #2		1 MOVTAX				
FD022	Louisville Fir		7 TOTAL M		369,800		369,800

*** S C H O O L D I S T R I C T S U M M A R Y ***

CODE	DISTRICT NAME	TOTAL PARCELS	ASSESSED LAND	ASSESSED TOTAL	EXEMPT AMOUNT	TOTAL TAXABLE	STAR AMOUNT	STAR TAXABLE
405601	Madrid-Waddington	7	81,600	369,800		369,800	100,500	269,300
	S U B - T O T A L	7	81,600	369,800		369,800	100,500	269,300
	T O T A L	7	81,600	369,800		369,800	100,500	269,300

*** S Y S T E M C O D E S S U M M A R Y ***

NO SYSTEM EXEMPTIONS AT THIS LEVEL

*** E X E M P T I O N S U M M A R Y ***

CODE	DESCRIPTION	TOTAL PARCELS	COUNTY	TOWN	SCHOOL
41854	Basic Star	4			100,500
	T O T A L	4			100,500

*** G R A N D T O T A L S ***

ROLL SEC	DESCRIPTION	TOTAL PARCELS	ASSESSED LAND	ASSESSED TOTAL	TAXABLE COUNTY	TAXABLE TOWN	TAXABLE SCHOOL	STAR TAXABLE
1	TAXABLE	7	81,600	369,800	369,800	369,800	369,800	269,300

STATE OF NEW YORK
COUNTY - St Lawrence
TOWN - Louisville
SWIS - 405289

2 0 1 3 T E N T A T I V E A S S E S S M E N T R O L L
T A X A B L E SECTION OF THE ROLL - 1

PAGE 491
VALUATION DATE-JUL 01, 2012
TAXABLE STATUS DATE-MAR 01, 2013

TAX MAP NUMBER SEQUENCE
UNIFORM PERCENT OF VALUE IS 097.00
UNIFORM PERCENT OF VALUE IS 097.00

TAX MAP PARCEL NUMBER	PROPERTY LOCATION & CLASS	ASSESSMENT	EXEMPTION CODE-----	COUNTY-----	TOWN-----	SCHOOL
CURRENT OWNERS NAME	SCHOOL DISTRICT	LAND	TAX DESCRIPTION	TAXABLE VALUE		
CURRENT OWNERS ADDRESS	PARCEL SIZE/GRID COORD	TOTAL	SPECIAL DISTRICTS			ACCOUNT NO.
***** 23.001-1-2 *****						
5665 Cr 14						1- 38-15
23.001-1-2	112 Dairy farm - WTRFNT		Enhanced S 41834	0	0	60,140
Geiser Joseph H	Madrid-Waddingt 405601	37,600	Silo 42100	0	15,000	15,000
Geiser Anita L	ACRES 205.00	163,400	COUNTY TAXABLE VALUE		148,400	
5665 County Route 14	EAST-0313461 NRTH-1774822		TOWN TAXABLE VALUE		148,400	
Chase Mills, NY 13621	DEED BOOK 2002 PG-20756		SCHOOL TAXABLE VALUE		88,260	
	FULL MARKET VALUE	168,454	AG002 Ag Dist #2		.00 MT	
			FD022 Louisville Fire Prot		148,400 TO M	
			15,000 EX			
***** 23.001-1-30 *****						
Cr 14						
23.001-1-30	322 Rural vac>10		Forest 480 47460	0	11,580	11,580
Chase Stewart	Madrid-Waddingt 405601	25,300	COUNTY TAXABLE VALUE		13,720	
PO Box 67	Certification # 40-61	25,300	TOWN TAXABLE VALUE		13,720	
Chase Mills, NY 13621	480A Eligible Acres-		SCHOOL TAXABLE VALUE		13,720	
	FRNT 837.00 DPTH		AG002 Ag Dist #2		.00 MT	
MAY BE SUBJECT TO PAYMENT	ACRES 130.80		FD022 Louisville Fire Prot		25,300 TO M	
UNDER RPTL480A UNTIL 2022	EAST-0313177 NRTH-1772985					
	DEED BOOK 2004 PG-7340					
	FULL MARKET VALUE	26,082				
***** 23.001-1-31 *****						
Off CR 14						
23.001-1-31	311 Res vac land - WTRFNT		COUNTY TAXABLE VALUE		22,300	
Skowronek Stanley	Madrid-Waddingt 405601	22,300	TOWN TAXABLE VALUE		22,300	
Skowronek JoAnn	FRNT 640.00 DPTH	22,300	SCHOOL TAXABLE VALUE		22,300	
232 Kingsley Rd	ACRES 11.20		AG002 Ag Dist #2		.00 MT	
Massena, NY 13662-3127	EAST-0314517 NRTH-1775335		FD022 Louisville Fire Prot		22,300 TO M	
	DEED BOOK 2012 PG-12265					
	FULL MARKET VALUE	22,990				
***** 23.001-2-4 *****						
404 Nation Rd						1- 49- 4
23.001-2-4	210 1 Family Res		COUNTY TAXABLE VALUE		9,600	
McGay Jeremy	Massena 1 405801	6,000	TOWN TAXABLE VALUE		9,600	
McGay Sara	FRNT 250.00 DPTH 125.00	9,600	SCHOOL TAXABLE VALUE		9,600	
384 Nation Rd	EAST-0318376 NRTH-1774043		AG002 Ag Dist #2		.00 MT	
Norfolk, NY 13667	DEED BOOK 2002 PG-12136		FD022 Louisville Fire Prot		9,600 TO M	
	FULL MARKET VALUE	9,897				
***** 23.001-2-5 *****						
384 Nation Rd						1- 25- 4
23.001-2-5	240 Rural res		Basic Star 41854	0	0	28,500
McGay Jeremy	Massena 1 405801	39,200	COUNTY TAXABLE VALUE		55,400	
McGay Sara	ACRES 97.60 BANK8888830	55,400	TOWN TAXABLE VALUE		55,400	
384 Nation Rd	EAST-0319979 NRTH-1774346		SCHOOL TAXABLE VALUE		26,900	
Norfolk, NY 13667	DEED BOOK 2002 PG-12136		AG002 Ag Dist #2		.00 MT	
	FULL MARKET VALUE	57,113	FD022 Louisville Fire Prot		55,400 TO M	

STATE OF NEW YORK
 COUNTY - St Lawrence
 TOWN - Louisville
 SWIS - 405289

2 0 1 3 T E N T A T I V E A S S E S S M E N T R O L L
 T A X A B L E SECTION OF THE ROLL - 1

PAGE 492
 VALUATION DATE-JUL 01, 2012
 TAXABLE STATUS DATE-MAR 01, 2013

TAX MAP NUMBER SEQUENCE
 UNIFORM PERCENT OF VALUE IS 097.00
 UNIFORM PERCENT OF VALUE IS 097.00

TAX MAP PARCEL NUMBER	PROPERTY LOCATION & CLASS	ASSESSMENT	EXEMPTION CODE-----	COUNTY-----	TOWN-----	SCHOOL
CURRENT OWNERS NAME	SCHOOL DISTRICT	LAND	TAX DESCRIPTION	TAXABLE VALUE		
CURRENT OWNERS ADDRESS	PARCEL SIZE/GRID COORD	TOTAL	SPECIAL DISTRICTS	ACCOUNT NO.		

23.001-2-7.1	133 Fisher Rd			23.001-2-7.1	*****	*****
Taillon Douglas A	210 1 Family Res		COUNTY TAXABLE VALUE	55,000		1- 25- 1
133 Fisher Rd	Massena 1 405801	25,000	TOWN TAXABLE VALUE	55,000		
Norfolk, NY 13667-3308	FRNT 1100.00 DPTH	55,000	SCHOOL TAXABLE VALUE	55,000		
	ACRES 52.60		AG002 Ag Dist #2	.00 MT		
	EAST-0322317 NRTH-1773438		FD022 Louisville Fire Prot	55,000 TO M		
	DEED BOOK 1999 PG-22676					
	FULL MARKET VALUE	56,701				

23.001-2-7.22	114 Fisher Rd			23.001-2-7.22	*****	*****
Paige Mark E	270 Mfg housing		Vet - Wart 41121	0	9,330	9,330 0
114 Fisher Rd	Massena 1 405801	6,600	Basic Star 41854	0	0	0 28,500
Norfolk, NY 13667	FRNT 200.00 DPTH 196.00	62,200	COUNTY TAXABLE VALUE	52,870		
	EAST-0322522 NRTH-1772249		TOWN TAXABLE VALUE	52,870		
	DEED BOOK 2003 PG-20500		SCHOOL TAXABLE VALUE	33,700		
	FULL MARKET VALUE	64,124	AG002 Ag Dist #2	.00 MT		
			FD022 Louisville Fire Prot	62,200 TO M		

23.001-2-7.211	134 Fisher Rd			23.001-2-7.211	*****	*****
Paige Richard L	910 Priv forest		COUNTY TAXABLE VALUE	25,000		
284 Lakeshore Dr	Massena 1 405801	25,000	TOWN TAXABLE VALUE	25,000		
Norwood, NY 13668	FRNT 1950.00 DPTH	25,000	SCHOOL TAXABLE VALUE	25,000		
	ACRES 104.40		AG002 Ag Dist #2	.00 MT		
	EAST-0323462 NRTH-1772263		FD022 Louisville Fire Prot	25,000 TO M		
	DEED BOOK 1999 PG-17041					
	FULL MARKET VALUE	25,773				

23.001-2-7.212	Fisher Rd			23.001-2-7.212	*****	*****
Paige Mark E	314 Rural vac<10		COUNTY TAXABLE VALUE	2,000		
114 Fisher Rd	Massena 1 405801	2,000	TOWN TAXABLE VALUE	2,000		
Norfolk, NY 13667	FRNT 150.00 DPTH 596.00	2,000	SCHOOL TAXABLE VALUE	2,000		
	ACRES 3.80		AG002 Ag Dist #2	.00 MT		
	EAST-0322724 NRTH-1772129		FD022 Louisville Fire Prot	2,000 TO M		
	DEED BOOK 2011 PG-14700					
	FULL MARKET VALUE	2,062				

23.001-2-8	308 Nation Rd			23.001-2-8	*****	*****
Thomas Bing W	322 Rural vac>10		COUNTY TAXABLE VALUE	80,000		1- 7- 3
308 Nation Rd	Massena 1 405801	49,700	TOWN TAXABLE VALUE	80,000		
Norfolk, NY 13667	ACRES 163.40	80,000	SCHOOL TAXABLE VALUE	80,000		
	EAST-0320845 NRTH-1772660		AG002 Ag Dist #2	.00 MT		
	DEED BOOK 2010 PG-17751		FD022 Louisville Fire Prot	80,000 TO M		
	FULL MARKET VALUE	82,474				

STATE OF NEW YORK
 COUNTY - St Lawrence
 TOWN - Louisville
 SWIS - 405289

2 0 1 3 T E N T A T I V E A S S E S S M E N T R O L L
 T A X A B L E SECTION OF THE ROLL - 1

PAGE 493
 VALUATION DATE-JUL 01, 2012
 TAXABLE STATUS DATE-MAR 01, 2013

TAX MAP NUMBER SEQUENCE
 UNIFORM PERCENT OF VALUE IS 097.00
 UNIFORM PERCENT OF VALUE IS 097.00

TAX MAP PARCEL NUMBER	PROPERTY LOCATION & CLASS	ASSESSMENT	EXEMPTION CODE-----	COUNTY-----	TOWN-----	SCHOOL
CURRENT OWNERS NAME	SCHOOL DISTRICT	LAND	TAX DESCRIPTION	TAXABLE VALUE		
CURRENT OWNERS ADDRESS	PARCEL SIZE/GRID COORD	TOTAL	SPECIAL DISTRICTS	ACCOUNT NO.		

23.001-2-9	72,82 Fisher Rd			23.001-2-9	1- 39-11	
Beamish Michael	240 Rural res		Vet - Wart 41121	0	11,400	11,400 0
Beamish Holly Lynn	Massena 1 405801	25,300	Basic Star 41854	0	0	0 28,500
72 Fisher Rd	ACRES 115.80	90,000	COUNTY TAXABLE VALUE		78,600	
Norfolk, NY 13667	EAST-0322079 NRTH-1770692		TOWN TAXABLE VALUE		78,600	
	DEED BOOK 995 PG-348		SCHOOL TAXABLE VALUE		61,500	
	FULL MARKET VALUE	92,784	FD022 Louisville Fire Prot		90,000	TO M

23.001-2-11	Nation Rd			23.001-2-11	1- 54-13	
Brothers Ronald	910 Priv forest		COUNTY TAXABLE VALUE		30,700	
PO Box 87	Massena 1 405801	30,700	TOWN TAXABLE VALUE		30,700	
Norfolk, NY 13667-0087	ACRES 211.70	30,700	SCHOOL TAXABLE VALUE		30,700	
	EAST-0324634 NRTH-1770108		FD022 Louisville Fire Prot		30,700	TO M
	DEED BOOK 2010 PG-7001					
	FULL MARKET VALUE	31,649				

23.001-2-13	Off Fisher Rd			23.001-2-13	1- 15- 8	
Brothers Roger & Victoria	322 Rural vac>10		COUNTY TAXABLE VALUE		1,200	
Planty Dale & Celeste	Massena 1 405801	1,200	TOWN TAXABLE VALUE		1,200	
PO Box 205	ACRES 23.50	1,200	SCHOOL TAXABLE VALUE		1,200	
Raymondville, NY 13678	EAST-0323789 NRTH-1775297		AG002 Ag Dist #2		.00	MT
	DEED BOOK 1036 PG-249		FD022 Louisville Fire Prot		1,200	TO M
	FULL MARKET VALUE	1,237				

23.001-2-14	Fisher Rd			23.001-2-14	1- 15- 5	
Brothers Roger & Victoria	910 Priv forest		COUNTY TAXABLE VALUE		13,300	
Planty Dale & Celeste	Massena 1 405801	13,300	TOWN TAXABLE VALUE		13,300	
PO Box 205	ACRES 53.30	13,300	SCHOOL TAXABLE VALUE		13,300	
Raymondville, NY 13678	EAST-0323205 NRTH-1774087		AG002 Ag Dist #2		.00	MT
	DEED BOOK 1036 PG-249		FD022 Louisville Fire Prot		13,300	TO M
	FULL MARKET VALUE	13,711				

23.001-2-15	205,231 Nation Rd			23.001-2-15	1- 28- 8	
Boyce Shannon M	240 Rural res		Basic Star 41854	0	0	0 28,500
Boyce John R	Massena 1 405801	44,300	COUNTY TAXABLE VALUE		202,900	
231 Nation Rd	SP112500	202,900	TOWN TAXABLE VALUE		202,900	
Norfolk, NY 13667	ACRES 134.80		SCHOOL TAXABLE VALUE		174,400	
	EAST-0320043 NRTH-1769222		AG002 Ag Dist #2		.00	MT
	DEED BOOK 2002 PG-7078		FD022 Louisville Fire Prot		202,900	TO M
	FULL MARKET VALUE	209,175				

STATE OF NEW YORK
 COUNTY - St Lawrence
 TOWN - Louisville
 SWIS - 405289

2 0 1 3 T E N T A T I V E A S S E S S M E N T R O L L
 T A X A B L E SECTION OF THE ROLL - 1

PAGE 494
 VALUATION DATE-JUL 01, 2012
 TAXABLE STATUS DATE-MAR 01, 2013

TAX MAP NUMBER SEQUENCE
 UNIFORM PERCENT OF VALUE IS 097.00
 UNIFORM PERCENT OF VALUE IS 097.00

TAX MAP PARCEL NUMBER	PROPERTY LOCATION & CLASS	ASSESSMENT	EXEMPTION CODE-----	COUNTY-----	TOWN-----	SCHOOL
CURRENT OWNERS NAME	SCHOOL DISTRICT	LAND	TAX DESCRIPTION	TAXABLE VALUE		
CURRENT OWNERS ADDRESS	PARCEL SIZE/GRID COORD	TOTAL	SPECIAL DISTRICTS			ACCOUNT NO.

23.001-2-16	Nation Rd			23.001-2-16		*****
	322 Rural vac>10					1- 42- 5
Moyer Barry	Massena 1 405801	33,700	COUNTY TAXABLE VALUE	33,700		
Moyer Paul	FRNT 850.00 DPTH	33,700	TOWN TAXABLE VALUE	33,700		
21 Schweitz Rd	ACRES 150.00		SCHOOL TAXABLE VALUE	33,700		
Fleetwood, PA 19522-9619	EAST-0318073 NRTH-1769027		AG002 Ag Dist #2	.00 MT		
	DEED BOOK 1064 PG-769		FD022 Louisville Fire Prot	33,700 TO M		
	FULL MARKET VALUE	34,742				

23.001-2-17	CR 36			23.001-2-17		*****
	322 Rural vac>10					
Robideau Cory W	Massena 1 405801	32,500	COUNTY TAXABLE VALUE	32,500		
Robideau Emily M	FRNT 820.00 DPTH	32,500	TOWN TAXABLE VALUE	32,500		
542 County Route 42	ACRES 57.10		SCHOOL TAXABLE VALUE	32,500		
Massena, NY 13662	EAST-0319131 NRTH-1774943		AG002 Ag Dist #2	.00 MT		
	DEED BOOK 2005 PG-2086		FD022 Louisville Fire Prot	32,500 TO M		
	FULL MARKET VALUE	33,505				

23.001-3-3	407 Cr 36			23.001-3-3		*****
	210 1 Family Res - WTRFNT		Basic Star 41854	0	0	1-54-5.2
Fisher Michelle R	Massena 1 405801	16,400	COUNTY TAXABLE VALUE	61,400	0	28,500
Fisher Terry P	FRNT 300.00 DPTH	61,400	TOWN TAXABLE VALUE	61,400		
407 County Route 36	ACRES 2.62 BANK8888830		SCHOOL TAXABLE VALUE	32,900		
Chase Mills, NY 13621-3143	EAST-0313959 NRTH-1771449		FD022 Louisville Fire Prot	61,400 TO M		
	DEED BOOK 2009 PG-20276					
	FULL MARKET VALUE	63,299				

23.001-3-4	415 Cr 36			23.001-3-4		*****
	210 1 Family Res		Basic Star 41854	0	0	0 28,500
Barber Kirk D	Massena 1 405801	5,700	COUNTY TAXABLE VALUE	62,500		
PO Box 522	FRNT 174.00 DPTH 157.00	62,500	TOWN TAXABLE VALUE	62,500		
Potsdam, NY 13676-0522	EAST-0314111 NRTH-1771578		SCHOOL TAXABLE VALUE	34,000		
	DEED BOOK 2011 PG-6376		FD022 Louisville Fire Prot	62,500 TO M		
	FULL MARKET VALUE	64,433				

23.001-3-5.11	457 Cr 36			23.001-3-5.11		*****
	210 1 Family Res - WTRFNT		Basic Star 41854	0	0	0 28,500
Preston Andrew	Massena 1 405801	17,000	COUNTY TAXABLE VALUE	82,400		
457 County Route 36	FRNT 300.00 DPTH	82,400	TOWN TAXABLE VALUE	82,400		
Chase Mills, NY 13621-3143	ACRES 4.70 BANK8888150		SCHOOL TAXABLE VALUE	53,900		
	EAST-0314457 NRTH-1772638		AG002 Ag Dist #2	.00 MT		
	DEED BOOK 2012 PG-10766		FD022 Louisville Fire Prot	82,400 TO M		
	FULL MARKET VALUE	84,948				

STATE OF NEW YORK
 COUNTY - St Lawrence
 TOWN - Louisville
 SWIS - 405289

2 0 1 3 T E N T A T I V E A S S E S S M E N T R O L L
 T A X A B L E SECTION OF THE ROLL - 1

PAGE 495
 VALUATION DATE-JUL 01, 2012
 TAXABLE STATUS DATE-MAR 01, 2013

TAX MAP NUMBER SEQUENCE
 UNIFORM PERCENT OF VALUE IS 097.00
 UNIFORM PERCENT OF VALUE IS 097.00

TAX MAP PARCEL NUMBER	PROPERTY LOCATION & CLASS	ASSESSMENT	EXEMPTION CODE-----	COUNTY-----	TOWN-----	SCHOOL
CURRENT OWNERS NAME	SCHOOL DISTRICT	LAND	TAX DESCRIPTION	TAXABLE VALUE		
CURRENT OWNERS ADDRESS	PARCEL SIZE/GRID COORD	TOTAL	SPECIAL DISTRICTS			ACCOUNT NO.
***** 23.001-3-6 *****						
	434 Cr 36					1- 65- 8
23.001-3-6	210 1 Family Res		CW_15_VET/ 41161	0	7,695	7,695 0
Shantie Philip E	Massena 1 405801	6,800	Basic Star 41854	0	0	28,500
Shantie Beverly	FRNT 200.00 DPTH	51,300	COUNTY TAXABLE VALUE		43,605	
434 County Route 36	ACRES 1.00		TOWN TAXABLE VALUE		43,605	
Chase Mills, NY 13621	EAST-0314652 NRTH-1771968		SCHOOL TAXABLE VALUE		22,800	
	DEED BOOK 1023 PG-115		FD022 Louisville Fire Prot		51,300	TO M
	FULL MARKET VALUE	52,887				
***** 23.001-3-7.1 *****						
	Cr 36					
23.001-3-7.1	311 Res vac land - WTRFNT		COUNTY TAXABLE VALUE		9,800	
Fenlong Shirley	Massena 1 405801	9,800	TOWN TAXABLE VALUE		9,800	
PO Box 2	ACRES 0.98	9,800	SCHOOL TAXABLE VALUE		9,800	
Chase Mills, NY 13621	EAST-0314457 NRTH-1772962		FD022 Louisville Fire Prot		9,800	TO M
	DEED BOOK 2006 PG-11983					
	FULL MARKET VALUE	10,103				
***** 23.001-3-8.2 *****						
	477 Cr 36					
23.001-3-8.2	210 1 Family Res - WTRFNT		Basic Star 41854	0	0	28,500
Fenlong Shirley	Massena 1 405801	16,000	COUNTY TAXABLE VALUE		63,300	
PO Box 2	FRNT 419.00 DPTH	63,300	TOWN TAXABLE VALUE		63,300	
Chase Mills, NY 13621	ACRES 1.80		SCHOOL TAXABLE VALUE		34,800	
	EAST-0314544 NRTH-1773178		FD022 Louisville Fire Prot		63,300	TO M
	DEED BOOK 2006 PG-11983					
	FULL MARKET VALUE	65,258				
***** 23.001-3-8.11 *****						
	423 Cr 36					1- 54- 5.1
23.001-3-8.11	240 Rural res - WTRFNT		Basic Star 41854	0	0	28,500
Hurlbut Brian M	Massena 1 405801	64,700	COUNTY TAXABLE VALUE		113,800	
Hurlbut Cindee M	ACRES 227.10	113,800	TOWN TAXABLE VALUE		113,800	
423 County Route 36	EAST-0315757 NRTH-1770800		SCHOOL TAXABLE VALUE		85,300	
Chase Mills, NY 13621	DEED BOOK 1025 PG-928		AG002 Ag Dist #2		.00	MT
	FULL MARKET VALUE	117,320	FD022 Louisville Fire Prot		113,800	TO M
***** 23.001-3-8.13 *****						
	Cr 36					
23.001-3-8.13	314 Rural vac<10		COUNTY TAXABLE VALUE		4,700	
Fenlong Shirley	Massena 1 405801	4,700	TOWN TAXABLE VALUE		4,700	
PO Box 2	FRNT 63.00 DPTH	4,700	SCHOOL TAXABLE VALUE		4,700	
Chase Mills, NY 13621	ACRES 2.50		FD022 Louisville Fire Prot		4,700	TO M
	EAST-0314717 NRTH-1773027					
	DEED BOOK 2006 PG-11983					
	FULL MARKET VALUE	4,845				

STATE OF NEW YORK
 COUNTY - St Lawrence
 TOWN - Louisville
 SWIS - 405289

2 0 1 3 T E N T A T I V E A S S E S S M E N T R O L L
 T A X A B L E SECTION OF THE ROLL - 1

PAGE 496
 VALUATION DATE-JUL 01, 2012
 TAXABLE STATUS DATE-MAR 01, 2013

TAX MAP NUMBER SEQUENCE
 UNIFORM PERCENT OF VALUE IS 097.00
 UNIFORM PERCENT OF VALUE IS 097.00

TAX MAP PARCEL NUMBER	PROPERTY LOCATION & CLASS	ASSESSMENT	EXEMPTION CODE-----	COUNTY-----	TOWN-----	SCHOOL
CURRENT OWNERS NAME	SCHOOL DISTRICT	LAND	TAX DESCRIPTION	TAXABLE VALUE		
CURRENT OWNERS ADDRESS	PARCEL SIZE/GRID COORD	TOTAL	SPECIAL DISTRICTS			ACCOUNT NO.
***** 23.001-3-9 *****						
	501 Cr 36					1- 49- 5
23.001-3-9	210 1 Family Res		Basic Star 41854	0	0	28,500
Martin Connie J	Massena 1 405801	4,800	COUNTY TAXABLE VALUE		63,800	
501 County Route 36	FRNT 192.00 DPTH 100.00	63,800	TOWN TAXABLE VALUE		63,800	
Chase Mills, NY 13621	EAST-0315306 NRTH-1773434		SCHOOL TAXABLE VALUE		35,300	
	DEED BOOK 973 PG-1074		AG002 Ag Dist #2		.00 MT	
	FULL MARKET VALUE	65,773	FD022 Louisville Fire Prot		63,800 TO M	
***** 23.001-3-10 *****						
	Cr 36					1- 39- 2.1
23.001-3-10	105 Vac farmland - WTRFNT		COUNTY TAXABLE VALUE		26,300	
Geiser Joseph H	Massena 1 405801	26,300	TOWN TAXABLE VALUE		26,300	
Geiser Anita L	ACRES 75.00	26,300	SCHOOL TAXABLE VALUE		26,300	
5665 County Route 14	EAST-0315583 NRTH-1775168		AG002 Ag Dist #2		.00 MT	
Chase Mills, NY 13621	DEED BOOK 2002 PG-20756		FD022 Louisville Fire Prot		26,300 TO M	
	FULL MARKET VALUE	27,113				
***** 23.001-3-11 *****						
	Cr 36					
23.001-3-11	314 Rural vac<10		COUNTY TAXABLE VALUE		3,500	
Hurlbut Audrey	Massena 1 405801	3,500	TOWN TAXABLE VALUE		3,500	
584 County Route 36	FRNT 150.00 DPTH 190.00	3,500	SCHOOL TAXABLE VALUE		3,500	
Chase Mills, NY 13621	EAST-0316103 NRTH-1775881		AG002 Ag Dist #2		.00 MT	
	DEED BOOK 1010 PG-1013		FD022 Louisville Fire Prot		3,500 TO M	
	FULL MARKET VALUE	3,608				
***** 23.001-3-12 *****						
	584 Cr 36					1- 39- 3
23.001-3-12	210 1 Family Res		Aged - Cou 41802	0	15,885	0
Hurlbut Audrey	Massena 1 405801	5,300	Aged - Tow 41803	0	0	17,650
584 County Route 36	FRNT 150.00 DPTH 145.00	35,300	Enhanced S 41834	0	0	35,300
Chase Mills, NY 13621	EAST-0316163 NRTH-1775491		COUNTY TAXABLE VALUE		19,415	
	DEED BOOK 2006 PG-11936		TOWN TAXABLE VALUE		17,650	
	FULL MARKET VALUE	36,392	SCHOOL TAXABLE VALUE		0	
			AG002 Ag Dist #2		.00 MT	
			FD022 Louisville Fire Prot		35,300 TO M	
***** 23.001-3-13 *****						
	490 Nation Rd					
23.001-3-13	270 Mfg housing		Basic Star 41854	0	0	28,500
Gravlin Michael J	Massena 1 405801	19,500	COUNTY TAXABLE VALUE		88,300	
Gravlin Kelly J	FRNT 300.00 DPTH 200.00	88,300	TOWN TAXABLE VALUE		88,300	
490 Nation Rd	BANK8888111		SCHOOL TAXABLE VALUE		59,800	
Norfolk, NY 13667-4210	EAST-0317186 NRTH-1775860		FD022 Louisville Fire Prot		88,300 TO M	
	DEED BOOK 2011 PG-14295					
	FULL MARKET VALUE	91,031				

STATE OF NEW YORK
 COUNTY - St Lawrence
 TOWN - Louisville
 SWIS - 405289

2 0 1 3 T E N T A T I V E A S S E S S M E N T R O L L
 T A X A B L E SECTION OF THE ROLL - 1

PAGE 497
 VALUATION DATE-JUL 01, 2012
 TAXABLE STATUS DATE-MAR 01, 2013

TAX MAP NUMBER SEQUENCE
 UNIFORM PERCENT OF VALUE IS 097.00
 UNIFORM PERCENT OF VALUE IS 097.00

TAX MAP PARCEL NUMBER	PROPERTY LOCATION & CLASS	ASSESSMENT	EXEMPTION CODE-----	COUNTY-----	TOWN-----	SCHOOL
CURRENT OWNERS NAME	SCHOOL DISTRICT	LAND	TAX DESCRIPTION	TAXABLE VALUE		
CURRENT OWNERS ADDRESS	PARCEL SIZE/GRID COORD	TOTAL	SPECIAL DISTRICTS			ACCOUNT NO.

23.001-3-14.1	Nation Rd 314 Rural vac<10		COUNTY TAXABLE VALUE	12,100		1- 30- 2
Feeley John R	Massena 1 405801	12,100	TOWN TAXABLE VALUE	12,100		
57 Westwood Dr	ACRES 42.10	12,100	SCHOOL TAXABLE VALUE	12,100		
Massena, NY 13662	EAST-0317770 NRTH-1775665		FD022 Louisville Fire Prot	12,100 TO M		
	DEED BOOK 2007 PG-781					
	FULL MARKET VALUE	12,474				

23.001-3-15	439 Nation Rd 270 Mfg housing		Basic Star 41854 0	0	0	1- 75- 3 13,100
Adams William	Massena 1 405801	7,800	COUNTY TAXABLE VALUE	13,100		
PO Box 27	FRNT 216.00 DPTH	13,100	TOWN TAXABLE VALUE	13,100		
Chase Mills, NY 13621	ACRES 1.70		SCHOOL TAXABLE VALUE	0		
	EAST-0317337 NRTH-1775009		AG002 Ag Dist #2	.00 MT		
	DEED BOOK 1105 PG-1090		FD022 Louisville Fire Prot	13,100 TO M		
	FULL MARKET VALUE	13,505				

23.001-3-16.1	Nation Rd 105 Vac farmland		Ag Distric 41720 0	0	0	1- 78- 2 0
SRML, LLC	Massena 1 405801	12,000	COUNTY TAXABLE VALUE	12,000		
54 McKnight Rd	ACRES 29.30	12,000	TOWN TAXABLE VALUE	12,000		
Chase Mills, NY 13621	EAST-0316876 NRTH-1774986		SCHOOL TAXABLE VALUE	12,000		
	DEED BOOK 2005 PG-3687		AG002 Ag Dist #2	.00 MT		
MAY BE SUBJECT TO PAYMENT	FULL MARKET VALUE	12,371	FD022 Louisville Fire Prot	12,000 TO M		
UNDER AGDIST LAW TIL 2017						

23.001-3-16.2	401 Nation Rd 210 1 Family Res		Basic Star 41854 0	0	0	28,500
Ladison Bridget M	Massena 1 405801	11,400	COUNTY TAXABLE VALUE	54,900		
401 Nation Rd	Land Contract	54,900	TOWN TAXABLE VALUE	54,900		
Norfolk, NY 13667-4292	See 2000-23141		SCHOOL TAXABLE VALUE	26,400		
	FRNT 426.00 DPTH 1030.00		AG002 Ag Dist #2	.00 MT		
	ACRES 10.10 BANK88888830		FD022 Louisville Fire Prot	54,900 TO M		
	EAST-0317605 NRTH-1774184					
	DEED BOOK 2011 PG-18477					
	FULL MARKET VALUE	56,598				

23.001-3-16.3	Nation Rd 323 Vacant rural		Ag Distric 41720 0	779	779	779
SRML, LLC	Massena 1 405801	11,000	COUNTY TAXABLE VALUE	10,221		
54 McKnight Rd	FRNT 850.00 DPTH	11,000	TOWN TAXABLE VALUE	10,221		
Chase Mills, NY 13621	ACRES 19.50		SCHOOL TAXABLE VALUE	10,221		
	EAST-0317938 NRTH-1773702		AG002 Ag Dist #2	.00 MT		
MAY BE SUBJECT TO PAYMENT	DEED BOOK 2005 PG-3687		FD022 Louisville Fire Prot	10,221 TO M		
UNDER AGDIST LAW TIL 2017	FULL MARKET VALUE	11,340	779 EX			

STATE OF NEW YORK
 COUNTY - St Lawrence
 TOWN - Louisville
 SWIS - 405289

2 0 1 3 T E N T A T I V E A S S E S S M E N T R O L L
 T A X A B L E SECTION OF THE ROLL - 1

PAGE 498
 VALUATION DATE-JUL 01, 2012
 TAXABLE STATUS DATE-MAR 01, 2013

TAX MAP NUMBER SEQUENCE
 UNIFORM PERCENT OF VALUE IS 097.00
 UNIFORM PERCENT OF VALUE IS 097.00

TAX MAP PARCEL NUMBER	PROPERTY LOCATION & CLASS	ASSESSMENT	EXEMPTION CODE-----	COUNTY-----	TOWN-----	SCHOOL
CURRENT OWNERS NAME	SCHOOL DISTRICT	LAND	TAX DESCRIPTION	TAXABLE VALUE		
CURRENT OWNERS ADDRESS	PARCEL SIZE/GRID COORD	TOTAL	SPECIAL DISTRICTS			ACCOUNT NO.

23.001-3-17	536 Cr 36 270 Mfg housing		Basic Star 41854	0	0	28,500
Hatch Lawrence H	Massena 1 405801	6,800	COUNTY TAXABLE VALUE		74,500	
536 County Route 36	FRNT 175.00 DPTH 242.00	74,500	TOWN TAXABLE VALUE		74,500	
Chase Mills, NY 13621-3107	EAST-0315843 NRTH-1774227		SCHOOL TAXABLE VALUE		46,000	
	DEED BOOK 2010 PG-12906		FD022 Louisville Fire Prot		74,500 TO M	
	FULL MARKET VALUE	76,804				

23.001-3-18.2	Cr 36 311 Res vac land		COUNTY TAXABLE VALUE		6,500	
Grogan Shawn Lowell	Massena 1 405801	6,500	TOWN TAXABLE VALUE		6,500	
Grogan Mary	FRNT 331.00 DPTH	6,500	SCHOOL TAXABLE VALUE		6,500	
514 County Route 36	ACRES 1.90		FD022 Louisville Fire Prot		6,500 TO M	
Chase Mills, NY 13621	EAST-0315764 NRTH-1774063					
	DEED BOOK 1081 PG-42					
	FULL MARKET VALUE	6,701				

23.001-3-18.11	592 Cr 36 322 Rural vac>10		COUNTY TAXABLE VALUE		13,800	1- 39- 2.2
Hurlbut Lloyd J Jr	Massena 1 405801	13,800	TOWN TAXABLE VALUE		13,800	
Hurlbut Paula J	ACRES 49.10	13,800	SCHOOL TAXABLE VALUE		13,800	
24950 County Route 67	EAST-0316606 NRTH-1774586		AG002 Ag Dist #2		.00 MT	
Watertown, NY 13601-5723	DEED BOOK 2006 PG-14897		FD022 Louisville Fire Prot		13,800 TO M	
	FULL MARKET VALUE	14,227				

23.001-3-18.12	CR 36 210 1 Family Res		Basic Star 41854	0	0	28,500
Hurlbut Susan	Massena 1 405801	6,600	COUNTY TAXABLE VALUE		52,800	
592 County Route 36	FRNT 239.00 DPTH 160.00	52,800	TOWN TAXABLE VALUE		52,800	
Chase Mills, NY 13621	EAST-0316193 NRTH-1775664		SCHOOL TAXABLE VALUE		24,300	
	DEED BOOK 2006 PG-11937		AG002 Ag Dist #2		.00 MT	
	FULL MARKET VALUE	54,433	FD022 Louisville Fire Prot		52,800 TO M	

23.001-3-18.13	CR 36 311 Res vac land		COUNTY TAXABLE VALUE		2,900	
Leavens Sharon Hurlbut	Massena 1 405801	2,900	TOWN TAXABLE VALUE		2,900	
8 Schuyler Way	FRNT 239.00 DPTH 160.00	2,900	SCHOOL TAXABLE VALUE		2,900	
Gansevoort, NY 12831-2456	EAST-0316135 NRTH-1775288		AG002 Ag Dist #2		.00 MT	
	DEED BOOK 2006 PG-11941		FD022 Louisville Fire Prot		2,900 TO M	
	FULL MARKET VALUE	2,990				

STATE OF NEW YORK
 COUNTY - St Lawrence
 TOWN - Louisville
 SWIS - 405289

2 0 1 3 T E N T A T I V E A S S E S S M E N T R O L L
 T A X A B L E SECTION OF THE ROLL - 1

PAGE 499
 VALUATION DATE-JUL 01, 2012
 TAXABLE STATUS DATE-MAR 01, 2013

TAX MAP NUMBER SEQUENCE
 UNIFORM PERCENT OF VALUE IS 097.00
 UNIFORM PERCENT OF VALUE IS 097.00

TAX MAP PARCEL NUMBER	PROPERTY LOCATION & CLASS	ASSESSMENT	EXEMPTION CODE-----	COUNTY-----	TOWN-----	SCHOOL
CURRENT OWNERS NAME	SCHOOL DISTRICT	LAND	TAX DESCRIPTION	TAXABLE VALUE		
CURRENT OWNERS ADDRESS	PARCEL SIZE/GRID COORD	TOTAL	SPECIAL DISTRICTS	ACCOUNT NO.		
***** 23.001-3-18.14 *****						
	Off Cr 36					
23.001-3-18.14	322 Rural vac>10		COUNTY TAXABLE VALUE	14,000		
Hurlbut Lloyd J Jr	Massena 1 405801	14,000	TOWN TAXABLE VALUE	14,000		
24950 County Route 67	ACRES 50.00	14,000	SCHOOL TAXABLE VALUE	14,000		
Watertown, NY 13601-5723	EAST-0316821 NRTH-1773291		AG002 Ag Dist #2	.00 MT		
	DEED BOOK 2006 PG-11940		FD022 Louisville Fire Prot	14,000 TO M		
	FULL MARKET VALUE	14,433				
***** 23.001-3-18.15 *****						
	CR 36					
23.001-3-18.15	311 Res vac land		COUNTY TAXABLE VALUE	2,800		
Hurlbut Susan	Massena 1 405801	2,800	TOWN TAXABLE VALUE	2,800		
592 County Route 36	FRNT 185.00 DPTH 186.00	2,800	SCHOOL TAXABLE VALUE	2,800		
Chase Mills, NY 13621	EAST-0315595 NRTH-1773512		AG002 Ag Dist #2	.00 MT		
	DEED BOOK 2006 PG-11932		FD022 Louisville Fire Prot	2,800 TO M		
	FULL MARKET VALUE	2,887				
***** 23.001-3-19 *****						
	514 Cr 36					
23.001-3-19	210 1 Family Res		Basic Star 41854	0	1- 39- 4	28,500
Grogan Shawn L	Massena 1 405801	6,800	COUNTY TAXABLE VALUE	70,800	0	
Grogan Mary Ellen	FRNT 220.00 DPTH	70,800	TOWN TAXABLE VALUE	70,800		
514 County Route 36	ACRES 1.00		SCHOOL TAXABLE VALUE	42,300		
Chase Mills, NY 13621	EAST-0315662 NRTH-1773740		AG002 Ag Dist #2	.00 MT		
	DEED BOOK 1055 PG-105		FD022 Louisville Fire Prot	70,800 TO M		
	FULL MARKET VALUE	72,990				
***** 23.001-3-20 *****						
	367 Nation Rd					
23.001-3-20	210 1 Family Res		COUNTY TAXABLE VALUE	40,400	1- 34- 8	
Miller Bernadette C	Massena 1 405801	8,400	TOWN TAXABLE VALUE	40,400		
182 Highland Rd Rm 331	FRNT 196.00 DPTH 292.00	40,400	SCHOOL TAXABLE VALUE	40,400		
Massena, NY 13662-3281	ACRES 1.20		AG002 Ag Dist #2	.00 MT		
	EAST-0318622 NRTH-1773236		FD022 Louisville Fire Prot	40,400 TO M		
	DEED BOOK 1116 PG-844					
	FULL MARKET VALUE	41,649				
***** 23.001-3-21.1 *****						
	Nation Rd					
23.001-3-21.1	105 Vac farmland		COUNTY TAXABLE VALUE	7,000	1- 78- 3	
Feeley John R	Massena 1 405801	7,000	TOWN TAXABLE VALUE	7,000		
Feeley Gay K	ACRES 33.90	7,000	SCHOOL TAXABLE VALUE	7,000		
57 Westwood Dr	EAST-0317220 NRTH-1772154		AG002 Ag Dist #2	.00 MT		
Massena, NY 13662	DEED BOOK 2001 PG-14620		FD022 Louisville Fire Prot	7,000 TO M		
	FULL MARKET VALUE	7,216				

STATE OF NEW YORK
 COUNTY - St Lawrence
 TOWN - Louisville
 SWIS - 405289

2 0 1 3 T E N T A T I V E A S S E S S M E N T R O L L
 T A X A B L E SECTION OF THE ROLL - 1

PAGE 500
 VALUATION DATE-JUL 01, 2012
 TAXABLE STATUS DATE-MAR 01, 2013

TAX MAP NUMBER SEQUENCE
 UNIFORM PERCENT OF VALUE IS 097.00
 UNIFORM PERCENT OF VALUE IS 097.00

TAX MAP PARCEL NUMBER	PROPERTY LOCATION & CLASS	ASSESSMENT	EXEMPTION CODE	COUNTY	TOWN	SCHOOL
CURRENT OWNERS NAME	SCHOOL DISTRICT	LAND	TAX DESCRIPTION	TAXABLE VALUE		
CURRENT OWNERS ADDRESS	PARCEL SIZE/GRID COORD	TOTAL	SPECIAL DISTRICTS			ACCOUNT NO.
***** 23.001-3-21.2 *****						
23.001-3-21.2	Nation Rd 105 Vac farmland		Ag Distric 41720	0	0	0
SRML, LLC	Massena 1 405801	9,000	COUNTY TAXABLE VALUE		9,000	
54 McKnight Rd	ACRES 17.80	9,000	TOWN TAXABLE VALUE		9,000	
Chase Mills, NY 13621	EAST-0318352 NRTH-1772854		SCHOOL TAXABLE VALUE		9,000	
	DEED BOOK 2005 PG-3687		AG002 Ag Dist #2		.00 MT	
MAY BE SUBJECT TO PAYMENT	FULL MARKET VALUE	9,278	FD022 Louisville Fire Prot		9,000 TO M	
UNDER AGDIST LAW TIL 2017						
***** 23.001-3-22 *****						
23.001-3-22	Nation Rd 323 Vacant rural		COUNTY TAXABLE VALUE		8,000	1- 77-15
Feeley John R	Massena 1 405801	8,000	TOWN TAXABLE VALUE		8,000	
Feeley Gay K	ACRES 30.40	8,000	SCHOOL TAXABLE VALUE		8,000	
57 Westwood Dr	EAST-0318138 NRTH-1772011		AG002 Ag Dist #2		.00 MT	
Massena, NY 13662	DEED BOOK 2001 PG-14620		FD022 Louisville Fire Prot		8,000 TO M	
	FULL MARKET VALUE	8,247				
***** 23.001-3-23 *****						
23.001-3-23	Nation Rd 910 Priv forest		COUNTY TAXABLE VALUE		5,500	1- 30- 3.1
Feeley John R	Massena 1 405801	5,500	TOWN TAXABLE VALUE		5,500	
57 Westwood Dr	ACRES 21.80	5,500	SCHOOL TAXABLE VALUE		5,500	
Massena, NY 13662	EAST-0318355 NRTH-1771557		AG002 Ag Dist #2		.00 MT	
	DEED BOOK 2007 PG-781		FD022 Louisville Fire Prot		5,500 TO M	
	FULL MARKET VALUE	5,670				
***** 23.001-3-24 *****						
23.001-3-24	311 Nation Rd 311 Res vac land		COUNTY TAXABLE VALUE		3,200	1- 30- 3.2
Jessmer Jeremy	Massena 1 405801	3,200	TOWN TAXABLE VALUE		3,200	
311 Nation Rd	FRNT 104.00 DPTH 838.00	3,200	SCHOOL TAXABLE VALUE		3,200	
Norfolk, NY 13667	EAST-0319221 NRTH-1771924		AG002 Ag Dist #2		.00 MT	
	DEED BOOK 2009 PG-7599		FD022 Louisville Fire Prot		3,200 TO M	
	FULL MARKET VALUE	3,299				
***** 23.001-3-25 *****						
23.001-3-25	392 Cr 36 210 1 Family Res - WTRFNT		Vet - Wart 41121	0	9,675	1- 27- 7
Lockhart Robert (LU)	Massena 1 405801	16,400	Enhanced S 41834	0	0	9,675
Lockhart Alice (LU)	ACRES 2.80	64,500	COUNTY TAXABLE VALUE		54,825	0
392 County Route 36	EAST-0314138 NRTH-1770843		TOWN TAXABLE VALUE		54,825	60,140
Chase Mills, NY 13621-3108	DEED BOOK 2010 PG-19077		SCHOOL TAXABLE VALUE		4,360	
	FULL MARKET VALUE	66,495	FD022 Louisville Fire Prot		64,500 TO M	

STATE OF NEW YORK
 COUNTY - St Lawrence
 TOWN - Louisville
 SWIS - 405289

2 0 1 3 T E N T A T I V E A S S E S S M E N T R O L L
 T A X A B L E SECTION OF THE ROLL - 1

PAGE 501
 VALUATION DATE-JUL 01, 2012
 TAXABLE STATUS DATE-MAR 01, 2013

TAX MAP NUMBER SEQUENCE
 UNIFORM PERCENT OF VALUE IS 097.00
 UNIFORM PERCENT OF VALUE IS 097.00

TAX MAP PARCEL NUMBER	PROPERTY LOCATION & CLASS	ASSESSMENT	EXEMPTION CODE-----	COUNTY-----	TOWN-----	SCHOOL
CURRENT OWNERS NAME	SCHOOL DISTRICT	LAND	TAX DESCRIPTION	TAXABLE VALUE		
CURRENT OWNERS ADDRESS	PARCEL SIZE/GRID COORD	TOTAL	SPECIAL DISTRICTS	ACCOUNT NO.		
***** 23.001-3-26 *****						
	386 Cr 36			23.001-3-26		1- 73-13.1
23.001-3-26	240 Rural res - WTRFNT		Basic Star 41854	0	0	0 28,500
Trudell Virgil C	Massena 1 405801	32,200	COUNTY TAXABLE VALUE		72,100	
Trudell Barbara E	ACRES 56.30	72,100	TOWN TAXABLE VALUE		72,100	
386 County Route 36	EAST-0314410 NRTH-1769757		SCHOOL TAXABLE VALUE		43,600	
Chase Mills, NY 13621	DEED BOOK 2000 PG-1053		AG002 Ag Dist #2		.00 MT	
	FULL MARKET VALUE	74,330	FD022 Louisville Fire Prot		72,100 TO M	
***** 23.001-3-27 *****						
	Off Cr 36			23.001-3-27		
23.001-3-27	322 Rural vac>10		COUNTY TAXABLE VALUE		8,900	
Trudell Virgil C	Massena 1 405801	8,900	TOWN TAXABLE VALUE		8,900	
Trudell Barbara E	ACRES 44.00	8,900	SCHOOL TAXABLE VALUE		8,900	
386 County Route 36	EAST-0315109 NRTH-1768224		AG002 Ag Dist #2		.00 MT	
Chase Mills, NY 13621	DEED BOOK 2000 PG-1054		FD022 Louisville Fire Prot		8,900 TO M	
	FULL MARKET VALUE	9,175				
***** 23.001-3-28 *****						
	Cr 36			23.001-3-28		1- 62- 8
23.001-3-28	323 Vacant rural		COUNTY TAXABLE VALUE		20,000	
Prentice Shaun L	Massena 1 405801	20,000	TOWN TAXABLE VALUE		20,000	
Prentice Susan B	FRNT 1025.00 DPTH	20,000	SCHOOL TAXABLE VALUE		20,000	
142 McGinnis Rd	ACRES 66.90		AG002 Ag Dist #2		.00 MT	
Waddington, NY 13694	EAST-0313118 NRTH-1768932		FD022 Louisville Fire Prot		20,000 TO M	
	DEED BOOK 2008 PG-1644					
	FULL MARKET VALUE	20,619				
***** 23.001-3-29 *****						
	Off Cr 36			23.001-3-29		
23.001-3-29	314 Rural vac<10		COUNTY TAXABLE VALUE		1,500	
Gordon Jerry P	Massena 1 405801	1,500	TOWN TAXABLE VALUE		1,500	
614 County Route 42	FRNT 51.00 DPTH 119.00	1,500	SCHOOL TAXABLE VALUE		1,500	
Massena, NY 13662-3267	EAST-0313312 NRTH-1770232		AG002 Ag Dist #2		.00 MT	
	DEED BOOK 2012 PG-16589		FD022 Louisville Fire Prot		1,500 TO M	
	FULL MARKET VALUE	1,546				
***** 23.001-3-30 *****						
	Off Cr 36			23.001-3-30		
23.001-3-30	314 Rural vac<10		COUNTY TAXABLE VALUE		3,400	
Perry Sara (LC)	Massena 1 405801	3,400	TOWN TAXABLE VALUE		3,400	
350 County Route 36	FRNT 51.00 DPTH 115.00	3,400	SCHOOL TAXABLE VALUE		3,400	
Chase Mills, NY 13621-3108	EAST-0313458 NRTH-1770106		AG002 Ag Dist #2		.00 MT	
	DEED BOOK 1100 PG-966		FD022 Louisville Fire Prot		3,400 TO M	
	FULL MARKET VALUE	3,505				

STATE OF NEW YORK
COUNTY - St Lawrence
TOWN - Louisville
SWIS - 405289

2 0 1 3 T E N T A T I V E A S S E S S M E N T R O L L
T A X A B L E SECTION OF THE ROLL - 1

PAGE 502
VALUATION DATE-JUL 01, 2012
TAXABLE STATUS DATE-MAR 01, 2013

TAX MAP NUMBER SEQUENCE
UNIFORM PERCENT OF VALUE IS 097.00
UNIFORM PERCENT OF VALUE IS 097.00

TAX MAP PARCEL NUMBER	PROPERTY LOCATION & CLASS	ASSESSMENT	EXEMPTION CODE-----	COUNTY-----	TOWN-----	SCHOOL
CURRENT OWNERS NAME	SCHOOL DISTRICT	LAND	TAX DESCRIPTION	TAXABLE VALUE		ACCOUNT NO.
CURRENT OWNERS ADDRESS	PARCEL SIZE/GRID COORD	TOTAL	SPECIAL DISTRICTS			

23.001-3-31.1	350, 352 Cr 36			23.001-3-31.1		*****
Perry Sara (LC)	270 Mfg housing		Basic Star 41854	0	0	1- 55- 6
350 County Route 36	Massena 1 405801	5,200	COUNTY TAXABLE VALUE		26,600	26,600
Chase Mills, NY 13621-3108	FRNT 175.00 DPTH 275.00	26,600	TOWN TAXABLE VALUE		26,600	0
	EAST-0313351 NRTH-1770290		SCHOOL TAXABLE VALUE		0	
	DEED BOOK 968 PG-149		FD022 Louisville Fire Prot		26,600 TO M	
	FULL MARKET VALUE	27,423				

23.001-3-33	330,340 Cr 36			23.001-3-33		*****
Miller Shari L	270 Mfg housing		COUNTY TAXABLE VALUE		27,000	
340 County Route 36	Massena 1 405801	8,800	TOWN TAXABLE VALUE		27,000	
Chase Mills, NY 13621-3108	FRNT 414.00 DPTH	27,000	SCHOOL TAXABLE VALUE		27,000	
	ACRES 2.10		AG002 Ag Dist #2		.00 MT	
	EAST-0313011 NRTH-1770067		FD022 Louisville Fire Prot		27,000 TO M	
PRIOR OWNER ON 3/01/2013	DEED BOOK 2013 PG-3432					
Miller Shari L	FULL MARKET VALUE	27,835				

23.001-3-36	325 Cr 36			23.001-3-36		*****
Premo Mark	312 Vac w/imprv - WTRFNT		COUNTY TAXABLE VALUE		8,000	1- 58-13
Premo Susan J	Massena 1 405801	4,200	TOWN TAXABLE VALUE		8,000	
714 County Route 38	ACRES 1.10	8,000	SCHOOL TAXABLE VALUE		8,000	
Norfolk, NY 13667-3204	EAST-0312720 NRTH-1770145		FD022 Louisville Fire Prot		8,000 TO M	
	DEED BOOK 2012 PG-2874					
	FULL MARKET VALUE	8,247				

23.001-3-37	345 Cr 36			23.001-3-37		*****
Colbert Christina	260 Seasonal res - WTRFNT		COUNTY TAXABLE VALUE		6,400	1- 58-14
83 Collins Rd	Massena 1 405801	5,400	TOWN TAXABLE VALUE		6,400	
Norwood, NY 13668	ACRES 1.10	6,400	SCHOOL TAXABLE VALUE		6,400	
	EAST-0312962 NRTH-1770309		FD022 Louisville Fire Prot		6,400 TO M	
	DEED BOOK 2007 PG-2455					
	FULL MARKET VALUE	6,598				

23.001-3-38.1	353 Cr 36			23.001-3-38.1		*****
Brady Timothy T	311 Res vac land - WTRFNT		COUNTY TAXABLE VALUE		14,600	1- 72- 2
135 Franklin Rd	Massena 1 405801	14,600	TOWN TAXABLE VALUE		14,600	
Waddington, NY 13694	ACRES 1.20	14,600	SCHOOL TAXABLE VALUE		14,600	
	EAST-0313089 NRTH-1770494		AG002 Ag Dist #2		.00 MT	
	DEED BOOK 2007 PG-18938		FD022 Louisville Fire Prot		14,600 TO M	
	FULL MARKET VALUE	15,052				

STATE OF NEW YORK
 COUNTY - St Lawrence
 TOWN - Louisville
 SWIS - 405289

2 0 1 3 T E N T A T I V E A S S E S S M E N T R O L L
 T A X A B L E SECTION OF THE ROLL - 1

PAGE 503
 VALUATION DATE-JUL 01, 2012
 TAXABLE STATUS DATE-MAR 01, 2013

TAX MAP NUMBER SEQUENCE
 UNIFORM PERCENT OF VALUE IS 097.00
 UNIFORM PERCENT OF VALUE IS 097.00

TAX MAP PARCEL NUMBER	PROPERTY LOCATION & CLASS	ASSESSMENT	EXEMPTION CODE-----	COUNTY-----	TOWN-----	SCHOOL
CURRENT OWNERS NAME	SCHOOL DISTRICT	LAND	TAX DESCRIPTION	TAXABLE VALUE		
CURRENT OWNERS ADDRESS	PARCEL SIZE/GRID COORD	TOTAL	SPECIAL DISTRICTS	ACCOUNT NO.		

23.001-3-38.2	346 Cr 36			23.001-3-38.2	*****	
Mitchell Suzanne	270 Mfg housing		Basic Star 41854	0	0	0 28,500
346 County Route 36	Massena 1 405801	9,300	COUNTY TAXABLE VALUE	39,800		
Chase Mills, NY 13621-3108	FRNT 167.00 DPTH 970.00	39,800	TOWN TAXABLE VALUE	39,800		
	BANK8888173		SCHOOL TAXABLE VALUE	11,300		
	EAST-0313555 NRTH-1769834		FD022 Louisville Fire Prot	39,800 TO M		
	DEED BOOK 2010 PG-18673					
	FULL MARKET VALUE	41,031				

STATE OF NEW YORK
 COUNTY - St Lawrence
 TOWN - Louisville
 SWIS - 405289

2 0 1 3 T E N T A T I V E A S S E S S M E N T R O L L
 T A X A B L E SECTION OF THE ROLL - 1
 M A P S E C T I O N - 023
 S U B - S E C T I O N - 001
 UNIFORM PERCENT OF VALUE IS 097.00

PAGE 504
 VALUATION DATE-JUL 01, 2012
 TAXABLE STATUS DATE-MAR 01, 2013
 RPS150/V04/L015
 CURRENT DATE 4/22/2013

*** S P E C I A L D I S T R I C T S U M M A R Y ***

CODE	DISTRICT NAME	TOTAL PARCELS	EXTENSION TYPE	EXTENSION VALUE	AD VALOREM VALUE	EXEMPT AMOUNT	TAXABLE VALUE
AG002	Ag Dist #2	44	MOVTAX				
FD022	Louisville Fir	61	TOTAL M		2278,000	15,779	2262,221

*** S C H O O L D I S T R I C T S U M M A R Y ***

CODE	DISTRICT NAME	TOTAL PARCELS	ASSESSED LAND	ASSESSED TOTAL	EXEMPT AMOUNT	TOTAL TAXABLE	STAR AMOUNT	STAR TAXABLE
405601	Madrid-Waddington	3	85,200	211,000	26,580	184,420	60,140	124,280
405801	Massena 1	58	820,500	2067,000	779	2066,221	648,140	1418,081
	S U B - T O T A L	61	905,700	2278,000	27,359	2250,641	708,280	1542,361
	T O T A L	61	905,700	2278,000	27,359	2250,641	708,280	1542,361

*** S Y S T E M C O D E S S U M M A R Y ***

NO SYSTEM EXEMPTIONS AT THIS LEVEL

*** E X E M P T I O N S U M M A R Y ***

CODE	DESCRIPTION	TOTAL PARCELS	COUNTY	TOWN	SCHOOL
41121	Vet - Wart	3	30,405	30,405	
41161	CW_15_VET/	1	7,695	7,695	
41720	Ag Distric	3	779	779	779
41802	Aged - Cou	1	15,885		
41803	Aged - Tow	1		17,650	
41834	Enhanced S	3			155,580
41854	Basic Star	20			552,700
42100	Silo	1	15,000	15,000	15,000
47460	Forest 480	1	11,580	11,580	11,580
	T O T A L	34	81,344	83,109	735,639

STATE OF NEW YORK
COUNTY - St Lawrence
TOWN - Louisville
SWIS - 405289

2 0 1 3 T E N T A T I V E A S S E S S M E N T R O L L
T A X A B L E SECTION OF THE ROLL - 1
M A P S E C T I O N - 023
S U B - S E C T I O N - 001
UNIFORM PERCENT OF VALUE IS 097.00

PAGE 505
VALUATION DATE-JUL 01, 2012
TAXABLE STATUS DATE-MAR 01, 2013
RPS150/V04/L015
CURRENT DATE 4/22/2013

*** G R A N D T O T A L S ***

ROLL SEC	DESCRIPTION	TOTAL PARCELS	ASSESSED LAND	ASSESSED TOTAL	TAXABLE COUNTY	TAXABLE TOWN	TAXABLE SCHOOL	STAR TAXABLE
1	TAXABLE	61	905,700	2278,000	2196,656	2194,891	2250,641	1542,361

STATE OF NEW YORK
 COUNTY - St Lawrence
 TOWN - Louisville
 SWIS - 405289

2 0 1 3 T E N T A T I V E A S S E S S M E N T R O L L
 T A X A B L E SECTION OF THE ROLL - 1

PAGE 506
 VALUATION DATE-JUL 01, 2012
 TAXABLE STATUS DATE-MAR 01, 2013

TAX MAP NUMBER SEQUENCE
 UNIFORM PERCENT OF VALUE IS 097.00
 UNIFORM PERCENT OF VALUE IS 097.00

TAX MAP PARCEL NUMBER	PROPERTY LOCATION & CLASS	ASSESSMENT	EXEMPTION CODE-----	COUNTY-----	TOWN-----	SCHOOL
CURRENT OWNERS NAME	SCHOOL DISTRICT	LAND	TAX DESCRIPTION	TAXABLE VALUE		
CURRENT OWNERS ADDRESS	PARCEL SIZE/GRID COORD	TOTAL	SPECIAL DISTRICTS			ACCOUNT NO.

23.002-2-1	Cr 39			23.002-2-1		*****
Seaway Timber Harvesting Inc	910 Priv forest		COUNTY TAXABLE VALUE	27,800		1- 52- 6
15121 State Highway 37	Massena 1 405801	27,800	TOWN TAXABLE VALUE	27,800		
Massena, NY 13662-3143	ACRES 111.10	27,800	SCHOOL TAXABLE VALUE	27,800		
	EAST-0329056 NRTH-1773676		FD022 Louisville Fire Prot	27,800 TO M		
	DEED BOOK 2010 PG-19458					
	FULL MARKET VALUE	28,660				

23.002-2-2	Off Cr 39			23.002-2-2		*****
Lyons Edward G	323 Vacant rural		COUNTY TAXABLE VALUE	7,800		1- 47- 9
83 Stark Rd	Massena 1 405801	7,800	TOWN TAXABLE VALUE	7,800		
Norfolk, NY 13667-3144	ACRES 31.10	7,800	SCHOOL TAXABLE VALUE	7,800		
	EAST-0328276 NRTH-1772400		FD022 Louisville Fire Prot	7,800 TO M		
	DEED BOOK 965 PG-1142					
	FULL MARKET VALUE	8,041				

23.002-2-3	Off Cr 39			23.002-2-3		*****
Lyons Edward Robert	910 Priv forest		COUNTY TAXABLE VALUE	15,000		1- 44-13
Attn: Ed Lyons	Massena 1 405801	15,000	TOWN TAXABLE VALUE	15,000		
83 Stark Rd	ACRES 99.60	15,000	SCHOOL TAXABLE VALUE	15,000		
Norfolk, NY 13667-3144	EAST-0327215 NRTH-1772032		AG002 Ag Dist #2	.00 MT		
	DEED BOOK 1022 PG-255		FD022 Louisville Fire Prot	15,000 TO M		
	FULL MARKET VALUE	15,464				

23.002-2-4.2	185 Fisher Rd			23.002-2-4.2		*****
Brothers Roger C	210 1 Family Res		COUNTY TAXABLE VALUE	37,400		
Brothers Victoria L	Massena 1 405801	11,500	TOWN TAXABLE VALUE	37,400		
PO Box 205	ACRES 11.10	37,400	SCHOOL TAXABLE VALUE	37,400		
Raymondville, NY 13678	EAST-0324487 NRTH-1774216		AG002 Ag Dist #2	.00 MT		
	DEED BOOK 1105 PG-563		FD022 Louisville Fire Prot	37,400 TO M		
	FULL MARKET VALUE	38,557				

23.002-2-4.11	Fisher Rd			23.002-2-4.11		*****
Brothers Roger C	323 Vacant rural		COUNTY TAXABLE VALUE	20,900		1- 15- 4
Brothers Victoria L	Massena 1 405801	20,900	TOWN TAXABLE VALUE	20,900		
PO Box 205	ACRES 85.90	20,900	SCHOOL TAXABLE VALUE	20,900		
Raymondville, NY 13678	EAST-0325158 NRTH-1773157		AG002 Ag Dist #2	.00 MT		
	DEED BOOK 2002 PG-5774		FD022 Louisville Fire Prot	20,900 TO M		
	FULL MARKET VALUE	21,546				

STATE OF NEW YORK
 COUNTY - St Lawrence
 TOWN - Louisville
 SWIS - 405289

2 0 1 3 T E N T A T I V E A S S E S S M E N T R O L L
 T A X A B L E SECTION OF THE ROLL - 1

PAGE 507
 VALUATION DATE-JUL 01, 2012
 TAXABLE STATUS DATE-MAR 01, 2013

TAX MAP NUMBER SEQUENCE
 UNIFORM PERCENT OF VALUE IS 097.00
 UNIFORM PERCENT OF VALUE IS 097.00

TAX MAP PARCEL NUMBER	PROPERTY LOCATION & CLASS	ASSESSMENT	EXEMPTION CODE-----	COUNTY-----	TOWN-----	SCHOOL
CURRENT OWNERS NAME	SCHOOL DISTRICT	LAND	TAX DESCRIPTION	TAXABLE VALUE		
CURRENT OWNERS ADDRESS	PARCEL SIZE/GRID COORD	TOTAL	SPECIAL DISTRICTS	ACCOUNT NO.		

23.002-2-4.12	180 Fisher Rd 210 1 Family Res		Basic Star 41854	0	0	0 28,500
Brothers Ronald C	Massena 1 405801	9,200	COUNTY TAXABLE VALUE		60,200	
PO Box 87	FRNT 400.00 DPTH 370.00	60,200	TOWN TAXABLE VALUE		60,200	
Norfolk, NY 13667	EAST-0324520 NRTH-1773576		SCHOOL TAXABLE VALUE		31,700	
	DEED BOOK 1999 PG-10390		AG002 Ag Dist #2		.00 MT	
	FULL MARKET VALUE	62,062	FD022 Louisville Fire Prot		60,200 TO M	

23.002-2-5	Fisher Rd/abandoned 910 Priv forest		COUNTY TAXABLE VALUE		16,300	1- 25- 5
Rose Matthew	Massena 1 405801	16,300	TOWN TAXABLE VALUE		16,300	
11 Brookview Dr	ACRES 162.90	16,300	SCHOOL TAXABLE VALUE		16,300	
Waddington, NY 13694-3102	EAST-0325397 NRTH-1775795		FD022 Louisville Fire Prot		16,300 TO M	
	DEED BOOK 2013 PG-2276					
	FULL MARKET VALUE	16,804				

23.002-2-7	Cr 39 910 Priv forest		COUNTY TAXABLE VALUE		17,500	1- 10-13
Seaway Timber Harvesting Inc.	Massena 1 405801	17,500	TOWN TAXABLE VALUE		17,500	
15121 State Highway 37	ACRES 48.00	17,500	SCHOOL TAXABLE VALUE		17,500	
Massena, NY 13662-3143	EAST-0330441 NRTH-1775254		FD022 Louisville Fire Prot		17,500 TO M	
	DEED BOOK 2007 PG-17835					
	FULL MARKET VALUE	18,041				

23.002-2-8	Cr 39 322 Rural vac>10		COUNTY TAXABLE VALUE		17,100	1- 12- 2
Harvey Edward Jr	Massena 1 405801	17,100	TOWN TAXABLE VALUE		17,100	
350 Tiernan Ridge Rd	FRNT 1497.00 DPTH	17,100	SCHOOL TAXABLE VALUE		17,100	
Chase Mills, NY 13621	ACRES 75.50		FD022 Louisville Fire Prot		17,100 TO M	
	EAST-0331055 NRTH-1774362					
	DEED BOOK 1053 PG-700					
	FULL MARKET VALUE	17,629				

STATE OF NEW YORK
 COUNTY - St Lawrence
 TOWN - Louisville
 SWIS - 405289

2 0 1 3 T E N T A T I V E A S S E S S M E N T R O L L
 T A X A B L E S E C T I O N O F T H E R O L L - 1
 M A P S E C T I O N - 0 2 3
 S U B - S E C T I O N - 0 0 2
 U N I F O R M P E R C E N T O F V A L U E I S 0 9 7 . 0 0

PAGE 508
 VALUATION DATE-JUL 01, 2012
 TAXABLE STATUS DATE-MAR 01, 2013
 RPS150/V04/L015
 CURRENT DATE 4/22/2013

*** S P E C I A L D I S T R I C T S U M M A R Y ***

CODE	DISTRICT NAME	TOTAL PARCELS	EXTENSION TYPE	EXTENSION VALUE	AD VALOREM VALUE	EXEMPT AMOUNT	TAXABLE VALUE
AG002	Ag Dist #2		4 MOVTAX				
FD022	Louisville Fir		9 TOTAL M		220,000		220,000

*** S C H O O L D I S T R I C T S U M M A R Y ***

CODE	DISTRICT NAME	TOTAL PARCELS	ASSESSED LAND	ASSESSED TOTAL	EXEMPT AMOUNT	TOTAL TAXABLE	STAR AMOUNT	STAR TAXABLE
405801	Massena 1	9	143,100	220,000		220,000	28,500	191,500
	S U B - T O T A L	9	143,100	220,000		220,000	28,500	191,500
	T O T A L	9	143,100	220,000		220,000	28,500	191,500

*** S Y S T E M C O D E S S U M M A R Y ***

NO SYSTEM EXEMPTIONS AT THIS LEVEL

*** E X E M P T I O N S U M M A R Y ***

CODE	DESCRIPTION	TOTAL PARCELS	COUNTY	TOWN	SCHOOL
41854	Basic Star	1			28,500
	T O T A L	1			28,500

*** G R A N D T O T A L S ***

ROLL SEC	DESCRIPTION	TOTAL PARCELS	ASSESSED LAND	ASSESSED TOTAL	TAXABLE COUNTY	TAXABLE TOWN	TAXABLE SCHOOL	STAR TAXABLE
1	TAXABLE	9	143,100	220,000	220,000	220,000	220,000	191,500

STATE OF NEW YORK
 COUNTY - St Lawrence
 TOWN - Louisville
 SWIS - 405289

2 0 1 3 T E N T A T I V E A S S E S S M E N T R O L L
 T A X A B L E SECTION OF THE ROLL - 1

PAGE 509
 VALUATION DATE-JUL 01, 2012
 TAXABLE STATUS DATE-MAR 01, 2013

TAX MAP NUMBER SEQUENCE
 UNIFORM PERCENT OF VALUE IS 097.00
 UNIFORM PERCENT OF VALUE IS 097.00

TAX MAP PARCEL NUMBER	PROPERTY LOCATION & CLASS	ASSESSMENT	EXEMPTION CODE-----	COUNTY-----	TOWN-----	SCHOOL
CURRENT OWNERS NAME	SCHOOL DISTRICT	LAND	TAX DESCRIPTION	TAXABLE VALUE		
CURRENT OWNERS ADDRESS	PARCEL SIZE/GRID COORD	TOTAL	SPECIAL DISTRICTS	ACCOUNT NO.		

23.003-1-2.12	261 Dishaw Rd			23.003-1-2.12		*****
Farley Theodore J	270 Mfg housing		Enhanced S 41834	0	0	60,140
261 Dishaw Rd	Madrid-Waddingt 405601	6,700	COUNTY TAXABLE VALUE		72,900	
Chase Mills, NY 13621	FRNT 209.00 DPTH 193.00	72,900	TOWN TAXABLE VALUE		72,900	
	EAST-0314479 NRTH-1764941		SCHOOL TAXABLE VALUE		12,760	
	DEED BOOK 2006 PG-7082		FD022 Louisville Fire Prot		72,900 TO M	
	FULL MARKET VALUE	75,155				

23.003-1-2.111	361 Dishaw Rd			23.003-1-2.111		*****
Martin James T II & Etal	112 Dairy farm		COUNTY TAXABLE VALUE		86,200	1- 48-15
Martin John F & Etal	Madrid-Waddingt 405601	47,600	TOWN TAXABLE VALUE		86,200	
Connie Martin	ACRES 299.30	86,200	SCHOOL TAXABLE VALUE		86,200	
501 County Route 36	EAST-0312809 NRTH-1764295		AG002 Ag Dist #2		.00 MT	
Chase Mills, NY 13621	DEED BOOK 2007 PG-255		FD022 Louisville Fire Prot		86,200 TO M	
	FULL MARKET VALUE	88,866				

23.003-1-3	Off Dishaw Rd			23.003-1-3		*****
Clark Franklin A & Jeffre	910 Priv forest		COUNTY TAXABLE VALUE		5,600	1-18-9
Clark Elizabeth	Massena 1 405801	5,600	TOWN TAXABLE VALUE		5,600	
91 County Route 43	ACRES 37.00	5,600	SCHOOL TAXABLE VALUE		5,600	
Massena, NY 13662	EAST-0319307 NRTH-1765978		AG002 Ag Dist #2		.00 MT	
	DEED BOOK 2001 PG-19632		FD022 Louisville Fire Prot		5,600 TO M	
	FULL MARKET VALUE	5,773				

23.003-1-4	Dishaw Rd			23.003-1-4		*****
Lyon James	105 Vac farmland		COUNTY TAXABLE VALUE		15,000	1- 62- 7
Ruddy Fred	Norwood-Norfolk 406201	15,000	TOWN TAXABLE VALUE		15,000	
5 Ransom Ave	FRNT 162.00 DPTH	15,000	SCHOOL TAXABLE VALUE		15,000	
Massena, NY 13662	ACRES 92.60		AG002 Ag Dist #2		.00 MT	
	EAST-0316255 NRTH-1767449		FD022 Louisville Fire Prot		15,000 TO M	
	DEED BOOK 2003 PG-8109					
	FULL MARKET VALUE	15,464				

23.003-1-6	Nation Rd			23.003-1-6		*****
Clark Franklin A & Jeffre	910 Priv forest		COUNTY TAXABLE VALUE		3,500	1- 25- 3
Clark Elizabeth	Massena 1 405801	3,500	TOWN TAXABLE VALUE		3,500	
91 County Route 43	ACRES 24.00	3,500	SCHOOL TAXABLE VALUE		3,500	
Massena, NY 13662	EAST-0320303 NRTH-1767924		AG002 Ag Dist #2		.00 MT	
	DEED BOOK 2001 PG-19631		FD022 Louisville Fire Prot		3,500 TO M	
	FULL MARKET VALUE	3,608				

STATE OF NEW YORK
 COUNTY - St Lawrence
 TOWN - Louisville
 SWIS - 405289

2 0 1 3 T E N T A T I V E A S S E S S M E N T R O L L
 T A X A B L E SECTION OF THE ROLL - 1

PAGE 510
 VALUATION DATE-JUL 01, 2012
 TAXABLE STATUS DATE-MAR 01, 2013

TAX MAP NUMBER SEQUENCE
 UNIFORM PERCENT OF VALUE IS 097.00
 UNIFORM PERCENT OF VALUE IS 097.00

TAX MAP PARCEL NUMBER	PROPERTY LOCATION & CLASS	ASSESSMENT	EXEMPTION CODE-----	COUNTY-----	TOWN-----	SCHOOL
CURRENT OWNERS NAME	SCHOOL DISTRICT	LAND	TAX DESCRIPTION	TAXABLE VALUE		
CURRENT OWNERS ADDRESS	PARCEL SIZE/GRID COORD	TOTAL	SPECIAL DISTRICTS	ACCOUNT NO.		
***** 23.003-1-7.1 *****						
	Nation Rd					1- 26- 6.1
23.003-1-7.1	910 Priv forest		COUNTY TAXABLE VALUE	2,400		
Doud Lorraine (LU)	Massena 1 405801	2,400	TOWN TAXABLE VALUE	2,400		
38 Willard Rd	ACRES 9.70	2,400	SCHOOL TAXABLE VALUE	2,400		
Massena, NY 13662	EAST-0320628 NRTH-1767773		AG002 Ag Dist #2	.00	MT	
	DEED BOOK 1999 PG-22487		FD022 Louisville Fire Prot	2,400	TO M	
	FULL MARKET VALUE	2,474				
***** 23.003-1-7.2 *****						
	Nation Rd					1- 26- 6.2
23.003-1-7.2	910 Priv forest		COUNTY TAXABLE VALUE	1,000		
Goodspeed Craig	Massena 1 405801	1,000	TOWN TAXABLE VALUE	1,000		
9108 State Highway 56	ACRES 9.70	1,000	SCHOOL TAXABLE VALUE	1,000		
Norfolk, NY 13667	EAST-0320866 NRTH-1767708		AG002 Ag Dist #2	.00	MT	
	DEED BOOK 2005 PG-11666		FD022 Louisville Fire Prot	1,000	TO M	
	FULL MARKET VALUE	1,031				
***** 23.003-1-8 *****						
	Nation Rd					1- 25- 2
23.003-1-8	322 Rural vac>10		COUNTY TAXABLE VALUE	5,400		
Clark Franklin A & Jeffre	Massena 1 405801	5,400	TOWN TAXABLE VALUE	5,400		
Clark Elizabeth	FRNT 640.00 DPTH	5,400	SCHOOL TAXABLE VALUE	5,400		
91 County Route 43	ACRES 35.80		AG002 Ag Dist #2	.00	MT	
Massena, NY 13662	EAST-0320520 NRTH-1767124		FD022 Louisville Fire Prot	5,400	TO M	
	DEED BOOK 2001 PG-19635					
	FULL MARKET VALUE	5,567				
***** 23.003-1-9 *****						
	Nation Rd					1- 28- 7
23.003-1-9	322 Rural vac>10		COUNTY TAXABLE VALUE	3,200		
Clark Franklin A & Jeffre	Massena 1 405801	3,200	TOWN TAXABLE VALUE	3,200		
Clark Elizabeth	ACRES 21.40	3,200	SCHOOL TAXABLE VALUE	3,200		
91 County Route 43	EAST-0321559 NRTH-1767189		AG002 Ag Dist #2	.00	MT	
Massena, NY 13662	DEED BOOK 2001 PG-19636		FD022 Louisville Fire Prot	3,200	TO M	
	FULL MARKET VALUE	3,299				
***** 23.003-1-10 *****						
	Off Dishaw Rd					1- 15- 3
23.003-1-10	910 Priv forest		COUNTY TAXABLE VALUE	6,100		
Brothers Francis W	Madrid-Waddingt 405601	6,100	TOWN TAXABLE VALUE	6,100		
454 County Route 44	ACRES 24.30	6,100	SCHOOL TAXABLE VALUE	6,100		
Chase Mills, NY 13621-3172	EAST-0312357 NRTH-1760984		AG002 Ag Dist #2	.00	MT	
	DEED BOOK 2005 PG-15076		FD022 Louisville Fire Prot	6,100	TO M	
	FULL MARKET VALUE	6,289				

STATE OF NEW YORK
 COUNTY - St Lawrence
 TOWN - Louisville
 SWIS - 405289

2 0 1 3 T E N T A T I V E A S S E S S M E N T R O L L
 T A X A B L E SECTION OF THE ROLL - 1

PAGE 511
 VALUATION DATE-JUL 01, 2012
 TAXABLE STATUS DATE-MAR 01, 2013

TAX MAP NUMBER SEQUENCE
 UNIFORM PERCENT OF VALUE IS 097.00
 UNIFORM PERCENT OF VALUE IS 097.00

TAX MAP PARCEL NUMBER	PROPERTY LOCATION & CLASS	ASSESSMENT	EXEMPTION CODE-----	COUNTY-----	TOWN-----	SCHOOL
CURRENT OWNERS NAME	SCHOOL DISTRICT	LAND	TAX DESCRIPTION	TAXABLE VALUE		
CURRENT OWNERS ADDRESS	PARCEL SIZE/GRID COORD	TOTAL	SPECIAL DISTRICTS	ACCOUNT NO.		

23.003-1-11	180 Dishaw Rd			23.003-1-11		1- 55- 3
O'Neil Francis (Estate)	240 Rural res		COUNTY TAXABLE VALUE	50,000		
180 Dishaw Rd	Norwood-Norfolk 406201	18,700	TOWN TAXABLE VALUE	50,000		
Chase Mills, NY 13621	ACRES 49.30	50,000	SCHOOL TAXABLE VALUE	50,000		
	EAST-0317748 NRTH-1764876		AG002 Ag Dist #2	.00 MT		
	DEED BOOK 706 PG-554		FD022 Louisville Fire Prot	50,000 TO M		
	FULL MARKET VALUE	51,546				

23.003-1-12.2	201 Dishaw Rd			23.003-1-12.2		1- 53- 4.2
Young Cody R	270 Mfg housing		Basic Star 41854	0	0	28,500
201 Dishaw Rd	Norwood-Norfolk 406201	8,000	COUNTY TAXABLE VALUE	42,000		
Chase Mills, NY 13621-3109	ACRES 1.60	42,000	TOWN TAXABLE VALUE	42,000		
	EAST-0316054 NRTH-1764192		SCHOOL TAXABLE VALUE	13,500		
	DEED BOOK 2009 PG-19050		AG002 Ag Dist #2	.00 MT		
	FULL MARKET VALUE	43,299	FD022 Louisville Fire Prot	42,000 TO M		

23.003-1-12.11	217 Dishaw Rd			23.003-1-12.11		1- 53- 4.1
Mossow Paul (LU)	270 Mfg housing		Enhanced S 41834	0	0	52,000
Mossow Bonnie (LU)	Norwood-Norfolk 406201	22,000	COUNTY TAXABLE VALUE	52,000		
217 Dishaw Rd	FRNT 440.00 DPTH	52,000	TOWN TAXABLE VALUE	52,000		
Chase Mills, NY 13621-3109	ACRES 50.30		SCHOOL TAXABLE VALUE	0		
	EAST-0314609 NRTH-1763384		AG002 Ag Dist #2	.00 MT		
	DEED BOOK 2012 PG-1841		FD022 Louisville Fire Prot	52,000 TO M		
	FULL MARKET VALUE	53,608				

23.003-1-13.1	Dishaw Rd			23.003-1-13.1		1- 24-10
Seguin Tina M	910 Priv forest		COUNTY TAXABLE VALUE	20,000		
175 Dishaw Rd	Norwood-Norfolk 406201	20,000	TOWN TAXABLE VALUE	20,000		
Chase Mills, NY 13621	ACRES 79.80	20,000	SCHOOL TAXABLE VALUE	20,000		
	EAST-0316233 NRTH-1765395		AG002 Ag Dist #2	.00 MT		
	DEED BOOK 2009 PG-3278		FD022 Louisville Fire Prot	20,000 TO M		
	FULL MARKET VALUE	20,619				

23.003-1-13.2	260 Dishaw Rd			23.003-1-13.2		
Clark John M & Karen J	270 Mfg housing		Vet - Wart 41121	0	3,585	3,585 0
Clark John A	Norwood-Norfolk 406201	8,000	Enhanced S 41834	0	0	23,900
260 Dishaw Rd	FRNT 632.00 DPTH 412.00	23,900	COUNTY TAXABLE VALUE	20,315		
Chase Mills, NY 13621-3152	ACRES 5.00		TOWN TAXABLE VALUE	20,315		
	EAST-0314849 NRTH-1765147		SCHOOL TAXABLE VALUE	0		
	DEED BOOK 2011 PG-19351		AG002 Ag Dist #2	.00 MT		
	FULL MARKET VALUE	24,639	FD022 Louisville Fire Prot	23,900 TO M		

STATE OF NEW YORK
 COUNTY - St Lawrence
 TOWN - Louisville
 SWIS - 405289

2 0 1 3 T E N T A T I V E A S S E S S M E N T R O L L
 T A X A B L E SECTION OF THE ROLL - 1

PAGE 512
 VALUATION DATE-JUL 01, 2012
 TAXABLE STATUS DATE-MAR 01, 2013

TAX MAP NUMBER SEQUENCE
 UNIFORM PERCENT OF VALUE IS 097.00
 UNIFORM PERCENT OF VALUE IS 097.00

TAX MAP PARCEL NUMBER	PROPERTY LOCATION & CLASS	ASSESSMENT	EXEMPTION CODE	COUNTY	TOWN	SCHOOL
CURRENT OWNERS NAME	SCHOOL DISTRICT	LAND	TAX DESCRIPTION	TAXABLE VALUE		
CURRENT OWNERS ADDRESS	PARCEL SIZE/GRID COORD	TOTAL	SPECIAL DISTRICTS			ACCOUNT NO.

23.003-1-14	175 Dishaw Rd			23.003-1-14		*****
Seguin Tina M	240 Rural res		COUNTY TAXABLE VALUE	51,300		1- 24-11
175 Dishaw Rd	Norwood-Norfolk 406201	16,700	TOWN TAXABLE VALUE	51,300		
Chase Mills, NY 13621	ACRES 43.10	51,300	SCHOOL TAXABLE VALUE	51,300		
	EAST-0316347 NRTH-1764124		AG002 Ag Dist #2	.00 MT		
	DEED BOOK 2009 PG-3278		FD022 Louisville Fire Prot	51,300 TO M		
	FULL MARKET VALUE	52,887				

23.003-1-15.11	Dishaw Rd			23.003-1-15.11		*****
O'Neil Patricia L	843 Non-ceil. rr		COUNTY TAXABLE VALUE	2,100		
O'Neil Sharon L	Madrid-Waddingt 405601	2,100	TOWN TAXABLE VALUE	2,100		
190 Marsh Rd	FRNT 85.00 DPTH	2,100	SCHOOL TAXABLE VALUE	2,100		
Norfolk, NY 13667-3138	ACRES 1.00		FD022 Louisville Fire Prot	2,100 TO M		
	EAST-0316880 NRTH-1764071					
	DEED BOOK 2010 PG-11887					
	FULL MARKET VALUE	2,165				

23.003-1-16.12	Dishaw Rd			23.003-1-16.12		*****
Tyo Paul (LU)	322 Rural vac>10		COUNTY TAXABLE VALUE	18,500		
Tyo Elizabeth (LU)	Madrid-Waddingt 405601	18,500	TOWN TAXABLE VALUE	18,500		
% Paula LaPierre	FRNT 2220.00 DPTH	18,500	SCHOOL TAXABLE VALUE	18,500		
111 Rockledge Ln	ACRES 127.60		AG002 Ag Dist #2	.00 MT		
Saranac Lake, NY 12983-5913	EAST-0314322 NRTH-1766482		FD022 Louisville Fire Prot	18,500 TO M		
	DEED BOOK 2010 PG-16314					
	FULL MARKET VALUE	19,072				

23.003-1-17	Off Dishaw Rd			23.003-1-17		*****
Lyon James	105 Vac farmland		COUNTY TAXABLE VALUE	12,600		
Ruddy Fred	Norwood-Norfolk 406201	12,600	TOWN TAXABLE VALUE	12,600		
5 Ransom Ave	ACRES 83.40	12,600	SCHOOL TAXABLE VALUE	12,600		
Massena, NY 13662	EAST-0318181 NRTH-1766541		AG002 Ag Dist #2	.00 MT		
	DEED BOOK 2003 PG-8109		FD022 Louisville Fire Prot	12,600 TO M		
	FULL MARKET VALUE	12,990				

23.003-1-18	Off Dishaw Rd			23.003-1-18		*****
Tiernan Edward T Jr	322 Rural vac>10		COUNTY TAXABLE VALUE	900		
169 Tiernan Rd	Madrid-Waddingt 405601	900	TOWN TAXABLE VALUE	900		
Waddington, NY 13694	ACRES 18.00	900	SCHOOL TAXABLE VALUE	900		
	EAST-0313440 NRTH-1761892		AG002 Ag Dist #2	.00 MT		
	DEED BOOK 1998 PG-6694		FD022 Louisville Fire Prot	900 TO M		
	FULL MARKET VALUE	928				

STATE OF NEW YORK
 COUNTY - St Lawrence
 TOWN - Louisville
 SWIS - 405289

2 0 1 3 T E N T A T I V E A S S E S S M E N T R O L L
 T A X A B L E SECTION OF THE ROLL - 1
 M A P S E C T I O N - 023
 S U B - S E C T I O N - 003
 UNIFORM PERCENT OF VALUE IS 097.00

PAGE 513
 VALUATION DATE-JUL 01, 2012
 TAXABLE STATUS DATE-MAR 01, 2013
 RPS150/V04/L015
 CURRENT DATE 4/22/2013

*** S P E C I A L D I S T R I C T S U M M A R Y ***

CODE	DISTRICT NAME	TOTAL PARCELS	EXTENSION TYPE	EXTENSION VALUE	AD VALOREM VALUE	EXEMPT AMOUNT	TAXABLE VALUE
AG002	Ag Dist #2	18	MOVTAX				
FD022	Louisville Fir	20	TOTAL M		474,600		474,600

*** S C H O O L D I S T R I C T S U M M A R Y ***

CODE	DISTRICT NAME	TOTAL PARCELS	ASSESSED LAND	ASSESSED TOTAL	EXEMPT AMOUNT	TOTAL TAXABLE	STAR AMOUNT	STAR TAXABLE
405601	Madrid-Waddington	6	81,900	186,700		186,700	60,140	126,560
405801	Massena 1	6	21,100	21,100		21,100		21,100
406201	Norwood-Norfolk	8	121,000	266,800		266,800	104,400	162,400
	S U B - T O T A L	20	224,000	474,600		474,600	164,540	310,060
	T O T A L	20	224,000	474,600		474,600	164,540	310,060

*** S Y S T E M C O D E S S U M M A R Y ***

NO SYSTEM EXEMPTIONS AT THIS LEVEL

*** E X E M P T I O N S U M M A R Y ***

CODE	DESCRIPTION	TOTAL PARCELS	COUNTY	TOWN	SCHOOL
41121	Vet - Wart	1	3,585	3,585	
41834	Enhanced S	3			136,040
41854	Basic Star	1			28,500
	T O T A L	5	3,585	3,585	164,540

STATE OF NEW YORK
COUNTY - St Lawrence
TOWN - Louisville
SWIS - 405289

2 0 1 3 T E N T A T I V E A S S E S S M E N T R O L L
T A X A B L E SECTION OF THE ROLL - 1
M A P S E C T I O N - 023
S U B - S E C T I O N - 003
UNIFORM PERCENT OF VALUE IS 097.00

PAGE 514
VALUATION DATE-JUL 01, 2012
TAXABLE STATUS DATE-MAR 01, 2013
RPS150/V04/L015
CURRENT DATE 4/22/2013

*** G R A N D T O T A L S ***

ROLL SEC	DESCRIPTION	TOTAL PARCELS	ASSESSED LAND	ASSESSED TOTAL	TAXABLE COUNTY	TAXABLE TOWN	TAXABLE SCHOOL	STAR TAXABLE
1	TAXABLE	20	224,000	474,600	471,015	471,015	474,600	310,060

STATE OF NEW YORK
 COUNTY - St Lawrence
 TOWN - Louisville
 SWIS - 405289

2 0 1 3 T E N T A T I V E A S S E S S M E N T R O L L
 T A X A B L E S E C T I O N O F T H E R O L L - 1

PAGE 515
 VALUATION DATE-JUL 01, 2012
 TAXABLE STATUS DATE-MAR 01, 2013
 RPS150/V04/L015
 CURRENT DATE 4/22/2013

S U B - S E C T I O N - 003
 U N I F O R M P E R C E N T O F V A L U E I S 097.00
 R O L L S U B S E C T I O N - - T O T A L S

*** S P E C I A L D I S T R I C T S U M M A R Y ***

CODE	DISTRICT NAME	TOTAL PARCELS	EXTENSION TYPE	EXTENSION VALUE	AD VALOREM VALUE	EXEMPT AMOUNT	TAXABLE VALUE
AG002	Ag Dist #2	576	MOVTAX				
FD022	Louisville Fir	1,657	TOTAL M		124876,200	225,722	124650,478
LT018	Louisville Lig	30	TOTAL M		2322,800		2322,800
LT019	Louisville Lig	14	TOTAL M		690,400		690,400
LT033	Louisville Lig	181	TOTAL M		28356,900		28356,900
WD026	E Louisville W	498	UNITS				
WD028	Water District	331	FEE				
WD032	E Lsvle WD #3	497	MOVTAX				

*** S C H O O L D I S T R I C T S U M M A R Y ***

CODE	DISTRICT NAME	TOTAL PARCELS	ASSESSED LAND	ASSESSED TOTAL	EXEMPT AMOUNT	TOTAL TAXABLE	STAR AMOUNT	STAR TAXABLE
405601	Madrid-Waddington	137	2085,700	6555,800	172,054	6383,746	2088,720	4295,026
405801	Massena 1	1,512	36018,100	118053,600	885,780	117167,820	28448,360	88719,460
406201	Norwood-Norfolk	8	121,000	266,800		266,800	104,400	162,400
	S U B - T O T A L	1,657	38224,800	124876,200	1057,834	123818,366	30641,480	93176,886
	T O T A L	1,657	38224,800	124876,200	1057,834	123818,366	30641,480	93176,886

*** S Y S T E M C O D E S S U M M A R Y ***

NO SYSTEM EXEMPTIONS AT THIS LEVEL

*** E X E M P T I O N S U M M A R Y ***

CODE	DESCRIPTION	TOTAL PARCELS	COUNTY	TOWN	SCHOOL
41101	Vet Eligib	1	5,000	5,000	
41111	Vet Pro Ra	15	522,816	522,816	
41121	Vet - Wart	66	661,350	661,350	
41131	Vet - Comb	59	950,125	950,125	
41141	Vet - Disa	16	265,785	265,785	

STATE OF NEW YORK
 COUNTY - St Lawrence
 TOWN - Louisville
 SWIS - 405289

2 0 1 3 T E N T A T I V E A S S E S S M E N T R O L L
 T A X A B L E S E C T I O N O F T H E R O L L - 1

PAGE 516
 VALUATION DATE-JUL 01, 2012
 TAXABLE STATUS DATE-MAR 01, 2013
 RPS150/V04/L015
 CURRENT DATE 4/22/2013

S U B - S E C T I O N - 003
 U N I F O R M P E R C E N T O F V A L U E I S 097.00
 R O L L S U B S E C T I O N - - T O T A L S

*** E X E M P T I O N S U M M A R Y ***

CODE	DESCRIPTION	TOTAL PARCELS	COUNTY	TOWN	SCHOOL
41161	CW_15_VET/	20	205,065	205,065	
41690	RPTL466_f	18	51,300	51,300	51,300
41700	Ag Buildin	3	185,000	185,000	185,000
41720	Ag Distric	8	24,022	24,022	24,022
41730	Ag Land Co	1	4,333	4,333	4,333
41800	Aged - All	6	109,604	109,604	136,150
41802	Aged - Cou	14	361,286		
41803	Aged - Tow	15		524,726	
41834	Enhanced S	219			11825,680
41854	Basic Star	657			18728,000
41864	STARB MH	4			87,800
41932	Dis & Lim	1	15,700		
42100	Silo	10	201,700	201,700	201,700
47460	Forest 480	4	42,514	42,514	42,514
47610	Business I	4	409,455	409,455	409,455
47615	Business I	1	3,360		3,360
	T O T A L	1,142	4018,415	4162,795	31699,314

*** G R A N D T O T A L S ***

ROLL SEC	DESCRIPTION	TOTAL PARCELS	ASSESSED LAND	ASSESSED TOTAL	TAXABLE COUNTY	TAXABLE TOWN	TAXABLE SCHOOL	STAR TAXABLE
1	TAXABLE	1,657	38224,800	124876,200	120857,785	120713,405	123818,366	93176,886

STATE OF NEW YORK
 COUNTY - St Lawrence
 TOWN - Louisville
 SWIS - 405289

2 0 1 3 T E N T A T I V E A S S E S S M E N T R O L L
 T A X A B L E SECTION OF THE ROLL - 1

PAGE 517
 VALUATION DATE-JUL 01, 2012
 TAXABLE STATUS DATE-MAR 01, 2013
 RPS150/V04/L015
 CURRENT DATE 4/22/2013

UNIFORM PERCENT OF VALUE IS 097.00

R O L L S E C T I O N T O T A L S

*** S P E C I A L D I S T R I C T S U M M A R Y ***

CODE	DISTRICT NAME	TOTAL PARCELS	EXTENSION TYPE	EXTENSION VALUE	AD VALOREM VALUE	EXEMPT AMOUNT	TAXABLE VALUE
AG002	Ag Dist #2	576	MOVTAX				
FD022	Louisville Fir	1,657	TOTAL M		124876,200	225,722	124650,478
LT018	Louisville Lig	30	TOTAL M		2322,800		2322,800
LT019	Louisville Lig	14	TOTAL M		690,400		690,400
LT033	Louisville Lig	181	TOTAL M		28356,900		28356,900
WD026	E Louisville W	498	UNITS				
WD028	Water District	331	FEE				
WD032	E Lsvle WD #3	497	MOVTAX				

*** S C H O O L D I S T R I C T S U M M A R Y ***

CODE	DISTRICT NAME	TOTAL PARCELS	ASSESSED LAND	ASSESSED TOTAL	EXEMPT AMOUNT	TOTAL TAXABLE	STAR AMOUNT	STAR TAXABLE
405601	Madrid-Waddington	137	2085,700	6555,800	172,054	6383,746	2088,720	4295,026
405801	Massena 1	1,512	36018,100	118053,600	885,780	117167,820	28448,360	88719,460
406201	Norwood-Norfolk	8	121,000	266,800		266,800	104,400	162,400
	S U B - T O T A L	1,657	38224,800	124876,200	1057,834	123818,366	30641,480	93176,886
	T O T A L	1,657	38224,800	124876,200	1057,834	123818,366	30641,480	93176,886

*** S Y S T E M C O D E S S U M M A R Y ***

NO SYSTEM EXEMPTIONS AT THIS LEVEL

*** E X E M P T I O N S U M M A R Y ***

CODE	DESCRIPTION	TOTAL PARCELS	COUNTY	TOWN	SCHOOL
41101	Vet Eligib	1	5,000	5,000	
41111	Vet Pro Ra	15	522,816	522,816	
41121	Vet - Wart	66	661,350	661,350	
41131	Vet - Comb	59	950,125	950,125	
41141	Vet - Disa	16	265,785	265,785	

STATE OF NEW YORK
 COUNTY - St Lawrence
 TOWN - Louisville
 SWIS - 405289

2 0 1 3 T E N T A T I V E A S S E S S M E N T R O L L
 T A X A B L E SECTION OF THE ROLL - 1

PAGE 518
 VALUATION DATE-JUL 01, 2012
 TAXABLE STATUS DATE-MAR 01, 2013
 RPS150/V04/L015
 CURRENT DATE 4/22/2013

UNIFORM PERCENT OF VALUE IS 097.00

R O L L S E C T I O N T O T A L S

*** E X E M P T I O N S U M M A R Y ***

CODE	DESCRIPTION	TOTAL PARCELS	COUNTY	TOWN	SCHOOL
41161	CW_15_VET/	20	205,065	205,065	
41690	RPTL466_f	18	51,300	51,300	51,300
41700	Ag Buildin	3	185,000	185,000	185,000
41720	Ag Distric	8	24,022	24,022	24,022
41730	Ag Land Co	1	4,333	4,333	4,333
41800	Aged - All	6	109,604	109,604	136,150
41802	Aged - Cou	14	361,286		
41803	Aged - Tow	15		524,726	
41834	Enhanced S	219			11825,680
41854	Basic Star	657			18728,000
41864	STARB MH	4			87,800
41932	Dis & Lim	1	15,700		
42100	Silo	10	201,700	201,700	201,700
47460	Forest 480	4	42,514	42,514	42,514
47610	Business I	4	409,455	409,455	409,455
47615	Business I	1	3,360		3,360
	T O T A L	1,142	4018,415	4162,795	31699,314

*** G R A N D T O T A L S ***

ROLL SEC	DESCRIPTION	TOTAL PARCELS	ASSESSED LAND	ASSESSED TOTAL	TAXABLE COUNTY	TAXABLE TOWN	TAXABLE SCHOOL	STAR TAXABLE
1	TAXABLE	1,657	38224,800	124876,200	120857,785	120713,405	123818,366	93176,886

STATE OF NEW YORK
 COUNTY - St Lawrence
 TOWN - Louisville
 SWIS - 405289

2 0 1 3 T E N T A T I V E A S S E S S M E N T R O L L
 STATE OWNED LAND SECTION OF THE ROLL - 3
 TAX MAP NUMBER SEQUENCE
 UNIFORM PERCENT OF VALUE IS 097.00

PAGE 519
 VALUATION DATE-JUL 01, 2012
 TAXABLE STATUS DATE-MAR 01, 2013

TAX MAP PARCEL NUMBER	PROPERTY LOCATION & CLASS	ASSESSMENT	EXEMPTION CODE-----	COUNTY-----	TOWN-----	SCHOOL
CURRENT OWNERS NAME	SCHOOL DISTRICT	LAND	TAX DESCRIPTION	TAXABLE VALUE		
CURRENT OWNERS ADDRESS	PARCEL SIZE/GRID COORD	TOTAL	SPECIAL DISTRICTS	ACCOUNT NO.		

15.004-1-37	Off Cr 39			15.004-1-37	*****	
					0110001	
15.004-1-37	932 Forest s532b		COUNTY TAXABLE VALUE	87,600		
New York State Reforestation	Massena 1 405801	87,600	TOWN TAXABLE VALUE	87,600		
Attn: SLC Treasurer	ACRES 358.70 BANK9999998	87,600	SCHOOL TAXABLE VALUE	87,600		
48 Court St	EAST-0334685 NRTH-1777308		FD022 Louisville Fire Prot	87,600	TO M	
Canton, NY 13617	FULL MARKET VALUE	90,309				

STATE OF NEW YORK
COUNTY - St Lawrence
TOWN - Louisville
SWIS - 405289

2 0 1 3 T E N T A T I V E A S S E S S M E N T R O L L
STATE OWNED LAND SECTION OF THE ROLL - 3

PAGE 521
VALUATION DATE-JUL 01, 2012
TAXABLE STATUS DATE-MAR 01, 2013

TAX MAP NUMBER SEQUENCE
UNIFORM PERCENT OF VALUE IS 097.00
UNIFORM PERCENT OF VALUE IS 097.00

TAX MAP PARCEL NUMBER	PROPERTY LOCATION & CLASS	ASSESSMENT	EXEMPTION CODE	COUNTY	TOWN	SCHOOL
CURRENT OWNERS NAME	SCHOOL DISTRICT	LAND	TAX DESCRIPTION			
CURRENT OWNERS ADDRESS	PARCEL SIZE/GRID COORD	TOTAL	SPECIAL DISTRICTS			ACCOUNT NO.
*****	Town Louisville			352.000-1		*****
352.000-1	993 Transition t		COUNTY TAXABLE VALUE			0
New York State Transition Assm	Massena 1 405801	0	TOWN TAXABLE VALUE			0
Attn: SLC Treasurer	BANK9999998	0	SCHOOL TAXABLE VALUE			0
48 Court St	FULL MARKET VALUE	0	FD022 Louisville Fire Prot			0 TO M
Canton, NY 13617						
*****						*****

STATE OF NEW YORK
 COUNTY - St Lawrence
 TOWN - Louisville
 SWIS - 405289

2 0 1 3 T E N T A T I V E A S S E S S M E N T R O L L
 STATE OWNED LAND SECTION OF THE ROLL - 3
 M A P S E C T I O N - 352
 S U B - S E C T I O N - 000
 UNIFORM PERCENT OF VALUE IS 097.00

PAGE 522
 VALUATION DATE-JUL 01, 2012
 TAXABLE STATUS DATE-MAR 01, 2013
 RPS150/V04/L015
 CURRENT DATE 4/22/2013

*** S P E C I A L D I S T R I C T S U M M A R Y ***

CODE	DISTRICT NAME	TOTAL PARCELS	EXTENSION TYPE	EXTENSION VALUE	AD VALOREM VALUE	EXEMPT AMOUNT	TAXABLE VALUE
FD022	Louisville Fir	1	TOTAL M				

*** S C H O O L D I S T R I C T S U M M A R Y ***

CODE	DISTRICT NAME	TOTAL PARCELS	ASSESSED LAND	ASSESSED TOTAL	EXEMPT AMOUNT	TOTAL TAXABLE	STAR AMOUNT	STAR TAXABLE
405801	Massena 1	1						
	S U B - T O T A L	1						
	T O T A L	1						

*** S Y S T E M C O D E S S U M M A R Y ***

NO SYSTEM EXEMPTIONS AT THIS LEVEL

*** E X E M P T I O N S U M M A R Y ***

NO EXEMPTIONS AT THIS LEVEL

*** G R A N D T O T A L S ***

ROLL SEC	DESCRIPTION	TOTAL PARCELS	ASSESSED LAND	ASSESSED TOTAL	TAXABLE COUNTY	TAXABLE TOWN	TAXABLE SCHOOL	STAR TAXABLE
3	STATE OWNED LAND	1						

STATE OF NEW YORK
 COUNTY - St Lawrence
 TOWN - Louisville
 SWIS - 405289

2 0 1 3 T E N T A T I V E A S S E S S M E N T R O L L
 SPECIAL FRANCHISE SECTION OF THE ROLL - 5
 TAX MAP NUMBER SEQUENCE
 UNIFORM PERCENT OF VALUE IS 097.00

PAGE 525
 VALUATION DATE-JUL 01, 2012
 TAXABLE STATUS DATE-MAR 01, 2013

TAX MAP PARCEL NUMBER	PROPERTY LOCATION & CLASS	ASSESSMENT	EXEMPTION CODE-----	COUNTY-----	TOWN-----	SCHOOL
CURRENT OWNERS NAME	SCHOOL DISTRICT	LAND	TAX DESCRIPTION	TAXABLE VALUE		
CURRENT OWNERS ADDRESS	PARCEL SIZE/GRID COORD	TOTAL	SPECIAL DISTRICTS	ACCOUNT NO.		

555.007-17-1	Louisville Town			555.007-17-1		*****
Time Warner - North Region	869 Television		COUNTY TAXABLE VALUE			5- 87- 1
PO Box 7467	Massena 1 405801	0	TOWN TAXABLE VALUE			
Charlotte, NC 28241	Special Franchise	169,863	SCHOOL TAXABLE VALUE			
	950680-4052		FD022 Louisville Fire Prot		169,863 TO M	
	BANK9999982					
	FULL MARKET VALUE	175,116				

STATE OF NEW YORK
 COUNTY - St Lawrence
 TOWN - Louisville
 SWIS - 405289

2 0 1 3 T E N T A T I V E A S S E S S M E N T R O L L
 SPECIAL FRANCHISE SECTION OF THE ROLL - 5
 M A P S E C T I O N - 555
 S U B - S E C T I O N - 007
 UNIFORM PERCENT OF VALUE IS 097.00

PAGE 526
 VALUATION DATE-JUL 01, 2012
 TAXABLE STATUS DATE-MAR 01, 2013
 RPS150/V04/L015
 CURRENT DATE 4/22/2013

*** S P E C I A L D I S T R I C T S U M M A R Y ***

CODE	DISTRICT NAME	TOTAL PARCELS	EXTENSION TYPE	EXTENSION VALUE	AD VALOREM VALUE	EXEMPT AMOUNT	TAXABLE VALUE
FD022	Louisville Fir	1	TOTAL M		169,863		169,863

*** S C H O O L D I S T R I C T S U M M A R Y ***

CODE	DISTRICT NAME	TOTAL PARCELS	ASSESSED LAND	ASSESSED TOTAL	EXEMPT AMOUNT	TOTAL TAXABLE	STAR AMOUNT	STAR TAXABLE
405801	Massena 1	1		169,863		169,863		169,863
	S U B - T O T A L	1		169,863		169,863		169,863
	T O T A L	1		169,863		169,863		169,863

*** S Y S T E M C O D E S S U M M A R Y ***

NO SYSTEM EXEMPTIONS AT THIS LEVEL

*** E X E M P T I O N S U M M A R Y ***

NO EXEMPTIONS AT THIS LEVEL

*** G R A N D T O T A L S ***

ROLL SEC	DESCRIPTION	TOTAL PARCELS	ASSESSED LAND	ASSESSED TOTAL	TAXABLE COUNTY	TAXABLE TOWN	TAXABLE SCHOOL	STAR TAXABLE
5	SPECIAL FRANCHISE	1		169,863	169,863	169,863	169,863	169,863

STATE OF NEW YORK
 COUNTY - St Lawrence
 TOWN - Louisville
 SWIS - 405289

2 0 1 3 T E N T A T I V E A S S E S S M E N T R O L L
 SPECIAL FRANCHISE SECTION OF THE ROLL - 5

PAGE 527
 VALUATION DATE-JUL 01, 2012
 TAXABLE STATUS DATE-MAR 01, 2013

TAX MAP NUMBER SEQUENCE
 UNIFORM PERCENT OF VALUE IS 097.00
 UNIFORM PERCENT OF VALUE IS 097.00

TAX MAP PARCEL NUMBER	PROPERTY LOCATION & CLASS	ASSESSMENT	EXEMPTION CODE	COUNTY	TOWN	SCHOOL
CURRENT OWNERS NAME	SCHOOL DISTRICT	LAND	TAX DESCRIPTION	TAXABLE VALUE		
CURRENT OWNERS ADDRESS	PARCEL SIZE/GRID COORD	TOTAL	SPECIAL DISTRICTS	ACCOUNT NO.		
***** 555.008-17-1 *****						
	Town Louisville				5- 87-	4. 1
555.008-17-1	866 Telephone		COUNTY TAXABLE VALUE	531,842		
Verizon New York Inc	Massena 1 405801	0	TOWN TAXABLE VALUE	531,842		
Attn: Company Code 631900	Special Franchise	531,842	SCHOOL TAXABLE VALUE	531,842		
PO Box 152206	App Factor 93.9% Ma Sch		FD022 Louisville Fire Prot	531,842	TO M	
Irving, TX 75015-2206	BANK9999997		LT018 Louisville Light 1	5,850	TO M	
	FULL MARKET VALUE	548,291	LT019 Louisville Light 2	3,670	TO M	
			LT033 Louisville Light 3	62,013	TO M	
***** 555.008-17-2 *****						
	Town Louisville				5- 87-	4. 2
555.008-17-2	866 Telephone		COUNTY TAXABLE VALUE	1,190		
Verizon New York Inc	Norwood-Norfolk 406201	0	TOWN TAXABLE VALUE	1,190		
Attn: Company Code 631900	Special Franchise	1,190	SCHOOL TAXABLE VALUE	1,190		
PO Box 152206	App Factor .21% Nn Sch		FD022 Louisville Fire Prot	1,190	TO M	
Irving, TX 75015-2206	BANK9999997		LT018 Louisville Light 1	13	TO M	
	FULL MARKET VALUE	1,227	LT019 Louisville Light 2	8	TO M	
			LT033 Louisville Light 3	139	TO M	
***** 555.008-17-3 *****						
	Town Louisville				5- 87-	4. 3
555.008-17-3	866 Telephone		COUNTY TAXABLE VALUE	33,360		
Verizon New York Inc	Madrid-Waddingt 405601	0	TOWN TAXABLE VALUE	33,360		
Attn: Company Code 631900	Special Franchise	33,360	SCHOOL TAXABLE VALUE	33,360		
PO Box 152206	App Factor 5.89% Mw Sch		FD022 Louisville Fire Prot	33,360	TO M	
Irving, TX 75015-2206	BANK9999997		LT018 Louisville Light 1	367	TO M	
	FULL MARKET VALUE	34,392	LT019 Louisville Light 2	230	TO M	
			LT033 Louisville Light 3	3,890	TO M	

STATE OF NEW YORK
 COUNTY - St Lawrence
 TOWN - Louisville
 SWIS - 405289

2 0 1 3 T E N T A T I V E A S S E S S M E N T R O L L
 SPECIAL FRANCHISE SECTION OF THE ROLL - 5
 M A P S E C T I O N - 555
 S U B - S E C T I O N - 008
 UNIFORM PERCENT OF VALUE IS 097.00

PAGE 528
 VALUATION DATE-JUL 01, 2012
 TAXABLE STATUS DATE-MAR 01, 2013
 RPS150/V04/L015
 CURRENT DATE 4/22/2013

*** S P E C I A L D I S T R I C T S U M M A R Y ***

CODE	DISTRICT NAME	TOTAL PARCELS	EXTENSION TYPE	EXTENSION VALUE	AD VALOREM VALUE	EXEMPT AMOUNT	TAXABLE VALUE
FD022	Louisville Fir	3	TOTAL M		566,392		566,392
LT018	Louisville Lig	3	TOTAL M		6,230		6,230
LT019	Louisville Lig	3	TOTAL M		3,908		3,908
LT033	Louisville Lig	3	TOTAL M		66,042		66,042

*** S C H O O L D I S T R I C T S U M M A R Y ***

CODE	DISTRICT NAME	TOTAL PARCELS	ASSESSED LAND	ASSESSED TOTAL	EXEMPT AMOUNT	TOTAL TAXABLE	STAR AMOUNT	STAR TAXABLE
405601	Madrid-Waddington	1		33,360		33,360		33,360
405801	Massena 1	1		531,842		531,842		531,842
406201	Norwood-Norfolk	1		1,190		1,190		1,190
	S U B - T O T A L	3		566,392		566,392		566,392
	T O T A L	3		566,392		566,392		566,392

*** S Y S T E M C O D E S S U M M A R Y ***

NO SYSTEM EXEMPTIONS AT THIS LEVEL

*** E X E M P T I O N S U M M A R Y ***

NO EXEMPTIONS AT THIS LEVEL

*** G R A N D T O T A L S ***

ROLL SEC	DESCRIPTION	TOTAL PARCELS	ASSESSED LAND	ASSESSED TOTAL	TAXABLE COUNTY	TAXABLE TOWN	TAXABLE SCHOOL	STAR TAXABLE
5	SPECIAL FRANCHISE	3		566,392	566,392	566,392	566,392	566,392

STATE OF NEW YORK
 COUNTY - St Lawrence
 TOWN - Louisville
 SWIS - 405289

2 0 1 3 T E N T A T I V E A S S E S S M E N T R O L L
 SPECIAL FRANCHISE SECTION OF THE ROLL - 5

PAGE 529
 VALUATION DATE-JUL 01, 2012
 TAXABLE STATUS DATE-MAR 01, 2013

TAX MAP NUMBER SEQUENCE
 UNIFORM PERCENT OF VALUE IS 097.00
 UNIFORM PERCENT OF VALUE IS 097.00

TAX MAP PARCEL NUMBER	PROPERTY LOCATION & CLASS	ASSESSMENT	EXEMPTION CODE-----	COUNTY-----	TOWN-----	SCHOOL
CURRENT OWNERS NAME	SCHOOL DISTRICT	LAND	TAX DESCRIPTION	TAXABLE VALUE		
CURRENT OWNERS ADDRESS	PARCEL SIZE/GRID COORD	TOTAL	SPECIAL DISTRICTS	ACCOUNT NO.		

555.012-17-1	Louisville Town			555.012-17-1		*****
St Lawrence Gas Co	861 Elec & gas		COUNTY TAXABLE VALUE			5- 87- 7
Attn: Company Code 139900	Massena 1 405801	0	TOWN TAXABLE VALUE			
PO Box 270	Special Franchise	291,042	SCHOOL TAXABLE VALUE			
Massena, NY 13662	App Factor 100% Ma Sch		FD022 Louisville Fire Prot		291,042 TO M	
	BANK9999995					
	FULL MARKET VALUE	300,043				

STATE OF NEW YORK
 COUNTY - St Lawrence
 TOWN - Louisville
 SWIS - 405289

2 0 1 3 T E N T A T I V E A S S E S S M E N T R O L L
 SPECIAL FRANCHISE SECTION OF THE ROLL - 5
 M A P S E C T I O N - 555
 S U B - S E C T I O N - 012
 UNIFORM PERCENT OF VALUE IS 097.00

PAGE 530
 VALUATION DATE-JUL 01, 2012
 TAXABLE STATUS DATE-MAR 01, 2013
 RPS150/V04/L015
 CURRENT DATE 4/22/2013

*** S P E C I A L D I S T R I C T S U M M A R Y ***

CODE	DISTRICT NAME	TOTAL PARCELS	EXTENSION TYPE	EXTENSION VALUE	AD VALOREM VALUE	EXEMPT AMOUNT	TAXABLE VALUE
FD022	Louisville Fir	1	TOTAL M		291,042		291,042

*** S C H O O L D I S T R I C T S U M M A R Y ***

CODE	DISTRICT NAME	TOTAL PARCELS	ASSESSED LAND	ASSESSED TOTAL	EXEMPT AMOUNT	TOTAL TAXABLE	STAR AMOUNT	STAR TAXABLE
405801	Massena 1	1		291,042		291,042		291,042
	S U B - T O T A L	1		291,042		291,042		291,042
	T O T A L	1		291,042		291,042		291,042

*** S Y S T E M C O D E S S U M M A R Y ***

NO SYSTEM EXEMPTIONS AT THIS LEVEL

*** E X E M P T I O N S U M M A R Y ***

NO EXEMPTIONS AT THIS LEVEL

*** G R A N D T O T A L S ***

ROLL SEC	DESCRIPTION	TOTAL PARCELS	ASSESSED LAND	ASSESSED TOTAL	TAXABLE COUNTY	TAXABLE TOWN	TAXABLE SCHOOL	STAR TAXABLE
5	SPECIAL FRANCHISE	1		291,042	291,042	291,042	291,042	291,042

STATE OF NEW YORK
 COUNTY - St Lawrence
 TOWN - Louisville
 SWIS - 405289

2 0 1 3 T E N T A T I V E A S S E S S M E N T R O L L
 SPECIAL FRANCHISE SECTION OF THE ROLL - 5

PAGE 531
 VALUATION DATE-JUL 01, 2012
 TAXABLE STATUS DATE-MAR 01, 2013

TAX MAP NUMBER SEQUENCE
 UNIFORM PERCENT OF VALUE IS 097.00
 UNIFORM PERCENT OF VALUE IS 097.00

TAX MAP PARCEL NUMBER	PROPERTY LOCATION & CLASS	ASSESSMENT	EXEMPTION CODE	COUNTY	TOWN	SCHOOL
CURRENT OWNERS NAME	SCHOOL DISTRICT	LAND	TAX DESCRIPTION	TAXABLE VALUE		
CURRENT OWNERS ADDRESS	PARCEL SIZE/GRID COORD	TOTAL	SPECIAL DISTRICTS	ACCOUNT NO.		
***** 555.020-17-1 *****						
555.020-17-1	Town Louisville 836 Telecom. eq.		COUNTY TAXABLE VALUE	2,109		
SLIC Network Solutions Inc	Massena 1 405801	0	TOWN TAXABLE VALUE	2,109		
FV # 701360-4052	Special Franchise	2,109	SCHOOL TAXABLE VALUE	2,109		
PO Box 122	100% Ma Sch		FD022 Louisville Fire Prot	2,109 TO M		
Nicholville, NY 12965-0122	FULL MARKET VALUE	2,174				

STATE OF NEW YORK
 COUNTY - St Lawrence
 TOWN - Louisville
 SWIS - 405289

2 0 1 3 T E N T A T I V E A S S E S S M E N T R O L L
 SPECIAL FRANCHISE SECTION OF THE ROLL - 5
 M A P S E C T I O N - 555
 S U B - S E C T I O N - 020
 UNIFORM PERCENT OF VALUE IS 097.00

PAGE 532
 VALUATION DATE-JUL 01, 2012
 TAXABLE STATUS DATE-MAR 01, 2013
 RPS150/V04/L015
 CURRENT DATE 4/22/2013

*** S P E C I A L D I S T R I C T S U M M A R Y ***

CODE	DISTRICT NAME	TOTAL PARCELS	EXTENSION TYPE	EXTENSION VALUE	AD VALOREM VALUE	EXEMPT AMOUNT	TAXABLE VALUE
FD022	Louisville Fir	1	TOTAL M		2,109		2,109

*** S C H O O L D I S T R I C T S U M M A R Y ***

CODE	DISTRICT NAME	TOTAL PARCELS	ASSESSED LAND	ASSESSED TOTAL	EXEMPT AMOUNT	TOTAL TAXABLE	STAR AMOUNT	STAR TAXABLE
405801	Massena 1	1		2,109		2,109		2,109
	S U B - T O T A L	1		2,109		2,109		2,109
	T O T A L	1		2,109		2,109		2,109

*** S Y S T E M C O D E S S U M M A R Y ***

NO SYSTEM EXEMPTIONS AT THIS LEVEL

*** E X E M P T I O N S U M M A R Y ***

NO EXEMPTIONS AT THIS LEVEL

*** G R A N D T O T A L S ***

ROLL SEC	DESCRIPTION	TOTAL PARCELS	ASSESSED LAND	ASSESSED TOTAL	TAXABLE COUNTY	TAXABLE TOWN	TAXABLE SCHOOL	STAR TAXABLE
5	SPECIAL FRANCHISE	1		2,109	2,109	2,109	2,109	2,109

STATE OF NEW YORK
 COUNTY - St Lawrence
 TOWN - Louisville
 SWIS - 405289

2 0 1 3 T E N T A T I V E A S S E S S M E N T R O L L
 SPECIAL FRANCHISE SECTION OF THE ROLL - 5

PAGE 533
 VALUATION DATE-JUL 01, 2012
 TAXABLE STATUS DATE-MAR 01, 2013
 RPS150/V04/L015
 CURRENT DATE 4/22/2013

S U B - S E C T I O N - 020
 UNIFORM PERCENT OF VALUE IS 097.00
 R O L L S U B S E C T I O N - - T O T A L S

*** S P E C I A L D I S T R I C T S U M M A R Y ***

CODE	DISTRICT NAME	TOTAL PARCELS	EXTENSION TYPE	EXTENSION VALUE	AD VALOREM VALUE	EXEMPT AMOUNT	TAXABLE VALUE
FD022	Louisville Fir	6	TOTAL M		1029,406		1029,406
LT018	Louisville Lig	3	TOTAL M		6,230		6,230
LT019	Louisville Lig	3	TOTAL M		3,908		3,908
LT033	Louisville Lig	3	TOTAL M		66,042		66,042

*** S C H O O L D I S T R I C T S U M M A R Y ***

CODE	DISTRICT NAME	TOTAL PARCELS	ASSESSED LAND	ASSESSED TOTAL	EXEMPT AMOUNT	TOTAL TAXABLE	STAR AMOUNT	STAR TAXABLE
405601	Madrid-Waddington	1		33,360		33,360		33,360
405801	Massena 1	4		994,856		994,856		994,856
406201	Norwood-Norfolk	1		1,190		1,190		1,190
	S U B - T O T A L	6		1029,406		1029,406		1029,406
	T O T A L	6		1029,406		1029,406		1029,406

*** S Y S T E M C O D E S S U M M A R Y ***

NO SYSTEM EXEMPTIONS AT THIS LEVEL

*** E X E M P T I O N S U M M A R Y ***

NO EXEMPTIONS AT THIS LEVEL

*** G R A N D T O T A L S ***

ROLL SEC	DESCRIPTION	TOTAL PARCELS	ASSESSED LAND	ASSESSED TOTAL	TAXABLE COUNTY	TAXABLE TOWN	TAXABLE SCHOOL	STAR TAXABLE
5	SPECIAL FRANCHISE	6		1029,406	1029,406	1029,406	1029,406	1029,406

STATE OF NEW YORK
COUNTY - St Lawrence
TOWN - Louisville
SWIS - 405289

2 0 1 3 T E N T A T I V E A S S E S S M E N T R O L L

SPECIAL FRANCHISE SECTION OF THE ROLL - 5 SUB-SECT - R VALUATION DATE-JUL 01, 2012
TAXABLE STATUS DATE-MAR 01, 2013

TAX MAP NUMBER SEQUENCE
UNIFORM PERCENT OF VALUE IS 097.00
UNIFORM PERCENT OF VALUE IS 097.00

TAX MAP PARCEL NUMBER	PROPERTY LOCATION & CLASS	ASSESSMENT	EXEMPTION CODE	COUNTY	TOWN	SCHOOL
CURRENT OWNERS NAME	SCHOOL DISTRICT	LAND	TAX DESCRIPTION			
CURRENT OWNERS ADDRESS	PARCEL SIZE/GRID COORD	TOTAL	SPECIAL DISTRICTS			ACCOUNT NO.
***** 555.009-17-1.1 *****						
	Town Louisville					5- 87- 5.11
555.009-17-1.1	861 Elec & gas		COUNTY TAXABLE VALUE			116,219
Niagara Mohawk Power Corp	Massena 1 405801	0	TOWN TAXABLE VALUE			116,219
Company Code 132350	Special Franchise	116,219	SCHOOL TAXABLE VALUE			116,219
Real Estate Tax	App Factor 93.9% Ma Sch		FD022 Louisville Fire Prot			116,219 TO M
300 Erie Blvd W	BANK9999996		LT018 Louisville Light 1			16,887 TO M
Syracuse, NY 13202-4250	FULL MARKET VALUE	119,813	LT019 Louisville Light 2			10,599 TO M
			LT033 Louisville Light 3			28,462 TO M
***** 555.009-17-2 *****						
	Town Louisville					5- 87- 5. 2
555.009-17-2	861 Elec & gas		COUNTY TAXABLE VALUE			260
Niagara Mohawk Power Corp	Norwood-Norfolk 406201	0	TOWN TAXABLE VALUE			260
Company Code 132350	Special Franchise	260	SCHOOL TAXABLE VALUE			260
Real Estate Tax	App Factor .21% Nn Sch		FD022 Louisville Fire Prot			260 TO M
300 Erie Blvd W	BANK9999996					
Syracuse, NY 13202-4250	FULL MARKET VALUE	268				
***** 555.009-17-3 *****						
	Town Louisville					5- 87- 5. 3
555.009-17-3	861 Elec & gas		COUNTY TAXABLE VALUE			7,290
Niagara Mohawk Power Corp	Madrid-Waddingt 405601	0	TOWN TAXABLE VALUE			7,290
Company Code 132350	Special Franchise	7,290	SCHOOL TAXABLE VALUE			7,290
Real Estate Tax	App Factor 5.89% Mw Sch		FD022 Louisville Fire Prot			7,290 TO M
300 Erie Blvd W	BANK9999996					
Syracuse, NY 13202-4250	FULL MARKET VALUE	7,515				

STATE OF NEW YORK
 COUNTY - St Lawrence
 TOWN - Louisville
 SWIS - 405289

2 0 1 3 T E N T A T I V E A S S E S S M E N T R O L L
 SPECIAL FRANCHISE SECTION OF THE ROLL - 5
 M A P S E C T I O N - 555
 S U B - S E C T I O N - 009
 UNIFORM PERCENT OF VALUE IS 097.00

PAGE 535
 VALUATION DATE-JUL 01, 2012
 TAXABLE STATUS DATE-MAR 01, 2013
 RPS150/V04/L015
 CURRENT DATE 4/22/2013

*** S P E C I A L D I S T R I C T S U M M A R Y ***

CODE	DISTRICT NAME	TOTAL PARCELS	EXTENSION TYPE	EXTENSION VALUE	AD VALOREM VALUE	EXEMPT AMOUNT	TAXABLE VALUE
FD022	Louisville Fir	3	TOTAL M		123,769		123,769
LT018	Louisville Lig	1	TOTAL M		16,887		16,887
LT019	Louisville Lig	1	TOTAL M		10,599		10,599
LT033	Louisville Lig	1	TOTAL M		28,462		28,462

*** S C H O O L D I S T R I C T S U M M A R Y ***

CODE	DISTRICT NAME	TOTAL PARCELS	ASSESSED LAND	ASSESSED TOTAL	EXEMPT AMOUNT	TOTAL TAXABLE	STAR AMOUNT	STAR TAXABLE
405601	Madrid-Waddington	1		7,290		7,290		7,290
405801	Massena 1	1		116,219		116,219		116,219
406201	Norwood-Norfolk	1		260		260		260
	S U B - T O T A L	3		123,769		123,769		123,769
	T O T A L	3		123,769		123,769		123,769

*** S Y S T E M C O D E S S U M M A R Y ***

NO SYSTEM EXEMPTIONS AT THIS LEVEL

*** E X E M P T I O N S U M M A R Y ***

NO EXEMPTIONS AT THIS LEVEL

*** G R A N D T O T A L S ***

ROLL SEC	DESCRIPTION	TOTAL PARCELS	ASSESSED LAND	ASSESSED TOTAL	TAXABLE COUNTY	TAXABLE TOWN	TAXABLE SCHOOL	STAR TAXABLE
5	SPECIAL FRANCHISE	3		123,769	123,769	123,769	123,769	123,769

STATE OF NEW YORK
 COUNTY - St Lawrence
 TOWN - Louisville
 SWIS - 405289

2 0 1 3 T E N T A T I V E A S S E S S M E N T R O L L PAGE 536
 SPECIAL FRANCHISE SECTION OF THE ROLL - 5 SUB-SECT - R VALUATION DATE-JUL 01, 2012

TAXABLE STATUS DATE-MAR 01, 2013

RPS150/V04/L015

CURRENT DATE 4/22/2013

S U B - S E C T I O N - 009
 UNIFORM PERCENT OF VALUE IS 097.00
 R O L L S U B S E C T I O N - R - T O T A L S

*** S P E C I A L D I S T R I C T S U M M A R Y ***

CODE	DISTRICT NAME	TOTAL PARCELS	EXTENSION TYPE	EXTENSION VALUE	AD VALOREM VALUE	EXEMPT AMOUNT	TAXABLE VALUE
FD022	Louisville Fir	3	TOTAL M		123,769		123,769
LT018	Louisville Lig	1	TOTAL M		16,887		16,887
LT019	Louisville Lig	1	TOTAL M		10,599		10,599
LT033	Louisville Lig	1	TOTAL M		28,462		28,462

*** S C H O O L D I S T R I C T S U M M A R Y ***

CODE	DISTRICT NAME	TOTAL PARCELS	ASSESSED LAND	ASSESSED TOTAL	EXEMPT AMOUNT	TOTAL TAXABLE	STAR AMOUNT	STAR TAXABLE
405601	Madrid-Waddington	1		7,290		7,290		7,290
405801	Massena 1	1		116,219		116,219		116,219
406201	Norwood-Norfolk	1		260		260		260
	S U B - T O T A L	3		123,769		123,769		123,769
	T O T A L	3		123,769		123,769		123,769

*** S Y S T E M C O D E S S U M M A R Y ***

NO SYSTEM EXEMPTIONS AT THIS LEVEL

*** E X E M P T I O N S U M M A R Y ***

NO EXEMPTIONS AT THIS LEVEL

*** G R A N D T O T A L S ***

ROLL SEC	DESCRIPTION	TOTAL PARCELS	ASSESSED LAND	ASSESSED TOTAL	TAXABLE COUNTY	TAXABLE TOWN	TAXABLE SCHOOL	STAR TAXABLE
5	SPECIAL FRANCHISE	3		123,769	123,769	123,769	123,769	123,769

STATE OF NEW YORK
 COUNTY - St Lawrence
 TOWN - Louisville
 SWIS - 405289

2 0 1 3 T E N T A T I V E A S S E S S M E N T R O L L
 SPECIAL FRANCHISE SECTION OF THE ROLL - 5

PAGE 537
 VALUATION DATE-JUL 01, 2012
 TAXABLE STATUS DATE-MAR 01, 2013
 RPS150/V04/L015
 CURRENT DATE 4/22/2013

UNIFORM PERCENT OF VALUE IS 097.00

R O L L S E C T I O N T O T A L S

*** S P E C I A L D I S T R I C T S U M M A R Y ***

CODE	DISTRICT NAME	TOTAL PARCELS	EXTENSION TYPE	EXTENSION VALUE	AD VALOREM VALUE	EXEMPT AMOUNT	TAXABLE VALUE
FD022	Louisville Fir	9	TOTAL M		1153,175		1153,175
LT018	Louisville Lig	4	TOTAL M		23,117		23,117
LT019	Louisville Lig	4	TOTAL M		14,507		14,507
LT033	Louisville Lig	4	TOTAL M		94,504		94,504

*** S C H O O L D I S T R I C T S U M M A R Y ***

CODE	DISTRICT NAME	TOTAL PARCELS	ASSESSED LAND	ASSESSED TOTAL	EXEMPT AMOUNT	TOTAL TAXABLE	STAR AMOUNT	STAR TAXABLE
405601	Madrid-Waddington	2		40,650		40,650		40,650
405801	Massena 1	5		1111,075		1111,075		1111,075
406201	Norwood-Norfolk	2		1,450		1,450		1,450
	S U B - T O T A L	9		1153,175		1153,175		1153,175
	T O T A L	9		1153,175		1153,175		1153,175

*** S Y S T E M C O D E S S U M M A R Y ***

NO SYSTEM EXEMPTIONS AT THIS LEVEL

*** E X E M P T I O N S U M M A R Y ***

NO EXEMPTIONS AT THIS LEVEL

*** G R A N D T O T A L S ***

ROLL SEC	DESCRIPTION	TOTAL PARCELS	ASSESSED LAND	ASSESSED TOTAL	TAXABLE COUNTY	TAXABLE TOWN	TAXABLE SCHOOL	STAR TAXABLE
5	SPECIAL FRANCHISE	9		1153,175	1153,175	1153,175	1153,175	1153,175

STATE OF NEW YORK
 COUNTY - St Lawrence
 TOWN - Louisville
 SWIS - 405289

2 0 1 3 T E N T A T I V E A S S E S S M E N T R O L L
 UTILITY & R.R. SECTION OF THE ROLL - 6
 TAX MAP NUMBER SEQUENCE
 UNIFORM PERCENT OF VALUE IS 097.00

PAGE 538
 VALUATION DATE-JUL 01, 2012
 TAXABLE STATUS DATE-MAR 01, 2013

TAX MAP PARCEL NUMBER	PROPERTY LOCATION & CLASS	ASSESSMENT	EXEMPTION CODE-----	COUNTY-----	TOWN-----	SCHOOL
CURRENT OWNERS NAME	SCHOOL DISTRICT	LAND	TAX DESCRIPTION	TAXABLE VALUE		
CURRENT OWNERS ADDRESS	PARCEL SIZE/GRID COORD	TOTAL	SPECIAL DISTRICTS	ACCOUNT NO.		
***** 9.062-1-4 *****						
9.062-1-4	61 Kingsley Rd			COUNTY	TAXABLE VALUE	83,300
SBC Holdings LLC	837 Cell Tower			TOWN	TAXABLE VALUE	83,300
% AT & T Property Tax Dept	Massena 1 405801	23,500		SCHOOL	TAXABLE VALUE	83,300
909 Chestnut St Rm 36M1	FRNT 50.00 DPTH	83,300		FD022 Louisville Fire Prot	83,300 TO M	
Saint Louis, MO 63101-2065	ACRES 7.80			WD026 E Louisville Water	.00 UN	
	EAST-0340996 NRTH-1797461					
	DEED BOOK 2005 PG-990					
	FULL MARKET VALUE	85,876				

STATE OF NEW YORK
 COUNTY - St Lawrence
 TOWN - Louisville
 SWIS - 405289

2 0 1 3 T E N T A T I V E A S S E S S M E N T R O L L
 UTILITY & R.R. SECTION OF THE ROLL - 6
 M A P S E C T I O N - 009
 S U B - S E C T I O N - 062
 UNIFORM PERCENT OF VALUE IS 097.00

PAGE 539
 VALUATION DATE-JUL 01, 2012
 TAXABLE STATUS DATE-MAR 01, 2013
 RPS150/V04/L015
 CURRENT DATE 4/22/2013

*** S P E C I A L D I S T R I C T S U M M A R Y ***

CODE	DISTRICT NAME	TOTAL PARCELS	EXTENSION TYPE	EXTENSION VALUE	AD VALOREM VALUE	EXEMPT AMOUNT	TAXABLE VALUE
FD022	Louisville Fir	1	TOTAL M		83,300		83,300
WD026	E Louisville W	1	UNITS				

*** S C H O O L D I S T R I C T S U M M A R Y ***

CODE	DISTRICT NAME	TOTAL PARCELS	ASSESSED LAND	ASSESSED TOTAL	EXEMPT AMOUNT	TOTAL TAXABLE	STAR AMOUNT	STAR TAXABLE
405801	Massena 1	1	23,500	83,300		83,300		83,300
	S U B - T O T A L	1	23,500	83,300		83,300		83,300
	T O T A L	1	23,500	83,300		83,300		83,300

*** S Y S T E M C O D E S S U M M A R Y ***

NO SYSTEM EXEMPTIONS AT THIS LEVEL

*** E X E M P T I O N S U M M A R Y ***

NO EXEMPTIONS AT THIS LEVEL

*** G R A N D T O T A L S ***

ROLL SEC	DESCRIPTION	TOTAL PARCELS	ASSESSED LAND	ASSESSED TOTAL	TAXABLE COUNTY	TAXABLE TOWN	TAXABLE SCHOOL	STAR TAXABLE
6	UTILITIES & N.C.	1	23,500	83,300	83,300	83,300	83,300	83,300

STATE OF NEW YORK
 COUNTY - St Lawrence
 TOWN - Louisville
 SWIS - 405289

2 0 1 3 T E N T A T I V E A S S E S S M E N T R O L L
 UTILITY & R.R. SECTION OF THE ROLL - 6

PAGE 540
 VALUATION DATE-JUL 01, 2012
 TAXABLE STATUS DATE-MAR 01, 2013

TAX MAP NUMBER SEQUENCE
 UNIFORM PERCENT OF VALUE IS 097.00
 UNIFORM PERCENT OF VALUE IS 097.00

TAX MAP PARCEL NUMBER	PROPERTY LOCATION & CLASS	ASSESSMENT	EXEMPTION CODE	COUNTY	TOWN	SCHOOL
CURRENT OWNERS NAME	SCHOOL DISTRICT	LAND	TAX DESCRIPTION	TAXABLE VALUE		
CURRENT OWNERS ADDRESS	PARCEL SIZE/GRID COORD	TOTAL	SPECIAL DISTRICTS	ACCOUNT NO.		
***** 15.001-1-17.21 *****						
15.001-1-17.21	1007 Cr 39					
Kerr Christopher A	837 Cell Tower		COUNTY TAXABLE VALUE	242,900		
516 County Route 39	Massena 1 405801	24,100	TOWN TAXABLE VALUE	242,900		
Massena, NY 13662	ACRES 8.10	242,900	SCHOOL TAXABLE VALUE	242,900		
	EAST-0319519 NRTH-1789129		FD022 Louisville Fire Prot	242,900 TO M		
	DEED BOOK 2004 PG-7221		WD032 E Lsvle WD #3	.00 MT		
	FULL MARKET VALUE	250,412				

STATE OF NEW YORK
 COUNTY - St Lawrence
 TOWN - Louisville
 SWIS - 405289

2 0 1 3 T E N T A T I V E A S S E S S M E N T R O L L
 UTILITY & R.R. SECTION OF THE ROLL - 6
 M A P S E C T I O N - 015
 S U B - S E C T I O N - 001
 UNIFORM PERCENT OF VALUE IS 097.00

PAGE 541
 VALUATION DATE-JUL 01, 2012
 TAXABLE STATUS DATE-MAR 01, 2013
 RPS150/V04/L015
 CURRENT DATE 4/22/2013

*** S P E C I A L D I S T R I C T S U M M A R Y ***

CODE	DISTRICT NAME	TOTAL PARCELS	EXTENSION TYPE	EXTENSION VALUE	AD VALOREM VALUE	EXEMPT AMOUNT	TAXABLE VALUE
FD022	Louisville Fir	1	TOTAL M		242,900		242,900
WD032	E Lsvle WD #3	1	MOVTAX				

*** S C H O O L D I S T R I C T S U M M A R Y ***

CODE	DISTRICT NAME	TOTAL PARCELS	ASSESSED LAND	ASSESSED TOTAL	EXEMPT AMOUNT	TOTAL TAXABLE	STAR AMOUNT	STAR TAXABLE
405801	Massena 1	1	24,100	242,900		242,900		242,900
	S U B - T O T A L	1	24,100	242,900		242,900		242,900
	T O T A L	1	24,100	242,900		242,900		242,900

*** S Y S T E M C O D E S S U M M A R Y ***

NO SYSTEM EXEMPTIONS AT THIS LEVEL

*** E X E M P T I O N S U M M A R Y ***

NO EXEMPTIONS AT THIS LEVEL

*** G R A N D T O T A L S ***

ROLL SEC	DESCRIPTION	TOTAL PARCELS	ASSESSED LAND	ASSESSED TOTAL	TAXABLE COUNTY	TAXABLE TOWN	TAXABLE SCHOOL	STAR TAXABLE
6	UTILITIES & N.C.	1	24,100	242,900	242,900	242,900	242,900	242,900

STATE OF NEW YORK
 COUNTY - St Lawrence
 TOWN - Louisville
 SWIS - 405289

2 0 1 3 T E N T A T I V E A S S E S S M E N T R O L L
 UTILITY & R.R. SECTION OF THE ROLL - 6

PAGE 542
 VALUATION DATE-JUL 01, 2012
 TAXABLE STATUS DATE-MAR 01, 2013

TAX MAP NUMBER SEQUENCE
 UNIFORM PERCENT OF VALUE IS 097.00
 UNIFORM PERCENT OF VALUE IS 097.00

TAX MAP PARCEL NUMBER	PROPERTY LOCATION & CLASS	ASSESSMENT	EXEMPTION CODE	COUNTY	TOWN	SCHOOL
CURRENT OWNERS NAME	SCHOOL DISTRICT	LAND	TAX DESCRIPTION	TAXABLE VALUE		
CURRENT OWNERS ADDRESS	PARCEL SIZE/GRID COORD	TOTAL	SPECIAL DISTRICTS			ACCOUNT NO.

16.001-2-71	29 Meadow St			16.001-2-71		*****
Wade Communications Inc	833 Radio		COUNTY TAXABLE VALUE	11,400		1- 74-12
PO Box 298	Massena 1 405801	11,400	TOWN TAXABLE VALUE	11,400		
Massena, NY 13662	ACRES 4.00	11,400	SCHOOL TAXABLE VALUE	11,400		
	EAST-0344043 NRTH-1784054		FD022 Louisville Fire Prot	11,400 TO M		
	DEED BOOK 1021 PG-631		LT019 Louisville Light 2	11,400 TO M		
	FULL MARKET VALUE	11,753	WD028 Water District #2	.00 FE		

STATE OF NEW YORK
COUNTY - St Lawrence
TOWN - Louisville
SWIS - 405289

2 0 1 3 T E N T A T I V E A S S E S S M E N T R O L L
UTILITY & R.R. SECTION OF THE ROLL - 6

PAGE 544
VALUATION DATE-JUL 01, 2012
TAXABLE STATUS DATE-MAR 01, 2013

TAX MAP NUMBER SEQUENCE
UNIFORM PERCENT OF VALUE IS 097.00
UNIFORM PERCENT OF VALUE IS 097.00

TAX MAP PARCEL NUMBER	PROPERTY LOCATION & CLASS	ASSESSMENT	EXEMPTION CODE	COUNTY	TOWN	SCHOOL
CURRENT OWNERS NAME	SCHOOL DISTRICT	LAND	TAX DESCRIPTION			
CURRENT OWNERS ADDRESS	PARCEL SIZE/GRID COORD	TOTAL	SPECIAL DISTRICTS			ACCOUNT NO.

652.089-9999-127.480/1881	Outside Plant 884 Elec Dist Out		COUNTY TAXABLE VALUE			652.089-9999-127.480/1881***
Town of Massena	Massena 1 405801	0	TOWN TAXABLE VALUE			6- 86-12.7
Massena Electric Dept.	888888	1972,342	SCHOOL TAXABLE VALUE			
Attn: Company Code 127480	App Factor 91.05% Ma Sch		FD022 Louisville Fire Prot			
PO Box 209	Distribution Facilities					
Massena, NY 13662	BANK9999974					
	FULL MARKET VALUE	2033,342				

652.089-9999-127.480/1882	Outside Plant 884 Elec Dist Out		COUNTY TAXABLE VALUE			652.089-9999-127.480/1882***
Town of Massena	Madrid-Waddingt 405601	0	TOWN TAXABLE VALUE			6- 86-12.82
Massena Electric Dept	888888	193,877	SCHOOL TAXABLE VALUE			
Attn: Company Code 127480	App Factor 8.98% Mw Sch		FD022 Louisville Fire Prot			
PO Box 209	Distribution Facilities					
Massena, NY 13662	BANK9999974					
	FULL MARKET VALUE	199,873				

652.089-9999-139.900/2881	Gas Transmission 885 Gas Outside Pla		COUNTY TAXABLE VALUE			652.089-9999-139.900/2881***
St Lawrence Gas Co	Massena 1 405801	0	TOWN TAXABLE VALUE			1- 99-19
Attn: Company Code 139900	888888	5,510	SCHOOL TAXABLE VALUE			
PO Box 270	App Factor 100% Ma Sch		FD022 Louisville Fire Prot			
Massena, NY 13662	BANK9999995					
	FULL MARKET VALUE	5,680				

652.089-9999-631.900/1881	Outside Plant 836 Telecom. eq.		COUNTY TAXABLE VALUE			652.089-9999-631.900/1881***
Verizon New York Inc	Massena 1 405801	0	TOWN TAXABLE VALUE			6- 86- 3
Attn: Company Code 631900	888888	234,071	SCHOOL TAXABLE VALUE			
PO Box 152206	App Factor 89.98% Ma Sch		FD022 Louisville Fire Prot			
Irving, TX 75015-2206	Poles, Wires, Cables					
	BANK9999997					
	FULL MARKET VALUE	241,310				

652.089-9999-631.900/1882	Outside Plant 836 Telecom. eq.		COUNTY TAXABLE VALUE			652.089-9999-631.900/1882***
Verizon New York Inc	Madrid-Waddingt 405601	0	TOWN TAXABLE VALUE			6- 86- 4
Attn: Company Code 631900	888888	24,776	SCHOOL TAXABLE VALUE			
PO Box 152206	App Factor 9.52% Mw Sch		FD022 Louisville Fire Prot			
Irving, TX 75015-2206	Poles, Wires, Cables					
	BANK9999997					
	FULL MARKET VALUE	25,542				

STATE OF NEW YORK
 COUNTY - St Lawrence
 TOWN - Louisville
 SWIS - 405289

2 0 1 3 T E N T A T I V E A S S E S S M E N T R O L L
 UTILITY & R.R. SECTION OF THE ROLL - 6

PAGE 545
 VALUATION DATE-JUL 01, 2012
 TAXABLE STATUS DATE-MAR 01, 2013

TAX MAP NUMBER SEQUENCE
 UNIFORM PERCENT OF VALUE IS 097.00
 UNIFORM PERCENT OF VALUE IS 097.00

TAX MAP PARCEL NUMBER	PROPERTY LOCATION & CLASS	ASSESSMENT	EXEMPTION CODE-----	COUNTY-----	TOWN-----	SCHOOL
CURRENT OWNERS NAME	SCHOOL DISTRICT	LAND	TAX DESCRIPTION	TAXABLE VALUE		
CURRENT OWNERS ADDRESS	PARCEL SIZE/GRID COORD	TOTAL	SPECIAL DISTRICTS	ACCOUNT NO.		

652.089-9999-631.900/1883	Outside Plant			652.089-9999-631.900/1883	631	1883
Verizon New York Inc	836 Telecom. eq.		COUNTY TAXABLE VALUE			1,243
Company Code 631900	Norwood-Norfolk 406201	0	TOWN TAXABLE VALUE			1,243
PO Box 152206	888888	1,243	SCHOOL TAXABLE VALUE			1,243
Irving, TX 75015-2206	App Factor .50% Nn Sch		FD022 Louisville Fire Prot			1,243 TO M
	Poles, Wires, Cables					
	BANK9999997					
	FULL MARKET VALUE	1,281				

STATE OF NEW YORK
 COUNTY - St Lawrence
 TOWN - Louisville
 SWIS - 405289

2 0 1 3 T E N T A T I V E A S S E S S M E N T R O L L
 UTILITY & R.R. SECTION OF THE ROLL - 6
 M A P S E C T I O N - 652
 S U B - S E C T I O N - 089
 UNIFORM PERCENT OF VALUE IS 097.00

PAGE 546
 VALUATION DATE-JUL 01, 2012
 TAXABLE STATUS DATE-MAR 01, 2013
 RPS150/V04/L015
 CURRENT DATE 4/22/2013

*** S P E C I A L D I S T R I C T S U M M A R Y ***

CODE	DISTRICT NAME	TOTAL PARCELS	EXTENSION TYPE	EXTENSION VALUE	AD VALOREM VALUE	EXEMPT AMOUNT	TAXABLE VALUE
FD022	Louisville Fir	6	TOTAL M		2431,819		2431,819

*** S C H O O L D I S T R I C T S U M M A R Y ***

CODE	DISTRICT NAME	TOTAL PARCELS	ASSESSED LAND	ASSESSED TOTAL	EXEMPT AMOUNT	TOTAL TAXABLE	STAR AMOUNT	STAR TAXABLE
405601	Madrid-Waddington	2		218,653		218,653		218,653
405801	Massena 1	3		2211,923		2211,923		2211,923
406201	Norwood-Norfolk	1		1,243		1,243		1,243
	S U B - T O T A L	6		2431,819		2431,819		2431,819
	T O T A L	6		2431,819		2431,819		2431,819

*** S Y S T E M C O D E S S U M M A R Y ***

NO SYSTEM EXEMPTIONS AT THIS LEVEL

*** E X E M P T I O N S U M M A R Y ***

NO EXEMPTIONS AT THIS LEVEL

*** G R A N D T O T A L S ***

ROLL SEC	DESCRIPTION	TOTAL PARCELS	ASSESSED LAND	ASSESSED TOTAL	TAXABLE COUNTY	TAXABLE TOWN	TAXABLE SCHOOL	STAR TAXABLE
6	UTILITIES & N.C.	6		2431,819	2431,819	2431,819	2431,819	2431,819

STATE OF NEW YORK
 COUNTY - St Lawrence
 TOWN - Louisville
 SWIS - 405289

2 0 1 3 T E N T A T I V E A S S E S S M E N T R O L L
 UTILITY & R.R. SECTION OF THE ROLL - 6

PAGE 547
 VALUATION DATE-JUL 01, 2012
 TAXABLE STATUS DATE-MAR 01, 2013
 RPS150/V04/L015
 CURRENT DATE 4/22/2013

S U B - S E C T I O N - 089
 UNIFORM PERCENT OF VALUE IS 097.00
 R O L L S U B S E C T I O N - - T O T A L S

*** S P E C I A L D I S T R I C T S U M M A R Y ***

CODE	DISTRICT NAME	TOTAL PARCELS	EXTENSION TYPE	EXTENSION VALUE	AD VALOREM VALUE	EXEMPT AMOUNT	TAXABLE VALUE
FD022	Louisville Fir	9	TOTAL M		2769,419		2769,419
LT019	Louisville Lig	1	TOTAL M		11,400		11,400
WD026	E Louisville W	1	UNITS				
WD028	Water District	1	FEE				
WD032	E Lsvle WD #3	1	MOVTAX				

*** S C H O O L D I S T R I C T S U M M A R Y ***

CODE	DISTRICT NAME	TOTAL PARCELS	ASSESSED LAND	ASSESSED TOTAL	EXEMPT AMOUNT	TOTAL TAXABLE	STAR AMOUNT	STAR TAXABLE
405601	Madrid-Waddington	2		218,653		218,653		218,653
405801	Massena 1	6	59,000	2549,523		2549,523		2549,523
406201	Norwood-Norfolk	1		1,243		1,243		1,243
	S U B - T O T A L	9	59,000	2769,419		2769,419		2769,419
	T O T A L	9	59,000	2769,419		2769,419		2769,419

*** S Y S T E M C O D E S S U M M A R Y ***

NO SYSTEM EXEMPTIONS AT THIS LEVEL

*** E X E M P T I O N S U M M A R Y ***

NO EXEMPTIONS AT THIS LEVEL

STATE OF NEW YORK
 COUNTY - St Lawrence
 TOWN - Louisville
 SWIS - 405289

2 0 1 3 T E N T A T I V E A S S E S S M E N T R O L L
 UTILITY & R.R. SECTION OF THE ROLL - 6

PAGE 548
 VALUATION DATE-JUL 01, 2012
 TAXABLE STATUS DATE-MAR 01, 2013
 RPS150/V04/L015
 CURRENT DATE 4/22/2013

S U B - S E C T I O N - 089
 UNIFORM PERCENT OF VALUE IS 097.00
 R O L L S U B S E C T I O N - - T O T A L S

*** G R A N D T O T A L S ***

ROLL SEC	DESCRIPTION	TOTAL PARCELS	ASSESSED LAND	ASSESSED TOTAL	TAXABLE COUNTY	TAXABLE TOWN	TAXABLE SCHOOL	STAR TAXABLE
6	UTILITIES & N.C.	9	59,000	2769,419	2769,419	2769,419	2769,419	2769,419

STATE OF NEW YORK
 COUNTY - St Lawrence
 TOWN - Louisville
 SWIS - 405289

TAX MAP NUMBER SEQUENCE
 UNIFORM PERCENT OF VALUE IS 097.00
 UNIFORM PERCENT OF VALUE IS 097.00

TAX MAP PARCEL NUMBER	PROPERTY LOCATION & CLASS	ASSESSMENT	EXEMPTION CODE-----	COUNTY-----	TOWN-----	SCHOOL
CURRENT OWNERS NAME	SCHOOL DISTRICT	LAND	TAX DESCRIPTION	TAXABLE VALUE		
CURRENT OWNERS ADDRESS	PARCEL SIZE/GRID COORD	TOTAL	SPECIAL DISTRICTS	ACCOUNT NO.		

15.004-1-42.2	Cr 39			15.004-1-42.2	*****	
Niagara Mohawk Power Corp	882 Elec Trans Imp		COUNTY TAXABLE VALUE		6- 86-12. 1	
Company Code 132350	Massena 1 405801	18,900	TOWN TAXABLE VALUE			
Real Estate Tax	App Factor 100% Ma Sch	519,627	SCHOOL TAXABLE VALUE			
300 Erie Blvd W	ACRES 60.90 BANK9999996		FD022 Louisville Fire Prot		519,627 TO M	
Syracuse, NY 13202-4250	EAST-0338696 NRTH-1796249		WD032 E Lsvle WD #3		.00 MT	
	FULL MARKET VALUE	535,698				

STATE OF NEW YORK
 COUNTY - St Lawrence
 TOWN - Louisville
 SWIS - 405289

2 0 1 3 T E N T A T I V E A S S E S S M E N T R O L L
 UTILITY & R.R. SECTION OF THE ROLL - 6
 M A P S E C T I O N - 015
 S U B - S E C T I O N - 004
 UNIFORM PERCENT OF VALUE IS 097.00

PAGE 550
 VALUATION DATE-JUL 01, 2012
 TAXABLE STATUS DATE-MAR 01, 2013
 RPS150/V04/L015
 CURRENT DATE 4/22/2013

*** S P E C I A L D I S T R I C T S U M M A R Y ***

CODE	DISTRICT NAME	TOTAL PARCELS	EXTENSION TYPE	EXTENSION VALUE	AD VALOREM VALUE	EXEMPT AMOUNT	TAXABLE VALUE
FD022	Louisville Fir	1	TOTAL M		519,627		519,627
WD032	E Lsvle WD #3	1	MOVTAX				

*** S C H O O L D I S T R I C T S U M M A R Y ***

CODE	DISTRICT NAME	TOTAL PARCELS	ASSESSED LAND	ASSESSED TOTAL	EXEMPT AMOUNT	TOTAL TAXABLE	STAR AMOUNT	STAR TAXABLE
405801	Massena 1	1	18,900	519,627		519,627		519,627
	S U B - T O T A L	1	18,900	519,627		519,627		519,627
	T O T A L	1	18,900	519,627		519,627		519,627

*** S Y S T E M C O D E S S U M M A R Y ***

NO SYSTEM EXEMPTIONS AT THIS LEVEL

*** E X E M P T I O N S U M M A R Y ***

NO EXEMPTIONS AT THIS LEVEL

*** G R A N D T O T A L S ***

ROLL SEC	DESCRIPTION	TOTAL PARCELS	ASSESSED LAND	ASSESSED TOTAL	TAXABLE COUNTY	TAXABLE TOWN	TAXABLE SCHOOL	STAR TAXABLE
6	UTILITIES & N.C.	1	18,900	519,627	519,627	519,627	519,627	519,627

STATE OF NEW YORK
 COUNTY - St Lawrence
 TOWN - Louisville
 SWIS - 405289

2 0 1 3 T E N T A T I V E A S S E S S M E N T R O L L
 UTILITY & R.R. SECTION OF THE ROLL - 6

PAGE 551
 SUB-SECT - R VALUATION DATE-JUL 01, 2012
 TAXABLE STATUS DATE-MAR 01, 2013

TAX MAP NUMBER SEQUENCE
 UNIFORM PERCENT OF VALUE IS 097.00
 UNIFORM PERCENT OF VALUE IS 097.00

TAX MAP PARCEL NUMBER	PROPERTY LOCATION & CLASS	ASSESSMENT	EXEMPTION CODE	COUNTY	TOWN	SCHOOL
CURRENT OWNERS NAME	SCHOOL DISTRICT	LAND	TAX DESCRIPTION	TAXABLE VALUE		
CURRENT OWNERS ADDRESS	PARCEL SIZE/GRID COORD	TOTAL	SPECIAL DISTRICTS	ACCOUNT NO.		
***** 652.089-9999-132.350/1001**						
652.089-9999-132.350/1001	Electric Transmission			652.089-9999-132.350/1001	132	350/1001
Niagara Mohawk Power Corp	882 Elec Trans Imp		COUNTY TAXABLE VALUE	20,782		
Company Code 132350	Massena 1 405801	0	TOWN TAXABLE VALUE	20,782		
Real Estate Tax	0812111	20,782	SCHOOL TAXABLE VALUE	20,782		
300 Erie Blvd W	App Factor 100% Ma Sch		FD022 Louisville Fire Prot	20,782	TO	M
Syracuse, NY 13202-4250	Aloc Browning # 13					
	BANK9999996					
	FULL MARKET VALUE	21,425				
***** 652.089-9999-132.350/1882**						
652.089-9999-132.350/1882	Outside Plant			652.089-9999-132.350/1882	132	350/1882
Niagara Mohawk Power Corp	884 Elec Dist Out		COUNTY TAXABLE VALUE	174,913		
Company Code 132350	Madrid-Waddingt 405601	0	TOWN TAXABLE VALUE	174,913		
Real Estate Tax	8888888	174,913	SCHOOL TAXABLE VALUE	174,913		
300 Erie Blvd W	App Factor 79.16% Mw Sch		FD022 Louisville Fire Prot	174,913	TO	M
Syracuse, NY 13202-4250	Electric Distribution					
	BANK9999996					
	FULL MARKET VALUE	180,323				
***** 652.089-9999-132.350/1883**						
652.089-9999-132.350/1883	Outside Plant			652.089-9999-132.350/1883	132	350/1883
Niagara Mohawk Power Corp	884 Elec Dist Out		COUNTY TAXABLE VALUE	46,048		
Company Code 132350	Norwood-Norfolk 406201	0	TOWN TAXABLE VALUE	46,048		
Real Estate Tax	8888888	46,048	SCHOOL TAXABLE VALUE	46,048		
300 Erie Blvd W	App Factor 20.84% Nn Sch		FD022 Louisville Fire Prot	46,048	TO	M
Syracuse, NY 13202-4250	Electric Distribution					
	BANK9999996					
	FULL MARKET VALUE	47,472				

STATE OF NEW YORK
 COUNTY - St Lawrence
 TOWN - Louisville
 SWIS - 405289

2 0 1 3 T E N T A T I V E A S S E S S M E N T R O L L
 UTILITY & R.R. SECTION OF THE ROLL - 6
 M A P S E C T I O N - 652
 S U B - S E C T I O N - 089
 UNIFORM PERCENT OF VALUE IS 097.00

PAGE 552
 VALUATION DATE-JUL 01, 2012
 TAXABLE STATUS DATE-MAR 01, 2013
 RPS150/V04/L015
 CURRENT DATE 4/22/2013

*** S P E C I A L D I S T R I C T S U M M A R Y ***

CODE	DISTRICT NAME	TOTAL PARCELS	EXTENSION TYPE	EXTENSION VALUE	AD VALOREM VALUE	EXEMPT AMOUNT	TAXABLE VALUE
FD022	Louisville Fir	3	TOTAL M		241,743		241,743

*** S C H O O L D I S T R I C T S U M M A R Y ***

CODE	DISTRICT NAME	TOTAL PARCELS	ASSESSED LAND	ASSESSED TOTAL	EXEMPT AMOUNT	TOTAL TAXABLE	STAR AMOUNT	STAR TAXABLE
405601	Madrid-Waddington	1		174,913		174,913		174,913
405801	Massena 1	1		20,782		20,782		20,782
406201	Norwood-Norfolk	1		46,048		46,048		46,048
	S U B - T O T A L	3		241,743		241,743		241,743
	T O T A L	3		241,743		241,743		241,743

*** S Y S T E M C O D E S S U M M A R Y ***

NO SYSTEM EXEMPTIONS AT THIS LEVEL

*** E X E M P T I O N S U M M A R Y ***

NO EXEMPTIONS AT THIS LEVEL

*** G R A N D T O T A L S ***

ROLL SEC	DESCRIPTION	TOTAL PARCELS	ASSESSED LAND	ASSESSED TOTAL	TAXABLE COUNTY	TAXABLE TOWN	TAXABLE SCHOOL	STAR TAXABLE
6	UTILITIES & N.C.	3		241,743	241,743	241,743	241,743	241,743

STATE OF NEW YORK
 COUNTY - St Lawrence
 TOWN - Louisville
 SWIS - 405289

2 0 1 3 T E N T A T I V E A S S E S S M E N T R O L L PAGE 553
 UTILITY & R.R. SECTION OF THE ROLL - 6 SUB-SECT - R VALUATION DATE-JUL 01, 2012
 TAXABLE STATUS DATE-MAR 01, 2013

S U B - S E C T I O N - 089
 UNIFORM PERCENT OF VALUE IS 097.00
 R O L L S U B S E C T I O N - R - T O T A L S

RPS150/V04/L015
 CURRENT DATE 4/22/2013

*** S P E C I A L D I S T R I C T S U M M A R Y ***

CODE	DISTRICT NAME	TOTAL PARCELS	EXTENSION TYPE	EXTENSION VALUE	AD VALOREM VALUE	EXEMPT AMOUNT	TAXABLE VALUE
FD022	Louisville Fir	4	TOTAL M		761,370		761,370
WD032	E Lsvle WD #3	1	MOVTAX				

*** S C H O O L D I S T R I C T S U M M A R Y ***

CODE	DISTRICT NAME	TOTAL PARCELS	ASSESSED LAND	ASSESSED TOTAL	EXEMPT AMOUNT	TOTAL TAXABLE	STAR AMOUNT	STAR TAXABLE
405601	Madrid-Waddington	1		174,913		174,913		174,913
405801	Massena 1	2	18,900	540,409		540,409		540,409
406201	Norwood-Norfolk	1		46,048		46,048		46,048
	S U B - T O T A L	4	18,900	761,370		761,370		761,370
	T O T A L	4	18,900	761,370		761,370		761,370

*** S Y S T E M C O D E S S U M M A R Y ***

NO SYSTEM EXEMPTIONS AT THIS LEVEL

*** E X E M P T I O N S U M M A R Y ***

NO EXEMPTIONS AT THIS LEVEL

*** G R A N D T O T A L S ***

ROLL SEC	DESCRIPTION	TOTAL PARCELS	ASSESSED LAND	ASSESSED TOTAL	TAXABLE COUNTY	TAXABLE TOWN	TAXABLE SCHOOL	STAR TAXABLE
6	UTILITIES & N.C.	4	18,900	761,370	761,370	761,370	761,370	761,370

STATE OF NEW YORK
 COUNTY - St Lawrence
 TOWN - Louisville
 SWIS - 405289

2 0 1 3 T E N T A T I V E A S S E S S M E N T R O L L
 UTILITY & R.R. SECTION OF THE ROLL - 6

PAGE 554
 VALUATION DATE-JUL 01, 2012
 TAXABLE STATUS DATE-MAR 01, 2013
 RPS150/V04/L015
 CURRENT DATE 4/22/2013

UNIFORM PERCENT OF VALUE IS 097.00

R O L L S E C T I O N T O T A L S

*** S P E C I A L D I S T R I C T S U M M A R Y ***

CODE	DISTRICT NAME	TOTAL PARCELS	EXTENSION TYPE	EXTENSION VALUE	AD VALOREM VALUE	EXEMPT AMOUNT	TAXABLE VALUE
FD022	Louisville Fir	13	TOTAL M		3530,789		3530,789
LT019	Louisville Lig	1	TOTAL M		11,400		11,400
WD026	E Louisville W	1	UNITS				
WD028	Water District	1	FEE				
WD032	E Lsvle WD #3	2	MOVTAX				

*** S C H O O L D I S T R I C T S U M M A R Y ***

CODE	DISTRICT NAME	TOTAL PARCELS	ASSESSED LAND	ASSESSED TOTAL	EXEMPT AMOUNT	TOTAL TAXABLE	STAR AMOUNT	STAR TAXABLE
405601	Madrid-Waddington	3		393,566		393,566		393,566
405801	Massena 1	8	77,900	3089,932		3089,932		3089,932
406201	Norwood-Norfolk	2		47,291		47,291		47,291
	S U B - T O T A L	13	77,900	3530,789		3530,789		3530,789
	T O T A L	13	77,900	3530,789		3530,789		3530,789

*** S Y S T E M C O D E S S U M M A R Y ***

NO SYSTEM EXEMPTIONS AT THIS LEVEL

*** E X E M P T I O N S U M M A R Y ***

NO EXEMPTIONS AT THIS LEVEL

STATE OF NEW YORK
COUNTY - St Lawrence
TOWN - Louisville
SWIS - 405289

2 0 1 3 T E N T A T I V E A S S E S S M E N T R O L L
UTILITY & R.R. SECTION OF THE ROLL - 6

PAGE 555
VALUATION DATE-JUL 01, 2012
TAXABLE STATUS DATE-MAR 01, 2013
RPS150/V04/L015
CURRENT DATE 4/22/2013

UNIFORM PERCENT OF VALUE IS 097.00

R O L L S E C T I O N T O T A L S

*** G R A N D T O T A L S ***

ROLL SEC	DESCRIPTION	TOTAL PARCELS	ASSESSED LAND	ASSESSED TOTAL	TAXABLE COUNTY	TAXABLE TOWN	TAXABLE SCHOOL	STAR TAXABLE
6	UTILITIES & N.C.	13	77,900	3530,789	3530,789	3530,789	3530,789	3530,789

STATE OF NEW YORK
 COUNTY - St Lawrence
 TOWN - Louisville
 SWIS - 405289

2 0 1 3 T E N T A T I V E A S S E S S M E N T R O L L
 WHOLLY EXEMPT SECTION OF THE ROLL - 8
 TAX MAP NUMBER SEQUENCE
 UNIFORM PERCENT OF VALUE IS 097.00

PAGE 556
 VALUATION DATE-JUL 01, 2012
 TAXABLE STATUS DATE-MAR 01, 2013

TAX MAP PARCEL NUMBER	PROPERTY LOCATION & CLASS	ASSESSMENT	EXEMPTION CODE-----	COUNTY-----	TOWN-----	SCHOOL
CURRENT OWNERS NAME	SCHOOL DISTRICT	LAND	TAX DESCRIPTION	TAXABLE VALUE		
CURRENT OWNERS ADDRESS	PARCEL SIZE/GRID COORD	TOTAL	SPECIAL DISTRICTS	ACCOUNT NO.		
***** 3.004-1-1 *****						
3.004-1-1	Croil Is 322 Rural vac>10 - WTRFNT		Public Aut 12360	0	4276,200	4276,200 4276,200
New York State Power Authority	Massena 1 405801	4276,200	COUNTY TAXABLE VALUE			0
Attn: Sean Doyle	ACRES 711.30	4276,200	TOWN TAXABLE VALUE			0
PO Box 700	EAST-0333357 NRTH-1813077		SCHOOL TAXABLE VALUE			0
Massena, NY 13662	DEED BOOK 918 PG-686		FD022 Louisville Fire Prot			0 TO M
	FULL MARKET VALUE	4408,454	4276,200 EX			

STATE OF NEW YORK
 COUNTY - St Lawrence
 TOWN - Louisville
 SWIS - 405289

2 0 1 3 T E N T A T I V E A S S E S S M E N T R O L L
 WHOLLY EXEMPT SECTION OF THE ROLL - 8
 M A P S E C T I O N - 003
 S U B - S E C T I O N - 004
 UNIFORM PERCENT OF VALUE IS 097.00

PAGE 557
 VALUATION DATE-JUL 01, 2012
 TAXABLE STATUS DATE-MAR 01, 2013
 RPS150/V04/L015
 CURRENT DATE 4/22/2013

*** S P E C I A L D I S T R I C T S U M M A R Y ***

CODE	DISTRICT NAME	TOTAL PARCELS	EXTENSION TYPE	EXTENSION VALUE	AD VALOREM VALUE	EXEMPT AMOUNT	TAXABLE VALUE
FD022	Louisville Fir	1	TOTAL M		4276,200	4276,200	

*** S C H O O L D I S T R I C T S U M M A R Y ***

CODE	DISTRICT NAME	TOTAL PARCELS	ASSESSED LAND	ASSESSED TOTAL	EXEMPT AMOUNT	TOTAL TAXABLE	STAR AMOUNT	STAR TAXABLE
405801	Massena 1	1	4276,200	4276,200	4276,200			
	S U B - T O T A L	1	4276,200	4276,200	4276,200			
	T O T A L	1	4276,200	4276,200	4276,200			

*** S Y S T E M C O D E S S U M M A R Y ***

NO SYSTEM EXEMPTIONS AT THIS LEVEL

*** E X E M P T I O N S U M M A R Y ***

CODE	DESCRIPTION	TOTAL PARCELS	COUNTY	TOWN	SCHOOL
12360	Public Aut	1	4276,200	4276,200	4276,200
	T O T A L	1	4276,200	4276,200	4276,200

*** G R A N D T O T A L S ***

ROLL SEC	DESCRIPTION	TOTAL PARCELS	ASSESSED LAND	ASSESSED TOTAL	TAXABLE COUNTY	TAXABLE TOWN	TAXABLE SCHOOL	STAR TAXABLE
8	WHOLLY EXEMPT	1	4276,200	4276,200				

STATE OF NEW YORK
 COUNTY - St Lawrence
 TOWN - Louisville
 SWIS - 405289

2 0 1 3 T E N T A T I V E A S S E S S M E N T R O L L
 WHOLLY EXEMPT SECTION OF THE ROLL - 8

PAGE 558
 VALUATION DATE-JUL 01, 2012
 TAXABLE STATUS DATE-MAR 01, 2013

TAX MAP NUMBER SEQUENCE
 UNIFORM PERCENT OF VALUE IS 097.00
 UNIFORM PERCENT OF VALUE IS 097.00

TAX MAP PARCEL NUMBER	PROPERTY LOCATION & CLASS	ASSESSMENT	EXEMPTION CODE-----	COUNTY-----	TOWN-----	SCHOOL
CURRENT OWNERS NAME	SCHOOL DISTRICT	LAND	TAX DESCRIPTION	TAXABLE VALUE		
CURRENT OWNERS ADDRESS	PARCEL SIZE/GRID COORD	TOTAL	SPECIAL DISTRICTS	ACCOUNT NO.		
***** 8.002-1-51 *****						
	SH 131					
8.002-1-51	311 Res vac land - WTRFNT		Town Owned 13500	0	2443,200	2443,200 2443,200
Town of Louisville	Massena 1 405801	2443,200	COUNTY TAXABLE VALUE		0	
14810 State Highway 37	FRNT 2699.00 DPTH 616.00	2443,200	TOWN TAXABLE VALUE		0	
Massena, NY 13662	ACRES 25.50		SCHOOL TAXABLE VALUE		0	
	EAST-0331407 NRTH-1803490		FD022 Louisville Fire Prot		0 TO M	
	DEED BOOK 2007 PG-8464		2443,200 EX			
	FULL MARKET VALUE	2518,763	WD026 E Louisville Water		.00 UN	

STATE OF NEW YORK
 COUNTY - St Lawrence
 TOWN - Louisville
 SWIS - 405289

2 0 1 3 T E N T A T I V E A S S E S S M E N T R O L L
 WHOLLY EXEMPT SECTION OF THE ROLL - 8
 M A P S E C T I O N - 008
 S U B - S E C T I O N - 002
 UNIFORM PERCENT OF VALUE IS 097.00

PAGE 559
 VALUATION DATE-JUL 01, 2012
 TAXABLE STATUS DATE-MAR 01, 2013
 RPS150/V04/L015
 CURRENT DATE 4/22/2013

*** S P E C I A L D I S T R I C T S U M M A R Y ***

CODE	DISTRICT NAME	TOTAL PARCELS	EXTENSION TYPE	EXTENSION VALUE	AD VALOREM VALUE	EXEMPT AMOUNT	TAXABLE VALUE
FD022	Louisville Fir	1	TOTAL M		2443,200	2443,200	
WD026	E Louisville W	1	UNITS				

*** S C H O O L D I S T R I C T S U M M A R Y ***

CODE	DISTRICT NAME	TOTAL PARCELS	ASSESSED LAND	ASSESSED TOTAL	EXEMPT AMOUNT	TOTAL TAXABLE	STAR AMOUNT	STAR TAXABLE
405801	Massena 1	1	2443,200	2443,200	2443,200			
	S U B - T O T A L	1	2443,200	2443,200	2443,200			
	T O T A L	1	2443,200	2443,200	2443,200			

*** S Y S T E M C O D E S S U M M A R Y ***

NO SYSTEM EXEMPTIONS AT THIS LEVEL

*** E X E M P T I O N S U M M A R Y ***

CODE	DESCRIPTION	TOTAL PARCELS	COUNTY	TOWN	SCHOOL
13500	Town Owned	1	2443,200	2443,200	2443,200
	T O T A L	1	2443,200	2443,200	2443,200

*** G R A N D T O T A L S ***

ROLL SEC	DESCRIPTION	TOTAL PARCELS	ASSESSED LAND	ASSESSED TOTAL	TAXABLE COUNTY	TAXABLE TOWN	TAXABLE SCHOOL	STAR TAXABLE
8	WHOLLY EXEMPT	1	2443,200	2443,200				

STATE OF NEW YORK
 COUNTY - St Lawrence
 TOWN - Louisville
 SWIS - 405289

2 0 1 3 T E N T A T I V E A S S E S S M E N T R O L L
 WHOLLY EXEMPT SECTION OF THE ROLL - 8

PAGE 560
 VALUATION DATE-JUL 01, 2012
 TAXABLE STATUS DATE-MAR 01, 2013

TAX MAP NUMBER SEQUENCE
 UNIFORM PERCENT OF VALUE IS 097.00
 UNIFORM PERCENT OF VALUE IS 097.00

TAX MAP PARCEL NUMBER	PROPERTY LOCATION & CLASS	ASSESSMENT	EXEMPTION CODE-----	COUNTY-----	TOWN-----	SCHOOL
CURRENT OWNERS NAME	SCHOOL DISTRICT	LAND	TAX DESCRIPTION	TAXABLE VALUE		
CURRENT OWNERS ADDRESS	PARCEL SIZE/GRID COORD	TOTAL	SPECIAL DISTRICTS	ACCOUNT NO.		
***** 8.003-1-2 *****						
8.003-1-2	38 Wilson Hill Rd Ext 971 Wetlands - WTRFNT		Public Aut 12360	0	4492,200	4492,200
New York State Power Authority	Massena 1 405801	4492,200	COUNTY TAXABLE VALUE		0	4492,200
Attn: Sean Doyle	FRNT 50.00 DPTH	4492,200	TOWN TAXABLE VALUE		0	
PO Box 700	ACRES 839.00		SCHOOL TAXABLE VALUE		0	
Massena, NY 13662	EAST-0317099 NRTH-1796811		FD022 Louisville Fire Prot		0 TO M	
	FULL MARKET VALUE	4631,134	4492,200 EX			
***** 8.003-3-1.2 *****						
8.003-3-1.2	Sh 131 311 Res vac land		Public Aut 12360	0	11,600	11,600
New York State Power Authority	Massena 1 405801	11,600	COUNTY TAXABLE VALUE		0	11,600
Attn: Sean Doyle	ACRES 21.20	11,600	TOWN TAXABLE VALUE		0	
PO Box 700	EAST-0323161 NRTH-1793049		SCHOOL TAXABLE VALUE		0	
Massena, NY 13662	DEED BOOK 1103 PG-469		FD022 Louisville Fire Prot		0 TO M	
	FULL MARKET VALUE	11,959	11,600 EX			

STATE OF NEW YORK
 COUNTY - St Lawrence
 TOWN - Louisville
 SWIS - 405289

2 0 1 3 T E N T A T I V E A S S E S S M E N T R O L L
 WHOLLY EXEMPT SECTION OF THE ROLL - 8
 M A P S E C T I O N - 008
 S U B - S E C T I O N - 003
 UNIFORM PERCENT OF VALUE IS 097.00

PAGE 561
 VALUATION DATE-JUL 01, 2012
 TAXABLE STATUS DATE-MAR 01, 2013
 RPS150/V04/L015
 CURRENT DATE 4/22/2013

*** S P E C I A L D I S T R I C T S U M M A R Y ***

CODE	DISTRICT NAME	TOTAL PARCELS	EXTENSION TYPE	EXTENSION VALUE	AD VALOREM VALUE	EXEMPT AMOUNT	TAXABLE VALUE
FD022	Louisville Fir	2	TOTAL M		4503,800	4503,800	
WD028	Water District	1	FEE				

*** S C H O O L D I S T R I C T S U M M A R Y ***

CODE	DISTRICT NAME	TOTAL PARCELS	ASSESSED LAND	ASSESSED TOTAL	EXEMPT AMOUNT	TOTAL TAXABLE	STAR AMOUNT	STAR TAXABLE
405801	Massena 1	2	4503,800	4503,800	4503,800			
	S U B - T O T A L	2	4503,800	4503,800	4503,800			
	T O T A L	2	4503,800	4503,800	4503,800			

*** S Y S T E M C O D E S S U M M A R Y ***

NO SYSTEM EXEMPTIONS AT THIS LEVEL

*** E X E M P T I O N S U M M A R Y ***

CODE	DESCRIPTION	TOTAL PARCELS	COUNTY	TOWN	SCHOOL
12360	Public Aut	2	4503,800	4503,800	4503,800
	T O T A L	2	4503,800	4503,800	4503,800

*** G R A N D T O T A L S ***

ROLL SEC	DESCRIPTION	TOTAL PARCELS	ASSESSED LAND	ASSESSED TOTAL	TAXABLE COUNTY	TAXABLE TOWN	TAXABLE SCHOOL	STAR TAXABLE
8	WHOLLY EXEMPT	2	4503,800	4503,800				

STATE OF NEW YORK
 COUNTY - St Lawrence
 TOWN - Louisville
 SWIS - 405289

2 0 1 3 T E N T A T I V E A S S E S S M E N T R O L L
 WHOLLY EXEMPT SECTION OF THE ROLL - 8
 TAX MAP NUMBER SEQUENCE
 UNIFORM PERCENT OF VALUE IS 097.00
 UNIFORM PERCENT OF VALUE IS 097.00

PAGE 562
 VALUATION DATE-JUL 01, 2012
 TAXABLE STATUS DATE-MAR 01, 2013

TAX MAP PARCEL NUMBER	PROPERTY LOCATION & CLASS	ASSESSMENT	EXEMPTION CODE-----	COUNTY-----	TOWN-----	SCHOOL
CURRENT OWNERS NAME	SCHOOL DISTRICT	LAND	TAX DESCRIPTION	TAXABLE VALUE		
CURRENT OWNERS ADDRESS	PARCEL SIZE/GRID COORD	TOTAL	SPECIAL DISTRICTS			ACCOUNT NO.
***** 8.004-1-13 *****						
407 Sh 131						1- 34-15
8.004-1-13	210 1 Family Res - WTRFNT		Charitable 25130	0	411,100	411,100 411,100
Operation Grateful Nation	Massena 1 405801	173,600	COUNTY TAXABLE VALUE		0	
PO Box 132858	ACRES 3.00	411,100	TOWN TAXABLE VALUE		0	
The Woodlands, TX 77393-2858	EAST-0327042 NRTH-1798368		SCHOOL TAXABLE VALUE		0	
	DEED BOOK 2012 PG-20023		FD022 Louisville Fire Prot		0 TO M	
	FULL MARKET VALUE	423,814	411,100 EX			
			WD028 Water District #2		.00 FE	
***** 8.004-1-54.1 *****						
8.004-1-54.1	Sh 131					
	322 Rural vac>10 - WTRFNT		Town Owned 13500	0	2170,000	2170,000 2170,000
Town of Louisville	Massena 1 405801	2170,000	COUNTY TAXABLE VALUE		0	
Attn: Town Clerk	FRNT 1591.00 DPTH	2170,000	TOWN TAXABLE VALUE		0	
14810 State Highway 37	ACRES 43.70		SCHOOL TAXABLE VALUE		0	
Massena, NY 13662	EAST-0327772 NRTH-1799473		FD022 Louisville Fire Prot		0 TO M	
	DEED BOOK 2002 PG-3006		2170,000 EX			
	FULL MARKET VALUE	2237,113	WD028 Water District #2		.00 FE	
***** 8.004-1-60 *****						
8.004-1-60	SH 131					
	311 Res vac land - WTRFNT		Public Aut 12360	0	125,100	125,100 125,100
Power Authority State of NY	Massena 1 405801	125,100	COUNTY TAXABLE VALUE		0	
30 S Pearl St	FRNT 158.00 DPTH	125,100	TOWN TAXABLE VALUE		0	
Albany, NY 12207	EAST-0326950 NRTH-1798164		SCHOOL TAXABLE VALUE		0	
	FULL MARKET VALUE	128,969	FD022 Louisville Fire Prot		0 TO M	
			125,100 EX			
			WD028 Water District #2		.00 FE	
***** 8.004-2-33 *****						
14845, 14847 Sh 37						
8.004-2-33	620 Religious		Religious 25110	0	144,400	144,400 144,400
Pilgrim Holiness Church	Massena 1 405801	45,000	COUNTY TAXABLE VALUE		0	
14847 State Highway 37	FRNT 300.00 DPTH	144,400	TOWN TAXABLE VALUE		0	
Massena, NY 13662	ACRES 7.50		SCHOOL TAXABLE VALUE		0	
	EAST-0335994 NRTH-1794915		FD022 Louisville Fire Prot		0 TO M	
	DEED BOOK 1032 PG-00010		144,400 EX			
	FULL MARKET VALUE	148,866	WD028 Water District #2		.00 FE	
***** 8.004-3-2 *****						
Off Sh 37						
8.004-3-2	311 Res vac land		New York S 12100	0	34,500	34,500 34,500
New York State	Massena 1 405801	34,500	COUNTY TAXABLE VALUE		0	
Attn: SLC Treasurer	Parking Area Off Rt 37	34,500	TOWN TAXABLE VALUE		0	
48 Court St	FRNT 1200.00 DPTH 255.00		SCHOOL TAXABLE VALUE		0	
Canton, NY 13617	EAST-0329782 NRTH-1792412		FD022 Louisville Fire Prot		0 TO M	
	DEED BOOK 684 PG-495		34,500 EX			
	FULL MARKET VALUE	35,567	WD032 E Lsvle WD #3		.00 MT	

STATE OF NEW YORK
 COUNTY - St Lawrence
 TOWN - Louisville
 SWIS - 405289

2 0 1 3 T E N T A T I V E A S S E S S M E N T R O L L
 WHOLLY EXEMPT SECTION OF THE ROLL - 8
 TAX MAP NUMBER SEQUENCE
 UNIFORM PERCENT OF VALUE IS 097.00
 UNIFORM PERCENT OF VALUE IS 097.00

PAGE 563
 VALUATION DATE-JUL 01, 2012
 TAXABLE STATUS DATE-MAR 01, 2013

TAX MAP PARCEL NUMBER	PROPERTY LOCATION & CLASS	ASSESSMENT	EXEMPTION CODE-----	COUNTY-----	TOWN-----	SCHOOL
CURRENT OWNERS NAME	SCHOOL DISTRICT	LAND	TAX DESCRIPTION	TAXABLE VALUE		
CURRENT OWNERS ADDRESS	PARCEL SIZE/GRID COORD	TOTAL	SPECIAL DISTRICTS	ACCOUNT NO.		
***** 8.004-3-21.1 *****						
14806	Sh 37			8.004-3-21.1		8- 88- 9
8.004-3-21.1	651 Highway gar		Town Owned 13500	0	111,400	111,400 111,400
Town of Louisville	Massena 1 405801	29,700	COUNTY TAXABLE VALUE		0	
Attn: Town Clerk	Town Barn	111,400	TOWN TAXABLE VALUE		0	
14810 State Highway 37	FRNT 309.00 DPTH 721.00		SCHOOL TAXABLE VALUE		0	
Massena, NY 13662	ACRES 5.30		FD022 Louisville Fire Prot		0 TO M	
	EAST-0335472 NRTH-1793861		111,400 EX			
	DEED BOOK 683 PG-103		WD028 Water District #2		.00 FE	
	FULL MARKET VALUE	114,845				
***** 8.004-3-28.1 *****						
14810	Sh 37			8.004-3-28.1		
8.004-3-28.1	652 Govt bldgs		Town Owned 13500	0	1549,700	1549,700 1549,700
Town of Louisville	Massena 1 405801	40,000	COUNTY TAXABLE VALUE		0	
Attn: Town Clerk	FRNT 138.00 DPTH 438.00	1549,700	TOWN TAXABLE VALUE		0	
14810 State Highway 37	ACRES 3.00		SCHOOL TAXABLE VALUE		0	
Massena, NY 13662	EAST-0335958 NRTH-1793972		FD022 Louisville Fire Prot		0 TO M	
	DEED BOOK 2002 PG-18497		1549,700 EX			
	FULL MARKET VALUE	1597,629	WD028 Water District #2		.00 FE	
***** 8.004-3-28.2 *****						
14818	SH 37			8.004-3-28.2		
8.004-3-28.2	662 Police/fire		Vol Fire D 26400	0	550,000	550,000 550,000
Louisville Volunteer Fire Dept	Massena 1 405801	41,900	COUNTY TAXABLE VALUE		0	
Attn: Treasurer	FRNT 460.00 DPTH 293.00	550,000	TOWN TAXABLE VALUE		0	
PO Box 22	ACRES 3.10		SCHOOL TAXABLE VALUE		0	
Massena, NY 13662	EAST-0335761 NRTH-1794172		FD022 Louisville Fire Prot		0 TO M	
	DEED BOOK 2003 PG-21486		550,000 EX			
	FULL MARKET VALUE	567,010	WD028 Water District #2		.00 FE	

STATE OF NEW YORK
 COUNTY - St Lawrence
 TOWN - Louisville
 SWIS - 405289

2 0 1 3 T E N T A T I V E A S S E S S M E N T R O L L
 WHOLLY EXEMPT SECTION OF THE ROLL - 8
 M A P S E C T I O N - 008
 S U B - S E C T I O N - 004
 UNIFORM PERCENT OF VALUE IS 097.00

PAGE 564
 VALUATION DATE-JUL 01, 2012
 TAXABLE STATUS DATE-MAR 01, 2013
 RPS150/V04/L015
 CURRENT DATE 4/22/2013

*** S P E C I A L D I S T R I C T S U M M A R Y ***

CODE	DISTRICT NAME	TOTAL PARCELS	EXTENSION TYPE	EXTENSION VALUE	AD VALOREM VALUE	EXEMPT AMOUNT	TAXABLE VALUE
FD022	Louisville Fir	8	TOTAL M		5096,200	5096,200	
WD028	Water District	7	FEE				
WD032	E Lsvle WD #3	1	MOVTAX				

*** S C H O O L D I S T R I C T S U M M A R Y ***

CODE	DISTRICT NAME	TOTAL PARCELS	ASSESSED LAND	ASSESSED TOTAL	EXEMPT AMOUNT	TOTAL TAXABLE	STAR AMOUNT	STAR TAXABLE
405801	Massena 1	8	2659,800	5096,200	5096,200			
	S U B - T O T A L	8	2659,800	5096,200	5096,200			
	T O T A L	8	2659,800	5096,200	5096,200			

*** S Y S T E M C O D E S S U M M A R Y ***

NO SYSTEM EXEMPTIONS AT THIS LEVEL

*** E X E M P T I O N S U M M A R Y ***

CODE	DESCRIPTION	TOTAL PARCELS	COUNTY	TOWN	SCHOOL
12100	New York S	1	34,500	34,500	34,500
12360	Public Aut	1	125,100	125,100	125,100
13500	Town Owned	3	3831,100	3831,100	3831,100
25110	Religious	1	144,400	144,400	144,400
25130	Charitable	1	411,100	411,100	411,100
26400	Vol Fire D	1	550,000	550,000	550,000
	T O T A L	8	5096,200	5096,200	5096,200

STATE OF NEW YORK
COUNTY - St Lawrence
TOWN - Louisville
SWIS - 405289

2 0 1 3 T E N T A T I V E A S S E S S M E N T R O L L
WHOLLY EXEMPT SECTION OF THE ROLL - 8
M A P S E C T I O N - 008
S U B - S E C T I O N - 004
UNIFORM PERCENT OF VALUE IS 097.00

PAGE 565
VALUATION DATE-JUL 01, 2012
TAXABLE STATUS DATE-MAR 01, 2013
RPS150/V04/L015
CURRENT DATE 4/22/2013

*** G R A N D T O T A L S ***

ROLL SEC	DESCRIPTION	TOTAL PARCELS	ASSESSED LAND	ASSESSED TOTAL	TAXABLE COUNTY	TAXABLE TOWN	TAXABLE SCHOOL	STAR TAXABLE
8	WHOLLY EXEMPT	8	2659,800	5096,200				

STATE OF NEW YORK
 COUNTY - St Lawrence
 TOWN - Louisville
 SWIS - 405289

2 0 1 3 T E N T A T I V E A S S E S S M E N T R O L L
 WHOLLY EXEMPT SECTION OF THE ROLL - 8

PAGE 566
 VALUATION DATE-JUL 01, 2012
 TAXABLE STATUS DATE-MAR 01, 2013

TAX MAP NUMBER SEQUENCE
 UNIFORM PERCENT OF VALUE IS 097.00
 UNIFORM PERCENT OF VALUE IS 097.00

TAX MAP PARCEL NUMBER	PROPERTY LOCATION & CLASS	ASSESSMENT	EXEMPTION CODE	COUNTY	TOWN	SCHOOL
CURRENT OWNERS NAME	SCHOOL DISTRICT	LAND	TAX DESCRIPTION	TAXABLE VALUE		
CURRENT OWNERS ADDRESS	PARCEL SIZE/GRID COORD	TOTAL	SPECIAL DISTRICTS			ACCOUNT NO.
***** 8.047-1-20 *****						
8.047-1-20	Off River Dr 971 Wetlands - WTRFNT		Public Aut 12360	0	3,500	8- 88- 8
New York State Power Authority	Massena 1 405801	3,500	COUNTY TAXABLE VALUE		3,500	3,500
Attn: Sean Doyle	FRNT 106.00 DPTH 101.00	3,500	TOWN TAXABLE VALUE		0	
PO Box 700	ACRES 0.21		SCHOOL TAXABLE VALUE		0	
Massena, NY 13662	EAST-0319643 NRTH-1800242		FD022 Louisville Fire Prot		0 TO M	
	FULL MARKET VALUE	3,608	3,500 EX			
			WD028 Water District #2		.00 FE	
***** 8.047-1-21 *****						
8.047-1-21	Off River Dr 971 Wetlands - WTRFNT		Public Aut 12360	0	2,400	8- 88- 8
New York State Power Authority	Massena 1 405801	2,400	COUNTY TAXABLE VALUE		2,400	2,400
Power Authority	FRNT 123.00 DPTH 76.00	2,400	TOWN TAXABLE VALUE		0	
Attn: Sean Doyle	ACRES 0.14		SCHOOL TAXABLE VALUE		0	
PO Box 700	EAST-0319540 NRTH-1800221		FD022 Louisville Fire Prot		0 TO M	
Massena, NY 13662	FULL MARKET VALUE	2,474	2,400 EX			
			WD028 Water District #2		.00 FE	
***** 8.047-1-24 *****						
8.047-1-24	Off River Dr 971 Wetlands - WTRFNT		Public Aut 12360	0	2,100	8- 88- 8
New York State Power Authority	Massena 1 405801	2,100	COUNTY TAXABLE VALUE		2,100	2,100
Attn: Sean Doyle	FRNT 71.00 DPTH 79.00	2,100	TOWN TAXABLE VALUE		0	
PO Box 700	ACRES 0.13		SCHOOL TAXABLE VALUE		0	
Massena, NY 13662	EAST-0319308 NRTH-1800318		FD022 Louisville Fire Prot		0 TO M	
	FULL MARKET VALUE	2,165	2,100 EX			
			WD028 Water District #2		.00 FE	
***** 8.047-1-26 *****						
8.047-1-26	Off Muskrat Pt 971 Wetlands - WTRFNT		Public Aut 12360	0	2,000	8- 88- 8
New York State Power Authority	Massena 1 405801	2,000	COUNTY TAXABLE VALUE		2,000	2,000
Attn: Sean Doyle	FRNT 82.00 DPTH 67.00	2,000	TOWN TAXABLE VALUE		0	
PO Box 700	ACRES 0.12		SCHOOL TAXABLE VALUE		0	
Massena, NY 13662	EAST-0319195 NRTH-1800420		FD022 Louisville Fire Prot		0 TO M	
	FULL MARKET VALUE	2,062	2,000 EX			
			WD028 Water District #2		.00 FE	
***** 8.047-1-27 *****						
8.047-1-27	Off Muskrat Pt 971 Wetlands - WTRFNT		Public Aut 12360	0	8,800	8- 88- 8
New York State Power Authority	Massena 1 405801	8,800	COUNTY TAXABLE VALUE		8,800	8,800
Attn: Sean Doyle	FRNT 394.00 DPTH 51.00	8,800	TOWN TAXABLE VALUE		0	
PO Box 700	ACRES 0.50		SCHOOL TAXABLE VALUE		0	
Massena, NY 13662	EAST-0319033 NRTH-1800489		FD022 Louisville Fire Prot		0 TO M	
	FULL MARKET VALUE	9,072	8,800 EX			
			WD028 Water District #2		.00 FE	

STATE OF NEW YORK
 COUNTY - St Lawrence
 TOWN - Louisville
 SWIS - 405289

2 0 1 3 T E N T A T I V E A S S E S S M E N T R O L L
 WHOLLY EXEMPT SECTION OF THE ROLL - 8
 TAX MAP NUMBER SEQUENCE
 UNIFORM PERCENT OF VALUE IS 097.00
 UNIFORM PERCENT OF VALUE IS 097.00

PAGE 567
 VALUATION DATE-JUL 01, 2012
 TAXABLE STATUS DATE-MAR 01, 2013

TAX MAP PARCEL NUMBER	PROPERTY LOCATION & CLASS	ASSESSMENT	EXEMPTION CODE-----	COUNTY-----	TOWN-----	SCHOOL
CURRENT OWNERS NAME	SCHOOL DISTRICT	LAND	TAX DESCRIPTION	TAXABLE VALUE		
CURRENT OWNERS ADDRESS	PARCEL SIZE/GRID COORD	TOTAL	SPECIAL DISTRICTS	ACCOUNT NO.		
***** 8.047-2-5 *****						
8.047-2-5	River Dr 311 Res vac land - WTRFNT		Public Aut 12360	0	124,600	124,600 124,600
New York State Power Authority	Massena 1 405801	124,600	COUNTY TAXABLE VALUE		0	
Attn: Sean Doyle	Wilson Hill Lot 96	124,600	TOWN TAXABLE VALUE		0	
PO Box 700	157x281x76x224		SCHOOL TAXABLE VALUE		0	
Massena, NY 13662	FRNT 76.00 DPTH 252.00		FD022 Louisville Fire Prot		0 TO M	
	EAST-0320407 NRTH-1800015		124,600 EX			
	FULL MARKET VALUE	128,454	LT033 Louisville Light 3		0 TO M	
			124,600 EX			
			WD028 Water District #2		.00 FE	
***** 8.047-2-11 *****						
8.047-2-11	Off River Dr 971 Wetlands - WTRFNT		Public Aut 12360	0	2,900	2,900 2,900
New York State Power Authority	Massena 1 405801	2,900	COUNTY TAXABLE VALUE		0	
Attn: Sean Doyle	FRNT 36.00 DPTH 96.00	2,900	TOWN TAXABLE VALUE		0	
PO Box 700	ACRES 0.12		SCHOOL TAXABLE VALUE		0	
Massena, NY 13662	EAST-0320602 NRTH-1800173		FD022 Louisville Fire Prot		0 TO M	
	FULL MARKET VALUE	2,990	2,900 EX			
			WD028 Water District #2		.00 FE	
***** 8.047-2-12 *****						
8.047-2-12	Off River Dr 971 Wetlands - WTRFNT		Public Aut 12360	0	1,700	1,700 1,700
New York State Power Authority	Massena 1 405801	1,700	COUNTY TAXABLE VALUE		0	
Attn: Sean Doyle	FRNT 58.00 DPTH 67.00	1,700	TOWN TAXABLE VALUE		0	
PO Box 700	ACRES 0.10		SCHOOL TAXABLE VALUE		0	
Massena, NY 13662	EAST-0320543 NRTH-1800171		FD022 Louisville Fire Prot		0 TO M	
	FULL MARKET VALUE	1,753	1,700 EX			
			WD028 Water District #2		.00 FE	
***** 8.047-2-16 *****						
8.047-2-16	Off Panther Pt 971 Wetlands - WTRFNT		Public Aut 12360	0	2,300	2,300 2,300
New York State Power Authority	Massena 1 405801	2,300	COUNTY TAXABLE VALUE		0	
Attn: Sean Doyle	FRNT 77.00 DPTH 68.00	2,300	TOWN TAXABLE VALUE		0	
PO Box 700	ACRES 0.11		SCHOOL TAXABLE VALUE		0	
Massena, NY 13662	EAST-0320109 NRTH-1800156		FD022 Louisville Fire Prot		0 TO M	
	FULL MARKET VALUE	2,371	2,300 EX			
			WD028 Water District #2		.00 FE	
***** 8.047-2-17 *****						
8.047-2-17	Off Panther Pt 971 Wetlands - WTRFNT		Public Aut 12360	0	3,000	3,000 3,000
New York State Power Authority	Massena 1 405801	3,000	COUNTY TAXABLE VALUE		0	
Attn: Sean Doyle	FRNT 38.00 DPTH 105.00	3,000	TOWN TAXABLE VALUE		0	
PO Box 700	ACRES 0.12		SCHOOL TAXABLE VALUE		0	
Massena, NY 13662	EAST-0320087 NRTH-1800093		FD022 Louisville Fire Prot		0 TO M	
	FULL MARKET VALUE	3,093	3,000 EX			
			WD028 Water District #2		.00 FE	

STATE OF NEW YORK
 COUNTY - St Lawrence
 TOWN - Louisville
 SWIS - 405289

2 0 1 3 T E N T A T I V E A S S E S S M E N T R O L L
 WHOLLY EXEMPT SECTION OF THE ROLL - 8
 TAX MAP NUMBER SEQUENCE
 UNIFORM PERCENT OF VALUE IS 097.00
 UNIFORM PERCENT OF VALUE IS 097.00

PAGE 568
 VALUATION DATE-JUL 01, 2012
 TAXABLE STATUS DATE-MAR 01, 2013

TAX MAP PARCEL NUMBER	PROPERTY LOCATION & CLASS	ASSESSMENT	EXEMPTION CODE-----	COUNTY-----	TOWN-----	SCHOOL
CURRENT OWNERS NAME	SCHOOL DISTRICT	LAND	TAX DESCRIPTION	TAXABLE VALUE		
CURRENT OWNERS ADDRESS	PARCEL SIZE/GRID COORD	TOTAL	SPECIAL DISTRICTS			ACCOUNT NO.
***** 8.047-3-4 *****						
8.047-3-4	Cougar Pt 311 Res vac land - WTRFNT		Public Aut 12360	0	79,800	79,800 79,800
New York State Power Authority	Massena 1 405801	79,800	COUNTY TAXABLE VALUE		0	
Attn: Sean Doyle	Wilson Hill Lot 82	79,800	TOWN TAXABLE VALUE		0	
PO Box 700	FRNT 72.00 DPTH 182.00		SCHOOL TAXABLE VALUE		0	
Massena, NY 13662	EAST-0320863 NRTH-1800041		FD022 Louisville Fire Prot		0 TO M	
	FULL MARKET VALUE	82,268	79,800 EX			
			LT033 Louisville Light 3		0 TO M	
			79,800 EX			
			WD028 Water District #2		.00 FE	
***** 8.047-3-6 *****						
8.047-3-6	River Dr 311 Res vac land - WTRFNT		Public Aut 12360	0	113,700	113,700 113,700
New York State Power Authority	Massena 1 405801	113,700	COUNTY TAXABLE VALUE		0	
Attn: Sean Doyle	Wilson Hill Lot 78	113,700	TOWN TAXABLE VALUE		0	
PO Box 700	150x163x58wfx199		SCHOOL TAXABLE VALUE		0	
Massena, NY 13662	FRNT 69.00 DPTH 181.00		FD022 Louisville Fire Prot		0 TO M	
	EAST-0321079 NRTH-1800005		113,700 EX			
	FULL MARKET VALUE	117,216	LT033 Louisville Light 3		0 TO M	
			113,700 EX			
			WD028 Water District #2		.00 FE	
***** 8.047-3-19 *****						
8.047-3-19	Off Wolverine Pt 971 Wetlands - WTRFNT		Public Aut 12360	0	2,800	2,800 2,800
New York State Poer Aothority	Massena 1 405801	2,800	COUNTY TAXABLE VALUE		0	
Attn: Sean Doyle	FRNT 90.00 DPTH 85.00	2,800	TOWN TAXABLE VALUE		0	
PO Box 700	ACRES 0.18		SCHOOL TAXABLE VALUE		0	
Massena, NY 13662	EAST-0321230 NRTH-1800327		FD022 Louisville Fire Prot		0 TO M	
	FULL MARKET VALUE	2,887	2,800 EX			
			WD028 Water District #2		.00 FE	
***** 8.047-3-20 *****						
8.047-3-20	Off River Dr 971 Wetlands - WTRFNT		Public Aut 12360	0	2,100	2,100 2,100
New York State Power Authority	Massena 1 405801	2,100	COUNTY TAXABLE VALUE		0	
Attn: Sean Doyle	FRNT 44.00 DPTH 88.00	2,100	TOWN TAXABLE VALUE		0	
PO Box 700	ACRES 0.11		SCHOOL TAXABLE VALUE		0	
Massena, NY 13662	EAST-0321201 NRTH-1800266		FD022 Louisville Fire Prot		0 TO M	
	FULL MARKET VALUE	2,165	2,100 EX			
			WD028 Water District #2		.00 FE	

STATE OF NEW YORK
 COUNTY - St Lawrence
 TOWN - Louisville
 SWIS - 405289

2 0 1 3 T E N T A T I V E A S S E S S M E N T R O L L
 WHOLLY EXEMPT SECTION OF THE ROLL - 8

PAGE 569
 VALUATION DATE-JUL 01, 2012
 TAXABLE STATUS DATE-MAR 01, 2013

TAX MAP NUMBER SEQUENCE
 UNIFORM PERCENT OF VALUE IS 097.00
 UNIFORM PERCENT OF VALUE IS 097.00

TAX MAP PARCEL NUMBER	PROPERTY LOCATION & CLASS	ASSESSMENT	EXEMPTION CODE-----	COUNTY-----	TOWN-----	SCHOOL
CURRENT OWNERS NAME	SCHOOL DISTRICT	LAND	TAX DESCRIPTION	TAXABLE VALUE		
CURRENT OWNERS ADDRESS	PARCEL SIZE/GRID COORD	TOTAL	SPECIAL DISTRICTS	ACCOUNT NO.		
***** 8.047-3-21 *****						
8.047-3-21	Off River Dr 971 Wetlands - WTRFNT		Public Aut 12360	0	2,500	2,500 2,500
New York State Power Authority	Massena 1 405801	2,500	COUNTY TAXABLE VALUE		0	
Attn: Sean Doyle	FRNT 68.00 DPTH 85.00	2,500	TOWN TAXABLE VALUE		0	
PO Box 700	ACRES 0.14		SCHOOL TAXABLE VALUE		0	
Massena, NY 13662	EAST-0321161 NRTH-1800213		FD022 Louisville Fire Prot		0 TO M	
	FULL MARKET VALUE	2,577	2,500 EX			
***** 8.047-3-22 *****						
8.047-3-22	Off River Dr 971 Wetlands - WTRFNT		Public Aut 12360	0	2,000	2,000 2,000
New York State Power Authority	Massena 1 405801	2,000	COUNTY TAXABLE VALUE		0	
Attn: Sean Doyle	FRNT 70.00 DPTH 83.00	2,000	TOWN TAXABLE VALUE		0	
PO Box 700	ACRES 0.10		SCHOOL TAXABLE VALUE		0	
Massena, NY 13662	EAST-0321118 NRTH-1800167		FD022 Louisville Fire Prot		0 TO M	
	FULL MARKET VALUE	2,062	2,000 EX			
***** 8.047-3-22 *****						
	WD028 Water District #2				.00 FE	

STATE OF NEW YORK
 COUNTY - St Lawrence
 TOWN - Louisville
 SWIS - 405289

2 0 1 3 T E N T A T I V E A S S E S S M E N T R O L L
 WHOLLY EXEMPT SECTION OF THE ROLL - 8
 M A P S E C T I O N - 008
 S U B - S E C T I O N - 047
 UNIFORM PERCENT OF VALUE IS 097.00

PAGE 570
 VALUATION DATE-JUL 01, 2012
 TAXABLE STATUS DATE-MAR 01, 2013
 RPS150/V04/L015
 CURRENT DATE 4/22/2013

*** S P E C I A L D I S T R I C T S U M M A R Y ***

CODE	DISTRICT NAME	TOTAL PARCELS	EXTENSION TYPE	EXTENSION VALUE	AD VALOREM VALUE	EXEMPT AMOUNT	TAXABLE VALUE
FD022	Louisville Fir	16	TOTAL M		356,200	356,200	
LT033	Louisville Lig	3	TOTAL M		318,100	318,100	
WD028	Water District	16	FEE				

*** S C H O O L D I S T R I C T S U M M A R Y ***

CODE	DISTRICT NAME	TOTAL PARCELS	ASSESSED LAND	ASSESSED TOTAL	EXEMPT AMOUNT	TOTAL TAXABLE	STAR AMOUNT	STAR TAXABLE
405801	Massena 1	16	356,200	356,200	356,200			
	S U B - T O T A L	16	356,200	356,200	356,200			
	T O T A L	16	356,200	356,200	356,200			

*** S Y S T E M C O D E S S U M M A R Y ***

NO SYSTEM EXEMPTIONS AT THIS LEVEL

*** E X E M P T I O N S U M M A R Y ***

CODE	DESCRIPTION	TOTAL PARCELS	COUNTY	TOWN	SCHOOL
12360	Public Aut	16	356,200	356,200	356,200
	T O T A L	16	356,200	356,200	356,200

STATE OF NEW YORK
COUNTY - St Lawrence
TOWN - Louisville
SWIS - 405289

2 0 1 3 T E N T A T I V E A S S E S S M E N T R O L L
WHOLLY EXEMPT SECTION OF THE ROLL - 8
M A P S E C T I O N - 008
S U B - S E C T I O N - 047
UNIFORM PERCENT OF VALUE IS 097.00

PAGE 571
VALUATION DATE-JUL 01, 2012
TAXABLE STATUS DATE-MAR 01, 2013
RPS150/V04/L015
CURRENT DATE 4/22/2013

*** G R A N D T O T A L S ***

ROLL SEC	DESCRIPTION	TOTAL PARCELS	ASSESSED LAND	ASSESSED TOTAL	TAXABLE COUNTY	TAXABLE TOWN	TAXABLE SCHOOL	STAR TAXABLE
8	WHOLLY EXEMPT	16	356,200	356,200				

STATE OF NEW YORK
 COUNTY - St Lawrence
 TOWN - Louisville
 SWIS - 405289

2 0 1 3 T E N T A T I V E A S S E S S M E N T R O L L
 WHOLLY EXEMPT SECTION OF THE ROLL - 8

PAGE 572
 VALUATION DATE-JUL 01, 2012
 TAXABLE STATUS DATE-MAR 01, 2013

TAX MAP NUMBER SEQUENCE
 UNIFORM PERCENT OF VALUE IS 097.00
 UNIFORM PERCENT OF VALUE IS 097.00

TAX MAP PARCEL NUMBER	PROPERTY LOCATION & CLASS	ASSESSMENT	EXEMPTION CODE-----	COUNTY-----	TOWN-----	SCHOOL
CURRENT OWNERS NAME	SCHOOL DISTRICT	LAND	TAX DESCRIPTION	TAXABLE VALUE		
CURRENT OWNERS ADDRESS	PARCEL SIZE/GRID COORD	TOTAL	SPECIAL DISTRICTS			ACCOUNT NO.
***** 8.048-1-15 *****						
8.048-1-15	River Dr 311 Res vac land - WTRFNT		Public Aut 12360	0	86,200	86,200 86,200
New York State Power Authority	Massena 1 405801	86,200	COUNTY TAXABLE VALUE		0	
Attn: Sean Doyle	85x196x85x192	86,200	TOWN TAXABLE VALUE		0	
PO Box 700	Wilson Hill Lot 48		SCHOOL TAXABLE VALUE		0	
Massena, NY 13662	FRNT 85.00 DPTH 196.00		FD022 Louisville Fire Prot		0 TO M	
	EAST-0321887 NRTH-1799959		86,200 EX			
	FULL MARKET VALUE	88,866	LT033 Louisville Light 3		0 TO M	
			86,200 EX			
			WD028 Water District #2		.00 FE	
***** 8.048-2-14 *****						
8.048-2-14	Off River Dr 971 Wetlands - WTRFNT		Public Aut 12360	0	3,400	8- 88- 8 3,400
New York State Power Authority	Massena 1 405801	3,400	COUNTY TAXABLE VALUE		0	
Attn: Sean Doyle	FRNT 107.00 DPTH 107.00	3,400	TOWN TAXABLE VALUE		0	
PO Box 700	ACRES 0.25		SCHOOL TAXABLE VALUE		0	
Massena, NY 13662	EAST-0322777 NRTH-1800057		FD022 Louisville Fire Prot		0 TO M	
	FULL MARKET VALUE	3,505	3,400 EX			
			WD028 Water District #2		.00 FE	
***** 8.048-2-15 *****						
8.048-2-15	Off River Dr 971 Wetlands - WTRFNT		Public Aut 12360	0	4,200	8- 88- 8 4,200
New York State Power Authority	Massena 1 405801	4,200	COUNTY TAXABLE VALUE		0	
Attn: Sean Doyle	FRNT 112.00 DPTH 102.00	4,200	TOWN TAXABLE VALUE		0	
PO Box 700	ACRES 0.19		SCHOOL TAXABLE VALUE		0	
Massena, NY 13662	EAST-0322704 NRTH-1799979		FD022 Louisville Fire Prot		0 TO M	
	FULL MARKET VALUE	4,330	4,200 EX			
			WD028 Water District #2		.00 FE	

STATE OF NEW YORK
 COUNTY - St Lawrence
 TOWN - Louisville
 SWIS - 405289

2 0 1 3 T E N T A T I V E A S S E S S M E N T R O L L
 WHOLLY EXEMPT SECTION OF THE ROLL - 8
 M A P S E C T I O N - 008
 S U B - S E C T I O N - 048
 UNIFORM PERCENT OF VALUE IS 097.00

PAGE 573
 VALUATION DATE-JUL 01, 2012
 TAXABLE STATUS DATE-MAR 01, 2013
 RPS150/V04/L015
 CURRENT DATE 4/22/2013

*** S P E C I A L D I S T R I C T S U M M A R Y ***

CODE	DISTRICT NAME	TOTAL PARCELS	EXTENSION TYPE	EXTENSION VALUE	AD VALOREM VALUE	EXEMPT AMOUNT	TAXABLE VALUE
FD022	Louisville Fir	3	TOTAL M		93,800	93,800	
LT033	Louisville Lig	1	TOTAL M		86,200	86,200	
WD028	Water District	3	FEE				

*** S C H O O L D I S T R I C T S U M M A R Y ***

CODE	DISTRICT NAME	TOTAL PARCELS	ASSESSED LAND	ASSESSED TOTAL	EXEMPT AMOUNT	TOTAL TAXABLE	STAR AMOUNT	STAR TAXABLE
405801	Massena 1	3	93,800	93,800	93,800			
	S U B - T O T A L	3	93,800	93,800	93,800			
	T O T A L	3	93,800	93,800	93,800			

*** S Y S T E M C O D E S S U M M A R Y ***

NO SYSTEM EXEMPTIONS AT THIS LEVEL

*** E X E M P T I O N S U M M A R Y ***

CODE	DESCRIPTION	TOTAL PARCELS	COUNTY	TOWN	SCHOOL
12360	Public Aut	3	93,800	93,800	93,800
	T O T A L	3	93,800	93,800	93,800

STATE OF NEW YORK
COUNTY - St Lawrence
TOWN - Louisville
SWIS - 405289

2 0 1 3 T E N T A T I V E A S S E S S M E N T R O L L
WHOLLY EXEMPT SECTION OF THE ROLL - 8
M A P S E C T I O N - 008
S U B - S E C T I O N - 048
UNIFORM PERCENT OF VALUE IS 097.00

PAGE 574
VALUATION DATE-JUL 01, 2012
TAXABLE STATUS DATE-MAR 01, 2013
RPS150/V04/L015
CURRENT DATE 4/22/2013

*** G R A N D T O T A L S ***

ROLL SEC	DESCRIPTION	TOTAL PARCELS	ASSESSED LAND	ASSESSED TOTAL	TAXABLE COUNTY	TAXABLE TOWN	TAXABLE SCHOOL	STAR TAXABLE
8	WHOLLY EXEMPT	3	93,800	93,800				

STATE OF NEW YORK
 COUNTY - St Lawrence
 TOWN - Louisville
 SWIS - 405289

2 0 1 3 T E N T A T I V E A S S E S S M E N T R O L L
 WHOLLY EXEMPT SECTION OF THE ROLL - 8
 TAX MAP NUMBER SEQUENCE
 UNIFORM PERCENT OF VALUE IS 097.00
 UNIFORM PERCENT OF VALUE IS 097.00

PAGE 575
 VALUATION DATE-JUL 01, 2012
 TAXABLE STATUS DATE-MAR 01, 2013

TAX MAP PARCEL NUMBER	PROPERTY LOCATION & CLASS	ASSESSMENT	EXEMPTION CODE-----	COUNTY-----	TOWN-----	SCHOOL
CURRENT OWNERS NAME	SCHOOL DISTRICT	LAND	TAX DESCRIPTION	TAXABLE VALUE		
CURRENT OWNERS ADDRESS	PARCEL SIZE/GRID COORD	TOTAL	SPECIAL DISTRICTS			ACCOUNT NO.
***** 8.054-1-7 *****						
8.054-1-7	River Dr 311 Res vac land - WTRFNT		Public Aut 12360	0	72,800	72,800 72,800
New York State Power Authority	Massena 1 405801	72,800	COUNTY TAXABLE VALUE		0	
Attn: Sean Doyle	117x228x68wfx175	72,800	TOWN TAXABLE VALUE		0	
PO Box 700	Wilson Hill		SCHOOL TAXABLE VALUE		0	
Massena, NY 13662	FRNT 68.00 DPTH 228.00		FD022 Louisville Fire Prot		0 TO M	
	EAST-0317287 NRTH-1798323		72,800 EX			
	FULL MARKET VALUE	75,052	LT033 Louisville Light 3		0 TO M	
			72,800 EX			
			WD028 Water District #2		.00 FE	
***** 8.054-1-12 *****						
8.054-1-12	River Dr 311 Res vac land - WTRFNT		Public Aut 12360	0	90,600	90,600 90,600
New York State Power Authority	Massena 1 405801	90,600	COUNTY TAXABLE VALUE		0	
Attn: Sean Doyle	95x173x96wfx168	90,600	TOWN TAXABLE VALUE		0	
PO Box 700	Wilson Hill		SCHOOL TAXABLE VALUE		0	
Massena, NY 13662	FRNT 96.00 DPTH 170.00		FD022 Louisville Fire Prot		0 TO M	
	EAST-0317668 NRTH-1798603		90,600 EX			
	FULL MARKET VALUE	93,402	LT033 Louisville Light 3		0 TO M	
			90,600 EX			
			WD028 Water District #2		.00 FE	
***** 8.054-1-32 *****						
8.054-1-32	River Dr 311 Res vac land - WTRFNT		Public Aut 12360	0	81,300	81,300 81,300
New York State Power Authority	Massena 1 405801	81,300	COUNTY TAXABLE VALUE		0	
Attn: Sean Doyle	Wilson Hill Lot 170	81,300	TOWN TAXABLE VALUE		0	
PO Box 700	95x184x78wfx181		SCHOOL TAXABLE VALUE		0	
Massena, NY 13662	FRNT 78.00 DPTH 182.00		FD022 Louisville Fire Prot		0 TO M	
	EAST-0318306 NRTH-1799030		81,300 EX			
	FULL MARKET VALUE	83,814	LT033 Louisville Light 3		0 TO M	
			81,300 EX			
			WD028 Water District #2		.00 FE	
***** 8.054-1-40 *****						
8.054-1-40	Off River Dr 971 Wetlands - WTRFNT		Public Aut 12360	0	5,900	5,900 5,900
New York State Power Authority	Massena 1 405801	5,900	COUNTY TAXABLE VALUE		0	
Attn: Sean Doyle	FRNT 128.00 DPTH 113.00	5,900	TOWN TAXABLE VALUE		0	
PO Box 700	ACRES 0.35		SCHOOL TAXABLE VALUE		0	
Massena, NY 13662	EAST-0318375 NRTH-1799384		FD022 Louisville Fire Prot		0 TO M	
	FULL MARKET VALUE	6,082	5,900 EX			
			WD028 Water District #2		.00 FE	

STATE OF NEW YORK
COUNTY - St Lawrence
TOWN - Louisville
SWIS - 405289

2 0 1 3 T E N T A T I V E A S S E S S M E N T R O L L
WHOLLY EXEMPT SECTION OF THE ROLL - 8
TAX MAP NUMBER SEQUENCE
UNIFORM PERCENT OF VALUE IS 097.00
UNIFORM PERCENT OF VALUE IS 097.00

PAGE 576
VALUATION DATE-JUL 01, 2012
TAXABLE STATUS DATE-MAR 01, 2013

TAX MAP PARCEL NUMBER	PROPERTY LOCATION & CLASS	ASSESSMENT	EXEMPTION CODE	COUNTY	TOWN	SCHOOL
CURRENT OWNERS NAME	SCHOOL DISTRICT	LAND	TAX DESCRIPTION	TAXABLE VALUE		
CURRENT OWNERS ADDRESS	PARCEL SIZE/GRID COORD	TOTAL	SPECIAL DISTRICTS			ACCOUNT NO.
***** 8.054-1-41 *****						
8.054-1-41	Off River Dr 971 Wetlands - WTRFNT		Public Aut 12360	0	3,600	8- 88- 8
New York State Power Authority	Massena 1 405801	3,600	COUNTY TAXABLE VALUE		0	3,600
Attn: Sean Doyle	FRNT 72.00 DPTH 122.00	3,600	TOWN TAXABLE VALUE		0	
PO Box 700	ACRES 0.22		SCHOOL TAXABLE VALUE		0	
Massena, NY 13662	EAST-0318319 NRTH-1799287		FD022 Louisville Fire Prot		0 TO M	
	FULL MARKET VALUE	3,711	3,600 EX			
			WD028 Water District #2		.00 FE	
***** 8.054-1-54 *****						
8.054-1-54	Off Beaver Pt 971 Wetlands - WTRFNT		Public Aut 12360	0	1,700	8- 88- 8
New York State Power Authority	Massena 1 405801	1,700	COUNTY TAXABLE VALUE		0	1,700
Attn: Sean Doyle	FRNT 49.00 DPTH 89.00	1,700	TOWN TAXABLE VALUE		0	
PO Box 700	ACRES 0.11		SCHOOL TAXABLE VALUE		0	
Massena, NY 13662	EAST-0317234 NRTH-1798478		FD022 Louisville Fire Prot		0 TO M	
	FULL MARKET VALUE	1,753	1,700 EX			
			WD028 Water District #2		.00 FE	
***** 8.054-1-55 *****						
8.054-1-55	Off Beaver Pt 971 Wetlands - WTRFNT		Public Aut 12360	0	2,700	8- 88- 8
New York State Power Authority	Massena 1 405801	2,700	COUNTY TAXABLE VALUE		0	2,700
Attn: Sean Doyle	FRNT 103.00 DPTH 77.00	2,700	TOWN TAXABLE VALUE		0	
PO Box 700	ACRES 0.16		SCHOOL TAXABLE VALUE		0	
Massena, NY 13662	EAST-0317162 NRTH-1798498		FD022 Louisville Fire Prot		0 TO M	
	FULL MARKET VALUE	2,784	2,700 EX			
			WD028 Water District #2		.00 FE	
***** 8.054-1-58 *****						
8.054-1-58	Off River Dr 971 Wetlands - WTRFNT		Public Aut 12360	0	1,700	8- 88- 8
New York State Power Authority	Massena 1 405801	1,700	COUNTY TAXABLE VALUE		0	1,700
Attn: Sean Doyle	FRNT 46.00 DPTH 73.00	1,700	TOWN TAXABLE VALUE		0	
PO Box 700	ACRES 0.09 BANK9999998		SCHOOL TAXABLE VALUE		0	
Massena, NY 13662	EAST-0316869 NRTH-1798316		FD022 Louisville Fire Prot		0 TO M	
	FULL MARKET VALUE	1,753	1,700 EX			
			WD028 Water District #2		.00 FE	

STATE OF NEW YORK
 COUNTY - St Lawrence
 TOWN - Louisville
 SWIS - 405289

2 0 1 3 T E N T A T I V E A S S E S S M E N T R O L L
 WHOLLY EXEMPT SECTION OF THE ROLL - 8
 M A P S E C T I O N - 008
 S U B - S E C T I O N - 054
 UNIFORM PERCENT OF VALUE IS 097.00

PAGE 577
 VALUATION DATE-JUL 01, 2012
 TAXABLE STATUS DATE-MAR 01, 2013
 RPS150/V04/L015
 CURRENT DATE 4/22/2013

*** S P E C I A L D I S T R I C T S U M M A R Y ***

CODE	DISTRICT NAME	TOTAL PARCELS	EXTENSION TYPE	EXTENSION VALUE	AD VALOREM VALUE	EXEMPT AMOUNT	TAXABLE VALUE
FD022	Louisville Fir	8	TOTAL M		260,300	260,300	
LT033	Louisville Lig	3	TOTAL M		244,700	244,700	
WD028	Water District	8	FEE				

*** S C H O O L D I S T R I C T S U M M A R Y ***

CODE	DISTRICT NAME	TOTAL PARCELS	ASSESSED LAND	ASSESSED TOTAL	EXEMPT AMOUNT	TOTAL TAXABLE	STAR AMOUNT	STAR TAXABLE
405801	Massena 1	8	260,300	260,300	260,300			
	S U B - T O T A L	8	260,300	260,300	260,300			
	T O T A L	8	260,300	260,300	260,300			

*** S Y S T E M C O D E S S U M M A R Y ***

NO SYSTEM EXEMPTIONS AT THIS LEVEL

*** E X E M P T I O N S U M M A R Y ***

CODE	DESCRIPTION	TOTAL PARCELS	COUNTY	TOWN	SCHOOL
12360	Public Aut	8	260,300	260,300	260,300
	T O T A L	8	260,300	260,300	260,300

STATE OF NEW YORK
COUNTY - St Lawrence
TOWN - Louisville
SWIS - 405289

2 0 1 3 T E N T A T I V E A S S E S S M E N T R O L L
WHOLLY EXEMPT SECTION OF THE ROLL - 8
M A P S E C T I O N - 008
S U B - S E C T I O N - 054
UNIFORM PERCENT OF VALUE IS 097.00

PAGE 578
VALUATION DATE-JUL 01, 2012
TAXABLE STATUS DATE-MAR 01, 2013
RPS150/V04/L015
CURRENT DATE 4/22/2013

*** G R A N D T O T A L S ***

ROLL SEC	DESCRIPTION	TOTAL PARCELS	ASSESSED LAND	ASSESSED TOTAL	TAXABLE COUNTY	TAXABLE TOWN	TAXABLE SCHOOL	STAR TAXABLE
8	WHOLLY EXEMPT	8	260,300	260,300				

STATE OF NEW YORK
 COUNTY - St Lawrence
 TOWN - Louisville
 SWIS - 405289

2 0 1 3 T E N T A T I V E A S S E S S M E N T R O L L
 WHOLLY EXEMPT SECTION OF THE ROLL - 8
 TAX MAP NUMBER SEQUENCE
 UNIFORM PERCENT OF VALUE IS 097.00
 UNIFORM PERCENT OF VALUE IS 097.00

PAGE 579
 VALUATION DATE-JUL 01, 2012
 TAXABLE STATUS DATE-MAR 01, 2013

TAX MAP PARCEL NUMBER	PROPERTY LOCATION & CLASS	ASSESSMENT	EXEMPTION CODE-----	COUNTY-----	TOWN-----	SCHOOL
CURRENT OWNERS NAME	SCHOOL DISTRICT	LAND	TAX DESCRIPTION	TAXABLE VALUE		
CURRENT OWNERS ADDRESS	PARCEL SIZE/GRID COORD	TOTAL	SPECIAL DISTRICTS			ACCOUNT NO.
***** 8.055-1-35 *****						
	Off River Dr					8- 88- 8
8.055-1-35	971 Wetlands - WTRFNT		Public Aut 12360	0	2,400	2,400 2,400
New York State Power Authority	Massena 1 405801	2,400	COUNTY TAXABLE VALUE		0	
Attn: Sean Doyle	FRNT 80.00 DPTH 83.00	2,400	TOWN TAXABLE VALUE		0	
PO Box 700	ACRES 0.15		SCHOOL TAXABLE VALUE		0	
Massena, NY 13662	EAST-0318641 NRTH-1799948		FD022 Louisville Fire Prot		0 TO M	
	FULL MARKET VALUE	2,474	2,400 EX			
			WD028 Water District #2		.00 FE	
***** 8.055-1-36 *****						
	Off River Dr					8- 88- 8
8.055-1-36	971 Wetlands - WTRFNT		Public Aut 12360	0	2,700	2,700 2,700
New York State Power Authority	Massena 1 405801	2,700	COUNTY TAXABLE VALUE		0	
Attn: Sean Doyle	FRNT 87.00 DPTH 72.00	2,700	TOWN TAXABLE VALUE		0	
PO Box 700	ACRES 0.15		SCHOOL TAXABLE VALUE		0	
Massena, NY 13662	EAST-0318608 NRTH-1799870		FD022 Louisville Fire Prot		0 TO M	
	FULL MARKET VALUE	2,784	2,700 EX			
			WD028 Water District #2		.00 FE	
***** 8.055-2-7 *****						
	River Dr					
8.055-2-7	311 Res vac land - WTRFNT		Public Aut 12360	0	73,300	73,300 73,300
New York State Power Authority	Massena 1 405801	73,300	COUNTY TAXABLE VALUE		0	
Attn: Sean Doyle	Wilson Hill Lot 112	73,300	TOWN TAXABLE VALUE		0	
PO Box 700	100x116x90wfx121		SCHOOL TAXABLE VALUE		0	
Massena, NY 13662	FRNT 84.00 DPTH 119.00		FD022 Louisville Fire Prot		0 TO M	
	EAST-0319919 NRTH-1799882		73,300 EX			
	FULL MARKET VALUE	75,567	LT033 Louisville Light 3		0 TO M	
			73,300 EX			
			WD028 Water District #2		.00 FE	
***** 8.055-2-19 *****						
	River Dr					
8.055-2-19	311 Res vac land		Town Owned 13500	0	18,300	18,300 18,300
Town of Louisville	Massena 1 405801	18,300	COUNTY TAXABLE VALUE		0	
Attn: Town Clerk	Wilson Hill Lot 85	18,300	TOWN TAXABLE VALUE		0	
14810 State Highway 37	100x200x98x200		SCHOOL TAXABLE VALUE		0	
Massena, NY 13662	FRNT 100.00 DPTH 200.00		FD022 Louisville Fire Prot		0 TO M	
	EAST-0320915 NRTH-1799765		18,300 EX			
	DEED BOOK 1999 PG-6967		LT033 Louisville Light 3		0 TO M	
	FULL MARKET VALUE	18,866	18,300 EX			
			WD028 Water District #2		.00 FE	

STATE OF NEW YORK
 COUNTY - St Lawrence
 TOWN - Louisville
 SWIS - 405289

2 0 1 3 T E N T A T I V E A S S E S S M E N T R O L L
 WHOLLY EXEMPT SECTION OF THE ROLL - 8

PAGE 580
 VALUATION DATE-JUL 01, 2012
 TAXABLE STATUS DATE-MAR 01, 2013

TAX MAP NUMBER SEQUENCE
 UNIFORM PERCENT OF VALUE IS 097.00
 UNIFORM PERCENT OF VALUE IS 097.00

TAX MAP PARCEL NUMBER	PROPERTY LOCATION & CLASS	ASSESSMENT	EXEMPTION CODE-----	COUNTY-----	TOWN-----	SCHOOL
CURRENT OWNERS NAME	SCHOOL DISTRICT	LAND	TAX DESCRIPTION	TAXABLE VALUE		
CURRENT OWNERS ADDRESS	PARCEL SIZE/GRID COORD	TOTAL	SPECIAL DISTRICTS	ACCOUNT NO.		
***** 8.055-2-20 *****						
8.055-2-20	River Dr 311 Res vac land		Town Owned 13500	0	18,300	18,300
Town of Louisville	Massena 1 405801	18,300	COUNTY TAXABLE VALUE		0	18,300
Attn: Town Clerk	Wilson Hill Lot 87	18,300	TOWN TAXABLE VALUE		0	
14810 State Highway 37	FRNT 100.00 DPTH 200.00		SCHOOL TAXABLE VALUE		0	
Massena, NY 13662	EAST-0320805 NRTH-1799767		FD022 Louisville Fire Prot		0 TO M	
	DEED BOOK 1999 PG-6967		18,300 EX			
	FULL MARKET VALUE	18,866	LT033 Louisville Light 3		0 TO M	
			18,300 EX			
			WD028 Water District #2		.00 FE	
***** 8.055-2-21 *****						
8.055-2-21	River Dr 311 Res vac land		Town Owned 13500	0	18,000	18,000
Town of Louisville	Massena 1 405801	18,000	COUNTY TAXABLE VALUE		0	18,000
Attn: Town Clerk	Wilson Hill Lot 89	18,000	TOWN TAXABLE VALUE		0	
14810 State Highway 37	97x200x90x200		SCHOOL TAXABLE VALUE		0	
Massena, NY 13662	FRNT 97.00 DPTH 200.00		FD022 Louisville Fire Prot		0 TO M	
	EAST-0320714 NRTH-1799769		18,000 EX			
	DEED BOOK 1999 PG-6967		LT033 Louisville Light 3		0 TO M	
	FULL MARKET VALUE	18,557	18,000 EX			
			WD028 Water District #2		.00 FE	
***** 8.055-2-22 *****						
8.055-2-22	River Dr 311 Res vac land		Town Owned 13500	0	18,300	18,300
Town of Louisville	Massena 1 405801	18,300	COUNTY TAXABLE VALUE		0	18,300
Attn: Town Clerk	Wilson Hill Lot 91	18,300	TOWN TAXABLE VALUE		0	
14810 State Highway 37	FRNT 100.00 DPTH 200.00		SCHOOL TAXABLE VALUE		0	
Massena, NY 13662	EAST-0320619 NRTH-1799766		FD022 Louisville Fire Prot		0 TO M	
	DEED BOOK 1999 PG-6967		18,300 EX			
	FULL MARKET VALUE	18,866	LT033 Louisville Light 3		0 TO M	
			18,300 EX			
			WD028 Water District #2		.00 FE	
***** 8.055-2-23 *****						
8.055-2-23	River Dr 311 Res vac land		Town Owned 13500	0	18,900	18,900
Town of Louisville	Massena 1 405801	18,900	COUNTY TAXABLE VALUE		0	18,900
Attn: Town Clerk	Wilson Hill Lot 93	18,900	TOWN TAXABLE VALUE		0	
14810 State Highway 37	FRNT 105.00 DPTH 200.00		SCHOOL TAXABLE VALUE		0	
Massena, NY 13662	EAST-0320521 NRTH-1799774		FD022 Louisville Fire Prot		0 TO M	
	DEED BOOK 1999 PG-6967		18,900 EX			
	FULL MARKET VALUE	19,485	LT033 Louisville Light 3		0 TO M	
			18,900 EX			
			WD028 Water District #2		.00 FE	

STATE OF NEW YORK
 COUNTY - St Lawrence
 TOWN - Louisville
 SWIS - 405289

2 0 1 3 T E N T A T I V E A S S E S S M E N T R O L L
 WHOLLY EXEMPT SECTION OF THE ROLL - 8

PAGE 581
 VALUATION DATE-JUL 01, 2012
 TAXABLE STATUS DATE-MAR 01, 2013

TAX MAP NUMBER SEQUENCE
 UNIFORM PERCENT OF VALUE IS 097.00
 UNIFORM PERCENT OF VALUE IS 097.00

TAX MAP PARCEL NUMBER	PROPERTY LOCATION & CLASS	ASSESSMENT	EXEMPTION CODE-----	COUNTY-----	TOWN-----	SCHOOL
CURRENT OWNERS NAME	SCHOOL DISTRICT	LAND	TAX DESCRIPTION	TAXABLE VALUE		
CURRENT OWNERS ADDRESS	PARCEL SIZE/GRID COORD	TOTAL	SPECIAL DISTRICTS	ACCOUNT NO.		
***** 8.055-2-24 *****						
8.055-2-24	River Dr 311 Res vac land		Town Owned 13500	0	18,900	18,900
Town of Louisville	Massena 1 405801	18,900	COUNTY TAXABLE VALUE		0	18,900
Attn: Town Clerk	Wilson Hill Lot 95	18,900	TOWN TAXABLE VALUE		0	
14810 State Highway 37	FRNT 105.00 DPTH 200.00		SCHOOL TAXABLE VALUE		0	
Massena, NY 13662	EAST-0320425 NRTH-1799760		FD022 Louisville Fire Prot		0 TO M	
	DEED BOOK 1999 PG-6967		18,900 EX			
	FULL MARKET VALUE	19,485	LT033 Louisville Light 3		0 TO M	
			18,900 EX			
			WD028 Water District #2		.00 FE	
***** 8.055-2-28 *****						
8.055-2-28	River Dr 311 Res vac land		Town Owned 13500	0	17,700	17,700
Town of Louisville	Massena 1 405801	17,700	COUNTY TAXABLE VALUE		0	17,700
Attn: Town Clerk	Wilson Hill Lot 111	17,700	TOWN TAXABLE VALUE		0	
14810 State Highway 37	95x200x112x200		SCHOOL TAXABLE VALUE		0	
Massena, NY 13662	FRNT 95.00 DPTH 200.00		FD022 Louisville Fire Prot		0 TO M	
	EAST-0320021 NRTH-1799695		17,700 EX			
	DEED BOOK 1999 PG-6967		LT033 Louisville Light 3		0 TO M	
	FULL MARKET VALUE	18,247	17,700 EX			
			WD028 Water District #2		.00 FE	
***** 8.055-2-29 *****						
8.055-2-29	River Dr 311 Res vac land		Town Owned 13500	0	18,300	18,300
Town of Louisville	Massena 1 405801	18,300	COUNTY TAXABLE VALUE		0	18,300
Attn: Town Clerk	Wilson Hill Lot 113	18,300	TOWN TAXABLE VALUE		0	
14810 State Highway 37	100x200x132x200		SCHOOL TAXABLE VALUE		0	
Massena, NY 13662	FRNT 100.00 DPTH 200.00		FD022 Louisville Fire Prot		0 TO M	
	EAST-0319898 NRTH-1799682		18,300 EX			
	DEED BOOK 1999 PG-6967		LT033 Louisville Light 3		0 TO M	
	FULL MARKET VALUE	18,866	18,300 EX			
			WD028 Water District #2		.00 FE	
***** 8.055-2-30 *****						
8.055-2-30	River Dr 311 Res vac land		Town Owned 13500	0	18,800	18,800
Town of Louisville	Massena 1 405801	18,800	COUNTY TAXABLE VALUE		0	18,800
Attn: Town Clerk	Wilson Hill Lot 115	18,800	TOWN TAXABLE VALUE		0	
14810 State Highway 37	104x200x130x200		SCHOOL TAXABLE VALUE		0	
Massena, NY 13662	FRNT 104.00 DPTH 200.00		FD022 Louisville Fire Prot		0 TO M	
	EAST-0319804 NRTH-1799671		18,800 EX			
	DEED BOOK 1999 PG-6967		LT033 Louisville Light 3		0 TO M	
	FULL MARKET VALUE	19,381	18,800 EX			
			WD028 Water District #2		.00 FE	

STATE OF NEW YORK
 COUNTY - St Lawrence
 TOWN - Louisville
 SWIS - 405289

2 0 1 3 T E N T A T I V E A S S E S S M E N T R O L L
 WHOLLY EXEMPT SECTION OF THE ROLL - 8
 TAX MAP NUMBER SEQUENCE
 UNIFORM PERCENT OF VALUE IS 097.00
 UNIFORM PERCENT OF VALUE IS 097.00

PAGE 582
 VALUATION DATE-JUL 01, 2012
 TAXABLE STATUS DATE-MAR 01, 2013

TAX MAP PARCEL NUMBER	PROPERTY LOCATION & CLASS	ASSESSMENT	EXEMPTION CODE-----	COUNTY-----	TOWN-----	SCHOOL
CURRENT OWNERS NAME	SCHOOL DISTRICT	LAND	TAX DESCRIPTION	TAXABLE VALUE		
CURRENT OWNERS ADDRESS	PARCEL SIZE/GRID COORD	TOTAL	SPECIAL DISTRICTS	ACCOUNT NO.		
***** 8.055-2-31 *****						
8.055-2-31	River Dr 311 Res vac land		Town Owned 13500	0	17,700	17,700
Town of Louisville	Massena 1 405801	17,700	COUNTY TAXABLE VALUE		0	17,700
Attn: Town Clerk	95x200x130x200	17,700	TOWN TAXABLE VALUE		0	
14810 State Highway 37	Wilson Hill Lot 117		SCHOOL TAXABLE VALUE		0	
Massena, NY 13662	FRNT 95.00 DPTH 200.00		FD022 Louisville Fire Prot		0 TO M	
	EAST-0319684 NRTH-1799703		17,700 EX			
	DEED BOOK 1999 PG-6967		LT033 Louisville Light 3		0 TO M	
	FULL MARKET VALUE	18,247	17,700 EX			
			WD028 Water District #2		.00 FE	
***** 8.055-2-32 *****						
8.055-2-32	River Dr 311 Res vac land		Town Owned 13500	0	20,600	20,600
Town of Louisville	Massena 1 405801	20,600	COUNTY TAXABLE VALUE		0	20,600
Attn: Town Clerk	Wilson Hill Lot 119	20,600	TOWN TAXABLE VALUE		0	
14810 State Highway 37	126x200x115x200		SCHOOL TAXABLE VALUE		0	
Massena, NY 13662	FRNT 126.00 DPTH 200.00		FD022 Louisville Fire Prot		0 TO M	
	EAST-0319590 NRTH-1799740		20,600 EX			
	DEED BOOK 1999 PG-6967		LT033 Louisville Light 3		0 TO M	
	FULL MARKET VALUE	21,237	20,600 EX			
			WD028 Water District #2		.00 FE	
***** 8.055-2-33 *****						
8.055-2-33	River Dr 311 Res vac land		Town Owned 13500	0	18,300	18,300
Town of Louisville	Massena 1 405801	18,300	COUNTY TAXABLE VALUE		0	18,300
Attn: Town Clerk	Wilson Hill Lot 121	18,300	TOWN TAXABLE VALUE		0	
14810 State Highway 37	FRNT 100.00 DPTH 200.00		SCHOOL TAXABLE VALUE		0	
Massena, NY 13662	EAST-0319487 NRTH-1799793		FD022 Louisville Fire Prot		0 TO M	
	DEED BOOK 1999 PG-6967		18,300 EX			
	FULL MARKET VALUE	18,866	LT033 Louisville Light 3		0 TO M	
			18,300 EX			
			WD028 Water District #2		.00 FE	
***** 8.055-2-34 *****						
8.055-2-34	River Dr 311 Res vac land		Town Owned 13500	0	18,300	18,300
Town of Louisville	Massena 1 405801	18,300	COUNTY TAXABLE VALUE		0	18,300
Attn: Town Clerk	Wilson Hill Lot 123	18,300	TOWN TAXABLE VALUE		0	
14810 State Highway 37	FRNT 100.00 DPTH 200.00		SCHOOL TAXABLE VALUE		0	
Massena, NY 13662	EAST-0319399 NRTH-1799830		FD022 Louisville Fire Prot		0 TO M	
	DEED BOOK 1999 PG-6967		18,300 EX			
	FULL MARKET VALUE	18,866	LT033 Louisville Light 3		0 TO M	
			18,300 EX			
			WD028 Water District #2		.00 FE	

STATE OF NEW YORK
 COUNTY - St Lawrence
 TOWN - Louisville
 SWIS - 405289

2 0 1 3 T E N T A T I V E A S S E S S M E N T R O L L
 WHOLLY EXEMPT SECTION OF THE ROLL - 8

PAGE 583
 VALUATION DATE-JUL 01, 2012
 TAXABLE STATUS DATE-MAR 01, 2013

TAX MAP NUMBER SEQUENCE
 UNIFORM PERCENT OF VALUE IS 097.00
 UNIFORM PERCENT OF VALUE IS 097.00

TAX MAP PARCEL NUMBER	PROPERTY LOCATION & CLASS	ASSESSMENT	EXEMPTION CODE	COUNTY	TOWN	SCHOOL
CURRENT OWNERS NAME	SCHOOL DISTRICT	LAND	TAX DESCRIPTION	TAXABLE VALUE		
CURRENT OWNERS ADDRESS	PARCEL SIZE/GRID COORD	TOTAL	SPECIAL DISTRICTS			ACCOUNT NO.
***** 8.055-2-35 *****						
8.055-2-35	River Dr 311 Res vac land		Town Owned 13500	0	18,900	18,900
Town of Louisville	Massena 1 405801	18,900	COUNTY TAXABLE VALUE		0	18,900
Attn: Town Clerk	Wilson Hill Lot 125	18,900	TOWN TAXABLE VALUE		0	
14810 State Highway 37	FRNT 105.00 DPTH 200.00		SCHOOL TAXABLE VALUE		0	
Massena, NY 13662	EAST-0319316 NRTH-1799892		FD022 Louisville Fire Prot		0 TO M	
	DEED BOOK 1999 PG-6967		18,900 EX			
	FULL MARKET VALUE	19,485	LT033 Louisville Light 3		0 TO M	
			18,900 EX			
			WD028 Water District #2		.00 FE	

STATE OF NEW YORK
 COUNTY - St Lawrence
 TOWN - Louisville
 SWIS - 405289

2 0 1 3 T E N T A T I V E A S S E S S M E N T R O L L
 WHOLLY EXEMPT SECTION OF THE ROLL - 8
 M A P S E C T I O N - 008
 S U B - S E C T I O N - 055
 UNIFORM PERCENT OF VALUE IS 097.00

PAGE 584
 VALUATION DATE-JUL 01, 2012
 TAXABLE STATUS DATE-MAR 01, 2013
 RPS150/V04/L015
 CURRENT DATE 4/22/2013

*** S P E C I A L D I S T R I C T S U M M A R Y ***

CODE	DISTRICT NAME	TOTAL PARCELS	EXTENSION TYPE	EXTENSION VALUE	AD VALOREM VALUE	EXEMPT AMOUNT	TAXABLE VALUE
FD022	Louisville Fir	17	TOTAL M		337,700	337,700	
LT033	Louisville Lig	15	TOTAL M		332,600	332,600	
WD028	Water District	17	FEE				

*** S C H O O L D I S T R I C T S U M M A R Y ***

CODE	DISTRICT NAME	TOTAL PARCELS	ASSESSED LAND	ASSESSED TOTAL	EXEMPT AMOUNT	TOTAL TAXABLE	STAR AMOUNT	STAR TAXABLE
405801	Massena 1	17	337,700	337,700	337,700			
	S U B - T O T A L	17	337,700	337,700	337,700			
	T O T A L	17	337,700	337,700	337,700			

*** S Y S T E M C O D E S S U M M A R Y ***

NO SYSTEM EXEMPTIONS AT THIS LEVEL

*** E X E M P T I O N S U M M A R Y ***

CODE	DESCRIPTION	TOTAL PARCELS	COUNTY	TOWN	SCHOOL
12360	Public Aut	3	78,400	78,400	78,400
13500	Town Owned	14	259,300	259,300	259,300
	T O T A L	17	337,700	337,700	337,700

STATE OF NEW YORK
COUNTY - St Lawrence
TOWN - Louisville
SWIS - 405289

2 0 1 3 T E N T A T I V E A S S E S S M E N T R O L L
WHOLLY EXEMPT SECTION OF THE ROLL - 8
M A P S E C T I O N - 008
S U B - S E C T I O N - 055
UNIFORM PERCENT OF VALUE IS 097.00

PAGE 585
VALUATION DATE-JUL 01, 2012
TAXABLE STATUS DATE-MAR 01, 2013
RPS150/V04/L015
CURRENT DATE 4/22/2013

*** G R A N D T O T A L S ***

ROLL SEC	DESCRIPTION	TOTAL PARCELS	ASSESSED LAND	ASSESSED TOTAL	TAXABLE COUNTY	TAXABLE TOWN	TAXABLE SCHOOL	STAR TAXABLE
8	WHOLLY EXEMPT	17	337,700	337,700				

STATE OF NEW YORK
COUNTY - St Lawrence
TOWN - Louisville
SWIS - 405289

2 0 1 3 T E N T A T I V E A S S E S S M E N T R O L L
WHOLLY EXEMPT SECTION OF THE ROLL - 8
TAX MAP NUMBER SEQUENCE
UNIFORM PERCENT OF VALUE IS 097.00
UNIFORM PERCENT OF VALUE IS 097.00

PAGE 586
VALUATION DATE-JUL 01, 2012
TAXABLE STATUS DATE-MAR 01, 2013

TAX MAP PARCEL NUMBER	PROPERTY LOCATION & CLASS	ASSESSMENT	EXEMPTION CODE-----	COUNTY-----	TOWN-----	SCHOOL
CURRENT OWNERS NAME	SCHOOL DISTRICT	LAND	TAX DESCRIPTION	TAXABLE VALUE		
CURRENT OWNERS ADDRESS	PARCEL SIZE/GRID COORD	TOTAL	SPECIAL DISTRICTS			ACCOUNT NO.
***** 8.056-1-8 *****						
8.056-1-8	River Dr 311 Res vac land - WTRFNT		Public Aut 12360	0	92,300	92,300
New York State Power Authority	Massena 1 405801	92,300	COUNTY TAXABLE VALUE		0	92,300
Attn: Sean Doyle	Wilson Hill Lot 38	92,300	TOWN TAXABLE VALUE		0	
PO Box 700	FRNT 95.00 DPTH 156.00		SCHOOL TAXABLE VALUE		0	
Massena, NY 13662	EAST-0322084 NRTH-1799578		FD022 Louisville Fire Prot		0 TO M	
	FULL MARKET VALUE	95,155	92,300 EX			
			LT033 Louisville Light 3		0 TO M	
			92,300 EX			
			WD028 Water District #2		.00 FE	
***** 8.056-1-9 *****						
8.056-1-9	River Dr 311 Res vac land - WTRFNT		Public Aut 12360	0	102,100	102,100
New York State Power Authority	Massena 1 405801	102,100	COUNTY TAXABLE VALUE		0	102,100
Attn: Sean Doyle	Wilson Hill Lot 36	102,100	TOWN TAXABLE VALUE		0	
PO Box 700	133x157x100wfx197		SCHOOL TAXABLE VALUE		0	
Massena, NY 13662	FRNT 96.00 DPTH 177.00		FD022 Louisville Fire Prot		0 TO M	
	EAST-0322146 NRTH-1799498		102,100 EX			
	FULL MARKET VALUE	105,258	LT033 Louisville Light 3		0 TO M	
			102,100 EX			
			WD028 Water District #2		.00 FE	
***** 8.056-1-10 *****						
8.056-1-10	River Dr 311 Res vac land - WTRFNT		Public Aut 12360	0	113,600	113,600
New York State Power Authority	Massena 1 405801	113,600	COUNTY TAXABLE VALUE		0	113,600
Attn: Sean Doyle	Wilson Hill Lot 34	113,600	TOWN TAXABLE VALUE		0	
PO Box 700	145x197x80x181		SCHOOL TAXABLE VALUE		0	
Massena, NY 13662	FRNT 74.00 DPTH 189.00		FD022 Louisville Fire Prot		0 TO M	
	EAST-0322237 NRTH-1799428		113,600 EX			
	FULL MARKET VALUE	117,113	LT033 Louisville Light 3		0 TO M	
			113,600 EX			
			WD028 Water District #2		.00 FE	
***** 8.056-1-11 *****						
8.056-1-11	River Dr 311 Res vac land - WTRFNT		Public Aut 12360	0	112,600	112,600
New York State Power Authority	Massena 1 405801	112,600	COUNTY TAXABLE VALUE		0	112,600
Attn: Sean Doyle	Wilson Hill Lot 32	112,600	TOWN TAXABLE VALUE		0	
PO Box 700	145x181x85x185		SCHOOL TAXABLE VALUE		0	
Massena, NY 13662	FRNT 76.00 DPTH 183.00		FD022 Louisville Fire Prot		0 TO M	
	EAST-0322337 NRTH-1799383		112,600 EX			
	FULL MARKET VALUE	116,082	LT033 Louisville Light 3		0 TO M	
			112,600 EX			
			WD028 Water District #2		.00 FE	

STATE OF NEW YORK
 COUNTY - St Lawrence
 TOWN - Louisville
 SWIS - 405289

2 0 1 3 T E N T A T I V E A S S E S S M E N T R O L L
 WHOLLY EXEMPT SECTION OF THE ROLL - 8
 TAX MAP NUMBER SEQUENCE
 UNIFORM PERCENT OF VALUE IS 097.00
 UNIFORM PERCENT OF VALUE IS 097.00

PAGE 587
 VALUATION DATE-JUL 01, 2012
 TAXABLE STATUS DATE-MAR 01, 2013

TAX MAP PARCEL NUMBER	PROPERTY LOCATION & CLASS	ASSESSMENT	EXEMPTION CODE-----	COUNTY-----	TOWN-----	SCHOOL
CURRENT OWNERS NAME	SCHOOL DISTRICT	LAND	TAX DESCRIPTION	TAXABLE VALUE		
CURRENT OWNERS ADDRESS	PARCEL SIZE/GRID COORD	TOTAL	SPECIAL DISTRICTS	ACCOUNT NO.		
***** 8.056-1-12 *****						
8.056-1-12	River Dr 311 Res vac land - WTRFNT		Public Aut 12360	0	112,600	112,600
New York State Power Authority	Massena 1 405801	112,600	COUNTY TAXABLE VALUE		0	
Attn: Sean Doyle	Wilson Hill Lot 30	112,600	TOWN TAXABLE VALUE		0	
PO Box 700	145x185x80x201		SCHOOL TAXABLE VALUE		0	
Massena, NY 13662	FRNT 74.00 DPTH 193.00		FD022 Louisville Fire Prot		0 TO M	
	EAST-0322448 NRTH-1799387		112,600 EX			
	FULL MARKET VALUE	116,082	LT033 Louisville Light 3		0 TO M	
			112,600 EX			
			WD028 Water District #2		.00 FE	
***** 8.056-1-13 *****						
8.056-1-13	River Dr 311 Res vac land - WTRFNT		Public Aut 12360	0	116,800	116,800
New York State Power Authority	Massena 1 405801	116,800	COUNTY TAXABLE VALUE		0	
Attn: Sean Doyle	Wilson Hill Lot 28	116,800	TOWN TAXABLE VALUE		0	
PO Box 700	145x201x75x219		SCHOOL TAXABLE VALUE		0	
Massena, NY 13662	FRNT 68.00 DPTH 210.00		FD022 Louisville Fire Prot		0 TO M	
	EAST-0322540 NRTH-1799433		116,800 EX			
	FULL MARKET VALUE	120,412	LT033 Louisville Light 3		0 TO M	
			116,800 EX			
			WD028 Water District #2		.00 FE	
***** 8.056-1-14 *****						
8.056-1-14	River Dr 311 Res vac land - WTRFNT		Public Aut 12360	0	113,600	113,600
New York State Power Authority	Massena 1 405801	113,600	COUNTY TAXABLE VALUE		0	
Attn: Sean Doyle	Wilson Hill Lot 26	113,600	TOWN TAXABLE VALUE		0	
PO Box 700	145x219x90x160		SCHOOL TAXABLE VALUE		0	
Massena, NY 13662	FRNT 94.00 DPTH 190.00		FD022 Louisville Fire Prot		0 TO M	
	EAST-0322627 NRTH-1799501		113,600 EX			
	FULL MARKET VALUE	117,113	LT033 Louisville Light 3		0 TO M	
			113,600 EX			
			WD028 Water District #2		.00 FE	
***** 8.056-1-15 *****						
8.056-1-15	River Dr 311 Res vac land - WTRFNT		Public Aut 12360	0	93,200	93,200
New York State Power Authority	Massena 1 405801	93,200	COUNTY TAXABLE VALUE		0	
Attn: Sean Doyle	Wilson Hill Lot 24	93,200	TOWN TAXABLE VALUE		0	
PO Box 700	112x160x110x200		SCHOOL TAXABLE VALUE		0	
Massena, NY 13662	FRNT 109.00 DPTH 180.00		FD022 Louisville Fire Prot		0 TO M	
	EAST-0322684 NRTH-1799582		93,200 EX			
	FULL MARKET VALUE	96,082	LT033 Louisville Light 3		0 TO M	
			93,200 EX			
			WD028 Water District #2		.00 FE	

STATE OF NEW YORK
 COUNTY - St Lawrence
 TOWN - Louisville
 SWIS - 405289

2 0 1 3 T E N T A T I V E A S S E S S M E N T R O L L
 WHOLLY EXEMPT SECTION OF THE ROLL - 8
 TAX MAP NUMBER SEQUENCE
 UNIFORM PERCENT OF VALUE IS 097.00
 UNIFORM PERCENT OF VALUE IS 097.00

PAGE 588
 VALUATION DATE-JUL 01, 2012
 TAXABLE STATUS DATE-MAR 01, 2013

TAX MAP PARCEL NUMBER	PROPERTY LOCATION & CLASS	ASSESSMENT	EXEMPTION CODE-----	COUNTY-----	TOWN-----	SCHOOL
CURRENT OWNERS NAME	SCHOOL DISTRICT	LAND	TAX DESCRIPTION	TAXABLE VALUE		
CURRENT OWNERS ADDRESS	PARCEL SIZE/GRID COORD	TOTAL	SPECIAL DISTRICTS	ACCOUNT NO.		
***** 8.056-1-16 *****						
8.056-1-16	River Dr 311 Res vac land - WTRFNT		Public Aut 12360	0	92,300	92,300
New York State Power Authority	Massena 1 405801	92,300	COUNTY TAXABLE VALUE		0	92,300
Attn: Sean Doyle	Wilson Hill Lot 22	92,300	TOWN TAXABLE VALUE		0	
PO Box 700	90x200x95wEx206		SCHOOL TAXABLE VALUE		0	
Massena, NY 13662	FRNT 90.00 DPTH 203.00		FD022 Louisville Fire Prot		0 TO M	
	EAST-0322703 NRTH-1799671		92,300 EX			
	FULL MARKET VALUE	95,155	LT033 Louisville Light 3		0 TO M	
			92,300 EX			
			WD028 Water District #2		.00 FE	
***** 8.056-1-29.1 *****						
8.056-1-29.1	River Dr 311 Res vac land		Town Owned 13500	0	22,900	22,900
Town of Louisville	Massena 1 405801	22,900	COUNTY TAXABLE VALUE		0	22,900
Attn: Town Clerk	Wilson Hill Lot 21	22,900	TOWN TAXABLE VALUE		0	
14810 State Highway 37	60x200x175x170x30		SCHOOL TAXABLE VALUE		0	
Massena, NY 13662	FRNT 181.00 DPTH 193.00		FD022 Louisville Fire Prot		0 TO M	
	EAST-0322787 NRTH-1799370		22,900 EX			
	DEED BOOK 1999 PG-6967		LT033 Louisville Light 3		0 TO M	
	FULL MARKET VALUE	23,608	22,900 EX			
			WD028 Water District #2		.00 FE	
***** 8.056-1-30 *****						
8.056-1-30	River Dr 311 Res vac land		Public Aut 12360	0	5,200	5,200
New York State Power Authority	Massena 1 405801	5,200	COUNTY TAXABLE VALUE		0	5,200
Attn: Sean Doyle	Wilson Hill Lot 23	5,200	TOWN TAXABLE VALUE		0	
PO Box 700	60x30x170x130x200		SCHOOL TAXABLE VALUE		0	
Massena, NY 13662	FRNT 60.00 DPTH 30.00		FD022 Louisville Fire Prot		0 TO M	
	EAST-0322632 NRTH-1799189		5,200 EX			
	FULL MARKET VALUE	5,361	LT033 Louisville Light 3		0 TO M	
			5,200 EX			
			WD028 Water District #2		.00 FE	
***** 8.056-1-31 *****						
8.056-1-31	River Dr 311 Res vac land		Public Aut 12360	0	17,100	17,100
New York State Power Authority	Massena 1 405801	17,100	COUNTY TAXABLE VALUE		0	17,100
Attn: Sean Doyle	Wilson Hill Lot 25	17,100	TOWN TAXABLE VALUE		0	
PO Box 700	90x200x135x200		SCHOOL TAXABLE VALUE		0	
Massena, NY 13662	FRNT 90.00 DPTH 200.00		FD022 Louisville Fire Prot		0 TO M	
	EAST-0322537 NRTH-1799150		17,100 EX			
	FULL MARKET VALUE	17,629	LT033 Louisville Light 3		0 TO M	
			17,100 EX			
			WD028 Water District #2		.00 FE	

STATE OF NEW YORK
 COUNTY - St Lawrence
 TOWN - Louisville
 SWIS - 405289

2 0 1 3 T E N T A T I V E A S S E S S M E N T R O L L
 WHOLLY EXEMPT SECTION OF THE ROLL - 8
 TAX MAP NUMBER SEQUENCE
 UNIFORM PERCENT OF VALUE IS 097.00
 UNIFORM PERCENT OF VALUE IS 097.00

PAGE 589
 VALUATION DATE-JUL 01, 2012
 TAXABLE STATUS DATE-MAR 01, 2013

TAX MAP PARCEL NUMBER	PROPERTY LOCATION & CLASS	ASSESSMENT	EXEMPTION CODE-----	COUNTY-----	TOWN-----	SCHOOL
CURRENT OWNERS NAME	SCHOOL DISTRICT	LAND	TAX DESCRIPTION	TAXABLE VALUE		
CURRENT OWNERS ADDRESS	PARCEL SIZE/GRID COORD	TOTAL	SPECIAL DISTRICTS	ACCOUNT NO.		
***** 8.056-1-32 *****						
8.056-1-32	River Dr 311 Res vac land		Public Aut 12360	0	17,100	17,100
New York State Power Authority	Massena 1 405801	17,100	COUNTY TAXABLE VALUE		0	17,100
Attn: Sean Doyle	90x200x130x200	17,100	TOWN TAXABLE VALUE		0	
PO Box 700	Wilson Hill Lot 27		SCHOOL TAXABLE VALUE		0	
Massena, NY 13662	FRNT 90.00 DPTH 200.00		FD022 Louisville Fire Prot		0 TO M	
	EAST-0322420 NRTH-1799134		17,100 EX			
	FULL MARKET VALUE	17,629	LT033 Louisville Light 3		0 TO M	
			17,100 EX			
			WD028 Water District #2		.00 FE	
***** 8.056-1-33 *****						
8.056-1-33	River Dr 311 Res vac land		Public Aut 12360	0	17,100	17,100
New York State Power Authority	Massena 1 405801	17,100	COUNTY TAXABLE VALUE		0	17,100
Attn: Sean Doyle	90x200x135x200	17,100	TOWN TAXABLE VALUE		0	
PO Box 700	Wilson Hill Lot 29		SCHOOL TAXABLE VALUE		0	
Massena, NY 13662	FRNT 90.00 DPTH 200.00		FD022 Louisville Fire Prot		0 TO M	
	EAST-0322309 NRTH-1799134		17,100 EX			
	FULL MARKET VALUE	17,629	LT033 Louisville Light 3		0 TO M	
			17,100 EX			
			WD028 Water District #2		.00 FE	
***** 8.056-1-34 *****						
8.056-1-34	River Dr 311 Res vac land		Town Owned 13500	0	18,300	18,300
Town of Louisville	Massena 1 405801	18,300	COUNTY TAXABLE VALUE		0	18,300
Attn: Town Clerk	Wilson Hill Lot 31	18,300	TOWN TAXABLE VALUE		0	
14810 State Highway 37	FRNT 100.00 DPTH 200.00		SCHOOL TAXABLE VALUE		0	
Massena, NY 13662	EAST-0322204 NRTH-1799154		FD022 Louisville Fire Prot		0 TO M	
	DEED BOOK 1999 PG-6967		18,300 EX			
	FULL MARKET VALUE	18,866	LT033 Louisville Light 3		0 TO M	
			18,300 EX			
			WD028 Water District #2		.00 FE	
***** 8.056-1-35 *****						
8.056-1-35	River Dr 311 Res vac land		Town Owned 13500	0	16,000	16,000
Town of Louisville	Massena 1 405801	16,000	COUNTY TAXABLE VALUE		0	16,000
Attn: Town Clerk	Wilson Hill Lot 33	16,000	TOWN TAXABLE VALUE		0	
14810 State Highway 37	80x200x135x200		SCHOOL TAXABLE VALUE		0	
Massena, NY 13662	FRNT 80.00 DPTH 200.00		FD022 Louisville Fire Prot		0 TO M	
	EAST-0322104 NRTH-1799212		16,000 EX			
	DEED BOOK 1999 PG-6967		LT033 Louisville Light 3		0 TO M	
	FULL MARKET VALUE	16,495	16,000 EX			
			WD028 Water District #2		.00 FE	

STATE OF NEW YORK
 COUNTY - St Lawrence
 TOWN - Louisville
 SWIS - 405289

2 0 1 3 T E N T A T I V E A S S E S S M E N T R O L L
 WHOLLY EXEMPT SECTION OF THE ROLL - 8
 TAX MAP NUMBER SEQUENCE
 UNIFORM PERCENT OF VALUE IS 097.00
 UNIFORM PERCENT OF VALUE IS 097.00

PAGE 590
 VALUATION DATE-JUL 01, 2012
 TAXABLE STATUS DATE-MAR 01, 2013

TAX MAP PARCEL NUMBER	PROPERTY LOCATION & CLASS	ASSESSMENT	EXEMPTION CODE-----	COUNTY-----	TOWN-----	SCHOOL
CURRENT OWNERS NAME	SCHOOL DISTRICT	LAND	TAX DESCRIPTION	TAXABLE VALUE		
CURRENT OWNERS ADDRESS	PARCEL SIZE/GRID COORD	TOTAL	SPECIAL DISTRICTS	ACCOUNT NO.		
***** 8.056-1-36 *****						
8.056-1-36	River Dr 311 Res vac land		Town Owned 13500	0	16,000	16,000
Town of Louisville	Massena 1 405801	16,000	COUNTY TAXABLE VALUE		0	16,000
Attn: Town Clerk	Wilson Hill Lot 35	16,000	TOWN TAXABLE VALUE		0	
14810 State Highway 37	80x200x135x200		SCHOOL TAXABLE VALUE		0	
Massena, NY 13662	FRNT 80.00 DPTH 200.00		FD022 Louisville Fire Prot		0 TO M	
	EAST-0322024 NRTH-1799274		16,000 EX			
	DEED BOOK 1999 PG-6967		LT033 Louisville Light 3		0 TO M	
	FULL MARKET VALUE	16,495	16,000 EX			
			WD028 Water District #2		.00 FE	
***** 8.056-1-37 *****						
8.056-1-37	River Dr 311 Res vac land		Town Owned 13500	0	18,000	18,000
Town of Louisville	Massena 1 405801	18,000	COUNTY TAXABLE VALUE		0	18,000
Attn: Town Clerk	Wilson Hill Lot 37	18,000	TOWN TAXABLE VALUE		0	
14810 State Highway 37	97x200x125x200		SCHOOL TAXABLE VALUE		0	
Massena, NY 13662	FRNT 97.00 DPTH 200.00		FD022 Louisville Fire Prot		0 TO M	
	EAST-0321958 NRTH-1799373		18,000 EX			
	DEED BOOK 1999 PG-6967		LT033 Louisville Light 3		0 TO M	
	FULL MARKET VALUE	18,557	18,000 EX			
			WD028 Water District #2		.00 FE	
***** 8.056-1-53 *****						
8.056-1-53	Wilson Hill Causeway 311 Res vac land - WTRFNT		Town Owned 13500	0	39,800	39,800
Town of Louisville	Massena 1 405801	39,800	COUNTY TAXABLE VALUE		0	39,800
% Town Clerk	FRNT 372.00 DPTH 762.00	39,800	TOWN TAXABLE VALUE		0	
14810 State Highway 37	ACRES 4.80		SCHOOL TAXABLE VALUE		0	
Massena, NY 13662	EAST-0323090 NRTH-1799341		FD022 Louisville Fire Prot		0 TO M	
	DEED BOOK 2007 PG-8465		39,800 EX			
	FULL MARKET VALUE	41,031				

STATE OF NEW YORK
 COUNTY - St Lawrence
 TOWN - Louisville
 SWIS - 405289

2 0 1 3 T E N T A T I V E A S S E S S M E N T R O L L
 WHOLLY EXEMPT SECTION OF THE ROLL - 8
 M A P S E C T I O N - 008
 S U B - S E C T I O N - 056
 UNIFORM PERCENT OF VALUE IS 097.00

PAGE 591
 VALUATION DATE-JUL 01, 2012
 TAXABLE STATUS DATE-MAR 01, 2013
 RPS150/V04/L015
 CURRENT DATE 4/22/2013

*** S P E C I A L D I S T R I C T S U M M A R Y ***

CODE	DISTRICT NAME	TOTAL PARCELS	EXTENSION TYPE	EXTENSION VALUE	AD VALOREM VALUE	EXEMPT AMOUNT	TAXABLE VALUE
FD022	Louisville Fir	19	TOTAL M		1136,600	1136,600	
LT033	Louisville Lig	18	TOTAL M		1096,800	1096,800	
WD028	Water District	18	FEE				

*** S C H O O L D I S T R I C T S U M M A R Y ***

CODE	DISTRICT NAME	TOTAL PARCELS	ASSESSED LAND	ASSESSED TOTAL	EXEMPT AMOUNT	TOTAL TAXABLE	STAR AMOUNT	STAR TAXABLE
405801	Massena 1	19	1136,600	1136,600	1136,600			
	S U B - T O T A L	19	1136,600	1136,600	1136,600			
	T O T A L	19	1136,600	1136,600	1136,600			

*** S Y S T E M C O D E S S U M M A R Y ***

NO SYSTEM EXEMPTIONS AT THIS LEVEL

*** E X E M P T I O N S U M M A R Y ***

CODE	DESCRIPTION	TOTAL PARCELS	COUNTY	TOWN	SCHOOL
12360	Public Aut	13	1005,600	1005,600	1005,600
13500	Town Owned	6	131,000	131,000	131,000
	T O T A L	19	1136,600	1136,600	1136,600

STATE OF NEW YORK
COUNTY - St Lawrence
TOWN - Louisville
SWIS - 405289

2 0 1 3 T E N T A T I V E A S S E S S M E N T R O L L
WHOLLY EXEMPT SECTION OF THE ROLL - 8
M A P S E C T I O N - 008
S U B - S E C T I O N - 056
UNIFORM PERCENT OF VALUE IS 097.00

PAGE 592
VALUATION DATE-JUL 01, 2012
TAXABLE STATUS DATE-MAR 01, 2013
RPS150/V04/L015
CURRENT DATE 4/22/2013

*** G R A N D T O T A L S ***

ROLL SEC	DESCRIPTION	TOTAL PARCELS	ASSESSED LAND	ASSESSED TOTAL	TAXABLE COUNTY	TAXABLE TOWN	TAXABLE SCHOOL	STAR TAXABLE
8	WHOLLY EXEMPT	19	1136,600	1136,600				

STATE OF NEW YORK
 COUNTY - St Lawrence
 TOWN - Louisville
 SWIS - 405289

2 0 1 3 T E N T A T I V E A S S E S S M E N T R O L L
 WHOLLY EXEMPT SECTION OF THE ROLL - 8

PAGE 593
 VALUATION DATE-JUL 01, 2012
 TAXABLE STATUS DATE-MAR 01, 2013

TAX MAP NUMBER SEQUENCE
 UNIFORM PERCENT OF VALUE IS 097.00
 UNIFORM PERCENT OF VALUE IS 097.00

TAX MAP PARCEL NUMBER	PROPERTY LOCATION & CLASS	ASSESSMENT	EXEMPTION CODE-----	COUNTY-----	TOWN-----	SCHOOL
CURRENT OWNERS NAME	SCHOOL DISTRICT	LAND	TAX DESCRIPTION	TAXABLE VALUE		
CURRENT OWNERS ADDRESS	PARCEL SIZE/GRID COORD	TOTAL	SPECIAL DISTRICTS	ACCOUNT NO.		
***** 8.061-1-28 *****						
8.061-1-28	River Dr 311 Res vac land - WTRFNT		Public Aut 12360	0	83,600	83,600
New York State Power Authority	Massena 1 405801	83,600	COUNTY TAXABLE VALUE		0	
Attn: Sean Doyle	Wilson Hill Lot 278	83,600	TOWN TAXABLE VALUE		0	
PO Box 700	80x172x100wFx214		SCHOOL TAXABLE VALUE		0	
Massena, NY 13662	FRNT 100.00 DPTH 172.00		FD022 Louisville Fire Prot		0 TO M	
	EAST-0314529 NRTH-1797247		83,600 EX			
	FULL MARKET VALUE	86,186	LT033 Louisville Light 3		0 TO M	
			83,600 EX			
			WD028 Water District #2		.00 FE	
***** 8.061-1-42 *****						
8.061-1-42	River Dr 311 Res vac land		Town Owned 13500	0	19,900	19,900
Town of Louisville	Massena 1 405801	19,900	COUNTY TAXABLE VALUE		0	
Attn: Town Clerk	Wilson Hill Lot 293	19,900	TOWN TAXABLE VALUE		0	
14810 State Highway 37	115x200x95x200		SCHOOL TAXABLE VALUE		0	
Massena, NY 13662	FRNT 115.00 DPTH 200.00		FD022 Louisville Fire Prot		0 TO M	
	EAST-0314060 NRTH-1796945		19,900 EX			
	DEED BOOK 1999 PG-6967		LT033 Louisville Light 3		0 TO M	
	FULL MARKET VALUE	20,515	19,900 EX			
			WD028 Water District #2		.00 FE	
***** 8.061-1-43 *****						
8.061-1-43	River Dr 311 Res vac land		Town Owned 13500	0	19,900	19,900
Town of Louisville	Massena 1 405801	19,900	COUNTY TAXABLE VALUE		0	
Attn: Town Clerk	Wilson Hill Lot 295	19,900	TOWN TAXABLE VALUE		0	
14810 State Highway 37	115x200x95x200		SCHOOL TAXABLE VALUE		0	
Massena, NY 13662	FRNT 115.00 DPTH 200.00		FD022 Louisville Fire Prot		0 TO M	
	EAST-0313968 NRTH-1796906		19,900 EX			
	DEED BOOK 1999 PG-6967		LT033 Louisville Light 3		0 TO M	
	FULL MARKET VALUE	20,515	19,900 EX			
			WD028 Water District #2		.00 FE	
***** 8.061-1-44 *****						
8.061-1-44	River Dr 311 Res vac land		Town Owned 13500	0	18,300	18,300
Town of Louisville	Massena 1 405801	18,300	COUNTY TAXABLE VALUE		0	
Attn: Town Clerk	Wilson Hill Lot 297	18,300	TOWN TAXABLE VALUE		0	
14810 State Highway 37	100x200x90x200		SCHOOL TAXABLE VALUE		0	
Massena, NY 13662	FRNT 100.00 DPTH 200.00		FD022 Louisville Fire Prot		0 TO M	
	EAST-0313881 NRTH-1796861		18,300 EX			
	DEED BOOK 1999 PG-6967		LT033 Louisville Light 3		0 TO M	
	FULL MARKET VALUE	18,866	18,300 EX			
			WD028 Water District #2		.00 FE	

STATE OF NEW YORK
 COUNTY - St Lawrence
 TOWN - Louisville
 SWIS - 405289

2 0 1 3 T E N T A T I V E A S S E S S M E N T R O L L
 WHOLLY EXEMPT SECTION OF THE ROLL - 8
 TAX MAP NUMBER SEQUENCE
 UNIFORM PERCENT OF VALUE IS 097.00
 UNIFORM PERCENT OF VALUE IS 097.00

PAGE 594
 VALUATION DATE-JUL 01, 2012
 TAXABLE STATUS DATE-MAR 01, 2013

TAX MAP PARCEL NUMBER	PROPERTY LOCATION & CLASS	ASSESSMENT	EXEMPTION CODE-----	COUNTY-----	TOWN-----	SCHOOL
CURRENT OWNERS NAME	SCHOOL DISTRICT	LAND	TAX DESCRIPTION	TAXABLE VALUE		
CURRENT OWNERS ADDRESS	PARCEL SIZE/GRID COORD	TOTAL	SPECIAL DISTRICTS	ACCOUNT NO.		
***** 8.061-1-45 *****						
8.061-1-45	River Dr 311 Res vac land		Town Owned 13500	0	19,500	19,500
Town of Louisville	Massena 1 405801	19,500	COUNTY TAXABLE VALUE		0	19,500
Attn: Town Clerk	Wilson Hill Lot 299	19,500	TOWN TAXABLE VALUE		0	
14810 State Highway 37	FRNT 110.00 DPTH 200.00		SCHOOL TAXABLE VALUE		0	
Massena, NY 13662	EAST-0313779 NRTH-1796818		FD022 Louisville Fire Prot		0 TO M	
	DEED BOOK 1999 PG-6967		19,500 EX			
	FULL MARKET VALUE	20,103	LT033 Louisville Light 3		0 TO M	
			19,500 EX			
			WD028 Water District #2		.00 FE	
***** 8.061-1-46 *****						
8.061-1-46	River Dr 311 Res vac land		Town Owned 13500	0	18,900	18,900
Town of Louisville	Massena 1 405801	18,900	COUNTY TAXABLE VALUE		0	18,900
Attn: Town Clerk	Wilson Hill Lot 301	18,900	TOWN TAXABLE VALUE		0	
14810 State Highway 37	FRNT 105.00 DPTH 200.00		SCHOOL TAXABLE VALUE		0	
Massena, NY 13662	EAST-0313687 NRTH-1796764		FD022 Louisville Fire Prot		0 TO M	
	DEED BOOK 1999 PG-6967		18,900 EX			
	FULL MARKET VALUE	19,485	LT033 Louisville Light 3		0 TO M	
			18,900 EX			
			WD028 Water District #2		.00 FE	
***** 8.061-1-69 *****						
8.061-1-69	Off River Dr 971 Wetlands - WTRFNT		Public Aut 12360	0	2,400	2,400
New York State Power Authority	Massena 1 405801	2,400	COUNTY TAXABLE VALUE		0	2,400
Attn: Sean Doyle	FRNT 56.00 DPTH 85.00	2,400	TOWN TAXABLE VALUE		0	
PO Box 700	ACRES 0.13		SCHOOL TAXABLE VALUE		0	
Massena, NY 13662	EAST-0315476 NRTH-1797034		FD022 Louisville Fire Prot		0 TO M	
	FULL MARKET VALUE	2,474	2,400 EX			
			WD028 Water District #2		.00 FE	
***** 8.061-1-70 *****						
8.061-1-70	Off River Dr 971 Wetlands - WTRFNT		Public Aut 12360	0	2,200	2,200
New York State Power Authority	Massena 1 405801	2,200	COUNTY TAXABLE VALUE		0	2,200
Attn: Sean Doyle	FRNT 79.00 DPTH 78.00	2,200	TOWN TAXABLE VALUE		0	
PO Box 700	ACRES 0.13		SCHOOL TAXABLE VALUE		0	
Massena, NY 13662	EAST-0315415 NRTH-1797072		FD022 Louisville Fire Prot		0 TO M	
	FULL MARKET VALUE	2,268	2,200 EX			
			WD028 Water District #2		.00 FE	

STATE OF NEW YORK
COUNTY - St Lawrence
TOWN - Louisville
SWIS - 405289

2 0 1 3 T E N T A T I V E A S S E S S M E N T R O L L
WHOLLY EXEMPT SECTION OF THE ROLL - 8
TAX MAP NUMBER SEQUENCE
UNIFORM PERCENT OF VALUE IS 097.00
UNIFORM PERCENT OF VALUE IS 097.00

PAGE 595
VALUATION DATE-JUL 01, 2012
TAXABLE STATUS DATE-MAR 01, 2013

TAX MAP PARCEL NUMBER	PROPERTY LOCATION & CLASS	ASSESSMENT	EXEMPTION CODE	COUNTY	TOWN	SCHOOL
CURRENT OWNERS NAME	SCHOOL DISTRICT	LAND	TAX DESCRIPTION	TAXABLE VALUE		
CURRENT OWNERS ADDRESS	PARCEL SIZE/GRID COORD	TOTAL	SPECIAL DISTRICTS			ACCOUNT NO.
***** 8.061-1-71 *****						
8.061-1-71	Off River Dr 971 Wetlands - WTRFNT		Public Aut 12360	0	3,200	8- 88- 8
New York State Power Authority	Massena 1 405801	3,200	COUNTY TAXABLE VALUE		0	
Attn: Sean Doyle	FRNT 113.00 DPTH 104.00	3,200	TOWN TAXABLE VALUE		0	
PO Box 700	ACRES 0.19		SCHOOL TAXABLE VALUE		0	
Massena, NY 13662	EAST-0315346 NRTH-1797107		FD022 Louisville Fire Prot		0 TO M	
	FULL MARKET VALUE	3,299	3,200 EX			
			WD028 Water District #2		.00 FE	
***** 8.061-1-76 *****						
8.061-1-76	Off River Dr 971 Wetlands - WTRFNT		Public Aut 12360	0	3,300	8- 88- 8
New York State Power Authority	Massena 1 405801	3,300	COUNTY TAXABLE VALUE		0	
Attn: Sean Doyle	FRNT 125.00 DPTH 92.00	3,300	TOWN TAXABLE VALUE		0	
PO Box 700	ACRES 0.21		SCHOOL TAXABLE VALUE		0	
Massena, NY 13662	EAST-0314947 NRTH-1797297		FD022 Louisville Fire Prot		0 TO M	
	FULL MARKET VALUE	3,402	3,300 EX			
			WD028 Water District #2		.00 FE	
***** 8.061-1-78 *****						
8.061-1-78	Off River Dr 971 Wetlands - WTRFNT		Public Aut 12360	0	3,600	8- 88- 8
New York State Power Authority	Massena 1 405801	3,600	COUNTY TAXABLE VALUE		0	
Attn: Sean Doyle	FRNT 108.00 DPTH 96.00	3,600	TOWN TAXABLE VALUE		0	
PO Box 700	ACRES 0.23		SCHOOL TAXABLE VALUE		0	
Massena, NY 13662	EAST-0314775 NRTH-1797418		FD022 Louisville Fire Prot		0 TO M	
	FULL MARKET VALUE	3,711	3,600 EX			
			WD028 Water District #2		.00 FE	
***** 8.061-1-85 *****						
8.061-1-85	Off Crescent Dr 971 Wetlands - WTRFNT		Public Aut 12360	0	2,800	8- 88- 8
New York State Power Authority	Massena 1 405801	2,800	COUNTY TAXABLE VALUE		0	
Attn: Sean Doyle	FRNT 77.00 DPTH 101.00	2,800	TOWN TAXABLE VALUE		0	
PO Box 700	ACRES 0.18		SCHOOL TAXABLE VALUE		0	
Massena, NY 13662	EAST-0314172 NRTH-1797666		FD022 Louisville Fire Prot		0 TO M	
	FULL MARKET VALUE	2,887	2,800 EX			
			WD028 Water District #2		.00 FE	
***** 8.061-1-87 *****						
8.061-1-87	Off Otter Pt 971 Wetlands - WTRFNT		Public Aut 12360	0	2,600	8- 88- 8
New York State Power Authority	Massena 1 405801	2,600	COUNTY TAXABLE VALUE		0	
Attn: Sean Doyle	FRNT 75.00 DPTH 98.00	2,600	TOWN TAXABLE VALUE		0	
PO Box 700	ACRES 0.17		SCHOOL TAXABLE VALUE		0	
Massena, NY 13662	EAST-0314103 NRTH-1797808		FD022 Louisville Fire Prot		0 TO M	
	FULL MARKET VALUE	2,680	2,600 EX			
			WD028 Water District #2		.00 FE	

STATE OF NEW YORK
 COUNTY - St Lawrence
 TOWN - Louisville
 SWIS - 405289

2 0 1 3 T E N T A T I V E A S S E S S M E N T R O L L
 WHOLLY EXEMPT SECTION OF THE ROLL - 8
 TAX MAP NUMBER SEQUENCE
 UNIFORM PERCENT OF VALUE IS 097.00
 UNIFORM PERCENT OF VALUE IS 097.00

PAGE 596
 VALUATION DATE-JUL 01, 2012
 TAXABLE STATUS DATE-MAR 01, 2013

TAX MAP PARCEL NUMBER	PROPERTY LOCATION & CLASS	ASSESSMENT	EXEMPTION CODE-----	COUNTY-----	TOWN-----	SCHOOL
CURRENT OWNERS NAME	SCHOOL DISTRICT	LAND	TAX DESCRIPTION	TAXABLE VALUE		
CURRENT OWNERS ADDRESS	PARCEL SIZE/GRID COORD	TOTAL	SPECIAL DISTRICTS	ACCOUNT NO.		
8.061-1-88	Off Otter Pt 971 Wetlands - WTRFNT		Public Aut 12360	0	2,600	2,600 2,600
New York State Power Authority	Massena 1 405801	2,600	COUNTY TAXABLE VALUE		0	
Attn: Sean Doyle	FRNT 80.00 DPTH 90.00	2,600	TOWN TAXABLE VALUE		0	
PO Box 700	ACRES 0.17		SCHOOL TAXABLE VALUE		0	
Massena, NY 13662	EAST-0314070 NRTH-1797885		FD022 Louisville Fire Prot		0 TO M	
	FULL MARKET VALUE	2,680	2,600 EX			
			WD028 Water District #2		.00 FE	
***** 8.061-1-88 *****						
8.061-1-89	Off Otter Pt 971 Wetlands - WTRFNT		Public Aut 12360	0	2,300	2,300 2,300
New York State Power Authority	Massena 1 405801	2,300	COUNTY TAXABLE VALUE		0	
Attn: Sean Doyle	FRNT 87.00 DPTH 73.00	2,300	TOWN TAXABLE VALUE		0	
PO Box 700	ACRES 0.14		SCHOOL TAXABLE VALUE		0	
Massena, NY 13662	EAST-0314035 NRTH-1797962		FD022 Louisville Fire Prot		0 TO M	
	FULL MARKET VALUE	2,371	2,300 EX			
			WD028 Water District #2		.00 FE	
***** 8.061-1-89 *****						
8.061-1-90	Off Otter Pt 971 Wetlands - WTRFNT		Public Aut 12360	0	1,900	1,900 1,900
New York State Power Authority	Massena 1 405801	1,900	COUNTY TAXABLE VALUE		0	
Attn: Sean Doyle	FRNT 390.00 DPTH 45.00	1,900	TOWN TAXABLE VALUE		0	
PO Box 700	ACRES 0.41		SCHOOL TAXABLE VALUE		0	
Massena, NY 13662	EAST-0313932 NRTH-1798173		FD022 Louisville Fire Prot		0 TO M	
	FULL MARKET VALUE	1,959	1,900 EX			
			WD028 Water District #2		.00 FE	
***** 8.061-1-90 *****						
8.061-1-92	Off Otter Pt 971 Wetlands - WTRFNT		Public Aut 12360	0	2,600	2,600 2,600
New York State Power Authority	Massena 1 405801	2,600	COUNTY TAXABLE VALUE		0	
Attn: Sean Doyle	FRNT 93.00 DPTH 80.00	2,600	TOWN TAXABLE VALUE		0	
PO Box 700	ACRES 0.16		SCHOOL TAXABLE VALUE		0	
Massena, NY 13662	EAST-0313627 NRTH-1797858		FD022 Louisville Fire Prot		0 TO M	
	FULL MARKET VALUE	2,680	2,600 EX			
			WD028 Water District #2		.00 FE	
***** 8.061-1-92 *****						
8.061-1-94	Off Crescent Dr 971 Wetlands - WTRFNT		Public Aut 12360	0	2,900	2,900 2,900
New York State Power Authority	Massena 1 405801	2,900	COUNTY TAXABLE VALUE		0	
Attn: Sean Doyle	FRNT 98.00 DPTH 88.00	2,900	TOWN TAXABLE VALUE		0	
PO Box 700	ACRES 0.20		SCHOOL TAXABLE VALUE		0	
Massena, NY 13662	EAST-0313528 NRTH-1797701		FD022 Louisville Fire Prot		0 TO M	
	FULL MARKET VALUE	2,990	2,900 EX			
			WD028 Water District #2		.00 FE	
***** 8.061-1-94 *****						

STATE OF NEW YORK
 COUNTY - St Lawrence
 TOWN - Louisville
 SWIS - 405289

2 0 1 3 T E N T A T I V E A S S E S S M E N T R O L L
 WHOLLY EXEMPT SECTION OF THE ROLL - 8
 TAX MAP NUMBER SEQUENCE
 UNIFORM PERCENT OF VALUE IS 097.00
 UNIFORM PERCENT OF VALUE IS 097.00

PAGE 597
 VALUATION DATE-JUL 01, 2012
 TAXABLE STATUS DATE-MAR 01, 2013

TAX MAP PARCEL NUMBER	PROPERTY LOCATION & CLASS	ASSESSMENT	EXEMPTION CODE-----	COUNTY-----	TOWN-----	SCHOOL
CURRENT OWNERS NAME	SCHOOL DISTRICT	LAND	TAX DESCRIPTION	TAXABLE VALUE		
CURRENT OWNERS ADDRESS	PARCEL SIZE/GRID COORD	TOTAL	SPECIAL DISTRICTS	ACCOUNT NO.		
***** 8.061-1-96 *****						
	Off Crescent Dr					8- 88- 8
8.061-1-96	971 Wetlands - WTRFNT		Public Aut 12360	0	2,400	2,400 2,400
New York State Power Authority	Massena 1 405801	2,400	COUNTY TAXABLE VALUE		0	
Attn: Sean Doyle	FRNT 92.00 DPTH 76.00	2,400	TOWN TAXABLE VALUE		0	
PO Box 700	ACRES 0.16		SCHOOL TAXABLE VALUE		0	
Massena, NY 13662	EAST-0313409 NRTH-1797542		FD022 Louisville Fire Prot		0 TO M	
	FULL MARKET VALUE	2,474	2,400 EX			
			WD028 Water District #2		.00 FE	
***** 8.061-1-99 *****						
	Off Crescent Dr					8- 88- 8
8.061-1-99	971 Wetlands - WTRFNT		Public Aut 12360	0	2,500	2,500 2,500
New York State Power Authority	Massena 1 405801	2,500	COUNTY TAXABLE VALUE		0	
Attn: Sean Doyle	FRNT 111.00 DPTH 68.00	2,500	TOWN TAXABLE VALUE		0	
PO Box 700	ACRES 0.16		SCHOOL TAXABLE VALUE		0	
Massena, NY 13662	EAST-0313327 NRTH-1797251		FD022 Louisville Fire Prot		0 TO M	
	FULL MARKET VALUE	2,577	2,500 EX			
			WD028 Water District #2		.00 FE	
***** 8.061-2-1 *****						
	25 Wilson Hill Rd Ext					
8.061-2-1	822 Water supply		Town Owned 13500	0	579,000	579,000 579,000
Town of Louisville	Massena 1 405801	30,000	COUNTY TAXABLE VALUE		0	
Attn: Town Clerk	FRNT 260.00 DPTH 325.00	579,000	TOWN TAXABLE VALUE		0	
14810 State Highway 37	ACRES 2.00		SCHOOL TAXABLE VALUE		0	
Massena, NY 13662	EAST-0313953 NRTH-1796402		FD022 Louisville Fire Prot		0 TO M	
	DEED BOOK 2005 PG-5947		579,000 EX			
	FULL MARKET VALUE	596,907	WD028 Water District #2		.00 FE	

STATE OF NEW YORK
 COUNTY - St Lawrence
 TOWN - Louisville
 SWIS - 405289

2 0 1 3 T E N T A T I V E A S S E S S M E N T R O L L
 WHOLLY EXEMPT SECTION OF THE ROLL - 8
 M A P S E C T I O N - 008
 S U B - S E C T I O N - 061
 UNIFORM PERCENT OF VALUE IS 097.00

PAGE 598
 VALUATION DATE-JUL 01, 2012
 TAXABLE STATUS DATE-MAR 01, 2013
 RPS150/V04/L015
 CURRENT DATE 4/22/2013

*** S P E C I A L D I S T R I C T S U M M A R Y ***

CODE	DISTRICT NAME	TOTAL PARCELS	EXTENSION TYPE	EXTENSION VALUE	AD VALOREM VALUE	EXEMPT AMOUNT	TAXABLE VALUE
FD022	Louisville Fir	21	TOTAL M		796,400	796,400	
LT033	Louisville Lig	6	TOTAL M		180,100	180,100	
WD028	Water District	21	FEE				

*** S C H O O L D I S T R I C T S U M M A R Y ***

CODE	DISTRICT NAME	TOTAL PARCELS	ASSESSED LAND	ASSESSED TOTAL	EXEMPT AMOUNT	TOTAL TAXABLE	STAR AMOUNT	STAR TAXABLE
405801	Massena 1	21	247,400	796,400	796,400			
	S U B - T O T A L	21	247,400	796,400	796,400			
	T O T A L	21	247,400	796,400	796,400			

*** S Y S T E M C O D E S S U M M A R Y ***

NO SYSTEM EXEMPTIONS AT THIS LEVEL

*** E X E M P T I O N S U M M A R Y ***

CODE	DESCRIPTION	TOTAL PARCELS	COUNTY	TOWN	SCHOOL
12360	Public Aut	15	120,900	120,900	120,900
13500	Town Owned	6	675,500	675,500	675,500
	T O T A L	21	796,400	796,400	796,400

STATE OF NEW YORK
COUNTY - St Lawrence
TOWN - Louisville
SWIS - 405289

2 0 1 3 T E N T A T I V E A S S E S S M E N T R O L L
WHOLLY EXEMPT SECTION OF THE ROLL - 8
M A P S E C T I O N - 008
S U B - S E C T I O N - 061
UNIFORM PERCENT OF VALUE IS 097.00

PAGE 599
VALUATION DATE-JUL 01, 2012
TAXABLE STATUS DATE-MAR 01, 2013
RPS150/V04/L015
CURRENT DATE 4/22/2013

*** G R A N D T O T A L S ***

ROLL SEC	DESCRIPTION	TOTAL PARCELS	ASSESSED LAND	ASSESSED TOTAL	TAXABLE COUNTY	TAXABLE TOWN	TAXABLE SCHOOL	STAR TAXABLE
8	WHOLLY EXEMPT	21	247,400	796,400				

STATE OF NEW YORK
COUNTY - St Lawrence
TOWN - Louisville
SWIS - 405289

2 0 1 3 T E N T A T I V E A S S E S S M E N T R O L L
WHOLLY EXEMPT SECTION OF THE ROLL - 8
TAX MAP NUMBER SEQUENCE
UNIFORM PERCENT OF VALUE IS 097.00
UNIFORM PERCENT OF VALUE IS 097.00

PAGE 600
VALUATION DATE-JUL 01, 2012
TAXABLE STATUS DATE-MAR 01, 2013

TAX MAP PARCEL NUMBER	PROPERTY LOCATION & CLASS	ASSESSMENT	EXEMPTION CODE	COUNTY	TOWN	SCHOOL
CURRENT OWNERS NAME	SCHOOL DISTRICT	LAND	TAX DESCRIPTION	TAXABLE VALUE		
CURRENT OWNERS ADDRESS	PARCEL SIZE/GRID COORD	TOTAL	SPECIAL DISTRICTS			ACCOUNT NO.
***** 8.062-1-10 *****						
8.062-1-10	River Dr 311 Res vac land - WTRFNT		Public Aut 12360	0	105,100	105,100
New York State Power Authority	Massena 1 405801	105,100	COUNTY TAXABLE VALUE			0
Attn: Sean Doyle	Wilson Hill Lot 248	105,100	TOWN TAXABLE VALUE			0
PO Box 700	120x226x70wfx224		SCHOOL TAXABLE VALUE			0
Massena, NY 13662	FRNT 70.00 DPTH 226.00		FD022 Louisville Fire Prot			0 TO M
	EAST-0315772 NRTH-1796957		105,100 EX			
	FULL MARKET VALUE	108,351	LT033 Louisville Light 3			0 TO M
			105,100 EX			
			WD028 Water District #2			.00 FE
***** 8.062-1-22 *****						
8.062-1-22	River Dr 311 Res vac land - WTRFNT		Public Aut 12360	0	83,700	83,700
New York State Power Authority	Massena 1 405801	83,700	COUNTY TAXABLE VALUE			0
Attn: Sean Doyle	Wilson Hill Lot 224	83,700	TOWN TAXABLE VALUE			0
PO Box 700	85x163x88wfx168		SCHOOL TAXABLE VALUE			0
Massena, NY 13662	FRNT 88.00 DPTH 163.00		FD022 Louisville Fire Prot			0 TO M
	EAST-0316510 NRTH-1797687		83,700 EX			
	FULL MARKET VALUE	86,289	LT033 Louisville Light 3			0 TO M
			83,700 EX			
			WD028 Water District #2			.00 FE
***** 8.062-1-35 *****						
8.062-1-35	River Dr 311 Res vac land		Town Owned 13500	0	18,700	18,700
Town of Louisville	Massena 1 405801	18,700	COUNTY TAXABLE VALUE			0
Attn: Town Clerk	Wilson Hill Lot 223	18,700	TOWN TAXABLE VALUE			0
14810 State Highway 37	FRNT 103.00 DPTH 200.00		SCHOOL TAXABLE VALUE			0
Massena, NY 13662	EAST-0316740 NRTH-1797540		FD022 Louisville Fire Prot			0 TO M
	DEED BOOK 1999 PG-6967		18,700 EX			
	FULL MARKET VALUE	19,278	WD028 Water District #2			.00 FE
***** 8.062-1-43.1 *****						
8.062-1-43.1	River Dr 311 Res vac land		Town Owned 13500	0	32,200	32,200
Town of Louisville	Massena 1 405801	32,200	COUNTY TAXABLE VALUE			0
Attn: Town Clerk	Wilson Hill	32,200	TOWN TAXABLE VALUE			0
14810 State Highway 37	Lots 239, 241 & 243		SCHOOL TAXABLE VALUE			0
Massena, NY 13662	FRNT 316.00 DPTH 200.00		FD022 Louisville Fire Prot			0 TO M
	EAST-0316177 NRTH-1796951		32,200 EX			
	DEED BOOK 1999 PG-6967		LT033 Louisville Light 3			0 TO M
	FULL MARKET VALUE	33,196	32,200 EX			
			WD028 Water District #2			.00 FE

STATE OF NEW YORK
COUNTY - St Lawrence
TOWN - Louisville
SWIS - 405289

2 0 1 3 T E N T A T I V E A S S E S S M E N T R O L L
WHOLLY EXEMPT SECTION OF THE ROLL - 8

PAGE 601
VALUATION DATE-JUL 01, 2012
TAXABLE STATUS DATE-MAR 01, 2013

TAX MAP NUMBER SEQUENCE
UNIFORM PERCENT OF VALUE IS 097.00
UNIFORM PERCENT OF VALUE IS 097.00

TAX MAP PARCEL NUMBER	PROPERTY LOCATION & CLASS	ASSESSMENT	EXEMPTION CODE	COUNTY	TOWN	SCHOOL
CURRENT OWNERS NAME	SCHOOL DISTRICT	LAND	TAX DESCRIPTION	TAXABLE VALUE		
CURRENT OWNERS ADDRESS	PARCEL SIZE/GRID COORD	TOTAL	SPECIAL DISTRICTS			ACCOUNT NO.
***** 8.062-1-68 *****						
	Off River Dr					8- 88- 8
8.062-1-68	971 Wetlands - WTRFNT		Public Aut 12360	0	4,700	4,700
New York State Power Authority	Massena 1 405801	4,700	COUNTY TAXABLE VALUE		0	4,700
Attn: Sean Doyle	FRNT 87.00 DPTH 151.00	4,700	TOWN TAXABLE VALUE		0	
PO Box 700	ACRES 0.29		SCHOOL TAXABLE VALUE		0	
Massena, NY 13662	EAST-0315929 NRTH-1797308		FD022 Louisville Fire Prot		0 TO M	
	FULL MARKET VALUE	4,845	4,700 EX			
			WD028 Water District #2		.00 FE	
***** 8.062-1-69 *****						
	Off River Dr					8- 88- 8
8.062-1-69	971 Wetlands - WTRFNT		Public Aut 12360	0	4,000	4,000
New York State Power Authority	Massena 1 405801	4,000	COUNTY TAXABLE VALUE		0	4,000
Attn: Sean Doyle	FRNT 85.00 DPTH 133.00	4,000	TOWN TAXABLE VALUE		0	
PO Box 700	ACRES 0.24		SCHOOL TAXABLE VALUE		0	
Massena, NY 13662	EAST-0315883 NRTH-1797228		FD022 Louisville Fire Prot		0 TO M	
	FULL MARKET VALUE	4,124	4,000 EX			
			WD028 Water District #2		.00 FE	
***** 8.062-1-74 *****						
	Off River Dr					8- 88- 8
8.062-1-74	971 Wetlands - WTRFNT		Public Aut 12360	0	2,800	2,800
New York State Power Authority	Massena 1 405801	2,800	COUNTY TAXABLE VALUE		0	2,800
Attn: Sean Doyle	FRNT 56.00 DPTH 105.00	2,800	TOWN TAXABLE VALUE		0	
PO Box 700	ACRES 0.17		SCHOOL TAXABLE VALUE		0	
Massena, NY 13662	EAST-0315538 NRTH-1797018		FD022 Louisville Fire Prot		0 TO M	
	FULL MARKET VALUE	2,887	2,800 EX			
			WD028 Water District #2		.00 FE	

STATE OF NEW YORK
 COUNTY - St Lawrence
 TOWN - Louisville
 SWIS - 405289

2 0 1 3 T E N T A T I V E A S S E S S M E N T R O L L
 WHOLLY EXEMPT SECTION OF THE ROLL - 8
 M A P S E C T I O N - 008
 S U B - S E C T I O N - 062
 UNIFORM PERCENT OF VALUE IS 097.00

PAGE 602
 VALUATION DATE-JUL 01, 2012
 TAXABLE STATUS DATE-MAR 01, 2013
 RPS150/V04/L015
 CURRENT DATE 4/22/2013

*** S P E C I A L D I S T R I C T S U M M A R Y ***

CODE	DISTRICT NAME	TOTAL PARCELS	EXTENSION TYPE	EXTENSION VALUE	AD VALOREM VALUE	EXEMPT AMOUNT	TAXABLE VALUE
FD022	Louisville Fir	7	TOTAL M		251,200	251,200	
LT033	Louisville Lig	3	TOTAL M		221,000	221,000	
WD028	Water District	7	FEE				

*** S C H O O L D I S T R I C T S U M M A R Y ***

CODE	DISTRICT NAME	TOTAL PARCELS	ASSESSED LAND	ASSESSED TOTAL	EXEMPT AMOUNT	TOTAL TAXABLE	STAR AMOUNT	STAR TAXABLE
405801	Massena 1	7	251,200	251,200	251,200			
	S U B - T O T A L	7	251,200	251,200	251,200			
	T O T A L	7	251,200	251,200	251,200			

*** S Y S T E M C O D E S S U M M A R Y ***

NO SYSTEM EXEMPTIONS AT THIS LEVEL

*** E X E M P T I O N S U M M A R Y ***

CODE	DESCRIPTION	TOTAL PARCELS	COUNTY	TOWN	SCHOOL
12360	Public Aut	5	200,300	200,300	200,300
13500	Town Owned	2	50,900	50,900	50,900
	T O T A L	7	251,200	251,200	251,200

STATE OF NEW YORK
COUNTY - St Lawrence
TOWN - Louisville
SWIS - 405289

2 0 1 3 T E N T A T I V E A S S E S S M E N T R O L L
WHOLLY EXEMPT SECTION OF THE ROLL - 8
M A P S E C T I O N - 008
S U B - S E C T I O N - 062
UNIFORM PERCENT OF VALUE IS 097.00

PAGE 603
VALUATION DATE-JUL 01, 2012
TAXABLE STATUS DATE-MAR 01, 2013
RPS150/V04/L015
CURRENT DATE 4/22/2013

*** G R A N D T O T A L S ***

ROLL SEC	DESCRIPTION	TOTAL PARCELS	ASSESSED LAND	ASSESSED TOTAL	TAXABLE COUNTY	TAXABLE TOWN	TAXABLE SCHOOL	STAR TAXABLE
8	WHOLLY EXEMPT	7	251,200	251,200				

STATE OF NEW YORK
 COUNTY - St Lawrence
 TOWN - Louisville
 SWIS - 405289

2 0 1 3 T E N T A T I V E A S S E S S M E N T R O L L

WHOLLY EXEMPT SECTION OF THE ROLL - 8

PAGE 604
 VALUATION DATE-JUL 01, 2012
 TAXABLE STATUS DATE-MAR 01, 2013

TAX MAP NUMBER SEQUENCE
 UNIFORM PERCENT OF VALUE IS 097.00
 UNIFORM PERCENT OF VALUE IS 097.00

TAX MAP PARCEL NUMBER	PROPERTY LOCATION & CLASS	ASSESSMENT	EXEMPTION CODE-----	COUNTY-----	TOWN-----	SCHOOL
CURRENT OWNERS NAME	SCHOOL DISTRICT	LAND	TAX DESCRIPTION	TAXABLE VALUE		
CURRENT OWNERS ADDRESS	PARCEL SIZE/GRID COORD	TOTAL	SPECIAL DISTRICTS			ACCOUNT NO.
***** 8.065-2-4 *****						
8.065-2-4	SH 131 311 Res vac land - WTRFNT		Public Aut 12360	0	18,500	18,500
Power Authority State of NY	Massena 1 405801	18,500	COUNTY TAXABLE VALUE		0	
30 S Pearl St	FRNT 55.00 DPTH 16.00	18,500	TOWN TAXABLE VALUE		0	
Albany, NY 12207	EAST-0326280 NRTH-1797923		SCHOOL TAXABLE VALUE		0	
	FULL MARKET VALUE	19,072	FD022 Louisville Fire Prot		0 TO M	
			18,500 EX			
			WD028 Water District #2		.00 FE	
***** 8.065-2-5 *****						
8.065-2-5	SH 131 311 Res vac land - WTRFNT		Public Aut 12360	0	26,200	26,200
Power Authority State of NY	Massena 1 405801	26,200	COUNTY TAXABLE VALUE		0	
30 S Pearl St	FRNT 59.00 DPTH 26.00	26,200	TOWN TAXABLE VALUE		0	
Albany, NY 12207	EAST-0326176 NRTH-1797826		SCHOOL TAXABLE VALUE		0	
	FULL MARKET VALUE	27,010	FD022 Louisville Fire Prot		0 TO M	
			26,200 EX			
			WD028 Water District #2		.00 FE	
***** 8.065-2-6 *****						
8.065-2-6	SH 131 311 Res vac land		Public Aut 12360	0	3,100	3,100
Power Authority State of NY	Massena 1 405801	3,100	COUNTY TAXABLE VALUE		0	
30 S Pearl St	FRNT 23.00 DPTH 61.00	3,100	TOWN TAXABLE VALUE		0	
Albany, NY 12207	EAST-0326054 NRTH-1797398		SCHOOL TAXABLE VALUE		0	
	FULL MARKET VALUE	3,196	FD022 Louisville Fire Prot		0 TO M	
			3,100 EX			
***** 8.065-3-2 *****						
8.065-3-2	SH 131 311 Res vac land - WTRFNT		Town Owned 13500	0	135,600	135,600
Town of Louisville	Massena 1 405801	135,600	COUNTY TAXABLE VALUE		0	
% Town Clerk	FRNT 510.00 DPTH	135,600	TOWN TAXABLE VALUE		0	
14810 State Highway 37	ACRES 5.60		SCHOOL TAXABLE VALUE		0	
Massena, NY 13662	EAST-0325170 NRTH-1797063		FD022 Louisville Fire Prot		0 TO M	
	DEED BOOK 2007 PG-8463		135,600 EX			
	FULL MARKET VALUE	139,794	WD028 Water District #2		.00 FE	
***** 8.065-3-3 *****						
8.065-3-3	Off SH 131 311 Res vac land		Public Aut 12360	0	2,700	2,700
Power Authority State of NY	Massena 1 405801	2,700	COUNTY TAXABLE VALUE		0	
30 S Pearl St	FRNT 49.00 DPTH 14.00	2,700	TOWN TAXABLE VALUE		0	
Albany, NY 12207	EAST-0324732 NRTH-1797244		SCHOOL TAXABLE VALUE		0	
	FULL MARKET VALUE	2,784	FD022 Louisville Fire Prot		0 TO M	
			2,700 EX			

STATE OF NEW YORK
 COUNTY - St Lawrence
 TOWN - Louisville
 SWIS - 405289

2 0 1 3 T E N T A T I V E A S S E S S M E N T R O L L
 WHOLLY EXEMPT SECTION OF THE ROLL - 8
 M A P S E C T I O N - 008
 S U B - S E C T I O N - 065
 UNIFORM PERCENT OF VALUE IS 097.00

PAGE 605
 VALUATION DATE-JUL 01, 2012
 TAXABLE STATUS DATE-MAR 01, 2013
 RPS150/V04/L015
 CURRENT DATE 4/22/2013

*** S P E C I A L D I S T R I C T S U M M A R Y ***

CODE	DISTRICT NAME	TOTAL PARCELS	EXTENSION TYPE	EXTENSION VALUE	AD VALOREM VALUE	EXEMPT AMOUNT	TAXABLE VALUE
FD022	Louisville Fir	5	TOTAL M		186,100	186,100	
WD028	Water District	3	FEE				

*** S C H O O L D I S T R I C T S U M M A R Y ***

CODE	DISTRICT NAME	TOTAL PARCELS	ASSESSED LAND	ASSESSED TOTAL	EXEMPT AMOUNT	TOTAL TAXABLE	STAR AMOUNT	STAR TAXABLE
405801	Massena 1	5	186,100	186,100	186,100			
	S U B - T O T A L	5	186,100	186,100	186,100			
	T O T A L	5	186,100	186,100	186,100			

*** S Y S T E M C O D E S S U M M A R Y ***

NO SYSTEM EXEMPTIONS AT THIS LEVEL

*** E X E M P T I O N S U M M A R Y ***

CODE	DESCRIPTION	TOTAL PARCELS	COUNTY	TOWN	SCHOOL
12360	Public Aut	4	50,500	50,500	50,500
13500	Town Owned	1	135,600	135,600	135,600
	T O T A L	5	186,100	186,100	186,100

STATE OF NEW YORK
COUNTY - St Lawrence
TOWN - Louisville
SWIS - 405289

2 0 1 3 T E N T A T I V E A S S E S S M E N T R O L L
WHOLLY EXEMPT SECTION OF THE ROLL - 8
M A P S E C T I O N - 008
S U B - S E C T I O N - 065
UNIFORM PERCENT OF VALUE IS 097.00

PAGE 606
VALUATION DATE-JUL 01, 2012
TAXABLE STATUS DATE-MAR 01, 2013
RPS150/V04/L015
CURRENT DATE 4/22/2013

*** G R A N D T O T A L S ***

ROLL SEC	DESCRIPTION	TOTAL PARCELS	ASSESSED LAND	ASSESSED TOTAL	TAXABLE COUNTY	TAXABLE TOWN	TAXABLE SCHOOL	STAR TAXABLE
8	WHOLLY EXEMPT	5	186,100	186,100				

STATE OF NEW YORK
 COUNTY - St Lawrence
 TOWN - Louisville
 SWIS - 405289

2 0 1 3 T E N T A T I V E A S S E S S M E N T R O L L
 WHOLLY EXEMPT SECTION OF THE ROLL - 8
 TAX MAP NUMBER SEQUENCE
 UNIFORM PERCENT OF VALUE IS 097.00
 UNIFORM PERCENT OF VALUE IS 097.00

PAGE 607
 VALUATION DATE-JUL 01, 2012
 TAXABLE STATUS DATE-MAR 01, 2013

TAX MAP PARCEL NUMBER	PROPERTY LOCATION & CLASS	ASSESSMENT	EXEMPTION CODE-----	COUNTY-----	TOWN-----	SCHOOL
CURRENT OWNERS NAME	SCHOOL DISTRICT	LAND	TAX DESCRIPTION	TAXABLE VALUE		
CURRENT OWNERS ADDRESS	PARCEL SIZE/GRID COORD	TOTAL	SPECIAL DISTRICTS	ACCOUNT NO.		
***** 9.001-1-1.11 *****						
	743,825 829 Sh 131			9.001-1-1.11		1- 49- 6
9.001-1-1.11	322 Rural vac>10 - WTRFNT		Public Aut 12360	0	1544,300	1544,300 1544,300
New York State Power Authority	Massena 1 405801	1544,300	COUNTY TAXABLE VALUE		0	
Attn: Sean Doyle	Massena Country Club	1544,300	TOWN TAXABLE VALUE		0	
PO Box 700	ACRES 406.70		SCHOOL TAXABLE VALUE		0	
Massena, NY 13662	EAST-0328666 NRTH-1803254		FD022 Louisville Fire Prot		0 TO M	
	DEED BOOK 594 PG-00546		1544,300 EX			
	FULL MARKET VALUE	1592,062	WD026 E Louisville Water		.00 UN	
***** 9.001-1-30 *****						
	1255 Sh 131			9.001-1-30		8- 88-14
9.001-1-30	560 Imprvd beach - WTRFNT		Town Owned 13500	0	175,100	175,100 175,100
New York State Power Authority	Massena 1 405801	85,200	COUNTY TAXABLE VALUE		0	
Attn: Sean Doyle	Town Beach	175,100	TOWN TAXABLE VALUE		0	
PO Box 700	34.90 Ar		SCHOOL TAXABLE VALUE		0	
Massena, NY 13662	ACRES 35.10		FD022 Louisville Fire Prot		0 TO M	
	EAST-0343855 NRTH-1804552		175,100 EX			
	FULL MARKET VALUE	180,515	WD026 E Louisville Water		.00 UN	
***** 9.001-1-57 *****						
	3 Martin Rd			9.001-1-57		8- 89-14
9.001-1-57	620 Religious		Religious 25110	0	83,000	83,000 83,000
Hamelin Rick	Massena 1 405801	16,500	COUNTY TAXABLE VALUE		0	
PO Box 717	FRNT 200.00 DPTH 200.00	83,000	TOWN TAXABLE VALUE		0	
Hogansburg, NY 13655-0717	EAST-0337808 NRTH-1800205		SCHOOL TAXABLE VALUE		0	
	DEED BOOK 2013 PG-2421		AG002 Ag Dist #2		.00 MT	
PRIOR OWNER ON 3/01/2013	FULL MARKET VALUE	85,567	FD022 Louisville Fire Prot		0 TO M	
Apostolic Temple			83,000 EX			
			WD026 E Louisville Water		.00 UN	

STATE OF NEW YORK
 COUNTY - St Lawrence
 TOWN - Louisville
 SWIS - 405289

2 0 1 3 T E N T A T I V E A S S E S S M E N T R O L L
 WHOLLY EXEMPT SECTION OF THE ROLL - 8
 M A P S E C T I O N - 009
 S U B - S E C T I O N - 001
 UNIFORM PERCENT OF VALUE IS 097.00

PAGE 608
 VALUATION DATE-JUL 01, 2012
 TAXABLE STATUS DATE-MAR 01, 2013
 RPS150/V04/L015
 CURRENT DATE 4/22/2013

*** S P E C I A L D I S T R I C T S U M M A R Y ***

CODE	DISTRICT NAME	TOTAL PARCELS	EXTENSION TYPE	EXTENSION VALUE	AD VALOREM VALUE	EXEMPT AMOUNT	TAXABLE VALUE
AG002	Ag Dist #2	1	MOVTAX				
FD022	Louisville Fir	3	TOTAL M		1802,400	1802,400	
WD026	E Louisville W	3	UNITS				

*** S C H O O L D I S T R I C T S U M M A R Y ***

CODE	DISTRICT NAME	TOTAL PARCELS	ASSESSED LAND	ASSESSED TOTAL	EXEMPT AMOUNT	TOTAL TAXABLE	STAR AMOUNT	STAR TAXABLE
405801	Massena 1	3	1646,000	1802,400	1802,400			
	S U B - T O T A L	3	1646,000	1802,400	1802,400			
	T O T A L	3	1646,000	1802,400	1802,400			

*** S Y S T E M C O D E S S U M M A R Y ***

NO SYSTEM EXEMPTIONS AT THIS LEVEL

*** E X E M P T I O N S U M M A R Y ***

CODE	DESCRIPTION	TOTAL PARCELS	COUNTY	TOWN	SCHOOL
12360	Public Aut	1	1544,300	1544,300	1544,300
13500	Town Owned	1	175,100	175,100	175,100
25110	Religious	1	83,000	83,000	83,000
	T O T A L	3	1802,400	1802,400	1802,400

STATE OF NEW YORK
COUNTY - St Lawrence
TOWN - Louisville
SWIS - 405289

2 0 1 3 T E N T A T I V E A S S E S S M E N T R O L L
WHOLLY EXEMPT SECTION OF THE ROLL - 8
M A P S E C T I O N - 009
S U B - S E C T I O N - 001
UNIFORM PERCENT OF VALUE IS 097.00

PAGE 609
VALUATION DATE-JUL 01, 2012
TAXABLE STATUS DATE-MAR 01, 2013
RPS150/V04/L015
CURRENT DATE 4/22/2013

*** G R A N D T O T A L S ***

ROLL SEC	DESCRIPTION	TOTAL PARCELS	ASSESSED LAND	ASSESSED TOTAL	TAXABLE COUNTY	TAXABLE TOWN	TAXABLE SCHOOL	STAR TAXABLE
8	WHOLLY EXEMPT	3	1646,000	1802,400				

STATE OF NEW YORK
 COUNTY - St Lawrence
 TOWN - Louisville
 SWIS - 405289

2 0 1 3 T E N T A T I V E A S S E S S M E N T R O L L
 WHOLLY EXEMPT SECTION OF THE ROLL - 8

PAGE 610
 VALUATION DATE-JUL 01, 2012
 TAXABLE STATUS DATE-MAR 01, 2013

TAX MAP NUMBER SEQUENCE
 UNIFORM PERCENT OF VALUE IS 097.00
 UNIFORM PERCENT OF VALUE IS 097.00

TAX MAP PARCEL NUMBER	PROPERTY LOCATION & CLASS	ASSESSMENT	EXEMPTION CODE-----	COUNTY-----	TOWN-----	SCHOOL
CURRENT OWNERS NAME	SCHOOL DISTRICT	LAND	TAX DESCRIPTION	TAXABLE VALUE		
CURRENT OWNERS ADDRESS	PARCEL SIZE/GRID COORD	TOTAL	SPECIAL DISTRICTS	ACCOUNT NO.		
***** 9.004-4-1 *****						
9.004-4-1	Sh 37					8- 89- 3
Massena High School	612 School		Educationa 25120	0	4536,200	4536,200 4536,200
84 Nightengale St	Massena 1 405801	61,300	COUNTY TAXABLE VALUE		0	
Massena, NY 13662	40.20 Ar	4536,200	TOWN TAXABLE VALUE		0	
	FRNT 1500.00 DPTH		SCHOOL TAXABLE VALUE		0	
	ACRES 16.10		FD022 Louisville Fire Prot		0 TO M	
	EAST-0351280 NRTH-1793049		4536,200 EX			
	FULL MARKET VALUE	4676,495				

STATE OF NEW YORK
 COUNTY - St Lawrence
 TOWN - Louisville
 SWIS - 405289

2 0 1 3 T E N T A T I V E A S S E S S M E N T R O L L
 WHOLLY EXEMPT SECTION OF THE ROLL - 8
 M A P S E C T I O N - 009
 S U B - S E C T I O N - 004
 UNIFORM PERCENT OF VALUE IS 097.00

PAGE 611
 VALUATION DATE-JUL 01, 2012
 TAXABLE STATUS DATE-MAR 01, 2013
 RPS150/V04/L015
 CURRENT DATE 4/22/2013

*** S P E C I A L D I S T R I C T S U M M A R Y ***

CODE	DISTRICT NAME	TOTAL PARCELS	EXTENSION TYPE	EXTENSION VALUE	AD VALOREM VALUE	EXEMPT AMOUNT	TAXABLE VALUE
FD022	Louisville Fir	1	TOTAL M		4536,200	4536,200	

*** S C H O O L D I S T R I C T S U M M A R Y ***

CODE	DISTRICT NAME	TOTAL PARCELS	ASSESSED LAND	ASSESSED TOTAL	EXEMPT AMOUNT	TOTAL TAXABLE	STAR AMOUNT	STAR TAXABLE
405801	Massena 1	1	61,300	4536,200	4536,200			
	S U B - T O T A L	1	61,300	4536,200	4536,200			
	T O T A L	1	61,300	4536,200	4536,200			

*** S Y S T E M C O D E S S U M M A R Y ***

NO SYSTEM EXEMPTIONS AT THIS LEVEL

*** E X E M P T I O N S U M M A R Y ***

CODE	DESCRIPTION	TOTAL PARCELS	COUNTY	TOWN	SCHOOL
25120	Educational	1	4536,200	4536,200	4536,200
	T O T A L	1	4536,200	4536,200	4536,200

*** G R A N D T O T A L S ***

ROLL SEC	DESCRIPTION	TOTAL PARCELS	ASSESSED LAND	ASSESSED TOTAL	TAXABLE COUNTY	TAXABLE TOWN	TAXABLE SCHOOL	STAR TAXABLE
8	WHOLLY EXEMPT	1	61,300	4536,200				

STATE OF NEW YORK
 COUNTY - St Lawrence
 TOWN - Louisville
 SWIS - 405289

2 0 1 3 T E N T A T I V E A S S E S S M E N T R O L L
 WHOLLY EXEMPT SECTION OF THE ROLL - 8

PAGE 612
 VALUATION DATE-JUL 01, 2012
 TAXABLE STATUS DATE-MAR 01, 2013

TAX MAP NUMBER SEQUENCE
 UNIFORM PERCENT OF VALUE IS 097.00
 UNIFORM PERCENT OF VALUE IS 097.00

TAX MAP PARCEL NUMBER	PROPERTY LOCATION & CLASS	ASSESSMENT	EXEMPTION CODE-----	COUNTY-----	TOWN-----	SCHOOL
CURRENT OWNERS NAME	SCHOOL DISTRICT	LAND	TAX DESCRIPTION	TAXABLE VALUE		
CURRENT OWNERS ADDRESS	PARCEL SIZE/GRID COORD	TOTAL	SPECIAL DISTRICTS	ACCOUNT NO.		
***** 9.062-1-3 *****						
9.062-1-3	320 Warren Ln		Town Owned 13500	0	10,000	10,000
Town of Louisville	323 Vacant rural		COUNTY TAXABLE VALUE		0	10,000
Attn: Town Clerk	Massena 1 405801	10,000	TOWN TAXABLE VALUE		0	
14810 State Highway 37	Sp10000	10,000	SCHOOL TAXABLE VALUE		0	
Massena, NY 13662	FRNT 51.00 DPTH 200.00		FD022 Louisville Fire Prot		0 TO M	
	EAST-0340677 NRTH-1797246		10,000 EX			
	DEED BOOK 2001 PG-3398		WD026 E Louisville Water		.00 UN	
	FULL MARKET VALUE	10,309				

STATE OF NEW YORK
 COUNTY - St Lawrence
 TOWN - Louisville
 SWIS - 405289

2 0 1 3 T E N T A T I V E A S S E S S M E N T R O L L
 WHOLLY EXEMPT SECTION OF THE ROLL - 8
 M A P S E C T I O N - 009
 S U B - S E C T I O N - 062
 UNIFORM PERCENT OF VALUE IS 097.00

PAGE 613
 VALUATION DATE-JUL 01, 2012
 TAXABLE STATUS DATE-MAR 01, 2013
 RPS150/V04/L015
 CURRENT DATE 4/22/2013

*** S P E C I A L D I S T R I C T S U M M A R Y ***

CODE	DISTRICT NAME	TOTAL PARCELS	EXTENSION TYPE	EXTENSION VALUE	AD VALOREM VALUE	EXEMPT AMOUNT	TAXABLE VALUE
FD022	Louisville Fir	1	TOTAL M		10,000	10,000	
WD026	E Louisville W	1	UNITS				

*** S C H O O L D I S T R I C T S U M M A R Y ***

CODE	DISTRICT NAME	TOTAL PARCELS	ASSESSED LAND	ASSESSED TOTAL	EXEMPT AMOUNT	TOTAL TAXABLE	STAR AMOUNT	STAR TAXABLE
405801	Massena 1	1	10,000	10,000	10,000			
	S U B - T O T A L	1	10,000	10,000	10,000			
	T O T A L	1	10,000	10,000	10,000			

*** S Y S T E M C O D E S S U M M A R Y ***

NO SYSTEM EXEMPTIONS AT THIS LEVEL

*** E X E M P T I O N S U M M A R Y ***

CODE	DESCRIPTION	TOTAL PARCELS	COUNTY	TOWN	SCHOOL
13500	Town Owned	1	10,000	10,000	10,000
	T O T A L	1	10,000	10,000	10,000

*** G R A N D T O T A L S ***

ROLL SEC	DESCRIPTION	TOTAL PARCELS	ASSESSED LAND	ASSESSED TOTAL	TAXABLE COUNTY	TAXABLE TOWN	TAXABLE SCHOOL	STAR TAXABLE
8	WHOLLY EXEMPT	1	10,000	10,000				

STATE OF NEW YORK
 COUNTY - St Lawrence
 TOWN - Louisville
 SWIS - 405289

2 0 1 3 T E N T A T I V E A S S E S S M E N T R O L L
 WHOLLY EXEMPT SECTION OF THE ROLL - 8

PAGE 614
 VALUATION DATE-JUL 01, 2012
 TAXABLE STATUS DATE-MAR 01, 2013

TAX MAP NUMBER SEQUENCE
 UNIFORM PERCENT OF VALUE IS 097.00
 UNIFORM PERCENT OF VALUE IS 097.00

TAX MAP PARCEL NUMBER	PROPERTY LOCATION & CLASS	ASSESSMENT	EXEMPTION CODE-----	COUNTY-----	TOWN-----	SCHOOL
CURRENT OWNERS NAME	SCHOOL DISTRICT	LAND	TAX DESCRIPTION	TAXABLE VALUE		
CURRENT OWNERS ADDRESS	PARCEL SIZE/GRID COORD	TOTAL	SPECIAL DISTRICTS	ACCOUNT NO.		
***** 9.065-2-3 *****						
9.065-2-3	Dover St					
First Christian Church	311 Res vac land		Religious 25110	0	6,500	6,500 6,500
5 Dover St	Massena 1 405801	6,500	COUNTY TAXABLE VALUE		0	
Massena, NY 13662	Vacant Land	6,500	TOWN TAXABLE VALUE		0	
	FRNT 150.00 DPTH 150.00		SCHOOL TAXABLE VALUE		0	
	EAST-0350964 NRTH-1796019		FD022 Louisville Fire Prot		0 TO M	
	DEED BOOK 1047 PG-00256		6,500 EX			
	FULL MARKET VALUE	6,701				

STATE OF NEW YORK
 COUNTY - St Lawrence
 TOWN - Louisville
 SWIS - 405289

2 0 1 3 T E N T A T I V E A S S E S S M E N T R O L L
 WHOLLY EXEMPT SECTION OF THE ROLL - 8
 M A P S E C T I O N - 009
 S U B - S E C T I O N - 065
 UNIFORM PERCENT OF VALUE IS 097.00

PAGE 615
 VALUATION DATE-JUL 01, 2012
 TAXABLE STATUS DATE-MAR 01, 2013
 RPS150/V04/L015
 CURRENT DATE 4/22/2013

*** S P E C I A L D I S T R I C T S U M M A R Y ***

CODE	DISTRICT NAME	TOTAL PARCELS	EXTENSION TYPE	EXTENSION VALUE	AD VALOREM VALUE	EXEMPT AMOUNT	TAXABLE VALUE
FD022	Louisville Fir	1	TOTAL M		6,500	6,500	

*** S C H O O L D I S T R I C T S U M M A R Y ***

CODE	DISTRICT NAME	TOTAL PARCELS	ASSESSED LAND	ASSESSED TOTAL	EXEMPT AMOUNT	TOTAL TAXABLE	STAR AMOUNT	STAR TAXABLE
405801	Massena 1	1	6,500	6,500	6,500			
	S U B - T O T A L	1	6,500	6,500	6,500			
	T O T A L	1	6,500	6,500	6,500			

*** S Y S T E M C O D E S S U M M A R Y ***

NO SYSTEM EXEMPTIONS AT THIS LEVEL

*** E X E M P T I O N S U M M A R Y ***

CODE	DESCRIPTION	TOTAL PARCELS	COUNTY	TOWN	SCHOOL
25110	Religious	1	6,500	6,500	6,500
	T O T A L	1	6,500	6,500	6,500

*** G R A N D T O T A L S ***

ROLL SEC	DESCRIPTION	TOTAL PARCELS	ASSESSED LAND	ASSESSED TOTAL	TAXABLE COUNTY	TAXABLE TOWN	TAXABLE SCHOOL	STAR TAXABLE
8	WHOLLY EXEMPT	1	6,500	6,500				

STATE OF NEW YORK
 COUNTY - St Lawrence
 TOWN - Louisville
 SWIS - 405289

2 0 1 3 T E N T A T I V E A S S E S S M E N T R O L L
 WHOLLY EXEMPT SECTION OF THE ROLL - 8

PAGE 616
 VALUATION DATE-JUL 01, 2012
 TAXABLE STATUS DATE-MAR 01, 2013

TAX MAP NUMBER SEQUENCE
 UNIFORM PERCENT OF VALUE IS 097.00
 UNIFORM PERCENT OF VALUE IS 097.00

TAX MAP PARCEL NUMBER	PROPERTY LOCATION & CLASS	ASSESSMENT	EXEMPTION CODE	COUNTY	TOWN	SCHOOL
CURRENT OWNERS NAME	SCHOOL DISTRICT	LAND	TAX DESCRIPTION	TAXABLE VALUE		
CURRENT OWNERS ADDRESS	PARCEL SIZE/GRID COORD	TOTAL	SPECIAL DISTRICTS	ACCOUNT NO.		
***** 9.073-3-7 *****						
9.073-3-7	284 Andrews St		Religious 25110	0	375,000	375,000
Corp. Of The Presiding Bishop	Massena 1 405801	28,800	COUNTY TAXABLE VALUE		0	375,000
Church of Jesus Christ Latter-	Sp375000	375,000	TOWN TAXABLE VALUE		0	
% Bishop of Latter Day Saints	FRNT 507.00 DPTH 183.00		SCHOOL TAXABLE VALUE		0	
50 E North Temple	ACRES 2.60		FD022 Louisville Fire Prot		0 TO M	
Salt Lake City, UT 84150	EAST-0348706 NRTH-1794478		375,000 EX			
	DEED BOOK 1998 PG-9458		WD026 E Louisville Water		.00 UN	
	FULL MARKET VALUE	386,598				

STATE OF NEW YORK
 COUNTY - St Lawrence
 TOWN - Louisville
 SWIS - 405289

2 0 1 3 T E N T A T I V E A S S E S S M E N T R O L L
 WHOLLY EXEMPT SECTION OF THE ROLL - 8
 M A P S E C T I O N - 009
 S U B - S E C T I O N - 073
 UNIFORM PERCENT OF VALUE IS 097.00

PAGE 617
 VALUATION DATE-JUL 01, 2012
 TAXABLE STATUS DATE-MAR 01, 2013
 RPS150/V04/L015
 CURRENT DATE 4/22/2013

*** S P E C I A L D I S T R I C T S U M M A R Y ***

CODE	DISTRICT NAME	TOTAL PARCELS	EXTENSION TYPE	EXTENSION VALUE	AD VALOREM VALUE	EXEMPT AMOUNT	TAXABLE VALUE
FD022	Louisville Fir	1	TOTAL M		375,000	375,000	
WD026	E Louisville W	1	UNITS				

*** S C H O O L D I S T R I C T S U M M A R Y ***

CODE	DISTRICT NAME	TOTAL PARCELS	ASSESSED LAND	ASSESSED TOTAL	EXEMPT AMOUNT	TOTAL TAXABLE	STAR AMOUNT	STAR TAXABLE
405801	Massena 1	1	28,800	375,000	375,000			
	S U B - T O T A L	1	28,800	375,000	375,000			
	T O T A L	1	28,800	375,000	375,000			

*** S Y S T E M C O D E S S U M M A R Y ***

NO SYSTEM EXEMPTIONS AT THIS LEVEL

*** E X E M P T I O N S U M M A R Y ***

CODE	DESCRIPTION	TOTAL PARCELS	COUNTY	TOWN	SCHOOL
25110	Religious	1	375,000	375,000	375,000
	T O T A L	1	375,000	375,000	375,000

*** G R A N D T O T A L S ***

ROLL SEC	DESCRIPTION	TOTAL PARCELS	ASSESSED LAND	ASSESSED TOTAL	TAXABLE COUNTY	TAXABLE TOWN	TAXABLE SCHOOL	STAR TAXABLE
8	WHOLLY EXEMPT	1	28,800	375,000				

STATE OF NEW YORK
 COUNTY - St Lawrence
 TOWN - Louisville
 SWIS - 405289

2 0 1 3 T E N T A T I V E A S S E S S M E N T R O L L
 WHOLLY EXEMPT SECTION OF THE ROLL - 8
 TAX MAP NUMBER SEQUENCE
 UNIFORM PERCENT OF VALUE IS 097.00
 UNIFORM PERCENT OF VALUE IS 097.00

PAGE 618
 VALUATION DATE-JUL 01, 2012
 TAXABLE STATUS DATE-MAR 01, 2013

TAX MAP PARCEL NUMBER	PROPERTY LOCATION & CLASS	ASSESSMENT	EXEMPTION CODE-----	COUNTY-----	TOWN-----	SCHOOL
CURRENT OWNERS NAME	SCHOOL DISTRICT	LAND	TAX DESCRIPTION	TAXABLE VALUE		
CURRENT OWNERS ADDRESS	PARCEL SIZE/GRID COORD	TOTAL	SPECIAL DISTRICTS	ACCOUNT NO.		
***** 14.002-1-2 *****						
14.002-1-2	Sh 37					1- 32-11
New York State	322 Rural vac>10		New York S 12100	0	7,500	7,500 7,500
Attn: DEC	Madrid-Waddingt 405601	7,500	COUNTY TAXABLE VALUE			0
50 Wolf Rd	P.a. Goldstein	7,500	TOWN TAXABLE VALUE			0
Albany, NY 12233	Rd Butler		SCHOOL TAXABLE VALUE			0
	30ar Vac Lot		FD022 Louisville Fire Prot		0 TO M	
	ACRES 30.00		7,500 EX			
	EAST-0302739 NRTH-1786043					
	DEED BOOK 00790 PG-00326					
	FULL MARKET VALUE	7,732				
***** 14.002-1-20 *****						
14.002-1-20	Sh 37					1- 32-12
New York State	322 Rural vac>10		New York S 12100	0	76,500	76,500 76,500
Attn: DEC	Madrid-Waddingt 405601	35,000	COUNTY TAXABLE VALUE			0
50 Wolf Rd	P.a. Tredo	76,500	TOWN TAXABLE VALUE			0
Albany, NY 12233	Rd Goldstein		SCHOOL TAXABLE VALUE			0
	57 Ar Rural Res		FD022 Louisville Fire Prot		0 TO M	
	ACRES 88.00		76,500 EX			
	EAST-0304125 NRTH-1786951					
	DEED BOOK 00970 PG-00326					
	FULL MARKET VALUE	78,866				
***** 14.002-2-1.111 *****						
14.002-2-1.111	13421 Sh 37					
Power Authority State of NY	971 Wetlands - WTRFNT		Public Aut 12360	0	4068,700	4068,700 4068,700
30 S Pearl St	Massena 1 405801	4068,700	COUNTY TAXABLE VALUE			0
Albany, NY 12207	ACRES 1931.60 BANK9999998	4068,700	TOWN TAXABLE VALUE			0
	EAST-0326890 NRTH-1801049		SCHOOL TAXABLE VALUE			0
	FULL MARKET VALUE	4194,536	FD022 Louisville Fire Prot		0 TO M	
			4068,700 EX			

STATE OF NEW YORK
 COUNTY - St Lawrence
 TOWN - Louisville
 SWIS - 405289

2 0 1 3 T E N T A T I V E A S S E S S M E N T R O L L
 WHOLLY EXEMPT SECTION OF THE ROLL - 8
 M A P S E C T I O N - 014
 S U B - S E C T I O N - 002
 UNIFORM PERCENT OF VALUE IS 097.00

PAGE 619
 VALUATION DATE-JUL 01, 2012
 TAXABLE STATUS DATE-MAR 01, 2013
 RPS150/V04/L015
 CURRENT DATE 4/22/2013

*** S P E C I A L D I S T R I C T S U M M A R Y ***

CODE	DISTRICT NAME	TOTAL PARCELS	EXTENSION TYPE	EXTENSION VALUE	AD VALOREM VALUE	EXEMPT AMOUNT	TAXABLE VALUE
FD022	Louisville Fir	3	TOTAL M		4152,700	4152,700	

*** S C H O O L D I S T R I C T S U M M A R Y ***

CODE	DISTRICT NAME	TOTAL PARCELS	ASSESSED LAND	ASSESSED TOTAL	EXEMPT AMOUNT	TOTAL TAXABLE	STAR AMOUNT	STAR TAXABLE
405601	Madrid-Waddington	2	42,500	84,000	84,000			
405801	Massena 1	1	4068,700	4068,700	4068,700			
	S U B - T O T A L	3	4111,200	4152,700	4152,700			
	T O T A L	3	4111,200	4152,700	4152,700			

*** S Y S T E M C O D E S S U M M A R Y ***

NO SYSTEM EXEMPTIONS AT THIS LEVEL

*** E X E M P T I O N S U M M A R Y ***

CODE	DESCRIPTION	TOTAL PARCELS	COUNTY	TOWN	SCHOOL
12100	New York S	2	84,000	84,000	84,000
12360	Public Aut	1	4068,700	4068,700	4068,700
	T O T A L	3	4152,700	4152,700	4152,700

STATE OF NEW YORK
COUNTY - St Lawrence
TOWN - Louisville
SWIS - 405289

2 0 1 3 T E N T A T I V E A S S E S S M E N T R O L L
WHOLLY EXEMPT SECTION OF THE ROLL - 8
M A P S E C T I O N - 014
S U B - S E C T I O N - 002
UNIFORM PERCENT OF VALUE IS 097.00

PAGE 620
VALUATION DATE-JUL 01, 2012
TAXABLE STATUS DATE-MAR 01, 2013
RPS150/V04/L015
CURRENT DATE 4/22/2013

*** G R A N D T O T A L S ***

ROLL SEC	DESCRIPTION	TOTAL PARCELS	ASSESSED LAND	ASSESSED TOTAL	TAXABLE COUNTY	TAXABLE TOWN	TAXABLE SCHOOL	STAR TAXABLE
8	WHOLLY EXEMPT	3	4111,200	4152,700				

STATE OF NEW YORK
 COUNTY - St Lawrence
 TOWN - Louisville
 SWIS - 405289

2 0 1 3 T E N T A T I V E A S S E S S M E N T R O L L
 WHOLLY EXEMPT SECTION OF THE ROLL - 8

PAGE 621
 VALUATION DATE-JUL 01, 2012
 TAXABLE STATUS DATE-MAR 01, 2013

TAX MAP NUMBER SEQUENCE
 UNIFORM PERCENT OF VALUE IS 097.00
 UNIFORM PERCENT OF VALUE IS 097.00

TAX MAP PARCEL NUMBER	PROPERTY LOCATION & CLASS	ASSESSMENT	EXEMPTION CODE	COUNTY	TOWN	SCHOOL
CURRENT OWNERS NAME	SCHOOL DISTRICT	LAND	TAX DESCRIPTION	TAXABLE VALUE		
CURRENT OWNERS ADDRESS	PARCEL SIZE/GRID COORD	TOTAL	SPECIAL DISTRICTS			ACCOUNT NO.
***** 14.004-1-9 *****						
14.004-1-9	Sh 37 322 Rural vac>10		Public Aut 12360	0	23,400	23,400
New York State Power Authority	Massena 1 405801	23,400	COUNTY TAXABLE VALUE		0	23,400
Attn: Sean Doyle	ACRES 60.50	23,400	TOWN TAXABLE VALUE		0	
PO Box 700	EAST-0306073 NRTH-1783081		SCHOOL TAXABLE VALUE		0	
Massena, NY 13662	FULL MARKET VALUE	24,124	FD022 Louisville Fire Prot		0 TO M	
			23,400 EX			

STATE OF NEW YORK
 COUNTY - St Lawrence
 TOWN - Louisville
 SWIS - 405289

2 0 1 3 T E N T A T I V E A S S E S S M E N T R O L L
 WHOLLY EXEMPT SECTION OF THE ROLL - 8
 M A P S E C T I O N - 014
 S U B - S E C T I O N - 004
 UNIFORM PERCENT OF VALUE IS 097.00

PAGE 622
 VALUATION DATE-JUL 01, 2012
 TAXABLE STATUS DATE-MAR 01, 2013
 RPS150/V04/L015
 CURRENT DATE 4/22/2013

*** S P E C I A L D I S T R I C T S U M M A R Y ***

CODE	DISTRICT NAME	TOTAL PARCELS	EXTENSION TYPE	EXTENSION VALUE	AD VALOREM VALUE	EXEMPT AMOUNT	TAXABLE VALUE
FD022	Louisville Fir	1	TOTAL M		23,400	23,400	

*** S C H O O L D I S T R I C T S U M M A R Y ***

CODE	DISTRICT NAME	TOTAL PARCELS	ASSESSED LAND	ASSESSED TOTAL	EXEMPT AMOUNT	TOTAL TAXABLE	STAR AMOUNT	STAR TAXABLE
405801	Massena 1	1	23,400	23,400	23,400			
	S U B - T O T A L	1	23,400	23,400	23,400			
	T O T A L	1	23,400	23,400	23,400			

*** S Y S T E M C O D E S S U M M A R Y ***

NO SYSTEM EXEMPTIONS AT THIS LEVEL

*** E X E M P T I O N S U M M A R Y ***

CODE	DESCRIPTION	TOTAL PARCELS	COUNTY	TOWN	SCHOOL
12360	Public Aut	1	23,400	23,400	23,400
	T O T A L	1	23,400	23,400	23,400

*** G R A N D T O T A L S ***

ROLL SEC	DESCRIPTION	TOTAL PARCELS	ASSESSED LAND	ASSESSED TOTAL	TAXABLE COUNTY	TAXABLE TOWN	TAXABLE SCHOOL	STAR TAXABLE
8	WHOLLY EXEMPT	1	23,400	23,400				

STATE OF NEW YORK
 COUNTY - St Lawrence
 TOWN - Louisville
 SWIS - 405289

2 0 1 3 T E N T A T I V E A S S E S S M E N T R O L L
 WHOLLY EXEMPT SECTION OF THE ROLL - 8
 TAX MAP NUMBER SEQUENCE
 UNIFORM PERCENT OF VALUE IS 097.00
 UNIFORM PERCENT OF VALUE IS 097.00

PAGE 623
 VALUATION DATE-JUL 01, 2012
 TAXABLE STATUS DATE-MAR 01, 2013

TAX MAP PARCEL NUMBER	PROPERTY LOCATION & CLASS	ASSESSMENT	EXEMPTION CODE-----	COUNTY-----	TOWN-----	SCHOOL
CURRENT OWNERS NAME	SCHOOL DISTRICT	LAND	TAX DESCRIPTION	TAXABLE VALUE		
CURRENT OWNERS ADDRESS	PARCEL SIZE/GRID COORD	TOTAL	SPECIAL DISTRICTS	ACCOUNT NO.		
***** 15.001-1-17.1 *****						
	1003 Cr 39					8- 89-10
15.001-1-17.1	620 Religious		Religious 25110	0	121,100	121,100 121,100
Roman Catholic Diocese	Massena 1 405801	60,900	COUNTY TAXABLE VALUE		0	
of Ogdensburg	Church Hall 1 Ar	121,100	TOWN TAXABLE VALUE		0	
622 Washington St	FRNT 208.00 DPTH 208.00		SCHOOL TAXABLE VALUE		0	
Ogdensburg, NY 13669	EAST-0319778 NRTH-1789104		FD022 Louisville Fire Prot		0 TO M	
	DEED BOOK 724 PG-343		121,100 EX			
	FULL MARKET VALUE	124,845	WD032 E Lsvle WD #3		.00 MT	
***** 15.001-2-19.2 *****						
	Sh 131					
15.001-2-19.2	323 Vacant rural		Public Aut 12360	0	29,700	29,700 29,700
New York State Power Authority	Massena 1 405801	29,700	COUNTY TAXABLE VALUE		0	
Attn: Sean Doyle	FRNT 804.00 DPTH 93.00	29,700	TOWN TAXABLE VALUE		0	
PO Box 700	EAST-0322448 NRTH-1791785		SCHOOL TAXABLE VALUE		0	
Massena, NY 13662	DEED BOOK 1104 PG-462		FD022 Louisville Fire Prot		0 TO M	
	FULL MARKET VALUE	30,619	29,700 EX			
***** 15.001-3-4.1 *****						
	44 Arena Dr					8- 89- 1.1
15.001-3-4.1	521 Stadium		Town Owned 13500	0	1063,500	1063,500 1063,500
Town of Louisville	Massena 1 405801	32,600	COUNTY TAXABLE VALUE		0	
Attn: Town Clerk	Arena & Park	1063,500	TOWN TAXABLE VALUE		0	
14810 State Highway 37	ACRES 15.30		SCHOOL TAXABLE VALUE		0	
Massena, NY 13662	EAST-0323551 NRTH-1784184		FD022 Louisville Fire Prot		0 TO M	
	DEED BOOK 779 PG-00117		1063,500 EX			
	FULL MARKET VALUE	1096,392	WD032 E Lsvle WD #3		.00 MT	

STATE OF NEW YORK
 COUNTY - St Lawrence
 TOWN - Louisville
 SWIS - 405289

2 0 1 3 T E N T A T I V E A S S E S S M E N T R O L L
 WHOLLY EXEMPT SECTION OF THE ROLL - 8
 M A P S E C T I O N - 015
 S U B - S E C T I O N - 001
 UNIFORM PERCENT OF VALUE IS 097.00

PAGE 624
 VALUATION DATE-JUL 01, 2012
 TAXABLE STATUS DATE-MAR 01, 2013
 RPS150/V04/L015
 CURRENT DATE 4/22/2013

*** S P E C I A L D I S T R I C T S U M M A R Y ***

CODE	DISTRICT NAME	TOTAL PARCELS	EXTENSION TYPE	EXTENSION VALUE	AD VALOREM VALUE	EXEMPT AMOUNT	TAXABLE VALUE
FD022	Louisville Fir	3	TOTAL M		1214,300	1214,300	
WD032	E Lsvle WD #3	2	MOVTAX				

*** S C H O O L D I S T R I C T S U M M A R Y ***

CODE	DISTRICT NAME	TOTAL PARCELS	ASSESSED LAND	ASSESSED TOTAL	EXEMPT AMOUNT	TOTAL TAXABLE	STAR AMOUNT	STAR TAXABLE
405801	Massena 1	3	123,200	1214,300	1214,300			
	S U B - T O T A L	3	123,200	1214,300	1214,300			
	T O T A L	3	123,200	1214,300	1214,300			

*** S Y S T E M C O D E S S U M M A R Y ***

NO SYSTEM EXEMPTIONS AT THIS LEVEL

*** E X E M P T I O N S U M M A R Y ***

CODE	DESCRIPTION	TOTAL PARCELS	COUNTY	TOWN	SCHOOL
12360	Public Aut	1	29,700	29,700	29,700
13500	Town Owned	1	1063,500	1063,500	1063,500
25110	Religious	1	121,100	121,100	121,100
	T O T A L	3	1214,300	1214,300	1214,300

STATE OF NEW YORK
COUNTY - St Lawrence
TOWN - Louisville
SWIS - 405289

2 0 1 3 T E N T A T I V E A S S E S S M E N T R O L L
WHOLLY EXEMPT SECTION OF THE ROLL - 8
M A P S E C T I O N - 015
S U B - S E C T I O N - 001
UNIFORM PERCENT OF VALUE IS 097.00

PAGE 625
VALUATION DATE-JUL 01, 2012
TAXABLE STATUS DATE-MAR 01, 2013
RPS150/V04/L015
CURRENT DATE 4/22/2013

*** G R A N D T O T A L S ***

ROLL SEC	DESCRIPTION	TOTAL PARCELS	ASSESSED LAND	ASSESSED TOTAL	TAXABLE COUNTY	TAXABLE TOWN	TAXABLE SCHOOL	STAR TAXABLE
8	WHOLLY EXEMPT	3	123,200	1214,300				

STATE OF NEW YORK
 COUNTY - St Lawrence
 TOWN - Louisville
 SWIS - 405289

2 0 1 3 T E N T A T I V E A S S E S S M E N T R O L L
 WHOLLY EXEMPT SECTION OF THE ROLL - 8

PAGE 626
 VALUATION DATE-JUL 01, 2012
 TAXABLE STATUS DATE-MAR 01, 2013

TAX MAP NUMBER SEQUENCE
 UNIFORM PERCENT OF VALUE IS 097.00
 UNIFORM PERCENT OF VALUE IS 097.00

TAX MAP PARCEL NUMBER	PROPERTY LOCATION & CLASS	ASSESSMENT	EXEMPTION CODE-----	COUNTY-----	TOWN-----	SCHOOL
CURRENT OWNERS NAME	SCHOOL DISTRICT	LAND	TAX DESCRIPTION	TAXABLE VALUE		
CURRENT OWNERS ADDRESS	PARCEL SIZE/GRID COORD	TOTAL	SPECIAL DISTRICTS	ACCOUNT NO.		
***** 15.002-2-2 *****						
	Off Wallace Rd					8- 88- 5
15.002-2-2	932 Forest s532b		Public Aut 12360	0	20,900	20,900
New York State Power Authority	Massena 1 405801	20,900	COUNTY TAXABLE VALUE		0	20,900
Attn: Defense Plant Corp.	Power Line	20,900	TOWN TAXABLE VALUE		0	
PO Box 700	ACRES 47.90		SCHOOL TAXABLE VALUE		0	
Massena, NY 13662	EAST-0333990 NRTH-1788650		FD022 Louisville Fire Prot		0 TO M	
	FULL MARKET VALUE	21,546	20,900 EX			
***** 15.002-2-4.2/1 *****						
	Off Wallace Rd					
15.002-2-4.2/1	322 Rural vac>10		Public Aut 12360	0	10950,000	10950,000
New York State Power Authority	Massena 1 405801	0	COUNTY TAXABLE VALUE		0	10950,000
Attn: Sean Doyle	Kv Power Line	10950,000	TOWN TAXABLE VALUE		0	
PO Box 700	ACRES 47.90		SCHOOL TAXABLE VALUE		0	
Massena, NY 13662	EAST-0333990 NRTH-1788650		FD022 Louisville Fire Prot		0 TO M	
	FULL MARKET VALUE	11288,660	10950,000 EX			
***** 15.002-2-9./1 *****						
	Wallace Rd					8- 88- 4
15.002-2-9./1	874 Elec-hydro		Public Aut 12360	0	1500,000	1500,000
New York State Power Authority	Massena 1 405801	0	COUNTY TAXABLE VALUE		0	1500,000
Attn: Sean Doyle	Power Line	1500,000	TOWN TAXABLE VALUE		0	
PO Box 700	Electric Power Generation		SCHOOL TAXABLE VALUE		0	
Massena, NY 13662	EAST-0332400 NRTH-1787120		FD022 Louisville Fire Prot		0 TO M	
	FULL MARKET VALUE	1546,392	1500,000 EX			

STATE OF NEW YORK
 COUNTY - St Lawrence
 TOWN - Louisville
 SWIS - 405289

2 0 1 3 T E N T A T I V E A S S E S S M E N T R O L L
 WHOLLY EXEMPT SECTION OF THE ROLL - 8
 M A P S E C T I O N - 015
 S U B - S E C T I O N - 002
 UNIFORM PERCENT OF VALUE IS 097.00

PAGE 627
 VALUATION DATE-JUL 01, 2012
 TAXABLE STATUS DATE-MAR 01, 2013
 RPS150/V04/L015
 CURRENT DATE 4/22/2013

*** S P E C I A L D I S T R I C T S U M M A R Y ***

CODE	DISTRICT NAME	TOTAL PARCELS	EXTENSION TYPE	EXTENSION VALUE	AD VALOREM VALUE	EXEMPT AMOUNT	TAXABLE VALUE
FD022	Louisville Fir	3	TOTAL M		12470,900	12470,900	

*** S C H O O L D I S T R I C T S U M M A R Y ***

CODE	DISTRICT NAME	TOTAL PARCELS	ASSESSED LAND	ASSESSED TOTAL	EXEMPT AMOUNT	TOTAL TAXABLE	STAR AMOUNT	STAR TAXABLE
405801	Massena 1	3	20,900	12470,900	12470,900			
	S U B - T O T A L	3	20,900	12470,900	12470,900			
	T O T A L	3	20,900	12470,900	12470,900			

*** S Y S T E M C O D E S S U M M A R Y ***

NO SYSTEM EXEMPTIONS AT THIS LEVEL

*** E X E M P T I O N S U M M A R Y ***

CODE	DESCRIPTION	TOTAL PARCELS	COUNTY	TOWN	SCHOOL
12360	Public Aut	3	12470,900	12470,900	12470,900
	T O T A L	3	12470,900	12470,900	12470,900

*** G R A N D T O T A L S ***

ROLL SEC	DESCRIPTION	TOTAL PARCELS	ASSESSED LAND	ASSESSED TOTAL	TAXABLE COUNTY	TAXABLE TOWN	TAXABLE SCHOOL	STAR TAXABLE
8	WHOLLY EXEMPT	3	20,900	12470,900				

STATE OF NEW YORK
 COUNTY - St Lawrence
 TOWN - Louisville
 SWIS - 405289

2 0 1 3 T E N T A T I V E A S S E S S M E N T R O L L
 WHOLLY EXEMPT SECTION OF THE ROLL - 8

PAGE 628
 VALUATION DATE-JUL 01, 2012
 TAXABLE STATUS DATE-MAR 01, 2013

TAX MAP NUMBER SEQUENCE
 UNIFORM PERCENT OF VALUE IS 097.00
 UNIFORM PERCENT OF VALUE IS 097.00

TAX MAP PARCEL NUMBER	PROPERTY LOCATION & CLASS	ASSESSMENT	EXEMPTION CODE-----	COUNTY-----	TOWN-----	SCHOOL
CURRENT OWNERS NAME	SCHOOL DISTRICT	LAND	TAX DESCRIPTION	TAXABLE VALUE		
CURRENT OWNERS ADDRESS	PARCEL SIZE/GRID COORD	TOTAL	SPECIAL DISTRICTS	ACCOUNT NO.		
***** 15.003-2-8.2 *****						
15.003-2-8.2	CR 36 314 Rural vac<10		COUNTY TAXABLE VALUE	5,000		
Town of Louisville	Massena 1 405801	5,000	TOWN TAXABLE VALUE	5,000		
14810 State Highway 37	FRNT 200.00 DPTH 402.00	5,000	SCHOOL TAXABLE VALUE	5,000		
Massena, NY 13662-3146	ACRES 1.80		AG002 Ag Dist #2	.00 MT		
	EAST-0320388 NRTH-1780227		FD022 Louisville Fire Prot	5,000 TO M		
	DEED BOOK 2012 PG-12600					
	FULL MARKET VALUE	5,155				

STATE OF NEW YORK
 COUNTY - St Lawrence
 TOWN - Louisville
 SWIS - 405289

2 0 1 3 T E N T A T I V E A S S E S S M E N T R O L L
 WHOLLY EXEMPT SECTION OF THE ROLL - 8
 TAX MAP NUMBER SEQUENCE
 UNIFORM PERCENT OF VALUE IS 097.00
 UNIFORM PERCENT OF VALUE IS 097.00

PAGE 630
 VALUATION DATE-JUL 01, 2012
 TAXABLE STATUS DATE-MAR 01, 2013

TAX MAP PARCEL NUMBER	PROPERTY LOCATION & CLASS	ASSESSMENT	EXEMPTION CODE-----	COUNTY-----	TOWN-----	SCHOOL
CURRENT OWNERS NAME	SCHOOL DISTRICT	LAND	TAX DESCRIPTION	TAXABLE VALUE		
CURRENT OWNERS ADDRESS	PARCEL SIZE/GRID COORD	TOTAL	SPECIAL DISTRICTS	ACCOUNT NO.		
***** 15.040-2-4 *****						
868 Cr 39	695 Cemetery		NALL CEM 27350	0	11,300	11,300
15.040-2-4	Massena 1 405801	11,300	COUNTY TAXABLE VALUE		0	11,300
Methodist Cemetery	1.7 A Roll	11,300	TOWN TAXABLE VALUE		0	11,300
Attn: Town Clerk	ACRES 1.70		SCHOOL TAXABLE VALUE		0	
14810 State Highway 37	EAST-0322064 NRTH-1786700		AG002 Ag Dist #2		.00 MT	
Massena, NY 13662	DEED BOOK 85A PG-00495		FD022 Louisville Fire Prot		0 TO M	
	FULL MARKET VALUE	11,649	11,300 EX			
			WD032 E Lsvle WD #3		.00 MT	
***** 15.040-2-7 *****						
867 Cr 39	210 1 Family Res		Religious 25110	0	60,900	60,900
15.040-2-7	Massena 1 405801	9,200	COUNTY TAXABLE VALUE		0	60,900
Community Church of Louisville	FRNT 97.00 DPTH 229.00	60,900	TOWN TAXABLE VALUE		0	60,900
Attn: Town Clerk	EAST-0322031 NRTH-1786424		SCHOOL TAXABLE VALUE		0	
14810 State Highway 37	DEED BOOK 661 PG-383		AG002 Ag Dist #2		.00 MT	
Massena, NY 13662	FULL MARKET VALUE	62,784	FD022 Louisville Fire Prot		0 TO M	
			60,900 EX			
			WD032 E Lsvle WD #3		.00 MT	
***** 15.040-2-8 *****						
869 Cr 39	620 Religious		Religious 25110	0	141,800	141,800
15.040-2-8	Massena 1 405801	14,700	COUNTY TAXABLE VALUE		0	141,800
Community Church of Louisville	FRNT 190.00 DPTH 149.00	141,800	TOWN TAXABLE VALUE		0	141,800
Attn: Town Clerk	EAST-0321939 NRTH-1786554		SCHOOL TAXABLE VALUE		0	
14810 State Highway 37	DEED BOOK 785 PG-00297		AG002 Ag Dist #2		.00 MT	
Massena, NY 13662	FULL MARKET VALUE	146,186	FD022 Louisville Fire Prot		0 TO M	
			141,800 EX			
			WD032 E Lsvle WD #3		.00 MT	
***** 15.040-2-9 *****						
Cr 39	695 Cemetery		NALL CEM 27350	0	17,900	17,900
15.040-2-9	Massena 1 405801	17,900	COUNTY TAXABLE VALUE		0	17,900
Community Church of Louisville	FRNT 122.00 DPTH	17,900	TOWN TAXABLE VALUE		0	17,900
Attn: Town Clerk	ACRES 4.30		SCHOOL TAXABLE VALUE		0	
14810 State Highway 37	EAST-0321658 NRTH-1786549		AG002 Ag Dist #2		.00 MT	
Massena, NY 13662	FULL MARKET VALUE	18,454	FD022 Louisville Fire Prot		0 TO M	
			17,900 EX			
			WD032 E Lsvle WD #3		.00 MT	

STATE OF NEW YORK
 COUNTY - St Lawrence
 TOWN - Louisville
 SWIS - 405289

2 0 1 3 T E N T A T I V E A S S E S S M E N T R O L L
 WHOLLY EXEMPT SECTION OF THE ROLL - 8
 TAX MAP NUMBER SEQUENCE
 UNIFORM PERCENT OF VALUE IS 097.00
 UNIFORM PERCENT OF VALUE IS 097.00

PAGE 631
 VALUATION DATE-JUL 01, 2012
 TAXABLE STATUS DATE-MAR 01, 2013

TAX MAP PARCEL NUMBER	PROPERTY LOCATION & CLASS	ASSESSMENT	EXEMPTION CODE-----	COUNTY-----	TOWN-----	SCHOOL
CURRENT OWNERS NAME	SCHOOL DISTRICT	LAND	TAX DESCRIPTION	TAXABLE VALUE		
CURRENT OWNERS ADDRESS	PARCEL SIZE/GRID COORD	TOTAL	SPECIAL DISTRICTS			ACCOUNT NO.
***** 15.040-2-10 *****						
885 Cr 39	620 Religious		Religious 25110	0	104,000	104,000 104,000
15.040-2-10	Massena 1 405801	11,700	COUNTY TAXABLE VALUE		0	
Community Church of Louisville	FRNT 182.00 DPTH	104,000	TOWN TAXABLE VALUE		0	
Attn: Town Clerk	ACRES 0.62		SCHOOL TAXABLE VALUE		0	
14810 State Highway 37	EAST-0321706 NRTH-1786760		AG002 Ag Dist #2		.00 MT	
Massena, NY 13662	DEED BOOK 274 PG-495		FD022 Louisville Fire Prot		0 TO M	
	FULL MARKET VALUE	107,216	104,000 EX			
			WD032 E Lsvle WD #3		.00 MT	
***** 15.040-3-5 *****						
21 Willard Rd	695 Cemetery		NALL CEM 27350	0	12,500	12,500 12,500
15.040-3-5	Massena 1 405801	12,500	COUNTY TAXABLE VALUE		0	
Roman Catholic Diocese	FRNT 502.00 DPTH	12,500	TOWN TAXABLE VALUE		0	
of Ogdensburg	ACRES 2.30		SCHOOL TAXABLE VALUE		0	
of Ogdensburg	EAST-0323097 NRTH-1786495		AG002 Ag Dist #2		.00 MT	
622 Washington St	DEED BOOK 166C PG-01595		FD022 Louisville Fire Prot		0 TO M	
Ogdensburg, NY 13669	FULL MARKET VALUE	12,887	12,500 EX			
			WD032 E Lsvle WD #3		.00 MT	
***** 15.040-3-6 *****						
39 Willard Rd	620 Religious		Religious 25110	0	168,800	168,800 168,800
15.040-3-6	Massena 1 405801	15,800	COUNTY TAXABLE VALUE		0	
Roman Catholic Diocese	187x192x197x194	168,800	TOWN TAXABLE VALUE		0	
of Ogdensburg	FRNT 187.00 DPTH 192.00		SCHOOL TAXABLE VALUE		0	
of Ogdensburg	EAST-0323444 NRTH-1786565		AG002 Ag Dist #2		.00 MT	
622 Washington St	DEED BOOK 355 PG-00208		FD022 Louisville Fire Prot		0 TO M	
Ogdensburg, NY 13669	FULL MARKET VALUE	174,021	168,800 EX			
			WD032 E Lsvle WD #3		.00 MT	
***** 15.040-3-7 *****						
Off Willard Rd	695 Cemetery		Religious 25110	0	29,700	29,700 29,700
15.040-3-7	Massena 1 405801	29,700	COUNTY TAXABLE VALUE		0	
Roman Catholic Diocese	200x217	29,700	TOWN TAXABLE VALUE		0	
of Ogdensburg	FRNT 200.00 DPTH 217.00		SCHOOL TAXABLE VALUE		0	
of Ogdensburg	ACRES 5.50		AG002 Ag Dist #2		.00 MT	
622 Washington St	EAST-0323141 NRTH-1786792		FD022 Louisville Fire Prot		0 TO M	
Ogdensburg, NY 13669	DEED BOOK 910 PG-01002		29,700 EX			
	FULL MARKET VALUE	30,619	WD032 E Lsvle WD #3		.00 MT	

STATE OF NEW YORK
 COUNTY - St Lawrence
 TOWN - Louisville
 SWIS - 405289

2 0 1 3 T E N T A T I V E A S S E S S M E N T R O L L
 WHOLLY EXEMPT SECTION OF THE ROLL - 8
 M A P S E C T I O N - 015
 S U B - S E C T I O N - 040
 UNIFORM PERCENT OF VALUE IS 097.00

PAGE 632
 VALUATION DATE-JUL 01, 2012
 TAXABLE STATUS DATE-MAR 01, 2013
 RPS150/V04/L015
 CURRENT DATE 4/22/2013

*** S P E C I A L D I S T R I C T S U M M A R Y ***

CODE	DISTRICT NAME	TOTAL PARCELS	EXTENSION TYPE	EXTENSION VALUE	AD VALOREM VALUE	EXEMPT AMOUNT	TAXABLE VALUE
AG002	Ag Dist #2	8	MOVTAX				
FD022	Louisville Fir	8	TOTAL M		546,900	546,900	
WD032	E Lsvle WD #3	8	MOVTAX				

*** S C H O O L D I S T R I C T S U M M A R Y ***

CODE	DISTRICT NAME	TOTAL PARCELS	ASSESSED LAND	ASSESSED TOTAL	EXEMPT AMOUNT	TOTAL TAXABLE	STAR AMOUNT	STAR TAXABLE
405801	Massena 1	8	122,800	546,900	546,900			
	S U B - T O T A L	8	122,800	546,900	546,900			
	T O T A L	8	122,800	546,900	546,900			

*** S Y S T E M C O D E S S U M M A R Y ***

NO SYSTEM EXEMPTIONS AT THIS LEVEL

*** E X E M P T I O N S U M M A R Y ***

CODE	DESCRIPTION	TOTAL PARCELS	COUNTY	TOWN	SCHOOL
25110	Religious	5	505,200	505,200	505,200
27350	NALL CEM	3	41,700	41,700	41,700
	T O T A L	8	546,900	546,900	546,900

STATE OF NEW YORK
COUNTY - St Lawrence
TOWN - Louisville
SWIS - 405289

2 0 1 3 T E N T A T I V E A S S E S S M E N T R O L L
WHOLLY EXEMPT SECTION OF THE ROLL - 8
M A P S E C T I O N - 015
S U B - S E C T I O N - 040
UNIFORM PERCENT OF VALUE IS 097.00

PAGE 633
VALUATION DATE-JUL 01, 2012
TAXABLE STATUS DATE-MAR 01, 2013
RPS150/V04/L015
CURRENT DATE 4/22/2013

*** G R A N D T O T A L S ***

ROLL SEC	DESCRIPTION	TOTAL PARCELS	ASSESSED LAND	ASSESSED TOTAL	TAXABLE COUNTY	TAXABLE TOWN	TAXABLE SCHOOL	STAR TAXABLE
8	WHOLLY EXEMPT	8	122,800	546,900				

STATE OF NEW YORK
COUNTY - St Lawrence
TOWN - Louisville
SWIS - 405289

2 0 1 3 T E N T A T I V E A S S E S S M E N T R O L L
WHOLLY EXEMPT SECTION OF THE ROLL - 8
TAX MAP NUMBER SEQUENCE
UNIFORM PERCENT OF VALUE IS 097.00
UNIFORM PERCENT OF VALUE IS 097.00

PAGE 634
VALUATION DATE-JUL 01, 2012
TAXABLE STATUS DATE-MAR 01, 2013

TAX MAP PARCEL NUMBER	PROPERTY LOCATION & CLASS	ASSESSMENT	EXEMPTION CODE	COUNTY	TOWN	SCHOOL
CURRENT OWNERS NAME	SCHOOL DISTRICT	LAND	TAX DESCRIPTION	TAXABLE VALUE		
CURRENT OWNERS ADDRESS	PARCEL SIZE/GRID COORD	TOTAL	SPECIAL DISTRICTS			ACCOUNT NO.
***** 15.048-1-5.1 *****						
15.048-1-5.1	8 Lincoln Dr		Town Owned 13500	0	97,200	8- 88-12.1
Town of Louisville	652 Govt bldgs				97,200	97,200
Attn: Town Clerk	Massena 1 405801	8,000	COUNTY TAXABLE VALUE		0	
14810 State Highway 37	Town Adm Hall	97,200	TOWN TAXABLE VALUE		0	
Massena, NY 13662	90x70x80x101		SCHOOL TAXABLE VALUE		0	
	FRNT 90.00 DPTH 85.00		FD022 Louisville Fire Prot		0 TO M	
	EAST-0322848 NRTH-1785387		97,200 EX			
	FULL MARKET VALUE	100,206	WD032 E Lsvle WD #3		.00 MT	
***** 15.048-1-11 *****						
15.048-1-11	Cr 39		Town Owned 13500	0	2,300	1- 82-15
Town of Louisville	314 Rural vac<10 - WTRFNT				2,300	2,300
Attn: Town Clerk	Massena 1 405801	2,300	COUNTY TAXABLE VALUE		0	
14810 State Highway 37	Road Bridge	2,300	TOWN TAXABLE VALUE		0	
Massena, NY 13662	River River		SCHOOL TAXABLE VALUE		0	
	Vacant Wm Lafeve Land		FD022 Louisville Fire Prot		0 TO M	
	FRNT 110.00 DPTH 110.00		2,300 EX			
	EAST-0322898 NRTH-1785859		WD032 E Lsvle WD #3		.00 MT	
	FULL MARKET VALUE	2,371				
***** 15.048-1-12 *****						
15.048-1-12	Cr 39		Town Owned 13500	0	1,500	8- 60- 7
Town of Louisville	314 Rural vac<10				1,500	1,500
Attn: Town Clerk	Massena 1 405801	1,500	COUNTY TAXABLE VALUE		0	
14810 State Highway 37	42x68x42x70	1,500	TOWN TAXABLE VALUE		0	
Massena, NY 13662	FRNT 42.00 DPTH		SCHOOL TAXABLE VALUE		0	
	ACRES 0.70		FD022 Louisville Fire Prot		0 TO M	
	EAST-0322897 NRTH-1785749		1,500 EX			
	FULL MARKET VALUE	1,546	WD032 E Lsvle WD #3		.00 MT	
***** 15.048-2-6 *****						
15.048-2-6	733 & 735 Cr 39		Town Owned 13500	0	94,100	8- 88-15
Town of Louisville	662 Police/fire				94,100	94,100
Attn: Town Clerk	Massena 1 405801	10,600	COUNTY TAXABLE VALUE		0	
14810 State Highway 37	Town Fire Dept	94,100	TOWN TAXABLE VALUE		0	
Massena, NY 13662	Lot & Building		SCHOOL TAXABLE VALUE		0	
	80x185x135x264		FD022 Louisville Fire Prot		0 TO M	
	FRNT 80.00 DPTH 185.00		94,100 EX			
	EAST-0324012 NRTH-1784051		WD032 E Lsvle WD #3		.00 MT	
	FULL MARKET VALUE	97,010				
***** 15.048-2-14 *****						
15.048-2-14	16 Arena Dr		Housing De 28110	0	650,000	8-89-1.2
Louisville Housing Inc	633 Aged - home				650,000	650,000
16 Arena Dr	Massena 1 405801	28,800	COUNTY TAXABLE VALUE		0	
Chase Mills, NY 13621	FRNT 325.00 DPTH	650,000	TOWN TAXABLE VALUE		0	
	ACRES 2.50		SCHOOL TAXABLE VALUE		0	
	EAST-0323168 NRTH-1784581		FD022 Louisville Fire Prot		0 TO M	
	DEED BOOK 996 PG-00054		650,000 EX			
	FULL MARKET VALUE	670,103	WD032 E Lsvle WD #3		.00 MT	

STATE OF NEW YORK
 COUNTY - St Lawrence
 TOWN - Louisville
 SWIS - 405289

2 0 1 3 T E N T A T I V E A S S E S S M E N T R O L L
 WHOLLY EXEMPT SECTION OF THE ROLL - 8
 M A P S E C T I O N - 015
 S U B - S E C T I O N - 048
 UNIFORM PERCENT OF VALUE IS 097.00

PAGE 635
 VALUATION DATE-JUL 01, 2012
 TAXABLE STATUS DATE-MAR 01, 2013
 RPS150/V04/L015
 CURRENT DATE 4/22/2013

*** S P E C I A L D I S T R I C T S U M M A R Y ***

CODE	DISTRICT NAME	TOTAL PARCELS	EXTENSION TYPE	EXTENSION VALUE	AD VALOREM VALUE	EXEMPT AMOUNT	TAXABLE VALUE
FD022	Louisville Fir	5	TOTAL M		845,100	845,100	
WD032	E Lsvle WD #3	5	MOVTAX				

*** S C H O O L D I S T R I C T S U M M A R Y ***

CODE	DISTRICT NAME	TOTAL PARCELS	ASSESSED LAND	ASSESSED TOTAL	EXEMPT AMOUNT	TOTAL TAXABLE	STAR AMOUNT	STAR TAXABLE
405801	Massena 1	5	51,200	845,100	845,100			
	S U B - T O T A L	5	51,200	845,100	845,100			
	T O T A L	5	51,200	845,100	845,100			

*** S Y S T E M C O D E S S U M M A R Y ***

NO SYSTEM EXEMPTIONS AT THIS LEVEL

*** E X E M P T I O N S U M M A R Y ***

CODE	DESCRIPTION	TOTAL PARCELS	COUNTY	TOWN	SCHOOL
13500	Town Owned	4	195,100	195,100	195,100
28110	Housing De	1	650,000	650,000	650,000
	T O T A L	5	845,100	845,100	845,100

STATE OF NEW YORK
COUNTY - St Lawrence
TOWN - Louisville
SWIS - 405289

2 0 1 3 T E N T A T I V E A S S E S S M E N T R O L L
WHOLLY EXEMPT SECTION OF THE ROLL - 8
M A P S E C T I O N - 015
S U B - S E C T I O N - 048
UNIFORM PERCENT OF VALUE IS 097.00

PAGE 636
VALUATION DATE-JUL 01, 2012
TAXABLE STATUS DATE-MAR 01, 2013
RPS150/V04/L015
CURRENT DATE 4/22/2013

*** G R A N D T O T A L S ***

ROLL SEC	DESCRIPTION	TOTAL PARCELS	ASSESSED LAND	ASSESSED TOTAL	TAXABLE COUNTY	TAXABLE TOWN	TAXABLE SCHOOL	STAR TAXABLE
8	WHOLLY EXEMPT	5	51,200	845,100				

STATE OF NEW YORK
 COUNTY - St Lawrence
 TOWN - Louisville
 SWIS - 405289

2 0 1 3 T E N T A T I V E A S S E S S M E N T R O L L
 WHOLLY EXEMPT SECTION OF THE ROLL - 8

PAGE 637
 VALUATION DATE-JUL 01, 2012
 TAXABLE STATUS DATE-MAR 01, 2013

TAX MAP NUMBER SEQUENCE
 UNIFORM PERCENT OF VALUE IS 097.00
 UNIFORM PERCENT OF VALUE IS 097.00

TAX MAP PARCEL NUMBER	PROPERTY LOCATION & CLASS	ASSESSMENT	EXEMPTION CODE-----	COUNTY-----	TOWN-----	SCHOOL
CURRENT OWNERS NAME	SCHOOL DISTRICT	LAND	TAX DESCRIPTION	TAXABLE VALUE		
CURRENT OWNERS ADDRESS	PARCEL SIZE/GRID COORD	TOTAL	SPECIAL DISTRICTS	ACCOUNT NO.		

22.050-2-12	Cr 14			22.050-2-12		*****
Greenview Cemetery	695 Cemetery		NALL CEM 27350	0	10,700	8- 89- 7
Attn: Town Clerk	Madrid-Waddingt 405601	10,700	COUNTY TAXABLE VALUE		0	10,700
14810 State Highway 37	ACRES 1.40	10,700	TOWN TAXABLE VALUE		0	
Massena, NY 13662	EAST-0306454 NRTH-1768276		SCHOOL TAXABLE VALUE		0	
	DEED BOOK 178A PG-00056		FD022 Louisville Fire Prot		0 TO M	
	FULL MARKET VALUE	11,031	10,700 EX			

STATE OF NEW YORK
 COUNTY - St Lawrence
 TOWN - Louisville
 SWIS - 405289

2 0 1 3 T E N T A T I V E A S S E S S M E N T R O L L
 WHOLLY EXEMPT SECTION OF THE ROLL - 8
 M A P S E C T I O N - 022
 S U B - S E C T I O N - 050
 UNIFORM PERCENT OF VALUE IS 097.00

PAGE 638
 VALUATION DATE-JUL 01, 2012
 TAXABLE STATUS DATE-MAR 01, 2013
 RPS150/V04/L015
 CURRENT DATE 4/22/2013

*** S P E C I A L D I S T R I C T S U M M A R Y ***

CODE	DISTRICT NAME	TOTAL PARCELS	EXTENSION TYPE	EXTENSION VALUE	AD VALOREM VALUE	EXEMPT AMOUNT	TAXABLE VALUE
FD022	Louisville Fir	1	TOTAL M		10,700	10,700	

*** S C H O O L D I S T R I C T S U M M A R Y ***

CODE	DISTRICT NAME	TOTAL PARCELS	ASSESSED LAND	ASSESSED TOTAL	EXEMPT AMOUNT	TOTAL TAXABLE	STAR AMOUNT	STAR TAXABLE
405601	Madrid-Waddington	1	10,700	10,700	10,700			
	S U B - T O T A L	1	10,700	10,700	10,700			
	T O T A L	1	10,700	10,700	10,700			

*** S Y S T E M C O D E S S U M M A R Y ***

NO SYSTEM EXEMPTIONS AT THIS LEVEL

*** E X E M P T I O N S U M M A R Y ***

CODE	DESCRIPTION	TOTAL PARCELS	COUNTY	TOWN	SCHOOL
27350	NALL CEM	1	10,700	10,700	10,700
	T O T A L	1	10,700	10,700	10,700

*** G R A N D T O T A L S ***

ROLL SEC	DESCRIPTION	TOTAL PARCELS	ASSESSED LAND	ASSESSED TOTAL	TAXABLE COUNTY	TAXABLE TOWN	TAXABLE SCHOOL	STAR TAXABLE
8	WHOLLY EXEMPT	1	10,700	10,700				

STATE OF NEW YORK
 COUNTY - St Lawrence
 TOWN - Louisville
 SWIS - 405289

2 0 1 3 T E N T A T I V E A S S E S S M E N T R O L L
 WHOLLY EXEMPT SECTION OF THE ROLL - 8

PAGE 639
 VALUATION DATE-JUL 01, 2012
 TAXABLE STATUS DATE-MAR 01, 2013

TAX MAP NUMBER SEQUENCE
 UNIFORM PERCENT OF VALUE IS 097.00
 UNIFORM PERCENT OF VALUE IS 097.00

TAX MAP PARCEL NUMBER	PROPERTY LOCATION & CLASS	ASSESSMENT	EXEMPTION CODE	COUNTY	TOWN	SCHOOL
CURRENT OWNERS NAME	SCHOOL DISTRICT	LAND	TAX DESCRIPTION	TAXABLE VALUE		
CURRENT OWNERS ADDRESS	PARCEL SIZE/GRID COORD	TOTAL	SPECIAL DISTRICTS			ACCOUNT NO.

23.002-2-6	Cr 39			23.002-2-6		8- 88-13
Town of Louisville	910 Priv forest		Town Owned 13500	0	31,500	31,500
Attn: Town Clerk	Massena 1 405801	31,500	COUNTY TAXABLE VALUE		0	
14810 State Highway 37	151ar Town Dump	31,500	TOWN TAXABLE VALUE		0	
Massena, NY 13662	ACRES 126.20		SCHOOL TAXABLE VALUE		0	
	EAST-0328319 NRTH-1775341		FD022 Louisville Fire Prot		0 TO M	
	FULL MARKET VALUE	32,474	31,500 EX			

STATE OF NEW YORK
 COUNTY - St Lawrence
 TOWN - Louisville
 SWIS - 405289

2 0 1 3 T E N T A T I V E A S S E S S M E N T R O L L
 WHOLLY EXEMPT SECTION OF THE ROLL - 8
 M A P S E C T I O N - 023
 S U B - S E C T I O N - 002
 UNIFORM PERCENT OF VALUE IS 097.00

PAGE 640
 VALUATION DATE-JUL 01, 2012
 TAXABLE STATUS DATE-MAR 01, 2013
 RPS150/V04/L015
 CURRENT DATE 4/22/2013

*** S P E C I A L D I S T R I C T S U M M A R Y ***

CODE	DISTRICT NAME	TOTAL PARCELS	EXTENSION TYPE	EXTENSION VALUE	AD VALOREM VALUE	EXEMPT AMOUNT	TAXABLE VALUE
FD022	Louisville Fir	1	TOTAL M		31,500	31,500	

*** S C H O O L D I S T R I C T S U M M A R Y ***

CODE	DISTRICT NAME	TOTAL PARCELS	ASSESSED LAND	ASSESSED TOTAL	EXEMPT AMOUNT	TOTAL TAXABLE	STAR AMOUNT	STAR TAXABLE
405801	Massena 1	1	31,500	31,500	31,500			
	S U B - T O T A L	1	31,500	31,500	31,500			
	T O T A L	1	31,500	31,500	31,500			

*** S Y S T E M C O D E S S U M M A R Y ***

NO SYSTEM EXEMPTIONS AT THIS LEVEL

*** E X E M P T I O N S U M M A R Y ***

CODE	DESCRIPTION	TOTAL PARCELS	COUNTY	TOWN	SCHOOL
13500	Town Owned	1	31,500	31,500	31,500
	T O T A L	1	31,500	31,500	31,500

*** G R A N D T O T A L S ***

ROLL SEC	DESCRIPTION	TOTAL PARCELS	ASSESSED LAND	ASSESSED TOTAL	TAXABLE COUNTY	TAXABLE TOWN	TAXABLE SCHOOL	STAR TAXABLE
8	WHOLLY EXEMPT	1	31,500	31,500				

STATE OF NEW YORK
 COUNTY - St Lawrence
 TOWN - Louisville
 SWIS - 405289

2 0 1 3 T E N T A T I V E A S S E S S M E N T R O L L
 WHOLLY EXEMPT SECTION OF THE ROLL - 8

PAGE 641
 VALUATION DATE-JUL 01, 2012
 TAXABLE STATUS DATE-MAR 01, 2013
 RPS150/V04/L015
 CURRENT DATE 4/22/2013

S U B - S E C T I O N - 002
 UNIFORM PERCENT OF VALUE IS 097.00
 R O L L S U B S E C T I O N - - T O T A L S

*** S P E C I A L D I S T R I C T S U M M A R Y ***

CODE	DISTRICT NAME	TOTAL PARCELS	EXTENSION TYPE	EXTENSION VALUE	AD VALOREM VALUE	EXEMPT AMOUNT	TAXABLE VALUE
AG002	Ag Dist #2	10	MOVTAX				
FD022	Louisville Fir	141	TOTAL M		45768,300	45763,300	5,000
LT033	Louisville Lig	49	TOTAL M		2479,500	2479,500	
WD026	E Louisville W	6	UNITS				
WD028	Water District	101	FEE				
WD032	E Lsvle WD #3	16	MOVTAX				

*** S C H O O L D I S T R I C T S U M M A R Y ***

CODE	DISTRICT NAME	TOTAL PARCELS	ASSESSED LAND	ASSESSED TOTAL	EXEMPT AMOUNT	TOTAL TAXABLE	STAR AMOUNT	STAR TAXABLE
405601	Madrid-Waddington	3	53,200	94,700	94,700			
405801	Massena 1	138	22951,600	45673,600	45668,600	5,000		5,000
	S U B - T O T A L	141	23004,800	45768,300	45763,300	5,000		5,000
	T O T A L	141	23004,800	45768,300	45763,300	5,000		5,000

*** S Y S T E M C O D E S S U M M A R Y ***

NO SYSTEM EXEMPTIONS AT THIS LEVEL

*** E X E M P T I O N S U M M A R Y ***

CODE	DESCRIPTION	TOTAL PARCELS	COUNTY	TOWN	SCHOOL
12100	New York S	3	118,500	118,500	118,500
12360	Public Aut	78	29208,100	29208,100	29208,100
13500	Town Owned	41	9001,800	9001,800	9001,800
25110	Religious	10	1235,200	1235,200	1235,200
25120	Educational	1	4536,200	4536,200	4536,200
25130	Charitable	1	411,100	411,100	411,100
26400	Vol Fire D	1	550,000	550,000	550,000
27350	NALL CEM	4	52,400	52,400	52,400

STATE OF NEW YORK
 COUNTY - St Lawrence
 TOWN - Louisville
 SWIS - 405289

2 0 1 3 T E N T A T I V E A S S E S S M E N T R O L L
 WHOLLY EXEMPT SECTION OF THE ROLL - 8

PAGE 642
 VALUATION DATE-JUL 01, 2012
 TAXABLE STATUS DATE-MAR 01, 2013
 RPS150/V04/L015
 CURRENT DATE 4/22/2013

S U B - S E C T I O N - 002
 UNIFORM PERCENT OF VALUE IS 097.00
 R O L L S U B S E C T I O N - - T O T A L S

*** E X E M P T I O N S U M M A R Y ***

CODE	DESCRIPTION	TOTAL PARCELS	COUNTY	TOWN	SCHOOL
28110	Housing De	1	650,000	650,000	650,000
	T O T A L	140	45763,300	45763,300	45763,300

*** G R A N D T O T A L S ***

ROLL SEC	DESCRIPTION	TOTAL PARCELS	ASSESSED LAND	ASSESSED TOTAL	TAXABLE COUNTY	TAXABLE TOWN	TAXABLE SCHOOL	STAR TAXABLE
8	WHOLLY EXEMPT	141	23004,800	45768,300	5,000	5,000	5,000	5,000

STATE OF NEW YORK
 COUNTY - St Lawrence
 TOWN - Louisville
 SWIS - 405289

2 0 1 3 T E N T A T I V E A S S E S S M E N T R O L L
 WHOLLY EXEMPT SECTION OF THE ROLL - 8

PAGE 643
 VALUATION DATE-JUL 01, 2012
 TAXABLE STATUS DATE-MAR 01, 2013
 RPS150/V04/L015
 CURRENT DATE 4/22/2013

UNIFORM PERCENT OF VALUE IS 097.00

R O L L S E C T I O N T O T A L S

*** S P E C I A L D I S T R I C T S U M M A R Y ***

CODE	DISTRICT NAME	TOTAL PARCELS	EXTENSION TYPE	EXTENSION VALUE	AD VALOREM VALUE	EXEMPT AMOUNT	TAXABLE VALUE
AG002	Ag Dist #2	10	MOVTAX				
FD022	Louisville Fir	141	TOTAL M		45768,300	45763,300	5,000
LT033	Louisville Lig	49	TOTAL M		2479,500	2479,500	
WD026	E Louisville W	6	UNITS				
WD028	Water District	101	FEE				
WD032	E Lsvle WD #3	16	MOVTAX				

*** S C H O O L D I S T R I C T S U M M A R Y ***

CODE	DISTRICT NAME	TOTAL PARCELS	ASSESSED LAND	ASSESSED TOTAL	EXEMPT AMOUNT	TOTAL TAXABLE	STAR AMOUNT	STAR TAXABLE
405601	Madrid-Waddington	3	53,200	94,700	94,700			
405801	Massena 1	138	22951,600	45673,600	45668,600	5,000		5,000
	S U B - T O T A L	141	23004,800	45768,300	45763,300	5,000		5,000
	T O T A L	141	23004,800	45768,300	45763,300	5,000		5,000

*** S Y S T E M C O D E S S U M M A R Y ***

NO SYSTEM EXEMPTIONS AT THIS LEVEL

*** E X E M P T I O N S U M M A R Y ***

CODE	DESCRIPTION	TOTAL PARCELS	COUNTY	TOWN	SCHOOL
12100	New York S	3	118,500	118,500	118,500
12360	Public Aut	78	29208,100	29208,100	29208,100
13500	Town Owned	41	9001,800	9001,800	9001,800
25110	Religious	10	1235,200	1235,200	1235,200
25120	Educational	1	4536,200	4536,200	4536,200
25130	Charitable	1	411,100	411,100	411,100
26400	Vol Fire D	1	550,000	550,000	550,000
27350	NALL CEM	4	52,400	52,400	52,400

STATE OF NEW YORK
 COUNTY - St Lawrence
 TOWN - Louisville
 SWIS - 405289

2 0 1 3 T E N T A T I V E A S S E S S M E N T R O L L
 WHOLLY EXEMPT SECTION OF THE ROLL - 8

PAGE 644
 VALUATION DATE-JUL 01, 2012
 TAXABLE STATUS DATE-MAR 01, 2013
 RPS150/V04/L015
 CURRENT DATE 4/22/2013

UNIFORM PERCENT OF VALUE IS 097.00

R O L L S E C T I O N T O T A L S

*** E X E M P T I O N S U M M A R Y ***

CODE	DESCRIPTION	TOTAL PARCELS	COUNTY	TOWN	SCHOOL
28110	Housing De	1	650,000	650,000	650,000
	T O T A L	140	45763,300	45763,300	45763,300

*** G R A N D T O T A L S ***

ROLL SEC	DESCRIPTION	TOTAL PARCELS	ASSESSED LAND	ASSESSED TOTAL	TAXABLE COUNTY	TAXABLE TOWN	TAXABLE SCHOOL	STAR TAXABLE
8	WHOLLY EXEMPT	141	23004,800	45768,300	5,000	5,000	5,000	5,000

STATE OF NEW YORK
 COUNTY - St Lawrence
 TOWN - Louisville
 SWIS - 405289

2 0 1 3 T E N T A T I V E A S S E S S M E N T R O L L

PAGE 645
 VALUATION DATE-JUL 01, 2012
 TAXABLE STATUS DATE-MAR 01, 2013
 RPS150/V04/L015
 CURRENT DATE 4/22/2013

S W I S T O T A L S
 UNIFORM PERCENT OF VALUE IS 097.00

*** S P E C I A L D I S T R I C T S U M M A R Y ***

CODE	DISTRICT NAME	TOTAL PARCELS	EXTENSION TYPE	EXTENSION VALUE	AD VALOREM VALUE	EXEMPT AMOUNT	TAXABLE VALUE
AG002	Ag Dist #2	586	MOVTAX				
FD022	Louisville Fir	1,822	TOTAL M		175416,064	45989,022	129427,042
LT018	Louisville Lig	34	TOTAL M		2345,917		2345,917
LT019	Louisville Lig	19	TOTAL M		716,307		716,307
LT033	Louisville Lig	234	TOTAL M		30930,904	2479,500	28451,404
WD026	E Louisville W	505	UNITS				
WD028	Water District	433	FEE				
WD032	E Lsvle WD #3	515	MOVTAX				

*** S C H O O L D I S T R I C T S U M M A R Y ***

CODE	DISTRICT NAME	TOTAL PARCELS	ASSESSED LAND	ASSESSED TOTAL	EXEMPT AMOUNT	TOTAL TAXABLE	STAR AMOUNT	STAR TAXABLE
405601	Madrid-Waddington	145	2138,900	7084,716	266,754	6817,962	2088,720	4729,242
405801	Massena 1	1,665	59135,200	168015,807	46554,380	121461,427	28448,360	93013,067
406201	Norwood-Norfolk	12	121,000	315,541		315,541	104,400	211,141
	S U B - T O T A L	1,822	61395,100	175416,064	46821,134	128594,930	30641,480	97953,450
	T O T A L	1,822	61395,100	175416,064	46821,134	128594,930	30641,480	97953,450

*** S Y S T E M C O D E S S U M M A R Y ***

NO SYSTEM EXEMPTIONS AT THIS LEVEL

*** E X E M P T I O N S U M M A R Y ***

CODE	DESCRIPTION	TOTAL PARCELS	COUNTY	TOWN	SCHOOL
12100	New York S	3	118,500	118,500	118,500
12360	Public Aut	78	29208,100	29208,100	29208,100
13500	Town Owned	41	9001,800	9001,800	9001,800
25110	Religious	10	1235,200	1235,200	1235,200
25120	Educational	1	4536,200	4536,200	4536,200

STATE OF NEW YORK
 COUNTY - St Lawrence
 TOWN - Louisville
 SWIS - 405289

2 0 1 3 T E N T A T I V E A S S E S S M E N T R O L L

PAGE 646
 VALUATION DATE-JUL 01, 2012
 TAXABLE STATUS DATE-MAR 01, 2013
 RPS150/V04/L015
 CURRENT DATE 4/22/2013

S W I S T O T A L S
 UNIFORM PERCENT OF VALUE IS 097.00

*** E X E M P T I O N S U M M A R Y ***

CODE	DESCRIPTION	TOTAL PARCELS	COUNTY	TOWN	SCHOOL
25130	Charitable	1	411,100	411,100	411,100
26400	Vol Fire D	1	550,000	550,000	550,000
27350	NALL CEM	4	52,400	52,400	52,400
28110	Housing De	1	650,000	650,000	650,000
41101	Vet Eligib	1	5,000	5,000	
41111	Vet Pro Ra	15	522,816	522,816	
41121	Vet - Wart	66	661,350	661,350	
41131	Vet - Comb	59	950,125	950,125	
41141	Vet - Disa	16	265,785	265,785	
41161	CW_15_VET/	20	205,065	205,065	
41690	RPTL466_f	18	51,300	51,300	51,300
41700	Ag Buildin	3	185,000	185,000	185,000
41720	Ag Distric	8	24,022	24,022	24,022
41730	Ag Land Co	1	4,333	4,333	4,333
41800	Aged - All	6	109,604	109,604	136,150
41802	Aged - Cou	14	361,286		
41803	Aged - Tow	15		524,726	
41834	Enhanced S	219			11825,680
41854	Basic Star	657			18728,000
41864	STARB MH	4			87,800
41932	Dis & Lim	1	15,700		
42100	Silo	10	201,700	201,700	201,700
47460	Forest 480	4	42,514	42,514	42,514
47610	Business I	4	409,455	409,455	409,455
47615	Business I	1	3,360		3,360
	T O T A L	1,282	49781,715	49926,095	77462,614

STATE OF NEW YORK
 COUNTY - St Lawrence
 TOWN - Louisville
 SWIS - 405289

2 0 1 3 T E N T A T I V E A S S E S S M E N T R O L L

PAGE 647
 VALUATION DATE-JUL 01, 2012
 TAXABLE STATUS DATE-MAR 01, 2013
 RPS150/V04/L015
 CURRENT DATE 4/22/2013

S W I S T O T A L S
 UNIFORM PERCENT OF VALUE IS 097.00

*** G R A N D T O T A L S ***

ROLL SEC	DESCRIPTION	TOTAL PARCELS	ASSESSED LAND	ASSESSED TOTAL	TAXABLE COUNTY	TAXABLE TOWN	TAXABLE SCHOOL	STAR TAXABLE
1	TAXABLE	1,657	38224,800	124876,200	120857,785	120713,405	123818,366	93176,886
3	STATE OWNED LAND	2	87,600	87,600	87,600	87,600	87,600	87,600
5	SPECIAL FRANCHISE	9		1153,175	1153,175	1153,175	1153,175	1153,175
6	UTILITIES & N.C.	13	77,900	3530,789	3530,789	3530,789	3530,789	3530,789
8	WHOLLY EXEMPT	141	23004,800	45768,300	5,000	5,000	5,000	5,000
*	SUB TOTAL	1,822	61395,100	175416,064	125634,349	125489,969	128594,930	97953,450
**	GRAND TOTAL	1,822	61395,100	175416,064	125634,349	125489,969	128594,930	97953,450

STATE OF NEW YORK
 COUNTY - St Lawrence
 TOWN - Louisville
 SWIS - 4052

2 0 1 3 T E N T A T I V E A S S E S S M E N T R O L L
 T O W N T O T A L S

PAGE 648
 VALUATION DATE-JUL 01, 2012
 TAXABLE STATUS DATE-MAR 01, 2013
 RPS150/V04/L015
 CURRENT DATE 4/22/2013

UNIFORM PERCENT OF VALUE IS 097.00

*** S P E C I A L D I S T R I C T S U M M A R Y ***

CODE	DISTRICT NAME	TOTAL PARCELS	EXTENSION TYPE	EXTENSION VALUE	AD VALOREM VALUE	EXEMPT AMOUNT	TAXABLE VALUE
AG002	Ag Dist #2	586	MOVTAX				
FD022	Louisville Fir	1,822	TOTAL M		175416,064	45989,022	129427,042
LT018	Louisville Lig	34	TOTAL M		2345,917		2345,917
LT019	Louisville Lig	19	TOTAL M		716,307		716,307
LT033	Louisville Lig	234	TOTAL M		30930,904	2479,500	28451,404
WD026	E Louisville W	505	UNITS				
WD028	Water District	433	FEE				
WD032	E Lsvle WD #3	515	MOVTAX				

*** S C H O O L D I S T R I C T S U M M A R Y ***

CODE	DISTRICT NAME	TOTAL PARCELS	ASSESSED LAND	ASSESSED TOTAL	EXEMPT AMOUNT	TOTAL TAXABLE	STAR AMOUNT	STAR TAXABLE
405601	Madrid-Waddington	145	2138,900	7084,716	266,754	6817,962	2088,720	4729,242
405801	Massena 1	1,827	63680,670	197704,854	48357,180	149347,674	32175,100	117172,574
406201	Norwood-Norfolk	12	121,000	315,541		315,541	104,400	211,141
	S U B - T O T A L	1,984	65940,570	205105,111	48623,934	156481,177	34368,220	122112,957
	T O T A L	1,984	65940,570	205105,111	48623,934	156481,177	34368,220	122112,957

*** S Y S T E M C O D E S S U M M A R Y ***

NO SYSTEM EXEMPTIONS AT THIS LEVEL

*** E X E M P T I O N S U M M A R Y ***

CODE	DESCRIPTION	TOTAL PARCELS	VILLAGE	COUNTY	TOWN	SCHOOL
12100	New York S	3		118,500	118,500	118,500
12360	Public Aut	78		29208,100	29208,100	29208,100
13500	Town Owned	41		9001,800	9001,800	9001,800
13650	Village Ow	1	13,500	13,500	13,500	13,500
25110	Religious	15	1703,600	2938,800	2938,800	2938,800

STATE OF NEW YORK
 COUNTY - St Lawrence
 TOWN - Louisville
 SWIS - 4052

2 0 1 3 T E N T A T I V E A S S E S S M E N T R O L L
 T O W N T O T A L S

PAGE 649
 VALUATION DATE-JUL 01, 2012
 TAXABLE STATUS DATE-MAR 01, 2013
 RPS150/V04/L015
 CURRENT DATE 4/22/2013

UNIFORM PERCENT OF VALUE IS 097.00

*** E X E M P T I O N S U M M A R Y ***

CODE	DESCRIPTION	TOTAL PARCELS	VILLAGE	COUNTY	TOWN	SCHOOL
25120	Educational	2	85,700	4621,900	4621,900	4621,900
25130	Charitable	1		411,100	411,100	411,100
26400	Vol Fire D	1		550,000	550,000	550,000
27350	NALL CEM	4		52,400	52,400	52,400
28110	Housing De	1		650,000	650,000	650,000
41101	Vet Eligib	1		5,000	5,000	
41107	Vet Eligil	1	30,164			
41111	Vet Pro Ra	15		522,816	522,816	
41121	Vet - Wart	76		774,420	774,420	
41127	Vet - Wart	10	113,070			
41131	Vet - Comb	68		1121,125	1121,125	
41137	Vet - Comb	7	133,000			
41141	Vet - Disa	20		365,360	365,360	
41147	Vet - Disa	3	75,700			
41161	CW_15_VET/	21		216,465	216,465	
41167	CW_15_VET/	1	11,400			
41690	RPTL466_f	18		51,300	51,300	51,300
41700	Ag Buildin	3		185,000	185,000	185,000
41720	Ag Distric	8		24,022	24,022	24,022
41730	Ag Land Co	1		4,333	4,333	4,333
41800	Aged - All	6		109,604	109,604	136,150
41802	Aged - Cou	14		361,286		
41803	Aged - Tow	15			524,726	
41834	Enhanced S	235				12787,920
41854	Basic Star	754				21492,500
41864	STARB MH	4				87,800
41932	Dis & Lim	1		15,700		
42100	Silo	10		201,700	201,700	201,700
47460	Forest 480	4		42,514	42,514	42,514
47610	Business I	4		409,455	409,455	409,455
47615	Business I	1		3,360		3,360
	T O T A L	1,448	2166,134	51979,560	52123,940	82992,154

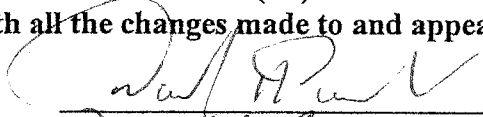
TOWN OF LOUISVILLE

LIST OF CORRECTIONS MADE TO THE 2013 COMPUTER PRINTED TENTATIVE ASSESSMENT ROLL

The following are changes that were made to the tentative assessment roll before it was filed:

- 8.002-1-9.1 CHANGE STAR EXEMPTION TO ENHANCED 41834
- 15.002-1-43.211 CHANGE STAR EXEMPTION TO ENHANCED 41834
- 15.003-1-13 REMOVE BASIC STAR
- 9.073-10-18 NEEDS STAR EXEMPTION 41854

"I (we), the undersigned, do (severally) depose and swear that I (we) have set forth in the list of corrections attached hereto or filed herewith all the changes made to and appearing on the tentative assessment roll."



DAVID A. CASSARI


SOLE ASSESSOR

(Assessor Signature)

Acknowledgement

On this 1st day of May, 2013, before me personally appeared David A. Cassari, Assessor from the Town of Louisville, to me known and known to me to be the same person described in and who executed the foregoing instrument, and (s)he duly acknowledged to me that (s)he executed the same.

JOANNE HELEN CAMERON
Notary Public in the State of New York
St. Lawrence County No. 01CA6079050
My Commission Expires 8/13/2014




Notary Public, State of New York

OATH

TOWN TENTATIVE ASSESSMENT ROLL

"I (~~We~~), the undersigned, do (severally) depose and swear that to the best of my (~~our~~) knowledge and belief, I (~~we~~) have set forth in the tentative assessment roll attached hereto or filed herewith, all the real property situated in the assessing unit in which I am assessor (~~we are assessors~~) and, with the exception of assessments made by the State Board of Real Property Services, I (~~we~~) have estimated the value of such real property at the sums which I (~~we~~) have determined to be in accordance with the provisions of Section 305 of the Real Property Tax Law."



Assessor Chairman/Sole Assessor

DAVID A. CASSORT

Sworn to before me this
17th day of April,
20 13 by Donna Brown
Notary Public

TOWN OF: LOUISVILLE

DONNA BROWN
Notary Public, State of New York
No. 01BR6041360
Qualified in St. Lawrence County
Commission Expires May 8, 20 14